


**STATIONS VOLUME**

**1988 Edition/No. 56**

**TELEVISION & CABLE**  
**Factbook®**

**THE AUTHORITATIVE REFERENCE FOR THE TELEVISION, CABLE & ELECTRONICS INDUSTRIES**

**Published by Television Digest, Inc.  
1836 Jefferson Place, N.W., Washington, D.C. 20036**



**COMARK**

**Broadcast Transmitters  
and RF Components**

**COMARK COMMUNICATIONS, INC.**  
**A Thomson-CSF Company**

**Corporate Headquarters**

Rt. 309 and Advance Lane, Colmar, PA 18915 • (215) 822-0777

**Manufacturing Facility**

Rt. 57, Feeding Hills Road, Southwick, MA 01077 • (413) 569-5939

# You can have our big hits sooner.



# Or theirs later.

With over half the titles cleared for '87/'88 airing, Century 13 is ready with the kinds of movies and stars that deliver when the Sweeps stakes are high.

And Century 13 has that special appeal that carries box office momentum right into the home.

Put Stallone and Schwarzenegger to work for you. Give your audience the appeal of Parton and the charisma of Cruise. Watch the Nerds get revenge, take a sexy jaunt to Rio, join a Bachelor's last fling, see a man who's a Mom, Romance a deadly Stone—and look out for a Commando gone wild.

But above all, don't wait.

## **CENTURY 13**


### **THE HITS YOU CAN RUN WHILE THEY'RE HOT.**

*All major theatrical releases.*

COMMANDO \* ROMANCING THE STONE \*  
BACHELOR PARTY \* MR. MOM \* ALL THE RIGHT  
MOVES \* REVENGE OF THE NERDS \* BLAME IT  
ON RIO \* HEART LIKE A WHEEL \* MEL BROOKS'  
HISTORY OF THE WORLD—PART I \* RHINESTONE \*  
TO BE OR NOT TO BE \* WITHOUT A TRACE \*  
THE MAN WITH ONE RED SHOE \* JOHNNY  
DANGEROUSLY \* UNFAITHFULLY YOURS \* TWO OF  
A KIND \* GIVE MY REGARDS TO BROAD STREET \*  
MAX DUGAN RETURNS \* THE BUDDY SYSTEM \*  
THE STAR CHAMBER \* BUCKAROO BANZAI \*  
THE AMATEUR \* THE OSTERMAN WEEKEND \*  
TURK 182! \* DREAMSCAPE \* BAD MEDICINE \*



**THE BIG MOVIE COMPANY**



# TELEVISION & CABLE FACTBOOK

## EDITORIAL & BUSINESS HEADQUARTERS

Albert Warren, President, Editor & Publisher  
Paul Warren, Executive Vice President & Associate Publisher  
Daniel Warren, Vice President & Senior Editor  
Dawson B Nail, Vice President & Executive Editor

### WASHINGTON HEADQUARTERS

1836 Jefferson Pl., NW, Washington, D.C. 20036

#### Editorial-Factbook/Directories

Michael C. Taliaferro, Managing Editor  
Mary C. Appel, Editorial Director  
Richard D. Koch, Assistant Managing Editor  
Daniel Kohlmeier, Senior Editor & Editorial Supervisor  
Maria B. Lawrence, Associate Editor & Editorial Supervisor  
Robert T. Dwyer, Senior Editor  
Eileen R. Duff, Research Specialist  
Gregory E. Jones, Associate Editor  
Susan Seiler McCormick, Assistant Editor  
Nancy Cramer Stewart, Assistant Editor  
Kristen B. Hall, Editorial Assistant  
Wendy McWilliams, Editorial Assistant  
Michelle M. Keranen, Editorial Assistant  
Kent Kroeger, Editorial Assistant  
Jill A. Richardson, Editorial Assistant  
Greg H. Deahl, Editorial Assistant

#### Production-Factbook/Directories

Lee Riley-Hammer, Production Manager  
Lisa J. Feidt, Assistant Production Editor  
Susan M. Breig, Assistant Production Editor

#### Factbook Research Inc.

Lynn Levine, Vice President & Director  
Claire Smith, Assistant Director

#### Editorial-News

Marybeth Crowley, Senior Editor  
Michael Schwartz, Senior Editor  
Art Brodsky, Senior Editor  
Marianna Ohe, Associate Editor  
Lori Keesey, Associate Editor  
R. Michael Feazel, Associate Editor  
Jeff Kole, Assistant Editor  
Deborah Jacobs, Information Systems Manager  
Shawn Henrikson, Production Assistant

#### New York Bureau

475 Fifth Ave. 10017  
Phone: 212-686-5410  
Facsimile (Group 3): 212-889-5097

#### Editorial

David Lachenbruch, Vice President & Editorial Director  
Lisa Lilienthal, Associate Editor  
Robert Violino, Associate Editor  
Ronald Hawkins, Assistant Editor

#### JAPANESE EDITORIAL REPRESENTATIVE

Cores Publications Inc.  
Spirit Building  
3-19-13 Toranomom, Minato-ku  
Tokyo 105, Japan  
Phone: (03) 433-2233  
Telex: 242-4259  
Facsimile: (03) 433-2393

#### Business

Roy W. Easley III, Vice President & Controller  
Gary Madderom, Marketing Director  
Gene Edwards, Advertising Director  
Betty Alvine, Circulation Director

## Services of Television Digest, Inc.

### TELEVISION & CABLE FACTBOOK

Published Annually

### CABLE & STATION COVERAGE ATLAS

Published Annually

### TELECOM FACTBOOK

Published Annually

### COMMUNICATIONS DAILY

### TELEVISION DIGEST with CONSUMER ELECTRONICS

Published weekly

### TELEVISION & CABLE ACTION UPDATES

Published Weekly

### SATELLITE WEEK

### VIDEO WEEK

### COMMON CARRIER WEEK

### PUBLIC BROADCASTING REPORT

Published Biweekly

### SPACE COMMERCE BULLETIN

Published Biweekly

### EARLY WARNING REPORT

Published Monthly

### Factbook Research, Inc.

### Electronic Distribution via NewsNet and Nexis

### Communications Conferences

Copyright © 1987 by Television Digest, Inc.  
All Rights Reserved

ISBN: 0-911486-34-8  
Stations Vol. ISBN: 0-911486-35-6  
ISSN: 0732-8648

---

It is against the law to make a copy of this publication or of any portion of its content. Federal copyright law (17 USC 504) makes it illegal, punishable with fines up to \$10,000. That means that, unless you have our written permission, it is illegal to reproduce by any means any part of this publication for any purpose. Not for internal studies. Not for FYI memos. Not for corporate news summaries. Not for anything. It is also illegal to input any of this publication into any computer or data retrieval system without our permission. Television Digest, Inc. will take action against any individual or firm making copies or other improper use of this publication. We request that subscribers advise their staffs of the law and the financial penalties that will result from the copying or improper use of this publication. For additional subscriptions or information on permission, please call our Circulation Department at 202-872-9200.

---

# Now get the same service and equipment on this coast...



# as you do on this coast.



East Coast or West Coast. Now the same complete selection of sophisticated video equipment you've come to expect from Camera Mart/New York is yours to rent or buy from CMTV/Burbank.

The same great service, too. Because with your continued support, we've been able to expand CMTV to a full-fledged West Coast operation, complete with repair and maintenance facilities.

So now you can have the best of both coasts.

*We've been big in video since it was small.*



**CMTV Inc.**

Affiliated with

**The Camera Mart, Inc.**

SALES • SERVICE • RENTAL

1900 W. Burbank Boulevard, Burbank, CA 91506 (818) 843-6644  
Headquarters/New York 456 West 55th Street, NY 10019 (212) 757-6977 Telex: 275619/FAX (212) 582-2498

# Index to Contents of Television & Cable Factbook No. 56

## Stations Volume

### SECTION A — STATIONS VOLUME

Index to Contents (Stations Volume)	A-VII
An alphabetical index of all companies and organizations listed in the Stations Volume. Included are the names of all sections with page reference numbers.	
Television Market Rankings	A-1
A listing of television markets (in ascending order by rank) according to Arbitron Area of Dominant Influence (ADI) Television Households based on the 1986-87 Arbitron Television Markets and Rankings Guide.	
Alphabetical List of Television Market Rankings	A-5
An alphabetical listing of Arbitron TV Markets based on the 1986-87 Arbitron Television Markets and Rankings Guide.	
U.S. Television Station Call Letters	A-6
An alphabetical listing of commercial and non-commercial television station call letters including market name and channel number. Included are call letter assignments to CP holders.	
Canadian Call Letters	A-11
An alphabetical listing of Canadian commercial and non-commercial television station call letters including market name and channel number.	
Description of Station Directory Section	A-14
A detailed description of the kinds of information that can be found on each station page as well as definitions of terms used throughout this section.	
U.S. Television Station Directory	A-16
State by state listings of commercial television stations including coverage maps and Arbitron Net Weekly Circulation levels (where available), personnel and technical facilities for each station listed. Also listed are CP holders reported due to begin operating by late 1987. At the beginning of each state is a map containing the rankings of Arbitron's Area of Dominant Influence that fall within that state as well as those that fall within bordering states. Listed below the map are the ADI market names, Arbitron ADI TV Households for that ADI, the ADI rank and the television stations that fall within it. Total operating commercial and educational TV stations—both UHF and VHF—are shown for each state in a status report located on each state page.	
Public/Educational Television Stations	A-1197
State by state listings of public/educational television stations including personnel and technical facilities for each station listed. Also listed are call letters and addresses of commercially operated outlets plus CP holders reported due to begin operating by late 1987.	
Construction Permits	A-1268
A state by state listing of commercial and non-commercial construction permits with probable starting dates as reported by principals. Included are stations that were operating but have reverted back to CP status.	
Applications Pending for New TV Stations	A-1285
A state by state listing of applications pending for new commercial and non-commercial television stations.	
Group Ownership of Television Stations	A-1305
An alphabetical listing, by company name, of television station owners that have interest in 2 or more commercial television stations.	
Newspaper Ownership of Television Stations	A-1316
An alphabetical listing, by company name, of newspaper owners that have interest in commercial television stations. Included are interlocking ownerships, in whole or part.	
Book & Periodical Ownership of Television Stations	A-1319
An alphabetical listing, by company name, of book & periodical publishing firms that have interest commercial television stations.	
Low Power Television Stations	B-1
A state by state listing of low power television (LPTV) stations including licensee name and technical facilities. Also listed are LPTV construction permits and lottery grantees.	
Ownership of Low Power Television Stations	B-38
An alphabetical listing, by company name, of low power television station owners that have interest in low power television stations. Included are licensees and permittees. Lottery grants not included.	

### SECTION B — STATIONS VOLUME

Television Translator Stations	B-53
A state by state listing of VHF and UHF television translator stations including licensee name, channel number (contained in call letters), transmitter power output (TPO), call letters and location of the station(s) repeated. Included are translators owned & operated by television stations as well as applications and construction permits.	

### SECTION B — STATIONS VOLUME

Translators Owned & Operated by Television Stations	B-103
A state by state listing of television translator stations owned and operated by television stations listed by primary station call letters. Also listed are stations with CP status.	
Instructional Television Stations	B-108
A state by state listing of instructional television stations (2,500 MHz) including licensee name, channel number and technical data. Also listed are applications and construction permits.	
Foreign-Language Programming on U.S. Commercial TV Stations	B-125
A alphabetical listing, by call letters within state, of U.S. commercial television stations carrying foreign language programming. Each listing contains the language(s) carried and the number of hours/week the programming is aired.	
Foreign-Language Programming on U.S. Public/Educational TV Stations	B-126
A alphabetical listing, by call letters within state, of U.S. public/educational television stations carrying foreign language programming. Each listing contains the language(s) carried and the number of hours/week the programming is aired.	
Canadian Television Stations	B-127
An alphabetical listing, by call letters within province, of Canadian television stations including personnel, technical facilities and BBM weekly reach figures for each station listed. Listed at the end of each province are repeater stations listed alphabetically by city of license, with call letters, channel number, licensee, station or network repeated (in parentheses) & power.	
Armed Forces Television Stations	B-196
A listing of television stations operated by the military departments under the jurisdiction of the Department of Defense.	
International Directory of TV Stations & Sets	B-173
An alphabetical listing, by country, of television stations on air, under construction, planned and operating experimentally throughout the world (based on best available information from U.S. & foreign govt. agencies). Also listed are Sets-in-Use as of August 1987, Characteristics of World Television Systems, Channel Frequencies and Color Television Systems in Use or Planned.	
Color Television Systems in Use or Planned	B-198
An alphabetical listing, by country, of the type of color television system in use within that country.	
TV Systems of United Kingdom & IBA Commercial Program Contractors	B-199
Companies listed include Directors, Executives and Staff.	
World TV Stations and Sets	B-202
An alphabetical listing, by country, of the total number of stations/transmitters, black & white and color television sets for each country.	

### SECTION C — STATIONS VOLUME

National Sales Representatives of Television Stations	C-1
An alphabetical listing, by company name, of U.S., Canadian, Foreign-Language and Overseas Station Representatives. Included is a list of stations represented as of September 1987.	
Television & Cable Program Sources & Services	C-13
An alphabetical listing, by company name, of companies producing/distributing television and/or cable programming or offering specialized programming services.	
Brokerage & Financing	C-47
An alphabetical listing, by company name, of companies involved in sales, financing, appraisals, consulting, mergers, etc. of television stations, radio stations, newspapers, cable systems or other communications properties.	
Management & Technical Consulting Services	C-56
An alphabetical listing, by company name, of companies involved in marketing, market surveys, promotion, public relations, engineering, research, management consulting for television stations, radio stations, cable systems and other communications properties.	
Manufacturers & Suppliers of Broadcasting & Cable Television Equipment	C-68
An alphabetical listing, by company name, of companies involved in manufacturing and/or distribution of television/cable equipment.	
Buyers Guide of Products and Services	C-111
A complete listing of television & cable related products and services as well as companies listed in the Factbook that manufacture, distribute and/or service the products or offer the various services listed in the SERVICES section of the Buyers Guide.	
Buyers Guide Product Index	C-226
An alphabetical index of all products and services listed in the Buyers Guide. Included is a page reference number as well as a product reference number for each entry.	

# Services Volume

## SECTION A — SERVICES VOLUME

Index to Contents (Services Volume)	Section A
An alphabetical index of all companies and organizations listed in the Services Volume. Included are the names of all sections with page reference numbers.	
U.S. Call Letters	Section A
An alphabetical listing of commercial and non-commercial television station call letters including market name and channel number. Included are call letter assignments to CP holders.	
Industry Charts	Section A
Statistics, charts and graphs containing information concerning television, radio and cable.	
Channel Allocations—VHF & UHF By City & State	Section A
An alphabetical listing, by city within state, of VHF & UHF channel allocations. Channels reserved for non-commercial educational use are identified as are offset carrier positions.	
VHF Channel Allocations	Section A
A numeric listing, by channel number, of VHF channel allocations. Listed beneath each channel number is list of cities (alphabetical by state) that have television stations allocated to that channel number.	
UHF Channel Allocations	Section A
A numeric listing, by channel number, of UHF channel allocations. Listed beneath each channel number is list of cities (alphabetical by state) that have television stations allocated to that channel number.	
Channel Allocations for Canada & Mexico	Section A
An alphabetical listing, by city within province, of VHF & UHF channel allocations within 250 miles of the Canadian and Mexican borders as agreed upon by U.S. and respective countries through change of diplomatic notes. Mexico reports VHF within 250 miles, UHF within 200 miles.	
Federal Communications Commission Directory	Section A
A listing of FCC departments and personnel including major bureau heads and staff.	
Congressional Committees	Section A
A listing of congressional committees handling TV-Radio matters.	
Television Networks	Section A
An alphabetical listing, by company name, of U.S. and Canadian television networks. Listed are departments and personnel as well as network affiliates.	
Public & Educational TV Networks	Section A
An alphabetical listing, by company name, of Public/Educational television networks. Listed officers and personnel as well as a state by state list of member stations.	
Network Parent Companies	Section A
Capital Cities/ABC Inc. CBS Inc. General Electric Company. Listings include key personnel and major departments and division.	
Attorneys Practicing Before the FCC	Section A
An alphabetical list of Law Firms, attorneys active in communications, and members of the Federal Communications Bar Association.	
Consulting Engineers	Section A
An alphabetical list of engineering firms and engineers specializing in television, radio and cable matters.	
Network Engineering Departments	Section A
A listing of the major television network engineering departments and their key personnel.	
Communications Satellite Corporation (COMSAT)	Section A
A listing of COMSAT officers, division and departments.	
Direct Broadcast Satellites (DBS)	Section A
An alphabetical listing, by company name, of companies involved in direct broadcast satellite operations. Included are permittees with interim operating authority for direct-to-home satellite broadcasting services.	
Satellite Communications Services	Section A
An alphabetical list, by company name, of companies involved in satellite communications services. Listed are the satellites operated by each company as well as their location and number of transponders.	
Multipoint Distribution Service (MDS)	Section A
An alphabetical list, by company name, of companies involved in Multipoint Distribution Service - a common carrier, super-high frequency service authorized to transmit specialized private TV programming or data and facsimile transmissions to customer-selected locations within a metropolitan area. Included in each listing is a list of licenses, construction permits (CPs) held and/or the primary service areas in which they have applied; followed by licensees, permittees & applicants arranged alphabetically in state and city order. Channel numbers, station locations, latitudes & longitudes, tariffs & power have been included.	

## SECTION A - SERVICES VOLUME

Publications in Television & Related Fields	Section A
An alphabetical list, by publication name, of publications concerned with communications and related fields.	
Market and Audience Research Organizations	Section A
An alphabetical list, by company name, of U.S. and Canadian companies and organizations involved in market and audience research. Included are firms involved in commercials & program evaluation, national monitoring and other related services.	
National Association of Broadcasters (NAB)	Section A
A listing of NAB personnel, committees, television and radio boards of directors.	
State Associations of Broadcasters	Section A
A state by state listing of State Associations of Broadcasters. Included are the president and executives involved in the operation of each association.	
Labor Unions and Guilds	Section A
An alphabetical listing, by company name, of labor unions and guilds involved in television and related fields.	
Electronic Industries Association (EIA)	Section A
A listing of the EIA board of governors, officers and senior staff. Included are groups, divisions and departments and relevant personnel.	
Associations and Other Organization	Section A
An alphabetical listing, by company name, of associations and other organizations involved in television, cable and related fields.	
European Broadcasting Union (EBU)	Section A
A listing of EBU headquarters personnel and administrative council as well as a country by country listing of active members.	
NCTA, CATA, Regional & State Cable Associations	Section A
A listing of NCTA and CATA personnel, committees and chairmen as well as an alphabetical listing of regional cable associations. Following the regional associations is a state by state list of state regulatory agencies for cable television.	
Sales & Transfers of Television Stations 1949—1987	Section A
A state by state listing of television stations that have been sold or had a transfer in major ownership since 1949. Included are volume references to issues of <b>Television Digest</b> reporting details of deals.	

## SECTION B — SERVICES VOLUME

Directory of Cable Systems	Section B
A state by state listing of operating cable systems throughout the U.S., Puerto Rico, Guam, Marianas and Virgin Islands. Included are franchises that have been awarded and are under construction as well as applications pending for franchises. Listings include basic and pay subscribers, programming, equipment in operation, personnel, ownership and more. At the beginning of each state is a summary of the total number of cable systems for that state, total communities served, franchises not yet operating, applications pending, communities with applications, total number of basic subscribers and total number of pay units.	
Cable Systems Reporting Addressability	Section B
A state by state listing of cable systems offering addressable services. When available, listings include number of subscribers, fees, equipment and type of addressable service.	
Cable Group Ownership—U.S.	Section B
An alphabetical listing, by company name, of persons or companies which have interest in 2 or more cable systems or franchises. Listings include officers, systems/franchises owned, legal/sales/engineering reps., total basic and total pay subscribers.	
Broadcasters with Cable Holdings	Section B
An alphabetical listing, by company name, of broadcasters with cable holdings or interests in cable systems.	
Canadian Cable Group Ownership	Section B
An alphabetical listing, by company name, of Canadian persons or companies which have interest in major cable systems or franchises. Listings include officers, systems/franchises owned, legal/sales/engineering reps., total basic and total pay subscribers.	

Television & Cable Program Sources & Services Section C

An alphabetical listing, by company name, of companies producing/distributing television and/or cable programming or offering specialized programming services.

Pay TV & Satellite Services Section C

An alphabetical listing, by company name, of companies offering Pay-TV & Satellite Services. Included are categories for Pay-TV Programmers, Pay-per-View Services, Satellite Programming Services, Audio Only Services, Text Services, Regional Programming, Planned Services and Canadian Satellite Programming Services.

Management & Technical Consulting Services Section C

An alphabetical listing, by company name, of companies involved in marketing, market surveys, promotion, public relations, engineering, research, management consulting for television stations, radio stations, cable systems and other communications properties.

Brokerage & Financing Section C

An alphabetical listing, by company name, of companies involved in sales, financing, appraisals, consulting, mergers, etc. of television stations, radio stations, newspapers, cable systems or other communications properties.

Public Relations & Promotion Section C

An alphabetical list, by company name, of companies involved in public relations & promotion.

Cable TV Construction & Installation Services Section C

An alphabetical listing, by company name, of companies involved in cable television system construction & installation.

Security Services Section C

An alphabetical listing, by company name, of companies involved in cable television security services for systems & subscribers.

TV Set Makers Section C

An alphabetical listing, by company name, of companies that manufacture television receivers. Included are U.S. subsidiaries and foreign manufacturers.

Manufacturers & Suppliers of Broadcasting & Cable TV Equipment Section C

An alphabetical listing, by company name, of companies involved in manufacturing and/or distribution of television/cable equipment.

Buyers Guide of Products and Services Section C

A complete listing of television & cable related products and services as well as companies listed in the Factbook that manufacture, distribute and/or service the products or offer the various services listed in the SERVICES section of the Buyers Guide.

Buyers Guide Product Index Section C

An alphabetical index of all products and services listed in the Buyers Guide. Included is a page reference number as well as a product reference number for each entry.

# PROFESSIONAL CARDS

## ENGINEERING SERVICES

**HAMMETT & EDISON, INC.**

Consulting Engineers  
Box 68, International Airport  
San Francisco, Cal. 94128  
Telephone: 415-342-5200  
Member AFCCE

**JOHN F.X. BROWNE & ASSOCIATES, P.C.**

CONSULTING ENGINEERS  
525 Woodward Avenue  
Bloomfield Hills, MI 48013  
(313) 642-6226  
Washington Office  
(202) 293-2020  
Member AFCCE

**BROADCAST DATA SERVICES**

Computerized Broadcast Service  
Including  
Data Base/Allocation Studies  
Terrain Profiles  
A Div. of Moffet, Larson & Johnson, Inc.  
Two Skyline Place  
5203 Leesburg Pike  
Suite 800  
Falls Church, VA 22041  
(703) 824-5560 (800) 523-3117

**Lohnes & Culver**

Consulting Engineers  
1156 15th Street N.W. Suite 606  
Washington, D.C. 20005  
(202) 296-2722  
Member AFCCE

**Moffet, Larson & Johnson, P.C.**

CONSULTING TELECOMMUNICATIONS ENGINEERS  
Two Skyline Place  
5203 Leesburg Pike  
Suite 800  
Falls Church, VA 22041  
(703) 824-5660 (800) 523-3117  
Member AFCCE

SINCE 1952 Tel. 201-627-7400

**MSI MULTICOMM SCIENCES INTERNATIONAL, INC.**

Satellite and Terrestrial Systems  
Consultants • Engineers • Managers  
Frequency Coordinators  
Victor J. Nexon, PE President  
266 W. Main St.  
Denville, NJ 07834  
Member AFCCE

**ANDRUS AND ASSOCIATES, INC. ALVIN H. ANDRUS, P.E.**

351 SCOTT DRIVE  
SILVER SPRING MD 20904  
301 384 5374  
Member AFCCE



**Jules Cohen & Associates P.C.**

Suite 400  
1730 M St. N.W.  
Washington, D.C. 20036  
(202) 659-3707  
Member AFCCE

**Your Professional Card here reaches the industry all year round. For information:**

Gene Edwards  
Advertising Director  
(202) 872-9200

Television Digest, Inc.  
1836 Jefferson Place, N.W.  
Washington, D.C. 20036



# Index to Contents of Stations Volume No. 56

## A

AAD Accessories Inc. ....	C-68	Alford Engineering Inc. ....	C-56
Aarmor Case.....	C-68	Alford Manufacturing Co. ....	C-69
ABC Distribution Co. ....	C-13	Algeria (TV Stations).....	B-173
ABC News .....	C-43	Alias Research Inc. ....	C-69
ABC-TV Network Sales.....	C-1	All American TV Inc. ....	A-1305
ABC Video Enterprises Inc. ....	C-13	All American Television .....	C-14
ABC — Capital Cities/ABC Inc. ....	A-1306	All-Canada Radio & Television Ltd. ....	C-8
The Abcom Corp. ....	C-68	Allbritton Communications Company.....	A-1305, 1316
Abekas Video Systems Inc. ....	C-68	Allegro Productions Inc. ....	C-14
Aberdeen Co. ....	C-68	Allen Avionics Inc. ....	C-69
ABN/Associated Broadcast News Network .....	C-43	Frank Allen Associates.....	C-47, 56
Academy Film Productions Inc. ....	C-13	John E. Allen Inc. ....	C-14
Acama Films .....	C-13	Allend'Or Productions Inc. ....	C-14
Ackerley Communications Inc. ....	A-1305	Allied Broadcast Equipment.....	C-69
Jim Ackerman & Associates.....	C-47	Allied Capital Corp. ....	C-47
Acoustic Systems.....	C-68	Allied Electronics .....	C-69
Acrodyne Industries Inc. ....	C-68	Allied Tower Company Inc. ....	C-69
ACS Inc. ....	C-68	Almi Television Productions.....	C-14
Adams Communications .....	A-1305	Alpha Audio Acoustics .....	C-69
Adams-Russell Electronics Inc. (Arvis Div.).....	C-68	Alpha Electronics .....	C-69
Adams-Smith.....	C-68	Alpha Engineering Corp. ....	C-69
Adapt Communication Supply Co. Inc. ....	C-68	Alpha Technologies Inc. ....	C-69
ADC Telecommunications Inc. ....	C-68	Alpha Video & Electronics Co. ....	C-69
Adderly Industries.....	C-56	Alpha Wire Corp. ....	C-69
Adelphon Inc. ....	C-68	ALTA Group Inc. ....	C-69
ADI Market Rankings (Arbitron) .....	A-1	Altronic Research Inc. ....	C-69
ADM Technology Inc. ....	C-68	AM Cable TV Industries Inc. ....	C-69
Adrian Steel Co. ....	C-68	Amber Electro Design Inc. ....	C-69
ADS Audio Visual Productions Inc. ....	C-13	Amco Engineering Co. ....	C-69
Advanced Designs Corp. ....	C-68	Amcom Equipment Corp. ....	C-69
Advanced Micro-Dynamics.....	C-68	AMDAX Corp. ....	C-69
Advanced Music Systems-Calrec.....	C-68	American Broadcasting Co. ....	C-43
Advanswers Media Programming Inc. ....	C-13	American Communications & Television Inc. ....	A-1305
Advertisers Broadcasting Co. ....	C-13	American Communications Resources Corp. ....	C-47
Advertisers Index .....	C-258	American Family Corp. ....	A-1305
Adwar Video Corp. ....	C-68	American Film Productions Inc. ....	C-14
AEG Bayly Inc. ....	C-68	The American Jewish Committee.....	C-14
Aegis Productions .....	C-13	American Lightwave Systems Inc. (ALS).....	C-69
Aero-Lift .....	C-68	American Photonics Inc. ....	C-70
Aetna Bond Investment.....	C-47	American Religious Town Hall Meeting Inc. ....	C-14
A. F. Associates Inc. ....	C-68	American Security Bank N.A. ....	C-47
Afghanistan (TV Stations).....	B-173	American Society of Composers, Authors & Publishers (ASCAP).....	C-14
AFI Productions Inc. ....	C-13	American Telecasters Inc. ....	A-1305
AFP Distributors Inc. ....	C-13	American Transcommunications Inc. ....	C-56
Agency For Instructional Technology.....	C-13	American Video Productions Inc. for Video Cassettes & Cable.....	C-14
Agency Services Corp. ....	C-13	Americom Radio Brokers .....	C-47
Agfa-Gevaert Inc. ....	C-68	Amherst Electronic Instruments Inc. ....	C-70
Ailes Communications Inc. ....	C-13	Amit Women .....	C-14
Air Time International Inc. ....	C-13	Amperex Electronic Corp. ....	C-70
Airtron .....	C-68	Ampex Corp. ....	C-70
A-J Contracting Co. Inc. ....	C-56	Amsat Communications Inc. ....	C-56
Akai.....	C-68	Amtel Systems Inc. ....	C-70
Aker Associates Inc. ....	C-56	AMX Corp. ....	C-70
AKG Acoustics Inc. ....	C-68	Keith Anderson Co.—(see Television Technology Corp.).....	C-103
Alabama Commercial TV Stations.....	A-19	Andiamo Inc. ....	C-70
Alamar Electronics USA Inc. ....	C-68	Andrew Corp. ....	C-70
Alan Enterprises Inc. ....	C-13	Andrews Tower Inc. ....	C-70
Alaska 13 Corp. ....	A-1305	Angenieux Corp. of America.....	C-70
Alaska Commercial TV Stations.....	A-49	Angola (TV Stations).....	B-173
Albania (TV Stations).....	B-173	Aniforms Inc. ....	C-14
Alcare Communications Inc. ....	C-13	Animart FX.....	C-14
Alcestis Distribution Co. ....	C-68	Animated Productions Inc. ....	C-14
Alden Communications.....	A-1305	The Animation People.....	C-14
Alden Electronics Inc. ....	C-68	Anixter Canada Inc. ....	C-71
Alden Films/Films of the Nations .....	C-14	Anixter Communications .....	C-71
The Aldworth Organization Inc. ....	C-47	Anritsu.....	C-71
Alexander & Associates .....	C-56	Henry Ansbacher Inc. ....	C-47
Alexander Batteries.....	C-69	Antenna Development Manufacturers Inc. ....	C-71
Alexander, Paerson & Dawson Inc. ....	C-8	Antenna Technology Corp. ....	C-71

# Index to Contents

Antennas for Communications	C-71
Ray Anthony Enterprises	C-14
Antigua (TV Stations)	B-173
Anton/Bauer Inc.	C-71
Antonelli Media Training Center	C-56
Antronix Inc.	C-71
Antronix Sales	C-71
Antsco Corp.	C-71
Anvil Cases Inc.	C-71
Anzac	C-71
AP Newscable, AP News Plus, AP Business Plus & Channel Guide	C-43
Apache Plastics	C-71
Apert-Herzog Corp.	C-71
Aphex Systems Ltd.	C-71
Applications Pending for New TV Stations	A-1285
Appraisal Companies	C-47
Arab Republic of Egypt (TV Stations)	B-173
Arben Design	C-71
Arbitron ADI Market Rankings	A-1
Arbitron Television Market Rankings	A-1
Arbitron Television Market Rankings (TV Households)	A-1
Arbitron Terms—Definition	A-14
Archdiocese of Baltimore	C-14
Arcom Labs	C-71
Argentina (TV Stations)	B-173
Arizona Commercial TV Stations	A-59
Arkansas Commercial TV Stations	A-77
Armed Forces Television Stations	B-196
Army & Air Force Hometown News Center	C-44
Kay Arnold Group	C-14
ARP Films Inc.	C-14
Arrakis Systems	C-71
Arriflex Corp.	C-71
Arrow Fastener Co. Inc.	C-71
Artel Communications Corp.	C-72
Artel Service Corp.	C-72
Artkino Pictures Inc.	C-14
ARVIS—(see Adams-Russell Electronics)	C-68
Asaca/Shibasoku Corp. of America	C-72
ASN Television Network	C-14
Associated Press	C-44
Associated Utility Services Inc.	C-56
Aston Electronics Inc.	C-72
ATI Video Enterprises Inc.	C-14
ATI	C-72
Atkinson Film-Arts Ltd.	C-14
Atlantic Communications Group	C-14, 56
Atlantic Kushner Locke Inc.	C-14
Atlantic Research Corp.	C-56
Atlantic Video Inc.	C-14
Atlantis Entertainment Network	C-14
Atlantis Productions Inc.	C-14
Atlas/Soundolier	C-72
Audi-Cord Corp.	C-72
AudiCable	C-56
Audichron	C-72
Audico Inc.	C-72
Audience Research & Development	C-56
Audio Accessories Inc.	C-72
Audio Brandon Films Inc.	C-14
The Audio Broadcast Group Inc.	C-72
Audio Developments Ltd.	C-72
Audio Kinetics Ltd.	C-72
Audio Precision Inc.	C-72
Audio Productions	C-14
Audio-TV Features Inc.	C-15
Audio-Technica U.S. Inc.	C-72
Audio L.A.	C-72
Auditronics Inc.	C-72
Augat LRC/Vitek	C-72
Auricon Division	C-72
Aurora Systems	C-72
The Austin Co.	C-56
Australia (TV Stations)	B-173
Australian Film Commission	C-15
Austria (TV Stations)	B-173
Autogram Corp.	C-72
Automatic Devices Co.	C-72

Automation Techniques Inc.	C-72
AVA Electronics Corp.	C-72
Avantek Inc.	C-72
AVCOM of VA Inc.	C-72
Avpro Inc.	C-47
Avsc Inc.	C-72
Award Films	C-15
AWM Communications Consultants Inc.	C-47, 56
Azores (TV Stations)	B-174
Azteca Films Inc.	C-15

## B

Background Engineers Inc.	C-72
F. J. Baer Industries Inc.	C-56
Baf Communications Corp.	C-73
Bahakel Communications Ltd.	A-1305
Bahamas (TV Stations)	B-174
Bahrain (TV Stations)	B-174
Elizabeth Bain Associates	C-56
Bajus-Jones Film Corp.	C-15
Baker Scott & Co. Executive Search	C-56
Bald Mountain Lab.	C-73
Ballantyne of Omaha/Strong International	C-73
Jerome Balsam Films Inc.	C-15
Bancap Corp.	C-47
B & B Towers	C-73
Bandelier Inc.	C-15
Bandera Enterprises	C-15
Bangladesh (TV Stations)	B-174
Bank of America N.T. & S.A.	C-48
Bank of Boston	C-48
The Bank of California N.A.	C-48
Bank of Montreal	C-48
Bank of New England N.A.	C-48
The Bank of New York	C-48
Bankers Trust Capital Corp.	C-47
Bob Banner Associates Inc.	C-15
Barbados (TV Stations)	B-174
Barclays American/Business Credit Inc.	C-48
Barco Industries	C-73
Bardwell & McAlister Inc.	C-73
Slim Barnard Enterprises	C-15
Baron Enterprises Inc.	C-15
Robert Baron & Associates	C-15
Barr Films	C-15
Barrett Associates Inc.	C-73
Barris Program Sales	C-15
Bass/Francis Productions	C-15
Basys International Ltd.	C-73
Batjac Productions Inc.	C-15
Baton Rouge Advocate and State-Times	A-1316
Bauman Bible Telecasts	C-15
Bay Area Mobicasetape Inc.	C-15
Bay Broadcasting Inc.	A-1305
BBM Survey Methods—Description	A-15
B/C Enterprises Inc.	C-15
BCI Inc.	C-57
BCS	C-73
Beam Communications Corp.	A-1305
Beaveronics Inc.	C-73
Alexander Beck Enterprises Inc.	C-15
Ralph E. Becker—See Television Station Partners	
Beckerman Associates Inc.	C-48
Behrens Productions Inc.	C-15
Belar Electronics Laboratory Inc.	C-73
Belden Electronic Wire & Cable	C-73
Belgium (TV Stations)	B-174
Belize (TV Stations)	B-174
Bell & Howell Co. (Wilding Division)	C-15
Dave Bell Associates Inc.	C-15
A. H. Belo Corp. Broadcast Division	A-1305
Bencher Inc.	C-73
Benchmark Media Systems	C-73
A. Richard Benedek	A-1305
Benin (TV Stations)	B-174
Benner-Nawman Inc.	C-73
Bergen Evening Record	A-1316
Berkeley Varitronics Systems Inc.	C-73

## Index to Contents

Michael S. Berkowitz & Associates	C-57
Bermuda (TV Stations)	B-175
Bernard Associates	C-57
Charles Beseler Co.	C-73
Best Film & Video Corp.	C-15
BestWest Grip & Lighting Inc.	C-73
Betzer Productions Inc.	C-15
Bexel Corp.	C-15
Beyer Dynamic Inc.	C-73
BFM Associates	C-57
BHP Inc.	C-73
Biddick Co.	C-16
Biddle Instruments	C-73
The Big Fights Inc.	C-16
Bijou Productions	C-16
Bill-David Associates Inc.	C-48, 57
Bird Electronic Corp.	C-73
Bishop Group	C-73
BIW Cable Systems Inc.	C-73
Biznet	C-16
Blackburn & Co. Inc.	C-48
Blade Communications Inc.	A-1305, 1316
Blair Television	C-1
Blairspan	C-16
Blonder-Tongue Laboratories Inc.	C-73
BLTV	C-16
Bluegrass Broadcasting Co.	A-1305
BMA Properties Inc.	A-1305
BMC Communications	C-57
BMI (Broadcast Music Inc.)	C-16
Boardwalk Film & Tape	C-16
Boettcher & Co.	C-48
Bogen Photo Corp.	C-73
Bogner Broadcast Equipment Corp.	C-73
Bolivia (TV Stations)	B-175
Bonded Services	C-16
Bonneville International Corp.	A-1306
Bonneville Media Communications	C-16
Book & Periodical Publishing Firms with TV Station Ownership	A-1319
Boonton Electronics Corp.	C-73
Boosey & Hawkes Inc.	C-16
Booz, Allen & Hamilton Inc.	C-57
Bophuthatswana (TV Stations)	B-175
Borden Productions Inc.	C-16
Larry Borson Co.	C-73
Robert Bosch Corp.- (see BTS Broadcast Television Systems Inc.)	C-74
M. N. Bostick	A-1306
Boudreau & Associates	C-48
Bowers Design Associates	C-57
The Herbert Boyer Co.	C-57
Frank Boyle & Co.	C-48
Brad Cable Electronics Inc.	C-73
W. H. Brady	C-74
Charles R. Braley III	C-48
Braverman Productions Inc.	C-16
Bray Studios Inc.	C-16
Brazil (TV Stations)	B-175
Joseph L. & Marion B. Brechner	A-1306
Robert W. Breckner	C-48, 57
Walter S. Brewer Co. Inc.	C-74
Brightstar Communications Ltd.	C-57
Brintec Corp.	C-74
British Information Services	C-16
British Virgin Islands (TV Stations)	B-175
Broad Street Ventures	C-48, 57
Broadband Engineering Inc.	C-74
Broadcast Audio Corp.	C-74
Broadcast Automation Inc.	C-74
Broadcast-Cable Associates Inc.	C-57
Broadcast Data Services	C-57
Broadcast Dynamics Pty. Ltd.	C-74
Broadcast Electronics Inc.	C-74
Broadcast Engineering Inc.	C-57
Broadcast Investment Analysts Inc.	C-57
Broadcast Microwave Services Inc.	C-74
Broadcast Music Inc. (BMI)	C-16
Broadcast News Ltd.	C-44
Broadcast Personnel Inc.	C-57

Broadcast Properties West Inc.	C-48
Broadcast Representatives Canada Ltd.	C-8
Broadcast Supply West	C-74
Broadcast Video Systems Ltd.	C-74
Broadcasting & Cable Equipment Manufacturers and Suppliers	C-68
Brokerage & Financing Companies	C-47
Brooks Products Inc.	C-74
Stuart N. Brotman	C-57
Brown Electronics	C-74
Henry Brown	C-16
Browne, Bortz & Coddington Inc.	C-57
Bruel & Kjaer Instruments Inc.	C-74
Brunei Darussalam (TV Stations)	B-175
Brydson Media Sales International	C-8
Brystonvermont Ltd.	C-74
BSM Broadcast Systems Inc.	C-74
BTS Broadcast Television Systems Inc.	C-74
Budco Inc.	C-74
Buford Television	A-1306
Bulgaria (TV Stations)	B-175
Burbank Production Plaza—(see Bexel Corp.)	C-15
Burkina Faso (TV Stations)	B-175
Burlington Audio Tapes Inc.	C-74
Burma (TV Stations)	B-176
Burnham Broadcasting Co.	A-1306
Burr, Egan, Deleage & Co.	C-48
Bill Burrud Productions	C-16
Burundi (TV Stations)	B-176
Busby, Finch, Latham & Widman	C-2
Business Broker Associates	C-48
Business Systems	C-57
Busse Broadcasting Inc.	A-1306
Buyers Guide	C-111
Buyers Guide Product Index	C-226
Buzzco Associates Inc.	C-16
B-W Lighting Systems	C-74

### C

Cable & Television Program Sources & Services	C-13
Cable Cash Call—(see Newhoff-Blumberg Inc.)	C-31
Cable Communications Consultants Inc.	C-57
Cable Consulting Services (see Management & Technical Consulting Services)	C-56
Cable Converter Services Corp.	C-74
Cable Engineering Inc.	C-57
Cable Equipment Manufacturers and Suppliers	C-68
Cable Films & Cable Video	C-16
Cable Graphic Sciences	C-74
The Cable Guide (see TVSM Inc.)	C-66
Cable Investments Inc.	C-48
Cable Management Services	C-57
Cable Marketing Services Inc.	C-57
Cable Power Inc.	C-74
Cable Search Associates	C-57
Cable Services Co. Inc.	C-74
Cable TV Supply Co. Inc.	C-74
Cable Technologies International Inc.	C-58
Cable Video Entertainment Inc.	C-16
Cable-Lock Connectors Ltd.	C-74
Cabledata	C-57, 74
Cablemasters Corp.	C-57
Cablemedia Advertising Inc.	C-57
CableOne	C-57
Cablesystems Engineering	C-58
Cabletek	C-58, 74
Cabletek Center Products Inc.	C-74
Cablewave Systems	C-75
Cadco Inc.	C-75
Herbert B. Cahan	C-58
California Commercial TV Stations	A-91
California-Oregon Broadcasting Inc.	A-1306
Call Letters—Television Stations	A-6
Canadian	A-11
US	A-6
Calzone Case Co.	C-75

## Index to Contents

CAM-LOK Inc. ....	C-75	Central Dynamics Corp.—(see Central Dynamics Ltd.)	
Cambodia (TV Stations).....	B-176	Central Dynamics Ltd.....	C-76
Cambridge Products .....	C-75	Central Minnesota Television Co.....	A-1306
Camelot Entertainment Sales.....	C-16	Central Office of Information .....	C-17
The Camera Mart Inc.....	C-75	Central Tower Inc.....	C-76
CAMI Video .....	C-16	Century Electronics Service Ltd.....	C-76
Campbell-Ewald Co.....	C-16	Century Precision Optics .....	C-76
Steve Campus Productions Inc.....	C-16	Cetec Gauss .....	C-76
Camrac Studios.....	C-16	Cetec Vega .....	C-76
Canada (TV Stations) .....	B-176	CFCN Television.....	C-17
Canadian Broadcasting Corp.....	C-16	Chad (TV Stations) .....	B-176
Canadian Call Letters .....	A-11	Robert A. Chaisson Inc.....	C-48
Canadian Standard Broadcast Sales Inc.....	C-8	A. B. Chance Co.....	C-76
Canadian TV Stations Sales Representatives.....	C-8	Chaney-McCarthy Associates .....	C-48
Canadian Television Stations Call Letters.....	A-11	Channel Films Inc.....	C-17
Canadian Television Stations .....	B-127	Channel Five Corp.....	C-17
Canadian Travel Film Library.....	C-17	Channel Master.....	C-76
Canare Cable Inc.....	C-75	Channel One .....	C-17
Canary Islands (TV Stations).....	B-176	Channell Commercial Corp.....	C-76
Cannan Communications Inc.....	A-1306	Channematic Inc.....	C-76
Stephen J. Cannell Productions.....	C-17	Chapman Associates .....	C-49
Canon U.S.A. Inc.....	C-75	Bruce Chapman Co.....	C-17
Canvideo Television Sales Ltd.....	C-9	The Charles Machine Works Inc.....	C-76
Capital Cities/ABC Communications Inc.....	A-1316	Chase Broadcasting Inc.....	A-1306
Capital Cities/ABC Inc.....	A-1306	Chase Manhattan Bank N.A.....	C-49
Capital Cities/ABC National TV Sales.....	C-2	Chemical Bank .....	C-49
Capitol Audio-Visuals Inc.....	C-17	Chesapeake Television—See Commercial Radio Institute Inc.	
Capitol Magnetic Products.....	C-75	Chester Cable.....	C-76
Capitol Production Music .....	C-17	Chicago Tribune-New York News—See Tribune Broadcasting Co.	
Capitol Video Communications Inc.....	C-17	Chile (TV Stations).....	B-176
Capscan Cable Co.....	C-75	China (Republic of China—TV Stations) .....	B-176
Caravatt Communications Inc.....	C-17	Chisan Unitec Ltd.....	C-76
Career Marketing Associates .....	C-58	Chomerics Inc.....	C-76
George Carlson & Associates .....	C-17	Chris-Craft Industries Inc.....	A-1306
Carlton International Manufacturing Corp.....	C-75	Christian Television Network .....	A-1306, C-17
Thomas F. Carney .....	A-1306	Christie Electric Corp.....	C-76
Carol Cable Co.....	C-75	The Christophers Inc.....	C-17
Carolina Christian Broadcasting .....	A-1306	Chronicle Broadcasting Co.....	A-1306
Carolina Satellite.....	C-75	Chrono-Log Corp.....	C-76
Carousel Films Inc.....	C-17	Church Federation of Greater Indianapolis Inc.....	C-17
William B. Carr & Associates Inc.....	C-58	Church World Service/CROP .....	C-17
Carson Industries Inc.....	C-75	Church of the Nazarene (Communications Dept.).....	C-17
Carthay Studios Inc.....	C-17	Chyron Corp.....	C-76
Casablanca IV.....	C-17	Ciani/Musica Inc. & C/M Studios.....	C-18
Casco CATV Services.....	C-75	Cigna Investments Inc.....	C-49
J. I. Case Co.....	C-75	Cinaco Film & TV Co. Inc.....	C-18
Castle Hill Television .....	C-17	Cine Magnetics Film & Video Laboratories .....	C-18
CAT Systems Inc.....	C-75	Cine 60 Inc.....	C-76
Catalyst Production Services.....	C-17	Cine-Tele Productions.....	C-18
Catel Telecommunications .....	C-75	Cinecraft Inc.....	C-18
Caterpillar Tractor Co.....	C-75	Cinema Products Corp.....	C-76
Cathedral Films .....	C-17	Cinema Services Inc.....	C-18
CATV AMIC Co.....	C-58	Cinema Shares International Television .....	C-18
CATV Design Associates Inc.....	C-58	Cinemills Corp.....	C-76
CATV/Group I.....	C-58	Cinetudes Film Productions Ltd.....	C-18
CATV Services Inc.....	C-75	Cinopticals Inc.....	C-18
CATV Subscriber Services Inc.....	C-58	Cipher Digital Inc.....	C-76
Catzel, Thomas & Associates.....	C-17	Circuit Research Labs Inc.....	C-76
CAV Communications Corp.....	C-58	Citadel Communications Co. Ltd.....	A-1307
Dwight Cavendish Co.....	C-75	Citibank N.A.....	C-49
CB Communication Inc.....	C-58	Dick Clark Productions Inc.....	C-18
C. B. Distribution .....	C-17	Donald K. Clark Inc.....	C-49
CBC Enterprises .....	C-17	Claster Television Inc.....	C-18
CBN Continental Broadcasting Network Inc.....	A-1306	Clear-Com Intercom Systems.....	C-76
CBS/Fox Video Enterprises .....	C-17	Clem & Lowrance Inc.....	C-2
CBS Inc.....	A-1306	Clokey Productions Inc.....	C-18
CBS News .....	C-44	CLS2 .....	C-58
CBS Television Stations National Sales.....	C-2	CMC Technology.....	C-76
CC Studios Inc.....	C-17	CMX Corp.....	C-76
CCA Electronics.....	C-75	Coast Productions .....	C-18
C-COR Electronics Inc.....	C-75	Coast Special Effects .....	C-18
CECO Communications Inc.....	C-75	Coaxial Analysts Inc.....	C-58
Cedar Rapids Gazette.....	A-1316	Coaxial Capital Associates Inc.....	C-49
CEI Technology.....	C-75	Coaxial Dynamics Inc.....	C-77
Celwave .....	C-75	Coca-Cola Telecommunications Inc.....	C-18
Center Video Industrial Co. Inc.....	C-76	Coe Film Associates Inc.....	C-18
Centercom.....	C-17	Cohu Inc.....	C-77
Central African Republic (TV Stations).....	B-176	Coil American Technology Co.....	C-77

Colbert Television Sales ..... C-18  
 College Bowl Co. Inc. .... C-18  
 Colombia (TV Stations) ..... B-176  
 Color TV Systems in Use or Planned ..... B-198  
 Colorado Commercial TV Stations ..... A-168  
 Colorado Video Inc. .... C-77  
 Colormax Electronic Corp. .... C-77  
 Kingsley Colton & Associates ..... C-18  
 Columbia Electronic Cables ..... C-77  
 Columbia/Embassy Television ..... C-18  
 Columbia Pictures International Corp. .... C-18  
 Columbine Systems ..... C-58  
 Columbus Commercial Dispatch ..... A-1316  
 Columbus Dispatch ..... A-1316  
 Comark Communications Inc. .... C-77  
 Comcapital Group ..... C-49  
 Comerica Bank-Detroit ..... C-49  
 Comex Corp. .... C-58  
 Commercial Dispatch Publishing Co.—See Birney Imes Jr.  
 Commercial Radio Institute Inc. .... A-1307  
 Commercial TV Stations—Foreign-Language Programming ..... B-125  
 Commercials (see Program Sources & Services for Television & Cable) .. C-13  
 Communication Marketing & Consulting Inc. .... C-77  
 Communication Resources Unlimited Inc. .... C-49, 58  
 Communications Brokers Inc. .... C-49  
 Communications Capital Corp. .... C-49  
 Communications Consulting Services (see Management & Technical Con-  
 sulting Services) ..... C-56  
 Communications Engineering Services Ltd. .... C-58  
 Communications Equity Associates ..... C-49, 58  
 Communications Finance Inc. .... C-49  
 Communications Investment Service Co. .... C-49  
 Communications Marketing Inc. .... C-49, 58  
 Communications Resources L.P. .... C-19  
 Communications Studies & Planning International Inc. .... C-58  
 Communications Technologies Inc. .... C-58  
 Communicreations Inc. .... C-19  
 Comprehensive Service Audio Visual Inc. .... C-77  
 Comprehensive Video Supply Corp. .... C-77  
 Compro ..... C-19  
 Comprompter Inc. .... C-77  
 Compu-Prompt ..... C-77  
 Computer Image Corp. .... C-19  
 Computer Management Systems Inc. .... C-58  
 Computer Prompting Corp. .... C-77  
 Computer Research Inc. .... C-58  
 Comrex Corp. .... C-77  
 Comsat Video Enterprises ..... C-58  
 Comsearch ..... C-58  
 Comsonics Inc. .... C-58, 77  
 Comtech Antenna Div. .... C-77  
 Comtek Inc. .... C-77  
 Comtel Video Services Inc. .... C-19, 58  
 Comwest ..... C-77  
 Comworld International ..... C-19  
 Congo (Republic of the Congo—TV Stations) ..... B-177  
 Conley & Associates ..... C-49, 59  
 Jerry Conn Associates Inc. .... C-77  
 Connecticut Commercial TV Stations ..... A-187  
 Connecticut Mutual Life Insurance Co. .... C-49  
 Connecticut National Bank ..... C-49  
 Connectronics Corp. .... C-77  
 Conrac Division—(see Display Products Group) ..... C-79  
 Consolidated Film Industries ..... C-19  
 Consolidated Film Laboratories (see Consolidated Film Industries) ..... C-19  
 Constant Communications Co. .... C-49  
 Construction Permits (Television Stations) ..... A-1268  
 CPs (Construction Permits) for Television Stations ..... A-1268  
 Consulate General of the Netherlands ..... C-19  
 Consulting Services (see Management & Technical Consulting  
 Services) ..... C-56  
 Contel Federal Systems, Applied Systems Division ..... C-59  
 Continental Electronics ..... C-77  
 Continental Film Productions Corp. .... C-19  
 Continental Illinois National Bank & Trust Co. of Chicago ..... C-49  
 Control Com Inc. .... C-77  
 Control Concepts Corp. .... C-77  
 Control Technology Inc. .... C-77



TV/Radio/Cable  
**PRIVATE PLACEMENTS OF CAPITAL**  
 Equity • Subordinated Debt • Senior Bank Loans  
**CONSULTING AND ADVISORY SERVICES**  
 M&A • Business Plans • Appraisals  
 PAUL C. RAEDER ANTHONY M. HOFFMAN DAVID E. SCHULTZ  
 19 W 44th Street New York, New York 10036 (212) 302 8720

Conus Communications ..... C-44  
 Conus-TV Direct ..... C-44  
 Convergence Corp. .... C-77  
 Conwave ..... C-77  
 Cooga Mooga Inc. .... C-19  
 Cooley Associates Inc. .... C-59  
 Roger Cooper & Associates ..... C-59  
 Cooper-Rutter Associates Inc. .... C-59  
 William L. Cooper Productions Inc. .... C-19  
 Copperweld Bimetallics Group ..... C-78  
 Coral Pictures Corp. .... C-19  
 Corelli-Jacobs Recording Inc. .... C-19  
 Cori Films International ..... C-19  
 Sol Cornberg ..... C-59  
 Cornwall Associates Inc. .... C-59  
 Tom J. Corradine & Associates ..... C-19  
 Corridor Broadcasting Corp. .... A-1307  
 Cosmos Broadcasting Corp. .... A-1307  
 Pierre Cossette Productions ..... C-19  
 Costa Rica (TV Stations) ..... B-177  
 The Ccstelow Co. Inc. .... C-78  
 Cottrell & House Inc. .... C-59  
 D. F. Countryman Co. .... C-78  
 Cox Enterprises Inc. .... A-1307, 1316  
 Cramer Video Inc. .... C-59  
 Thomas Craven Film Corp. .... C-19  
 CRC Electronics Inc. .... C-78  
 Creative Cable Communications Inc. .... C-59  
 Creative Programming Inc. .... C-19  
 Credit Protection Association Inc. .... C-59  
 R. C. Crisler & Co. Inc. .... C-50  
 CRM/McGraw-Hill ..... C-19  
 Crocker National Bank ..... C-50  
 Crosspoint Latch Corp. .... C-78  
 Crouse-Hinds Co. .... C-78  
 John Crowe Productions ..... C-19  
 Crown International Inc. .... C-78  
 Crown International Pay Television Inc. .... C-19  
 Crystal Pictures Inc. .... C-19  
 CS Communications Inc. .... C-59  
 CSE Technologies ..... C-78  
 CSI Marketing ..... C-78  
 CST Entertainment ..... C-19  
 CST Technology Inc. .... C-59  
 CTIC Associates ..... C-59  
 CTV Television Network ..... C-19  
 Cuba (TV Stations) ..... B-177  
 Cubicomp Corp. .... C-78  
 William Kenneth Cumming & Associates ..... C-59  
 Cummins-Allison Corp. .... C-59  
 Curacao (TV Stations) ..... B-177  
 Current Technology Inc. .... C-78  
 Cushcraft Corp. .... C-78  
 Custom Films/Video Inc. .... C-20  
 Customusic Div.—(see Rowe International Inc.) ..... C-35  
 C.W.Y. Electronics ..... C-78  
 Cycle Sat ..... C-20  
 Cyprus (TV Stations) ..... B-177  
 Cyrcuits International Inc. .... C-78  
 Czechoslovakia (TV Stations) ..... B-178

**D**

Da-Lite Screen Co. Inc. .... C-78  
 D.A.D. Films Ltd. .... C-20  
 Dage-MTI Inc. .... C-78  
 Peter W. Dahl Co. Inc. .... C-78

## Index to Contents

Dallas Morning News.....	A-1316	Dominican Republic (TV Stations).....	B-178
Dalsat.....	C-78	Donaldson Lufkin & Jenrette.....	C-50
D & R Productions Inc.....	C-20	Donley International Inc.....	C-79
Daniels & Associates Inc.....	C-50	Donnelley Marketing Information Services.....	C-59
The Lloyd Daniels Corp.....	C-20	Donrey Media Group.....	A-1316
DAP TV Associates.....	C-20	Dorate Inc.....	C-79
Data Center Management Inc.....	C-78	Dorrrough Electronics.....	C-79
Datacount Inc.....	C-78	Douglas Film & Tape Industries.....	C-20
Datatek Corp.....	C-78	Dow Jones News Services.....	C-44
Dataworld.....	C-59	Dow-Key Microwave Corp.....	C-79
Datum Inc.....	C-78	Drake-Chenault.....	C-79
Davis & Sanford Co. Inc.....	C-78	R. L. Drake Co.....	C-79
Jefferson Davis Associates.....	C-59	Draper Communications Inc.....	A-1307
Hugh E. Davis.....	A-1307	Drew Associates Inc.....	C-20
Day of Discovery.....	C-20	R. H. Drewry Group.....	A-1307
dB Communications Inc.....	C-78	Drexel, Burnham, Lambert Inc.....	C-50
DBX.....	C-78	Du Art Video.....	C-20
De Wolfe Music Library Inc.....	C-20	Dubie-Do Productions Inc.....	C-21
Decibel Products Inc.....	C-78	Dubner Computer Systems Inc.....	C-80
Dedo Weigert Film GmbH.....	C-78	Duhamel Broadcasting Enterprises.....	A-1307
The Deer River Group.....	C-50, 59	Victor Duncan Inc.....	C-80
Definitions of Arbitron Terms.....	A-14	Cal Dunn Studios Inc.....	C-21
DeHart Broadcast Brokers.....	C-50	Michael Dunn Productions.....	C-21
DEK Inc.....	C-78	The Durafilm Co.....	C-21
Del Compu-Cable System Inc.....	C-78	The Durasell Corp.....	C-21
Delaware Commercial TV Stations.....	A-195	Durnell Engineering Inc.....	C-80
Delcom Corp.....	C-78	Dusek Communications Inc.....	C-59
Lincoln Dellar & Co.....	C-50	DX Communications Inc.....	C-80
Deloitte, Haskins & Sells.....	C-59	Dynair Electronics Inc.....	C-80
Delta Benco Cascade Ltd.....	C-78	Dynascan Corp.....	C-80
Delta Electronics Inc.....	C-78	Dynatech Data Systems.....	C-80
Deluxe Laboratories Inc.....	C-20	Dynatech Newstar.....	C-80
Democratic Republic of Madagascar (TV Stations).....	B-185		
Denmark (TV Stations).....	B-178	<b>E</b>	
Hal Dennis Productions.....	C-20	Eagle Cable Communications.....	C-60
Gary A. Dent & Associates.....	C-50, 59	Eagle Communications Inc.—See Precht Communications Inc.	
DES Associates.....	C-50, 59	Eagle Comtronics Inc.....	C-80
Description of Station Directory Section.....	A-14	E & M Cable Associates Inc.....	C-59
Design Automation Inc.....	C-59	Earthrise Entertainment Inc.....	C-21
Desmar Corp.....	C-79	Eastern Microwave Inc.....	C-80
Destination Television.....	C-20	Eastman Kodak Co.....	C-80
Devine's Machine & Design Inc.....	C-79	Eaton Corp.....	C-80
Jerry Dexter Program Syndication.....	C-20	Ebbets Field Productions.....	C-21
Jerry Dexter Productions Inc.....	C-20	Echo Science Corp.....	C-80
Dexter, Dryer & Lai.....	C-20	Echolab Inc.....	C-80
D4 Film Studios Inc.....	C-20	Eclectic Enterprises Inc.....	C-80
DFS Program Exchange.....	C-20	E-COM Corp.—(see AM Cable TV Industries Inc.).....	C-69
Di-Tech Inc.....	C-79	Ecuador (TV Stations).....	B-178
Dialight Corp.....	C-79	Ecumedia News.....	C-21
Dialing For Dollars—(see Newhoff-Blumberg Inc.).....	C-31	Ed-Venture Films.....	C-21
Dialogic Communications Corp.....	C-79	Eden Broadcast Services Inc.....	C-50
Diamond Artists Ltd.....	C-20	Editel.....	C-21
Diamond Communication Products Inc.....	C-79	EDM & Associates Inc.....	C-60
Diamond Electronics Inc.....	C-79	Edstan Studio Inc.....	C-21
Dielectric Communications.....	C-79	Educational/Public TV Stations.....	A-1197
Digital Arts.....	C-79	Ralph Edwards/Stu Billett Productions.....	C-21
Digital Services Corp.....	C-79	EECO Inc.....	C-80
Digitel—(see NCS Industries Inc.).....	C-94	EEG Enterprises Inc.....	C-80
Digitrace Inc.....	C-79	EEV Canada Ltd.....	C-80
Diner+Allied Film & Video Services.....	C-20	EEV Inc.....	C-80
Direct Broadcast Programs Inc.....	C-20	EG & G Inc. Strobeguard.....	C-80
Direct Video Marketing Inc.....	C-59	Egypt (Arab Republic of—TV Stations).....	B-173
DISC.....	C-79	Eigen Video.....	C-80
Discount Video Warehouse.....	C-79	Eimac.....	C-80
Discovery Productions.....	C-20	Eitel Electronics.....	C-80
Walt Disney Company.....	C-20	El Salvador (TV Stations).....	B-178
Walt Disney Pictures.....	C-20	Elan Enterprises Ltd.....	C-80
Display Products Group.....	C-79	Elector USA Inc.....	C-80
District of Columbia Commercial TV Stations.....	A-197	Electro & Optical Systems Ltd.....	C-80
Ditch Witch—(see Charles Machine Works Inc.).....	C-76	Electro Controls Inc.....	C-81
Diversified Communications.....	A-1307, 1319	Electro Impulse Inc.....	C-81
Diversified Manufacturing & Marketing Co.....	C-79	Electrohome Ltd.....	C-81
Dix Communications—See Wooster Republican Printing Co.		Electroline TV Equipment Inc.....	C-81
Djibouti (TV Stations).....	B-178	Electronic Distributors Research Institute.....	C-60
Dolby Laboratories Inc.....	C-79	Electronic Systems Laboratories Inc.....	C-81
Dolphin Productions.....	C-20	Electronics Diversified Inc.....	C-81
Domain Telemedia.....	C-20	Electronics Research, Inc.....	C-81
Dome & Associates Inc.....	C-2		

Electronics, Missiles & Communications Inc. ....C-81  
 Electrovert Inc. ....C-81  
 Electro-Voice Inc. ....C-81  
 Elephant Industries .....C-81  
 Ellington Enterprises .....C-81  
 Elliott Bert\*Bert Elliott Sound Inc. ....C-21  
 Don Elliott Productions .....C-21  
 Ralph C. Ellis Enterprises Ltd. ....C-21  
 Elnova .....C-81  
 The Elra Group .....C-60  
 EM Electronics Inc. ....C-81  
 Embassy Pictures—(see Columbia/Embassy Television).....C-18  
 Emcee Broadcast Products—(see Electronics, Missiles & Communications Inc.) .....C-81  
 Emcor Products/Crenlo Inc. ....C-81  
 J. B. Emerson & Associates .....C-60  
 Empire Films Inc. ....C-21  
 EMR Division (3M Co.).....C-81  
 Encyclopedia Britannica Educational Corp. ....C-21  
 E-N-G Corp. ....C-81  
 Engineering Consulting Companies (see Management & Technical Consulting Services) .....C-56  
 Enter-Tel Inc. & Entertainment Network .....C-21  
 Enterprise Electronics Corp. ....C-81  
 Enterprise International Films .....C-21  
 Enterprises Productions Inc. ....C-21  
 Entertainment Network .....C-21  
 Entertainment Programming Services Ltd. ....C-21  
 Entron Inc. ....C-81  
 Environmental Satellite.....C-81  
 Environmental Technology Inc. ....C-81  
 The E. O. Corp. ....C-81  
 The Episcopal Radio-TV Foundation.....C-21  
 Equatorial Guinea (TV Stations) .....B-179  
 Equibank.....C-50  
 Equipment Manufacturers and Suppliers—Broadcasting & Cable .....C-68  
 Equitable Capital Management Corp. ....C-50  
 ESE .....C-81  
 Essence Television Productions Inc. ....C-21  
 Ethereum Scientific Corp. ....C-81  
 Ethiopia (TV Stations).....B-179  
 John A. Ettlinger Associates .....C-21  
 ETV/Public TV Stations .....A-1197  
 EUE/Screen Gems .....C-21  
 Eugene Television Inc. ....A-1307  
 Euramco International Inc. ....C-21  
 European American Bank & Trust Co. ....C-50  
 European Television Inc. ....C-21  
 Evening Post Publishing Co. ....A-1307, 1316  
 Eventide Inc. ....C-81  
 Everstick Anchor Co. ....C-81  
 Evertz Microsystems Ltd. ....C-81  
 Excalibur Industries Inc. ....C-81  
 Excel Telemedia International Corp. ....C-21  
 The Executive Television Workshop Inc. ....C-60  
 William A. Exline Inc. ....C-50  
 Express Tower Co. Inc. ....C-81  
 Eye Contact Inc. ....C-22  
 E.Y.R. Programs Inc. ....C-22  
 E-Z Way Products Inc. ....C-81

**F**

Factbook Research Inc. ....C-60  
 Jerry Fairbanks Productions .....C-22  
 Fairchild Data Corp. ....C-82  
 Fairchild Publications Inc. ....A-1319  
 Fairlight Instruments Inc. ....C-82  
 Faith For Today .....C-22  
 Family Films.....C-22  
 Family Group Ltd. ....A-1307  
 Family Theater Inc. ....C-22  
 F & B/Ceco Inc. ....C-82  
 F.A.P. Video—(see Fine Arts Productions Inc.) .....C-22  
 Fargo Forum .....A-1316  
 Farkas Films Inc. ....C-22  
 Faroudja Laboratories .....C-82  
 Don Fedderson Productions .....C-22  
 Federal Broadcasting Co. ....A-1307

Federal Republic of Germany (West Germany—TV Stations) .....B-180  
 Richard Feiner & Co. Inc. ....C-22  
 Ferno-Washington Inc. ....C-82  
 Toni Ficalora Productions.....C-22  
 The Fidelity Bank.....C-50  
 Field Videofax.....C-22  
 Fife-Pearce Electric Co. ....C-82  
 Film Core .....C-22  
 Film Opticals Inc. ....C-22  
 Film Service.....C-60  
 Film Service Corp. ....C-22  
 Film Services (see Program Sources & Services for Television & Cable) C-13  
 Film Tree.....C-22  
 Filmack Studios .....C-22  
 Filmmation Studios (Div. of Group W Productions).....C-22  
 Filmfair.....C-22  
 Filmfair Communications .....C-22  
 Filmlife Inc./Fortress Film Depository.....C-22  
 Filmline Corp. ....C-82  
 Films Afield.....C-22  
 Films Around the World Inc. ....C-22  
 Films Five Inc. ....C-22  
 Films Inc. ....C-22  
 Films for Educators /Films for Television .....C-22  
 Films of India.....C-22  
 Filmtreat International Corp. ....C-22  
 Financial News Network .....C-44  
 Financing & Brokerage Companies .....C-47  
 Fine Arts Productions Inc. ....C-22  
 Finland (TV Stations).....B-179  
 Fiore Films Inc. ....C-23  
 Imero Fiorentino Associates Inc. ....C-60  
 First Bank of Minneapolis.....C-50  
 First Camera Video.....C-82  
 First Chicago Telemedia Services.....C-23, 60  
 First Chicago Venture Capital.....C-50  
 First Interstate Bank of California .....C-50  
 The First National Bank of Chicago.....C-50  
 First National Bank of Maryland .....C-50  
 First Union National Bank.....C-50  
 First Wisconsin National Bank of Milwaukee .....C-50  
 Firstmark Financial Corp. ....C-50  
 James Fischer Associates Inc. ....C-60  
 Norman Fischer & Associates Inc. ....C-50, 60  
 Fish-Schurman Corp. ....C-82  
 Fisher Broadcasting Inc. ....A-1307  
 Fishing the West.....C-23  
 Flagg Films Inc. ....C-23  
 Flash Technology Corp. of America .....C-82  
 Thomas J. Flatley .....A-1307  
 Fleet National Bank .....C-50  
 Florida Commercial TV Stations .....A-206  
 FM Systems Inc. ....C-82  
 FOR-A Corporation of America .....C-82  
 Forbes & Wagner Inc. ....C-60  
 Milton Q. Ford & Associates Inc. ....C-50  
 Paul Dean Ford, Broadcast Engineering Consultant.....C-60  
 Foreign Language and Overseas Station Sales Representatives.....C-10  
 Foreign-Language Programming on U.S. Commercial TV Stations .....B-125  
 Richard A. Foreman.....C-50  
 Forman Productions Inc. ....C-23  
 Format Productions.....C-23  
 Fort Worth Tower Co. Inc. ....C-82  
 Fortel Inc. ....C-82  
 Forum Publishing Co. ....A-1307  
 Forward Communications .....A-1307  
 Robert H. Forward & Associates .....C-60  
 Foster Associates Inc. ....C-60  
 Fostex Corp. ....C-82  
 Four Star International Inc. ....C-23  
 Fox/Lorber Associates.....C-23  
 Fox Television Station Group .....A-1308  
 Craig Fox Group .....A-1308  
 Foxwood Communications Inc. ....C-60  
 France (TV Stations).....B-179  
 Franey & Parr .....C-60  
 Sandy Frank Film Syndication Inc. ....C-23  
 Lionel L. Fray & Assoc. Inc. ....C-60

## Index to Contents

Frazier, Gross & Kadlec Inc.	C-60
Freberg Ltd.	C-23
Free to Live Productions Ltd.	C-23
Freedom Newspapers Inc.	A-1308, 1316
Freeland Products Inc.	C-82
Fremantle International Inc./Talbot Television Ltd.	C-23
French Guiana (TV Stations)	B-179
French Polynesia (TV Stations)	B-180
Louis Frey	A-1308
Frezzolini Electronics Inc.	C-82
Fries Distribution Co.	C-23
Front Projection Co.	C-82
Fuji Photo Film USA Inc.	C-82
Fujinon Inc.	C-82
Funnyworld Productions Inc.	C-23
Future Productions Inc.	C-82

## G

Gabon (TV Stations)	B-180
Gabriel Electronics Inc.	C-82
Galaxy Communications Inc.	C-60, 82
Gamco Industries Inc.	C-82
Gammon & Ninowski Media Investments Inc.	C-50, 60
Gandm Power	C-82
G & P Cable Consultants	C-61
Gannett Broadcasting Group (Division of Gannett Co. Inc., Washington, DC)	A-1308
Guy Gannett Broadcasting Services	A-1308
Gannett Newspapers	A-1316
Gannett Production Services/KUSA-TV	C-23
Garden Way Marketing Associates	C-23
Clifton Gardiner & Associates Inc.	C-51
Gardiner Communications Corp.	C-82
Frank Gari Productions Inc.	C-23, 60
Garner Industries	C-82
Gateway Communications Inc.	A-1308
Gateway Films	C-23
Gateway Productions Inc.	C-23
Gaylord Broadcasting Co. (Subsidiary of Oklahoma Publishing Co.)	A-1308
Gaylord Production Co.	C-23
Gaylord Syndicom	C-23
Gaynes Productions Ltd.	C-23
GBC-CCTV/Washington Corp.	C-83
GBC Closed Circuit TV Corp.	C-83
G. C. Electronics Co.	C-83
General Cable Co.	C-83
General Electric Co.	A-1308, C-83
General Electric Credit Corp.	C-51
General Instrument Corp.—(see also Jerrold Division, General Instrument Corp.)	C-83
General Instrument Corp. (Cable Home Group)	C-83
General Instrument Corp.—(see also TOCOM Division, General Instrument Corp.)	C-86
Jerrold Division	C-86
Tocom Div.	C-104
General Machine Products Co. Inc.	C-83
General Optronics Corp.	C-83
General Semiconductor Industries Inc.	C-83
General Television Network	C-83
Generic Computer Systems	C-60
Genesis Entertainment	C-23
Geneva Group of Cos. Inc.	C-83
Genrad Inc.	C-83
Gentner Engineering Co.	C-83
The George-Ingraham Corp.	C-83
Georgia Commercial TV Stations	A-258
German Democratic Republic (East Germany—TV Stations)	B-181
Germany (East)—German Democratic Republic (TV Stations)	B-181
Germany (West)—Federal Republic of Germany (TV Stations)	B-180
G. G. Communications Inc.	C-23
Ghana (TV Stations)	B-181
Gibraltar (TV Stations)	B-181
Dick Gideon Enterprises	C-60
Gilbert Engineering Co. Inc.	C-83
Gill & Associates Inc.	C-51, 60
Gillett Communications Co.	A-1308
James S. Gilmore Jr.	A-1308
Malcolm I. Glazer	A-1308

Glen Rock Graphics	C-83
Glen-Warren Broadcast Sales	C-9
Global Systems Corp.	C-83
Global Video Communications Corp.	C-23
Global Vision Corp.	C-24
Globe Battery Div. (Johnson Controls Inc.)	C-83
GML America Inc.	C-83
The Goddard Group	C-60
Jeff Gold Productions Inc.	C-24
Melvin A. Goldberg Inc./Communications	C-61
Golden TV	C-24
Golden West Videotape	C-24
The Samuel Goldwyn Television Co.	C-24
Gomes Loew	C-24
Dan Goodman Productions Inc.	C-24
Marvin Goodman Associates	C-24
Mark Goodson Productions	C-24
Goodway Marketing Inc.	C-61
Alan Gordon Enterprises Inc.	C-83
Gorman-Redlich Manufacturing Co.	C-83
Gospel Films Inc.	C-24
Gotham Audio Corporation	C-83
Gotham Film Productions Inc.	C-24
Gould Entertainment Corp.	C-24
Gould Inc.	C-83
Goulding-Elliott Greybar Productions Inc.	C-24
G. P. Slide Co. Inc.	C-24
Grace, Ruetz & Co. P.C.	C-61
Rudolf F. Graf	C-61
Graham-Patten Systems Inc.	C-83
Granada Television International Ltd.	C-24
W. John Grandy	C-51
Grant Broadcasting System	A-1308
Sherry Grant Enterprises Inc.	C-24
The Grass Valley Group Inc.	C-84
Gray Communications Consultants Inc.	C-61
Gray Communications Systems Inc.	A-1308, 1316
Gray Engineering Laboratories Inc.	C-84
Gray-Schwartz Enterprises Inc.	C-24
Gray, Tice & Marshall	C-51
The Great American Market	C-84
Great Plains National Instructional Television Library (GPN)	C-24
Great Trails Broadcasting Corp.	A-1308
Greece (TV Stations)	B-181
Howard Green Group	A-1308
Greene & Dewar New Wilderness Productions	C-24
Charles Greene Associates	C-51
Larry Greene Productions Inc.	C-24
Greenebaum & Associates	C-61
The Art Greenfield Co.	C-24
Abner J. Greshler Productions Inc.	C-24
Frederick G. Griffin, P.C., Consulting Engineers	C-61
Griffin Television Inc.	A-1308
Sherman Grinberg Film Libraries Inc.	C-24
Grinnan Fixture Co.	C-84
Group One	C-24
Group Owners of Low Power Television Stations	B-1
Group Ownership of Television Stations	A-1305
Group 3 Development	C-61
Group W Productions	C-24
Group W Television Sales	C-2
Group W—Westinghouse Broadcasting (Subsidiary of Westinghouse Electric Corp.)	A-1308
Grumman Electronic Systems Division	C-84
James Grunder & Associates Inc.	C-84
GTE Spacenet	C-84
Guadeloupe (TV Stations)	B-181
Guam Commercial TV Stations	A-1178
Guatemala (TV Stations)	B-181
Guinea (TV Stations)	B-181
Wilt Gunzendorfer & Associates	C-51, 61
Gutman & Gutman Inc.	C-25
Guy Gannett Publishing Co.	A-1316

## H

Alfred Haber Inc.	C-25
Hague & Company	C-51, 61
Haiti (TV Stations)	B-181



## Index to Contents

Hallikainen & Friends Inc.	C-84
Hamilton Communications Consultants Inc.	C-61
Hamilton Erection Inc.	C-84
Hamlin International Corp.—(see Anixter Communications)	C-71
Hammond Industries Inc.	C-84
H & C Communications Inc.	A-1309
Handel Film Corp.	C-25
Hanna-Barbera Productions Inc.	C-25
Hanson & Associates	C-51
Harbridge House Inc.	C-61
Harcourt Brace Jovanovich Inc.	A-1319
Hardesty, Puckett, Queen & Co.	C-51
Hardigg Industries Inc.	C-84
Hardwick Communications Enterprises	C-61
Harmon Cable Communications	C-51
Larry Harmon Pictures Corp.	C-25
Harmony Gold USA Inc.	C-25
Harrington, Righter & Parsons Inc.	C-2
Aubrey Harris, P.E.	C-61
Harris Corp.	C-61
Broadcast Division	C-84
Business Communication Systems Div.	C-84
Harris Farinon	C-84
Harris-Tuchman Productions Inc.	C-25
Harris Video Systems	C-84
Harriscope	C-25
Harriscope Corporation	A-1309
Harrison Systems Inc.	C-84
Harron Communications Corp.	A-1309
Harte-Hanks Communications Inc.	A-1309, 1316
The Hartley Film Foundation Inc.	C-25
Con Hartsock & Co.	C-25
Hartstone & Dickstein Inc.	C-51
Harwood Manufacturing Co.	C-84
Harwood Productions Ltd.	C-25
George C. Hatch—See Standard Communications	
Havas Leasing Co.	C-61
Havas Leasing Co.	C-84
Hawaii Commercial TV Stations	A-307
Dan Hayslett & Associates Inc.	C-51
HBO Studio Productions	C-25
F. P. Healy & Co. Inc.	C-61
Hearst Broadcasting	A-1309
The Hearst Corp.	A-1319
Hearst Metrotone News	C-44
Hearst Newspapers	A-1317
Hecht/Gray & Assoc.	C-61
Karl Heitz Inc.	C-84
Heller Financial Inc.	C-51
Hemdale Film Corp.	C-25
Henry-Gill Inc.	C-61
The Ted Hepburn Co.	C-51
Heritage Entertainment Inc.	C-25
Heritage Media Inc.	A-1309
Hewlett-Packard Co.	C-84
Hickok Electrical Instrument Co.	C-85
Hickory Record	A-1317
R. Miller Hicks & Company	C-61
R. Miller Hicks & Co.	C-51
Joe Higgins & Co.	C-61
Hipotronics Inc.	C-85
James C. Hirsch Communications Services	C-61
Hitachi Denshi America Ltd.	C-85
Bob Hix Co. Inc.	C-3
HM Electronics Inc.	C-85
The Hoarty Corp.	C-51, 61
Mel Hodell Media Broker	C-51
Hoffend & Sons Inc.	C-85
Hogan-Feldmann Inc.	C-51
Holiday Industries Inc.	C-85
Holan Equipment	C-85
Hollywood Newsreel Syndicate Inc.	C-44
Hollywood Vaults Inc.	C-25
Holsum Inc.	A-1309
The Holt Corp.	C-51
Holt Lloyd Corp./LPS Chemical Products	C-85
Holt, Rinehart and Winston	C-25
Holzberg Inc.	C-85

Home Life Insurance Co.	C-51
The Home News Company	A-1309, 1317
Home Shopping Network—See Silver King Bcstg.	
Home Shopping Network	C-25
Honduras (TV Stations)	B-182
Hong Kong (TV Stations)	B-182
Hope Enterprises Inc.	C-25
Horizon International Television	C-25
Thomas Horton Associates	C-25
Hotronic Inc.	C-85
Gerald M. Howard, Communications Attorney	C-61
Howard Publications Inc.	A-1317
Howard Radio-TV Productions	C-25
Howe Technologies Corp.	C-85
HR Broadcasting Corp.	A-1309
H-R Productions Inc.	C-25
Hubbard Broadcasting Inc.	A-1309
Hubbard Communications Inc.	C-85
Hudson Investment Corp.	C-52
Ben Hughes Communication Products Co.	C-85
Hughes Microwave Communications Products	C-85
Hughes Television Network Inc.	C-25
Hughey & Phillips Inc.	C-85
Hundred East Credit Corp. (see North American Philips)	C-53
Hungary (TV Stations)	B-182
Hy-Gain—(see Telex Communications Inc.)	C-103
Hyett/Ramsland Inc.	C-3

### I

IBA Commercial Program Contractors	B-199
Iceland (TV Stations)	B-182
ICM Artists Ltd.	C-25
ICM Video	C-85
Idaho Commercial TV Stations	A-322
Idaho Falls Post Register	A-1317
IEC Co.	C-85
IGM Communications	C-85
Ikegami Electronics (U.S.A.) Inc.	C-85
John Iltis Associates	C-61
Image Magnification Inc.	C-85
Image Video Ltd.	C-85
Imageering Laser Disk Systems Inc.	C-85
Imagicom Productions Inc.	C-25
Birney Imes Jr.	A-1309
Immad Broadcast Services	C-61, 85
Impact Presentations	C-25
Independent Cinema Artists & Producers (ICAP)	C-25
Independent Exchange News Assn. Inc.	C-44
The Independent Group of Cos. Inc.	C-62
Index to Advertisers	C-258
India (TV Stations)	B-182
Indiana Commercial TV Stations	A-386
Indiana National Bank	C-52
Indiana Pressed Steel	C-86
Indiana Steel & Wire	C-86
Indianer Multimedia	C-86
Indonesia (TV Stations)	B-182
Infomarketing Inc.	C-62
Information & Analysis Inc.	C-62
Information Display Systems	C-86
Innovation Television Equipment	C-86
Inovonics Inc.	C-86
The Institute For Renabilitation & Research	C-26
Instructional Television Stations	B-108
Insulation Systems Inc.	C-86
Interactive Market Systems	C-62
Interactive Motion Control	C-86
Interand Corp.	C-86
Intercept Communication Products Inc.	C-86
Intercontinental Releasing Corp.	C-26
Intercontinental Services Ltd.	C-10
Intercontinental Televideo Inc.	C-26
Interface Group Inc.	C-62
Interface Productions Inc.	C-26
Interfirst Bank of Dallas N.A.	C-52
Inter-Global Communications	C-26
Inter-Global News	C-44
Intergroup Video Systems	C-86

## Index to Contents

International Bible Society	C-26
International Creative Management Inc.	C-62
International Home Entertainment Inc.	C-26
International Microwave Corp.	C-86
International Nuclear Corp.	C-86
International TV Stations and Sets	B-173
International Tapetronics Corp./3M	C-86
International Tele-Film Enterprises Ltd.	C-26
International Television Film Distributing Co. Inc.	C-26
International Treasures	C-26
Intersound	C-26
Intrastellar Electronics	C-86
Iowa Commercial TV Stations	A-413
Iowa Malleable Iron Co.	C-86
Iran (TV Stations)	B-182
Iraq (TV Stations)	B-183
Ireland (TV Stations)	B-183
Iris Films Inc.	C-26
Israel (TV Stations)	B-183
The "It Is Written" Telecast	C-26
Italy (TV Stations)	B-183
ITC Entertainment	C-26
Intelco USA	C-86
Itera Ltd.	C-86
ITFS (Instructional Television Stations)	B-108
ITI Graphics Systems	C-86
ITS Corp.	C-86
ITS-Independent Television Sales	C-3
ITT Cannon Electric	C-86
ITT Electron Technology Division	C-86
ITT Space Communications Inc.	C-86
ITW Linx	C-86
Ivory Coast (TV Stations)	B-183

## J

Jackson Enterprises	C-86
Riley Jackson Productions	C-26
Henry Jaffe Enterprises Inc.	C-26
Jamaica (TV Stations)	B-183
Jamar-Rice Co.	C-52
Jameson Corp.	C-86
Jamieson Film Co.	C-86
Jampro Antennas Inc.	C-86
Janus Films Inc.	C-26
Japan (TV Stations)	B-183
Javelin Electronics	C-86
Jay Inc.	C-26
Jayan Film Productions	C-26
JBL Professional	C-86
J.E.D. Productions Corp.	C-26
Jefferson-Pilot Data Services Inc.	C-62
Jefferson Pilot Teleproductions	C-26
Jefferson-Pilot Communications Co. (Subsidiary of Jefferson-Pilot Corp.)	A-1309
Jensen Tools Inc.	C-86
Jerry Jerome Productions Inc.	C-26
Jerrold Division (General Instrument Corp.)	C-86
Jesup & Lamont Securities Co. Inc.	C-52
The Jewish Chautauqua Society	C-26
The J-Lab Co.	C-87
J-Mar Electronics Ltd.	C-87
JM Production Co.	C-26
JMP Videoconference Group	C-26
Johanson Manufacturing Corp.	C-87
John Hancock Mutual Life Insurance Co.	C-52
Johnson Electronics Inc.	C-87
Jim Johnson & Associates Inc.	C-62
Johnstown Tribune-Democrat	A-1317
Gordon Jones Programming	C-26
The Jones Group Ltd.	C-52
Jordan (TV Stations)	B-184
Joseph Josephson	C-26
Joslyn Manufacturing & Supply	C-87
JRD Productions	C-26
JVC Co. of America	C-87

## K

Kahn Communications Inc.	C-87
Kalart Victor Corp.	C-87
Kalba Bowen Associates Inc.	C-62
Kaili & Co. Inc.	C-52
Kaman Broadcasting Systems	C-87
Kamen Audio Productions, Inc.	C-27
Lester Kamin & Company	C-52
Mel Kampmann Associates	C-62
Kampuchea (TV Stations)	B-184
K & H Productions Inc.	C-26
Kangaroo Video Products Inc.	C-87
Kansas Broadcasting System Inc.	A-1309
Kansas Commercial TV Stations	A-432
Thomas Karwin & Associates	C-62
Katz Communications Inc.	C-3
Katz Sports	C-27
Kavouras Inc.	C-87
Kay Elemetrics Corp.	C-87
Kay Industries Inc.	C-87
KDI Electronics	C-87
Robert Keeshan Associates Inc.	C-27
Robert Keith & Co. Inc.	C-62, 87
Kelley Associates Inc.	C-52
Kelly Broadcasting Co.	A-1309
Keltec Florida Microwave Products	C-87
KEM Elektronik Mechanik GmbH	C-87
M. A. Kempner Inc.	C-27
Stephen Kent	A-1310
Kentucky Commercial TV Stations	A-448
Kenya (TV Stations)	B-184
Kepper, Tupper & Co. Inc.	C-52
Kes Inc.	C-87
Kettell-Carter Inc.	C-4
Key Systems	C-62
Keylite PSI	C-87
Keystone Aerial Equipment Div.	C-87
Keystone Electronics Corp.	C-87
Killiam Shows Inc.	C-27
George Kimble—See Craig Fox Group	
Bob Kimel's New England Media	C-52
Kinematics/Truetime	C-87
Kinetic Design Systems Ltd.	C-27
King Broadcasting Co.	A-1310
King Features Entertainment	C-27
King World Productions	C-27
Kings Electronics Co. Inc.	C-87
Kintek Inc.	C-87
Kintronic Laboratories Inc.	C-87
T. F. Kirkman Inc.	C-62
KKR Associates—See Kohlberg Kravis Roberts & Co.	
Klein Tools Inc.	C-88
Walter J. Klein Co. Ltd.	C-27
Klein &	C-27
Kliegl Bros. Universal Electric Stage Lighting Co. Inc.	C-88
Kline Communications Corp.	C-27
Kline Iron & Steel Co. Inc.	C-88
Kluge Communications Inc.	C-27
Knight-Ridder Broadcasting Inc.	A-1310
Knight-Ridder Inc.	A-1317
Knox Video	C-88
Kobold Lighting	C-88
Kode Inc.	C-88
Kohlberg Kravis Roberts & Co.	A-1310
Kollmorgen Corp.	C-88
Kompas/Biel & Associates Inc.	C-62
Koplar Communications Inc.	A-1310
Korea (North—TV Stations)	B-184
Korea—North (People's Democratic Republic of Korea—TV Stations)	B-184
Kozacko-Horton Co.	C-52
K-Pay Entertainment Inc.	C-27
KPAY-TV Corp.—(see K-PAY Entertainment Inc.)	C-27
K-Tech	C-88
Kurz & Root Co.	C-88
Kuwait (TV Stations)	B-184
KWTV Broadcasting Co.	A-1310

**L**

N. Lee Lacy/Associates .....C-27  
 Ladue Building & Engineering Corp. ....C-88  
 Laird Telemedia Inc. ....C-88  
 Lake Systems Corp. ....C-88  
 Lamco Communications Inc. ....A-1310  
 Lance Industries .....C-88  
 Landmark Communications Inc. ....A-1310, 1317  
 L & R Communications Ltd. ....C-88  
 The Landsburg Co. ....C-27  
 Landy Associates Inc. ....C-88  
 Don Lane Pictures Inc. ....C-27  
 T. B. Lanford Estate .....A-1310  
 LANPower .....C-62  
 Lappas & Lindberg Co. ....C-62  
 Larcán Communications Equipment Inc. ....C-88  
 LaRose Productions Ltd. ....C-27  
 Larson Electronics .....C-88  
 H. B. La Rue, Media Broker .....C-52  
 Laser Edit Inc. ....C-27  
 The Latham Foundation .....C-27  
 Laurel Entertainment Corp. ....C-27  
 Lawren Productions Inc. ....C-27  
 Robert Lawrence Enterprises .....C-27  
 LBS Communications Inc. ....C-27  
 LCA/Highgate Pictures .....C-27  
 LDL Communications Inc. ....C-88  
 Le Sea Broadcasting Co.—See Lester Sumrall Evangelistic Assn.  
 Le Van Enterprises Inc. ....C-28  
 LeSea Broadcasting Network .....C-27  
 Lea Dynatech Inc. ....C-89  
 Leader-Brac Industries Inc. ....C-89  
 Leader Instruments Corp. ....C-89  
 Lear Siegler Inc. ....C-89  
 Learn Incorporated .....C-27  
 Leasing Concepts .....C-89  
 Lebanon (TV Stations) .....B-184  
 Lechman & Johnson Inc. ....C-62  
 Lectro Products .....C-89  
 Lectrosonics Inc. ....C-89  
 Lee Colortran Inc. ....C-89  
 Lee Enterprises Inc. ....A-1317  
 Lee Enterprises Inc. (Broadcast Divisions) .....A-1310  
 Leitch Video of America Inc. ....C-89  
 Lemco Tool Corp. ....C-89  
 Lemo USA Inc. ....C-89  
 Lenco Inc. ....C-89  
 Gene Lester Productions .....C-27  
 Levien International Productions .....C-28  
 Lear Levin Productions .....C-28  
 Levinson Entertainment Ventures International Inc. ....C-28  
 Lewis Broadcasting Corp. ....A-1310  
 Lexicon Inc. ....C-89  
 L.I. TV-News .....C-44  
 Liberia (TV Stations) .....B-185  
 Liberty Industries Inc. ....C-89  
 Libyan Arab Republic (TV Stations) .....B-185  
 Jack Lieb Productions Inc. ....C-28  
 Lighting Electric of Pennsylvania Inc. ....C-89  
 Lighting Mehtods Inc. ....C-89  
 Lightning Eliminators & Consultants Inc. ....C-89  
 Lightscape Productions Inc. ....C-28  
 George D. Lilly—See SJL Inc.  
 Lin Broadcasting Corp. ....A-1310, 1319  
 Lincoln First National Bank N.A. ....C-52  
 Lindsay Specialty Products .....C-89  
 Lines Video Systems .....C-89  
 Lingo Inc. ....C-89  
 Hal Linker Productions .....C-28  
 Linsman Film .....C-28  
 Lionheart Television International .....C-28  
 Lipsner-Smith Co. ....C-89  
 Listec Video Corp. ....C-89  
 Arthur D. Little Inc. ....C-62  
 Little Beaver Inc. ....C-89  
 LNR Communications Inc. ....C-89  
 Loebel Productions .....C-28

Logitek .....C-89  
 London Television Service .....C-28  
 Maury Long & Associates .....C-52  
 Look & Co. ....C-28  
 Loral Terracom .....C-89  
 Lorimar-Telepictures Corp. ....A-1310, C-28  
 Louisiana Commercial TV Stations .....A-467  
 Love Broadcasting Co. ....A-1310  
 Lovinger, Tardio, Melsky Inc. ....C-28  
 Low Power Television Stations .....B-1  
 Group Owners .....B-1  
 Lowel-Light Manufacturing Inc. ....C-90  
 LPB Inc. ....C-90  
 LPTV Group Owners .....B-1  
 LPTV Stations .....B-1  
 LTM Corp. of America .....C-90  
 LTM Production Services .....C-28  
 Lucas/McFaul Inc. ....C-28  
 Lutheran Church In America .....C-28  
 Lutheran Television .....C-28  
 Luxembourg (TV Stations) .....B-185  
 Luxor Corp. ....C-90  
 L-W International .....C-90  
 Lyon Lamb Video Animation Systems .....C-90

**M**

MacKenzie Laboratories Inc. ....C-90  
 Macau (TV Stations) .....B-185  
 The Machlett Laboratories Inc. ....C-90  
 M/A-Com Mac Inc. ....C-90  
 Madagascar (Democratic Republic of—TV Stations) .....B-185  
 Madeira Islands (See Portugal)  
 Madison International Group Inc. ....C-28  
 Madison Pacific Inc. ....C-28  
 Magic Key—(see Newhoff-Blumberg Inc.) .....C-31  
 Magicom .....C-28  
 Frank N. Magid Associates .....C-62  
 Magnasync/Moviola Corp. ....C-90  
 Magnavox CATV Systems Inc. ....C-90  
 Magni Systems Inc. ....C-90  
 Magnolia Chemical Co. Inc. ....C-90  
 Magnum Towers Inc. ....C-90  
 The Mahlman Co. ....C-52  
 MAI Communications Inc. ....C-90  
 Maine Broadcasting System .....A-1310  
 Maine Commercial TV Stations .....A-491  
 Major League Baseball Productions .....C-28  
 Malarkey-Taylor Research .....C-63  
 Malarkey-Taylor Associates Inc. ....C-52, 63  
 Malaysia (TV Stations) .....B-185  
 Maldives (TV Stations) .....B-185  
 The Jack Maloney Co. ....C-52  
 Malrite Communications Group Inc. ....A-1310  
 Malta (TV Stations) .....B-185  
 Management & Technical Consulting Services .....C-56  
 Manbeck Pictures Corp. ....C-28  
 Manship Stations .....A-1311  
 Eddy Manson Productions Inc./Margery Music Inc. ....C-28  
 Manufacturers Hanover Trust Co. ....C-52  
 Manufacturers and Suppliers of Broadcasting & Cable Television  
 Equipment .....C-68  
 Marathon Entertainment .....C-28  
 Marathon International Productions .....C-28  
 M/A/R/C Inc. ....C-63  
 MARCOM .....C-90  
 Marconi Communication Systems Ltd. ....C-90  
 Marconi Instruments .....C-90  
 Marine Midland Bank N.A. ....C-52  
 Marineland of Florida Inc. ....C-28  
 Mark Antenna Products Inc. ....C-90  
 Market Rankings (Arbitron TV Households) .....A-1  
 Market Rankings—Arbitron ADI .....A-1  
 Arbitron Television Market Rankings .....A-1  
 ADI Market Rankings .....A-1  
 TV Households (Television Market Rankings) .....A-1  
 Marketing Companies (see Management & Technical Consulting  
 Services) .....C-56  
 Marketing Research Consultants .....C-63

## Index to Contents

Marsh Media Inc. ....	A-1311	Miami Vallet Christian Television Inc. ....	A-1311
R. A. Marshall & Co. ....	C-52	Charles Michelson Inc. ....	C-30
Marti Electronics ....	C-90	Michigan Commercial TV Stations ....	A-527
Alan F. Martin ....	C-29	Michigan National Bank ....	C-53
Reggie Martin & Associates ....	C-52	Micr Data Systems ....	C-63
Martinique (TV Stations) ....	B-185	Micro Communications Inc. ....	C-92
Maryknoll Fathers & Brothers ....	C-29	Micro-Now Instrument Co. Inc. ....	C-92
Maryland Commercial TV Stations ....	A-500	Micro-Sat S/E Inc. ....	C-92
Massachusetts Commercial TV Stations ....	A-511	Micro-Trak Corp. ....	C-92
Mast Development Co. ....	C-90	Microband National System Inc. ....	C-63
Master Key—(see Newhoff-Blumberg Inc.) ....	C-31	Microdyne Corp. ....	C-92
Master Motion Picture Co. ....	C-29	Microfect Co. Inc. ....	C-92
MATCO ....	C-90	Microlab/FXR ....	C-92
Matthews Studio Equipment Inc. ....	C-90	Micromega (Bunker-Ramo Corp.) ....	C-92
Mauritius (TV Stations) ....	B-185	Micron Audio Products Ltd. ....	C-92
Max Media ....	C-29	Microprobe Electronics Inc. ....	C-92
Maxell Corp. of America ....	C-90	Microsonics Inc. ....	C-92
Maysles Films Inc. ....	C-29	Microtime Inc. ....	C-92
Maze Broadcast Inc. ....	C-90	Microwave Associates Communications Co.—(see MIA-COM MAC (Microwave Associates Communications) ....	C-90
McConaughy Barocci Brown ....	C-4	Microwave Filter Co. Inc. ....	C-92
McDonald & Associates ....	C-63	Midcontinent Broadcasting Co. ....	A-1311
McDonnell Douglas Corp. ....	C-29	Midland Metals Corp. ....	C-92
McGinley Cable Inc. ....	C-63	Midwest Communications Inc. ....	A-1311
McGraw-Hill Broadcasting Co. ....	A-1311	Midwest Communications Corp. ....	C-92
McGraw-Hill Inc. ....	A-1319	Midwest Corp. ....	C-92
McGuane Studio Inc. ....	C-29	Midwest Film Studios ....	C-30
McHugh & Hoffman Inc. ....	C-63	Midwest Television Inc. ....	A-1311
McKinnon Broadcasting Co. ....	A-1311	Mighty Minute Programs ....	C-30
MCA TV International ....	C-29	Milberg Theatrical Productions Inc. ....	C-30
MCA TV ....	C-29	Miller Fluid Heads (USA) Inc. ....	C-92
MCA Universal Corporate Film Division ....	C-29	Miller Productions Inc. ....	C-30
McCann-Erickson Inc. ....	C-29	Warren Miller Films ....	C-30
McIntire Co. ....	C-90	Miller-Mason Productions ....	C-30
McMartin Industries Inc. ....	C-90	Milner-Fenwick Inc. ....	C-30
Mead Technology Laboratories ....	C-92	Milwaukee Journal ....	A-1317
Kenneth R. Meades ....	C-63	Mincey Productions ....	C-30
R. E. Meador & Associates ....	C-52	Minnesota Commercial TV Stations ....	A-561
Meadowlane Enterprises Inc. ....	C-29	Minolta Corp. ....	C-93
Medallion Television Enterprises Inc. ....	C-29	Minority Broadcast Investment Corp. ....	C-53
Media Acquisitions Inc. ....	C-52	Miracle Films Inc. ....	C-30
Media Buying Associates Inc. ....	C-63	Mis Syndications/Interpublic Television ....	C-30
Media Central Inc. ....	A-1311	Mississippi Commercial TV Stations ....	A-584
Media Computing Inc. ....	C-92	Missouri Commercial TV Stations ....	A-602
Media General Broadcast Group ....	A-1311	Mr. Wizard Studio ....	C-30
Media General Inc. ....	A-1317	X. W. Mitchell & Associates ....	C-63
Media Home Entertainment Inc. ....	C-29	Mitchell Camera Corp. ....	C-93
Media Mark Corp. ....	C-52	John Mitchell & Associates Inc. ....	C-53
Media Sales Inc. ....	C-52	Mitsubishi International Corp. ....	C-93
Media Technology Associates Ltd. ....	C-63	Mizlou TV Sports ....	C-30
The Media Exchange Inc. ....	C-29	ML Media Partners—See Television Station Partners	
Mediacast Television Entertainment ....	C-29	3M Co. ....	C-92
Mediatech ....	C-29	3M Video Systems ....	C-93
The Mediators Inc. ....	C-63	3M/International Tapetronics Corp./3M ....	C-86
Mediavision Inc. ....	C-29	Minnesota Mining & Manufacturing Co. (3M) ....	C-93
Mega Hertz Sales ....	C-92	MMT Sales Inc. ....	C-4
MEI Electronics Inc. ....	C-92	Mobile-Cam Products ....	C-93
Don Meier Productions ....	C-29	Mode 2 Productions Inc. ....	C-30
Memtek Products/Memorex Audio & Video Products ....	C-92	Modern Sound Pictures Inc. ....	C-30
Lee Mendelson Film Productions ....	C-29	Modern TV ....	C-30
Mennonite Media Services ....	C-29	Modulation Sciences Inc. ....	C-93
Merchants National Bank & Trust Co. of Indianapolis ....	C-53	Moffitt-Lee Productions ....	C-30
Meredith Corp. ....	A-1319	Mogull Film Co. ....	C-30
Meredith Corp. (Broadcasting Group) ....	A-1311	Mohawk Wire & Cable Corp. ....	C-93
Merger Companies ....	C-47	Mole-Richardson Co. ....	C-93
Meridian Communications Group ....	A-1311	Monaco (TV Stations) ....	B-187
Merion Associates ....	C-53, 63	Mongolia (TV Stations) ....	B-187
Merlin Engineering Works ....	C-92	Monroe Electronics Inc. ....	C-93
Mesomet Inc. ....	C-92	Montana Commercial TV Stations ....	A-635
Messner & Co. Ltd. ....	C-9	The Montcalm Corp. ....	C-53
Metro Marketing West ....	C-9	Mony Financial Services ....	C-53
Metropolitan Electric Manufacturing Co. ....	C-92	Art Moore Inc. ....	C-5
Metrospot Television Ltd. ....	C-9	George Moore & Associates Inc. ....	C-53
Metrotech Corp. ....	C-92	Morcom Systems Inc. ....	C-63
Mexico (TV Stations) ....	B-186	Mormon Church—See Bonneville International Corp.	
Meyer Broadcasting Co. ....	A-1311	Mormon News Service ....	C-44
MGM/UA Television Productions ....	C-29	Morocco (TV Stations) ....	B-187
MG/Perin Inc. ....	C-30	Nelson Morris Productions Inc. ....	C-30
MGS Services ....	C-30		

Morris Network Inc. .... A-1311  
 Morris Newspaper Corp. .... A-1317  
 William Morris Agency Inc. .... C-30  
 Lawrence L. Morton Associates ..... C-63  
 Moseley Associates Inc. .... C-93  
 Mosley Electronics ..... C-93  
 Mosses & Mitchell ..... C-93  
 Motion Picture Enterprises Inc. .... C-30, 93  
 Motion Picture Service Co. .... C-30  
 Motorola Inc., Communications Sector ..... C-93  
 Movielab Inc. .... C-30  
 Movietone News Inc. .... C-44  
 Moviola/J & R Film Co. Inc. .... C-93  
 Mozambique (TV Stations) ..... B-187  
 MPB Technologies Inc. .... C-63, 93  
 MPCS Video Industries Inc. .... C-93  
 MPO Videotronics ..... C-93  
 M/R Productions Inc. .... C-30  
 MSI Telecom Consultants Group ..... C-63  
 MSS (Modern Satellite Services) ..... C-30  
 MTM Enterprises Inc. .... C-30  
 Muller Media Inc. .... C-30  
 Multi Products International ..... C-93  
 Multicomm Sciences International Inc. .... C-63  
 Multimedia Broadcasting Co. (Div. of Multimedia Inc.) ..... A-1311  
 Multimedia Entertainment ..... C-30  
 Multimedia Newspapers ..... A-1317  
 Multiplier Industries Corp. .... C-93  
 Multitenna Corp. of America ..... C-94  
 Multi-Track Magnetics ..... C-94  
 Paul Mulvihill Limited ..... C-9  
 Kenneth Murchison & Co. .... C-53  
 Morgan Murphy Newspapers ..... A-1317  
 Robert Murphy Associates ..... C-63  
 Morgan Murphy Stations ..... A-1311  
 Music Makers Inc. .... C-31  
 Musifex Inc. .... C-31  
 Mutual Telesales Inc. .... C-5  
 Mycro-Tek ..... C-94

**N**

NAC Inc. .... C-94  
 Nady Systems Inc. .... C-94  
 Nagra Magnetic Recorders Inc. .... C-94  
 Nakamichi America Corp. .... C-94  
 Nalpak Video Sales Inc. .... C-94  
 Narda Microwave Corp. .... C-94  
 Narragansett Capital Inc. .... C-53  
 Robert R. Nathan Associates Inc. .... C-63  
 National Audiovisual Center ..... C-31  
 National Audubon Society ..... C-31  
 National Broadcasting Co. Inc. .... A-1312  
 National Broadcasting Co. .... C-44  
 National Council of Churches ..... C-31  
 National Economic Research Associates Inc. .... C-63  
 National Film Board of Canada ..... C-31  
 National Institute of Telecommunications Research ..... C-64  
 National Sales Representatives of TV Stations ..... C-1  
 National-Standard Co. .... C-94  
 The National Telephone Supply Co. .... C-94  
 National Television Workshop Inc. .... C-64  
 National Westminster Bank USA ..... C-53  
 Nationwide Communications Inc. .... A-1312  
 Nautel Maine Inc. .... C-94  
 Navy Broadcasting Service/Navy News This Week ..... C-31  
 Navy Office of Information (OI-30) ..... C-31  
 NBC Enterprises Inc. .... C-31  
 NBC International Ltd. .... C-31  
 NBC TV Spot Sales ..... C-5  
 National Broadcasting Co. .... C-44  
 N.C.E. of Florida Inc. .... C-94  
 NCS Industries ..... C-94  
 Nebraska Commercial TV Stations ..... A-651  
 NEC America Inc. .... C-94  
 Neff Communications Inc. .... C-94  
 Donn G. Nelson & Associates ..... C-53, 64  
 L. E. Nelson Sales Corp./Thorn-EMI ..... C-94  
 Ted Nemeth Studios ..... C-31

Neotek ..... C-94  
 Neo-Visual ..... C-94  
 Nepal (TV Stations) ..... B-187  
 Netherlands (TV Stations) ..... B-187  
 Netherlands Antilles (TV Stations) ..... B-187  
 Neumade Products Corp. .... C-94  
 Nevada Commercial TV Stations ..... A-669  
 Rupert Neve Inc. .... C-94  
 New Caledonia (TV Stations) ..... B-187  
 New Century Telecommunications ..... C-31  
 New England Digital ..... C-94  
 New Hampshire Commercial TV Stations ..... A-681  
 New Jersey Commercial TV Stations ..... A-686  
 New Life Evangelistic Center Inc. .... A-1312  
 New Mexico Commercial TV Stations ..... A-689  
 New Vision ..... C-31  
 New Visions Inc. .... C-31  
 New York Commercial TV Stations ..... A-706  
 New York International Bible Society ..... C-31  
 The New York Times Co. .... A-1312, 1317, 1319  
 New Zealand (TV Stations) ..... B-187  
 New Zoo Revue ..... C-31  
 David Newborg & Associates Inc. .... C-64  
 Newhoff-Blumberg Inc. .... C-31  
 News Press & Gazette Co. .... A-1312, 1317  
 News Services ..... C-43  
 The Newsfeed Network ..... C-44  
 Newfilm Inc. .... C-44  
 Newspaper Ownership of Television Stations ..... A-1316  
 Newspeople ..... C-64  
 Newsweek Broadcasting Service ..... C-31  
 Newsweek Inc. .... A-1319  
 Nexus Engineering Corp. .... C-94  
 NFL Films Inc. .... C-31  
 Nicaragua (TV Stations) ..... B-188  
 Nicholodeon Productions Inc. .... C-94  
 Nicholson-Muir Productions Inc. .... C-31  
 Niger (TV Stations) ..... B-188  
 Nigeria (TV Stations) ..... B-188  
 Noble Productions Inc. .... C-31  
 Norflicks Productions Ltd. .... C-31  
 George Norman & Co. Inc. .... C-53  
 NORPAK Corp. .... C-94  
 North American Philips Corp. .... C-53  
 North Carolina Commercial TV Stations ..... A-756  
 North Dakota Commercial TV Stations ..... A-784  
 North Korea (TV Stations) ..... B-184  
 North Supply Co. .... C-94  
 Northeast Electronics ..... C-94  
 Northern CATV Distributors Inc. .... C-94  
 Northwest Materials Inc. .... C-94  
 Northwest Mobile Television ..... C-31  
 Northwest Monitoring Service ..... C-94  
 Northwestern Inc. .... C-31  
 Nortronics Co. Inc. .... C-94  
 Norway (TV Stations) ..... B-188  
 NOVA Communications ..... C-31  
 N.O.V.A. Corp. .... C-94  
 Nova Systems Inc. .... C-94  
 NSC Electronics Inc. .... C-94  
 Fred A. Nudd Corp. .... C-94  
 Nurad Inc. .... C-94  
 NYT Productions ..... C-31  
 Nyltone Electronics Corp. .... C-95

**O**

O'Connor Engineering Labs ..... C-95  
 Odetics Inc. (Broadcast Division) ..... C-95  
 Odyssey Partners ..... A-1312  
 Ogletree Productions ..... C-31  
 Ohio Commercial TV Stations ..... A-801  
 Oklahoma Commercial TV Stations ..... A-843  
 Oklahoma Publishing Co. .... A-1317  
 OLAS Corp. .... C-32  
 Olesen ..... C-95  
 Olympus Television Inc. .... C-32  
 Oman (TV Stations) ..... B-188  
 Omicron Video ..... C-95

## Index to Contents

Omnicom Productions Inc.	C-32	Pennebaker Associates Inc.	C-33
On The Air	C-32	Pennsylvania Commercial TV Stations	A-878
One Pass Inc.	C-32	Pennsylvania Growth Investment Corp.	C-53
One Pass Mobile Services	C-32	Penny & Giles	C-95
Opamp Labs Inc.	C-95	James H. Peno Installation Brokerage Inc.	C-95
Optical Coating Laboratory Inc.	C-95	People's Democratic Republic of Korea (North Korea—TV Stations)	B-184
Optical Disc Corp.	C-95	People's Democratic Republic of Yemen (TV Stations)	B-194
Opus III	C-32	PEP Inc.	C-96
Orban Associates Inc.	C-95	Periodical & Book Publishing Firms with TV Station Ownership	A-1319
Orbis Communications Inc.	C-32	Alvin H. Perlmutter Inc.	C-33
Oregon Commercial TV Stations	A-862	Perrot Engineering Labs Inc.	C-96
Orion Research Inc.	C-95	Donald A. Perry & Associates Inc.	C-53, 64
Orion Telecommunications Ltd.	C-64	The Personnel Laboratory Inc.	C-64
Orion Television	C-32	Peru (TV Stations)	B-189
Ornstein Communications Associates Inc.	C-53, 64	PESA America Inc.	C-96
Osram Corp.	C-95	Peters Productions	C-33
Otari Corp.	C-95	Petry Television Inc.	C-5
Outlet Communications Inc.	A-1312	PF Productions Ltd.	C-64
Overseas Programming Cos. Ltd.	C-32	PFB Concepts	C-96
Overseas and Foreign Language Station Sales Representatives	C-10	PFM Electronics	C-96
Buck Owens Enterprises	C-32	Phasecom Corp.	C-96
Jim Owens & Associates Inc.	C-32	Philadelphia National Bank	C-53
Owned & Operated Translators by TV Stations	B-103	Philippines (TV Stations)	B-189
Owners of Low Power Television Stations	B-1	Philips Television Systems Inc.—(see BTS Broadcast Television Systems Inc., a joint company of Bosch and Philips)	C-74
Ownership of Television Stations	A-1305	Philips Test & Measuring Instruments	C-96
Ownership of Television Stations by Newspapers	A-1316	Phillips Television Systems	C-96
Oxberry	C-95	Ford Philpot Evangelistic Association	C-33
OZMA Broadcast Sales	C-32	Phoenix Cable Inc.	C-53
<b>P</b>		Phoenix Entertainment Group	C-33
Pacific Recorders & Engineering Corp.	C-95	Phoenix Films/BFA Films & Video Inc.	C-33
Pacific Tower Co.	C-95	Phoenix Studios Inc.	C-33
Packaged Lighting Systems Inc.	C-95	Photo-Sonics Inc.	C-96
Paco Electronics USA Inc.	C-95	Photographic Equipment Service	C-96
Paducah Sun	A-1317	P. I. Tool Supply	C-96
PAG America Ltd.	C-95	Pico Products Inc.	C-96
O. D. Page, Professional Engineers & Consultants	C-64	Picture Music International	C-33
PaineWebber Inc.	C-53	Pied Piper Films Ltd.	C-33
Paisano Productions	C-32	Pikes Peak Broadcasting Co.	A-1312
Pakistan (TV Stations)	B-188	Pilot Productions Inc.	C-33
Paley Communications	C-64	Pinnacle Systems	C-96
Palmer Communications Inc.	A-1312	Pinzone Communications	C-96
Paltex	C-95	Pioneer Communications of America Inc.	C-96
Pan American Broadcasting Co.	C-10	Pipe-Piper, Turfco Mfg. Inc.	C-96
Panama (TV Stations)	B-188	T. R. Pitts Co.	C-96
Panasonic Broadcast Systems Co.	C-95	Pittsburgh National Bank	C-53
Panasonic Industrial Co.	C-95	PKE International Pty Ltd.	C-96
Pantomime Pictures Inc.	C-32	Plains Television Partnership	A-1312
Pappas Telecasting Companies	A-1312	Plastoid Corp.	C-96
Parade Pictures	C-32	Players APC Inc.	C-33
Paraguay (TV Stations)	B-189	Playhouse Pictures	C-33
Parallex	C-64	Plymouth Rubber Co. Inc.	C-96
Parallex Corp.	C-95	Point of View Productions	C-33
Parametric Industries Inc.	C-95	Poland (TV Stations)	B-189
Paramount Designs Inc.	C-64	Polaroid Corp.	C-96
Paramount Television Group	C-32	Pollare/Fischer Communications	C-64
Paramount Television Network Production	C-32	I. Martin Pompadur—See Television Station Partners	
Park Communications Inc.	A-1312	Porta-Pattern Inc.	C-96
Park Leasing Co.	C-53	Portac Inc.	C-96
Park Newspapers Inc.	A-1317	H. K. Porter Inc.	C-96
Tom Parker Motion Picture Distribution & Production	C-32	Gary Portmess & Associates	C-53
Parrot Communications Inc.	C-32	Portugal (TV Stations)	B-190
Patch Bay Designation Co.	C-95	Positive Transfer Ltd.	C-33
Pathe Pictures Inc.	C-32	Henry Posner Jr. Group—See Meridian Communications Corp.	
Patrick Communications Corp.	C-64	Post-Newsweek Stations Inc.	A-1312
Patterson Studios Inc.	C-32	Potomac Instruments Inc.	C-96
Paulist Productions	C-32	Power Conversion Products Inc.	C-96
Pay TV Services	C-32, 64	Power-Optics Inc.	C-96
Payview Limited	C-95	PR Associates	C-64
PBS Video	C-32	Precht Communications Inc.	A-1312
Pearson International Inc.	C-33	Precise Power Corp.	C-96
Peca Inc.	C-95	Precision Marketing Associates	C-33
Peckham Productions Inc.	C-33	Preformed Line Products Co.	C-96
Peerless Sales Co.	C-95	Premiere Television Sales	C-9
Pegasus Broadcasting	A-1312	Presbyterian Church (USA)	C-33
Peirce-Phelps Inc.	C-95	Presidio Enterprises Inc.	C-33
Pending Applications for New TV Stations	A-1285	Price Communications Corp.	A-1312, 1317, 1319
Penn State Cable Communications	C-64, 95	Richard Price Television	C-33

Priester Supply Co. Inc. ....C-97  
 Prime TV Films Inc. ....C-33  
 Prime Time School Television.....C-33  
 Primedia Productions Ltd.....C-33  
 Primrose Film Productions Ltd.....C-33  
 The Private Network Co.....C-64  
 Pro Battery Co. Inc.....C-97  
 Pro-Com Electronics Inc.....C-97  
 Pro Sports Entertainment.....C-33  
 Procam Inc.....C-97  
 Prodelin Corp.....C-83  
 Prodelin Inc.....C-97  
 Producer Services Group Inc.....C-33  
 Producers Studio Inc.....C-33  
 Production Facilities (see Program Sources & Services for Television & Cable).....C-13  
 Pro/File Associates .....C-64  
 Program Sources & Services for Television & Cable .....C-13  
 Program Syndication Services Inc.....C-33  
 Projection Optics Co. Inc.....C-97  
 Promark .....C-33  
 Promotion Companies (see Management & Technical Consulting Services).....C-56  
 Proped Inc.....C-97  
 Protech Audio Corp.....C-97  
 Protecto Wrap Co.....C-97  
 Provandie & Chirurg Inc.....C-64  
 Providence Journal Broadcasting Corp.....A-1313  
 Providence Journal Co.....A-1317  
 Provident National Bank.....C-53  
 Provisional Battery Co. Inc.....C-97  
 PRW & Associates.....C-53  
 PTL—The Inspirational Network.....C-33  
 Public Relations Companies (see Management & Technical Consulting Services).....C-56  
 Public/Educational TV Stations .....A-1197  
 Publishing Firms with TV Station Ownership.....A-1319  
 Puerto Rico Commercial TV Stations.....A-1179  
 Pulitzer Publishing Co.....A-1313, 1318  
 Punch Films Inc.....C-33  
 Puopolo Productions.....C-33  
 PYE TVT Ltd.—(see BTS Broadcast Television Systems Inc.—a joint company of Bosch and Philips).....C-74  
 Pyramid Films Corp.....C-33  
 Pyramid Industries Inc.....C-97  
 Pyramid Video Inc.....C-33

**Q**

Qatar (TV Stations).....B-190  
 Q-BIT Corp.....C-97  
 Q. E. Manufacturing Co.....C-97  
 QED Enterprises.....C-34  
 QEI Corp.....C-97  
 QSI Systems Inc.....C-97  
 Q-TV/Telesync.....C-97  
 The Ward L. Quaal Co.....C-64  
 Quality RF Services Inc.....C-97  
 Quality Video Supply Corp.....C-97  
 Quanta Corp.....C-97  
 Quantel Inc.....C-97  
 Quantum Audio Labs Inc.....C-97  
 Quartet Films Inc.....C-34  
 Quartet International Inc.....C-34  
 Quick-Set Inc.....C-97  
 Quincy Broadcasting Co.....A-1313  
 Quincy Newspapers Inc.....A-1318  
 Quotron Systems Inc.....C-97

**R**

Radiation Systems Inc.....C-97  
 Radio & Television Packagers Inc.....C-34  
 Radio Resources Inc.....C-97  
 Radio Station Consulting Services (see Management & Technical Consulting Services).....C-56  
 Radio Tower Co. Inc.....C-97  
 Radio's Reliable Resources .....C-34, 53, 64  
 Radio-Television Representatives Ltd.....C-9  
 Carl Ragsdale Associates Ltd.....C-34

RAM Control .....C-64  
 Ramey Productions Inc.....C-34  
 Ramko Research Inc.....C-97  
 R & R Road Runner Camera Car.....C-99  
 Rangertone Research Inc.....C-97  
 Rank Cintec Inc.....C-97  
 Rank Cintel Ltd.....C-98  
 Rank Precision Industries Inc.....C-98  
 Rankin/Bass Productions Inc.....C-34  
 Rankings—Market (Arbitron TV Households).....A-1  
 Ratelco Inc.....C-98  
 Raven Screen Corp.....C-98  
 Raychem Corp.....C-98  
 Raymond International.....C-34  
 Stan Raymond & Associates Inc.....C-53  
 Raytheon Data Systems Co.....C-98  
 R-Columbia Products Co. Inc.....C-98  
 The R Corp.....C-64  
 Reach Electronics, Inc.....C-98  
 Recortec Inc.....C-98  
 Red River Broadcast Corp.....A-1313  
 Reeltime Distributing Corp.....C-34  
 Reeves Communications Corp.....C-34  
 Reeves Teletape Corp.—(see Reeves Communications Corp.).....C-34  
 Regional Reps Corp.....C-6  
 Register Data Systems.....C-98  
 Paul E. Reid .....C-53  
 Gerald D. Reilly.....C-53  
 Reiten Television.....A-1313  
 Reliable Electric/Utility Products.....C-98  
 Reliance Group Inc.—See Telemundo Group Inc.  
 Rembrandt Films .....C-34  
 Representatives (Sales) of TV Stations.....C-1  
 Representatives (Sales)—Canadian TV Stations.....C-8  
 Representatives (Sales)—Foreign Language and Overseas Station.....C-10  
 Representatives—TV Stations—National Sales.....C-1  
 Republic Pictures Corp.....C-34  
 Republic of China (TV Stations).....B-176  
 Republic of the Congo (TV Stations).....A-1313, 1318  
 Republicbank Dallas.....C-53  
 Resdel Engineering Corp.....C-98  
 Research Counsel of Washington.....C-64  
 The Research Group.....C-64  
 Research Technology International—(see Lipsner-Smith Co.).....C-89  
 Retlaw Enterprises Inc.....A-1313  
 Reunion (TV Stations).....B-190  
 Reuters Ltd.....C-44  
 Reymer & Gersin Associates Inc.....C-64  
 William S. Reyner Jr.—See Smith Broadcasting Group Inc.  
 Reynolds Leteron Co.....C-98  
 RF Scientific Transportables Inc.....C-98  
 RF Systems—(see General Instrument Corp.).....C-83  
 RF Technology Inc.....C-98  
 RHG Electronics Laboratory Inc.....C-98  
 Rhode Island Commercial TV Stations.....A-916  
 Rhodes Productions.....C-34  
 Cecil L. Richards Inc., Media Brokers.....C-53  
 Richardson Electronics Ltd.....C-98  
 Ricsher Productions Ltd.....C-34  
 Richard H. Riggs.....C-64  
 Ripley Co. Inc.....C-98  
 Ritzel Communications Inc.....C-53  
 Rivers Associates Inc.....C-98  
 Riviera Productions.....C-34  
 RKO General Inc. (Subsidiary of GenCorp.).....A-1313  
 RKO Pictures.....C-34  
 RMS Electronics Inc./CATV Division.....C-98  
 RMT Engineering Inc.....C-98  
 Dan Robinson Broadcasting.....C-34  
 Gerald J. Robinson.....A-1313  
 Rock Associates Inc.....C-64  
 Rock Solid Productions.....C-34  
 Rockwell International Corp.....C-98  
 Rodelco Electronics Corp.....C-98  
 George T. Rodman Inc.....C-64  
 Rodriguez Enterprises Inc.....C-64  
 Richard H. Roffman Associates.....C-34  
 Lawrence H. Rogers II—General Management Consultant.....C-65

## Index to Contents

ROH Div., Anchor Audio.....	C-98	Raymond Scott Enterprises Inc. ....	C-35
Rohde & Schwarz Polarad Inc.....	C-98	Scott-Texor Productions Inc.....	C-35
Rohn.....	C-98	Scripps-Howard.....	A-1318
Glenn Roland Films.....	C-34	Scripps-Howard Broadcasting Co.....	A-1313
Romania (TV Stations).....	B-190	Seaman-Parsons Corp.....	C-99
George Romano Ltd.....	C-53	Sear Sound.....	C-35
Rosco Laboratories Inc.....	C-98	Search Associates.....	C-65
Roscor Corp.....	C-98	Seaton Group.....	A-1318
Warren Rosenberg Video Services Inc.....	C-34	Seaway Communications Inc.....	A-1313
Rosenfilm.....	C-34	SecaGraphics Inc.....	C-65
Robert Rosenheim Associates.....	C-34	The Security Channel.....	C-99
Rosner Television Systems Inc.....	C-65	Security Pacific National Bank.....	C-54
Ross Video Ltd.....	C-98	Hal Seeger Studios Inc.....	C-35
Robert W. Rounsaville & Associates.....	C-53	M. H. Seiden & Associates Inc.....	C-65
Jack Rourke Productions.....	C-34	Selco/Sifam.....	C-99
Rowe International Inc.....	C-35	Seltel Inc.....	C-6
Royce Hart Communications.....	C-65	Semit Productions.....	C-35
RPG Diffusor Systems.....	C-99	SEMO Communications Corp.....	C-65
RTS Systems Inc.....	C-99	Semon Bache & Co.....	C-99
Robert Ellis Rudolph.....	C-53	Senegal (TV Stations).....	B-190
Runkle, Nilson & Co. Inc.....	C-54	Sennheiser Electronic Corp.....	C-99
Russco Electronics Manufacturing Inc.....	C-99	September Productions.....	C-35
Rycom Instruments.....	C-99	Service Manufacturing Co.....	C-99
Peter Rydell—See Craig Fox Group		Services (see Management & Technical Consulting Services).....	C-56
Red Ryder Enterprises Inc.....	C-35	Sesac Inc.....	C-35
<b>S</b>		Sescom Inc.....	C-100
Sachtler Corp. of America.....	C-99	Seven Network Australia Inc.....	C-35
Sacred Heart Program Inc.....	C-35	Seychelles (TV Stations).....	B-190
Sadelco Inc.....	C-99	SFM Media Corp.....	C-35
Sage Entertainment Enterprises Corp.....	C-35	Shamrock Broadcasting Inc.....	A-1313
St. Kitts (TV Stations).....	B-190	Mike Shapiro & Associates.....	C-65
St. Pierre & Miquelon (TV Stations).....	B-190	Sharb Electronics.....	C-100
Sainte Ltd.....	A-1313	Sharouhim International Co.....	C-100
S.A.L. Communications Inc.....	C-99	Sharp Electronics Corp., Broadcast Group.....	C-100
Sales Representatives of TV Stations.....	C-1	Shawmut Bank of Boston N.A.....	C-54
Sales Representatives of TV Stations—National.....	C-1	Barry Sherman & Associates Inc.....	C-54
Sales Representatives—Canadian TV Stations.....	C-8	Gordon Sherman & Associates Inc.....	C-54
Sales Representatives—Foreign Language and Overseas Station.....	C-10	Burt Sherwood Inc.....	C-54
Salescaster Displays Corp.....	C-99	Shield Productions Inc.....	C-35
Salt Lake City Deseret News.....	A-1318	Shima Seiki USA Inc.....	C-100
Samoa (American) (TV Stations).....	B-190	Shintron Co. Inc.....	C-100
Howard W. Sams & Co. Inc.....	C-65	Shively Laboratories Inc.....	C-100
Samson Technologies Corp.....	C-99	Richard E. Shivley.....	A-1313
San Francisco Chronicle.....	A-1318	Shook Electronics USA Inc.....	C-100
Sandbank Films Co. Inc.....	C-35	Shooshan & Jackson Inc.....	C-65
Sanders & Co.....	C-54	Showmen Inc.....	C-35
Sandler Capital Management.....	C-54	Shure Brothers Inc.....	C-100
Sanken Microphone Co Ltd.....	C-99	Joseph Siegman Inc.....	C-35
Sarkes Tarzian Inc.—See Tarzian		Sierra Leone (TV Stations).....	B-191
Sarnoff, Culver & Goldner.....	C-35	Sigma Electronics Inc.....	C-100
Satcorp/Campus Network Inc.....	C-35	Sigmaform Corp.....	C-100
Satellite Signals Inc.....	C-99	Signal Engineering & Sales Inc.....	C-100
Sheldon Satin Associates Inc.....	C-65	Signal Vision Inc.....	C-100
Satori Entertainment Corp.....	C-35	Sillerman-Magee Communications Management Corp.....	C-54
Saudi Arabia (TV Stations).....	B-190	Silver King Broadcasting.....	A-1313
Sauppe Media Inc.....	C-99	Silverbach-Lazarus Group.....	C-35
Savalli Broadcast Sales.....	C-6	Simcom International.....	C-35
Scala Electronic Corp.....	C-99	Donald M. Simmons—See Howard Green Group	
Scanline Video.....	C-35	Simplicity Tool Co./Sitco Antennas.....	C-100
Schaefer/Karpf/Eckstein Productions.....	C-35	Simpson Electric Co.....	C-100
Schafer World Communications.....	C-99	Bill Sims.....	C-35, 54, 65
Schellenberg & Kirwan Inc.....	C-10	SIN Television Network.....	C-7
Schiff-Jones Ltd.....	C-35, 65	Singapore (TV Stations).....	B-191
Raymond G. Schindler Group.....	A-1313	Singer Products Inc.....	C-100
Schmid Telecommunication.....	C-99	Sitco Antennas/Simplicity Tool Co.....	C-100
Bruce Schneider & Co. Inc.....	C-6	62nd Street Productions.....	C-35
Schneider Corp. of America.....	C-99	SJL Broadcast Management Corp.....	A-1313
Schnur Appel Television Corp.....	C-35	SJN Films Ltd.....	C-35
Schuessler Case Co. Inc.....	C-99	SjoCom Inc.....	C-36, 65
Robert Schuller Ministries.....	C-35	Skaggs Telecommunications Service.....	C-36
Schurz Communications Inc.....	A-1313, 1318	SK & A Research Inc.....	C-65
Schwem Technology.....	C-99	Skotel Corp.....	C-100
SCI Television Inc.....	A-1313	S.K.S. Productions, Inc.....	C-36
Scientific Communications Inc.....	C-99	SL Waber.....	C-100
Scientific-Atlanta Inc.....	C-99	Smith Broadcasting Group Inc.....	A-1314
Scott & Co.....	C-65	William B. Smullin—See California-Oregon Broadcasting Co.	
Scott Communications Inc.....	C-35	Society National Bank.....	C-54
		The Soderlund Co.....	C-7



Sola Electric .....C-100  
 Solid State Logic Inc. ....C-100  
 Soll Inc. ....C-100  
 H. A. Solutec Ltd. ....C-100  
 Somali Democratic Republic (TV Stations).....B-191  
 Somat Publishing Ltd. ....C-36  
 Sono-Mag Corp. ....C-100  
 Sony Communications Products Co. ....C-100  
 Sony Magnetic Products Co. ....C-100  
 Sony Professional Audio.....C-101  
 S.O.S. Photo-Cine-Optics .....C-101  
 Sound Technology Inc. ....C-101  
 Soundcraft Electronics Inc. ....C-101  
 Soundmaster International Inc. ....C-101  
 Soundtrack Recording Studios .....C-36  
 Soundtracs .....C-101  
 South Africa (TV Stations).....B-191  
 South Carolina Commercial TV Stations.....A-921  
 South Dakota Commercial TV Stations .....A-941  
 South West Africa (TV Stations).....B-191  
 Southbrook Television Distribution Corp. ....C-36  
 Southern Baptists' Radio & Television Commission.....C-36  
 Southwest Film Laboratory Inc. ....C-36  
 Southwest Multimedia Corp. ....A-1314  
 Southwestern Media Associates .....C-54  
 Southwire Co. ....C-101  
 Spain (TV Stations).....B-191  
 Rick Spalla Video Productions .....C-36  
 Spanish Interantional Communications Corp. ....A-1314  
 Spanish Television Systems Inc. ....C-36  
 Spartan Radiocasting Inc. ....A-1314  
 Spectra Image .....C-36  
 Spectrum Mega Hertz .....C-101  
 Spectrum Motion Picture Laboratory .....C-36  
 Spectrum Planning Inc. ....C-65  
 Spiritual World Network .....C-36  
 Spokane Chronicle .....A-1318  
 Sportlite Films .....C-36  
 Sports Scene Inc. ....C-101  
 Sri Lanka (TV Stations).....B-191  
 Stahl .....C-101  
 Stainless Inc. ....C-101  
 Stancil Corp. ....C-101  
 Standard Communications Inc. ....A-1314  
 Standard Communications Corp. ....C-101  
 The Standard Corp. ....A-1318  
 Standard Tape Laboratory Inc. ....C-101  
 Standard Truck & Equipment Co. ....C-101  
 Stanton Magnetics Inc. ....C-101  
 Stantron Unit of Zero Corp. ....C-101  
 Star Case .....C-101  
 Howard E. Stark .....C-54  
 State Labs Inc. ....C-101  
 State Street Bank & Trust Co. ....C-54  
 Station Directory Section—Description.....A-14  
 Status Cabinetry.....C-101  
 Stauffer Communications Inc. ....A-1314, 1318  
 Steadi-Film Corp. ....C-101  
 John D. Stebbins Co. ....C-54  
 Steenbeck Inc. ....C-101  
 Richard Stein & Associates.....C-65  
 Steinberg Electronics Inc. ....C-101  
 Hal Stein's Compass Productions.....C-36  
 Stelco Inc. ....C-101  
 Sterling Institute Inc. ....C-65  
 Sterling Productions Ltd. ....C-36  
 Claire Stern Associates Inc. ....C-65  
 Don Stern Productions.....C-36  
 Stern Telecommunications Corp. ....C-65  
 Stevens Tower Co. Inc. ....C-101  
 Mike Stokey Enterprises Inc. ....C-36  
 Stone/Mansfield .....C-36  
 Storeel Corp. ....C-101  
 Storer Communications Inc.—See SCI Television Inc. ....A-1314  
 Storer Television Sales Inc. ....C-7  
 Marty Stouffer Productions Ltd. ....C-36  
 Straight Wire Audio .....C-101  
 Strand Lighting Inc. ....C-101

Strata Marketing .....C-101  
 S. S. Street & Associates .....C-54  
 Streeterville.....C-36  
 Structural Systems Technology Inc. ....C-65  
 Martha Stuart Communications Inc. ....C-36  
 William T. Stubblefield Co. Inc. ....C-54  
 Studer Revox America Inc. ....C-101  
 Studio Film & Tape Inc. ....C-36, 101  
 Studio Live Ltd. ....C-36  
 Studio Technologies Inc. ....C-102  
 Submarine Contractors Inc. ....C-102  
 Sudan (TV Stations) .....B-191  
 Sudborough Productions .....C-36  
 Sudbrink Broadcasting.....A-1314  
 Joe Sullivan & Associates Inc. ....C-65  
 Sullivan Productions Inc. ....C-36  
 Lester Sumrall Evangelistic Association Inc. ....A-1314  
 Sunbelt Television Programs.....C-36  
 Sunbow Productions .....C-36  
 Sunbury Music Canada Ltd. (CAPAC), Dunbar Music  
 Canada Ltd. (PRO).....C-36  
 Sunspot .....C-102  
 Suppliers & Manufacturers of Broadcasting & Cable Television  
 Equipment .....C-68  
 Surinam (TV Stations) .....B-191  
 The Susskind Co. ....C-36  
 Swager Communications Inc. ....C-102  
 Hack Swain Productions Inc. ....C-36  
 Swaziland (TV Stations).....B-192  
 Sweden (TV Stations).....B-192  
 Allen Swift Inc. ....C-36  
 Swintek Enterprises Inc. ....C-102  
 Switchcraft Inc. ....C-102  
 Switzerland (TV Stations) .....B-192  
 SWR INC. ....C-102  
 Sydney Box Associates Ltd. ....C-37  
 Sylvania Lighting.....C-102  
 Symbolics Graphics Division .....C-102  
 Symetrix Inc. ....C-102  
 Symonds & Associates .....C-65  
 Synchronous Communications Inc. ....C-102  
 Ken Snyder Enterprises .....C-36  
 Syndicast Services Inc. ....C-37  
 Syndicated Communications Inc. ....C-54  
 Syrcuits International Inc. ....C-102  
 Syria (TV Stations) .....B-192  
 System Associates.....C-102  
 Systemation .....C-102  
 Szabo Associates Inc., Media Collection Specialists .....C-54

T

TA Associates.....C-54  
 Taber Manufacturing & Engineering Co. ....C-102  
 The Tacher Co. Inc. ....C-7  
 D. L. Taffner Ltd. ....C-37  
 Taft Broadcasting Co. ....A-1314  
 Taft H-B International .....C-37  
 Taikan Co. ....C-102  
 Tailford Associates Cable Group .....C-65  
 Taiwan (Republic of China—TV Stations).....B-176  
 TAK Communications Inc. ....A-1314  
 Tamaqua Cable Products Corp. ....C-102  
 Tamron Industries Inc. ....C-102  
 The Tandem Group .....C-102  
 Tannebringrose Assoc. Inc. ....C-37  
 Tanzania (TV Stations).....B-192  
 Tape-Film Industries .....C-37  
 Tape Programs (see Program Sources & Services for Television  
 & Cable).....C-13  
 Tape-Athon Corp. ....C-102  
 Tapscan Inc., TVSCAN Div. ....C-102  
 Target Broadcast Sales .....C-9  
 Targeted Market Tracking-TMT—(see Parallax Corp.).....C-95  
 Sarkes Tarzian Inc. ....A-1314  
 TASCAM/TEAC Professional Division .....C-102  
 T.A.T. Communications Co.—(see Tandem Group Inc.).....C-102  
 T-C Specialties Co. Inc. ....C-65

## Index to Contents

TCS Sports.....	C-37	Armed Forces.....	B-196
TCS (Total Communication Systems).....	C-37	Book & Periodical Publishing Firms with TV Station Ownership.....	A-1319
Parry D. Teasdale, Station Development Consultant.....	C-65	Call Letters of.....	A-6
Parry D. Teasdale.....	C-37	Commercial.....	A-18
Teatronics Inc.....	C-102	Canadian.....	B-127
Tech Media Supply Co.....	C-102	Construction Permits.....	A-1268
Tech Systems Corp.....	C-102	Description of Station Directory Section.....	A-14
Techni-Tool Inc.....	C-102	Educational/Public.....	A-1197
Technical Consulting Services (see Management & Technical Consulting Services).....	C-56	Foreign-Language Programming on TV Stations.....	B-125
Technics.....	C-102	Group Ownership.....	A-1305
Technisonic Studios Inc.....	C-37	Instructional.....	B-108
Technology Service Corp.....	C-37, 102	International.....	B-173
Technov Industries Ltd.....	C-102	International Color TV Systems.....	B-198
Techrack.....	C-102	Low Power.....	B-1
Tek Media Products Co.....	C-102	Low Power Group Owners.....	B-1
Tekno/Balcar.....	C-102	Newspaper Ownership of TV Stations.....	A-1316
Tekskil Industries.....	C-102	Publishing Firms with TV Station Ownership.....	A-1319
Tektronix Inc.....	C-102	Sales Representatives of.....	C-1
Tel-A-Cast Inc.....	C-37	Translators.....	B-53
Telaudio Centre.....	C-102	Translators Owned & Operated by TV Stations.....	B-103
Telco American.....	C-103	World TV Stations & Sets.....	B-202
Telecom Appraisal.....	C-65	Television Stations—Commercial:	
Tele-Engineering Corp.....	C-103	Alabama.....	A-18
Tele-Measurements Inc.....	C-103	Alaska.....	A-49
Telecine Film Studios Inc.....	C-37	Arizona.....	A-59
Tele-Cine Inc.....	C-103	Arkansas.....	A-77
Telecom Productions Inc.....	C-37	California.....	A-91
Telecommunication Products Corp.....	C-103	Colorado.....	A-168
Telecrafter Corp.....	C-65	Connecticut.....	A-187
Telecrafter Products Corp.....	C-103	Delaware.....	A-195
Teledac Inc.....	C-103	District of Columbia.....	A-197
Teledyne Camera Systems.....	C-103	Florida.....	A-206
Tele-Engineering Corp.....	C-65	Georgia.....	A-258
Telemated Motion Pictures.....	C-37	Hawaii.....	A-307
Tele-Measurements Inc.....	C-66	Idaho.....	A-322
Telemet, Div. of Geotel Inc.....	C-103	Illinois.....	A-333
Telemetry Inc.....	C-103	Indiana.....	A-386
Telemine Co. Inc.....	C-103	Iowa.....	A-413
Tele-Missions International Inc.....	C-37	Kansas.....	A-432
Telemount Pictures Inc.....	C-37	Kentucky.....	A-448
Telemundo.....	C-7	Louisiana.....	A-467
Telemundo Group.....	A-1314	Maine.....	A-491
Telepak SD.....	C-103	Maryland.....	A-500
Telerep Inc.....	C-7	Massachusetts.....	A-511
Telescene Inc.....	C-37	Michigan.....	A-527
Telescript Inc.....	C-103	Minnesota.....	A-561
Telescript Industries Corp.....	C-103	Mississippi.....	A-584
Telestrategies.....	C-66	Missouri.....	A-602
Teletech Communications.....	C-66	Montana.....	A-635
Tele-Tech Electronics Ltd.....	C-103	Nebraska.....	A-651
Televideo San Diego.....	C-103	Nevada.....	A-669
Television & Cable Program Sources & Services.....	C-13	New Hampshire.....	A-681
Television Broadcasting Service Inc.....	C-37	New Jersey.....	A-686
Television Business Inc.....	C-37	New Mexico.....	A-689
Television Cable Communications.....	C-54, 66	New York.....	A-706
TV Decisions.....	C-106	North Carolina.....	A-756
The Television Distribution Co. Inc.....	C-37	North Dakota.....	A-784
Television Engineering Corp.....	C-103	Ohio.....	A-801
Television Equipment Associates Inc.....	C-103	Oklahoma.....	A-843
TV Gems Inc.....	C-38	Oregon.....	A-862
Television Interamericana S.A.....	C-37, 66	Pennsylvania.....	A-878
Television Latina Inc.....	C-37	Rhode Island.....	A-916
Television Market Rankings.....	A-1	South Carolina.....	A-921
Ranked by ADI.....	A-1	South Dakota.....	A-941
Alphabetical by Market.....	A-5	Tennessee.....	A-956
Television Program Enterprises/Operation Prime Time.....	C-37	Texas.....	A-985
TV Sports Scene Inc.....	C-38	Utah.....	A-1072
Television Station Consulting Services (see Management & Technical Consulting Services).....	C-56	Vermont.....	A-1080
Television Station Ownership by Book & Periodical Publishing Firms.....	A-1319	Virginia.....	A-1084
Television Station Partners.....	A-1314	Washington.....	A-1106
Television Stations (Armed Forces).....	B-196	West Virginia.....	A-1129
Television Stations (Canadian).....	B-127	Wisconsin.....	A-1142
Television Stations (International).....	B-173	Wyoming.....	A-1168
Television Stations (International Color TV Systems).....	B-198	Guam.....	A-1178
Television Stations.....	A-18	Puerto Rico.....	A-1179
Applications.....	A-1285	Virgin Islands.....	A-1196
		Television Stations Applications for New TV Stations.....	A-1285
		Television Stations Call Letters.....	A-6

## Index to Contents

Television Stations Construction Permits .....	A-1268	Toner Cable Computer Systems .....	C-106
Television Stations Foreign-Language Programming .....	B-125	Toner Cable Equipment Inc. ....	C-106
Television Stations Group Ownership .....	A-1305	Edwin Tornberg & Co. Inc. ....	C-54, 66
Television Stations Ownership by Newspapers .....	A-1316	Torpey Controls .....	C-106
Television Stations Sales Representatives .....	C-1	Toshiba Corp. ....	C-106
Television Stations and Sets (World) .....	B-202	Towers, Perrin, Forster & Crosby Inc. ....	C-66
Television Syndications .....	C-37	Townsend Broadcast Systems Inc. ....	C-106
Television Systems of the United Kingdom and IBA Commercial Program Contractors .....	B-199	TPC Communications .....	C-38
Television Technology Corp. ....	C-103	Traco Advertising Inc. ....	C-38
Television Translator Stations .....	B-53	Tracor Inc., Industrial Instruments Div. ....	C-106
Owned & Operated by TV Stations .....	B-103	Trafco Inc.—(see United Methodist Communications) .....	C-39
TV—Applications Pending for New Stations .....	A-1285	Training Delivery Services Inc. ....	C-66
TV Households (Arbitron Television Market Rankings) .....	A-1	Trans Union Leasing Corp. ....	C-54
TV Stations (Canadian) Sales Representatives .....	C-8	Trans-USA Corp. ....	C-106
TV Stations—Low Power .....	B-1	Trans World International Inc. ....	C-38
TV Stations—Low Power Group Owners .....	B-1	Trans-American Video Inc. ....	C-38
TV Stations Call Letters .....	A-6	Transatlantic Video .....	C-38
TV Stations National Sales Representatives .....	C-1	Transcomm Inc. ....	C-66
TV Stations Sales Representatives—Foreign Language and Overseas Station .....	C-10	Transformations .....	C-106
TV Stations and Sets (World) .....	B-202	Translator Television Stations .....	B-53
Telewide Systems Inc. ....	C-37	Owned & Operated by TV Stations .....	B-103
Tele-Wire Supply Corp. ....	C-103	Translators Owned & Operated by TV Stations .....	B-103
Teleworld Inc. ....	C-37	Trans-Lux Corp. ....	C-106
Telex Communications Inc. ....	C-103	Transmission Structures Limited .....	C-106
Telic Inc. ....	C-37	Transvue Pictures Corp. ....	C-38
Tellet Communications Corp. ....	C-103	TRAV (Television, Radio & Audio-Visuals) .....	C-38
Telista, General Cable Apparatus Div. ....	C-103	Treise Engineering Inc. ....	C-106
Telviad Corp. ....	C-103	Tri-Ex Tower Corp. ....	C-106
Temple Telegram .....	A-1318	Tri-State Christian TV .....	A-1315
Temple, Barker & Sloane Inc. ....	C-66	Tribune Broadcasting Co. ....	A-1314
Tempo Enterprises Inc. ....	C-37	Tribune Co. ....	A-1318
Temtron Electronics Ltd. ....	C-103	Tribune Entertainment Co. ....	C-38
Tennaplex Systems Ltd. ....	C-104	Tribune Films Inc. ....	C-38
Tennessee Commercial TV Stations .....	A-956	Trigon Video Services—(see Videoworks) .....	C-38
Tentel .....	C-104	Trilogy Communications .....	C-106
Tepeco Corp. ....	C-104	Trimm Inc. ....	C-106
Terado Corp. ....	C-104	Trimount Corp. ....	C-106
Test Inc. ....	C-104	Trinidad and Tobago (TV Stations) .....	B-193
Test Patterns .....	C-38	Trinity Broadcasting Network Inc. ....	A-1315
Texar Inc. ....	C-104	Triple C Communications .....	C-106
Texarkana Gazette and News .....	A-1318	Triple Crown Electronics Inc. ....	C-106
Texas Commercial TV Stations .....	A-985	Triplett Corp. ....	C-106
Texas Electronics Inc. ....	C-104	Trompeter Electronics Inc. ....	C-106
Texas Music Network .....	C-38	TRW RF Devices Division .....	C-106
Texscan Corp. ....	C-104	TSM (Total Spectrum Manufacturing) Inc. ....	C-106
The Texwipe Co. ....	C-104	Tuesday Productions .....	C-38
T.F.T. Inc. ....	C-104	Tunisia (TV Stations) .....	B-193
Thailand (TV Stations) .....	B-192	Turfco Mfg. Inc., Pipe-Piper .....	C-96
Theatre Service & Supply Corp. ....	C-104	Turkey (TV Stations) .....	B-193
Thermodyne International Ltd. ....	C-104	Turner Broadcasting Sales Inc. ....	C-8
Thoben-VanHuss & Associates Inc. ....	C-54	Turner Program Services .....	C-38
H. Erwin Thompson Associates Inc. ....	C-54	Guyon Turner—See Craig Fox Group .....	
Pat Thompson Co. ....	C-54	T.V.C. Supply Co. Inc. ....	C-106
Thomson-CSF Broadcast Inc. ....	C-104	Tvc Video Inc. ....	C-38
Thomson Electronic Tube Div. ....	C-104	TVI .....	C-106
Thomson LGT .....	C-104	TVSM Inc. ....	C-66
Thomson McKinnon Securities Inc. ....	C-54	TVX Broadcast Group .....	A-1315
Thomson Video Equipment .....	C-104	Twentieth Century-Fox .....	C-38
The Thorburn Co. ....	C-54	Twentieth Century-Fox Film Corp. ....	C-38
THT Productions Inc. ....	C-38	Twentieth Century-Fox Television .....	C-38
Tiffen Manufacturing Corp. ....	C-104	Twentieth Century-Fox TV International Inc. ....	C-38
Tiffin Scenic Studios Inc. ....	C-104	Twenty-First Century Distribution .....	C-39
Time-Life Films .....	C-38	TWR Lighting Inc. ....	C-106
Time Manufacturing Co. ....	C-104	Joseph Tydings .....	A-1315
Timeline Inc. ....	C-104		
Times Fiber Communications Inc. ....	C-104	<b>U</b>	
Times Mirror Co. ....	A-1314, 1318, 1319	UCVideo .....	C-39
Titan Sports .....	C-38	UEC Skyvan .....	C-106
Titra Sound Corp. ....	C-38	Uganda (TV Stations) .....	B-193
Titus Productions Inc. ....	C-38	UK Television Systems and IBA Commercial Program Contractors .....	B-199
TM Communications Inc. ....	C-38	Ultimate Corp. ....	C-106
TMD, The Will-Burt Co. ....	C-104	Ultra Audio Pixtec .....	C-107
Toa Electronics Inc. ....	C-104	Underground Equipment & Supply .....	C-107
Tocom Div. (General Instrument Corp.) .....	C-104	Unicol Products Inc. ....	C-107
Togo (TV Stations) .....	B-193	Unifilm International Co. ....	C-39
Tomlin Film Productions Inc. ....	C-38	Union Connector Co. Inc. ....	C-107
		Union Mutual Life Insurance Co. ....	C-54
		UNI-SET Corp. ....	C-107

## Index to Contents

United Ad Label Co. Inc.	C-107
United Arab Emirates (TV Stations)	B-193
United Artists Television Inc.—(see MGM/UA Television Productions)	C-29
United Broadcasting Corp.	A-1315
United Communications Corp.	A-1315, 1318
United Film Enterprises Inc.	C-39
United Kingdom (TV Stations)	B-193
United Kingdom Television Systems and IBA Commercial Program Contractors	B-199
United Media	C-107
United Methodist Communications	C-39
United Nations Dept. of Public Information	C-39
United Press International	C-44
United Recording Electronics Industries	C-107
United Research Laboratory Corp.	C-107
United Ropeworks USA Inc.	C-107
U.S. Army Department	C-39
U.S. Catholic Conference	C-39
U.S. Chamber of Commerce	C-39
U.S. Department of Agriculture	C-39
United Technical Publications	A-1319
United Television Inc.	A-1315
Universal Television	C-39
University of Michigan Media Resources Center	C-39
University of Southern California	C-39
Univision	C-39
Unusual Films	C-39
UPA Productions of America	C-39
UPITN—(see Worldwide Television News Corp.)	C-44
Upper Volta (TV Stations)	B-193
UREI	C-107
Uruguay (TV Stations)	B-193
US Call Letters	A-6
U.S. Dept. of Commerce	C-66
US Tape & Label Corp.	C-107
US Television Stations Call Letters	A-6
USSR (TV Stations)	B-194
USTV	C-39
Utah Commercial TV Stations	A-1072
Utah Scientific Inc.	C-107
UTE Microwave Inc.	C-107
Utility Body Co.	C-107
Utility Systems Development	C-66
Utility Tower Co.	C-107

## V

Valentino Music Library	C-39
Valley International Inc.	C-107
Valley National Bank	C-54
Valmont Industries Inc.	C-107
Valtec	C-107
Valuation Research Corp.	C-54
ValueTelevision	C-39
Van Bernard Productions	C-39
Van Pragg Productions Inc.	C-39
Vanda Communications Inc.	C-66
Varian Associates	C-107
T. J. Vaughan & Associates	C-66
Vazquez & Associates	C-66
VEAM (Division of Litton Systems Inc.)	C-107
VEBO Production Inc.	C-39
Vector Technology Inc.	C-107
Vega Associates Inc.	C-66
Venard Films Ltd.	C-39
Venezuela (TV Stations)	B-194
Vermeer Manufacturing Co.	C-107
Vermont Commercial TV Stations	A-1080
Veronis, Suhler & Associates Inc.	C-54
Versa-Count Inc.	C-107
Versatech Industries Inc.	C-107
Vertex Communications Corp.	C-107
Vertigo Systems International Inc.	C-107
Viacom Broadcasting Inc.	A-1315
Viacom International Inc.	C-39
Vickerman-Zachary-Miller	C-66
Vicon Industries Inc.	C-107
Victory Television Inc.	C-38
Video Accessory Corp.	C-107

Video Associates Labs Inc.	C-107
Video Brokers	C-108
Video Brokers International	C-108
Video-Cinema Films Inc.	C-38
Video Communications Inc.	C-66
Video Data Systems (Sterling Television Presentations Inc.)	C-108
Video Design Pro	C-108
Video International	C-108
Video Management Consultants	C-38, 66
Video Operations Services Inc.	C-108
Video Probe Index Inc.	C-66
Video Production Services	C-38
Video Programs International Ltd.	C-38
Video Research Systems	C-66
Video Services Unlimited	C-108
The Video Tape Co.	C-108
Video View	C-38
Video West	C-38
Videolab	C-108
Videomedia	C-108
Videophile Inc.	C-66
Videotek Inc.	C-108
Videotelecom	C-108
Videoworks	C-38
Vidistrib Inc.	C-38
Vietnam (TV Stations)	B-194
Viewsonics Inc.	C-108
Viking Cases	C-108
Viking Films Inc.	C-38
Vinten Equipment Inc.	C-108
Virgin Islands Commercial TV Stations	A-1196
Virginia Commercial TV Stations	A-1084
Visnews International	C-38
Visual Productions '80 Ltd.	C-38
Vital Industries Inc.	C-108
Vitt Media International Inc.	C-38
Vondell & Co.	C-54
Vorkapich/Lipson Inc.	C-38

## W

Wabash Valley Broadcasting Corp.	A-1315
Roger Wade Productions Inc.	C-38
Walker Media Inc.	C-54
Hugh Wallace Inc.	C-10
Wallach Enterprises Inc.	C-38
Wallach/Seizer Productions	C-38
Waller Capital Corp.	C-55
Walton Towers Inc. (Subsidiary of Lighting Electric of PA Inc.)	C-108
W & W Films Inc.	C-38
Ward-Beck Systems Ltd.	C-108
Ward Productions Inc.	C-38
The Warehouse Recording Studio	C-38
Warner Bros. Pay-TV & Network Feature Film Sales	C-42
Warner Bros. Television Distribution	C-38
Warner/Levinson Corp.	C-42
Washington Commercial TV Stations	A-1106
Washington International Teleport	C-66
Washington Post	A-1318
Washington Post Co.—See Post-Newsweek Stations	
Waterman Broadcasting Corp.	A-1315
Wavefront Technologies Inc.	C-108
Wavetek RF Products Inc.	C-108
Wayne-Evans & Associates	C-8
WBNS-TV Inc.	A-1315
WCN Productions	C-42
Weather Scan Inc.	C-108
Wegener Communications Inc.	C-108
Weiss Global Enterprises	C-42
Weldone Trading Co. Inc.	C-108
Wells Fargo Bank	C-55
J. N. Wells & Company Inc.	C-55
We're Cooking Now Inc.—(see WCN Productions)	C-42
R. D. Werner Co. Inc.	C-108
Wescom Productions	C-42
West Glen Communications	C-42
West Virginia Commercial TV Stations	A-1129
Westek Communications Services	C-66
Western Instructional Television Inc.	C-42




**F**rom the moment the first telecast made its way into a handful of living rooms, audiences were entranced, entertained and enlightened. Now, television is in nearly every household. Viewers receive more channels and have more choices than ever before. Television. It's the media choice that reaches 98% of all households. That's why advertisers invest a whopping 21 billion dollars each year. How do we know? We've been watching audiences watch TV since 1949—longer than *anyone*. And, as the medium and the audience grow and change, so do we. Developing new ways to define and describe who they are and what they watch. Arbitron. We know the territory.

**ARBITRON RATINGS**

## Index to Contents

Western Tele-Communications Inc. ....	C-108	Worldwide Entertainment Corp. ....	C-43
Western Towers .....	C-108	Worldwide Television News Corp. ....	C-44
Western Video Systems Inc. ....	C-42	WPHL-TV .....	C-43
WesternWorld Television .....	C-42	WPS-CATV Services Division.....	C-67, 109
Westinghouse Broadcasting—See Group W		Carter Wright Enterprises .....	C-43
Weston Woods Studios Inc. ....	C-42	Lowell R. Wright.....	C-67
Edward Wetter & Co. Inc. ....	C-55	W.R.S. Motion Picture & Video Labs .....	C-43
Wheatstone Corp. ....	C-108	WSI Corp. ....	C-109
Ian N. Wheeler—See Family Group Ltd.		WTMJ Inc. ....	A-1315
Wheelit Inc. ....	C-108	WTR Media Sales Inc. ....	C-10
Whirlwind .....	C-108	WTTW Channel 11/Enterprises Group .....	C-43
Alton Whitehouse & Associates .....	C-42	WTWV Inc. ....	A-1315
Wide Band Engineering Co. ....	C-108	WW Entertainment .....	C-43
Wilkin Broadcast Consultants Inc. ....	C-66	The Wyckoff Organization .....	C-67
Wilkins & Associates.....	C-55	Walter S. Wydro Consultants.....	C-67
Wilkinson Electronics Inc. ....	C-108	Steve Wyman & Associates Inc. ....	C-55, 67
Williams & Meyer Co. ....	C-42	Wyoming Commercial TV Stations .....	A-1168
Williams Communications—See Great Trails Broadcasting Corp.			
Willoughby-Fowler Co. Inc. ....	C-108	<b>Y</b>	
Wilmore Electronics Co. Inc. ....	C-109	Yamashita Engineering Mfg. Inc. ....	C-109
H. Wilson Co. ....	C-109	Y&R Program Services .....	C-43
Ralph C. Wilson Jr. ....	A-1315	Yemen (People's Democratic Republic of Yemen—TV Stations).....	B-194
Winders & Geist Inc. ....	C-109	Yemen Arab Republic (TV Stations) .....	B-194
Windsor Total Video Inc. ....	C-42	York Enterprises Inc. ....	C-43
Thomas M. Wing & Associates .....	C-67	Adam Young Inc. ....	C-8
Winsted Corp. ....	C-109	Young Broadcasting Inc. ....	A-1315
Wireworks Corp. ....	C-109	Jim Young & Associates Inc. ....	C-67
Wisconsin Commercial TV Stations .....	A-1142	Youngstown Vindicator .....	A-1318
W. Russell Withers Jr. ....	A-1315	Yugoslavia (TV Stations).....	B-194
WNET/Thirteen.....	C-42	Jane Yurow Associates .....	C-67
Wold Communications Inc. ....	C-42, 67	<b>Z</b>	
Wolf Coach Inc. ....	C-109	Zachry Associates Inc. ....	C-43
Sid Woloshin Inc. ....	C-43	Zaire Republic (TV Stations).....	B-196
Charles Woods.....	A-1315	Zambia (TV Stations).....	B-196
Woodside-Cable Consulting Group .....	C-55, 67	Z-Axis.....	C-43
Wooster Republican Printing Co. ....	A-1315	Zenith Electronics Corp. (Cable Products Div.).....	C-109
World Events Productions Ltd. ....	C-43	Zimbabwe (TV Stations) .....	B-196
World TV Stations and Sets .....	B-202	Zonal Ltd. ....	C-109
World Tower Co. Inc. ....	C-109	Zoomar.....	C-109
World Video Inc. ....	C-109		
World Wide Bingo Inc. ....	C-43, 109		
World Wide Information Services Inc. ....	C-67		
Worldvision Enterprises Inc. ....	C-43		

# CHANGING ADDRESS?



# PLEASE KEEP IN TOUCH!

We want you to get the best service possible and to do so, we need your help!

Because of the format of TELEVISION & CABLE FACTBOOK, it's very important that we don't lose touch with you. To insure that you receive the next volume of this two-volume set as soon as it's published, we need to be advised of any address change that might affect delivery.

For your convenience, we have included the postage-paid card below.

Please change your records to reflect my new address and to insure that I will receive the second volume of my two-volume TELEVISION & CABLE FACTBOOK as soon as it's published.

## OLD ADDRESS

## NEW ADDRESS

\_\_\_\_\_  
Name

\_\_\_\_\_  
Name

\_\_\_\_\_  
Company

\_\_\_\_\_  
Company

\_\_\_\_\_  
Address

\_\_\_\_\_  
Address

\_\_\_\_\_  
City State Zip

\_\_\_\_\_  
City State Zip

( ) \_\_\_\_\_  
Phone No.

( ) \_\_\_\_\_  
Phone No. Effective Date

# Just Some of the Products and Information Services Available from Television Digest

- **CABLE & STATION COVERAGE ATLAS** — Annual source book for television, cable and related industries, highlighted by updated Grade B contour, microwave, 35-mile and 55-mile zone maps plus information on MDS, LPTV and other vital subjects.
- **ELECTRONIC DELIVERY** — Instant access to all the data in the Television Digest newsletter information services via NewsNet or NEXIS, featuring a keyword search capability and headline scan function designed to give users the most up-to-date news available in the easiest, most timely fashion.
- **COMPUTERIZED MAILING LISTS** — Updated mailing lists of all U.S. operating cable systems and operating U.S. television stations are available for rental.
- **SATELLITE WEEK** — Weekly newsletter covering the latest developments in satellite broadcasting, telecommunications, earth observation and space industrialization.
- **COMMUNICATIONS DAILY** — Daily newsletter covering all aspects of electronic communications including telephone and data communications, cable TV, teleconferencing, electronic publishing and emerging technologies.
- **VIDEO WEEK** — Weekly newsletter reporting the latest news on program sales and distribution for videocassettes, discs, pay TV and allied media.
- **TELEVISION DIGEST with CONSUMER ELECTRONICS** — Weekly newsletter presenting the most up-to-the-minute news, trends and developments in the television, cable, broadcasting and consumer electronic fields.
- **PUBLIC BROADCASTING REPORT** — Bi-weekly newsletter that supplies impartial, analytical news and information on public broadcasting, including funding, technical and regulatory news.
- **ACTION UPDATES** — Weekly supplements covering changes in the Cable and Television fields including licensing, franchising and other regulatory matters.
- **COMMON CARRIER WEEK** — Weekly newsletter examining the telecommunications industry with focus on regulatory and legal actions, product announcements, new services such as PBX and cellular radio, competition and more.
- **SPACE COMMERCE BULLETIN** — Bi-weekly newsletter covering the frontiers of space business including commercialization, industrialization, defense, remote sensing, space stations and other pertinent trends and developments.
- **TELECOM FACTBOOK** — Annual reference/phone directory for the telecommunications industry with organizational charts, graphs, glossary, Buyer's Guide and more.



NO POSTAGE  
NECESSARY  
IF MAILED  
IN THE  
UNITED STATES

**BUSINESS REPLY CARD**

FIRST CLASS

PERMIT NO. 10388


WASHINGTON, D.C.

POSTAGE WILL BE PAID BY ADDRESSEE

**Television Digest**

1836 Jefferson Place N.W.

Washington, D. C. 20036







## Television Market Rankings

Market	Arbitron ADI TV Households	Rank	Market Area Commercial TV Stations
Panama City, FL .....	78,300	171	WJHG-TV (7), WMBB (13)
Lake Charles, LA .....	76,400	172	KPLC-TV (7), KVHP (29)
Missoula, MT .....	76,300	173	KCFW-TV (9), KECI-TV (13), KPAX-TV (8)
Ardmore-Ada, OK .....	70,900	174	KTEN (10), KXII (12)
Grand Junction-Durango, CO .....	68,300	175	KJCT-TV (8), KREX-TV (5), KREY-TV (10), KREZ-TV (6)
Jonesboro, AR .....	67,500	176	KAITV (8)
Meridian, MS .....	66,900	177	WLBM-TV (30), WTOK-TV (11), WTZH (24)
Great Falls, MT .....	66,300	178	KFBB-TV (5), KRTV (3), KTF (16)
Biloxi-Gulfport-Pascagoula, MS .....	64,100	179	WLOX-TV (13), WXXV-TV (25)
Roswell, NM .....	61,800	180	KBIM-TV (10), KOBR (8), KRPV (27), KVIO-TV (6)
Palm Springs, CA .....	61,000	181	KESQ-TV (42), KMIR-TV (36)
El Centro, CA-Yuma, AZ .....	58,900	182	KECY-TV (9), KYEL-TV (13)
Alexandria, MN .....	58,500	183	KCMT (7), KNMT (12), KSAX (42)
Casper-Riverton, WY .....	55,500	184	KFNB (20), KFNE (10), KGWC-TV (14), KGWL-TV (5), KGWR-TV (13), KTWO-TV (2)
Marquette, MI .....	54,900	185	WLUC-TV (6)
Tuscaloosa, AL .....	52,300	186	WCFT-TV (33), WDBB (17)
Eureka, CA .....	51,100	187	KIEM-TV (3), KREQ (23), KVIQ-TV (6)
Cheyenne, WY-Scottsbluff, NE .....	50,100	188	KDUH-TV (4), KGWN-TV (5), KSTF (10), KTVS (3)
Butte, MT .....	48,400	189	KCTZ (7), KTVM (6), KXLF-TV (4)
St. Joseph, MO .....	47,000	190	KQTV (2), KTAJ (16)
San Angelo, TX .....	46,300	191	KACB-TV (3), KIDY (6), KLST (8)
Jackson, TN .....	45,800	192	WBBJ-TV (7), WJWT (16)
Lafayette, IN .....	45,400	193	WLFI-TV (18)
Hagerstown, MD .....	40,300	194	WHAG-TV (25), WJAL (68)
Lima, OH .....	40,100	195	WLIO (35), WTLW (44)
Charlottesville, VA .....	38,700	196	WVIR-TV (29)
Bowling Green, KY .....	38,100	197	WBKO (13)
Parkersburg, WV .....	35,300	198	WTAP-TV (15)
Laredo, TX .....	34,200	199	KGNS-TV (8), KLDO-TV (27), KVTV (13)
Harrisonburg, VA .....	33,700	200	WHSV-TV (3)
Farmington, NM .....	31,800	201	KOBF (12)
Zanesville, OH .....	31,000	202	WHIZ-TV (18)
Twin Falls, ID .....	30,500	203	KMVT (11)
Ottumwa, IA-Kirksville, MO .....	29,200	204	KOIA-TV (15), KTVO (3)
Presque Isle, ME .....	28,600	205	WAGM-TV (8)
Flagstaff, AZ .....	26,900	206	KNAZ-TV (2)
Victoria, TX .....	26,700	207	KAVU-TV (25), KVCT (19)
Bend, OR .....	24,800	208	KTVZ (21)
Mankato, MN .....	23,300	209	KEYC-TV (12)
Helena, MT .....	18,600	210	KTVH (12)
North Platte, NE .....	18,500	211	KNOP-TV (2)
Alpena, MI .....	10,900	212	WBKB-TV (11)
Glendive, MT .....	5,300	213	KXGN-TV (5)

# BLACKBURN & COMPANY

I N C O R P O R A T E D

Media Brokers & Appraisers Since 1947

**WASHINGTON, D.C. 20036**  
1100 Connecticut Ave., NW  
(202) 331-9270

**ATLANTA, GA 30361**  
400 Colony Square  
(404) 892-4655

**CHICAGO, IL 60601**  
333 N. Michigan Ave.  
(312) 346-6460

**BEVERLY HILLS, CA 90212**  
9465 Wilshire Blvd.  
(213) 274-8151

# Alphabetical List of TV Markets—Arbitron 1986-1987

## Arbitron ADI TV Households Ranking

Market	Rank	Market	Rank	Market	Rank	Market	Rank
Abilene-Sweetwater, TX	157	Detroit, MI	7	Las Vegas, NV	94	Rochester, MN-Mason City, IA-	
Albany, GA	153	Dothan, AL	160	Laurel-Hattiesburg, MS	162	Austin, MN	149
Albany-Schenectady-Troy, NY	51	Duluth, MN-Superior, WI	120	Lexington, KY	73	Rochester, NY	70
Albuquerque, NM	65	El Centro, CA-Yuma, AZ	182	Lima, OH	195	Rockford, IL	114
Alexandria, LA	161	El Paso, TX	105	Lincoln-Hastings-Kearney, NE	92	Roswell, NM	180
Alexandria, MN	183	Elmira, NY	165	Little Rock, AR	53	Sacramento-Stockton, CA	20
Alpena, MI	212	Erie, PA	137	Los Angeles, CA	2	Salinas-Monterey, CA	111
Amarillo, TX	117	Eugene, OR	133	Louisville, KY	49	Salisbury, MD	164
Ardmore-Ada, OK	174	Eureka, CA	187	Lubbock, TX	150	Salt Lake City, UT	41
Atlanta, GA	12	Evansville, IN	90	Macon, GA	131	San Angelo, TX	191
Augusta, GA	99	Fargo, ND	104	Madison, WI	107	San Antonio, TX	44
Austin, TX	72	Farmington, NM	201	Mankato, MN	209	San Diego, CA	25
Bakersfield, CA	148	Flagstaff, AZ	206	Marquette, MI	185	San Francisco, CA	5
Baltimore, MD	21	Flint-Saginaw-Bay City, MI	56	McAllen-Brownsville, TX	116	Santa Barbara-Santa Maria-	
Bangor, ME	154	Florence, SC	144	Medford, OR	155	San Luis Obispo, CA	113
Baton Rouge, LA	91	Fort Myers-Naples, FL	101	Memphis, TN	39	Sarasota, FL	156
Beaumont-Port Arthur, TX	122	Fort Smith, AR	147	Meridian, MS	177	Savannah, GA	110
Bend, OR	208	Fort Wayne, IN	97	Miami, FL	14	Seattle-Tacoma, WA	16
Billings-Hardin, MT	163	Fresno-Visalia, CA	63	Milwaukee, WI	30	Shreveport, LA-Texarkana, TX	62
Biloxi-Gulfport-Pascagoula, MS	179	Gainesville, FL	169	Minneapolis-St. Paul, MN	15	Sioux City, IA	123
Binghamton, NY	132	Glendive, MT	213	Minot-Bismarck-Dickinson, ND	146	Sioux Falls-Mitchell, SD	98
Birmingham, AL	43	Grand Junction-Durango, CO	175	Missoula, MT	173	South Bend-Elkhart, IN	84
Bluefield-Beckley-Oak Hill, WV	143	Grand Rapids-Kalamazoo-		Mobile, AL-Pensacola, FL	55	Spokane, WA	78
Boise, ID	138	Battle Creek, MI	40	Monroe, LA-El Dorado, AR	115	Springfield, MA	106
Boston, MA	6	Great Falls, MT	178	Montgomery-Selma, AL	108	Springfield, MO	83
Bowling Green, KY	197	Green Bay-Appleton, WI	68	Nashville, TN	31	Springfield-Decatur-Champaign, IL	76
Bristol, VA-Kingsport-		Greensboro-Winston Salem-		New Orleans, LA	33	St. Joseph, MO	190
Johnson City, TN	82	High Point, NC	50	New York, NY	1	St. Louis, MO	18
Buffalo, NY	36	Greenville-New Bern-Washington, NC	96	Norfolk-Portsmouth-Newport News-		Syracuse, NY	67
Burlington, VT-Plattsburgh, NY	93	Greenville-Spartanburg, SC-		Hampton, VA	46	Tallahassee, FL-Thomasville, GA	129
Butte, MT	189	Asheville, NC	38	North Platte, NE	211	Tampa-St. Petersburg, FL	17
Casper-Riverton, WY	184	Greenwood-Greenville, MS	168	Odessa-Midland, TX	140	Terre Haute, IN	127
Cedar Rapids-Waterloo-Dubuque, IA	75	Hagerstown, MD	194	Oklahoma City, OK	37	Toledo, OH	64
Charleston, SC	109	Harrisburg-York-Lancaster-		Omaha, NE	69	Topeka, KS	144
Charleston-Huntington, WV	47	Lebanon, PA	45	Orlando-Daytona Beach-		Traverse City-Cadillac, MI	139
Charlotte, NC	32	Harrisonburg, VA	200	Melbourne, FL	27	Tucson, AZ	81
Charlottesville, VA	196	Hartford-New Haven, CT	23	Ottumwa, IA-Kirksville, MO	204	Tulsa, OK	52
Chattanooga, TN	80	Helena, MT	210	Paducah, KY-Cape Girardeau, MO-		Tuscaloosa, AL	186
Cheyenne-Scottsbluff, WY	188	Houston, TX	10	Harrisburg-Marion, IL	77	Twin Falls, ID	203
Chicago, IL	3	Huntsville-Decatur-Florence, AL	89	Palm Springs, CA	181	Tyler-Longview, TX	125
Chico-Redding, CA	141	Idaho Falls-Pocatello, ID	159	Panama City, FL	171	Utica, NY	158
Cincinnati, OH	28	Indianapolis, IN	24	Parkersburg, WV	198	Victoria, TX	207
Clarksburg-Weston, WV	166	Jackson, MS	85	Peoria, IL	103	Waco-Temple, TX	95
Cleveland, OH	11	Jackson, TN	192	Philadelphia, PA	4	Washington, DC	9
Colorado Springs-Pueblo, CO	100	Jacksonville, FL	57	Phoenix, AZ	22	Watertown-Carthage, NY	170
Columbia, SC	88	Johnstown-Altoona, PA	86	Pittsburgh, PA	13	Wausau-Rhineland, WI	130
Columbia-Jefferson City, MO	142	Jonesboro, AR	176	Portland, OR	26	West Palm Beach-Ft. Pierce-	
Columbus, GA	121	Joplin, MO-Pittsburg, KS	118	Portland-Poland Spring, ME	79	Vero Beach, FL	54
Columbus, OH	34	Kansas City, MO	29	Presque Isle, ME	205	Wheeling, WV-Steubenville, OH	134
Columbus-Tupelo, MS	135	Knoxville, TN	61	Providence, RI-New Bedford, MA	42	Wichita Falls, TX-Lawton, OK	126
Corpus Christi, TX	119	La Crosse-Eau Claire, WI	136	Quincy, IL-Hannibal, MO	151	Wichita-Hutchinson, KS	58
Dallas-Fort Worth, TX	8	Lafayette, IN	193	Raleigh-Durham, NC	35	Wilkes Barre-Scranton, PA	59
Davenport, IA-Rock Island-Moline, IL	74	Lafayette, LA	112	Rapid City, SD	167	Wilmington, NC	152
Dayton, OH	48	Lake Charles, LA	172	Reno, NV	124	Yakima, WA	128
Denver, CO	19	Lansing, MI	102	Richmond, VA	60	Youngstown, OH	87
Des Moines, IA	66	Laredo, TX	199	Roanoke-Lynchburg, VA	71	Zanesville, OH	202

# U.S. Television Stations by Call Letters

As of Oct. 1, 1987 with Channel Numbers in Parentheses.

Call Letter Assignments to CP Holders Included.  
Dagger(†) Indicates Non-Commercial/Educational Station  
Asterisk(\*) Indicates Construction Permit

<b>K</b>		
KAAL	.....	Austin, MN (6)
* KAAS-TV	.....	Salina, KS (18)
KABC-TV	.....	Los Angeles, CA (7)
KABY-TV	.....	Aberdeen, SD (9)
KACB-TV	.....	San Angelo, TX (3)
† KACV-TV	.....	Amarillo, TX (2)
KADN	.....	Lafayette, LA (15)
† KAET	.....	Phoenix, AZ (8)
† KAFT	.....	Fayetteville, AR (13)
KAGL	.....	San Bernardino, CA (30)
† KAID	.....	Boise, ID (4)
KAIH-TV	.....	Wailuku, HI (7)
KAIL	.....	Fresno, CA (53)
KAIT-TV	.....	Jonesboro, AR (8)
KAKE-TV	.....	Wichita, KS (10)
† KAKM	.....	Anchorage, AK (7)
KALB-TV	.....	Alexandria, LA (5)
KAMC	.....	Lubbock, TX (28)
KAME-TV	.....	Reno, NV (21)
KAMR-TV	.....	Amarillo, TX (4)
† KAMU-TV	.....	College Station, TX (15)
KAPP	.....	Yakima, WA (35)
KARD	.....	West Monroe, LA (14)
KARE	.....	Minneapolis-St. Paul, MN (11)
KARK-TV	.....	Little Rock, AR (4)
KASK-TV	.....	Las Cruces, NM (48)
KATC	.....	Lafayette, LA (3)
KATN	.....	Fairbanks, AK (2)
KATU	.....	Portland, OR (2)
KATV	.....	Little Rock, AR (7)
KAUT	.....	Oklahoma City, OK (43)
KAUZ-TV	.....	Wichita Falls, TX (6)
KAVU-TV	.....	Victoria, TX (25)
† KAWB	.....	Brainerd, MN (22)
† KAWE	.....	Bemidji, MN (9)
KAYS-TV	.....	Hays, KS (7)
KAYU-TV	.....	Spokane, WA (28)
KBAK-TV	.....	Bakersfield, CA (29)
* KBBL	.....	Big Bear Lake, CA (59)
KBCI-TV	.....	Boise, ID (2)
* KBCP	.....	Paradise, CA (46)
† KBDI-TV	.....	Broomfield, CO (12)
KBFD	.....	Honolulu, HI (32)
* KBGE	.....	Bellevue, WA (33)
† KBHE-TV	.....	Rapid City, SD (9)
KBHK-TV	.....	San Francisco, CA (44)
KBIM-TV	.....	Roswell, NM (10)
† KBIN	.....	Council Bluffs, IA (32)
KBJR-TV	.....	Duluth, MN-Superior, WI (6)
* KBLO	.....	Rapid City, SD (15)
† KBME	.....	Bismarck, ND (3)
KBMT	.....	Beaumont, TX (12)
KBMY	.....	Bismarck, ND (17)
KBRR	.....	Thief River Falls, MN (10)
* KBSC-TV	.....	Helena, MT (10)
KBSI	.....	Cape Girardeau, MO (23)
* KBTW	.....	Des Moines, IA (63)
KBTX-TV	.....	Bryan, TX (3)
KBVO-TV	.....	Austin, TX (42)
† KBYU-TV	.....	Provo, UT (11)
* KCAH	.....	Watsonville, CA (25)
KCAN	.....	Albion, NE (8)
KCAU-TV	.....	Sioux City, IA (9)
KCBA	.....	Salinas, CA (35)
KCBD-TV	.....	Lubbock, TX (11)
KCBS-TV	.....	Los Angeles, CA (11)
KCBY-TV	.....	Coos Bay, OR (2)
KCCI-TV	.....	Des Moines, IA (8)
* KCCZ	.....	Cedar City, UT (4)
* KCEC	.....	Pueblo, CO (26)
KCEN-TV	.....	Temple-Waco, TX (6)
* KCEO	.....	Oroville, CA (28)
† KCET	.....	Los Angeles, CA (28)
KCFW-TV	.....	Kaispell, MT (9)
† KCHD	.....	Denver, CO (41)
KCHF	.....	Santa Fe, NM (11)
KCIK	.....	El Paso, TX (14)
KCIT	.....	Amarillo, TX (14)
* KCJA	.....	Santa Fe, NM (19)
† KCKA	.....	Centralia, WA (15)
* KCKU	.....	Tyler, TX (14)
* KCMN	.....	El Dorado, AR (43)
KCMT	.....	Alexandria, MN (7)
* KCMY	.....	Sacramento, CA (29)
KCNC-TV	.....	Denver, CO (4)
KCOP	.....	Los Angeles, CA (13)
† KCOS	.....	El Paso, TX (13)
KCOY-TV	.....	Santa Maria, CA (12)
KCPM	.....	Chico, CA (24)
KCPQ	.....	Tacoma, WA (13)
† KCPT	.....	Kansas City, MO (19)
KCRA-TV	.....	Sacramento, CA (3)
KCRG-TV	.....	Cedar Rapids, IA (9)
KCRL	.....	Reno, NV (4)
† KCSM-TV	.....	San Mateo, CA (60)
KCSO	.....	Modesto, CA (19)
KCST-TV	.....	San Diego, CA (39)
* KCTD	.....	Butte, MT (18)
† KCTS-TV	.....	Seattle, WA (9)
KCTV	.....	Kansas City, MO (5)
KCTZ	.....	Bozeman, MT (7)
† KCWC-TV	.....	Lander, WY (4)
KCWT	.....	Wenatchee, WA (27)
KDAF	.....	Dallas, TX (33)
* KDAV	.....	Davenport, IA (30)
KDBC-TV	.....	El Paso, TX (4)
KDEB-TV	.....	Springfield, MO (27)
KDFI-TV	.....	Dallas, TX (27)
KDFW-TV	.....	Dallas-Fort Worth, TX (4)
† KDIN-TV	.....	Des Moines, IA (11)
KDKA-TV	.....	Pittsburgh, PA (2)
* KDKJ	.....	Fort Bragg, CA (5)
KDLH-TV	.....	Duluth, MN-Superior, WI (3)
KDLO-TV	.....	Florence, SD (3)
KDLT	.....	Mitchell, SD (5)
KDNL-TV	.....	St. Louis, MO (30)
KDOB-TV	.....	Bakersfield, CA (45)
KDOC-TV	.....	Anaheim, CA (56)
KDOR	.....	Bartlesville, OK (17)
KDRV	.....	Medford, OR (12)
† KDSD-TV	.....	Aberdeen, SD (16)
† KDSE	.....	Dickinson, ND (9)
KDSM-TV	.....	Des Moines, IA (17)
* KDTN	.....	Denton, TX (2)
KDTU-TV	.....	Tucson, AZ (18)
KDTV	.....	San Francisco, CA (14)
KDTX-TV	.....	Dallas, TX (58)
KDUB-TV	.....	Dubuque, IA (40)
KDUH-TV	.....	Scottsbluff, NE (4)
KDVR	.....	Denver, CO (31)
KECI-TV	.....	Missoula, MT (13)
KECY-TV	.....	El Centro, CA (9)
† KEDT	.....	Corpus Christi, TX (16)
† KEEF-TV	.....	Los Angeles, CA (68)
† KEET	.....	Eureka, CA (13)
KELO-TV	.....	Sioux Falls, SD (11)
† KEMV	.....	Mountain View, AR (6)
KENS-TV	.....	San Antonio, TX (5)
† KENW	.....	Portales, NM (3)
KEPR-TV	.....	Pasco, WA (19)
† KERA-TV	.....	Dallas, TX (13)
KERO-TV	.....	Bakersfield, CA (23)
† KESD-TV	.....	Brookings, SD (8)
KESQ-TV	.....	Palm Springs, CA (42)
† KETA	.....	Oklahoma City, OK (13)
† KETC	.....	St. Louis, MO (9)
† KETG	.....	Arkadelphia, AR (9)
† KETH	.....	Houston, TX (14)
KETK-TV	.....	Jacksonville, TX (56)
† KETS	.....	Little Rock, AR (2)
KETV	.....	Omaha, NE (7)
KEVN-TV	.....	Rapid City, SD (7)
* KEVU	.....	Eugene, OR (34)
KEYC-TV	.....	Mankato, MN (12)
KEYT-TV	.....	Santa Barbara, CA (3)
KEZI	.....	Eugene, OR (9)
* KFAA	.....	Rogers, AR (51)
KFBB-TV	.....	Great Falls, MT (5)
* KFBT	.....	Las Vegas, NV (33)
KFCB	.....	Concord, CA (42)
KFDA-TV	.....	Amarillo, TX (10)
KFDM-TV	.....	Beaumont, TX (6)
KFDX-TV	.....	Wichita Falls, TX (3)
KFMB-TV	.....	San Diego, CA (8)
† KFME	.....	Fargo, ND (13)
KFNB	.....	Casper, WY (20)
KFNE	.....	Riverton, WY (10)
KFNR	.....	Rawlins, WY (11)
KFSM-TV	.....	Fort Smith, AR (5)
KFSN-TV	.....	Fresno, CA (30)
* KFTL	.....	Stockton, CA (64)
* KFTR	.....	International Falls, MN (11)
KFTV	.....	Hanford, CA (21)
KFTY	.....	Santa Rosa, CA (50)
* KFVE	.....	Honolulu, HI (5)
KFVS-TV	.....	Cape Girardeau, MO (12)
KFYR-TV	.....	Bismarck, ND (5)
KGAN	.....	Cedar Rapids-Waterloo, IA (2)
* KGBS	.....	Salt Lake City, UT (14)
KGBT-TV	.....	Harlingen, TX (4)
* KGCL	.....	Missoula, MT (23)
* KGCO	.....	Mineola, TX (64)
KGCT-TV	.....	Tulsa, OK (41)
KGET	.....	Bakersfield, CA (17)
† KGFE	.....	Grand Forks, ND (2)
* KGGG	.....	Santa Rosa, CA (62)
KGGM-TV	.....	Albuquerque, NM (13)
KGIN	.....	Grand Island, NE (11)
* KGLB-TV	.....	Okmulgee, OK (44)
KGMB	.....	Honolulu, HI (9)
KGMC	.....	Oklahoma City, OK (34)
KGMD-TV	.....	Hilo, HI (9)
KGMV	.....	Wailuku, HI (3)
KGNS-TV	.....	Laredo, TX (8)
KGO-TV	.....	San Francisco, CA (7)
KGSW	.....	Albuquerque, NM (14)
† KGTF	.....	Agana, GM (12)
KGTV	.....	San Diego, CA (10)
KGUN	.....	Tucson, AZ (9)
KGW-TV	.....	Portland, OR (8)
KGWC-TV	.....	Casper, WY (14)
KGWL-TV	.....	Lander, WY (5)
KGWN-TV	.....	Cheyenne, WY (5)
KGWR-TV	.....	Rock Springs, WY (13)
* KGYM	.....	Guymon, OK (9)
KHAI-TV	.....	Honolulu, HI (20)
KHAS-TV	.....	Hastings, NE (5)
KHAW-TV	.....	Hilo, HI (11)
KHBC-TV	.....	Hilo, HI (2)
KHBS	.....	Fort Smith, AR (40)
* KHCE	.....	San Antonio, TX (23)
* KHCT	.....	Salina, KS (34)
† KHET	.....	Honolulu, HI (11)
* KHFT	.....	Hobbs, NM (29)
KHGI-TV	.....	Kearney-Hastings-Grand Island, NE (13)
† KHIN	.....	Red Oak, IA (36)
KHJ-TV	.....	Los Angeles, CA (9)
† KHNE-TV	.....	Hastings, NE (29)
KHNL	.....	Honolulu, HI (13)
KHOG-TV	.....	Fayetteville, AR (29)
KHON-TV	.....	Honolulu, HI (2)
KHOU-TV	.....	Houston, TX (11)
KHQ-TV	.....	Spokane, WA (6)
KHQA-TV	.....	Hannibal, MO (7)
KHSC	.....	Ontario, CA (46)
KHSH	.....	Alvin, TX (67)
KHSD-TV	.....	Lead, SD (11)
KHSP	.....	Salem, OR (22)
KHSL-TV	.....	Chico, CA (12)
KHSX	.....	Irving, TX (49)
KHTV	.....	Houston, TX (39)
KHVO	.....	Hilo, HI (13)
KIAB-TV	.....	Garland, TX (23)
* KICN	.....	Shawnee, OK (30)
KICU-TV	.....	San Jose, CA (36)
* KICI-TV	.....	Iowa City, IA (20)
KIDK	.....	Idaho Falls, ID (3)
KIDY	.....	San Angelo, TX (6)
KIEM-TV	.....	Eureka, CA (3)
KIFI-TV	.....	Idaho Falls, ID (8)
* KIID-TV	.....	Huron, SD (12)
KIIL	.....	Corpus Christi, TX (3)
† KIIN-TV	.....	Iowa City, IA (12)
KIIV-TV	.....	Logan, UT (12)
KIUM-TV	.....	Yakima, WA (29)
KIMO	.....	Anchorage, AK (13)
KIMT	.....	Mason City, IA (3)
KING-TV	.....	Seattle, WA (5)
KINT-TV	.....	El Paso, TX (26)
KIRO-TV	.....	Seattle, WA (7)
† KISU-TV	.....	Pocatello, ID (10)
* KITF	.....	International Falls, MN (11)
KITN	.....	Minneapolis-St. Paul, MN (29)
† KITU	.....	Beaumont, TX (34)
KITV	.....	Honolulu, HI (4)
KIVI	.....	Nampa, ID (6)
KIVV-TV	.....	Lead, SD (5)
† KIXE-TV	.....	Redding, CA (9)
KJAC-TV	.....	Port Arthur, TX (4)
KJCT-TV	.....	Grand Junction, CO (8)
KJEO	.....	Fresno, CA (47)
* KJHL	.....	Pittsburg, KS (14)
* KJJW	.....	Texarkana, TX (17)
* KJMH	.....	Burlington, IA (26)
KJNP-TV	.....	North Pole, AK (4)
KJRH	.....	Tulsa, OK (2)
KJTL	.....	Wichita Falls, TX (18)
KJTM-TV	.....	Pine Bluff, AR (38)
KJTV	.....	Lubbock, TX (34)
KJUD	.....	Juneau, AK (8)
* KKTU	.....	Cheyenne, WY (33)
KKTV	.....	Colorado Springs, CO (11)
KLAS-TV	.....	Las Vegas, NV (8)
KLAX-TV	.....	Alexandria, LA (31)

# Call Letters

KLBK-TV ..... Lubbock, TX (13)	KNTV ..... San Jose, CA (11)	† KRCB-TV ..... Cotati, CA (22)	KTGF ..... Great Falls, MT (16)
KLBY ..... Colby, KS (4)	† KNXT ..... Visalia, CA (49)	KRCG ..... Jefferson City, MO (13)	KTHI-TV ..... Fargo, ND (11)
† KLCS ..... Los Angeles, CA (58)	KNXV-TV ..... Phoenix, AZ (15)	KRCR-TV ..... Redding, CA (7)	KTHV ..... Little Rock, AR (11)
KLDO-TV ..... Laredo, TX (27)		KRDO-TV ..... Colorado Springs, CO (13)	KTIE ..... Oxnard, CA (63)
* KLDT ..... Lake Dallas, TX (55)		* KREB-TV ..... Las Vegas, NV (15)	† KTN ..... Fort Dodge, IA (21)
† KLEP ..... Newark, AR (17)	KOAA-TV ..... Pueblo, CO (5)	* KREG-TV ..... Glenwood Springs, CO (3)	KTV ..... Sioux City, IA (4)
KLEW-TV ..... Lewiston, ID (3)	† KOAB-TV ..... Bend, OR (3)	KREM-TV ..... Spokane, WA (2)	KTKA-TV ..... Topeka, KS (49)
KLFB-TV ..... Lafayette, LA (10)	† KOAC-TV ..... Corvallis, OR (7)	KREN-TV ..... Reno, NV (27)	KTLA ..... Los Angeles, CA (5)
KLJB-TV ..... Davenport, IA (18)	KOAM-TV ..... Pittsburg, KS (7)	KREQ ..... Arcata, CA (23)	KTMA-TV ..... Minneapolis-St. Paul, MN (23)
KLMG-TV ..... Longview, TX (51)	† KOAP-TV ..... Portland, OR (10)	KREX-TV ..... Grand Junction, CO (5)	* KTMW ..... Salt Lake City, UT (13)
* KLMH ..... Odessa, TX (30)	KOAF-TV ..... Albuquerque, NM (7)	KREY-TV ..... Montrose, CO (10)	† KTNE-TV ..... Alliance, NE (13)
† KLNE-TV ..... Lexington, NE (3)	KOB-TV ..... Albuquerque, NM (4)	KRGV-TV ..... Durango, CO (6)	KTNL ..... Sitka, AK (13)
* KLNO ..... Llano, TX (14)	KOBF ..... Farmington, NM (12)	† KRIN ..... Waterloo, IA (32)	† KTNV-TV ..... Las Vegas, NV (13)
KLOE-TV ..... Goodland, KS (10)	KOBI ..... Medford, OR (5)	KRIS-TV ..... Corpus Christi, TX (6)	* † KTNW ..... Richland, WA (31)
† KLPA-TV ..... Alexandria, LA (25)	* KOBQ ..... Wichita, KS (33)	KRIV ..... Houston, TX (26)	† KTOO-TV ..... Juneau, AK (3)
† KLPB-TV ..... Lafayette, LA (24)	KOBR ..... Roswell, NM (8)	KRLR ..... Las Vegas, NV (21)	† KTPS ..... Tacoma, WA (28)
† KLRB ..... Wolforth, TX (22)	† KOCE-TV ..... Huntington Beach, CA (50)	† KRMA-TV ..... Denver, CO (6)	KTPX ..... Odessa-Monahans, TX (9)
† KLRN-TV ..... San Antonio, TX (9)	KOCO-TV ..... Oklahoma City, OK (5)	† KRNE-TV ..... Merriman, NE (12)	KTRF-TV ..... Lufkin, TX (9)
KLRT ..... Little Rock, AR (16)	* KOCR ..... Cedar Rapids, IA (28)	KRON-TV ..... San Francisco, CA (4)	KTRK-TV ..... Houston, TX (13)
† KLRU ..... Austin, TX (18)	† KOCV-TV ..... Odessa, TX (36)	KRPV ..... Roswell, NM (27)	KTRV ..... Nampa, ID (12)
KLST ..... San Angelo, TX (8)	KODE-TV ..... Joplin, MO (12)	KRRT ..... Kerrville, TX (35)	† KTS ..... Pueblo, CO (8)
* KLTJ ..... Baytown, TX (57)	† KOED-TV ..... Tulsa, OK (11)	KRTV ..... Great Falls, MT (3)	† KTSO-TV ..... Pierre, SD (10)
† KLTL-TV ..... Lake Charles, LA (18)	† KOET ..... Eufaula, OK (3)	KRWF ..... Redwood Falls, MN (43)	KTSF ..... San Francisco, CA (26)
† KLTM-TV ..... Monroe, LA (13)	KOFY-TV ..... San Francisco, CA (20)	† KRWG-TV ..... Las Cruces, NM (22)	KTSM-TV ..... El Paso, TX (9)
† KLTS-TV ..... Shreveport, LA (24)	KOIA-TV ..... Ottumwa, IA (15)	* KRWL ..... Butte, MT (18)	KTSP-TV ..... Phoenix, AZ (10)
KLTV ..... Tyler, TX (7)	KOIN-TV ..... Portland, OR (6)	KRZB-TV ..... Hot Springs, AR (26)	KTTC ..... Rochester, MN (10)
† KLUJ ..... Harlingen, TX (44)	KOKH-TV ..... Oklahoma City, OK (25)		KTTV ..... Los Angeles, CA (11)
KLUZ-TV ..... Albuquerque, NM (41)	KOKI-TV ..... Tulsa, OK (23)	KSAS-TV ..... Wichita, KS (24)	KTTW ..... Sioux Falls, SD (17)
† KLX ..... Las Vegas, NV (10)	KOLD-TV ..... Tucson, AZ (13)	KSAT-TV ..... San Antonio, TX (12)	KTTY ..... San Diego, CA (69)
* KLWY ..... Cheyenne, WY (27)	KOLN ..... Lincoln, NE (10)	KSAX ..... Alexandria, MN (42)	KTUL-TV ..... Tulsa, OK (8)
KLXV-TV ..... San Jose, CA (65)	KOLO-TV ..... Reno, NV (8)	* KSB ..... Oklahoma City, OK (52)	KTUU-TV ..... Anchorage, AK (2)
	KOLR ..... Springfield, MO (10)	KSBW ..... Salinas, CA (8)	KTVA ..... Anchorage, AK (11)
	KOMO-TV ..... Seattle, WA (4)	KSBY-TV ..... San Luis Obispo, CA (6)	KTVB ..... Boise, ID (7)
KMAU ..... Wailuku, HI (12)	* KOMT ..... Mountain Home, AR (43)	KSCH-TV ..... Stockton, CA (58)	KTVK ..... Ensign, KS (6)
KMBC-TV ..... Kansas City, MO (9)	KOMU-TV ..... Columbia, MO (8)	KSCI ..... San Bernardino, CA (18)	KTVE ..... El Dorado, AR-Monroe, LA (10)
† KMBH ..... Harlingen, TX (60)	* KONG-TV ..... Everett, WA (16)	KSDK ..... St. Louis, MO (5)	KTVF ..... Fairbanks, AK (11)
* KMCI ..... Lawrence, KS (38)	† KOOD ..... Hays, KS (9)	KSEE ..... Fresno, CA (24)	* KTVG ..... Grand Island, NE (17)
KMCT-TV ..... West Monroe, LA (39)	KOOG-TV ..... Ogdenville, UT (30)	KSFY-TV ..... Sioux Falls, SD (13)	KTVH ..... Helena, MT (12)
* KMCV ..... Idaho Falls, ID (20)	KORO ..... Corpus Christi, TX (28)	KSGW-TV ..... Sheridan, WY (12)	KTVI ..... St. Louis, MO (2)
KMCY ..... Minot, ND (14)	KOSA-TV ..... Odessa, TX (7)	KSHB-TV ..... Kansas City, MO (41)	* KTVJ ..... Boulder, CO (14)
† KMEB-TV ..... Wailuku, HI (10)	KOTA-TV ..... Rapid City, SD (3)	† KSKN ..... Spokane, WA (27)	KTVK ..... Phoenix, AZ (3)
KMEG ..... Sioux City, IA (14)	KOTI ..... Klamath Falls, OR (2)	KSL-TV ..... Salt Lake City, UT (5)	KTVL ..... Medford, OR (10)
* KMES ..... Ames, IA (23)	* KOTT ..... Vernal, UT (6)	KSLA-TV ..... Shreveport, LA (12)	KTVM ..... Butte, MT (6)
KMEX-TV ..... Los Angeles, CA (34)	KOTV ..... Tulsa, OK (6)	* KSLD ..... Riverside, CA (62)	KTVN ..... Reno, NV (2)
KMGH-TV ..... Denver, CO (7)	KOUS-TV ..... Hardin, MT (4)	† KSMQ-TV ..... Austin, MN (15)	KTVQ ..... Kirksville, MO-Ottumwa, IA (3)
KMGT ..... Honolulu, HI (26)	KOVR-TV ..... Stockton, CA (13)	KSMS-TV ..... Salinas-Monterey, CA (67)	† KTVR ..... La Grande, OR (13)
KMID-TV ..... Midland, TX (2)	† KOZJ ..... Joplin, MO (26)	KSNB-TV ..... Superior, NE (4)	KTVS ..... Sterling, CO (3)
KMIR-TV ..... Palm Springs, CA (36)	† KOZK ..... Springfield, MO (21)	KSNC ..... Great Bend, KS (2)	KTVT ..... Fort Worth, TX (11)
KMIZ ..... Columbia, MO (17)		KSOF ..... Joplin, MO (16)	KTVU ..... Oakland, CA (2)
* KMLM ..... Odessa, TX (42)	KPAX-TV ..... Missoula, MT (8)	KSNB-TV ..... Garden City, KS (11)	KTVW-TV ..... Phoenix, AZ (33)
† KMNE-TV ..... Bassett, NE (7)	KPAZ-TV ..... Phoenix, AZ (21)	KSNK ..... McCook, NE (8)	KTVX ..... Salt Lake City, UT (4)
* KMNZ ..... Oklahoma City, OK (62)	† KPBS-TV ..... San Diego, CA (15)	KSNW ..... Topeka, KS (27)	KTVY ..... Oklahoma City, OK (4)
KMOH-TV ..... Kingman, AZ (6)	* KPCS ..... Pueblo, CO (32)	KSPR ..... Springfield, MO (33)	KTVZ ..... Bend, OR (21)
KMOL-TV ..... San Antonio, TX (4)	KPDJ ..... Vancouver, WA (49)	† KSPS-TV ..... Spokane, WA (7)	KTW-TV ..... Casper, WY (2)
† KMOS-TV ..... Sedalia, MO (6)	KPEJ ..... Odessa, TX (24)	† KSRE ..... Minot, ND (6)	† KTX ..... Fort Worth, TX (21)
KMOT ..... Minot, ND (10)	KPHO-TV ..... Phoenix, AZ (5)	KSTF ..... Scottsbluff, NE (10)	KTXH ..... Houston, TX (20)
KMOV ..... St. Louis, MO (4)	KPIC ..... Roseburg, OR (4)	KSTP-TV ..... Minneapolis-St. Paul, MN (5)	KTXL ..... Sacramento, CA (40)
KMPH ..... Visalia, CA (26)	KPIX ..... San Francisco, CA (5)	KSTS ..... San Jose, CA (48)	KTXS-TV ..... Sweetwater, TX (12)
* KMP ..... St. Joseph, MO (22)	KPLC-TV ..... Lake Charles, LA (7)	KSTU ..... Salt Lake City, UT (20)	† KTX-TV ..... Lubbock, TX (5)
KMSB-TV ..... Tucson-Nogales, AZ (11)	KPLO-TV ..... Reliance, SD (6)	KSTW ..... Tacoma, WA (11)	* KTCO-TV ..... Denver, CO (20)
KMSG-TV ..... Sanger, CA (59)	KPLR-TV ..... St. Louis, MO (11)	* KSUZ-TV ..... Abilene, TX (15)	KTZZ-TV ..... Seattle, WA (22)
KMSP-TV ..... Minneapolis-St. Paul, MN (9)	† KPNE-TV ..... North Platte, NE (9)	† KSWK-TV ..... Garden City, KS (9)	
KMSS-TV ..... Shreveport, LA (33)	KPNX-TV ..... Phoenix-Mesa, AZ (12)	† KSYS ..... Medford, OR (8)	† KUAC-TV ..... Fairbanks, AK (9)
KMST ..... Monterey, CA (46)	KPOB-TV ..... Poplar Bluff, MO (15)	KTAB-TV ..... Abilene, TX (32)	* KUAK ..... International Falls, MN (11)
† KMTR-TV ..... Eugene, OR (16)	KPOL ..... Tucson, AZ (40)	KTAJ ..... St. Joseph, MO (16)	KUAM-TV ..... Agana, GU (8)
KMTV ..... Omaha, NE (3)	KPOM-TV ..... Fort Smith, AR (24)	KTAL-TV ..... Shreveport, LA-Texarkana, TX (6)	* † KUAS-TV ..... Tucson, AZ (27)
KMVT ..... Twin Falls, ID (11)	KPRC-TV ..... Houston, TX (2)	KTBC-TV ..... Austin, TX (7)	† KUAT-TV ..... Tucson, AZ (6)
	KPRY-TV ..... Pierre, SD (4)	KTBN-TV ..... Santa Ana, CA (40)	KUBD ..... Denver, CO (59)
	† KPST-TV ..... Eagle Butte, SD (13)	KTBO-TV ..... Oklahoma City, OK (14)	† KUED ..... Salt Lake City, UT (7)
	KPSTTV ..... Vallejo, CA (66)	KTBS-TV ..... Shreveport, LA (3)	† KUHT ..... Houston, TX (8)
	KPTM ..... Omaha, NE (42)	KTBW-TV ..... Tacoma, WA (20)	† KUJD-TV ..... Moscow, ID (12)
	† KPTS ..... Wichita, KS (8)	KTBY ..... Anchorage, AK (4)	† KULC ..... Ogden, UT (9)
	KPTV ..... Portland, OR (12)	† KTCR-TV ..... St. Paul, MN (2)	KULR-TV ..... Billings, MT (8)
	KPVI ..... Pocatello, ID (6)	* KTOZ-TV ..... Portland, OR (24)	KUMV-TV ..... Williston, ND (8)
		† KTEH ..... San Jose, CA (54)	† KUON-TV ..... Lincoln, NE (12)
		† KTEJ ..... Jonesboro, AR (19)	KUPK-TV ..... Garden City, KS (13)
		† KTFH ..... Conroe, TX (49)	KUSA-TV ..... Denver, CO (9)
			† KUSD-TV ..... Vermillion, SD (2)
			KUSI-TV ..... San Diego, CA (51)
			KUSK ..... Prescott, AZ (7)
			† KUSM ..... Bozeman, MT (9)
			* KUTF ..... Salem, OR (32)
KNAT ..... Albuquerque, NM (23)	KQCD-TV ..... Dickinson, ND (7)		
KNAZ-TV ..... Flagstaff, AZ (2)	† KQEC ..... San Francisco, CA (32)		
KNBC-TV ..... Los Angeles, CA (4)	† KQED ..... San Francisco, CA (9)		
† KNCT ..... Belton, TX (46)	* KQJA ..... Winnemucca, NV (7)		
KNDO ..... Yakima, WA (23)	† KQSD-TV ..... Lowry, SD (11)		
KNDU ..... Richland, WA (25)	KQTV ..... St. Joseph, MO (2)		
KNLC ..... St. Louis, MO (24)			
KNLJ ..... Jefferson City, MO (25)	KRBC-TV ..... Abilene, TX (9)		
† KNME-TV ..... Albuquerque, NM (5)	KRBK-TV ..... Sacramento, CA (31)		
KNMT ..... Walker, MN (12)	* KRBW ..... Roswell, NM (21)		
KNM-TV ..... Santa Fe, NM (2)			
KNOE-TV ..... Monroe, LA (8)			
KNOP-TV ..... North Platte, NE (2)			
† KNPB ..... Reno, NV (5)			
KNRR ..... Pembina, ND (12)			

# Call Letters

KUTP ..... Phoenix, AZ (45)  
 KUTV ..... Salt Lake City, UT (2)  
 † KUYA ..... Galveston, TX (22)

KVAL-TV ..... Eugene, OR (13)  
 KVBC ..... Las Vegas, NV (3)  
 \* KVBM-TV ..... Minneapolis, MN (45)  
 † KVCR-TV ..... San Bernardino, CA (24)  
 KVCT ..... Victoria, TX (19)  
 KVEA ..... Corona, CA (52)  
 KVEO ..... Brownsville, TX (23)  
 \* KVES ..... Ventura, CA (57)  
 KVEW ..... Kennewick, WA (42)  
 \* KVHF ..... Kailua-Kona, HI (6)  
 KVHP ..... Lake Charles, LA (29)  
 KVIA-TV ..... El Paso, TX (7)  
 † KVIE ..... Sacramento, CA (6)  
 KVH-TV ..... Clovis, NM (12)  
 KVII-TV ..... Amarillo, TX (7)  
 KVIJ-TV ..... Sayre, OK (8)  
 KVIO-TV ..... Carlsbad, NM (6)  
 KVIQ-TV ..... Eureka, CA (6)  
 KVOA-TV ..... Tucson, AZ (4)  
 KVOS-TV ..... Bellingham, WA (12)  
 KVRR ..... Fargo, ND (15)  
 KVTV ..... Laredo, TX (13)  
 KVUE-TV ..... Austin, TX (24)  
 KVVU-TV ..... Henderson, NV (5)  
 KVVU-TV ..... Barstow, CA (64)

KWAB-TV ..... Big Spring, TX (4)  
 KWBB ..... San Francisco, CA (38)  
 KWCH-TV ..... Hutchinson, KS (12)  
 † KWCM-TV ..... Appleton, MN (10)  
 † KWET ..... Cheyenne, OK (12)  
 \* KWEW ..... Coalinga, CA (27)  
 KWEX-TV ..... San Antonio, TX (41)  
 KWGN-TV ..... Denver, CO (2)  
 KWHB ..... Tulsa, OK (47)  
 \* KWHE ..... Honolulu, HI (14)  
 KWHY-TV ..... Los Angeles, CA (22)  
 \* KWKT ..... Waco, TX (44)  
 KWNB-TV ..... Hayes Center, NE (6)  
 KWNM-TV ..... Silver City, NM (10)  
 KWQC-TV ..... Davenport, IA (6)  
 † KWSE ..... Williston, ND (4)  
 † KWSU-TV ..... Pullman, WA (10)  
 KWTW ..... Oklahoma City, OK (9)  
 KWTX-TV ..... Waco, TX (10)  
 KWVL ..... Waterloo, IA (7)

KXAN-TV ..... Austin, TX (36)  
 KXAS-TV ..... Fort Worth, TX (5)  
 \* KXBJ ..... Bemidji, MN (26)  
 KXGN-TV ..... Glendive, MT (5)  
 KXII ..... Ardmore, OK (12)  
 KXJB-TV ..... Valley City, ND (4)  
 KXLF-TV ..... Butte, MT (4)  
 KXLI ..... St. Cloud, MN (41)  
 KXLN-TV ..... Rosenberg, TX (45)  
 KXLT ..... Rochester, MN (47)  
 KXLY-TV ..... Spokane, WA (4)  
 KXMA-TV ..... Dickinson, ND (2)  
 KXMB-TV ..... Bismarck, ND (12)  
 KXMC-TV ..... Minot, ND (13)  
 KXMD-TV ..... Williston, ND (11)  
 † KXNE-TV ..... Norfolk, NE (19)  
 † KXON-TV ..... Claremore, OK (35)  
 \* KXRC ..... Rapid City, SD (21)  
 KXRM-TV ..... Colorado Springs, CO (21)  
 \* KXSK ..... Salina, KS (44)  
 KXTV ..... Sacramento, CA (10)  
 KXTX-TV ..... Dallas, TX (39)  
 KXXV ..... Waco, TX (25)

\* KYMA ..... Yuma, AZ (11)  
 \* KYBJ ..... McAllen, TX (48)  
 \* KYES ..... Anchorage, AK (5)  
 KYEL-TV ..... Yuma, AZ (13)  
 KYFC ..... Kansas City, MO (50)  
 † KYIN ..... Mason City, IA (24)  
 † KYNE-TV ..... Omaha, NE (26)  
 \* KABB ..... San Antonio, TX (29)  
 KYTV ..... Springfield, MO (3)

† KYUK-TV ..... Bethel, AK (4)  
 KYUS-TV ..... Miles City, MT (3)  
 † KYVE ..... Yakima, WA (47)  
 KYW-TV ..... Philadelphia, PA (3)

\* KZAR-TV ..... Provo, UT (16)  
 KZKC ..... Kansas City, MO (62)  
 \* KZRO ..... Pine Bluff, AR (25)  
 † KZSD-TV ..... Martin, SD (8)  
 KZTV ..... Corpus Christi, TX (10)

## W

WAAY-TV ..... Huntsville, AL (31)  
 WABC-TV ..... New York, NY (7)  
 WABG-TV ..... Greenwood, MS (6)  
 WABI-TV ..... Bangor, ME (5)  
 † WABW-TV ..... Pelham, GA (14)  
 † WACS-TV ..... Dawson, GA (25)  
 \* WADL ..... Mount Clemens, MI (38)  
 WAFB-TV ..... Baton Rouge, LA (9)  
 WAFF ..... Huntsville-Decatur, AL (48)  
 WAGA-TV ..... Atlanta, GA (5)  
 WAGM-TV ..... Presque Isle, ME (8)  
 WAGT ..... Augusta, GA (26)  
 \* WAIG ..... Charlotte Amalie, VI (43)  
 † WAIQ ..... Montgomery, AL (26)  
 WAKA ..... Selma, AL (8)  
 WAKC-TV ..... Akron, OH (23)  
 WALA-TV ..... Mobile, AL (10)  
 WALB-TV ..... Albany, GA (10)  
 WAND ..... Decatur, IL (17)  
 WANE-TV ..... Fort Wayne, IN (15)  
 WAOW-TV ..... Wausau, WI (9)  
 WAPA-TV ..... San Juan, PR (4)  
 WAPT ..... Jackson, MS (16)  
 WAQP ..... Saginaw, MI (49)  
 \* WASV-TV ..... Asheville, NC (62)  
 WATE-TV ..... Knoxville, TN (6)  
 WATL ..... Atlanta, GA (36)  
 WATX-TV ..... Arecibo, PR (54)  
 WAVE ..... Louisville, KY (3)  
 WAVY-TV ..... Portsmouth, VA (10)  
 \* WAWA-TV ..... Rome, GA (14)  
 WAWV-TV ..... Jacksonville, FL (30)  
 WAXA ..... Anderson, SC (40)  
 WAYK ..... Melbourne, FL (56)

WBAK-TV ..... Terre Haute, IN (38)  
 WBAL-TV ..... Baltimore, MD (11)  
 WBAY-TV ..... Green Bay, WI (2)  
 WBBH-TV ..... Fort Myers, FL (20)  
 WBBJ-TV ..... Jackson, TN (7)  
 WBBM-TV ..... Chicago, IL (2)  
 \* WBCT ..... Bridgeport, CT (43)  
 \* WBDS ..... Wiggins, MS (43)  
 WBFF ..... Baltimore, MD (45)  
 WBFS-TV ..... Miami, FL (33)  
 † WBGU-TV ..... Bowling Green, OH (27)  
 † WBIQ ..... Birmingham, AL (10)  
 WBIK-TV ..... Knoxville, TN (10)  
 WBKB-TV ..... Alpena, MI (11)  
 WBKO ..... Bowling Green, KY (13)  
 WBMG ..... Birmingham, AL (42)  
 WBNA ..... Louisville, KY (21)  
 WBNS-TV ..... Charlotte Amalie, VI (10)  
 WBNG-TV ..... Binghamton, NY (12)  
 WBNS-TV ..... Columbus, OH (10)  
 WBNS-TV ..... Akron, OH (55)  
 WBOC-TV ..... Salisbury, MD (16)  
 WBOY-TV ..... Clarksburg, WV (12)  
 † WBRA-TV ..... Roanoke, VA (15)  
 WBRC-TV ..... Birmingham, AL (6)  
 WBRE-TV ..... Wilkes-Barre, PA (28)  
 WBRZ ..... Baton Rouge, LA (2)  
 \* WBSV-TV ..... Venice, FL (62)  
 WBTW ..... Charlotte, NC (3)  
 WBTW ..... Florence, SC (13)  
 \* WBUY ..... Holly Springs, MS (40)  
 WBZ-TV ..... Boston, MA (4)

WCAJ ..... Birmingham, AL (68)  
 WCAU-TV ..... Philadelphia, PA (3)  
 WCAX-TV ..... Burlington, VT (3)

WCAV-TV ..... Nashville, TN (30)  
 † WCBB ..... Augusta, ME (10)  
 WCBD-TV ..... Charleston, SC (2)  
 WCBI-TV ..... Columbus, MS (4)  
 WCBS-TV ..... New York, NY (2)  
 WCCB ..... Charlotte, NC (18)  
 \* WCCL ..... New Orleans, LA (49)  
 WCCO-TV ..... Minneapolis, MN (4)  
 WCCFTV ..... Columbia, SC (57)  
 WCCU ..... Urbana, IL (27)  
 WCCD ..... Adams, MA (19)  
 WCEE ..... Mount Vernon, IL (13)  
 † WCES-TV ..... Wrens, GA (20)  
 † WCET ..... Cincinnati, OH (48)  
 † WCEU ..... New Smyrna Beach, FL (15)  
 WCFE-TV ..... Chicago, IL (38)  
 † WCFE-TV ..... Plattsburgh, NY (57)  
 WCFN ..... Springfield, IL (49)  
 WCFR-TV ..... Tuscaloosa, AL (33)  
 WCGU-TV ..... Milwaukee, WI (24)  
 WCHS-TV ..... Charleston, WV (8)  
 WCIA ..... Champaign, IL (3)  
 † WCIQ ..... Mt. Cheaha State Park, AL (7)  
 WCIU-TV ..... Chicago, IL (26)  
 WCIV ..... Charleston, SC (24)  
 WCIX ..... Miami, FL (6)  
 WCJB ..... Gainesville, FL (20)  
 WCLF ..... Clearwater, FL (22)  
 WCLJ ..... Bloomington, IN (42)  
 † WCLP-TV ..... Chatsworth, GA (18)  
 \* WCLU ..... Clermont, FL (68)  
 WCMH-TV ..... Columbus, OH (4)  
 † WCML-TV ..... Alpena, MI (6)  
 † WCMU-TV ..... Mount Pleasant, MI (14)  
 WCMV ..... Cadillac, MI (21)  
 † WCMW ..... Manistee, MI (27)  
 † WCNV-TV ..... Syracuse, NY (24)  
 \* WCOM ..... Mansfield, OH (68)  
 WCOV-TV ..... Montgomery, AL (20)  
 † WCPB ..... Salisbury, MD (28)  
 WCPQ-TV ..... Cincinnati, OH (9)  
 WCPX-TV ..... Orlando, FL (6)  
 WCSS-TV ..... Charleston, SC (5)  
 WCSS-TV ..... Portland, ME (6)  
 \* WCSZ ..... Greenville, MS (44)  
 † WCTE ..... Cookeville, TN (22)  
 WCTI ..... New Bern, NC (12)  
 WCTV ..... Tallahassee, FL  
 Thomasville, GA (6)  
 Boston, MA (5)  
 † WCVB-TV ..... Richmond, VA (23)  
 † WCVN ..... Covington, KY (54)  
 † WCVW ..... Richmond, VA (57)  
 WCVX ..... Vineyard Haven, MA (58)  
 WCYB-TV ..... Bristol, VA (5)

WDAF-TV ..... Kansas City, MO (4)  
 WDAM-TV ..... Laurel, MS (7)  
 WDAY-TV ..... Fargo, ND (6)  
 WDAZ-TV ..... Devils Lake, ND (8)  
 WDBB ..... Tuscaloosa, AL (17)  
 WDBD ..... Jackson, MS (40)  
 WDBJ ..... Roanoke, VA (7)  
 WDCATV ..... Washington, DC (20)  
 † WDCN ..... Nashville, TN (8)  
 † WDCO-TV ..... Cochran, GA (15)  
 † WDEF-TV ..... Chattanooga, TN (12)  
 \* WDGH ..... Panama City, FL (28)  
 WDHN ..... Dothan, AL (18)  
 WDIQ-TV ..... Duluth, MN (10)  
 † WDIQ ..... Dozier, AL (2)  
 WDIV ..... Detroit, MI (4)  
 \* WDJFTV ..... Milwaukee, WI (58)  
 \* WDKM-TV ..... Vicksburg, MS (35)  
 WDKY-TV ..... Danville, KY (56)  
 WDLI ..... Canton, OH (17)  
 † WDPB ..... Seaford, DE (64)  
 WDRB-TV ..... Louisville, KY (41)  
 † WDSE-TV ..... Duluth, MN (8)  
 WDSI-TV ..... Chattanooga, TN (61)  
 WDSU-TV ..... New Orleans, LA (6)  
 WDTN ..... Dayton, OH (2)  
 WDTV ..... Weston, WV (5)  
 \* WDWL ..... Bayamon, PR (36)  
 † WDWL ..... Miami, FL (39)

† WEAQ ..... Akron, OH (49)  
 WEAR-TV ..... Pensacola, FL (3)  
 WEAU-TV ..... Eau Claire, WI (13)  
 † WEBE-TV ..... Allendale, SC (14)  
 \* WECN ..... Naranjito, PR (64)  
 WECT ..... Wilmington, NC (6)  
 † WEDB-TV ..... Berlin, NH (40)  
 † WEDH ..... Hartford, CT (24)  
 † WEDN ..... Norwich, CT (53)  
 † WEDU ..... Tampa, FL (3)  
 † WEDW ..... Bridgeport, CT (49)  
 † WEDY ..... New Haven, CT (65)  
 WEEK-TV ..... Peoria, IL (25)  
 WEFC ..... Roanoke, VA (38)  
 WEHS ..... Aurora, IL (60)  
 WEHT ..... Evansville, IN (25)  
 † WEIQ ..... Mobile, AL (42)  
 † WEIU-TV ..... Charleston, IL (51)  
 WEJC ..... Lexington, NC (20)  
 \* WEKFTV ..... Pikeville, KY (51)  
 † WEKW-TV ..... Keene, NH (52)  
 † WELU ..... Aguadilla, PR (32)  
 † WENH ..... Durham, NH (11)  
 WENY-TV ..... Elmira, NY (36)  
 WESH ..... Daytona Beach, FL (2)  
 † WETA-TV ..... Washington, DC (26)  
 WETG ..... Erie, PA (66)  
 † WETK ..... Burlington, VT (33)  
 WETM-TV ..... Elmira, NY (18)  
 WETO ..... Greeneville, TN (39)  
 † WETV ..... Key West, FL (13)  
 WEVU ..... Naples, FL (26)  
 WEVV ..... Evansville, IN (44)  
 \* WEUX ..... Chippewa Falls, WI (48)  
 WEWS ..... Cleveland, OH (5)  
 \* WEYE ..... Hillsboro, OH (55)  
 WEYI-TV ..... Saginaw, MI (25)

WFAA-TV ..... Dallas, TX (8)  
 WFATV ..... Johnstown, PA (19)  
 WFCT ..... Fayetteville, NC (62)  
 † WFET ..... Fort Pierce, FL (21)  
 WFFT-TV ..... Fort Wayne, IN (55)  
 WFGJ ..... Fort Walton Beach, FL (35)  
 WFHL ..... Decatur, IL (23)  
 WFLI-TV ..... Evansville, IN (14)  
 † WFLI-TV ..... Florence, AL (36)  
 WFLD ..... Chicago, IL (32)  
 WFLI-TV ..... Cleveland, TN (53)  
 WFLX ..... West Palm Beach, FL (29)  
 WFMJ-TV ..... Youngstown, OH (21)  
 WFMV-TV ..... Greensboro, NC (2)  
 WFMZ-TV ..... Allentown, PA (69)  
 \* WFNN ..... Fajardo, PR (34)  
 † WFPT ..... Frederick, MD (62)  
 WFRV-TV ..... Green Bay, WI (5)  
 WFSB ..... Hartford, CT (3)  
 † WFSG ..... Panama City, FL (56)  
 † WFSU-TV ..... Tallahassee, FL (11)  
 WFTS ..... Tampa, FL (28)  
 WFTV ..... Orlando, FL (9)  
 WFTX ..... Cape Coral, FL (36)  
 WFTY ..... Washington, DC (50)  
 † WFUM ..... Flint, MI (28)  
 † WFVA ..... Fort Wayne, IN (39)  
 WFXT ..... Boston, MA (25)  
 \* WFYF ..... Watertown, NY (50)  
 † WFYI ..... Indianapolis, IN (20)

WGAL-TV ..... Lancaster, PA (8)  
 WGBA ..... Green Bay, WI (26)  
 † WGBH-TV ..... Boston, MA (2)  
 WGBS-TV ..... Philadelphia, PA (67)  
 † WGBX-TV ..... Boston, MA (44)  
 † WGBT-TV ..... Springfield, MA (57)  
 \* WGBZ ..... Gainesville, FL (61)  
 WGCN-TV ..... Red Lion, PA (49)  
 \* WGEI ..... Tusculum, AL (52)  
 WGEN-TV ..... Quincy, IL (10)  
 WGGT-TV ..... Springfield, MA (40)  
 WGGN-TV ..... Sandusky, OH (52)  
 WGGT-TV ..... Greenville, SC (16)  
 WGGT ..... Greensboro, NC (48)  
 WGHM-TV ..... High Point, NC (8)  
 † WGIQ ..... Louisville, AL (43)

- \* WGKI ..... Cadillac, MI (33)
- WGME-TV ..... Portland, ME (13)
- WGN-TV ..... Chicago, IL (9)
- WGNO-TV ..... New Orleans, LA (26)
- WGNX ..... Atlanta, GA (46)
- WGOT ..... Merrimack, NH (60)
- WGPR-TV ..... Detroit, MI (62)
- † WGPT ..... Oakland, MD (36)
- WGRB ..... Campbellsville, KY (34)
- WGRZ-TV ..... Buffalo, NY (2)
- WGSE ..... Myrtle Beach, SC (43)
- † WGTE-TV ..... Toledo, OH (30)
- WGTO ..... Sault Ste. Marie, MI (8)
- WGTU ..... Traverse City, MI (29)
- † WGTV ..... Athens, GA (8)
- † WGVC ..... Grand Rapids, MI (35)
- † WGVK ..... Kalamazoo, MI (52)
- WGXA ..... Macon, GA (24)
- † WHA-TV ..... Madison, WI (21)
- WHAG-TV ..... Hagerstown, MD (25)
- WHAS-TV ..... Louisville, KY (11)
- WHBF-TV ..... Rock Island, IL (4)
- \* WHBI ..... Lake Worth, FL (67)
- WHBQ-TV ..... Memphis, TN (13)
- WHBR ..... Pensacola, FL (33)
- WHCT-TV ..... Hartford, CT (18)
- WHCC-TV ..... Rochester, NY (10)
- † WHED-TV ..... Hanover, NH (15)
- WHFT ..... Miami, FL (45)
- WHIO-TV ..... Dayton, OH (7)
- † WHIQ ..... Huntsville, AL (25)
- WHIZ-TV ..... Zanesville, OH (18)
- \* WHKE ..... Kenosha, WI (55)
- WHKY-TV ..... Hickory, NC (14)
- † WHLA-TV ..... La Crosse, WI (31)
- WHLL ..... Worcester, MA (27)
- WHLT ..... Hattiesburg, MS (22)
- WHMB-TV ..... Indianapolis, IN (40)
- † WHMC ..... Conway, SC (23)
- WHME-TV ..... South Bend, IN (46)
- † WHMM ..... Washington, DC (32)
- WHNS ..... Asheville, NC (21)
- WHNT-TV ..... Huntsville, AL (19)
- WHO-TV ..... Des Moines, IA (13)
- WHOI ..... Peoria, IL (19)
- WHP-TV ..... Harrisburg, PA (21)
- † WHRM-TV ..... Wausau, WI (20)
- † WHRO-TV ..... Hampton, VA (15)
- WHSE ..... New York, NY (68)
- \* WHSF ..... High Springs, FL (53)
- WHSB ..... Marlborough, MA (66)
- WHSI ..... Smithtown, NY (67)
- WHSP ..... Vineland, NJ (65)
- \* WHST ..... Greenwood, SC (48)
- WHSV-TV ..... Harrisonburg, VA (3)
- WHSW ..... Baltimore, MD (24)
- \* WHTJ ..... Charlottesville, VA (41)
- WHTM-TV ..... Harrisburg, PA (27)
- WHTN ..... Murfreesboro, TN (39)
- † WHWC-TV ..... Menomonie, WI (28)
- † WHYV-TV ..... Wilmington, DE (12)
- WIBW-TV ..... Topeka, KS (13)
- WICD ..... Champaign, IL (15)
- WICS ..... Springfield, IL (20)
- WICU-TV ..... Erie, PA (12)
- WICZ-TV ..... Binghamton, NY (40)
- \* † WIEB ..... Islamorada, FL (9)
- \* WIEC ..... Ponce, PR (48)
- WIFR-TV ..... Freeport, IL (23)
- WIHT ..... Ann Arbor, MI (31)
- \* WIIA ..... Bloomington, IN (63)
- WIII ..... Cincinnati, OH (64)
- \* WIIW-TV ..... Iron Mountain, MI (8)
- † WIIQ ..... Demopolis, AL (41)
- † WIII-TV ..... Champaign-Urbana, IL (12)
- WILX-TV ..... Lansing, MI (10)
- WINK-TV ..... Fort Myers, FL (11)
- \* WINM ..... Angola, IN (63)
- WINT-TV ..... Crossville, TN (20)
- † WIPB ..... Muncie, IN (49)
- † WIPM-TV ..... Mayaguez, PR (3)
- † WIPR-TV ..... San Juan, PR (6)
- WIRT ..... Hibbing, MN (13)
- WIS-TV ..... Columbia, SC (10)
- WISC-TV ..... Madison, WI (3)
- WISH-TV ..... Indianapolis, IN (8)
- WISN-TV ..... Milwaukee, WI (12)
- \* † WISU-TV ..... Terre Haute, IN (26)
- † WITF-TV ..... Harrisburg, PA (33)
- WITI-TV ..... Milwaukee, WI (6)
- WITN-TV ..... Washington, NC (7)
- † WITV ..... Charleston, SC (7)
- † WIUM-TV ..... Macomb, IL (22)
- WIVB-TV ..... Buffalo, NY (4)
- \* WIVQ ..... Cumberland, MD (52)
- WIXT ..... Syracuse, NY (9)
- WIYE ..... Leesburg, FL (55)
- WJAC-TV ..... Johnstown, PA (6)
- WJAL ..... Hagerstown, MD (68)
- WJAR ..... Providence, RI (10)
- WJBF ..... Augusta, GA (6)
- WJBK-TV ..... Detroit, MI (2)
- \* WJCB ..... Norfolk, VA (49)
- WJCL ..... Savannah, GA (22)
- † WJCT ..... Jacksonville, FL (7)
- WJET-TV ..... Erie, PA (24)
- \* WJFB ..... Lebanon, TN (66)
- WJFW-TV ..... Rhinelander, WI (12)
- WJHG-TV ..... Panama City, FL (7)
- WJHL-TV ..... Johnson City, TN (11)
- \* WJJA ..... Racine, WI (49)
- WJKA ..... Wilmington, NC (26)
- WJKS ..... Jacksonville, FL (17)
- WJLA-TV ..... Washington, DC (7)
- WJMN-TV ..... Escanaba, MI (3)
- \* WJOE ..... Marianna, FL (51)
- † WJPM-TV ..... Florence, SC (33)
- WJPR ..... Lynchburg, VA (21)
- † WJPT ..... Jacksonville, IL (14)
- WJRT-TV ..... Flint, MI (12)
- † WJSP-TV ..... Columbus, GA (28)
- WJSU-TV ..... Anniston, AL (40)
- WJTC ..... Pensacola, FL (44)
- WJTV ..... Jackson, MS (12)
- WJW-TV ..... Cleveland, OH (8)
- † WJWJ-TV ..... Beaufort, SC (16)
- WJWN-TV ..... San Sebastian, PR (38)
- WJWT ..... Jackson, TN (16)
- WJXT ..... Jacksonville, FL (4)
- \* WJYS ..... Hammond, IN (62)
- WJZ-TV ..... Baltimore, MD (13)
- WJZY ..... Belmont, NC (46)
- WKAB-TV ..... Montgomery, AL (32)
- WKAQ-TV ..... San Juan, PR (2)
- † WKAR-TV ..... East Lansing, MI (23)
- † WKAS ..... Ashland, KY (25)
- WKBD-TV ..... Detroit, MI (57)
- WKBN-TV ..... Youngstown, OH (20)
- WKBS-TV ..... Altoona, PA (47)
- WKBT ..... La Crosse, WI (8)
- WKBW-TV ..... Buffalo, NY (7)
- WKCH-TV ..... Knoxville, TN (43)
- \* † WKEB ..... Marathon, FL (16)
- WKEF ..... Dayton, OH (22)
- WKFT ..... Fayetteville, NC (40)
- † WKGB ..... Bowling Green, KY (53)
- † WKHA ..... Hazard, KY (35)
- WKJG-TV ..... Fort Wayne, IN (33)
- \* WKKF-TV ..... Hopkinsville, KY (51)
- † WKLE ..... Lexington, KY (46)
- † WKMA ..... Madisonville, KY (35)
- † WKMJ ..... Louisville, KY (68)
- † WKMR ..... Morehead, KY (38)
- † WKMU ..... Murray, KY (21)
- † WKNO-TV ..... Memphis, TN (10)
- † WKOH ..... Owensboro, KY (31)
- WKOI ..... Richmond, IN (43)
- † WKON ..... Owenton, KY (52)
- WKOW-TV ..... Madison, WI (27)
- † WKPC-TV ..... Louisville, KY (15)
- † WKPD ..... Paducah, KY (29)
- † WKPI ..... Pikeville, KY (22)
- WKPFTV ..... Kingsport, TN (19)
- WKPV ..... Ponce, PR (20)
- WKRC-TV ..... Cincinnati, OH (12)
- WKRG-TV ..... Mobile, AL (5)
- WKRN-TV ..... Nashville, TN (2)
- † WKSO ..... Somerset, KY (29)
- WKTV ..... Utica, NY (2)
- WKYC-TV ..... Cleveland, OH (3)
- WKYU-TV ..... Lexington, KY (27)
- \* † WKYU-TV ..... Bowling Green, KY (24)
- † WKZT ..... Elizabethtown, KY (23)
- † WLAE-TV ..... New Orleans, LA (32)
- \* WLAJ-TV ..... Lansing, MI (53)
- WLAX ..... La Crosse, WI (25)
- WLBW-TV ..... Meridian, MS (30)
- WLBTV ..... Jackson, MS (3)
- WLBZ-TV ..... Bangor, ME (2)
- \* WLCB-TV ..... Leesburg, FL (45)
- WLCN ..... Madisonville, KY (19)
- † WLED-TV ..... Littleton, NH (49)
- † WLEF-TV ..... Park Falls, WI (36)
- WLEX-TV ..... Lexington, KY (18)
- \* WLFG ..... Grundy, VA (68)
- WLFV-TV ..... Lafayette, IN (18)
- WLFV-TV ..... Raleigh, NC (22)
- WLLG ..... Riverhead, NY (55)
- WLLI ..... Caguas, PR (11)
- WLIO ..... Lima, OH (35)
- † WLIW ..... Garden City, NY (21)
- WLJC-TV ..... Beattyville, KY (65)
- † WLJT-TV ..... Lexington, TN (11)
- † WLKT ..... Lexington, KY (62)
- WLKY-TV ..... Louisville, KY (32)
- \* WLLA ..... Kalamazoo, MI (64)
- \* WLLD ..... Jackson, MI (18)
- \* WLMR ..... Vineland, NJ (59)
- WLNE ..... Providence, RI (16)
- WLNS-TV ..... Lansing, MI (6)
- WLOS ..... Asheville, NC (13)
- WLOX-TV ..... Biloxi, MS (13)
- † WLPB-TV ..... Baton Rouge, LA (27)
- † WLRN-TV ..... Miami, FL (17)
- WLS-TV ..... Chicago, IL (7)
- \* WLTG ..... Somerset, KY (16)
- WLTW ..... Miami, FL (23)
- WLTX ..... Columbia, SC (19)
- WLTZ ..... Columbus, GA (38)
- WLUC-TV ..... Marquette, MI (6)
- WLUK-TV ..... Green Bay, WI (11)
- WLVU-TV ..... Cambridge, MA (56)
- † WLVTV ..... Allentown, PA (39)
- WLVW ..... Cincinnati, OH (5)
- WLXI-TV ..... Greensboro, NC (61)
- \* WLXV ..... Cumberland, MD (65)
- WLYH-TV ..... Lebanon, PA (15)
- WLYJ ..... Clarksburg, WV (46)
- † WMAA-TV ..... Jackson, MS (29)
- † WMAB-TV ..... Mississippi State, MS (2)
- † WMAE-TV ..... Booneville, MS (12)
- † WMAH-TV ..... Biloxi, MS (19)
- \* WMAI ..... Mobile, AL (61)
- † WMAO-TV ..... Greenwood, MS (23)
- WMAQ-TV ..... Chicago, IL (5)
- WMAR-TV ..... Baltimore, MD (2)
- † WMAU-TV ..... Bude, MS (17)
- † WMAV-TV ..... Oxford, MS (18)
- † WMAW-TV ..... Meridian, MS (14)
- WMAZ-TV ..... Macon, GA (13)
- WMBB ..... Panama City, FL (13)
- WMBD-TV ..... Peoria, IL (31)
- WMC-TV ..... Memphis, TN (5)
- \* WMCC ..... Marion, IN (23)
- WMCF-TV ..... Montgomery, AL (45)
- WMDD ..... Salisbury, MD (47)
- † WMEA-TV ..... Biddeford, ME (26)
- † WMEB-TV ..... Orono, ME (12)
- † WMED-TV ..... Calais, ME (13)
- † WMEM-TV ..... Presque Isle, ME (10)
- † WMFE-TV ..... Orlando, FL (24)
- \* WMFP ..... Lawrence, MA (62)
- WMGC-TV ..... Binghamton, NY (34)
- WMGM-TV ..... Wildwood, NJ (40)
- WMGT ..... Macon, GA (41)
- † WMHT ..... Schenectady, NY (17)
- † WMHX ..... Schenectady, NY (45)
- WMKW-TV ..... Memphis, TN (30)
- WMOD ..... Melbourne, FL (43)
- † WMPB ..... Baltimore, MD (67)
- † WMPT ..... Annapolis, MD (22)
- WMPV-TV ..... Mobile, AL (21)
- WMSN-TV ..... Madison, WI (47)
- † WMSY-TV ..... Marion, VA (52)
- † WMTJ ..... Fajardo, PR (40)
- WMTV ..... Madison, WI (15)
- WMTW-TV ..... Poland Spring, ME (8)
- WMUR-TV ..... Manchester, NH (9)
- † WMVS ..... Milwaukee, WI (10)
- † WMVT ..... Milwaukee, WI (36)
- \* WNAB ..... Nashville, TN (58)
- WNAC-TV ..... Providence, RI (64)
- WNAL-TV ..... Gadsden, AL (44)
- WNBC-TV ..... New York, NY (4)
- WNCT-TV ..... Greenville, NC (9)
- WNDS ..... Derry, NH (50)
- WNDU-TV ..... South Bend, IN (16)
- † WNEB-TV ..... Buffalo, NY (17)
- WNEG-TV ..... Toccoa, GA (32)
- † WNEH ..... Greenwood, SC (38)
- WNEM-TV ..... Bay City, MI (5)
- † WNEO-TV ..... Alliance, OH (45)
- WNEP-TV ..... Scranton, PA (16)
- † WNEQ-TV ..... Buffalo, NY (23)
- † WNET ..... New York, NY (13)
- WNEV-TV ..... Newark, NJ (7)
- WNFT ..... Jacksonville, FL (47)
- \* WNGM-TV ..... Athens, GA (34)
- WNHT ..... Concord, NH (21)
- † WNIN ..... Evansville, IN (9)
- † WNIU-TV ..... South Bend, IN (34)
- † WNJB ..... New Brunswick, NJ (58)
- † WNJM ..... Montclair, NJ (50)
- † WNJS ..... Camden, NJ (23)
- † WNJT ..... Trenton, NJ (52)
- WNJU-TV ..... New York, NY (27)
- WNJX-TV ..... Mayaguez, PR (42)
- † WNNU-TV ..... Marquette, MI (13)
- WNNE-TV ..... Hartford, VT (31)
- WNOR-TV ..... New Orleans, LA (38)
- † WNPB-TV ..... Morgantown, WV (24)
- † WNPET-TV ..... Watertown, NY (16)
- † WNPITV ..... Norwood, NY (18)
- \* WNPV-TV ..... Naples, FL (46)
- WNRW ..... Winston-Salem, NC (45)
- † WNQC-TV ..... Rock Hill, SC (30)
- † WNTV ..... Greenville, SC (29)
- WNTZ ..... Natchez, MS (48)
- WNUV-TV ..... Baltimore, MD (54)
- † WNVK ..... Fairfax, VA (56)
- † WNVV ..... Goldvein, VA (53)
- WNWO-TV ..... Toledo, OH (24)
- † WNYC-TV ..... New York, NY (31)
- † WNYE-TV ..... New York, NY (25)
- WNYT ..... Albany-Troy-Schenectady, NY (13)
- WNYW ..... New York, NY (5)
- WOAC ..... Canton, OH (67)
- WOAY-TV ..... Oak Hill, WV (4)
- \* WOCD ..... Amsterdam, NY (55)
- \* WOCT ..... Albany, GA (52)
- WOFI ..... Orlando, FL (35)
- WOGX ..... Ocala, FL (51)
- WOIO ..... Shaker Heights, OH (19)
- WOIT-TV ..... Ames, IA (5)
- WOKR ..... Rochester, NY (13)
- WOLE-TV ..... Aguadilla, PR (12)
- WOLFTV ..... Scranton, PA (38)
- WOLO-TV ..... Columbia, SC (25)
- WORA-TV ..... Mayaguez, PR (5)
- \* WOST-TV ..... Block Island, RI (69)
- † WOSU-TV ..... Columbus, OH (34)
- † WOTU ..... Grand Rapids, MI (8)
- † WOUB-TV ..... Athens, OH (20)
- † WOUVC-TV ..... Cambridge, OH (14)
- WOWK-TV ..... Huntington, WV (43)
- WOWL-TV ..... Florence, AL (15)
- WOWT ..... Omaha, NE (6)
- WPAN ..... Fort Walton Beach, FL (53)
- † WPBA ..... Atlanta, GA (30)

Call Letters

WPBN-TV ..... Traverse City, MI (7)
† WPBO-TV ..... Portsmouth, OH (42)
† WPBT ..... Miami, FL (2)
† WPBY-TV ..... Huntington, WV (33)
WPCB-TV ..... Greensburg, PA (40)
WPCQ-TV ..... Charlotte, NC (36)
WPDE-TV ..... Florence, SC (15)
WPEC ..... West Palm Beach, FL (12)
\* WPGD ..... Hendersonville, TN (50)
WPGH-TV ..... Pittsburgh, PA (53)
WPHL-TV ..... Philadelphia, PA (17)
WPIX ..... New York, NY (11)
WPLG ..... Miami, FL (10)
\* WPMC ..... Jellico, TN (54)
WPMT ..... Mobile, AL (15)
WPMT ..... York, PA (43)
† WPNE ..... Green Bay, WI (38)
\* † WPPB-TV ..... Boca Raton, FL (63)
WPRI-TV ..... Providence, RI (12)
WPRV-TV ..... Fajardo, PR (13)
WPSD-TV ..... Paducah, KY (6)
† WPSX-TV ..... Clearfield, PA (3)
WPTA ..... Fort Wayne, IN (21)
† WPTD ..... Dayton, OH (16)
WPTF-TV ..... Durham, NC (28)
† WPTO ..... Oxford, OH (14)
WPTT-TV ..... Pittsburgh, PA (22)
WPTV ..... Palm Beach, FL (5)
WPTV-TV ..... Memphis, TN (24)
WPTZ ..... Plattsburgh, NY (5)
WPMV-TV ..... Philadelphia, PA (6)
WPWR-TV ..... Gary, IN (50)
WPXI ..... Pittsburgh, PA (11)
WPXT ..... Portland, ME (51)

WQAD-TV ..... Moline, IL (8)
† WQEC ..... Quincy, IL (27)
† WQED ..... Pittsburgh, PA (13)
† WQEX ..... Pittsburgh, PA (16)
WQHS ..... Cleveland, OH (61)
† WQLN ..... Erie, PA (54)
WQOW-TV ..... Eau Claire, WI (18)
† WQPTV ..... Moline, IL (24)
\* WQQB ..... Bowling Green, KY (40)
WQHf-TV ..... Rockford, IL (39)
† WQTO ..... Ponce, PR (26)
WQTV ..... Boston, MA (68)

WRAL-TV ..... Raleigh, NC (5)
WRBL ..... Columbus, GA (3)
\* WRBV ..... Fredericksburg, VA (69)
\* WRBW ..... Orlando, FL (65)
WRC-TV ..... Washington, DC (4)
WRCB-TV ..... Chattanooga, TN (3)
WRDG ..... Burlington, NC (16)
WRDw-TV ..... Augusta, GA (12)
WREG-TV ..... Memphis, TN (3)
† WRES ..... Cocoa, FL (18)
† WRET-TV ..... Spartanburg, SC (49)
WREX-TV ..... Rockford, IL (13)
WRGB ..... Schenectady, NY (6)
WRGT-TV ..... Dayton, OH (45)
† WRJA-TV ..... Sumter, SC (27)
\* WRJM-TV ..... Troy, AL (67)
WRLH-TV ..... Richmond, VA (35)
† WRLK-TV ..... Columbia, SC (35)
WROCC-TV ..... Rochester, NY (8)
\* WROZ ..... Owensboro, KY (61)
WRSP-TV ..... Springfield, IL (55)
WRTV ..... Indianapolis, IN (6)
WRWR-TV ..... San Juan, PR (30)
\* WRXY-TV ..... Tice, FL (49)
WRYT ..... Norwell, MA (46)

WSAV-TV ..... Savannah, GA (3)
WSAW-TV ..... Wausau, WI (7)
WSAZ-TV ..... Huntington, WV (3)
WSB-TV ..... Atlanta, GA (2)
† WSBF-TV ..... Providence, RI (36)
WSBK-TV ..... Boston, MA (38)

† WSBN-TV ..... Norton, VA (47)
WSBT-TV ..... South Bend, IN (22)
WSCO ..... Suring, WI (14)
WSCV ..... Fort Lauderdale, FL (51)
WSEE ..... Erie, PA (35)
WSET-TV ..... Lynchburg, VA (13)
WSFA ..... Montgomery, AL (12)
WSFJ ..... Newark, OH (52)
† WSEF-TV ..... Fort Myers, FL (30)
WSIL-TV ..... Harrisburg, IL (3)
† WSIU-TV ..... Carbondale, IL (8)
\* WSJA ..... Cookeville, TN (28)
† WSJK-TV ..... Sneedville, TN (2)
WSJN-TV ..... San Juan, PR (24)
WSJU ..... San Juan, PR (18)
WSJV ..... Elkhart, IN (28)
\* WSKA ..... Port Huron, MI (46)
† WSKG ..... Binghamton, NY (46)
WLSL-TV ..... Roanoke, VA (10)
WSMH ..... Flint, MI (66)
WSMV ..... Nashville, TN (4)
\* WSNR-TV ..... Syracuse, NY (43)
WSNS-TV ..... Chicago, IL (44)
WSOC-TV ..... Charlotte, NC (9)
WSPA-TV ..... Spartanburg, SC (7)
† WSRF ..... Pensacola, FL (23)
WSTE ..... Ponce, PR (7)
WSTM-TV ..... Syracuse, NY (3)
WSUR-TV ..... Ponce, PR (9)
WSVI ..... Christiansted, VI (8)
WSVN ..... Miami, FL (7)
† WSWP-TV ..... Grandview, WV (9)
WSWS ..... Opelika, AL (66)
WSYM-TV ..... Lansing, MI (47)
WSYT ..... Syracuse, NY (62)
WSYX ..... Columbus, OH (6)

WTAE-TV ..... Pittsburgh, PA (4)
WTAf-TV ..... Philadelphia, PA (29)
\* WTAH ..... Oshkosh, WI (22)
WTAJ-TV ..... Altoona, PA (10)
WTAP-TV ..... Parkersburg, WV (15)
WTAT-TV ..... Charleston, SC (24)
\* WTAU ..... Albany, GA (19)
WTBS ..... Atlanta, GA (17)
WTBY ..... Poughkeepsie, NY (54)
† WTCI ..... Chattanooga, TN (45)
WTCT ..... Marion, IL (27)
WTEN ..... Albany, NY (10)
WTGI-TV ..... Wilmington, DE (61)
WTGL-TV ..... Cocoa, FL (52)
WTGS ..... Hardeeville, SC (28)
WTHI-TV ..... Terre Haute, IN (10)
WTHR ..... Indianapolis, IN (13)
WTIC-TV ..... Hartford, CT (61)
\* WTIN ..... Ponce, PR (14)
† WTIU ..... Bloomington, IN (30)
WTVJ ..... Springfield, OH (26)
WVTV ..... Gadsden, AL (60)
WTVR ..... Quincy, IL (16)
† WTJX-TV ..... Charlotte Amalie, VI (12)
WTKK ..... Manassas, VA (66)
WTKR-TV ..... Norfolk, VA (3)
\* † WTKV ..... Valdosta, GA (33)
\* WTLH ..... Bainbridge, GA (49)
WTLJ ..... Muskegon, MI (54)
WTLV ..... Jacksonville, FL (12)
WTLW ..... Lima, OH (44)
WTMJ-TV ..... Milwaukee, WI (4)
WTVM ..... Lakeland, FL (32)
WTNH-TV ..... New Haven, CT (8)
WTOC-TV ..... Savannah, GA (11)
WTOG ..... St. Petersburg, FL (44)
WTOK-TV ..... Meridian, MS (11)
WTOV-TV ..... Toledo, OH (11)
WTOG-TV ..... Cheboygan, MI (4)
WTOV-TV ..... Steubenville, OH

WTRA ..... Mayaguez, PR (16)
WTRF-TV ..... Wheeling, WV (7)
WTRT ..... Florence, AL (26)
WTSF ..... Ashland, KY (61)
WTVA ..... Chattanooga, TN (9)
WTVD ..... Durham, NC (11)
WTVF ..... Reading, PA (51)
WTVG ..... Nashville, TN (5)
WTVG ..... Toledo, OH (13)
WTVH ..... Syracuse, NY (5)
† WTVI ..... Charlotte, NC (42)
WTVJ ..... Miami, FL (4)
WTVK ..... Knoxville, TN (26)
WTVM ..... Columbus, GA (9)
WTVQ ..... Rockford, IL (17)
† WTVU ..... Peoria, IL (47)
WTVU-TV ..... Lexington, KY (36)
WTVR-TV ..... Richmond, VA (6)
† WTVS ..... Detroit, MI (56)
WTVT ..... Tampa, FL (13)
\* WTVU ..... New Haven, CT (59)
WTVW ..... Evansville, IN (7)
WTVX ..... Fort Pierce, FL (34)
WTVY ..... Dothan, AL (4)
WTVZ ..... Norfolk, VA (33)
WTWC ..... Tallahassee, FL (40)
WTVW ..... Terre Haute, IN (2)
WTWS ..... New London, CT (26)
WTVL-TV ..... Tallahassee, FL (27)
WTXX ..... Waterbury, CT (20)
WTZA ..... Kingston, NY (62)
WTZH ..... Meridian, MS (24)

WUAB ..... Lorain, OH (43)
† WUCM-TV ..... University Center, MI (19)
† WUCX-TV ..... Bad Axe, MI (35)
† WUFT ..... Gainesville, FL (5)
WUHF ..... Rochester, NY (31)
WUHQ-TV ..... Battle Creek, MI (41)
† WUJA ..... Caguas, PR (58)
† WUNC-TV ..... Chapel Hill, NC (4)
† WUND-TV ..... Columbia, NC (2)
† WUNE-TV ..... Linville, NC (17)
† WUNF-TV ..... Asheville, NC (33)
† WUNG-TV ..... Concord, NC (58)
† WUNJ-TV ..... Wilmington, NC (39)
† WUNK-TV ..... Greenville, NC (25)
† WUNL-TV ..... Winston-Salem, NC (26)
† WUNM-TV ..... Jacksonville, NC (19)
† WUNP-TV ..... Roanoke Rapids, NC (36)
WUPW ..... Toledo, OH (36)
WUSA ..... Washington, DC (9)
† WUSF-TV ..... Tampa, FL (16)
† WUSI-TV ..... Olney, IL (16)
WUTR ..... Utica, NY (20)
WUTV ..... Buffalo, NY (29)
\* WUXA ..... Portsmouth, OH (30)

WVAH-TV ..... Charleston, WV (23)
† WVAN-TV ..... Savannah, GA (9)
\* WVBT ..... Virginia Beach, VA (43)
\* WVCL ..... East St. Louis, IL (46)
WVCY-TV ..... Milwaukee, WI (30)
WVEC-TV ..... Hampton, VA (13)
WVEO ..... Aguadilla, PR (44)
† WVER ..... Rutland, VT (28)
WVEU ..... Atlanta, GA (69)
\* WVFF ..... Opelika, AL (50)
\* WVFL-TV ..... Sebring, FL (60)
WVFT ..... Roanoke, VA (27)
WVGA ..... Valdosta, GA (44)
\* WVGJ ..... Charlotte Amalie, VI (17)
† WVIA-TV ..... Scranton, PA (44)

WVII-TV ..... Bangor, ME (7)
WVIR-TV ..... Charlottesville, VA (29)
WVIT ..... New Britain-Hartford, CT (30)
† WVIZ-TV ..... Cleveland, OH (25)
WVLA ..... Baton Rouge, LA (33)
WVNY ..... Burlington, VT (22)
† WVPT ..... Staunton, VA (51)
WVRR-TV ..... Richmond, VA (63)
WVSB-TV ..... West Point, MS (27)
† WVTA ..... Windsor, VT (41)
† WVTB ..... St. Johnsbury, VT (20)
WVTM-TV ..... Birmingham, AL (13)
WVTV ..... Milwaukee, WI (18)
WVUE ..... New Orleans, LA (8)
† WVUT ..... Vincennes, IN (22)
WVVA ..... Bluefield, WV (6)

\* WWAC-TV ..... Atlantic City, NJ (53)
\* WWAT ..... Chillicothe, OH (53)
WWAY ..... Wilmington, NC (3)
WWBT ..... Richmond, VA (12)
WWCP-TV ..... Johnstown, PA (8)
WWL-TV ..... New Orleans, LA (4)
WWLF-TV ..... Hazleton, PA (56)
WWLP ..... Springfield, MA (22)
WWMT ..... Kalamazoo, MI (3)
WWNY-TV ..... Carthage-Watertown, NY (7)
WWOR ..... New York, NY-Secaucus, NJ (9)
† WWPB ..... Hagerstown, MD (31)
WWPC-TV ..... Altoona, PA (23)
\* WWRD ..... Wilson, NC (30)
WWSB ..... Sarasota, FL (40)
\* WWTL ..... Marshfield, WI (39)
WWTO-TV ..... La Salle, IL (35)
WWTW ..... Cadillac, MI (9)
WWUP-TV ..... Sault Ste. Marie, MI (10)
† WXEL-TV ..... West Palm Beach, FL (42)
WXEX-TV ..... Petersburg, VA (8)
WXFL ..... Tampa, FL (8)
† WXGA-TV ..... Waycross, GA (8)
WXGZ-TV ..... Appleton, WI (32)
WXIA-TV ..... Atlanta, GA (11)
WXII-TV ..... Winston-Salem, NC (12)
WXIN ..... Indianapolis, IN (59)
\* WXIV ..... Greenville, NC (14)
WXIX-TV ..... Cincinnati, OH (19)
WXMI ..... Grand Rapids, MI (17)
WXON ..... Detroit, MI (20)
WXOW-TV ..... La Crosse, WI (19)
WXTV ..... Paterson, NJ (41)
WXTX ..... Columbus, GA (54)
WXVT ..... Greenville, MS (15)
WXXA-TV ..... Albany, NY (23)
† WXXI-TV ..... Rochester, NY (21)
WXXV-TV ..... Gulfport, MS (25)
WXYZ-TV ..... Detroit, MI (7)




# Canadian TV Station Call Letters

CBAFT.....Moncton, N.B. (11)	CBNAT.....Grand Falls, Nfld. (11)	CFEM-TV.....Rouyn-Noranda, Que. (13)	† CICO-TV-20.....Sault Ste. Marie, Ont. (20)
CBCA-TV-1.....Etzikom, Alta. (12)	CBNBT.....Nain, Nfld. (9)	CFER.....Rimouski, Que. (11)	† CICO-TV-24.....Ottawa, Ont. (24)
CBCD-TV-4.....Taylor, B.C. (12)	CBNLT.....Labrador City/ Wabush, Nfld. (13)	CFER-TV-2.....Sept. Iles- Gaspé-Nord, Que. (5)	† CICO-TV-28.....Kitchener-Paris, Ont. (28)
CBCH-TV-1.....Houston, B.C. (2)	CBNT.....St. John's, Nfld. (8)	CFFB-TV.....Frobisher Bay, N.W.T. (8)	† CICO-TV-32.....Windsor, Ont. (32)
CBCH-TV-2.....Burns Lake, B.C. (4)	CBOFT.....Ottawa, Ont.-Hull, Que. (9)	CFGS-TV.....Hull, Que.-Ottawa, Ont. (14)	† CICO-TV-59.....Chatham, Ont. (59)
CBCH-TV-3.....Smithers, B.C. (5)	CBOT.....Ottawa, Ont. (4)	CFJC-TV.....Kamloops, B.C. (4)	CIEW-TV.....Carlyle Lake, Sask. (7)
CBCQ-TV-1.....Moosonee, Ont. (9)	CBRFT.....Calgary, Alta. (16)	CFJP-TV.....Montreal, Que. (35)	CIFG-TV.....Prince George, B.C. (12)
CBCP-TV-1.....Shaunavon, Sask. (7)	CBRT.....Calgary, Alta. (9)	CFKM-TV.....Trois Rivières, Que. (16)	CIIT-TV.....Toronto-Paris, Ont. (6)
CBCP-TV-3.....Ponteix, Sask. (3)	CBSAT.....Clermont, Que. (31)	CFLATV.....Goose Bay, Nfld. (8)	CIIT-TV-2.....Bancroft, Ont. (2)
CBCT.....Charlottetown, P.E.I. (13)	CBSET.....Sept. Iles, Que. (3)	CFMT-TV.....Toronto, Ont. (47)	CIIT-TV-29.....Sarnia, Ont. (29)
CBCQ-TV-1.....Temagami, Ont. (15)	CBSNT.....Notre Dames des Montes, Que. (40)	CFON-TV-1.....Oyen, Alta. (2)	CIMTTV.....Rivière du Loup, Que. (9)
CBDDBT.....Faro, Y.T. (8)	CBSPT.....St. Pamphile, Que. (3)	CFPL-TV.....London, Ont. (10)	CIPA-TV.....Prince Albert, Sask. (9)
CBDOT.....Dawson, Y.T. (7)	CBST.....Sept. Iles, Que. (13)	CFQC-TV.....Saskatoon, Sask. (8)	CITL-TV.....Lloydminster, Alta. (4)
CBEAT.....Fort Smith, N.W.T. (8)	CBST.....Sept. Iles, Que. (13)	CFQC-TV-1.....Stranraer, Sask. (3)	CITM-TV.....100 Mile House, B.C. (3)
CBEBT.....Pine Point, N.W.T. (4)	CBUAT.....Trail, B.C. (11)	CFQC-TV-2.....North Battleford, Sask. (6)	CITO-TV.....Timmins, Ont. (3)
CBECT.....Rankin Inlet, N.W.T. (9)	CBUBT.....Cranbrook, B.C. (65)	*CFRE-TV.....Regina, Sask. (11)	CITO-TV-3.....Kearns, Ont. (11)
CBEDT.....Norman Wells, N.W.T. (9)	CBUCT.....Nelson, B.C. (9)	CFRN-TV.....Edmonton, Alta. (3)	CITO-TV-4.....Kapuskasig, Ont. (10)
CBEFT.....Windsor, Ont. (54)	CBUDT.....Bonnington, B.C. (13)	CFRN-TV-1.....Grande Prairie, Alta. (13)	CITV-TV.....Edmonton, Alta. (13)
CBEGT.....Fort Simpson, N.W.T. (9)	CBUET.....Cassiar, B.C. (7)	CFRN-TV-2.....Peace River, Alta. (3)	CITY-TV.....Toronto, Ont. (57)
CBEHT.....Eskimo Point, N.W.T. (9)	CBUFT.....Vancouver, B.C. (26)	CFRN-TV-3.....Whitecourt, Alta. (12)	† CIVA-TV.....Abitibi- Temiscamisque, Que. (12)
CBEIT.....Baker Lake, N.W.T. (9)	CBUGT.....Fort Nelson, B.C. (8)	CFRN-TV-4.....Ashmont, Alta. (12)	† CIVA-TV-1.....Abitibi- Temiscamisque, Que. (8)
CBEJT.....Cape Dorset, N.W.T. (9)	CBUHT.....Tabor Mountain, B.C. (78)	CFRN-TV-5.....Lac La Biche, Alta. (2)	† CIVB-TV.....Rimouski, Que. (22)
CBEKT.....Pangnirtung, N.W.T. (9)	CBUIT-1.....Bella Bella, B.C. (13)	CFRN-TV-6.....Red Deer, Alta. (8)	† CIVC-TV.....Trois-Rivières, Que. (45)
CBELT.....Pond Inlet, N.W.T. (9)	CBUIT-3.....Bella Coola, B.C. (13)	CFRN-TV-7.....Lougheed, Alta. (7)	† CIVG-TV.....Sept. Iles, Que. (9)
CBEMT.....Resolute, N.W.T. (9)	CBUIT-4.....Hagensborg, B.C. (11)	CFSK-TV.....Saskatoon, Sask. (4)	† CIVM-TV.....Montreal, Que. (17)
CBENT.....Cambridge Bay, N.W.T. (9)	CBUT.....Vancouver, B.C. (2)	CFSS-TV.....Estevan-Weyburn- Regina, Sask. (3)	† CIVO-TV.....Hull, Que. (30)
CBEOT.....Coppermine, N.W.T. (9)	CBVT.....Quebec City, Que. (11)	CFTK-TV.....Terrace, B.C. (3)	† CIVQ-TV.....Quebec, Que. (15)
CBEPT.....Tuktoyaktuk, N.W.T. (8)	CBWAT.....Kenora, Ont. (8)	CFTM-TV.....Montreal, Que. (10)	† CIVS-TV.....Estrie, Que. (24)
CBEQT.....Spence Bay, N.W.T. (9)	CBWBT.....Flin Flon, Man. (10)	CFTO-TV.....Toronto, Ont. (9)	† CIVV-TV.....Saguenay- Lac St. Jean, Que. (8)
CBET.....Windsor, Ont. (9)	CBWCT.....Fort Frances, Ont. (5)	CFU-TV.....Montreal, Que. (29)	CJAPT-TV.....Argentia, Nfld. (3)
CBFAT.....Chibougamau, Que. (5)	CBWDT.....Dryden, Ont. (9)	CFVS-TV.....Val d'Or, Que. (20)	CJBR-TV.....Rimouski, Que. (2)
CBFGT.....Fort George, Que. (9)	CBWET.....Red Lake, Ont. (10)	CFWH-TV.....Whitehorse, Y.T. (6)	CJCB-TV.....Sydney, N.S. (4)
CBFHT.....Fort Rupert, Que. (9)	CBWFT.....Winnipeg, Man. (13)	CFYK-TV.....Yellowknife, N.W.T. (8)	CJCB-TV-1.....Inverness, N.S. (6)
CBFMT.....Mistassini Post, Que. (9)	CBWGT.....Fisher Branch, Man. (10)	CHAK-TV.....Inuvik, N.W.T. (6)	CJCB-TV-2.....Antigonish, N.S. (9)
CBFNT.....Port-au-Port, Nfld. (13)	CBWHT.....Grand Rapids, Man. (8)	CHAN-TV.....Vancouver, B.C. (8)	CJCH-TV.....Halifax, N.S. (5)
CBFRT.....Radisson, Que. (8)	CBWIT.....The Pas, Man. (7)	CHAN-TV-4.....Courtenay, B.C. (11)	CJCH-TV-1.....Canning, N.S. (10)
CBFST-2.....Temiscaming, Que. (12)	CBWJT.....Ear Falls, Ont. (13)	CHATV.....Medicine Hat, Alta. (6)	CJCH-TV-6.....Caledonia, N.S. (6)
CBFT.....Montreal, Que. (2)	CBWKT.....Snow Lake, Man. (8)	CHATV-1.....Pivot, Alta. (4)	CJCH-TV-7.....Yarmouth, N.S. (40)
CBFWT.....Nouveau-Comptoir, Que. (9)	CBWLT.....Gillam, Man. (8)	CHAU-TV.....Carleton, Que. (5)	CJCN-TV.....Grand Falls, Nfld. (4)
CBGAT.....Matane, Que. (6)	CBWMT.....Wabowden, Man. (10)	CHAU-TV-1.....Ste. Marguerite Marie, Que. (2)	CJGD-TV.....Lithium Mines, Que. (7)
CBHFT.....Halifax, N.S. (13)	CBWNT.....Cross Lake, Man. (12)	CHAU-TV-5.....Perce, Que. (13)	CJFB-TV.....Swift Current, Sask. (5)
CBHT.....Halifax, N.S. (3)	CBWOT.....Norway House, Man. (9)	CHBC-TV.....Kelowna, B.C. (2)	CJFB-TV-3.....Riverhurst, Sask. (10)
CBIMT.....Iles de la Madeleine, Que. (12)	CBWPT.....Nelson House, Man. (11)	CHBX-TV.....Sault Ste. Marie, Ont. (2)	CJJC-TV.....Sault Ste. Marie, Ont. (5)
CBIT.....Sydney, N.S. (5)	CBWQT.....Leaf Rapids, Man. (13)	CHCH-TV.....Hamilton, Ont. (11)	CJMA-TV.....Marystown, Nfld. (11)
CBJET.....Chicoutimi, Que. (58)	CBWRT.....Lynn Lake, Man. (8)	CHCN-TV.....New Castle, N.B. (6)	CJOH-TV.....Ottawa, Ont. (13)
CBKAT.....Uranium City, Sask. (8)	CBWT.....Winnipeg, Man. (6)	CHCN-TV.....Bathurst, N.B. (4)	CJOH-TV-6.....Deseronto, Ont. (6)
CBKBT.....Beauval, Sask. (7)	CBWTT.....Thompson, Man. (7)	CHEK-TV.....Victoria, B.C. (6)	CJOH-TV-8.....Cornwall, Ont. (8)
CBKCT.....Ile a la Crosse, Sask. (9)	CBWUT.....McCusker Lake, Man. (10)	CHEM-TV.....Trois Rivières, Que. (8)	CJON-TV.....St. John's, Nfld. (6)
CBKDT.....Buffalo Narrows, Sask. (11)	CBWVT.....Oxford House, Man. (8)	CHEX-TV.....Peterborough, Ont. (12)	CJOX-TV-1.....Grand Bank, Nfld. (2)
CBKFT.....Regina, Sask. (13)	CBWWT.....Waasagomach, Man. (9)	CHFC-TV.....Churchill, Man. (8)	CJPM-TV.....Chicoutimi, Que. (6)
CBKGT.....Gravelbourg, Sask. (45)	CBWXT.....Gods Lake Narrows, Man. (13)	CHFD-TV.....Thunder Bay, Ont. (4)	CJPM-TV-1.....Chambord- Roberval, Que. (10)
CBKHT.....Keno Hill, Y.T. (13)	CBWYT.....Mafeking, Man. (2)	CHKL-TV.....Kelowna, B.C. (5)	CJRR-TV.....Red Rocks, Nfld. (11)
CBKST.....Saskatoon, Sask. (11)	CBXAT.....Grande Prairie, Alta. (10)	CHKL-TV-1.....Penticton, B.C. (10)	CJSV-TV.....Stephenville, Nfld. (4)
CBKT.....Regina, Sask. (9)	CBXBT.....Fort Chipewyan, Alta. (10)	CHKM-TV.....Kamloops, B.C. (6)	CJWB-TV.....Bonavista, Nfld. (10)
CBLAT.....Geraldton, Ont. (13)	CBXFT.....Edmonton, Alta. (11)	CHLT-TV.....Sherbrooke, Que. (7)	CJWN-TV.....Corner Brook, Nfld. (10)
CBLCT.....Fraserdale, Ont. (7)	CBXT.....Edmonton, Alta. (5)	CHMI-TV.....Portage la Prairie, Man. (13)	CKAM-TV.....North Shore, N.B. (12)
CBLDT.....Fort Albany, Ont. (8)	CBYAT.....Deer Lake, Nfld. (12)	CHMT-TV.....Moncton, N.B. (7)	CKBI-TV.....Prince Albert, Sask. (5)
CBLET.....Attawapiskat, Ont. (28)	CBYMT.....Iles de la Madeleine, Que. (7)	CHNB-TV.....North Bay, Ont. (4)	CKBI-TV-1.....Alticane, Sask. (10)
CBLFT.....Toronto, Ont. (25)	CBYT.....Corner Brook, Nfld. (5)	CHOT-TV.....Hull, Que. (40)	CKBI-TV-2.....North Battleford, Sask. (7)
CBLHT.....Fort Hope, Ont. (12)	CFAC-TV.....Calgary, Alta. (2)	CHRO-TV.....Pembroke, Ont. (5)	CKBI-TV-3.....Greenwater Lake, Sask. (4)
CBLT.....Toronto, Ont. (5)	CFAC-TV-7.....Lethbridge, Alta. (7)	CHSJ-TV.....Saint John, N.B. (4)	CKBQ-TV.....Star City-Melfort, Sask. (2)
CBMCT.....Chibougamau, Que. (4)	CFCF-TV.....Montreal, Que. (12)	CHSJ-TV-1.....Bon Accord, N.B. (6)	CKCD-TV.....Campbellton, N.B. (7)
CBMDT.....Mistassini Post, Que. (12)	CFCL-TV.....Timmins, Ont. (6)	CHSS-TV.....Wynyard, Sask. (6)	CKCO-TV.....Kitchener, Ont. (13)
CBMET.....La Tuque, Que. (9)	CFCL-TV-2.....Kearns, Ont. (2)	CHTA-TV.....Toronto, Ont. (19)	CKCO-TV-2.....Georgian Bay, Ont. (2)
CBMGT.....Fort George, Que. (12)	CFCL-TV-3.....Kapuskasig, Ont. (2)	† CICA-TV-13.....Huntsville, Ont. (13)	CKCO-TV-3.....Sarnia-Chatham, Ont. (42)
CBMHT.....Fort Rupert, Que. (12)	CFCL-TV-4.....Hearst, Ont. (4)	† CICA-TV.....Yorkton, Sask. (10)	CKCO-TV-4.....The Muskokas, Ont. (11)
CBMIT.....Baie Comeau, Que. (28)	CFCL-TV-5.....Malarctic, Que. (5)	† CICC-TV-1.....Wynyard, Sask. (12)	CKCW-TV.....Moncton, N.B. (2)
CBMLT.....La Tabatière, Que. (10)	CFCL-TV-6.....Chapleau, Ont. (7)	† CICC-TV-2.....Norquay, Sask. (7)	CKCW-TV-1.....Charlottetown, P.E.I. (8)
CBMMT.....Murdochville, Que. (21)	CFCLM-TV.....Quebec City, Que. (4)	† CICI-TV.....Sudbury, Ont. (5)	CKKM-TV.....Oliver-Osoyoos, B.C. (3)
CBMNT.....Nouveau Comptoir, Que. (12)	CFCN-TV.....Calgary, Alta. (4)	† CICI-TV-1.....Elliot Lake, Ont. (3)	CKLT-TV.....Saint John, N.B. (9)
CBMRT.....Fermont, Que. (9)	CFCN-TV-1.....Hand Hills- Drumheller, Alta. (12)	† CICO-TV-9.....Thunder Bay, Ont. (9)	CKLT-TV-1.....Florenceville/ Woodstock, N.B. (3)
CBMST.....Blanc Sablon, Que. (5)	CFCN-TV-4.....Burmis, Alta. (5)	† CICO-TV-18.....London, Ont. (18)	
CBMT.....Montreal, Que. (6)	CFCN-TV-5.....Lethbridge, Alta. (13)	† CICO-TV-19.....Sudbury, Ont. (19)	
CBMT-1.....Trois Rivières, Que. (28)	CFCN-TV-8.....Medicine Hat, Alta. (8)		
CBMUT.....Harrington Harbour, Que. (13)			
CBMVT.....Old Fort Bay, Que. (13)			

## Canadian Call Letters

CKMC-TV.....Swift Current, Sask. (12)	CKPG-TV.....Prince George, B.C. (2)	CKSA-TV-2.....Bonnyville, Alta. (9)	CKWS-TV.....Kingston, Ont. (11)
CKMI-TV.....Quebec City, Que. (5)	CKPR-TV.....Thunder Bay, Ont. (2)	CKSH-TV.....Sherbrooke, Que. (9)	CKX-TV.....Brandon, Man. (5)
CKMJ-TV.....Marquis, Sask. (7)	CKRD-TV.....Red Deer, Alta. (6)	CKSR-TV.....Santa Rosa, B.C. (83)	CKX-TV-1.....Birtle-Foxwarren, Man. (11)
CKNC-TV.....Sudbury, Ont. (9)	CKRD-TV-1.....Coronation, Alta. (10)	CKTM-TV.....Trois Rivieres, Que. (13)	CKY-TV.....Winnipeg, Man. (7)
CKNC-TV-1.....Elliot Lake, Ont. (7)	CKRN-TV.....Rouyn-Noranda, Que. (4)	CKTN-TV.....Trail-Rossland, B.C. (8)	CKYA-TV.....Fisher Branch, Man. (8)
CKND-TV.....Winnipeg, Man. (9)	CKRN-TV-3.....Bearn/Fabre, Que. (3)	CKTV.....Regina, Sask. (2)	CKYB-TV.....Brandon, Man. (4)
CKNX-TV.....Wingham, Ont. (8)	CKRS-TV.....Jonquiere, Que. (12)	CKTV-1.....Colgate, Sask. (12)	CKYD-TV.....Dauphin, Man. (12)
CKNY-TV.....North Bay, Ont. (10)	CKRTV.....Riviere-du-Loup, Que. (7)	CKTV-2.....Willow Bunch, Sask. (6)	CKYF-TV.....Flin Flon, Man. (13)
CKOS-TV.....Yorkton, Sask. (5)	CKSA-TV.....Lloydminster, Alta. (2)	CKVR-TV.....Barrie, Ont. (3)	CKYP-TV.....The Pas, Man. (12)
		CKVU-TV.....Vancouver, B.C. (21)	CKYT-TV.....Thompson, Man. (9)

The biweekly newsletter  
that covers everything  
that's happening in public  
broadcasting...the news  
and the facts behind the  
news...



# PUBLIC BROADCASTING REPORT

**Public Broadcasting Report** is the totally independent information service that covers significant developments on all public broadcasting fronts...from CPB and PBS to NPR and other network programming...from marketing innovations to new technologies... you will follow all the action, *as it develops!*

**Public Broadcasting Report** will keep you up to date with every important development that affects public broadcasting with:

- key reports on critical local and federal legislative action
- interviews and inside information from top executives at PBS, NPR, CPB and stations nationwide
- coverage of the latest industry studies and research
- in-depth analyses of regulatory developments
- early warnings about grants and awards complete with application deadlines

If you have a stake in public broadcasting, a personal subscription to **PBR** could make a substantial difference in your ability to pursue funding, spot trends, anticipate the impact of developments and make even more informed business decisions.

For subscription information, call collect: **(202) 872-9200.**



Television Digest, Inc.  
1836 Jefferson Place, N.W.  
Washington, D.C. 20036

# Description of Station Directory Section

## THE STATION MAPS

The only official and uniform rough guide to a station's physical coverage is found in the files of the Federal Communications Commission. Each TV station grantee is required to submit to the Commission its coverage contours predicted on the basis of engineering formulas designated by the Commission. The FCC specifies three grades of service as a general indication of the probable quality of reception.

The FCC does not intend or expect the predicted coverage contours, submitted by each station, to reflect whether a signal is received or not received at any specific location. Rather, the Commission regards the contours as a general guide to probable reception. The basic use made by the Commission of the contours is as a tool to determine where to allocate channels to minimize interference among stations.

Though all stations and applicants are required to submit predicted contours to the FCC, stations may also file contours based on actual measurements of transmitted signals. Under FCC rules, such filings are not mandatory, and only a relatively few stations have offered such measurements voluntarily. The Commission has no official and uniform rules for measuring service contours; such submissions are associated with stations' files but are not given official status by the Commission.

The maps are intended to serve as guides. It should be emphasized that the use of maps for legal proceedings, such as those before the FCC, may require precision greater than that reasonably obtainable in maps of the size employed in the *Factbook*.

On May 29, 1975 the FCC amended Section 73.699 of the rules providing revised charts for the prediction of field strengths of TV stations and requiring licensees to file new contours with renewal applications filed after the effective date. When a revised map was not available from the station or the FCC, a note to that effect appears on the station page.

The three grades of predicted contours required by the FCC are as follows:

**Grade B Service**—The quality of picture expected to be satisfactory to the median observer at least 90% of the time for at least 50% of the receiving locations within the contour, in the absence of interfering co-channel and adjacent-channel signals.

**Grade A Service**—Satisfactory service expected at least 90% of the time for at least 70% of the receiving locations.

**Principal City Service**—Satisfactory service expected at least 90% of the time for at least 90% of the receiving locations.

We obtained the predicted contour maps from the FCC files or from the stations. We publish two contour lines, "Grade A" and "Grade B."

(The composite maps and all other contents of this book are copyrighted by Television Digest, Inc., publishers of *Television & Cable Factbook*. The American Map Corp. (46-35 54th Rd., Maspeth, NY 11378), is the copyright owner of the base maps which are reprinted herein under License #14244-Y. Reproduction in whole or part is prohibited without written permission of the copyright owners).

## ARBITRON TV STATION CIRCULATION

The counties listed on the station pages represent the home market Arbitron Metro area plus those counties in which the station receives a Net Weekly Circulation of at least 5% according to Arbitron circulation estimates. Each of these counties is then delineated by three circulation categories which include those in which the station's circulation is 50% or more, 25%-49% and 5%-24%. In some instances, counties listed do not appear on the maps, since the reduction in scale required to include them would impair the legibility of the maps.

The station circulation estimates which determined the allocation of each county to the proper category were derived from samples obtained over several survey periods. The estimates were based on Arbitron market surveys conducted during 1986 and 1987.

The Total Households and Television Households which are listed for each county qualifying for inclusion in one of the three circulation categories are current Arbitron projections as of January 1987 (see Definitions of Arbitron Terms).

Net Weekly and Average Daily Circulation totals for each station are based on the above surveys.

(Data from Arbitron Ratings are fully protected by copyright. Reproduction in whole or part is prohibited without written permission from the Arbitron Ratings Company, 1350 Ave. of the Americas, New York, NY 10019).

## DEFINITIONS OF ARBITRON TERMS

**Total Households**—A household is a single dwelling unit, which may be a house, an apartment, or a group of one or more rooms. The total households figures shown in the current study are Market Statistics estimates projected to January 1, 1987 and rounded to the nearest hundred. These estimates include households on military installations.

**Television Households**—A television household is an occupied dwelling unit having one or more television sets. Updated estimates of TV households in each county are prepared annually by the Arbitron Research Department.

**TV Penetration**—The percent of total homes having one or more television sets at the time of the surveys. TV penetration uses current regional penetration estimates derived by the Advertising Research Foundation from U.S. Bureau of the Census surveys conducted in accordance with ARF specifications.

**Net Weekly Circulation**—The estimated number of different television households viewing a particular station at least once per week, Monday-Sunday, Sign-on to Sign-off.

**Average Daily Circulation**—The estimated average number of different television households reached by a particular station on each day of the week, Sign-on to Sign-off.

**EDITOR'S NOTE:** Total Households listed for each station in this Volume of the Television and Cable Factbook do not include households in any county in which the station's circulation is less than 5%. The counties appearing in the circulation report are listed alphabetically by state. The states are arranged alphabetically by two-letter state abbreviations.

## SURVEY METHODS, Described by ARBITRON

Arbitron uses one-week, interviewer-supervised family viewing diaries to secure information for television audience estimates. Families are contacted initially by mail to inform them of their selection for the survey. They are then contacted by telephone to secure their cooperation in the survey and to elicit basic information as to television set ownership and number of sets owned in the household. Contact is maintained with the sample families through followup calls to encourage proper recording and prompt return of the diaries.

Sampling is controlled by geographic units of no larger than county size, and in some instances for reasons of population distribution, terrain or technical control a county is divided into two sampling units. Sample homes are selected by computer from all available households with listed telephones in the sampling universe through a systematic interval selection technique with random selection occurring within each interval.

In the Metro and ADI Rating Area, households with unlisted telephones are included in the sample universe by using a list of potential telephone numbers. Known listed numbers, business numbers, nonresidential business exchanges and unassigned number blocks have been eliminated.

The Arbitron family viewing diary measurement technique is used for both market surveys of television viewing and broadscale station circulation information by county.

At least four times each year, Arbitron surveys every county to provide viewing information for every television market in the country. Further details on Arbitron sampling procedures are available from Arbitron.

## EXPLANATION OF FCC SYMBOLS

FCC Filing Symbols:

- BPCT**—Broadcast Permit Commercial Television.
- BMPCT**—Broadcast Modification of Permit Commercial Television.
- DOC**—Docket (designation applied by FCC to hearing cases).
- GRANTED**—Date of authorization by FCC.

Note: "BPCT" and "BMPCT" designations, accompanied by numbers, are affixed by the FCC to applications for new or changed station facilities to identify each when it is accepted for filing. They therefore constitute file numbers. Each map in the Factbook is accompanied with its file number to facilitate reference to the Commission's official files. In each case, the file number used is the one affixed to the application for facilities which were subsequently authorized by the FCC and in use at the time this Factbook was published. "Docket" numbers are used in those few cases where the application was in a hearing status and a file number hasn't been assigned. The "granted" date indicates when the FCC approved construction of facilities involved.

After a station is completed according to the terms of its construction permit, it receives a license; this is identified by a number with a "BLCT" (Broadcast License Commercial Television) prefix. When a license is renewed, a number with a "BRCT"

(Broadcast Renewal Commercial Television) prefix is employed. Applications for licenses or license renewals do not include requests for changes in facilities, thus do not affect predicted Grade A & B contours. Therefore, they are not employed as references in the Factbook.

The Grade A & B contours on the maps are predicted by station engineers according to the formulas designated by the FCC, as previously explained. They are based on facilities authorized or in use by stations at the time of Factbook publication.

## BBM SURVEY METHODS

BBM is a non-profit tripartite association of advertising agencies, advertisers, broadcasters and broadcast representatives.

BBM conducts national surveys of television viewing and radio listening in all ten Canadian provinces.

A television market survey is taken over a seven day period and compiled and reported as the average of two or three weeks. Three week surveys are the designated sweep surveys. BBM identifies a range of dates during which a sweep survey can be taken. Toronto, Montreal and Vancouver are reported seven times yearly; markets four through twelve four times yearly; all others twice yearly. The individual weeks selected by BBM are not disclosed. Network television reports are produced for forty-eight weeks of each year.

BBM provides detailed survey data for fifty recognized markets across Canada. BBM divides the country into three hundred and forty-six mutually exclusive sampling cells which, when combined, cover all of Canada's ten provinces. Ten times yearly, household enumerations are conducted by telephone. A master file of all individuals aged two and over is compiled. From this master file, BBM draws its television sample, just prior to each survey interval. Households selected are not used again except as they may occur in the random selection of a sample. More than a half million Canadians are asked to participate in BBM television surveys each year, 350,000 of whom agree.

Randomly selected households are mailed a diary for each television set in the home. Household members are asked to record their personal television tuning by quarter hour for a specific seven day period to each set. The returned diaries are then weighted to represent the population within each sampling cell. Projections are made separately by age/sex group and by week of survey. In the bilingual markets of Montreal and Ottawa-Hull the intab diaries are also weighted by language group.

For each home station, BBM provides rating information by time periods and for each program for all specified markets in either central and/or extended markets. Full coverage audience data or total station tuning from all measured areas is also published. A reach report showing results by station and area is produced each Fall and Spring.

The definition of the central markets corresponds to Statistics Canada defined Census Metropolitan Areas (CMA) or Census Agglomerations (CA) from which the home stations broadcast. To be considered a central market, CA/CMA will normally contribute the largest of the total hours of tuning to a home station. All BBM central markets have one accompanying extended market (similar in definition to an Area of Dominant Influence) except for some markets where no concentration of hours of tuning to home stations is found within the CA/CMA.

# U.S. Television Station Directory

Data updated to October 15, 1987. Includes rate digests, personnel, facilities and other data. CP holders reported due by November 1987.

## THE STATE PAGES

Following the map of each state, rankings for Arbitron's Area of Dominant Influence Television Households are shown. ADI Households Rank is established by Arbitron.

The state pages also carry additional cross-reference material, indicating for example, those stations within the state that are identified with two or more cities, or with cities in another state.

Operating commercial and educational TV stations by VHF and UHF are shown for each state in a status report as of October 15, 1987.

ALABAMA .....	A-18
ALASKA .....	A-49
ARIZONA .....	A-59
ARKANSAS .....	A-77
CALIFORNIA .....	A-91
COLORADO .....	A-18
CONNECTICUT .....	A-187
DELAWARE .....	A-195
DISTRICT OF COLUMBIA .....	A-197
FLORIDA .....	A-206
GEORGIA .....	A-258
HAWAII .....	A-307
IDAHO .....	A-322
ILLINOIS .....	A-333
INDIANA .....	A-386
IOWA .....	A-413
KANSAS .....	A-432
KENTUCKY .....	A-448
LOUISIANA .....	A-467
MAINE .....	A-491
MARYLAND .....	A-500
MASSACHUSETTS .....	A-511
MICHIGAN .....	A-527
MINNESOTA .....	A-561
MISSISSIPPI .....	A-584
MISSOURI .....	A-602
MONTANA .....	A-635
NEBRASKA .....	A-651
NEVADA .....	A-669
NEW HAMPSHIRE .....	A-681
NEW JERSEY .....	A-686
NEW MEXICO .....	A-689
NEW YORK .....	A-706
NORTH CAROLINA .....	A-756

NORTH DAKOTA .....	A-784
OHIO .....	A-801
OKLAHOMA .....	A-843
OREGON .....	A-862
PENNSYLVANIA .....	A-878
RHODE ISLAND .....	A-916
SOUTH CAROLINA .....	A-921
SOUTH DAKOTA .....	A-941
TENNESSEE .....	A-956
TEXAS .....	A-995
UTAH .....	A-1072
VERMONT .....	A-1080
VIRGINIA .....	A-1084
WASHINGTON .....	A-1106
WEST VIRGINIA .....	A-1129
WISCONSIN .....	A-1142
WYOMING .....	A-1168
GUAM, PUERTO RICO, VIRGIN ISLANDS .....	A-1178
U.S. EDUCATIONAL STATIONS .....	A-1197

## STATION PAGES

### Explanatory Notes

Rates, personnel and other data supplied by stations.

**RATE DIGESTS:** These show only the highest one-time rate charged by the stations. Most rates are also subject to frequency discounts, separate or additional rehearsal charges, talent & production charges, etc. For further details and for contract conditions, specifications etc., consult complete station rate cards, available from the stations upon request.


**STATION POWER:** Powers shown are Effective Radiated Powers (ERP).

NETWORK SYMBOLS (registered trademarks)



The individual stations tables show a complete listing of all counties grouped by Arbitron Net Weekly Circulation levels, with Total Households, and TV Penetration in each county individually. For definitions of Arbitron terms, see introduction.

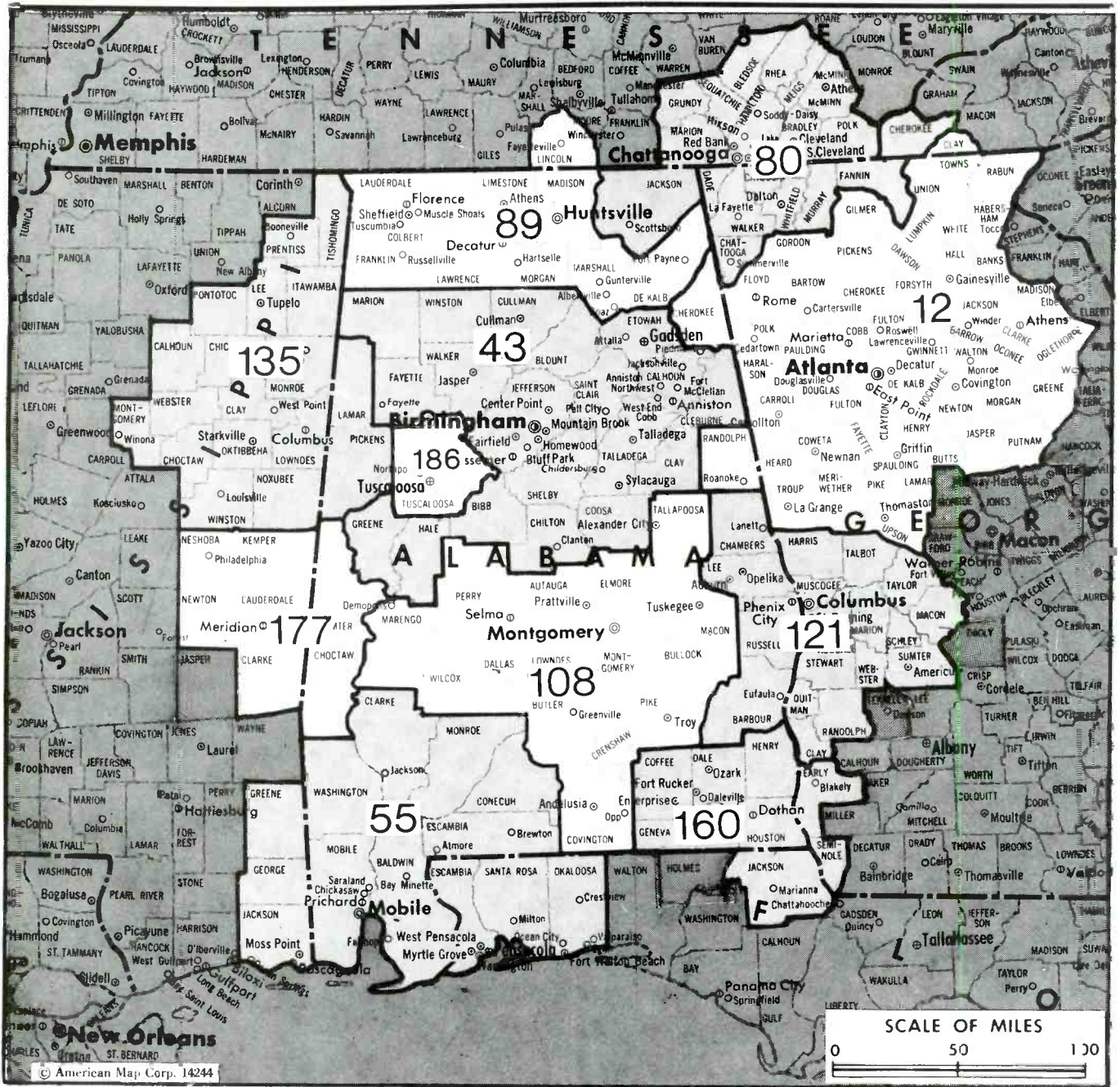
**SATELLITE STATIONS** are shown with a dash line pattern in relation to the parent listing. In the satellite listing the parent station is shown with a dash line pattern.



**R**each the consumer where they are and when you need to. Radio and TV can do that for you. Only if you get the whole picture, from all the angles. Now there's one place to go. One company that brings all the perspectives into a single focus. One company that tells you what they watch, what they listen to, what products they buy, how they live and who's advertising to them. That company is Arbitron. You can see it all from here.

**ARBITRON RATINGS**  
We know the territory.

# Alabama



Market	Arbitron ADI TV Households	Rank	Market Area Commercial TV Stations
Atlanta, GA	1,224,400	12	WAGA-TV (5), WATL (36), WGNX (46), WSB-TV (2), WTBS (17), WVEU (69), WXIA-TV (11)
Birmingham, AL	550,700	43	WBMG (42), WBRC-TV (6), WCAJ (68), WJSU-TV (40), WNAL-TV (44), WTJP (60), WTOO (21), WVTM-TV (13)
Mobile, AL-Pensacola, FL	435,500	55	WALA-TV (10), WEAR-TV (3), WFGX (35), WHBR (33), WJTC (44), WKRG-TV (5), WMPV-TV (21), WPAN (53), WPMI (15)
Chattanooga, TN	301,700	80	WDEF-TV (12), WDSI-TV (61), WFLI-TV (53), WRCB-TV (3), WTVC (9)
Huntsville-Decatur-Florence, AL	265,700	89	WAAY-TV (31), WAFF (48), WHNT-TV (19), WOWL-TV (15), WTRT (26), WZDX (54)
Montgomery-Selma, AL	209,500	108	WAKA (8), WCOV-TV (20), WKAB-TV (32), WMCF-TV (45), WSFA (12)
Columbus, GA	172,400	121	WLTZ (38), WRBL (3), WSWS (66), WTVM (9), WXTX (54)
Columbus-Tupelo, MS	154,900	135	WCBT-TV (4), WTVA (9), WVSB-TV (27)
Dothan, AL	97,600	160	WDHN (18), WTVY (4)
Meridian, MS	66,900	177	WLBM-TV (30), WTOK-TV (11), WTZH (24)
Tuscaloosa, AL	52,300	186	WCFT-TV (33), WDOB (17)



**State Cross Reference List**

Communities That Receive Programs of  
Stations That are Located Elsewhere

- WAFB, Decatur ..... See Huntsville-Decatur, AL
- WEAR-TV, Mobile ..... See Pensacola, FL
- WHBR, Mobile ..... See Pensacola, FL
- WJTC, Mobile ..... See Pensacola, FL
- WPAN, Mobile ..... See Fort Walton Beach, FL
- WAKA, Montgomery ..... See Selma, AL

**Alabama Station Status as of October 1, 1987**

	VHF	UHF	TOTAL
Commercial Television Stations	7	21	28
Educational Television Stations	3	6	9
	10	27	37

**BLACKBURN & COMPANY**  
I N C O R P O R A T E D

Media Brokers & Appraisers Since 1947

<ul style="list-style-type: none"> <li>■ WASHINGTON, D.C. - (202) 331-9270</li> <li>■ ATLANTA, GA - (404) 892-4655</li> </ul>	<ul style="list-style-type: none"> <li>■ CHICAGO, IL - (312) 346-6460</li> <li>■ BEVERLY HILLS, CA - (213) 274-8151</li> </ul>
---	--

# Alabama—Anniston

**WJSU-TV**

**Ch. 40**

**Network Service:** CBS.

**Licensee:** RKZ Television, 757 3rd Ave., Suite 1806, New York, NY 10017.

**Studio:** Radio-TV Bldg., 1330 Noble St., Anniston, AL 36201.

**Mailing Address:** Box 40, Anniston, AL 36202.

**Telephone:** 205-237-8651.

**Technical Facilities:** Channel No. 40 (626-632 MHz). Authorized power: 720-kw max. & 464-kw horizontal visual, 143-kw max. & 92.8-kw horizontal aural. Antenna: 880-ft. above av. terrain, 235-ft. above ground, 1745-ft. above sea level.

Latitude 33° 40' 52"  
Longitude 85° 48' 57"

**Transmitter:** Top of Blue Mountain, 200-ft. S of Lookout Tower.

**Satellite Earth Stations:** Drake, 3.2-meter; Scientific-Atlanta, 7-meter; Drake, Scientific-Atlanta receivers.

**News Services:** AP, CBS.

**Ownership:** Osborn Communications Corp., 100%. Frank Osborn, pres., 21.4%; Brownlee Currey Jr., 11.40%; Robert Zelle, 7.3%; Charles Evans, 5.8%; New England Capital Corp., 5.8%; John Alden Life Insurance Co., 5.8%; 4 others, with less than 5%. Osborn Communications Corp. owns WBGA & WGIG-FM, Brunswick, GA; KKRD(FM), Wichita, KS; WNTQ(FM), Syracuse, NY; WHME(FM), Toledo, OH; WKRZ-AM-FM, Scranton-Wilkes-Barre, PA; WTJS & WKIR(FM), Jackson, TN; WWVA & WOVK(FM), Wheeling, WV. Currey has newspaper interests.

**Began Operation:** October 26, 1969. Sale to present owner by Price Bcstg. approved by FCC March 20, 1987. Sale to Price by Jacksonville State U. approved by FCC Dec. 20, 1985. Previous sale by Harry Brandt Ayers, et al., approved by FCC May 4, 1983.

**Represented (sales):** Katz Television.

**Represented (legal):** Cohn & Marks.

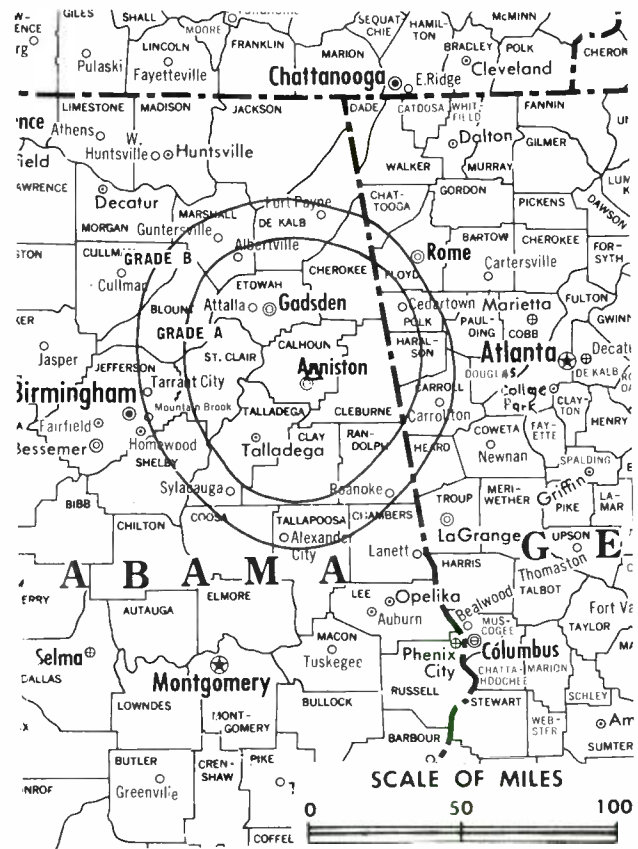
**Personnel:**  
HARRY E. MABRY, general manager.  
JIM KIDD, program director.  
BILL HAGLER, national sales manager.  
JOHN MURRELL, chief engineer.  
JIM VICE, local sales manager.

**Highest One Hour Rate:** \$1500.

**Highest 30 Sec. Rate:** \$320.

**NETWORK BASE HOURLY RATE:** \$200.

**City of License:** Anniston. **ADI:** Birmingham, AL. **Rank:** 43.



WJSU-TV BPCT-4849 Granted 6/9/75 © American Map Corp., No. 14244

Total Households: © MSI Consumer Market Data as of 1/1/87. TV Homes, TV% and Circulation © 1987 Arbitron. County coverage based on Arbitron study.

Net Weekly Circulation	State County	Total Households	TV Households	%
<b>50% &amp; Over</b>	<b>ALABAMA</b> Calhoun	44,100	43,700	99
	Etowah	39,600	39,300	99
<b>Between 25-49%</b>	<b>ALABAMA</b> Randolph	7,400	7,300	99
<b>Between 5-24%</b>	<b>ALABAMA</b> Cherokee	7,200	7,100	99
	Clay	4,800	4,700	98
	Cleburne	5,000	4,900	98
	De Kalb	22,100	21,900	99
	St Clair	16,600	16,400	99
	Talladega	26,600	26,300	99
<b>Station Totals</b>		<b>173,400</b>	<b>171,600</b>	<b>98</b>
<b>Net Weekly Circulation (1987)</b>				<b>75,800</b>
<b>Average Daily Circulation (1987)</b>				<b>39,800</b>

**O**<sup>THE</sup>  
*Oprah*  
WINFREY SHOW



**WHEEL OF FORTUNE**



A CBS AFFILIATE

**TV40 News**



**NUMBER ONE**  
**For Northeast**  
**Alabama**

**WJSU**  
**TV 40**

**ANNISTON-GADSDEN**



AN OSBORN COMMUNICATIONS CORPORATION STATION

# Alabama—Birmingham

## WBMG

Ch. 42

**Network Service:** CBS.

**Licensee:** Birmingham Television Corp., Box 59496, Birmingham, AL 35209.

**Studio:** 2075 Golden Crest Dr., Birmingham, AL 35209.

**Mailing Address:** Box 59496, Birmingham, AL 35209.

**Telephone:** 205-322-4200.

**Technical Facilities:** Channel No. 42 (638-644 MHz). Authorized power: 2163-kw max. & 1633-kw horizontal visual, 216.3-kw max. & 163.3-kw horizontal aural. Antenna: 1380-ft. above av. terrain, 1134-ft. above ground, 2049-ft. above sea level.

Latitude 33° 29' 02"  
Longitude 86° 48' 21"

**Transmitter:** 700-ft. NNW of intersection of Valley Ave. & Valley View Dr.

**Satellite Earth Stations:** Scientific-Atlanta, 4.6-meter, 5-meter & 7-meter; M/A-Com, Scientific-Atlanta receivers.

**News Service:** CBS.

**Ownership:** Park Communications Inc. See Group Ownership of Television Stations.

**Began Operation:** October 17, 1965. Sale to present owner by Southern Bcstg. Co., William Dubois, et al., approved by FCC June 1973.

**Represented (sales):** Blair Television.

**Represented (engineering):** Jansky & Bailey.

**Personnel:**

HOYLE BROOM, vice president & general manager.  
WILLIAM CRAWFORD, local sales manager.  
STEVEN WHITE, operations manager.  
FRED VINSON, chief engineer.  
LINDA McCARTY, national sales coordinator & traffic manager.

**Highest One Hour Rate:** \$5000.

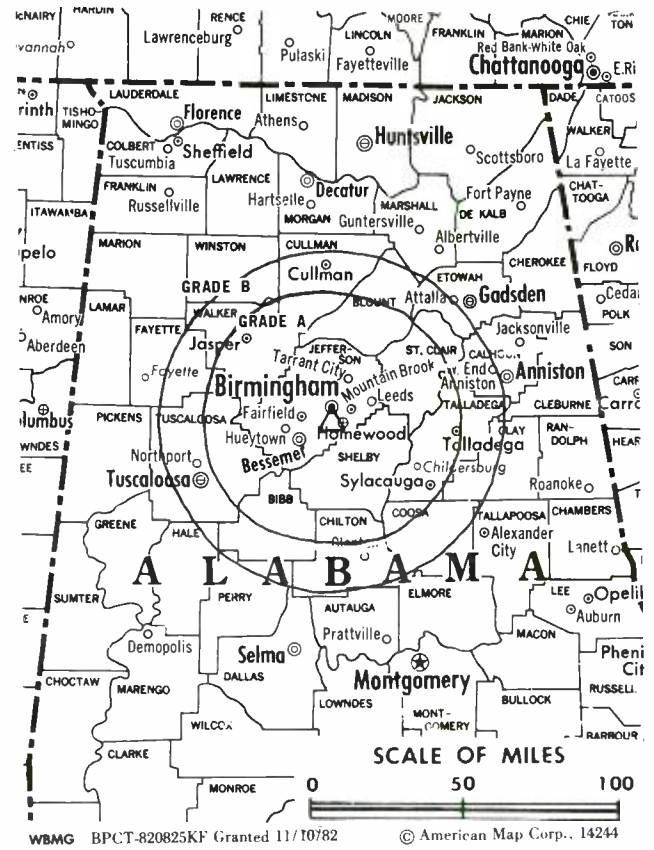
**Highest 30 Sec. Rate:** \$2000.

**NETWORK BASE HOURLY RATE:** \$450.

**City of License:** Birmingham. **ADI:** Birmingham, AL. **Rank:** 43.

Total Households: © MSI Consumer Market Data as of 1/1/87. TV Homes, TV% and Circulation © 1987 Arbitron. County coverage based on Arbitron study.

Net Weekly Circulation	State County	Total Households	TV Households	%
<b>50% &amp; Over</b>	<b>ALABAMA</b>			
	Bibb	6,000	5,900	98
	Chilton	12,300	12,100	98
	Jefferson	262,800	261,200	99
	Marion	12,100	12,000	99
	St Clair	16,600	16,400	99
	Shelby	28,100	27,900	99



Net Weekly Circulation	State County	Total Households	TV Households	%
<b>50% &amp; Over</b>	Talladega	26,600	26,300	99
	Walker	26,500	26,300	99
<b>Between 25-49%</b>	<b>ALABAMA</b>			
	Blount	14,400	14,300	99
	Cullman	24,700	24,500	99
	Fayette	7,200	7,100	99
Winston	8,700	8,600	99	
<b>Between 5-24%</b>	<b>ALABAMA</b>			
	Clay	4,800	4,700	98
	Cleburne	5,000	4,900	98
	Coosa	4,400	4,300	98
	Etowah	39,600	39,300	99
	Hale	5,000	4,900	98
	Lamar	6,200	6,100	98
	Tallapoosa	14,600	14,400	99
Tuscaloosa	52,600	52,000	99	
<b>Station Totals</b>		<b>578,200</b>	<b>573,200</b>	<b>99</b>
<b>Net Weekly Circulation (1987)</b>			<b>333,100</b>	
<b>Average Daily Circulation (1987)</b>			<b>156,900</b>	

# Alabama—Birmingham

## WBRC-TV

Ch. 6

**Network Service:** ABC.

**Licensee:** Taft Television & Radio Co. Inc., Box 6, Birmingham, AL 35201.

**Studio:** Atop Red Mountain, Birmingham

**Telephone:** 205-322-6666. **TWX:** 810-733-3650.

**Technical Facilities:** Channel No. 6 (82-88 MHz). Authorized power: 100-kw visual, 10-kw aural. Antenna: 1370-ft. above av. terrain, 986-ft. above ground, 2049-ft. above sea level.

Latitude 33° 29' 19"  
Longitude 86° 47' 58"

**Transmitter:** Atop Red Mountain.

**Multichannel TV Sound:** Stereo only.

**Satellite Earth Stations:** Transmit/receive Harris, 9-meter C-band; Harris, 6-meter C-band; Harris, 4.5-meter Ku-band; Harris receivers.

**News Services:** AP, UPI.

**Ownership:** Taft Broadcasting Co., 100%. See Group Ownership of Television Stations.

**Began Operation:** July 1, 1949. Storer acquired stations from Mrs. Eloise Hanna in May 1953 (*Television Digest*, Vol. 9:13, 21). Sale to present owners by Storer Bcstg. Co. approved May 8, 1957 (Vol. 13:13, 14, 19).

**Represented (sales):** TeleRep Inc.

**Represented (legal):** Koteen & Naftalin; Taft, Stettinius & Hollister.

**Represented (engineering):** Cohen & Dippell.

**Personnel:**

NICK BOLTON, vice president & general manager.  
ROBERT R. FANNING, general sales manager.  
JACK GUNNELS, local sales manager.  
LU ANN REEB, news director.  
JERRY THORN, chief engineer.

**Highest One Hour Rate:** \$7500.

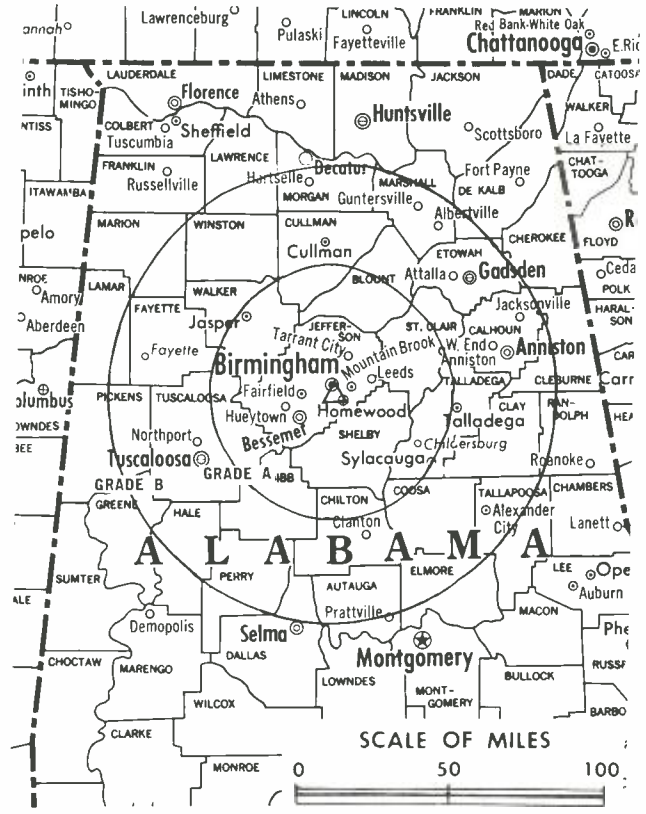
**Highest 30 Sec. Rate:** \$3000.

**NETWORK BASE HOURLY RATE:** \$2150.

**City of License:** Birmingham. **ADI:** Birmingham, AL. **Rank:** 43.

Total Households: © MSI Consumer Market Data as of 1/1/87. TV Homes, TV% and Circulation © 1987 Arbitron. County coverage based on Arbitron study.

Net Weekly Circulation	State County	Total Households	TV Households	%
<b>50% &amp; Over</b>	<b>ALABAMA</b>			
	Bibb	6,000	5,900	98
	Blount	14,400	14,300	99
	Calhoun	44,100	43,700	99
	Chilton	12,300	12,100	98
	Clay	4,800	4,700	98
	Coosa	4,400	4,300	98
	Cullman	24,700	24,500	99
	Etowah	39,600	39,300	99
	Fayette	7,200	7,100	99
	Greene	3,800	3,700	97
	Hale	5,000	4,900	98
	Jefferson	262,800	261,200	99
	Lamar	6,200	6,100	98
Marion	12,100	12,000	99	



WBRC-TV BPCT-870713KE Granted 8/31/87 © American Map Corp., No. 14244

Net Weekly Circulation	State County	Total Households	TV Households	%
<b>50% &amp; Over</b>	Perry	4,800	4,700	98
	Pickens	7,300	7,100	97
	St Clair	16,600	16,400	99
	Shelby	28,100	27,900	99
	Talladega	26,600	26,300	99
	Tallapoosa	14,600	14,400	99
	Tuscaloosa	52,600	52,000	99
	Walker	26,500	26,300	99
Winston	8,700	8,600	99	
<b>Between 25-49%</b>	<b>ALABAMA</b>			
	Cherokee	7,200	7,100	99
	Cleburne	5,000	4,900	98
	Colbert	21,300	21,000	99
	Dallas	18,700	18,400	98
	Franklin	11,300	11,100	98
	Lauderdale	31,800	31,400	99
	Marshall	27,100	26,800	99
Morgan	35,800	35,400	99	
<b>Between 5-24%</b>	<b>ALABAMA</b>			
	Autauga	12,200	12,000	98
	De Kalb	22,100	21,900	99
	Lawrence	11,000	10,800	98
	Limestone	16,800	16,600	99
	Madison	79,200	78,400	99
	Marengo	8,500	8,300	98
Sumter	5,400	5,300	98	
<b>Station Totals</b>		<b>946,600</b>	<b>936,900</b>	<b>98</b>
<b>Net Weekly Circulation (1987)</b>			<b>642,200</b>	
<b>Average Daily Circulation (1987)</b>			<b>420,400</b>	

# Alabama—Birmingham

**WCAJ**

**Ch. 68**

**Network Service:** None, independent

**Licensee:** Shelley Bcstg. Co. Inc., 409 Broad St., Ozark, AL 36360.

**Studio:** 800 Lakeshore Dr., Birmingham, AL 35259-9309.

**Mailing Address:** Box 2300, Birmingham, AL 35229.

**Telephone:** 205-871-6801.

**Technical Facilities:** Channel No. 68 (794-800 MHz). Authorized power: 1442-kw max. visual, 144-kw max. aural. Antenna: 1029-ft. above av. terrain, 809-ft. above ground, 1749-ft. above sea level.

Latitude 33° 27' 37"  
Longitude 86° 51' 07"

**Transmitter:** S of 16th Way on Spaulding Ishkooda Rd., S of Birmingham.

**Ownership:** H. Jack Mizell, pres., 100%. Mizell owns licensee of WRJM(FM), Troy, AL

**Began Operation:** January 31, 1986. Sale by M. Scott McClure, Arthur E. Malone, et al., to Mizell approved by FCC June 15, 1987.

**Represented (sales):** Busby, Finch, Lathom & Widman.

**Represented (legal):** Buenzle & Hill.

**Personnel:**

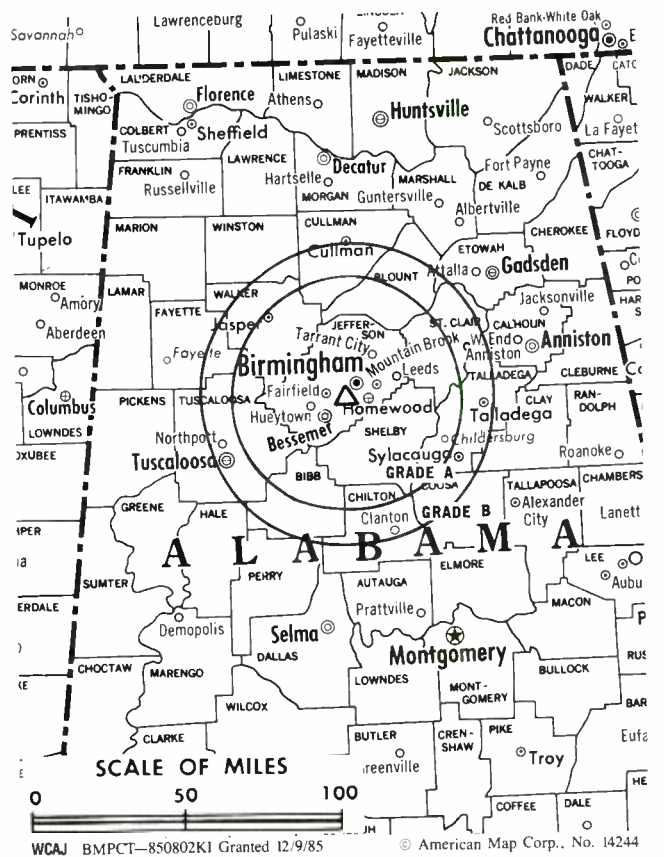
ROBERT L. PITTS, general manager.  
KELLEY L. WOMACK, operations manager.

**Highest One Hour Rate:** \$2000.

**Highest 30 Sec. Rate:** \$150.

**City of License:** Birmingham. **ADI:** Birmingham, AL. **Rank:** 43.

Total Households: © MSI Consumer Market Data as of 1/1/87. TV Homes, TV% and Circulation © 1987 Arbitron. County coverage based on Arbitron study.



Net Weekly Circulation	State County	Total Households	TV Households	%
Between 5-24%	<b>ALABAMA</b>	262,800	261,200	99
	Jefferson	16,600	16,400	99
	Winston	8,700	8,600	99
<b>Station Totals</b>		<b>288,100</b>	<b>286,200</b>	<b>99</b>
<b>Net Weekly Circulation (1987)</b>				<b>28,800</b>
<b>Average Daily Circulation (1987)</b>				<b>7,700</b>

# Alabama—Birmingham

**WTTO**

**Ch. 21**

**Network Service:** None, independent.

**Licensee:** HR Bcstg. Corp. of Birmingham, 2021 Golden Crest Dr., Birmingham, AL 35209.

**Studio:** 2021 Golden Crest Dr., Birmingham, AL 35209.

**Telephone:** 205-251-2100.

**Technical Facilities:** Channel No. 21 (512-518 MHz). Authorized power: 1050-kw max. & 794-kw horizontal visual, 105-kw max. & 79.4-kw horizontal aural. Antenna: 1340-ft. above av. terrain, 1058-ft. above ground, 2008-ft. above sea level.

Latitude 33° 29' 04"  
Longitude 86° 48' 25"

**Transmitter:** Atop Red Mtn., Birmingham.

**Satellite Earth Stations:** Anixter-Mark, 5-meter C-band; RCA, 4.5-meter Ku-band; Scientific-Atlanta, M/A-Com receivers.

**News Service:** CNN Headline News.

**Ownership:** HR Broadcasting Corp., 100%. See Group Ownership of Television Stations.

**Began Operation:** April 21, 1982. Sale to present owner by B. Lasky approved by FCC July 14, 1986. Sale of 50.2% to Byron Lasky, 49.8% owner, by William A. & George K. Chapman, approved by FCC July 8, 1983.

**Represented (sales):** Katz Independent TV Sales.

**Represented (legal):** Fisher, Wayland, Cooper & Leader.

**Represented (engineering):** du Treil-Rackley.

**Personnel:**

- GARY GARDNER, vice president & general manager.
- BOB CLEARY, national sales manager.
- DALE McWHORTER, local sales manager.
- MARILYN GREENE, program director.
- DAVID BAUGHN, chief engineer.
- MICHEL WILK, promotion manager.

**Highest 30 Sec. Rate:** \$500.

**City of License:** Birmingham. **ADI:** Birmingham, AL. **Rank:** 43.

Total Households: © MSI Consumer Market Data as of 1/1/87. TV Homes, TV% and Circulation © 1987 Arbitron. County coverage based on Arbitron study.

Net Weekly Circulation	State County	Total Households	TV Households	%
<b>50% &amp; Over</b>	<b>ALABAMA</b>			
	Bibb	6,000	5,900	98
	Calhoun	44,100	43,700	99
	Jefferson	262,800	261,200	99
	St Clair	16,600	16,400	99
	Shelby	28,100	27,900	99
	Talladega	26,600	26,300	99
	Walker	26,500	26,300	99
Winston	8,700	8,600	99	
<b>Between 25-49%</b>	<b>ALABAMA</b>			
	Blount	14,400	14,300	99
	Chilton	12,300	12,100	98



Net Weekly Circulation	State County	Total Households	TV Households	%
<b>Between 25-49%</b>	Cullman	24,700	24,500	99
	Fayette	7,200	7,100	99
	Marion	12,100	12,000	99
	Marshall	27,100	26,800	99
	Tuscaloosa	52,600	52,000	99
<b>Between 5-24%</b>	<b>ALABAMA</b>			
	Cherokee	7,200	7,100	99
	Clay	4,800	4,700	98
	Cleburne	5,000	4,900	98
	Coosa	4,400	4,300	98
	Etowah	39,600	39,300	99
	Franklin	11,300	11,100	98
	Greene	3,800	3,700	97
	Lamar	6,200	6,100	98
	Lawrence	11,000	10,800	98
	Marengo	8,500	8,300	98
	Perry	4,800	4,700	98
	Pickens	7,300	7,100	97
Randolph	7,400	7,300	99	
Tallapoosa	14,600	14,400	99	
<b>GEORGIA</b>				
Polk	11,900	11,800	99	
<b>Station Totals</b>		<b>717,600</b>	<b>710,700</b>	<b>99</b>
<b>Net Weekly Circulation (1987)</b>				<b>343,500</b>
<b>Average Daily Circulation (1987)</b>				<b>154,200</b>

# Alabama—Birmingham

## WVTM-TV

Ch. 13

Network Service: NBC.

Licensee: WVTM-TV Inc., Box 10502, Birmingham, AL 35202.

Studio: Atop Red Mtn.

Telephone: 205-933-1313. TWX: 205-328-0751.

Technical Facilities: Channel No. 13 (210-216 MHz). Authorized power: 316-kw visual, 57.5-kw aural. Antenna: 1360-ft. above av. terrain, 1072-ft. above ground, 2049-ft. above sea level.

Latitude 33° 29' 25.5"  
Longitude 86° 47' 48.0"

Transmitter: Atop Red Mountain.

News Services: AP, NIWS, UPI, Weatherscan.

Ownership: Times Mirror Co., 100%. See Group Ownership of Television Stations.

Began Operation: May 29, 1949. Sold to The Birmingham News Co. July 1953 (Television Digest, Vol. 9:15, 24). Transfer of stations to Samuel I. Newhouse interests approved by FCC Jan. 25, 1956 (Vol. 11:49; 12:4). Sale to present owner approved March 27, 1980.

Represented (sales): Harrington, Righter & Parsons Inc.

Represented (legal): Wilmer, Cutler & Pickering.

Represented (engineering): Lohnes & Culver.

### Personnel:

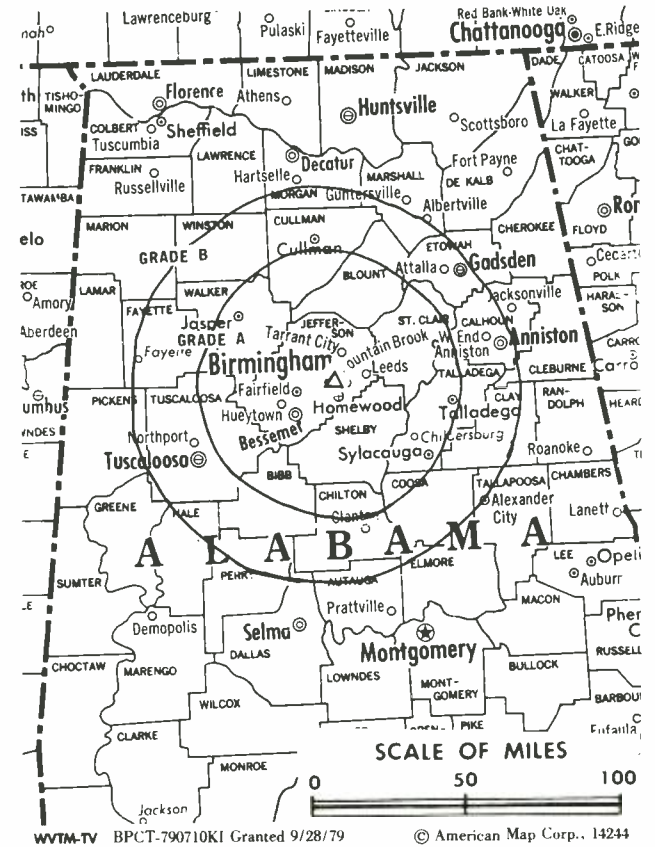
JOHN J. McCRORY, president.  
FRANK LANDERS, general sales manager.  
EVERETT HOLLE, program director.  
ROBIN COOPER, promotion director.  
TOM ROBERTS, news director.  
PAUL GROSS, chief engineer.

Rates: Not available.

City of License: Birmingham. ADI: Birmingham, AL. Rank: 43.

Total Households: © MSI Consumer Market Data as of 1/1/87. TV Homes, TV% and Circulation © 1987 Arbitron. County coverage based on Arbitron study.

Net Weekly Circulation	State County	Total Households	TV Households	%
<b>50% &amp; Over</b>	<b>ALABAMA</b>	6,000	5,900	98
	Bibb	14,400	14,300	99
	Blount	44,100	43,700	99
	Calhoun	12,300	12,100	98
	Chilton	4,800	4,700	98
	Clay	5,000	4,900	98
	Coosa	4,400	4,300	98
	Cullman	24,700	24,500	99
	Etowah	39,600	39,300	99
	Fayette	7,200	7,100	99
	Hale	5,000	4,900	98
	Jefferson	262,800	261,200	99
	Marion	12,100	12,000	99
	Perry	4,800	4,700	98
	Pickens	7,300	7,100	97
	St Clair	16,600	16,400	99
	Shelby	28,100	27,900	99
Talladega	26,600	26,300	99	



Net Weekly Circulation	State County	Total Households	TV Households	%
<b>50% &amp; Over</b>	Tuscaloosa	52,600	52,000	99
	Walker	26,500	26,300	99
	Winston	8,700	8,600	99
<b>Between 25-49%</b>	<b>ALABAMA</b>	12,200	12,000	98
	Autauga	7,200	7,100	99
	Cherokee	18,700	18,400	98
	Dallas	3,800	3,700	97
	Lamar	6,200	6,100	98
	Marengo	8,500	8,300	98
	Marshall	27,100	26,800	99
Morgan	35,800	35,400	99	
Tallapoosa	14,600	14,400	99	
<b>Between 5-24%</b>	<b>ALABAMA</b>	22,100	21,900	99
	De Kalb	11,300	11,100	98
	Franklin	31,800	31,400	99
	Lauderdale	11,000	10,800	98
	Lawrence	7,400	7,300	99
	Randolph	5,400	5,300	98
	Sumter	7,300	7,200	99
	<b>GEORGIA</b>	7,300	7,200	99
	Haralson	20,900	20,700	99
<b>MISSISSIPPI</b>	20,900	20,700	99	
<b>Lowndes</b>				
<b>Station Totals</b>		<b>864,900</b>	<b>856,100</b>	<b>98</b>
<b>Net Weekly Circulation (1987)</b>			<b>612,700</b>	
<b>Average Daily Circulation (1987)</b>			<b>414,500</b>	



# Alabama—Dothan

**WDHN**

Ch. 18

**Network Service:** ABC.

**Licensee:** Morris Network Inc., Box 6237, Dothan, AL 36302.

**Studio:** 1.8-mi E of Dothan on Rte. 52.

**Mailing Address:** Box 6237, Dothan, AL 36302.

**Telephone:** 205-793-1818.

**Technical Facilities:** Channel No. 18 (494-500 MHz). Authorized power: 1080.4-kw max. & 398-kw horizontal visual, 162.6-kw max. & 39.8-kw horizontal aural. Antenna: 730-ft. above av. terrain, 796-ft. above ground, 1049-ft. above sea level.

Latitude 31° 14' 30"  
Longitude 85° 18' 48"

**Transmitter:** 1.8-mi. E of Dothan on Rte. 52.

**News Services:** AP, ABC.

**Ownership:** Morris Network Inc., 100%. See Group Ownership of Television Stations.

**Began Operation:** August 7, 1970. Sale to present owners by Hi Ho Television approved by FCC July 18, 1986. Previous sale by Betts Slingluff Jr., et al., approved by FCC June 26, 1979.

**Represented (sales):** Katz Television.

**Represented (legal):** Fletcher, Heald & Hildreth.

**Represented (engineering):** A. D. Ring & Associates.

**Personnel:**

JERRY L. KUNKEL, general manager.  
LINDA PRESCOTT, general sales manager.  
DAVE KIRBY, news director.  
DAN BILLINGS, director of engineering.

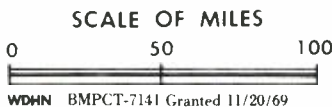
**Highest 30 Sec. Rate:** \$350.

**NETWORK BASE HOURLY RATE:** \$125.

**City of License:** Dothan. **ADI:** Dothan, AL. **Rank:** 160.

Total Households: © MSI Consumer Market Data as of 1/1/87. TV Homes, TV% and Circulation © 1987 Arbitron. County coverage based on Arbitron study.

Net Weekly Circulation	State County	Total Households	TV Households	%
<b>50% &amp; Over</b>	<b>ALABAMA</b>			
	Coffee	14,500	14,300	99
	Dale	15,800	15,600	99
	Houston	30,700	30,500	99
<b>Between 25-49%</b>	<b>ALABAMA</b>			
	Covington	14,900	14,700	99
	Geneva	9,200	9,100	99
	Henry	5,700	5,600	98



Net Weekly Circulation	State County	Total Households	TV Households	%
<b>Between 25-49%</b>	<b>GEORGIA</b>			
	Early	4,700	4,600	98
	Seminole	3,300	3,200	97
<b>Between 5-24%</b>	<b>ALABAMA</b>			
	Barbour	9,000	8,800	98
	Crenshaw	5,300	5,200	98
	<b>FLORIDA</b>			
	Holmes	6,100	5,900	97
	Jackson	14,500	14,100	97
	Liberty	1,500	1,500	100
	Walton	10,200	10,000	98
	Washington	6,300	6,200	98
	<b>GEORGIA</b>			
Calhoun	1,500	1,400	93	
Clay	1,200	1,200	100	
Miller	2,600	2,500	96	
Webster	800	800	100	
<b>Station Totals</b>		<b>157,800</b>	<b>155,200</b>	<b>98</b>
<b>Net Weekly Circulation (1987)</b>				<b>67,000</b>
<b>Average Daily Circulation (1987)</b>				<b>31,500</b>

# Alabama—Dothan

**WTVY**

Ch. 4

**Network Service:** CBS.

**Licensee:** WTVY Inc., Box 1089, Dothan, AL 36302.

**Studio:** Columbia Hwy., Dothan, AL 36302.

**Telephone:** 205-792-3195. **TWX:** 810-744-3070.

**Technical Facilities:** Channel No. 4 (66-72 MHz). Authorized power: 100-kw visual, 18.2-kw aural. Antenna: 1880-ft. above av. terrain, 1909-ft. above ground, 2049-ft. above sea level.

Latitude 30° 55' 10.12"  
Longitude 85° 44' 27.90"

**Transmitter:** W of Rte. 177, 2-mi. S of Miller Crossroads, FL.

**Satellite Earth Stations:** Drake, 1.45-meter; Scientific-Atlanta, 2.22-meter; Drake, Scientific-Atlanta receivers.

**FM Affiliate:** WTVY-FM, 100-kw, 95.5 MHz (No. 238), 1060-ft.

**News Services:** AP, CBS.

**Ownership:** Charles Woods, pres. & gen. mgr., 100%. See Group Ownership of Television Stations.

**Began Operation:** February 12, 1955.

**Represented (sales):** Seltel Inc.

**Represented (legal):** Kenkel, Barnard & Edmundson, P.C.

**Represented (engineering):** Cohen & Dippell.

**Personnel:**

- CHARLES WOODS, president & general manager.
- JOHN GAUSE, general sales manager.
- CARL BLACKMON, national sales manager.
- BILL LYSTER, director of engineering.
- REGGIE MITCHELL, program director.
- WAYNE REGISTER, production manager.
- JERRY VANN, news director.

**Highest 30 Sec. Rate:** \$500.

**NETWORK BASE HOURLY RATE:** \$1036.

**City of License:** Dothan. **ADI:** Dothan, AL. **Rank:** 160.

Total Households: © MSI Consumer Market Data as of 1/1/87. TV Homes, TV% and Circulation © 1987 Arbitron. County coverage based on Arbitron study.

Net Weekly Circulation	State County	Total Households	TV Households	%
<b>50% &amp; Over</b>	<b>ALABAMA</b>			
	Coffee	14,500	14,300	99
	Covington	14,900	14,700	99
	Dale	15,800	15,600	99
	Geneva	9,200	9,100	99
	Henry	5,700	5,600	98
	Houston	30,700	30,500	99
	<b>FLORIDA</b>			
	Bay	43,500	43,000	99
	Calhoun	3,500	3,400	97
	Gulf	3,800	3,700	97
	Holmes	6,100	5,900	97
	Jackson	14,500	14,100	97
	Walton	10,200	10,000	98
	Washington	6,300	6,200	98



Net Weekly Circulation	State County	Total Households	TV Households	%	
<b>Between 25-49%</b>	<b>GEORGIA</b>				
	Clay	1,200	1,200	100	
	Early	4,700	4,600	98	
	Miller	2,600	2,500	96	
	Seminole	3,300	3,200	97	
	<b>ALABAMA</b>				
	Barbour	9,000	8,800	98	
	Conecuh	5,500	5,400	98	
	Crenshaw	5,300	5,200	98	
	Pike	10,100	9,900	98	
	<b>FLORIDA</b>				
	Gadsden	13,400	13,100	98	
	Liberty	1,500	1,500	100	
Okaloosa	49,000	48,600	99		
<b>GEORGIA</b>					
Decatur	9,000	8,900	98		
<b>Between 5-24%</b>	<b>ALABAMA</b>				
	Butler	7,700	7,600	99	
	Monroe	7,700	7,500	97	
	Wilcox	4,600	4,500	98	
	<b>FLORIDA</b>				
	Wakulla	4,900	4,800	98	
	<b>GEORGIA</b>				
	Baker	1,200	1,200	100	
	Calhoun	1,500	1,400	93	
	Mitchell	6,900	6,800	99	
	Stewart	1,900	1,800	95	
	<b>Station Totals</b>		<b>329,700</b>	<b>324,600</b>	<b>98</b>
	<b>Net Weekly Circulation (1987)</b>				<b>217,100</b>
<b>Average Daily Circulation (1987)</b>				<b>131,800</b>	

# Alabama—Florence

## WOWL-TV

Ch. 15

**Network Service:** NBC.

**Licensee:** TV Muscle Shoals Inc., 840 Cypress Mill Rd., Box 2220, Florence, AL 35630.

**Studio:** 840 Cypress Mill Rd., Florence, AL 35630.

**Mailing Address:** Box 2220, Florence, AL 35630.

**Telephone:** 205-764-7711.

**Technical Facilities:** Channel No. 15 (476-482 MHz). Authorized power: 1700-kw max. & 851-kw horizontal visual, 170-kw horizontal aural. Antenna: 730-ft. above av. terrain, 530-ft. above ground, 1486-ft. above sea level.

Latitude 34° 35' 01"  
Longitude 87° 47' 14"

**Transmitter:** 6-mi. NW of Russellville, AL.

**Satellite Earth Stations:** Transmit/Receive Harris, 10-meter C-band; Harris, 10-meter Ku-band; Harris receivers.

**News Services:** NBC, UPI.

**Ownership:** Richard B. Biddle, chmn.-secy.-treas., 72.5%; Jack A. Worley, pres., 4.58%; Sara Jean Biddle, v.p.; Holly Biddle, 11.45%; Frederick A. Biddle, 11.45%.

**Began Operation:** October 28, 1957.

**Represented (sales):** Savalli Broadcast Sales.

**Represented (legal):** Munsey & Ford.

**Personnel:**

JACK WORLEY, general manager.  
LINCOLN WILLIAMS, station manager.  
MITCH FAULKNER, national sales manager.  
LARRY ROHLING, director of engineering.  
TIANNE BLACKBURN, traffic manager.  
MILDRED CORNELIUS, merchandising manager.  
TONY WORLEY, production manager.

**Highest One Hour Rate:** \$1300.

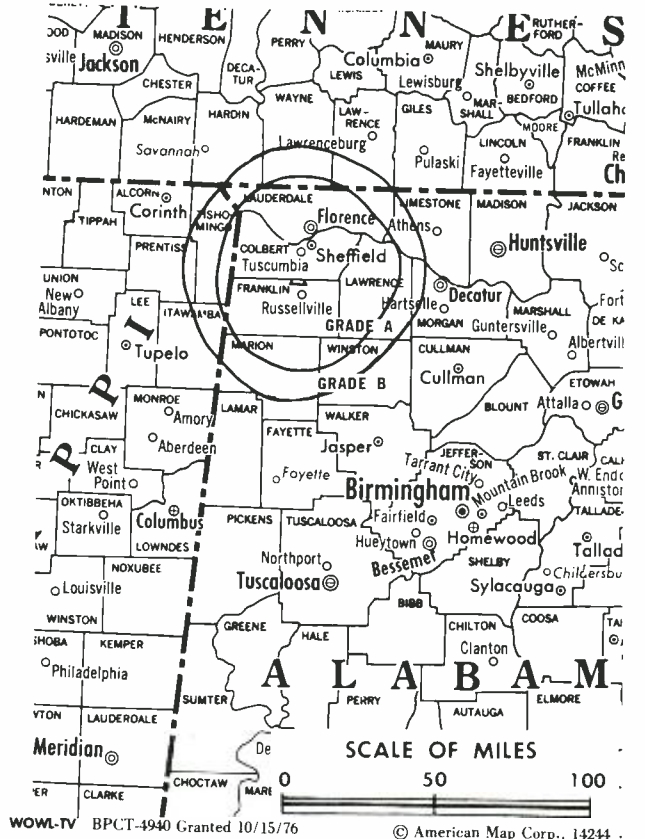
**Highest 30 Sec. Rate:** \$250.

**NETWORK BASE HOURLY RATE:** \$250.

**City of License:** Florence. **ADI:** Huntsville-Decatur-Florence, AL. **Rank:** 89.

Total Households: © MSI Consumer Market Data as of 1/1/87. TV Homes, TV% and Circulation © 1987 Arbitron. County coverage based on Arbitron study.

Net Weekly Circulation	State County	Total Households	TV Households	%
50% & Over	ALABAMA			
	Colbert	21,300	21,000	99
	Franklin	11,300	11,100	98



Net Weekly Circulation	State County	Total Households	TV Households	%
50% & Over	Lauderdale	31,800	31,400	99
Between 25-49%	ALABAMA			
	Lawrence	11,000	10,800	98
	MISSISSIPPI			
	Tishomingo	7,300	7,200	99
Between 5-24%	TENNESSEE			
	Wayne	5,200	5,100	98
	ALABAMA			
	Limestone	16,800	16,600	99
	Marion	12,100	12,000	99
	Winston	8,700	8,600	99
TENNESSEE				
Hardin	8,600	8,400	98	
Lawrence	12,900	12,800	99	
<b>Station Totals</b>		<b>147,000</b>	<b>145,000</b>	<b>98</b>
<b>Net Weekly Circulation (1987)</b>				<b>53,600</b>
<b>Average Daily Circulation (1987)</b>				<b>25,100</b>

# Alabama—Florence

**WTRT**

**Ch. 26**

**Network Service:** None, independent.

**Licensee:** Alabama Management Co. Inc., 4600 Jackson Hwy., Sheffield, AL 35660.

**Studio:** 4600 Jackson Hwy., Sheffield, AL 35660.

**Mailing Address:** Box 2790, Florence, AL 35630.

**Telephone:** 205-381-2600.

**Technical Facilities:** Channel No. 26 (542-548 MHz). Authorized power: 690-kw max. visual, 69-kw max. aural. Antenna: 756-ft. above av. terrain, 552-ft. above ground, 1482-ft. above sea level.

Latitude 34° 34' 38"  
Longitude 87° 46' 57"

**Transmitter:** 1-mi. E of Crooked Oak, Florence.

**Ownership:** Larry M. DeArman, pres., 12.22%; Ed C. Butler, exec. v.p., 3.3%; Johnny M. Morrow, v.p.-secy., 3.05%; Finch A. DuBoise, 9.77%; C. E. Yeldell, 3.66%; J. Frank Guthrie, 3.05%; Dwight M. Spearman, 3.05%; Elmer D. Steien, 3.05%; L. L. Moore, 3.05%; B. D. Greer, 2.44%; W. Theron Vick, 2.32%; Jerry Duke, 2.18%; more than 50 others, none with more than 2%.

**Began Operation:** April 19, 1986.

**Represented (legal):** Gardner, Carton & Douglas.

**Personnel:**

LARRY DeARMAN, general manager.  
JERRY G. THOMPSON, sales manager.  
SANDRA L. SRYGLEY, station manager.  
MICHAEL G. JACKSON, engineering director.  
GREG LOVETT, program director.  
ROBIN WELCH, promotion director.

**Rates:** Available on request.

**City of License:** Florence. **ADI:** Huntsville-Decatur-Florence, AL. **Rank:** 89.

Total Households: © MSI Consumer Market Data as of 1/1/87. TV Homes, TV% and Circulation © 1987 Arbitron. County coverage based on Arbitron study.

Net Weekly Circulation	State County	Total Households	TV Households	%
Between 5-24%	<b>ALABAMA</b>			
	Colbert	21,300	21,000	99
	Franklin	11,300	11,100	98



Net Weekly Circulation	State County	Total Households	TV Households	%
Between 5-24%	Lauderdale	31,800	31,400	99
	Lawrence	11,000	10,800	98
<b>MISSISSIPPI</b>	Prentiss	9,200	9,100	99
	Tishomingo	7,300	7,200	99
<b>TENNESSEE</b>	Wayne	5,200	5,100	98
	<b>Station Totals</b>	<b>97,100</b>	<b>95,700</b>	<b>98</b>
<b>Net Weekly Circulation (1987)</b>			<b>17,900</b>	
<b>Average Daily Circulation (1987)</b>			<b>5,500</b>	

# Alabama—Gadsden

## WNAL-TV

Ch. 44

**Network Service:** None, independent.

**Licensee:** WNAL-TV Inc., Box 1575, Gadsden, AL 35901.

**Studio:** 3010 Scenic Dr., Gadsden, AL 35901.

**Mailing Address:** Box 8050, Gadsden, AL 35901.

**Telephone:** 205-547-4444.

**Technical Facilities:** Channel No. 44 (650-656 MHz). Authorized power: 2741.2-kw max. visual, 274-kw max. aural. Antenna: 965-ft. above av. terrain, 351-ft. above ground, 1729-ft. above sea level.

Latitude 33° 57' 11"  
Longitude 86° 13' 00"

**Transmitter:** Chandler Mtn., St. Clair County.

**Satellite Earth Stations:** 2 in operation.

**News Service:** INN.

**Ownership:** Anthony Jay Fant, pres., 80%; Stanley Fant, v.p., 10%; Kyla Fant, 10.0%; Billy J. Fant, secy.-treas.

**Began Operation:** April 25, 1986.

**Represented (sales):** Independent TV Sales.

**Represented (legal):** John A. Borsari & Associates.

**Represented (engineering):** Bromo Communication Consultants.

**Personnel:**

ANTHONY JAY FANT, general manager.

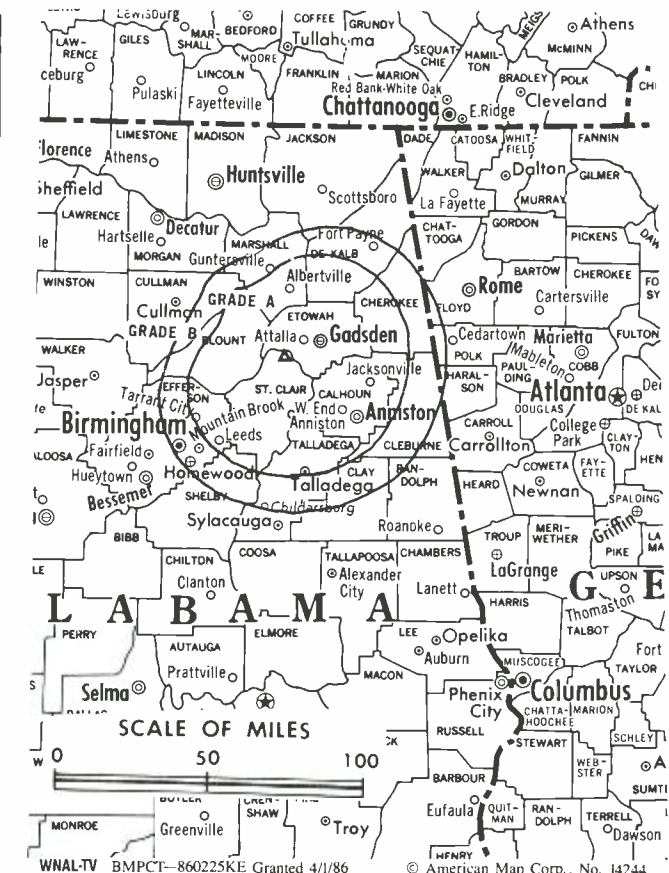
**Rates:** Not available.

**Arbitron Data:** Includes coverage of WDBB, Tuscaloosa, AL

**City of License:** Gadsden. **ADI:** Birmingham, AL. **Rank:** 43.

Total Households: © MSI Consumer Market Data as of 1/1/87. TV Homes, TV% and Circulation © 1987 Arbitron. County coverage based on Arbitron study.

Net Weekly Circulation	State County	Total Households	TV Households	%
<b>50% &amp; Over</b>	<b>ALABAMA</b>			
	Bibb	6,000	5,900	98
	Fayette	7,200	7,100	99
	Greene	3,800	3,700	97
	Lamar	6,200	6,100	98
	Tuscaloosa	52,600	52,000	99
<b>Between 25-49%</b>	<b>ALABAMA</b>			
	Chilton	12,300	12,100	98
	Cullman	24,700	24,500	99
	Hale	5,000	4,900	98
	Jefferson	262,800	261,200	99
	Marion	12,100	12,000	99
	Perry	4,800	4,700	98
	Pickens	7,300	7,100	97
	St Clair	16,600	16,400	99
Shelby	28,100	27,900	99	



Net Weekly Circulation	State County	Total Households	TV Households	%
<b>Between 25-49%</b>	Talladega	26,600	26,300	99
	Walker	26,500	26,300	99
	Winston	8,700	8,600	99
<b>MISSISSIPPI</b>	Kemper	3,500	3,400	97
	Noxubee	4,100	4,000	98
	<b>ALABAMA</b>			
<b>Between 5-24%</b>	Blount	14,400	14,300	99
	Calhoun	44,100	43,700	99
	Cherokee	7,200	7,100	99
	Clay	4,800	4,700	98
	Cleburne	5,000	4,900	98
	De Kalb	22,100	21,900	99
	Etowah	39,600	39,300	99
	Franklin	11,300	11,100	98
	Marengo	8,500	8,300	98
	Marshall	27,100	26,800	99
	Sumter	5,400	5,300	98
<b>MISSISSIPPI</b>	Lowndes	20,900	20,700	99
<b>Station Totals</b>		<b>729,300</b>	<b>722,300</b>	<b>99</b>
<b>Net Weekly Circulation (1987)</b>			<b>220,000</b>	
<b>Average Daily Circulation (1987)</b>			<b>88,700</b>	

# Alabama—Gadsden

**WTJP**

**Ch. 60**

**Network Service:** None, independent.

**Licensee:** All America TV Inc., 3047 Joy St., West Covina, CA 91791.

**Studio:** 60 Sullivan Lane, Springville, AL 35146.

**Mailing Address:** Box 60, Springville, AL 35146.

**Telephone:** 205-467-7676.

**Technical Facilities:** Channel No. 60 (746-752 MHz). Authorized power: 5000-kw max. visual, 500-kw max. aural. Antenna: 1139-ft. above av. terrain, 703-ft. above ground, 2023-ft. above sea level.

Latitude 33° 48' 53"  
Longitude 86° 26' 55"

**Transmitter:** 3.9-mi. NE of Springville.

**Ownership:** All America TV Inc., 100%. See Group Ownership of Television Stations.

**Began Operation:** July 22, 1986.

**Represented (legal):** May & Dunne.

**Represented (engineering):** Smith & Powstenko.

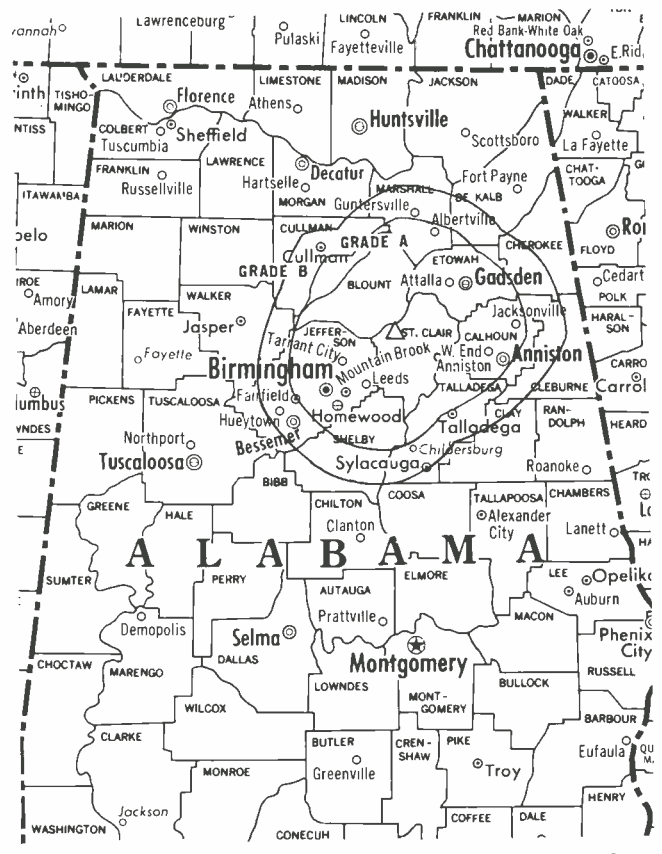
**Personnel:**

RAY VICE, general manager.  
W. B. MILLER, director of engineering.

**Rates:** Not available.

**City of License:** Gadsden. **ADI:** Birmingham, AL. **Rank:** 43.

Total Households: © MSI Consumer Market Data as of 1/1/87. TV Homes, TV% and Circulation © 1987 Arbitron. County coverage based on Arbitron study.



WTJP BMPCT—85014KE Granted 11/20/85 © American Map Corp., No. 14244

Net Weekly Circulation	State County	Total Households	TV Households	%
Between 5-24%	ALABAMA Cherokee	7,200	7,100	99
<b>Station Totals</b>		<b>7,200</b>	<b>7,100</b>	<b>98</b>
<b>Net Weekly Circulation (1987)</b>				<b>2,000</b>
<b>Average Daily Circulation (1987)</b>				<b>600</b>

# Alabama—Huntsville-Decatur

## WAAY-TV

Ch. 31

**Network Service:** ABC.

**Licensee:** Rocket City Television Inc., 1000 Monte Sano Blvd., Huntsville, AL 35801.

**Studio:** 1000 Monte Sano Blvd., Huntsville, AL 35801.

**Telephone:** 205-533-3131.

**Technical Facilities:** Channel No. 31 (572-578 MHz). Authorized power: 674.53-kw visual, 75.68-kw aural. Antenna: 1792-ft. above av. terrain, 999-ft. above ground, 2549-ft. above sea level.

Latitude 34° 44' 15"  
Longitude 86° 32' 02"

**Transmitter:** 1000 Monte Sano Blvd., Huntsville.

**Multichannel TV Sound:** Stereo and separate audio program.

**Satellite Earth Stations:** Andrew, 3-meter; Andrew, 7-meter; RCA Ku-band; Avantek, RCA receivers.

**AM Affiliate:** WAAY, 5-kw (0.5-kw night), 1550 kHz.

**News Services:** ABC, UPI, AP.

**Ownership:** Smith Broadcasting Inc. Elizabeth Jones Smith, chmn., 70.5%; M. Davidson Smith IV, pres., 15.165%; Anita Smith Johnson, v.p., 14.095%; F. Ralph Dowdy, secy.-treas., 0.239%. Smith Broadcasting Inc. owns WAAY (AM), Huntsville, AL; WNUF(AM), Fort Walton Beach, FL.

**Began Operation:** August 1, 1959. Sale to present owner by P. T. Gunn, James R. Cleary and associates approved Nov. 13, 1963 by FCC (*Television Digest*, Vol. 3:30).

**Represented (sales):** Petry Television Inc.

**Represented (legal):** Cohn & Marks.

**Represented (engineering):** Carl T. Jones Associates.

**Personnel:**

M. D. SMITH IV, general manager.  
DAN WHITSETT, vice president & sales manager.  
ROBERT A. GAY, chief engineer.  
BETTIE HIGGINS, program director.

**Rates:** Not available.

**NETWORK BASE HOURLY RATE:** \$900.

**City of License:** Huntsville. **ADI:** Huntsville-Decatur-Florence, AL. **Rank:** 89.

Total Households: © MSI Consumer Market Data as of 1/1/87. TV Homes, TV% and Circulation © 1987 Arbitron. County coverage based on Arbitron study.

Net Weekly Circulation	State County	Total Households	TV Households	%
<b>50% &amp; Over</b>	<b>ALABAMA</b>			
	Colbert	21,300	21,000	99
	De Kalb	22,100	21,900	99
	Franklin	11,300	11,100	98
	Jackson	20,000	19,800	99
	Lauderdale	31,800	31,400	99
	Lawrence	11,000	10,800	98
	Limestone	16,800	16,600	99
	Madison	79,200	78,400	99



Net Weekly Circulation	State County	Total Households	TV Households	%
<b>50% &amp; Over</b>	Marshall	27,100	26,800	99
	Morgan	35,800	35,400	99
	<b>TENNESSEE</b>			
	Lincoln	10,100	10,000	99
	Moore	1,700	1,700	100
<b>Between 25-49%</b>	<b>ALABAMA</b>			
	Blount	14,400	14,300	99
	Cherokee	7,200	7,100	99
	Cullman	24,700	24,500	99
	<b>TENNESSEE</b>			
Giles	9,300	9,200	99	
Lawrence	12,900	12,800	99	
<b>Between 5-24%</b>	<b>ALABAMA</b>			
	Etowah	39,600	39,300	99
	Winston	8,700	8,600	99
	<b>TENNESSEE</b>			
	Bedford	10,700	10,600	99
	Coffee	15,000	14,900	99
	Franklin	11,800	11,700	99
	Marion	9,200	9,100	99
Marshall	7,800	7,700	99	
Wayne	5,200	5,100	98	
<b>Station Totals</b>		<b>464,700</b>	<b>459,800</b>	<b>98</b>
<b>Net Weekly Circulation (1987)</b>			<b>280,300</b>	
<b>Average Daily Circulation (1987)</b>			<b>168,100</b>	

# Alabama—Huntsville-Decatur

**WAFF**

Ch. 48

**Network Service:** NBC.

**Licensee:** American Valley Broadcasting Co., Box 2116, Huntsville, AL 35804.

**Studio:** 1414 N. Memorial Parkway, Huntsville, AL 35801.

**Telephone:** 205-533-4848. **TWX:** 810-726-2192.

**Technical Facilities:** Channel No. 48 (674-680 MHz). Authorized power: 1170-kw visual, 117-kw aural. Antenna: 1900-ft. above av. terrain, 1526-ft. above ground, 2678-ft. above sea level.

Latitude 34° 42' 39"  
Longitude 86° 32' 07"

**Transmitter:** 5000 Governors Dr.

**Satellite Earth Stations:** ADM, 6.1-meter C-band; Scientific-Atlanta, 4.5-meter Ku-band; M/A-Com, 3.7-meter C-band; Harris, 8.0-meter Ku-band; Harris, 3.0-meter Ku-band; Avcom, M/A-Com, Harris, Kavouras receivers.

**News Service:** AP.

**Ownership:** American Family Corp., 100%. See Group Ownership of Television Stations.

**Began Operation:** July 4, 1954. Sale to present owner by International TV Corp. approved by FCC May 16, 1978. Sale to International by Frank Whisenant, et al., approved by FCC Oct. 24, 1974.

**Represented (sales):** Blair Television.

**Represented (legal):** Schnader, Harrison, Segal & Lewis.

**Represented (engineering):** A. D. Ring & Associates.

**Personnel:**

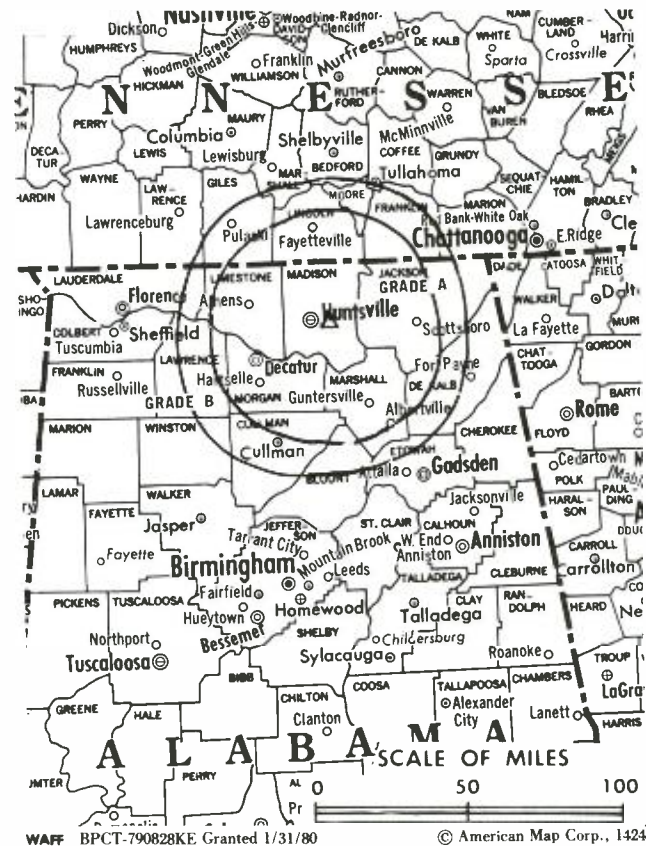
LEE BRANTLEY, vice president & general manager.  
DAVID STAGNITTO, operations manager.  
LAMAR REID, general sales manager.  
ROD HUGHES, chief engineer.

**Rates:** Not available.

**City of License:** Huntsville. **ADI:** Huntsville-Decatur-Florence, AL. **Rank:** 89.

Total Households: © MSI Consumer Market Data as of 1/1/87. TV Homes, TV% and Circulation © 1987 Arbitron. County coverage based on Arbitron study.

Net Weekly Circulation	State County	Total Households	TV Households	%
<b>50% &amp; Over</b>	<b>ALABAMA</b>			
	Colbert	21,300	21,000	99
	Franklin	11,300	11,100	98
	Lauderdale	31,800	31,400	99
	Lawrence	11,000	10,800	98
	Limestone	16,800	16,600	99
	Madison	79,200	78,400	99
	Marshall	27,100	26,800	99
	Morgan	35,800	35,400	99
	<b>TENNESSEE</b>			
	Lincoln	10,100	10,000	99



WAFF BPCT-790828KE Granted 1/31/80 © American Map Corp., 14244

Net Weekly Circulation	State County	Total Households	TV Households	%	
<b>Between 25-49%</b>	<b>ALABAMA</b>				
	Cullman	24,700	24,500	99	
	De Kalb	22,100	21,900	99	
	Etowah	39,600	39,300	99	
	Jackson	20,000	19,800	99	
	<b>TENNESSEE</b>				
	Franklin	11,800	11,700	99	
	Giles	9,300	9,200	99	
	Moore	1,700	1,700	100	
	<b>Between 5-24%</b>	<b>ALABAMA</b>			
		Blount	14,400	14,300	99
		Cherokee	7,200	7,100	99
		Winston	8,700	8,600	99
<b>TENNESSEE</b>					
Bedford		10,700	10,600	99	
Lawrence		12,900	12,800	99	
Marshall	7,800	7,700	99		
Wayne	5,200	5,100	98		
<b>Station Totals</b>		<b>440,500</b>	<b>435,800</b>	<b>98</b>	
<b>Net Weekly Circulation (1987)</b>			<b>260,100</b>		
<b>Average Daily Circulation (1987)</b>			<b>155,700</b>		



# Alabama—Huntsville

**WHNT-TV**

Ch. 19



**KATZ CONTINENTAL**

**Network Service:** CBS.

**Licensee:** New York Times Bcstg. Services Inc., Box 19, Huntsville, AL 35804.

**Studio:** 200 Holmes Ave., Huntsville, AL 35801.

**Telephone:** 205-533-1919.

**Technical Facilities:** Channel No. 19 (500-506 MHz). Authorized power: 1279-kw max. & 1002-kw horizontal visual, 254-kw max. & 199-kw horizontal aural. Antenna: 1750-ft. above av. terrain, 944-ft. above ground, 2549-ft. above sea level.

Latitude 34° 44' 19"  
Longitude 86° 31' 56"

**Transmitter:** 960 Monte Sano Blvd., Huntsville.

**Satellite Earth Stations:** 3 in operation; Scientific-Atlanta, 7-meter; Scientific-Atlanta, 4.7-meter; Scientific-Atlanta receivers.

**News Services:** AP, UPI.

**Ownership:** The New York Times Co., 100%. See Group Ownership of Television Stations.

**Began Operation:** November 28, 1963. Sale to present owner by Charles Grisham & Tom Percer approved by FCC Feb. 27, 1980 (*Television Digest*, Vol. 19:31).

**Represented (sales):** Katz Television.

**Represented (legal):** Koteen & Naftalin.

**Represented (engineering):** A. D. Ring & Associates.

**Personnel:**

ROBERT BROWNING, president & general manager.  
BILL AMBROSE, vice president & general sales manager.  
RICHARD WRIGHT, vice president & program manager.  
LINDA SPALLA, local sales manager.  
DON RODEN, chief engineer.  
BILL HESLIP, promotion manager.

**Highest One Hour Rate:** \$2000.

**Highest 30 Sec. Rate:** \$1000.

**NETWORK BASE HOURLY RATE:** \$1010.

**City of License:** Huntsville. **ADI:** Huntsville-Decatur-Florence, AL. **Rank:** 89.

Total Households: © MSI Consumer Market Data as of 1/1/87. TV Homes, TV% and Circulation © 1987 Arbitron. County coverage based on Arbitron study.



Net Weekly Circulation	State County	Total Households	TV Households	%	
<b>50% &amp; Over</b>	<b>ALABAMA</b>				
	Colbert	21,300	21,000	99	
	Cullman	24,700	24,500	99	
	De Kalb	22,100	21,900	99	
	Franklin	11,300	11,100	98	
	Jackson	20,000	19,800	99	
	Lauderdale	31,800	31,400	99	
	Lawrence	11,000	10,800	98	
	Limestone	16,800	16,600	99	
	Madison	79,200	78,400	99	
	Marshall	27,100	26,800	99	
Morgan	35,800	35,400	99		
<b>TENNESSEE</b>	Lincoln	10,100	10,000	99	
	<b>ALABAMA</b>				
		<b>Between 25-49%</b>			
		Blount	14,400	14,300	99
Cherokee		7,200	7,100	99	
Etowah	39,600	39,300	99		
Winston	8,700	8,600	99		
<b>TENNESSEE</b>	Giles	9,300	9,200	99	
	Lawrence	12,900	12,800	99	
	Moore	1,700	1,700	100	
<b>Between 5-24%</b>	<b>TENNESSEE</b>				
	Bedford	10,700	10,600	99	
	Franklin	11,800	11,700	99	
	Grundy	4,900	4,800	98	
	Lewis	3,600	3,600	100	
Wayne	5,200	5,100	98		
<b>Station Totals</b>		<b>441,200</b>	<b>436,500</b>	<b>98</b>	
<b>Net Weekly Circulation (1987)</b>			<b>291,000</b>		
<b>Average Daily Circulation (1987)</b>			<b>172,400</b>		

# Alabama—Huntsville

**WZDX**

**Ch. 54**

**Network Service:** None, independent.

**Licensee:** Community Service Bcstrs., a Partnership, Osborne Office Center, Suite 620, Chattanooga, TN 37411.

**Studio:** 6025 Mastin Lake Rd., Huntsville, AL 35810.

**Telephone:** 205-859-9854.

**Technical Facilities:** Channel No. 54 (710-716 MHz). Authorized power: 2240-kw visual, 224-kw aural. Antenna: 1690-ft. above av. terrain, 1000-ft. above ground, 2460-ft. above sea level.

Latitude 34° 38' 11"  
Longitude 86° 30' 42"

**Transmitter:** 11000 Shandlee Lane, Green Mtn., S of Huntsville.

**Satellite Earth Stations:** 4 in operation; Microdyne receivers.

**Ownership:** John F. Pauza, 50%; Media Central Inc., 45%; Joel A. Katz, 5%. For Media Central ownership & other interests, see Group Ownership of Television Stations.

**Began Operation:** April 4, 1985.

**Represented (sales):** Independent TV Sales.

**Represented (legal):** Sidley & Austin.

**Personnel:**

DICK WAGSCHAL, general manager.  
RANDY STONE, general sales manager.

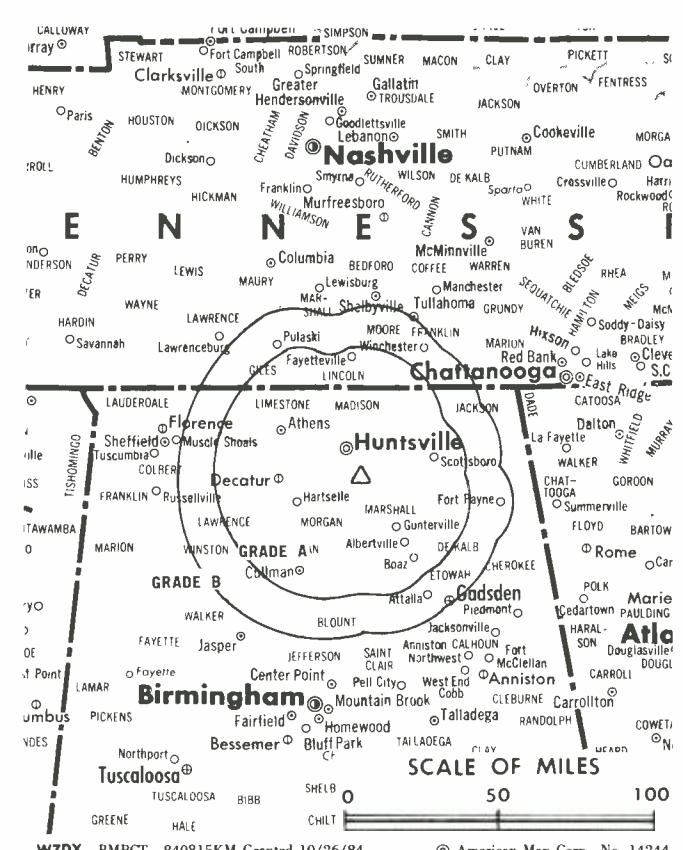
**Highest One Hour Rate:** \$3000.

**Highest 30 Sec. Rate:** \$350.

**City of License:** Huntsville. **ADI:** Huntsville-Decatur-Florence, AL. **Rank:** 89.

Total Households: © MSI Consumer Market Data as of 1/1/87. TV Homes, TV% and Circulation © 1987 Arbitron. County coverage based on Arbitron study.

Net Weekly Circulation	State County	Total Households	TV Households	%
<b>50% &amp; Over</b>	<b>ALABAMA</b>			
	Lauderdale	31,800	31,400	99
	Lawrence	11,000	10,800	98
	Limestone	16,800	16,600	99
	Madison	79,200	78,400	99
	Marshall	27,100	26,800	99
	Morgan	35,800	35,400	99
<b>TENNESSEE</b>	Lincoln	10,100	10,000	99
	<b>ALABAMA</b>			
<b>Between 25-49%</b>	Blount	14,400	14,300	99



Net Weekly Circulation	State County	Total Households	TV Households	%
<b>Between 25-49%</b>	Colbert	21,300	21,000	99
	Cullman	24,700	24,500	99
	De Kalb	22,100	21,900	99
	Franklin	11,300	11,100	98
	Jackson	20,000	19,800	99
<b>TENNESSEE</b>	Giles	9,300	9,200	99
	Moore	1,700	1,700	100
	<b>ALABAMA</b>			
<b>Between 5-24%</b>	Etowah	39,600	39,300	99
	Winston	8,700	8,600	99
<b>TENNESSEE</b>	Bedford	10,700	10,600	99
	Lawrence	12,900	12,800	99
	<b>Station Totals</b>		<b>408,500</b>	<b>404,200</b>
<b>Net Weekly Circulation (1987)</b>			<b>164,400</b>	
<b>Average Daily Circulation (1987)</b>			<b>70,900</b>	

# Alabama—Mobile

## WALA-TV

Ch. 10

**Network Service:** NBC.

**Licensee:** Knight-Ridder Broadcasting Inc., 210 Government St., Mobile, AL 36601.

**Studio:** 210 Government St., Mobile, AL 36601.

**Telephone:** 205-433-3754. **TWX:** 810-741-2642.

**Technical Facilities:** Channel No. 10 (192-198 MHz). Authorized power: 316-kw visual, 45.7-kw aural. Antenna: 1246-ft. above av. terrain, 1197-ft. above ground, 1397-ft. above sea level.

Latitude 30° 41' 17"  
Longitude 87° 47' 54"

**Transmitter:** 16-mi. E of Mobile.

**Satellite Earth Stations:** 2 in operation; Harris receivers.

**News Services:** AP, UPI, Group W Newsfeed.

**Ownership:** Knight-Ridder Broadcasting Inc., 100%. See Group Ownership of Television Stations.

**Began Operation:** January 14, 1953. Sale to present owner by Gannett Bcstg. Group following purchase of Evening News Assn. approved by FCC Jan. 13, 1986 (Television Digest, Vol. 25:46; 26:3). Previous sale by Roywood Corp. approved by FCC Oct. 31, 1969 (Vol. 9:15, 44). Sale to Roywood By W. O. Pape approved Nov. 25, 1964 (Vol. 4:32, 48).

**Represented (sales):** MMT Sales Inc.

**Represented (legal):** Pierson, Ball & Dowd.

**Represented (engineering):** Cohen & Dippell.

### Personnel:

JOSEPH COOK, president & general manager.  
REBECCA FARRELL, general sales manager.  
LARRY PATE, program manager.  
MICHAEL BOURGEOIS, production manager.  
JOHNNY REESE, chief engineer.  
STUART KELLOGG, news director.

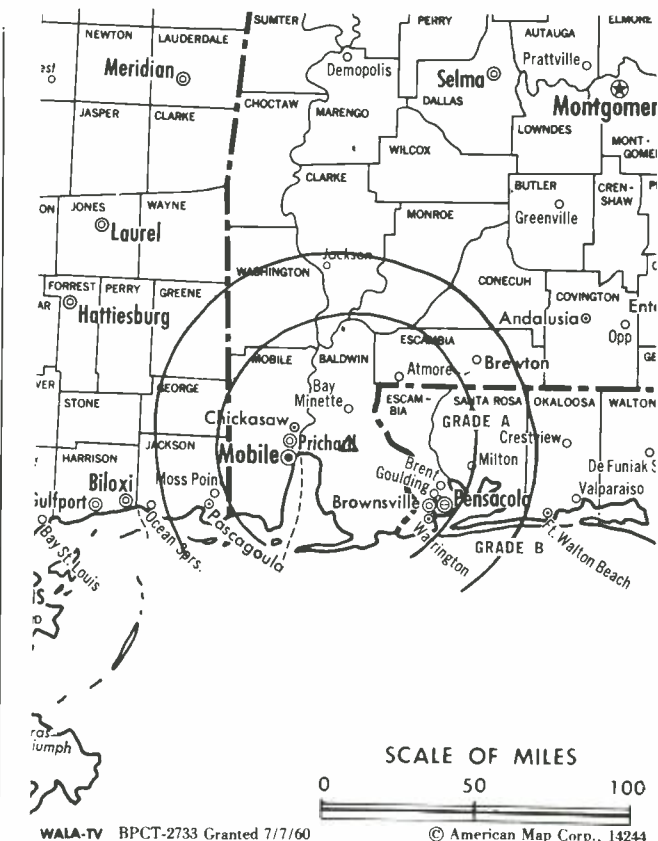
**Highest One Hour Rate:** \$10,000.

**Highest 30 Sec. Rate:** \$3000.

**City of License:** Mobile. **ADI:** Mobile, AL-Pensacola, FL. **Rank:** 55.

Total Households: © MSI Consumer Market Data as of 1/1/87. TV Homes, TV% and Circulation © 1987 Arbitron. County coverage based on Arbitron study.

Net Weekly Circulation	State County	Total Households	TV Households	%
<b>50% &amp; Over</b>	<b>ALABAMA</b>			
	Baldwin	33,000	32,700	99
	Clarke	9,500	9,300	98
	Escambia	13,000	12,800	98
	Mobile	138,500	137,600	99
	Monroe	7,700	7,500	97
	Washington	5,900	5,800	98



WALA-TV BPCT-2733 Granted 7/7/60

© American Map Corp., 14244

Net Weekly Circulation	State County	Total Households	TV Households	%
<b>50% &amp; Over</b>	<b>FLORIDA</b>			
	Escambia	96,900	96,100	99
	Okaloosa	49,000	48,600	99
	Santa Rosa	24,000	23,800	99
	<b>MISSISSIPPI</b>			
	George	5,500	5,500	100
	Jackson	43,200	42,800	99
<b>Between 25-49%</b>	<b>ALABAMA</b>			
	Choctaw	5,700	5,600	98
	Conecuh	5,500	5,400	98
	<b>MISSISSIPPI</b>			
	Greene	3,300	3,200	97
	Harrison	60,500	60,100	99
	Stone	3,400	3,400	100
<b>Between 5-24%</b>	<b>ALABAMA</b>			
	Covington	14,900	14,700	99
	Marengo	8,500	8,300	98
	Wilcox	4,600	4,500	98
	<b>MISSISSIPPI</b>			
	Wayne	6,800	6,700	99
<b>Station Totals</b>		<b>539,400</b>	<b>534,400</b>	<b>99</b>
<b>Net Weekly Circulation (1987)</b>				<b>394,900</b>
<b>Average Daily Circulation (1987)</b>				<b>252,600</b>

# Alabama—Mobile

## WKRG-TV

Ch. 5

**Network Service:** CBS.

**Licensee:** WKRG-TV Inc., Box 160587, Mobile, AL 36616.

**Studio:** 555 Broadcast Dr., Mobile, AL 36606.

**Telephone:** 205-479-5555. **TWX:** 810-741-4263.

**Technical Facilities:** Channel No. 5 (76-82 MHz). Authorized power: 100-kw visual, 20-kw aural. Antenna: 1906-ft. above av. terrain, 1879-ft. above ground, 2049-ft. above sea level.

Latitude 30° 41' 19.6"  
Longitude 87° 49' 49.4"

**Transmitter:** 0.8-mi N of Hwy. 31, 1.5-mi. NE of intersection with Hwy. 181.

**Multichannel TV Sound:** Stereo only.

**Satellite Earth Stations:** 5 in operation; Scientific-Atlanta, 7-meter C-band; Simulsat, 7-meter C-band.

**AM Affiliate:** WKRG, 1-kw (500-w night), 710 kHz (CBS & MBS).

**FM Affiliate:** WKRG-FM, 100-kw, 99.9 MHz (No. 260), 800-ft.

**News Services:** AP, UPI, CNN Headline News.

**Ownership:** Kenneth R. Giddens, 100%.

**Began Operation:** August 29, 1955. Sale of 50% to Giddens by Mobile Register and Press approved Sept. 28, 1966 by FCC (**Television Digest**, Vol. 6:40). Sale to co-equal owners Giddens Television Inc. & Mobile Register & Press, group in which Kenneth R. Giddens had 20% interest approved Feb. 20, 1958 (Vol. 13:46; 14:8).

**Represented (sales):** Katz Television.

**Represented (legal):** Wiley, Rein & Fielding.

**Represented (engineering):** Edward F. Lorentz & Associates.

### Personnel:

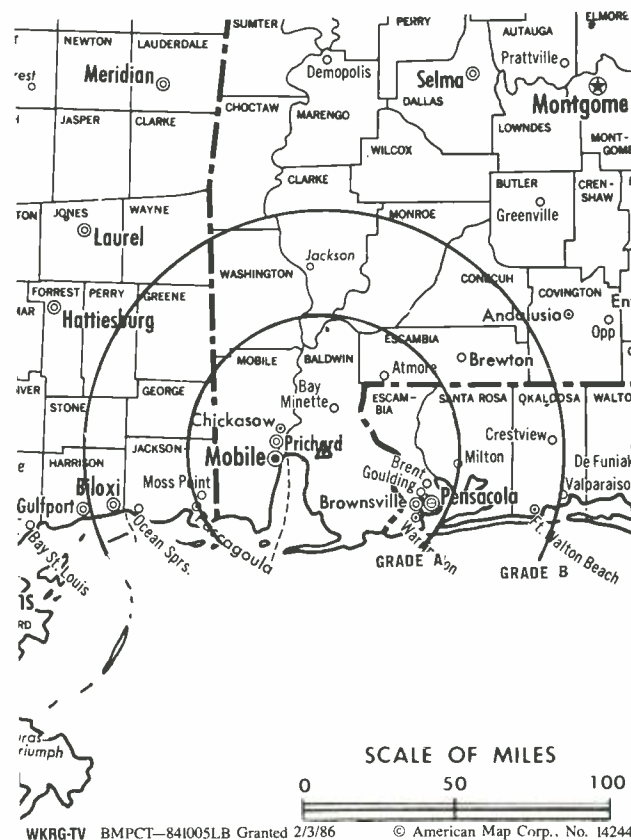
KENNETH R. GIDDENS, chairman emeritus.  
TOULMIN GREER, chairman.  
ZELMA K. GIDDENS, vice chairman & treasurer.  
D. H. LONG, president & general manager.  
WES DIAMOND, senior vice president & station manager.  
CURTIS B. WILLARD, chief engineer.  
JAMES G. HALL, operations manager.  
THOMAS R. YOUNG, promotional services manager.  
JIM ELLIS, film director.

**Rates:** Available on request.

**City of License:** Mobile. **ADI:** Mobile, AL-Pensacola, FL. **Rank:** 55.

Total Households: © MSI Consumer Market Data as of 1/1/87. TV Homes, TV% and Circulation © 1987 Arbitron. County coverage based on Arbitron study.

Net Weekly Circulation	State County	Total Households	TV Households	%
<b>50% &amp; Over</b>	<b>ALABAMA</b>			
	Baldwin	33,000	32,700	99
	Clarke	9,500	9,300	98
	Conecuh	5,500	5,400	98
	Escambia	13,000	12,800	98
	Mobile	138,500	137,600	99
	Monroe	7,700	7,500	97



Net Weekly Circulation	State County	Total Households	TV Households	%
<b>50% &amp; Over</b>	Washington	5,900	5,800	98
	<b>FLORIDA</b>			
	Escambia	96,900	96,100	99
	Okaloosa	49,000	48,600	99
	Santa Rosa	24,000	23,800	99
<b>MISSISSIPPI</b>	George	5,500	5,500	100
	Greene	3,300	3,200	97
	Harrison	60,500	60,100	99
	Jackson	43,200	42,800	99
	Perry	3,700	3,600	97
	Stone	3,400	3,400	100
	Wayne	6,800	6,700	99
	<b>MISSISSIPPI</b>			
<b>Between 25-49%</b>	Forrest	25,900	25,700	99
<b>Between 5-24%</b>	<b>ALABAMA</b>			
	Choctaw	5,700	5,600	98
	Covington	14,900	14,700	99
	Wilcox	4,600	4,500	98
<b>MISSISSIPPI</b>	Jones	23,000	22,800	99
	Lamar	9,300	9,200	99
<b>Station Totals</b>		<b>592,800</b>	<b>587,400</b>	<b>99</b>
<b>Net Weekly Circulation (1987)</b>			<b>452,100</b>	
<b>Average Daily Circulation (1987)</b>			<b>284,800</b>	

# Alabama—Mobile

## WMPV-TV

Ch. 21

**Network Service:** None, independent.

**Licensee:** Rel-Way Partnership, Box 5350, Lexington, KY 40505.

**Studio:** 4141 Pine Forest Rd., Suite 109, Cantonment, FL 32533.

**Mailing Address:** 120 Zeigler Circle East, Mobile, AL 36608.

**Telephone:** 205-633-2100.

**Technical Facilities:** Channel No. 21 (512-518 MHz). Authorized power: 4335-kw max. visual, 433.5-kw max. aural. Antenna: 1428-ft. above av. terrain, 1401-ft. above ground, 1534-ft. above sea level.

Latitude 30° 35' 18"  
Longitude 87° 33' 16"

**Transmitter:** Rte. 87, 0.9-Mi. S of Rte. 10, Elsanor.

**Ownership:** Way of the Cross of Mobile Inc., gen. partner, 51%; Rel-Com Inc., ltd. partner, 49%. Way of the Cross of Mobile Inc. ownership: Non-profit corp. Edward C. Bowlds, pres.; Jerry Mulkey, v.p.-treas.; Dorothy M. Bowlds, secy. Bowlds has interest in permittee of KTFJ-TV Hutchinson, KS; applicant for Ch. 63, Newton, NJ; Mulkey has interest in permittees of WOTC-TV, Selma, AL & WLLD(TV) Jackson, MI.

**Began Operation:** December 15, 1985.

**Represented (legal):** Covington & Burling.

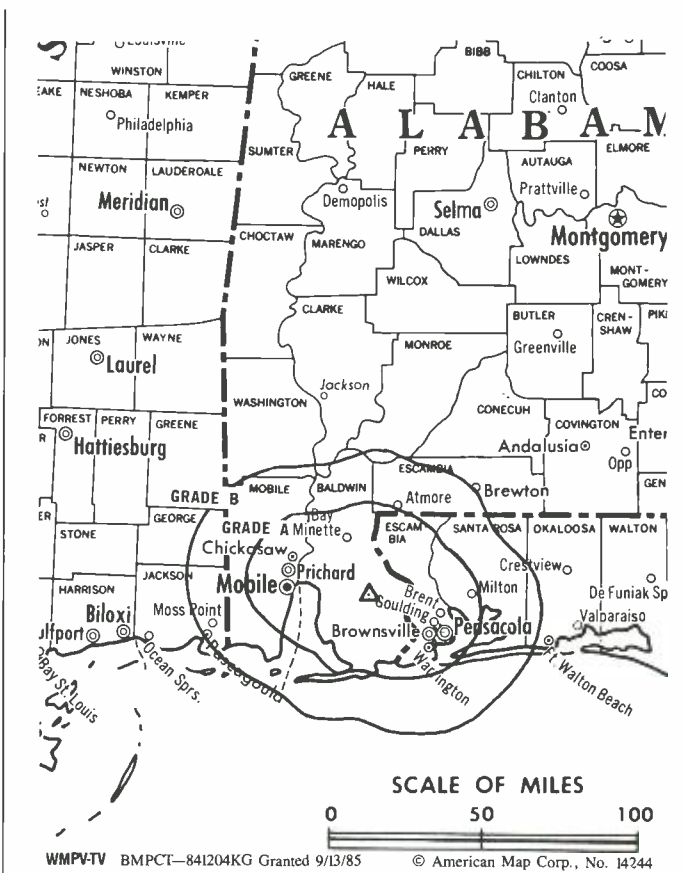
**Represented (engineering):** Jansky & Bailey.

**Personnel:**  
EDWARD C. BOWLDS, general manager.

**Rates:** Not available.

**City of License:** Mobile. **ADI:** Mobile, AL-Pensacola, FL. **Rank:** 55.

Total Households: © MSI Consumer Market Data as of 1/1/87. TV Homes, TV% and Circulation © 1987 Arbitron. County coverage based on Arbitron study.



WMPV-TV BNPCT-841204KG Granted 9/13/85 © American Map Corp., No. 14244

Net Weekly Circulation	State County	Total Households	TV Households	%
<b>ALABAMA</b>				
Between 5-24%	Baldwin	33,000	32,700	99
<b>Station Totals</b>		<b>33,000</b>	<b>32,700</b>	<b>99</b>
<b>Net Weekly Circulation (1987)</b>				<b>9,400</b>
<b>Average Daily Circulation (1987)</b>				<b>3,400</b>

# Alabama—Mobile

**WPMI**

**Ch. 15**

**Network Service:** Fox.

**Licensee:** WPMI Television Co., 899 S. Telegraph Rd., Monroe, MI 48161.

**Studio:** 764 St. Michael St., Mobile, AL 36602.

**Mailing Address:** Box 2766, Mobile, AL 36652.

**Telephone:** 205-433-1500.

**Technical Facilities:** Channel No. 15 (476-482 MHz). Authorized power: 5000-kw max. & 1309-kw horizontal visual, 500-kw max. & 130.9-kw horizontal aural. Antenna: 1706-ft. above av. terrain, 1707-ft. above ground, 1849-ft. above sea level.

Latitude 30° 37' 35"  
Longitude 87° 38' 50"

**Transmitter:** 5.6-mi. E of Loxley, AL.

**Satellite Earth Stations:** Scientific-Atlanta, 7-meter C-band; Comtech, 5-meter C-band; Vertex, 4.5-meter Ku-band; Scientific-Atlanta, Pinzone, M/A-Com receivers.

**Ownership:** WPMI Television Co., 100%. WPMI Television Co. ownership: William L. Matheson, chmn.; William G. Evans, pres., 6%; William F. Braeuninger, v.p.-secy.; James G. Miller, v.p.; MERC Communications Corp., 90%; Gordon Grey, 4%. MERC has interest in WSTR-AM-FM, Sturgis, MI & cable television systems.

**Began Operation:** March 12, 1982. Sale to present owner by Roy L. Hess, et al., approved by FCC Sept 26, 1985 ( **Television Digest**, Vol. 25:32).

**Represented (sales):** Seltel Inc.

**Represented (legal):** Dow, Lohnes & Albertson.

**Personnel:**

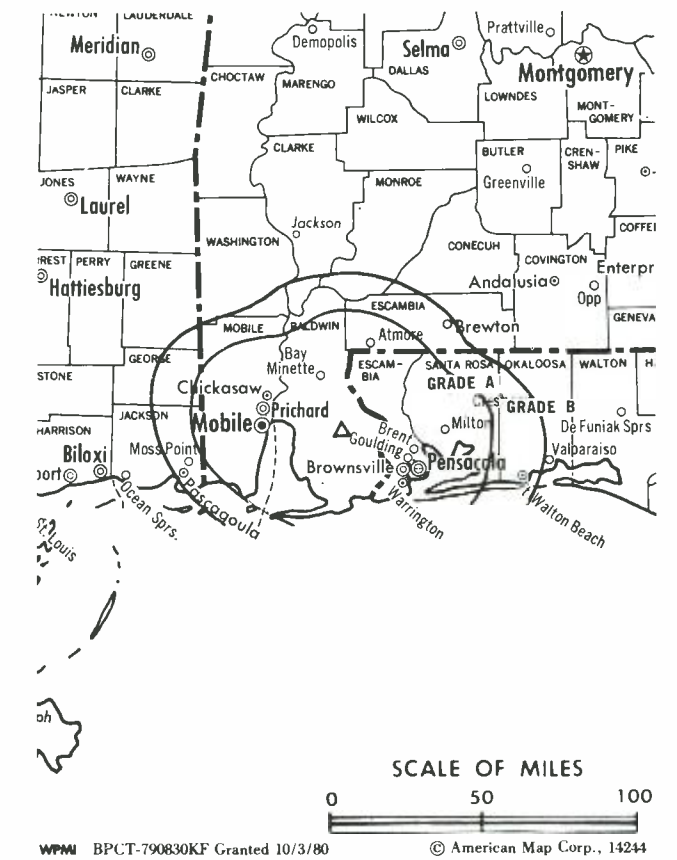
- WILLIAM G. EVANS, general manager.
- RAY CHUMLEY, director of sales.
- HAROLD JOHNSON, chief engineer.
- DEBBY HUNT, program director.
- LOU ANN HARDY, business manager.
- MARSHALL HART, promotions director.

**Highest 30 Sec. Rate:** \$200.

**City of License:** Mobile. **ADI:** Mobile, AL-Pensacola, FL. **Rank:** 55.

Total Households: © MSI Consumer Market Data as of 1/1/87. TV Homes, TV% and Circulation © 1987 Arbitron. County coverage based on Arbitron study.

Net Weekly Circulation	State County	Total Households	TV Households	%
<b>50% &amp; Over</b>	<b>ALABAMA</b>			
	Baldwin	33,000	32,700	99
	Mobile	138,500	137,600	99
	<b>FLORIDA</b>			
	Escambia	96,900	96,100	99



Net Weekly Circulation	State County	Total Households	TV Households	%
<b>50% &amp; Over</b>	Santa Rosa	24,000	23,800	99
<b>Between 25-49%</b>	<b>ALABAMA</b>			
	Escambia	13,000	12,800	98
	Washington	5,900	5,800	98
	<b>FLORIDA</b>			
	Okaloosa	49,000	48,600	99
<b>Between 5-24%</b>	<b>MISSISSIPPI</b>			
	George	5,500	5,500	100
	Greene	3,300	3,200	97
	Jackson	43,200	42,800	99
<b>Between 5-24%</b>	<b>ALABAMA</b>			
	Clarke	9,500	9,300	98
	Conecuh	5,500	5,400	98
	Covington	14,900	14,700	99
	Monroe	7,700	7,500	97
<b>Station Totals</b>		<b>449,900</b>	<b>445,800</b>	<b>99</b>
<b>Net Weekly Circulation (1987)</b>				<b>209,400</b>
<b>Average Daily Circulation (1987)</b>				<b>85,900</b>

# Alabama—Montgomery

## WCOV-TV

Ch. 20

**Network Service:** None, independent.

**Licensee:** Woods Communications Corp., Box 2505, Montgomery, AL 36105.

**Studio:** 1369 Adrian Lane, Montgomery, AL 36111.

**Telephone:** 205-288-7020. **TWX:** 810-728-3204.

**Technical Facilities:** Channel No. 20 (506-512 MHz). Authorized power: 617-kw max. & 550-kw horizontal visual, 122-kw max. & 110-kw horizontal aural. Antenna: 740-ft. above av. terrain, 793-ft. above ground, 999-ft. above sea level.

Latitude 32° 20' 06"  
Longitude 86° 17' 16"

**Transmitter:** 1369 Adrian Lane, Montgomery.

**Ownership:** David D. Woods, 100%.

**Began Operation:** April 17, 1953. Sale to present owner by J. D. Gay, et al., approved by FCC Sept. 26, 1985. Previous sale by Oscar P. Covington and associates approved Oct. 2, 1964 (*Television Digest*, Vol. 4:28, 32, 41).

**Represented (sales):** Seltel Inc.

**Represented (legal):** Kenkel, Barnard & Edmundson, P.C.

**Represented (engineering):** Jules Cohen & Associates.

**Personnel:**

DAVID WOODS, president & general manager.  
PHIL WITT, chief engineer.

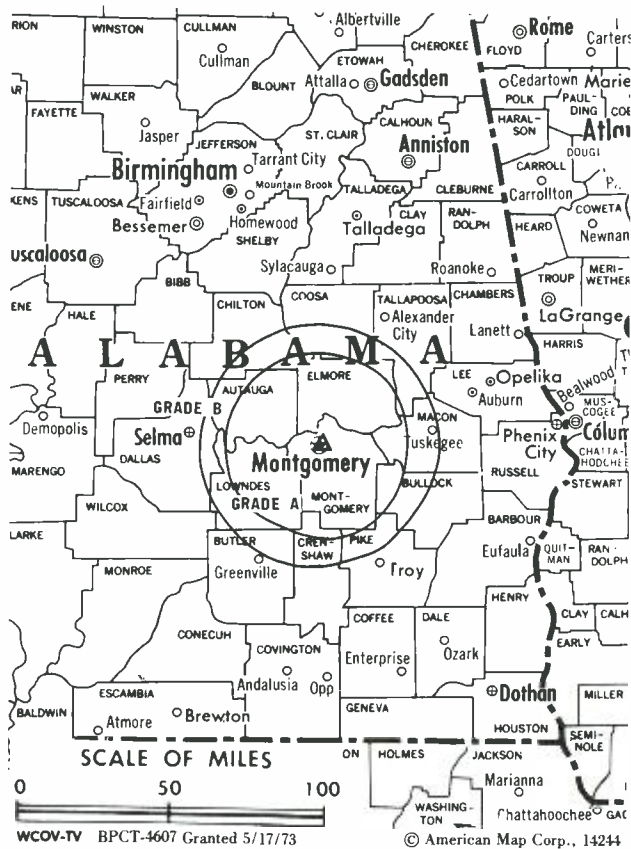
**Highest One Hour Rate:** \$3000.

**Highest 30 Sec. Rate:** \$150.

**City of License:** Montgomery. **ADI:** Montgomery-Selma, AL. **Rank:** 108.

Total Households: © MSI Consumer Market Data as of 1/1/87. TV Homes, TV% and Circulation © 1987 Arbitron. County coverage based on Arbitron study.

Net Weekly Circulation	State County	Total Households	TV Households	%
<b>50% &amp; Over</b>	<b>ALABAMA</b>	12,200	12,000	98
	Autauga	7,700	7,600	99
	Butler	16,400	16,200	99
	Elmore	3,900	3,800	97
	Lowndes	8,500	8,300	98
	Macon	77,700	77,000	99
	Montgomery			
<b>Between 25-49%</b>	<b>ALABAMA</b>			
	Bullock	3,700	3,600	97



Net Weekly Circulation	State County	Total Households	TV Households	%
<b>Between 25-49%</b>	Crenshaw	5,300	5,200	98
	Dallas	18,700	18,400	98
	Tallapoosa	14,600	14,400	99
<b>Between 5-24%</b>	<b>ALABAMA</b>			
	Chilton	12,300	12,100	98
	Clay	4,800	4,700	98
	Coosa	4,400	4,300	98
	Lee	31,200	30,800	99
	Perry	4,800	4,700	98
	Pike	10,100	9,900	98
Wilcox	4,600	4,500	98	
<b>Station Totals</b>		<b>240,900</b>	<b>237,500</b>	<b>98</b>
<b>Net Weekly Circulation (1987)</b>			<b>115,000</b>	
<b>Average Daily Circulation (1987)</b>			<b>52,100</b>	

# Alabama—Montgomery

## WKAB-TV

Ch. 32

**Network Service:** ABC.

**Licensee:** Montgomery Alabama Ch. 32 Operating Ltd. Partnership, Box 3236, Montgomery, AL 36193.

**Studio:** 3251 Harrison Rd., Montgomery, AL 36109.

**Telephone:** 205-272-5331.

**Technical Facilities:** Channel No. 32 (578-584 MHz). Authorized power: 1030-kw visual, 103-kw aural. Antenna: 794-ft. above av. terrain, 729-ft. above ground, 1016-ft. above sea level.

Latitude 32° 22' 04"  
Longitude 86° 15' 43"

**Transmitter:** 3251 Harrison Rd., Montgomery.

**Satellite Earth Stations:** 4 in operation; Andrew, 4.5-meter; Andrew, 7.3-meter; Avantek receivers.

**News Service:** AP.

**Ownership:** Terrapin Communications Corp., gen. partner, 99.9%; Mitchell S. Cutler, ltd. partner, 0.10%. Terrapin Communications Corp. ownership: Joseph Tydings, pres., 70%; Louis Frey, v.p., 10%; Mitchell S. Cutler, secy.-treas., 10%; Robert B. Washington, 5%; Joseph E. Robert Jr., 5%. Frey, Cutler & Tydings have interest in licensee of WTXL-TV, Tallahassee, FL & permittee of WGBZ, Gainesville, FL. Frey has interest in WHLY-FM, Orlando, FL; WCSR-FM, Hamden & WPLR-FM, New Haven, CT.

**Began Operation:** March 24, 1962. Left air Feb. 15, 1963. Sale to present owners by Bahakel Communications Ltd. approved by FCC June 10, 1985. Sale to Bahakel by receiver Robert J. Thomas for First Alabama Corp. approved Jan. 31, 1964 by FCC. Resumed operation March 12, 1964.

**Represented (sales):** Petry Television Inc.

**Represented (legal):** Finley, Kumble, Wagner, Heine, Underberg, Manley & Casey.

### Personnel:

JOSEPH D. TYDINGS, president.  
JOHN ROGERS, general manager.  
JIM WILCOX, general sales manager.  
LEESA HOOD, national sales manager.  
DAVID BROWN, chief engineer.  
MACK CARMACK, news director.  
DAVID MURPHY, operations director.  
EARL DAVIS, public affairs director.

**Highest One Hour Rate:** \$1800.

**Highest 30 Sec. Rate:** \$600.

**NETWORK BASE HOURLY RATE:** \$250.

**City of License:** Montgomery. **ADI:** Montgomery-Selma, AL. **Rank:** 108.

Total Households: © MSI Consumer Market Data as of 1/1/87. TV Homes, TV% and Circulation © 1987 Arbitron. County coverage based on Arbitron study.

Net Weekly Circulation	State County	Total Households	TV Households	%
50% & Over	ALABAMA			
	Autauga	12,200	12,000	98
	Bullock	3,700	3,600	97



Net Weekly Circulation	State County	Total Households	TV Households	%
50% & Over	Butler	7,700	7,600	99
	Elmore	16,400	16,200	99
	Lowndes	3,900	3,800	97
	Montgomery	77,700	77,000	99
Between 25-49%	ALABAMA			
	Crenshaw	5,300	5,200	98
	Dallas	18,700	18,400	98
	Macon	8,500	8,300	98
	Pike	10,100	9,900	98
Tallapoosa	14,600	14,400	99	
Between 5-24%	ALABAMA			
	Chilton	12,300	12,100	98
	Clay	4,800	4,700	98
	Coffee	14,500	14,300	99
	Coosa	4,400	4,300	98
	Monroe	7,700	7,500	97
	Perry	4,800	4,700	98
	Talladega	26,600	26,300	99
Wilcox	4,600	4,500	98	
<b>Station Totals</b>		<b>258,500</b>	<b>254,800</b>	<b>98</b>
<b>Net Weekly Circulation (1987)</b>				<b>127,400</b>
<b>Average Daily Circulation (1987)</b>				<b>63,400</b>



# Alabama—Montgomery

## WMCF-TV

Ch. 45

**Network Service:** None, independent.

**Licensee:** Word of God Fellowship Inc., Route 6, Box 254, Macon, GA 31201.

**Studio:** 6261 Atlanta Hwy., Montgomery, AL 36117.

**Mailing Address:** Box 45, Montgomery, AL 36101-0045.

**Telephone:** 205-277-4545.

**Technical Facilities:** Channel No. 45 (656-662 MHz). Authorized power: 250-kw visual, 25-kw aural. Antenna: 303-ft. above av. terrain, 319-ft. above ground, 513-ft. above sea level.

Latitude	32°	22'	59"
Longitude	86°	11'	19"

**Transmitter:** 3.5-mi. E of Montgomery alongside Hwy. 80.

**Ownership:** Word of God Fellowship Inc. Non-profit corp. Marcus D. Lamb, pres.; Jimmie F. Lamb, v.p.; Corrine D. Lamb, treas.; Joni T. Lamb, secy.

**Began Operation:** November 25, 1985.

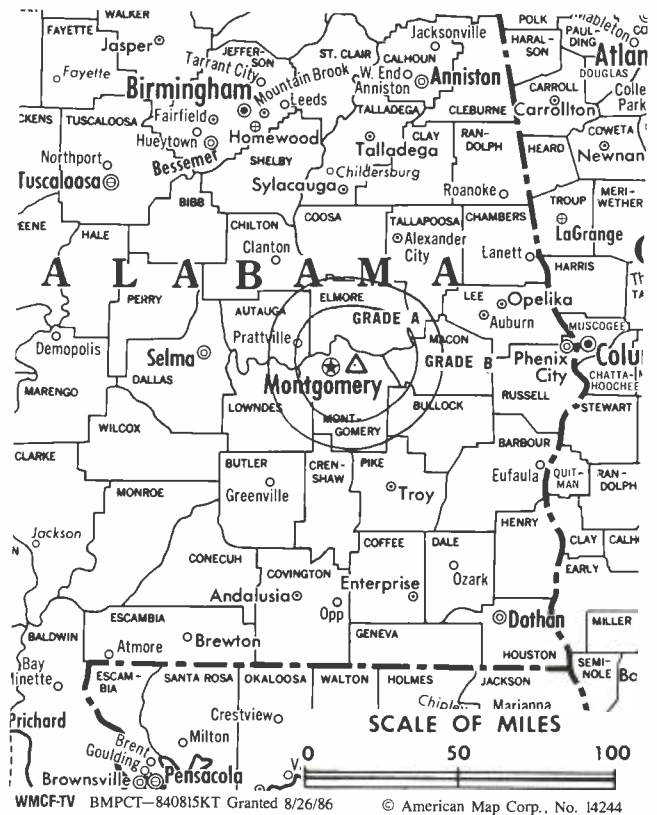
**Represented (legal):** Baraff, Koerner, Olender & Hochberg, P.C.

**Represented (engineering):** Peter V. Gureckis & Assoc.

**Personnel:**  
MARCUS LAMB, general manager.

**Arbitron Data:** Not available.

**City of License:** Montgomery. **ADI:** Montgomery-Selma, AL. **Rank:** 108.



# Alabama—Montgomery

**WSFA**

Ch. 12

**Network Service:** NBC.

**Licensee:** Cosmos Broadcasting Corp., Box 2566, Montgomery, AL 36196.

**Studio:** 10 E. Delano Ave., Montgomery, AL 36196-3801.

**Telephone:** 205-281-2900. **TWX:** 810-728-3249.

**Technical Facilities:** Channel No. 12 (204-210 MHz). Authorized power: 316-kw visual, 63.02-kw aural. Antenna: 2000-ft. above av. terrain, 1935-ft. above ground, 2467-ft. above sea level.

Latitude 31° 58' 32"  
Longitude 86° 09' 46"

**Transmitter:** Collier Rd., Grady, AL, 29-mi. SSE of Montgomery.

**Multichannel TV Sound:** Stereo only.

**Satellite Earth Stations:** 2 in operation; Scientific-Atlanta, 7-meter; Harris Ku-band; Scientific-Atlanta receivers.

**News Services:** AP, UPI, NBC.

**Ownership:** Cosmos Bcstg. Corp., 100%. See Group Ownership of Television Stations.

**Began Operation:** December 25, 1954. Sale to present owner by WKY Television System Inc. approved Sept. 2, 1959 by FCC (*Television Digest*, Vol. 15:30, 36). Previous sale to WKY-TV System by Judge David E. Dunn-H. S. Durden-R. F. Hudson group—latter publisher of *Montgomery Advertiser and Journal*—approved by FCC Feb. 16, 1955 (Vol. 10:38; 11:8).

**Represented (sales):** Harrington, Righter & Parsons Inc.

**Represented (legal):** Dow, Lohnes & Albertson.

**Personnel:**

- MEL STEBBINS, vice president & general manager.
- CARL STEPHENS, operations manager.
- TOM NORRIS, general sales manager.
- CHARLES HAISTEN, chief engineer.
- PHIL GROSSMAN, news director.
- LESLI MORRIS, promotion director.
- STEPHEN WATKINS, business manager.
- ROGER THOMAS, production manager.

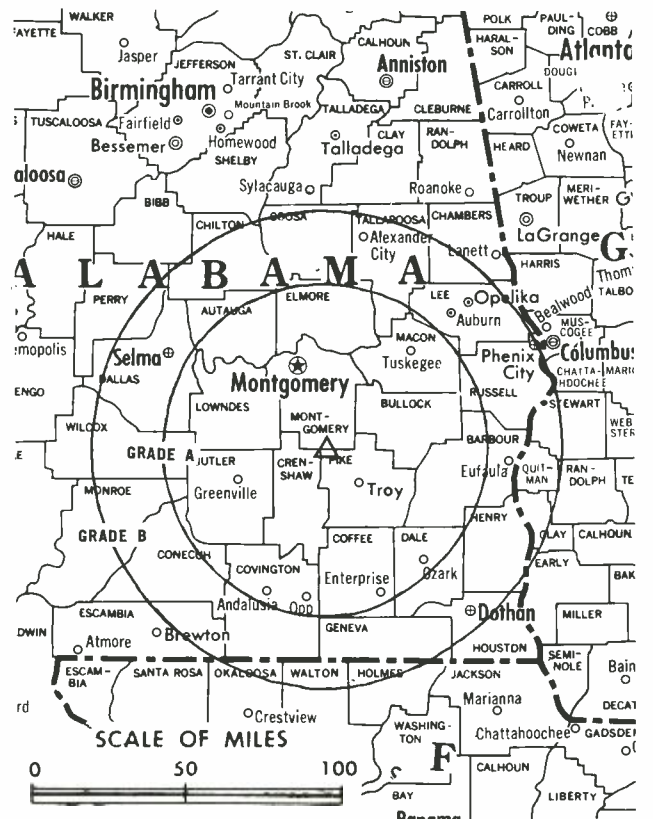
**Highest One Hour Rate:** \$4500.

**Highest 30 Sec. Rate:** \$2700.

**City of License:** Montgomery. **ADI:** Montgomery-Selma, AL. **Rank:** 108.

Total Households: © MSI Consumer Market Data as of 1/1/87. TV Homes, TV% and Circulation © 1987 Arbitron. County coverage based on Arbitron study.

Net Weekly Circulation	State County	Total Households	TV Households	%
<b>50% &amp; Over</b>	<b>ALABAMA</b>			
	Autauga	12,200	12,000	98
	Barbour	9,000	8,800	98
	Bullock	3,700	3,600	97
	Butler	7,700	7,600	99
	Coffee	14,500	14,300	99
	Conecuh	5,500	5,400	98
	Covington	14,900	14,700	99
	Crenshaw	5,300	5,200	98
	Dale	15,800	15,600	99
	Dallas	18,700	18,400	98
	Elmore	16,400	16,200	99
	Geneva	9,200	9,100	99
	Henry	5,700	5,600	98
	Houston	30,700	30,500	99
	Lee	31,200	30,800	99
	Lowndes	3,900	3,800	97



WSFA BPCT-3643 Granted 3/13/74 © American Map Corp., No. 14244

Net Weekly Circulation	State County	Total Households	TV Households	%	
<b>50% &amp; Over</b>	Macon	8,500	8,300	98	
	Montgomery	77,700	77,000	99	
	Perry	4,800	4,700	98	
	Pike	10,100	9,900	98	
	Tallapoosa	14,600	14,400	99	
	Wilcox	4,600	4,500	98	
	<b>GEORGIA</b>				
	Quitman	800	800	100	
	<b>Between 25-49%</b>	<b>ALABAMA</b>			
		Chambers	14,500	14,300	99
Chilton		12,300	12,100	98	
Clarke		9,500	9,300	98	
Clay		4,800	4,700	98	
Coosa		4,400	4,300	98	
Marengo		8,500	8,300	98	
Monroe		7,700	7,500	97	
Randolph		7,400	7,300	99	
<b>Between 5-24%</b>		<b>ALABAMA</b>			
	Bibb	6,000	5,900	98	
	Hale	5,000	4,900	98	
	Russell	17,700	17,500	99	
	Talladega	26,600	26,300	99	
	Tuscaloosa	52,600	52,000	99	
	<b>FLORIDA</b>				
	Holmes	6,100	5,900	97	
	Walton	10,200	10,000	98	
	<b>GEORGIA</b>				
Clay	1,200	1,200	100		
Stewart	1,900	1,800	95		
Troup	19,200	18,900	98		
Webster	800	800	100		
<b>Station Totals</b>		<b>541,900</b>	<b>534,200</b>	<b>98</b>	
<b>Net Weekly Circulation (1987)</b>				<b>321,800</b>	
<b>Average Daily Circulation (1987)</b>				<b>220,400</b>	

# Alabama—Opelika-Auburn

## WSWS

Ch. 66

**Network Service:** None, independent.

**Licensee:** Christian Television Corp. of Alabama, 8100 Ulmerton Rd., Largo, FL 33541.

**Studio:** 1800 Pepperell Pkwy., Opelika, AL 36801.

**Telephone:** 205-749-6666.

**Technical Facilities:** Channel No. 66 (782-788 MHz). Authorized power: 794.3-kw max. & 708-kw horizontal visual, 79.43-kw max. & 70.8-kw horizontal aural. Antenna: 690-ft. above av. terrain, 403-ft. above ground, 1338-ft. above sea level.

Latitude 32° 38' 33"  
Longitude 85° 14' 13"

**Transmitter:** 7.5-mi. E of Opelika.

**Satellite Earth Stations:** In operation; Scientific-Atlanta receivers.

**Ownership:** Christian Television Network. See Group Ownership of Television Stations.

**Began Operation:** May 16, 1982. Sale to present owners by Richard C. Hilton, et al., approved by FCC July 30, 1984.

**Represented (sales):** Jack Bolton & Associates.

**Represented (legal):** Baraff, Koerner, Olender & Hochberg, P.C.

**Represented (engineering):** Kessler & Gehman Associates.

**Personnel:**

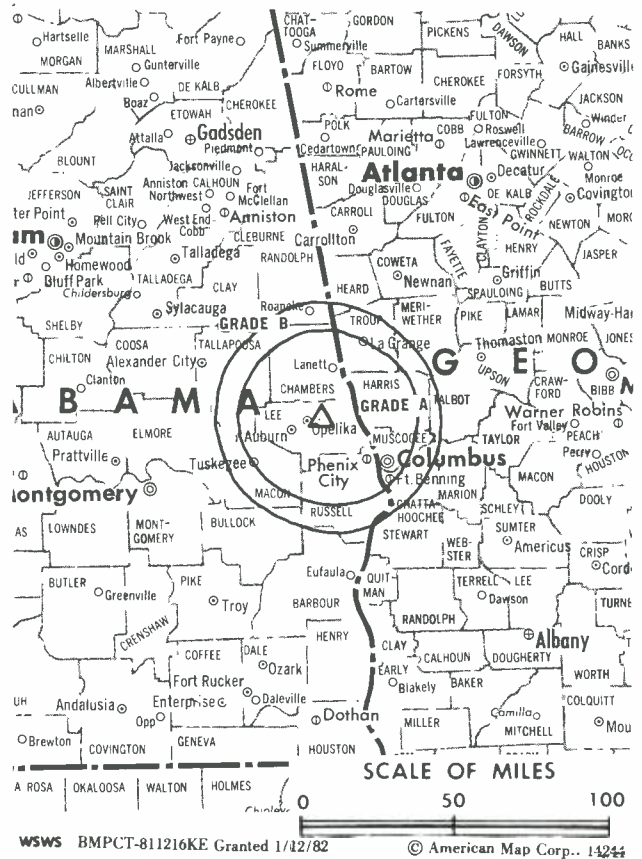
ROBERT D'ANDREA, president & general manager.  
BILL BRYAN, chief engineer.  
CLAY MULLINS, program director.

**Highest One Hour Rate:** \$300.

**Highest 30 Sec. Rate:** \$100.

**City of License:** Opelika. **ADI:** Columbus, GA. **Rank:** 121.

Total Households: © MSI Consumer Market Data as of 1/1/87. TV Homes, TV% and Circulation © 1987 Arbitron. County coverage based on Arbitron study.



WSWS BMPCT-811216KE Granted 1/12/82 © American Map Corp., 14244

Net Weekly Circulation	State County	Total Households	TV Households	%
<b>Between 5-24%</b>	<b>ALABAMA</b>			
	Chambers	14,500	14,300	99
	Lee	31,200	30,800	99
	Russell	17,700	17,500	99
	<b>GEORGIA</b>			
	Meriwether	7,100	7,000	99
<b>Station Totals</b>		<b>70,500</b>	<b>69,600</b>	<b>98</b>
<b>Net Weekly Circulation (1987)</b>			<b>7,700</b>	
<b>Average Daily Circulation (1987)</b>			<b>2,100</b>	

# Alabama—Selma-Montgomery

**WAKA**

Ch. 8

**Network Service:** CBS.

**Licensee:** Alabama Telecasters Inc., Box 230667, Montgomery, AL 36123.

**Studios:** 3020 Eastern Blvd., Montgomery, AL 36116; 555 Land Line Rd., Selma, AL 36701.

**Mailing Addresses:** Box 230667, Montgomery, AL 36123; Box 1888, Selma, AL 36701.

**Telephones:** 205-875-2240 (Selma); 205-279-8787 (Montgomery).

**Technical Facilities:** Channel No. 8 (180-186 MHz). Authorized power: 316-kw visual, 63.5-kw aural. Antenna: Circularly polarized, 1760-ft. above av. terrain, 1757-ft. above ground, 2000-ft. above sea level.

Latitude 32° 08' 58"  
Longitude 86° 46' 48"

**Transmitter:** Rte. 12, 3-mi. W. of Gordonsville, AL.

**Multichannel TV Sound:** Stereo and separate audio program.

**Satellite Earth Stations:** 6 in operation; Scientific-Atlanta, 4-meter C-band; Scientific-Atlanta, 5-meter C-band; Scientific-Atlanta, 7-meter C-band; RCA, 4-meter Ku-band; Scientific-Atlanta, Kavouras, M/A-Com, Vertex receivers.

**News Services:** AP, CBS.

**Ownership:** Bahakel Communications Ltd., 100%. See Group Ownership of Television Stations.

**Began Operation:** March 17, 1960; left air July 1968 following fire which destroyed studio, offices & transmitting equipment. Sale to Charles F. Grisham, et al., by William J. Brennan, William E. Bennis, et al., approved by FCC Jan. 1971. Resumed operation Nov. 1, 1973. Sale to present owner by Charles F. Grisham, et al., approved by FCC June 10, 1985.

**Represented (sales):** Katz Television.

**Represented (legal):** Jeffrey W. Malickson.

**Represented (engineering):** Guy Tittman.

**Personnel:**

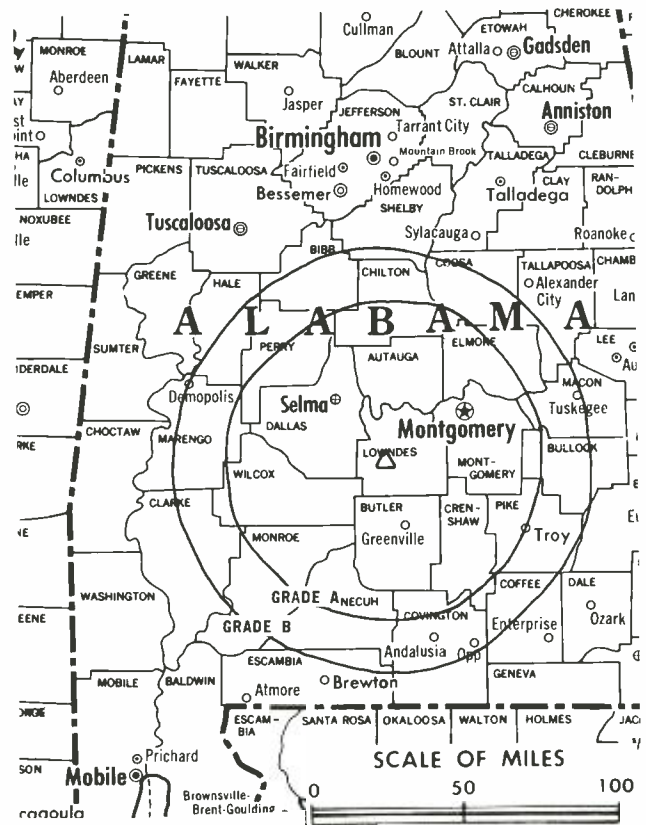
- CY N. BAHAKEL, president.
- JACK C. LONG, general manager.
- BILL BYRD, station manager, Montgomery & general sales manager.
- MIKE REYNOLDS, station manager, Selma.
- MARK SMITH, operations manager & program director.
- DON JONES, chief engineer.
- KIM WANOUS, news director.
- RUTH ZIMMER, promotion manager.
- BARBARA WILLIS, local sales manager.
- ANGIE PEDRICK, traffic director.
- DOROTHY MARTIN, business manager.

**Highest 30 Sec. Rate:** \$850.

**City of License:** Selma. **ADI:** Montgomery-Selma, AL. **Rank:** 108.

Total Households: © MSI Consumer Market Data as of 1/1/87. TV Homes, TV% and Circulation © 1987 Arbitron. County coverage based on Arbitron study.

Net Weekly Circulation	State County	Total Households	TV Households	%
<b>50% &amp; Over</b>	<b>ALABAMA</b>			
	Autauga	12,200	12,000	98
	Bullock	3,700	3,600	97
	Butler	7,700	7,600	99
	Conecuh	5,500	5,400	98
	Crenshaw	5,300	5,200	98



WAKA BNPCT—840904KL Granted 11/16/84 © American Map Corp., No. 14244

Net Weekly Circulation	State County	Total Households	TV Households	%
<b>50% &amp; Over</b>	Dallas	18,700	18,400	98
	Elmore	16,400	16,200	99
	Hale	5,000	4,900	98
	Lowndes	3,900	3,800	97
	Marengo	8,500	8,300	98
	Montgomery	77,700	77,000	99
	Perry	4,800	4,700	98
	Pike	10,100	9,900	98
	Wilcox	4,600	4,500	98
<b>Between 25-49%</b>	<b>ALABAMA</b>	12,300	12,100	98
	Chilton	9,500	9,300	98
	Clarke	4,400	4,300	98
	Coosa	14,900	14,700	99
	Covington	3,800	3,700	97
	Greene	8,500	8,300	98
	Macon	7,700	7,500	97
	Tallapoosa	14,600	14,400	99
<b>Between 5-24%</b>	<b>ALABAMA</b>	6,000	5,900	98
	Bibb	5,700	5,600	98
	Choctaw	4,800	4,700	98
	Clay	14,500	14,300	99
	Coffee	31,200	30,800	99
	Lee	7,400	7,300	99
	Randolph	5,400	5,300	98
	Sumter			
<b>Station Totals</b>		<b>334,800</b>	<b>329,700</b>	<b>98</b>
<b>Net Weekly Circulation (1987)</b>			<b>187,000</b>	
<b>Average Daily Circulation (1987)</b>			<b>105,200</b>	

# Alabama—Tuscaloosa

## WCFT-TV

Ch. 33

**Network Service:** CBS.

**Licensee:** Beam Broadcasters Ltd., Box 5239, Tuscaloosa, AL 35401.

**Studio:** 4000 37th St. E., Tuscaloosa, AL 35405.

**Telephone:** 205-553-1333.

**Technical Facilities:** Channel No. 33 (584-590 MHz). Authorized power: 1125-kw max. & 1000-kw horizontal visual, 112.5-kw max. aural. Antenna: 537-ft. above av. terrain, 400-ft. above ground, 828-ft. above sea level.

Latitude 33° 10' 25"  
Longitude 87° 29' 01"

**Transmitter:** 4000 37th St. E., Tuscaloosa.

**Satellite Earth Stations:** 3 in operation.

**News Service:** AP.

**Ownership:** Beam Communications Corp. See Group Ownership of Television Stations.

**Began Operation:** October 29, 1965. Transfer of stock to W. S. Smylie Jr., S. A. Rosenbaum, Marvin Reuben, et al., approved by FCC Aug. 23, 1967. Sale to present owners approved July 27, 1983.

**Represented (sales):** Katz Television.

**Represented (legal):** Hogan & Hartson.

### Personnel:

JIM CARUTHERS, vice president, general & sales manager.

TOMMY RAY, operations manager.

JOHN FLETCHER, chief engineer.

JOHNNIE BLACKBURN, promotion director.

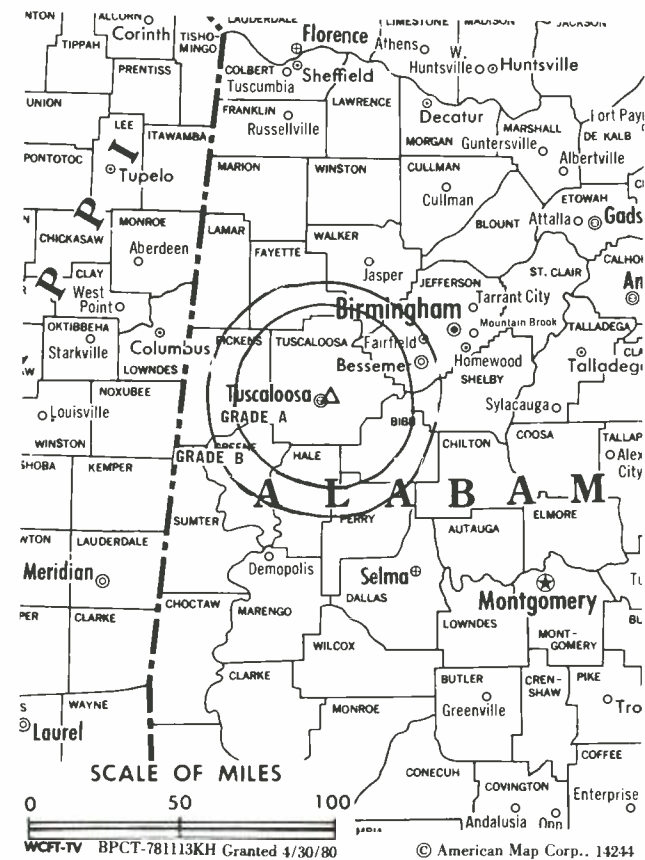
**Highest 30 Sec. Rate:** \$210.

**NETWORK BASE HOURLY RATE:** \$152.

**City of License:** Tuscaloosa. **ADI:** Tuscaloosa, AL. **Rank:** 186.

Total Households: © MSI Consumer Market Data as of 1/1/87. TV Homes, TV% and Circulation © 1987 Arbitron. County coverage based on Arbitron study.

Net Weekly Circulation	State County	Total Households	TV Households	%
<b>50% &amp; Over</b>	<b>ALABAMA</b>			
	Tuscaloosa	52,600	52,000	99
<b>Between 25-49%</b>	<b>ALABAMA</b>			
	Greene	3,800	3,700	97
	Hale	5,000	4,900	98



Net Weekly Circulation	State County	Total Households	TV Households	%
<b>Between 25-49%</b>	Pickens	7,300	7,100	97
<b>Between 5-24%</b>	<b>ALABAMA</b>			
	Bibb	6,000	5,900	98
	Fayette	7,200	7,100	99
	Lamar	6,200	6,100	98
	Marengo	8,500	8,300	98
	Perry	4,800	4,700	98
	Sumter	5,400	5,300	98
	<b>MISSISSIPPI</b>			
	Lowndes	20,900	20,700	99
	Noxubee	4,100	4,000	98
<b>Station Totals</b>		<b>131,800</b>	<b>129,800</b>	<b>98</b>
<b>Net Weekly Circulation (1987)</b>				<b>57,800</b>
<b>Average Daily Circulation (1987)</b>				<b>33,600</b>

# Alabama—Tuscaloosa

**WDBB**

**Ch. 17**

**Network Service:** Fox.

**Licensee:** Channel 17 Associates Ltd., Box 1006, Tuscaloosa, AL 35403.

**Studio:** 1700 Jug Factory Rd. East, Tuscaloosa, AL 35405.

**Birmingham Office:** Suite 950, Birmingham, AL 35209.

**Mailing Address:** Box 1006, Tuscaloosa, AL 35403.

**Telephone:** 205-345-1117 (Tuscaloosa); 205-942-1717 (Birmingham).

**Technical Facilities:** Channel No. 17 (488-494 MHz). Authorized power: 3680-kw max. visual, 368-kw max. aural. Antenna: 2215-ft. above av. terrain, 1967-ft. above ground, 2642-ft. above sea level.

Latitude	33°	28'	51"
Longitude	87°	24'	03"

**Transmitter:** 5-mi. E of Windham Springs.

**Multichannel TV Sound:** Stereo only.

**Satellite Earth Stations:** Comtech, 5-meter; AFC, 4.5-meter; Pinzone, RCA receivers.

**News Service:** UPI.

**Ownership:** Channel 17 Associates Ltd. ownership: David R. DuBose, pres.-gen. partner, 68.8%; David M. Baughn, v.p.-gen. partner, 9.3%; Richard G. Brennan, secy.-gen. partner, 11.9%; Karen C. Brennan, gen. partner, 10%.

**Began Operation:** October 8, 1984.

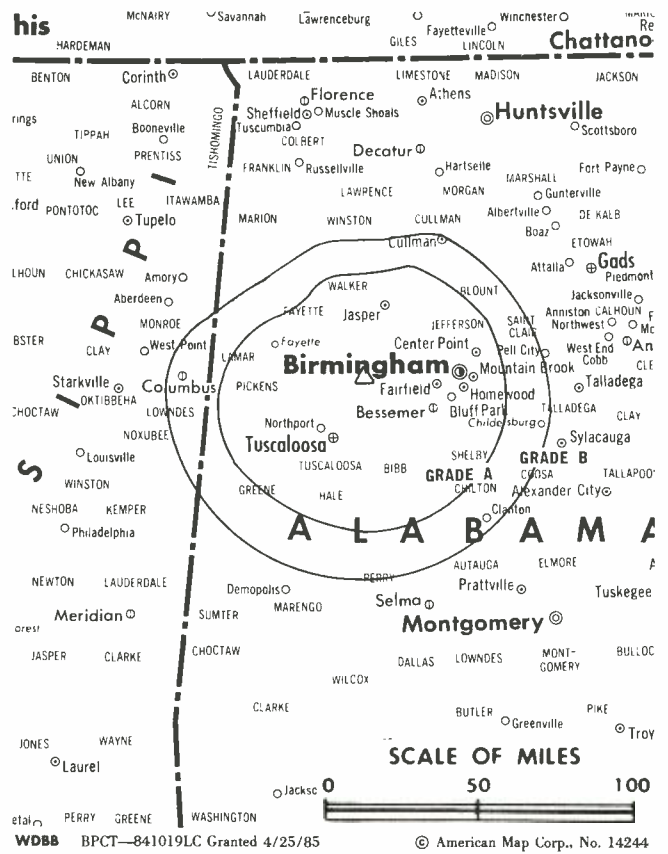
**Represented (sales):** Independent TV Sales.

**Represented (legal):** Mullin, Rhyne, Emmons & Topel, P.C.

**Represented (engineering):** Mullaney Engineering Inc.

**Personnel:**

DAVID R. DUBOSE, president.

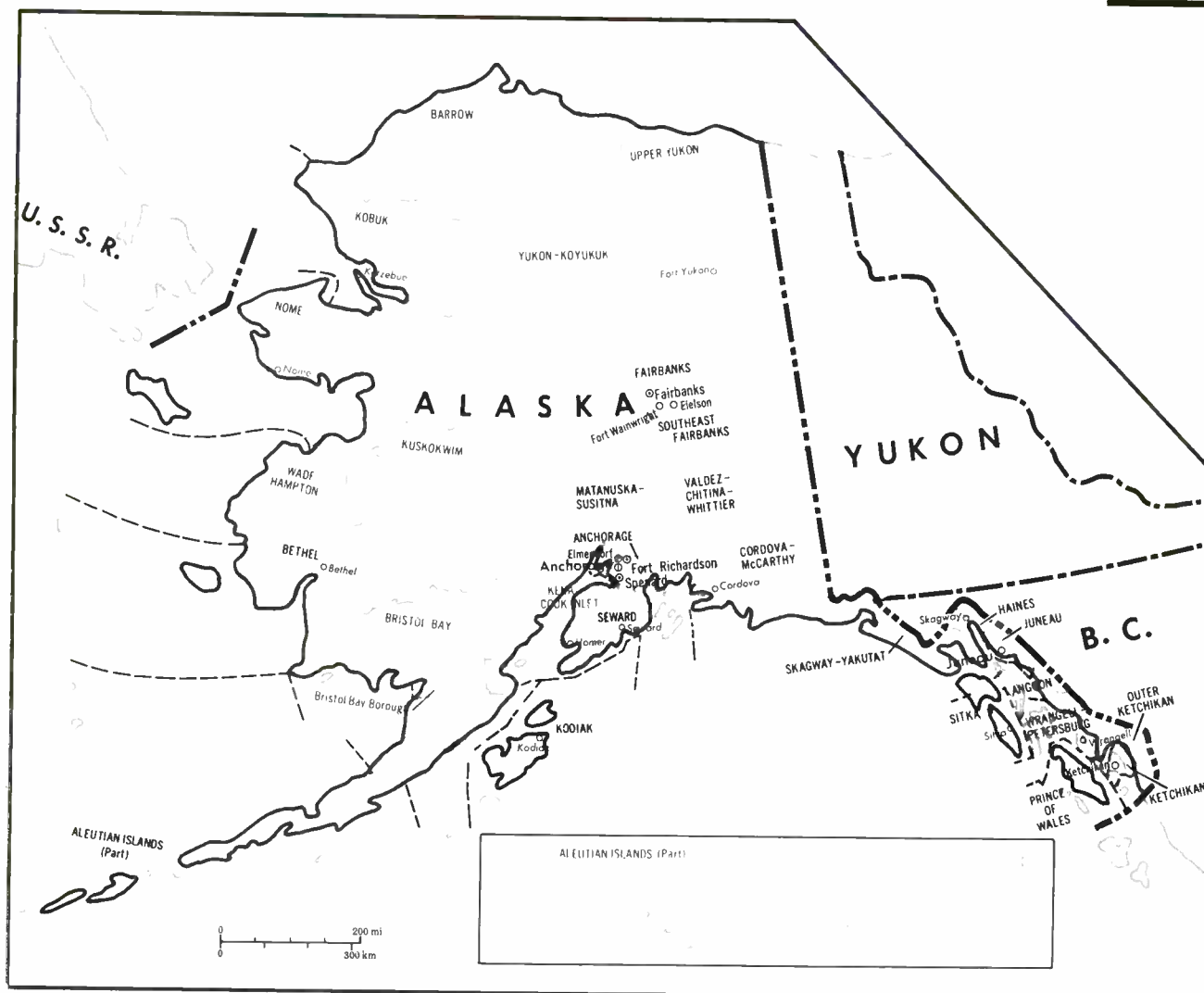


**CHARLES ROUNTREE**, general manager.  
**R. GREY BRENNAN**, director of station affairs.  
**MIKE ELROD**, general sales manager.  
**JOHN BATSON**, chief engineer.

**Highest 30 Sec. Rate:** (July 21, 1986) \$300.

**Arbitron Data:** Included with WNAL-TV, Gadsden, AL.

**City of License:** Tuscaloosa. **ADI:** Tuscaloosa, AL. **Rank:** 186.



Market	Arbitron ADI TV Households	Rank	Market Area Commercial TV Stations
Anchorage.....	*	*	KIMO (13), KTBY (4), KTUU-TV (2), KTVA (11)
Fairbanks.....	*	*	KATN (2), KTVF (11)
Juneau.....	*	*	KJUD (8)
North Pole.....	*	*	KJNP-TV (4)
Sitka.....	*	*	KTNL (13)

### Alaska Station Status as of October 1, 1987

	VHF	UHF	TOTAL
Commercial Television Stations	9	0	9
Educational Television Stations	4	0	4
	13	0	13

**ARBITRON DOES NOT HAVE WEEKLY CIRCULATION DATA FOR ALASKA**

## Alaska—Anchorage

### KIMO

Ch. 13

**Network Service:** ABC, Alaska TV Network.

**Licensee:** Alaska 13 Corp., 2700 E. Tudor Rd., Anchorage, AK 99507.

**Studio:** 2700 E. Tudor Rd., Anchorage, AK 99507.

**Telephone:** 907-561-1313.

**Technical Facilities:** Channel No. 13 (210-216 MHz). Authorized power: 39-kw visual, 7.8-kw aural. Antenna: 87-ft. above av. terrain, 294-ft. above ground, 400-ft. above sea level.

Latitude	61°	11'	52"
Longitude	149°	52'	31"

**Transmitter:** 2550 Denali St., Anchorage.

**Satellite Earth Stations:** Harris, 7-meter C-band; Harris, 9-meter C-band; Harris receivers.

**News Services:** AP, ABC, CNN.

**Ownership:** Alaska 13 Corp., 100%. See Group Ownership of Television Stations.

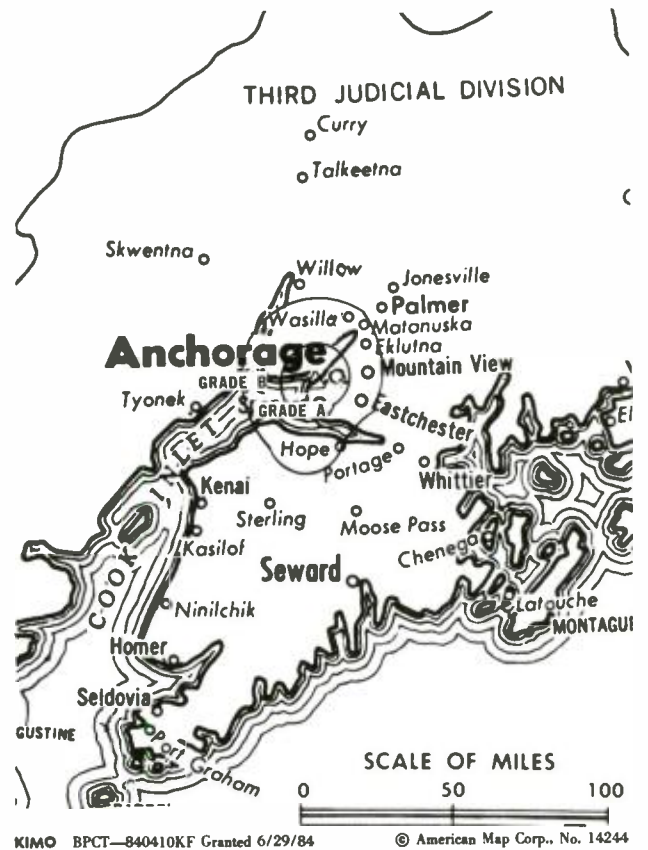
**Began Operation:** October 31, 1967. Transfer of 80% of Sourdough Bcstrs. Inc. from Harpel estate to Alaska-Hawaii Radio approved by FCC Dec. 3, 1969 but sale was not consummated. Left air May 21, 1970. Resumed operation Sept. 6, 1970. Sale to present owners approved by FCC May 28, 1971.

**Represented (sales):** Katz Television; The Tacher Co. (regionally).

**Represented (legal):** Haley, Bader & Potts.

#### Personnel:

DUANE L. TRIPLETT, president & chief exec. officer.  
RICHARD M. ZOOK, exec. v.p. & chief operating officer.  
B. G. RANDLETT, sr. v.p., statewide operations & special events.  
LARRY HOGUE, general sales manager.  
JOHN KARNOS, national sales manager.



DAVE PATRICK, news director.

**Highest One Hour Rate:** \$6000.

**Highest 30 Sec. Rate:** \$600.

**NETWORK BASE HOURLY RATE:** \$150.



# Alaska—Anchorage

**KTBY**

**Ch. 4**

**Network Service:** Fox.

**Licensee:** KTBY Inc., 1840 S. Bragaw St., Suite 101, Anchorage, AK 99508.

**Studio:** 1840 S. Bragaw St., Suite 101, Anchorage, AK 99508.

**Telephone:** 907-276-4449.

**Technical Facilities:** Channel No. 4 (66-72 MHz). Authorized power: 42.5-kw max. visual, 8.5-kw max. aural. Antenna: 17-ft. above av. terrain, 411-ft. above ground, 621-ft. above sea level.

Latitude	61°	13'	11"
Longitude	149°	53'	24"

Holds CP for change to 39.1-kw max. visual, 7.8-kw max. aural, 180-ft. above av. terrain, 263-ft. above ground, 359-ft. above sea level. BPCT-860410KH.

**Transmitter:** 300 W. 3rd Ave., Anchorage.

**Satellite Earth Stations:** Superior, 6-meter; M/A-Com, 4-meter.

**Ownership:** Ronald K. Bradley, 100%.

**Began Operation:** December 2, 1983. Sale to Tak Communications by Totem Bcstg. Corp. approved by FCC July 11, 1984. Sale to present owner approved Feb. 5, 1985.

**Represented (sales):** Broadcast Spot Sales; Northwest Television Sales.

**Represented (legal):** Beaty, Robbins & Morgan.

**Represented (engineering):** Octagon Corp.

**Personnel:**

RONALD K. BRADLEY, general manager.



KTBY BPCT-860410KH Granted 6/10/86

© American Map Corp., No. 14244

SEAN M. BRADLEY, station manager & sales manager.  
THERESA LARSON, program manager.

**Highest 30 Sec. Rate (July 1, 1987):** \$240.

# Alaska—Anchorage

## KTUU-TV

Ch. 2

**Network Service:** NBC.

**Licensee:** Channel 2 Broadcasting Co., Box 102880, Anchorage, AK 99510.

**Studio:** Box 102880, Anchorage, AK 99510.

**Telephone:** 907-257-0202.

**Technical Facilities:** Channel No. 2 (54-60 MHz). Authorized power: 100-kw visual, 10-kw aural. Antenna: 720-ft. above av. terrain, 719-ft. above ground, 834-ft. above sea level.

Latitude	61°	25'	22"
Longitude	149°	52'	20"

**Transmitter:** Mile 3, Point Mackenzie Rd., Matanuska-Susitna Borough.

**Satellite Earth Stations:** Anixter-Mark; Scientific-Atlanta, Harris receivers.

**News Services:** AP, NBC.

**Ownership:** Jessica L. Longston, pres.; L. Berenice Brownlow, v.p.; Cora V. Zaser, secy.-treas; Zaser & Longston Inc., 100%. Zaser & Longston Inc. ownership: J. L. Longston, pres., 50.49%; L. B. Brownlow, v.p., 1.66%; C. V. Zaser, secy.-treas., 46.19%; Greg Zaser, v.p.-asst. secy.; Charles T. Brownlow, 0.83%; Kathleen B. Ward, 0.83%. J. L. Longston owns Othello Outlook (Othello, WA newspaper) & Columbus Basic Farmer (farm magazine, Othello, WA). The Brownlows & Ward own KOHI(AM), St. Helens, OR.

**Began Operation:** October 16, 1953. Sale to present owners by Alvin O. Bramstedt, et al., approved March 6, 1981. Sale by Lathrop Co., Richard R. Rollins, et al., approved March 16, 1960 by FCC (*Television Digest*, Vol. 16:8, 12). Previous sale of control by Richard R. Rollins approved Dec. 29, 1954 (Vol. 10:47; 11:1).

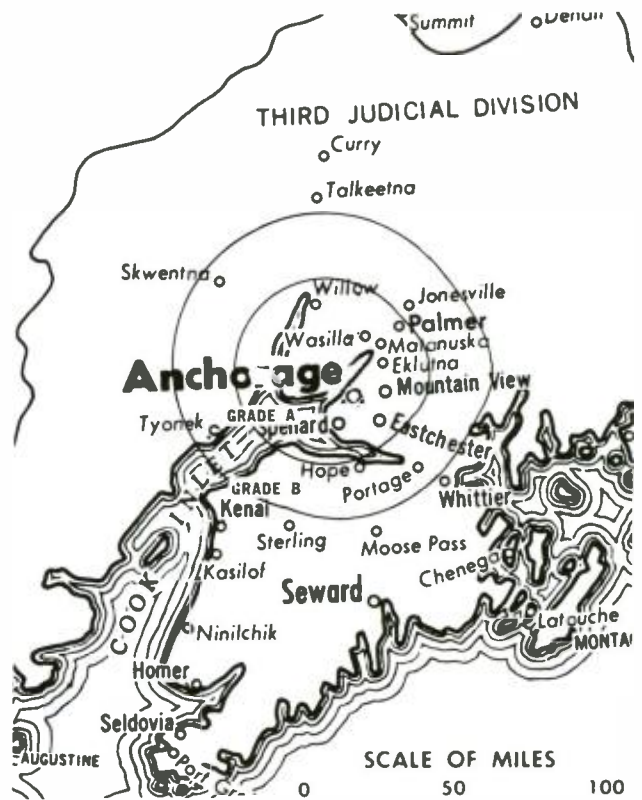
**Represented (sales):** Blair Television.

**Represented (legal):** Fisher, Wayland, Cooper & Leader.

**Represented (engineering):** Octagon Co.

**Personnel:**

JESSICA L. LONGSTON, president.  
AL BRAMSTEDT JR., general manager.



KTUU-TV BPCT—850411KH Granted 5/9/85

© American Map Corp., No. 14244

LELAND R. VERSCHWEREN, chief engineer.  
NANCY JOHNSON, marketing director.  
SUSAN OHRBERG, national sales manager.  
RANDY UPTON, news director.  
SANDRA MOORE, program director.  
BILL DOWD, control room director.

**Highest One Hour Rate:** \$8000.

**Highest 30 Sec. Rate:** \$920.

**NETWORK BASE HOURLY RATE:** \$273.

# Alaska—Anchorage

**KTVA**

Ch. 11

**Network Service:** CBS.

**Licensee:** Northern Television Inc., Box 102200, Anchorage, AK 99510.

**Studio:** 1007 W. 32nd Ave., Anchorage, AK 99503.

**Telephone:** 907-272-3456.

**Technical Facilities:** Channel No. 11 (198-204 MHz). Authorized power: 50.7-kw visual, 5.07-kw aural. Antenna: 300-ft. above av. terrain, 391-ft. above ground, 487-ft. above sea level.

Latitude	61°	11'	33"
Longitude	149°	54'	01"

**Transmitter:** 1007 W. 32nd Ave., Anchorage.

**Multichannel TV Sound:** Stereo only.

**Satellite Earth Stations:** 6 in operation; Harris, 11-meter C-band; Antenna Technology, 7-meter C-band; Scientific-Atlanta, Harris receivers.

**AM Affiliate:** KBYR, 1-kw, 700 kHz.

**FM Affiliate:** KNIK-FM, 25-kw, 105.3 mHz (No. 287), 255-ft.

**News Service:** AP.

**Ownership:** Northern Television Inc., 100%. Northern Television Inc. ownership: A. G. Hiebert, chief exec. officer, 42.27%; William English, v.p., 1.30%; P. A. Hiebert, secy.-treas., 2.61%; others, none with as much as 3%. Same group owns KTVF, Fairbanks; radios KBYR & KNIK-FM, Anchorage & KCBF, Fairbanks, AK.

**Began Operation:** December 11, 1953.

**Represented (sales):** Adam Young Inc.; Art Moore Inc.

**Represented (legal):** Wilkinson, Barker, Knauer & Quinn.



KTVA BPCT-3547 Granted 7/20/65

© American Map Corp., 14244

## Personnel:

A. G. HIEBERT, chairman.  
RON MOORE, president.  
BRUCE SLOAN, vice president, Anchorage operations.  
DUANE MILLSAP, chief engineer.

**Highest One Hour Rate:** \$3700.

**Highest 30 Sec. Rate:** \$650.

**NETWORK BASE HOURLY RATE:** \$200. Combination rate with KTVF, \$350.

# Alaska—Fairbanks

## KATN

Ch. 2

**Network Service:** ABC, NBC, Alaska TV Network.

**Licensee:** Fairbanks Television Inc., 2700 E. Tudor Rd., Anchorage, AK 99507.

**Studio:** 516 Second Ave., Fairbanks, AK 99701.

**Mailing Address:** Box 74730, Fairbanks, AK 99707.

**Telephone:** 907-452-2125.

**Technical Facilities:** Channel No. 2 (54-60 MHz). Authorized power: 28.2-kw visual, 5.5-kw aural. Antenna: 45-ft. above av. terrain, 200-ft. above ground, 640-ft. above sea level.

Latitude	64°	50'	42"
Longitude	147°	42'	42"

**Transmitter:** 516 Second Ave.

**Satellite Earth Stations:** 2 in operation; Harris, 9-meter; Anixter-Mark, 5-meter; Harris, Microdyne receivers.

**News Service:** AP.

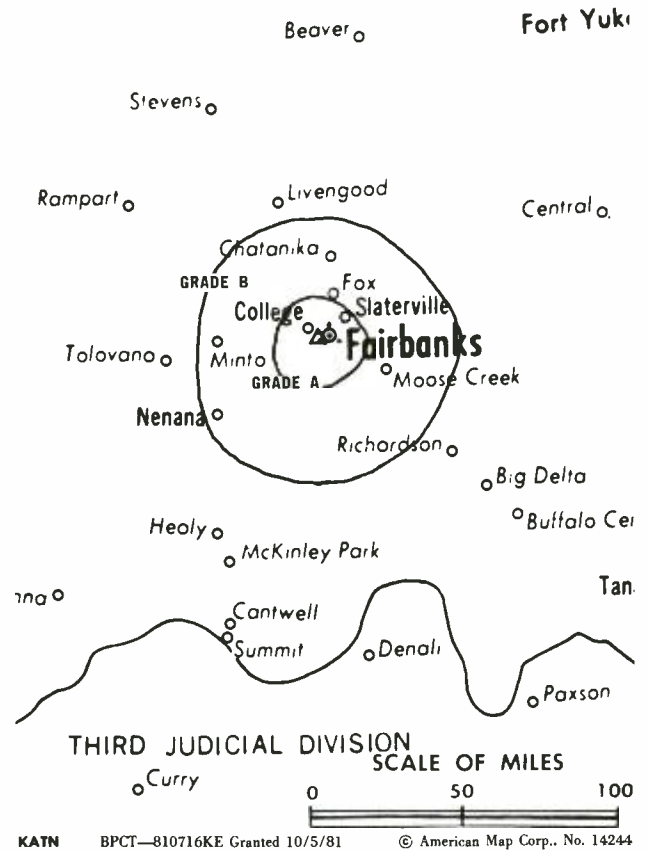
**Ownership:** Alaska 13 Corp., 100%. See Group Ownership of Television Stations.

**Began Operation:** March 1, 1955. Sale to present owner by Channel 2 Bcstg. Co. approved by FCC June 8, 1984.

**Represented (sales):** Katz Television; The Tacher Co. (regionally).

**Represented (legal):** Haley, Bader & Potts.

**Personnel:**  
DUANE L. TRIPLETT, president.  
DAVID L. GEESIN, station manager.



KATN BPCT-810716KE Granted 10/5/81 © American Map Corp., No. 14244

RALPH GILLETTE, chief engineer.  
ROSS NOLEN, business manager.

**Highest 30 Sec. Rate:** \$250.

**NETWORK BASE HOURLY RATE:** \$150.

# Alaska—Fairbanks

**KTVF**

**Ch. 11**

**Network Service:** CBS, ABC.

**Licensee:** Northern Television Inc., Box 950, Fairbanks, AK 99707.

**Studio:** 3rd & Lacey Sts., Fairbanks, AK 99701.

**Telephone:** 907-452-5121. **Telex:** 35-403.

**Technical Facilities:** Channel No. 11 (198-204 MHz). Authorized power: 27.5-kw visual, 5.5-kw aural. Antenna: 51-ft. above av. terrain, 165-ft. above ground, 604-ft. above sea level.

Latitude	64°	50'	35.7"
Longitude	147°	42'	47.6"

**Transmitter:** 3rd & Lacey Sts., Fairbanks.

**Satellite Earth Stations:** 2 in operation; Harris, 6.1-meter; Microdyne receivers.

**News Service:** AP.

**Ownership:** Northern Television Inc., 100%. See KTVA, Anchorage, AK

**Began Operation:** February 3, 1955. Left air Aug. 14, 1967 due to flood. Resumed operation Dec. 9, 1967.

**Represented (sales):** Adam Young Inc.; Art Moore Inc.

**Represented (legal):** Wilkinson, Barker, Knauer & Quinn.

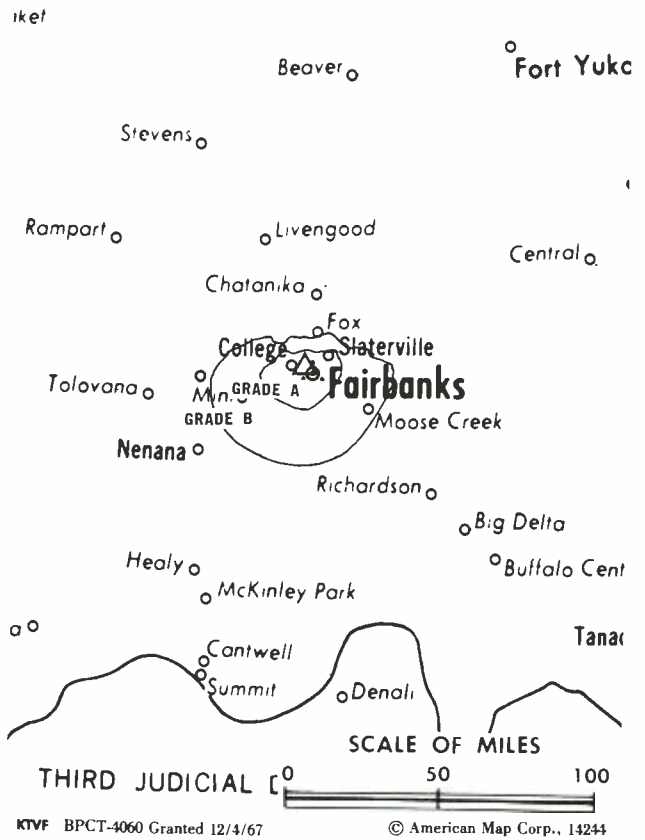
**Personnel:**

A. G. HIEBERT, chairman.

HENRY H. HOVE, president & general manager.

SALLY CRAWFORD, general sales manager.

**Highest 30 Sec. Rate:** \$275.



**NETWORK BASE HOURLY RATE:** \$200.

## Alaska—Juneau

### KJUD

Ch. 8

**Network Service:** ABC, NBC, Alaska TV Network.

**Licensee:** Alaska 13 Corp., 2700 E. Tudor Rd., Anchorage, AK 99507.

**Studio:** 1107 8th St., Juneau, AK 99801.

**Telephone:** 907-586-3145.

**Technical Facilities:** Channel No. 8 (180-186 MHz). Authorized power: 0.204-kw visual, 0.04-kw aural. Antenna: Minus 950-ft. above av. terrain, erected over tidewater, 277-ft. above sea level.

Latitude	58°	18'	06"
Longitude	134°	26'	29"

**Transmitter:** Douglas Island, near Juneau.

**Satellite Earth Station:** Anixter-Mark, 5-meter; Scientific-Atlanta, Microdyne, Harris receivers.

**News Service:** AP.

**Ownership:** Alaska 13 Corp., 100%. See Group Ownership of Television Stations.

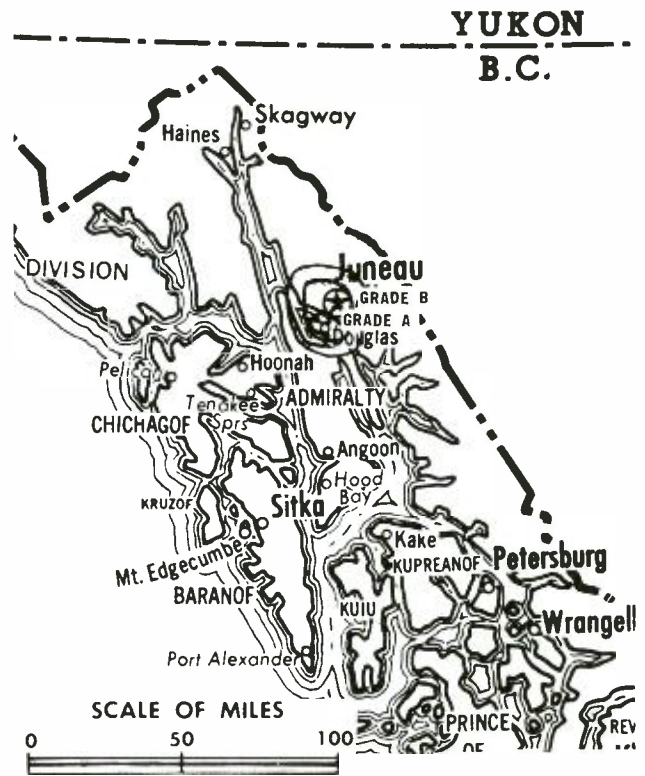
**Began Operation:** February 19, 1956. Sale to Midnight Sun & others by W. J. Wagner approved April 29, 1959 by FCC (**Television Digest**, Vol. 15:18). In 1968 Midnight Sun increased holdings to 100%. Sale to KINY Assoc. approved by FCC Dec. 11, 1981. Sale to present owners approved Nov. 24, 1982.

**Represented (sales):** Katz Television; The Tacher Co. (Northwest).

**Represented (legal):** Haley, Bader & Potts.

**Personnel:**

BOB CLARKE, general manager.  
CHARLIE PAYNE, chief engineer.



KJUD BPCT-4637 Granted 10/11/73

© American Map Corp. 14244

**Highest One Hour Rate:** \$1500.

**Highest 30 Sec. Rate (June 23, 1987):** \$210.

# Alaska—North Pole

## KJNP-TV

Ch. 4

**Network Service:** None, independent.

**Licensee:** Evangelistic Alaska Missionary Fellowship, Box 0, North Pole, AK 99705.

**Studio:** North Pole.

**Telephone:** 907-488-2216.

**Technical Facilities:** Channel No. 4 (66-72 MHz). Authorized power: 19.1-kw visual, 3.31-kw aural. Antenna: 1620-ft. above av. terrain, 191-ft. above ground, 2491-ft. above sea level.

Latitude	64°	52'	44"
Longitude	148°	03'	10"

**Transmitter:** Atop Ester Dome, Fairbanks.

**Satellite Earth Station:** Harris, 6.2-meter C-band; Harris receivers.

**AM Affiliate:** KJNP, 5-kw, 1170 kHz.

**FM Affiliate:** KJNP-FM, 25-kw, 100.3 MHz (No. 263), 1570-ft.

**News Service:** CNN.

**Ownership:** Non-stock corp. Donald L. Nelson, pres.; Genevieve L. Nelson, exec. v.p.; Yvonne L. Carriker, secy.-treas.; Norman Peterson Jr.; Ronald Scheimo.

**Began Operation:** December 7, 1981.

**Represented (legal):** Fletcher, Heald & Hildreth.

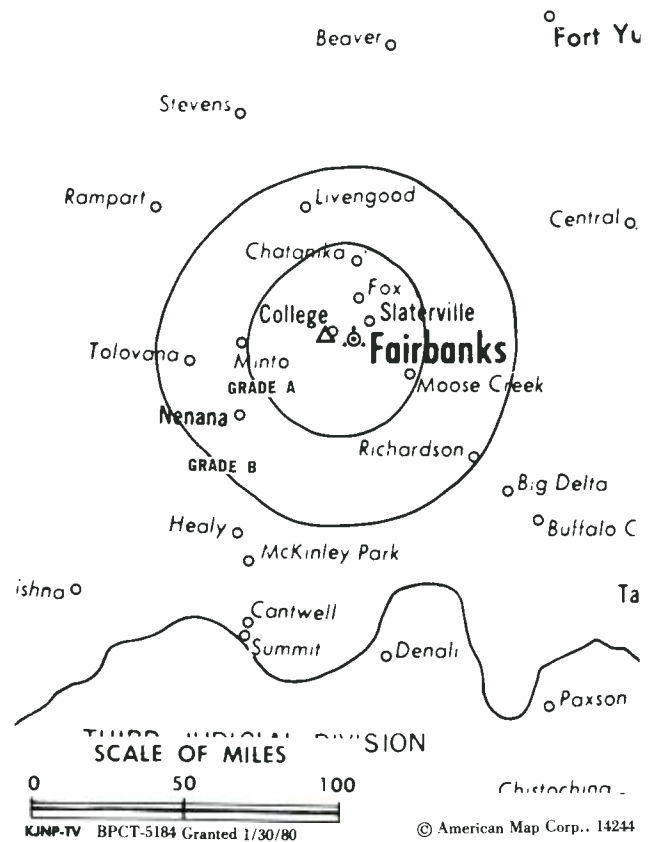
**Represented (engineering):** Carl E. Smith Consulting Radio Engineers.

**Personnel:**

DONALD L. NELSON, president/director.

GEN NELSON, executive vice president.

YVONNE CARRIKER, secretary/treasurer & general manager.



**KJNP-TV** BPCT-5184 Granted 1/30/80 © American Map Corp., 14244

RICHARD OLSON, administrative assistant & sales manager.  
ERIC NICHOLS, director of engineering.  
ROGER SKOLD, station manager & news director.  
BEVERLY OLSON, program director.

**Highest 30 Sec. Rate:** \$60.

# Alaska—Sitka

**KTNL**

**Ch. 13**

**Network Service:** CBS, Alaska TV Network.

**Licensee:** Dan & Kathie Etulain, Box 2668, Sitka, AK 99835.

**Studio:** 611 Lake St., Sitka, AK 99835.

**Telephone:** 907-747-8488.

**Technical Facilities:** Channel No. 13 (210-216 MHz). Authorized power: 0.199-kw visual, 0.03-kw aural. Antenna: 150-ft. above av. terrain, 157-ft. above ground, 185-ft. above sea level.

Latitude	57°	03'	26.5"
Longitude	135°	20'	02.0"

**Transmitter:** 611 Lake St.

**Satellite Earth Station:** Cosmos, 3.6-meter; Drake receivers.

**Ownership:** Dan & Kathie Etulain, 100% jointly.

**Began Operation:** September 25, 1966. Sale to present owners by Roy Paschal, et al., approved by FCC May 10, 1983.

**Represented (sales):** Katz Television.

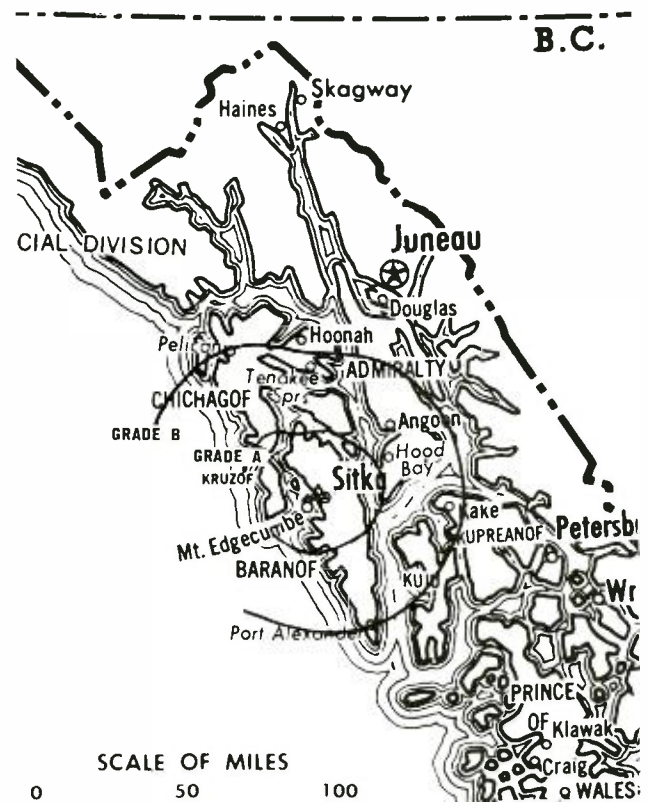
**Represented (legal):** Haley, Bader & Potts.

**Personnel:**

DAN ETULAIN, president, general manager & national sales manager.  
KATHIE ETULAIN, vice president & secretary-treasurer.

**Highest One Hour Rate:** \$450.

**Highest 30 Sec. Rate:** \$85.



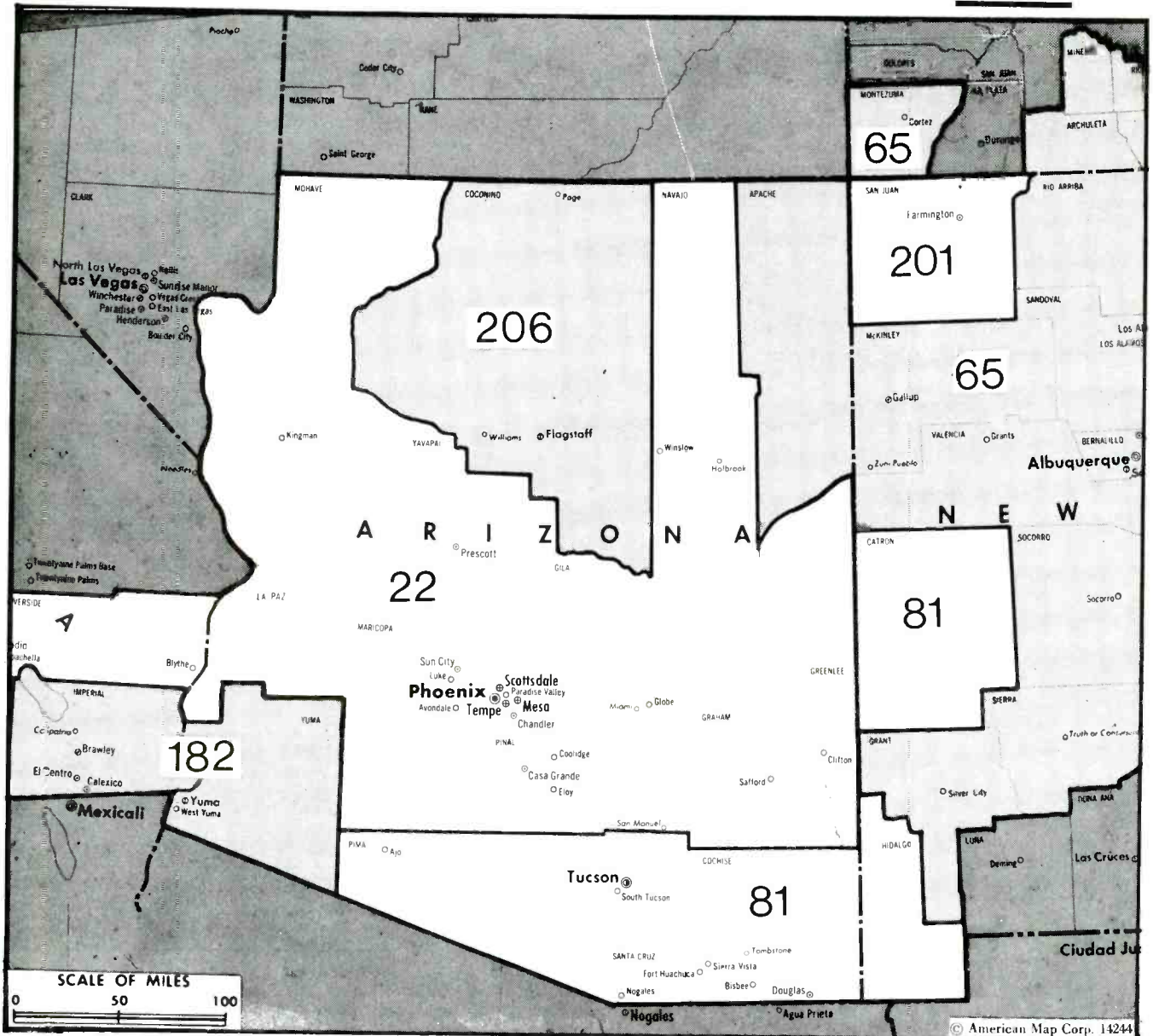
KTNL BMPCT-6342 Granted 9/16/66

© American Map Corp. 14244

**NETWORK BASE HOURLY RATE: \$50.**



# Arizona



Market	Arbitron ADI TV Households	Rank
Phoenix, AZ	892,000	22
Albuquerque, NM	388,100	65
Tucson, AZ	301,000	81
El Centro, CA-Yuma, AZ	58,900	182
Farmington, NM	31,800	201
Flagstaff, AZ	26,900	206

Market Area Commercial TV Stations
KNXV-TV (15), KPAZ-TV (21), KPHO-TV(5), KPNX-TV (12), KTSP-TV (10), KTVK (3), KTVW-TV (33), KUSK (7), KUTP (45)
KCHF (11), KGGM-TV (13), KGSW(14), KNAT (23), KNMZ-TV (2), KOAT-TV (7), KOB-TV (4), KWNM-TV (10)
KDTU-TV (18), KGUN (9), KMSB-TV (11), KOLD-TV (13), KPOL (40), KVOA-TV (4)
KECY-TV (9), KYEL-TV (13)
KOBF (12)
KNAZ-TV (2)

State Cross Reference List	
Communities That Receive Programs of Stations That are Located Elsewhere	
KPNX-TV, Mesa	See Phoenix, AZ
KMSB-TV, Nogales	See Tucson, AZ
KUSK, Phoenix	See Prescott, AZ
KECY-TV, Yuma	See El Centro, CA

Arizona Station Status as of October 1, 1987			
	VHF	UHF	TOTAL
Commercial Television Stations	11	6	17
Educational Television Stations	2	0	2
	13	6	19

# Arizona—Flagstaff

## KNAZ-TV

Ch. 2

**Network Service:** NBC.

**Licensee:** Grand Canyon TV Co. Inc., Box 1843, Flagstaff, AZ 86002.

**Studio:** 2201 N. Vickey Dr., Flagstaff, AZ 86001.

**Telephone:** 602-526-2232.

**Technical Facilities:** Channel No. 2 (54-60 MHz). Authorized power: 100-kw visual, 10-kw aural. Antenna: 1540-ft. above av. terrain, 284-ft. above ground, 8684-ft. above sea level.

Latitude 34° 58' 06"  
Longitude 111° 30' 28"

**Transmitter:** Mormon Mountain, 18-mi. SSE of Flagstaff.

**Multichannel TV Sound:** Stereo only.

**Satellite Earth Station:** Harris, 6-meter; Harris receivers.

**News Services:** AP, NPS.

**Ownership:** Standard Life Insurance Co., 45.8%; Estate of T. B. Lanford, 13.6% (see Group Ownership of TV Stations) T. M. Henderman Trust, 4.51%; Eleanor Collums, 3.48%; 30 others with less than 2.5% each.

**Began Operation:** May 2, 1970. Sale to Capitol Bcstg. Co. by Wendell Elliot Jr., et al., approved by FCC Jan. 7, 1981. Transfer of control to individual shareholders of Capitol approved by FCC Jan. 5, 1984.

**Represented (sales):** Katz Television.

**Represented (legal):** Wiley, Rein & Fielding.

**Represented (engineering):** Edward F. Lorentz & Associates.

**Personnel:**

DON PURNELL, general manager.  
ED BOUCHARD, chief engineer.  
BONNIE HOLMES, news director.

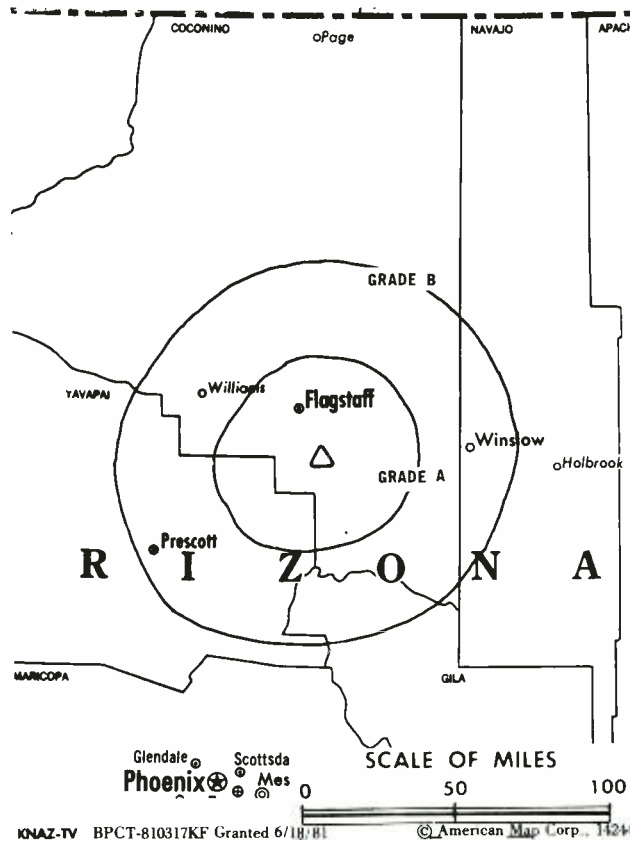
**Highest One Hour Rate:** \$1500.

**Highest 30 Sec. Rate** (July 1, 1987): \$360.

**NETWORK BASE HOURLY RATE:** \$175.

**City of License:** Flagstaff. **ADI:** Flagstaff. **Rank:** 206.

Total Households: © MSI Consumer Market Data as of 1/1/87. TV Homes, TV% and Circulation © 1987 Arbitron. County coverage based on Arbitron study.



KNAZ-TV BPCT-810317KF Granted 6/18/81 © American Map Corp. 1984

Net Weekly Circulation	State County	Total Households	TV Households	%
50% & Over	ARIZONA			
	Coconino	28,800	26,700	93
Between 25-49%	ARIZONA			
	Navajo	22,100	20,200	91
	Yavapai	37,200	35,300	95
Between 5-24%	ARIZONA			
	Apache North	11,500	10,200	89
	Gila	14,500	13,900	96
<b>Station Totals</b>		<b>114,100</b>	<b>106,300</b>	<b>93</b>
<b>Net Weekly Circulation (1987)</b>				<b>46,700</b>
<b>Average Daily Circulation (1987)</b>				<b>23,100</b>

# Arizona—Phoenix

**KNXV-TV**

Ch. 15

**Network Service:** Fox.

**Licensee:** Scripps-Howard Broadcasting Co., 4625 S. 33rd Place, Phoenix, AZ 85040.

**Studio:** 4625 S. 33rd Place, Phoenix, AZ 85040.

**Telephone:** 602-243-4151. **TWX:** 910-951-0633.

**Technical Facilities:** Channel No. 15 (476-482 MHz). Authorized power: 524-kw max. visual, 108.4-kw max. aural. Antenna: 1710-ft. above av. terrain, 282-ft. above ground, 2912-ft. above sea level.

Latitude 33° 20' 00"  
Longitude 112° 03' 46"

**Transmitter:** South Mountain Park, Phoenix.

**Satellite Earth Stations:** Harris, 6-meter C-band; Calstar, 5-meter C-band; Vertex, 4.57-meter Ku-band; M/A-Com, Harris, Scientific-Atlanta receivers.

**News Services:** AP, CNN Headline News.

**Ownership:** Scripps-Howard Broadcasting Co., see Group Ownership of TV Stations.

**Began Operation:** September 9, 1979. Sale to present owner by Arlington Corp. approved by FCC Jan. 8, 1985 (*Television Digest*, Vol. 24:20, 26; 25:2).

**Represented (sales):** Katz Television.

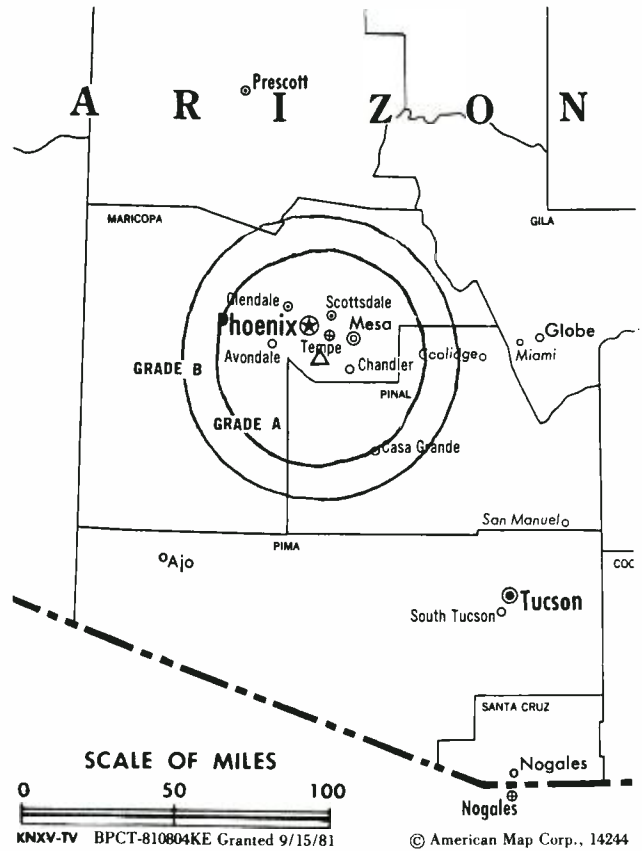
**Represented (legal):** Baker & Hostetler.

**Personnel:**

STUART B. POWELL, vice president & general manager.  
MATT COOPERSTEIN, program manager.  
MIKE NORTEN, general sales manager.  
STEVEN KARGMAN, national sales manager.  
BRUCE SHERMAN, chief engineer.

**Rates:** Not available.

**City of License:** Phoenix. **ADI:** Phoenix. **Rank:** 22.



Total Households: © MSI Consumer Market Data as of 1/1/87. TV Homes, TV% and Circulation © 1987 Arbitron. County coverage based on Arbitron study.

Net Weekly Circulation	State County	Total Households	TV Households	%
50% & Over	ARIZONA	718,300	703,900	98
	Maricopa			
Between 25-49%	ARIZONA	34,600	33,500	97
	Pinal			
<b>Station Totals</b>		<b>752,900</b>	<b>737,400</b>	<b>97</b>
<b>Net Weekly Circulation (1987)</b>			<b>402,100</b>	
<b>Average Daily Circulation (1987)</b>			<b>164,100</b>	

# Arizona—Phoenix

## KPAZ-TV

Ch. 21

**Network Service:** None, independent.

**Licensee:** Trinity Broadcasting of Arizona Inc., 3551 E. McDowell Rd., Phoenix, AZ 85008.

**Studio:** 3551 E. McDowell Rd., Phoenix, AZ 85008.

**Telephone:** 602-273-1477.

**Technical Facilities:** Channel No. 21 (512-518 MHz). Authorized power: 251-kw max. visual, 50-kw max. aural. Antenna: 1600-ft. above av. terrain, 178-ft. above ground, 2799-ft. above sea level.

Latitude	33°	20'	02.5"
Longitude	112°	03'	42.0"

**Transmitter:** South Mountain Park.

**Satellite Earth Station:** Scientific-Atlanta, 5-meter; Scientific-Atlanta receivers.

**News Service:** TBN.

**Ownership:** Trinity Broadcasting Network Inc., see Group Ownership of TV Stations.

**Began Operation:** September 16, 1967. Involuntary transfer of control from Donald B. Thomson, et al., to trustee granted Oct. 9, 1969. Sale to Glad Tidings Church of America approved by FCC June 24, 1971. Station left air Jan. 19, 1977. Sale to present owner by Glad Tidings approved by FCC July 21, 1977. Resumed operation Sept. 5, 1977.

**Represented (legal):** May & Dunne.

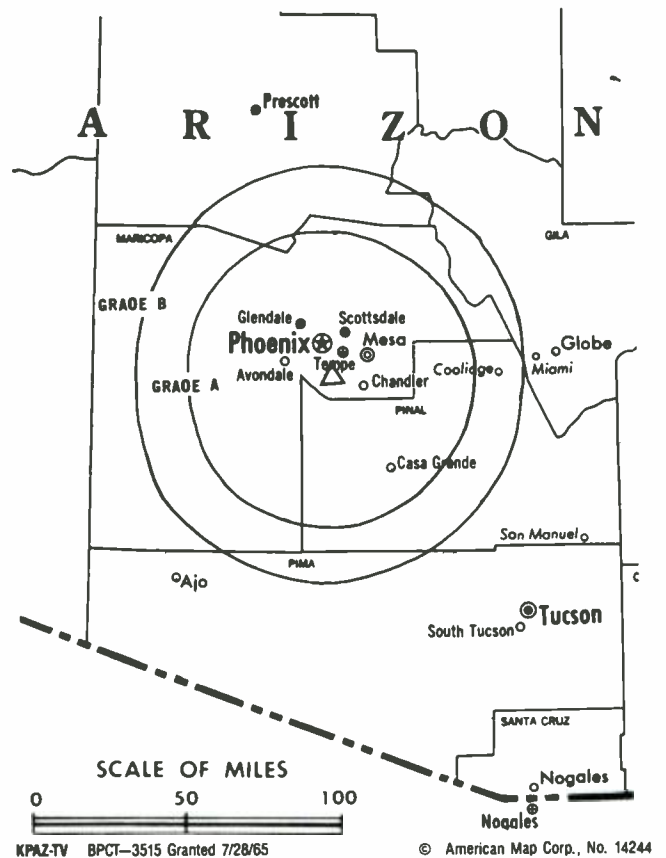
**Personnel:**

PAUL F. CROUCH, president.  
STANLEY E. COMSTOCK, station manager.  
GARY L. NICHOLS, chief engineer.

**Highest 30 Sec. Rate:** \$50.

**Arbitron Data:** Not available.

**City of License:** Phoenix. **ADI:** Phoenix. **Rank:** 22.



The new tax law can help  
finance your sale.  
A phone call will tell you how.

**THE  
TED HEPBURN  
COMPANY**

**Ted Hepburn, President Todd Hepburn, Vice-President**  
325 Garden Road, Palm Beach, Florida 33480 (305) 863-8995  
P.O. Box 42401, Cincinnati, Ohio 45242 (513) 791-8730

# Arizona—Phoenix

## KPHO-TV

Ch. 5

**Network Service:** None, independent.

**Licensee:** Meredith Corp., 4016 N. Black Canyon Highway, Phoenix, AZ 85036.

**Studio:** 4016 N. Black Canyon Highway, Phoenix, AZ 85036.

**Telephone:** 602-264-1000. **TWX:** 910-951-1519.

**Technical Facilities:** Channel No. 5 (76-82 MHz). Authorized power: 100-kw visual, 10-kw aural. Antenna: 1770-ft. above av. terrain, 383-ft. above ground, 2983-ft. above sea level.

Latitude 33° 20' 02"  
Longitude 112° 03' 40"

**Transmitter:** Atop South Mountain, 8.5-mi. of Phoenix.

**Multichannel TV Sound:** Stereo only.

**Satellite Earth Stations:** 3 in operation; Harris, 6.1-meter; Harris receivers.

**News Services:** AP, CNN.

**Ownership:** Meredith Corp., see Group Ownership of TV Stations.

**Began Operation:** December 4, 1949. Sold to present owner in June 1952 (Television Digest, Vol. 8:18, 26).

**Represented (sales):** MMT Sales Inc.

**Represented (legal):** Haley, Bader & Potts.

**Represented (engineering):** A. D. Ring & Associates.

### Personnel:

RICHARD DeANGELIS, vice president & general manager.  
CHARLES ALVEY, station manager.  
DON PAULY, general sales manager.  
CHRISTOPHER SEHRING, national sales manager.  
TOVE SPOFFORD, local sales manager.  
GREG BRANNAN, program promotion manager.  
RICHARD NORRIS, community service director.  
WILLIAM J. STRUBE, director of engineering.  
KEN ROBINSON, news director.

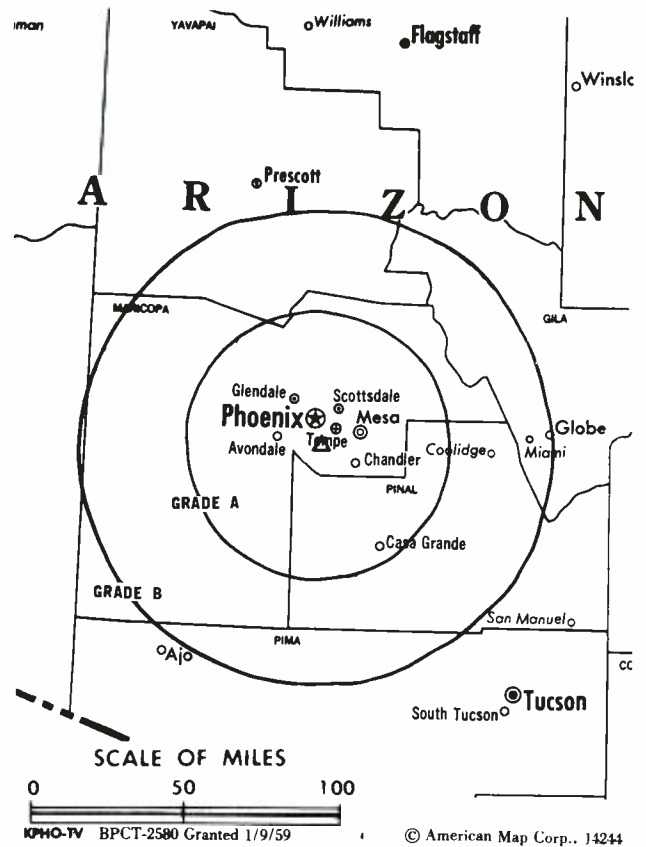
**Highest One Hour Rate:** \$9000.

**Highest 30 Sec. Rate:** \$3500.

**City of License:** Phoenix. **ADI:** Phoenix. **Rank:** 22.

Total Households: © MSI Consumer Market Data as of 1/1/87. TV Homes, TV% and Circulation © 1987 Arbitron. County coverage based on Arbitron study.

Net Weekly Circulation	State County	Total Households	TV Households	%
50% & Over	ARIZONA			
	Apache South	4,000	3,500	89
	Coconino	28,800	26,700	93



Net Weekly Circulation	State County	Total Households	TV Households	%	
50% & Over	Gila	14,500	13,900	96	
	Graham	7,700	7,300	95	
	Greenlee	3,700	3,600	97	
	La Paz	5,600	5,400	96	
	Maricopa	718,300	703,900	98	
	Mohave	30,300	28,900	95	
	Navajo	22,100	20,200	91	
	Pinal	34,600	33,500	97	
	Yavapai	37,200	35,300	95	
	Yuma	31,000	29,300	95	
	CALIFORNIA				
	Riverside East	7,500	7,300	97	
	Between 25-49%	ARIZONA			
Cochise		35,000	33,700	96	
	Santa Cruz	7,700	7,400	97	
<b>Station Totals</b>		<b>988,000</b>	<b>959,900</b>	<b>97</b>	
<b>Net Weekly Circulation (1987)</b>				<b>727,600</b>	
<b>Average Daily Circulation (1987)</b>				<b>383,900</b>	

# Arizona—Phoenix-Mesa

**KPNX-TV**

Ch. 12



**BLAIR TELEVISION**

**GANNETT**

**Network Service:** NBC.

**Licensee:** KPNX Broadcasting Co., Box 711, Phoenix, AZ 85001.

**Studio:** 1101 N. Central Ave., Phoenix, AZ 85004.

**Telephone:** 602-257-1212. **TWX:** 910-951-4214.

**Technical Facilities:** Channel No. 12 (204-210 MHz). Authorized power: 316-kw visual, 46.8-kw aural. Antenna: 1780-ft. above av. terrain, 350-ft. above ground, 3003-ft. above sea level.

Latitude 33° 19' 59.5"  
Longitude 112° 03' 47.5"

**Transmitter:** South Mountain Park, 7-mi. S of Phoenix.

**Multichannel TV Sound:** Stereo only.

**Satellite Earth Stations:** Transmit/receive Harris, 6.1-meter Ku-band & Harris, 3-meter Ku-band; Harris, 6.1-meter C-band; Vertex, 4.6-meter Ku-band; DX Engineering, Harris, M/A-Com, Standard Communications receivers.

**News Services:** AP, UPI.

**Ownership:** Gannett Broadcasting Group, 100%; see Group Ownership of TV Stations and Newspaper Ownership of TV Stations.

**Began Operation:** April 23, 1953. Merger of Combined Communications with Gannett approved by FCC June 7, 1979 (*Television Digest*, Vol. 18:20, 38; 19:24). Merger to form Combined Communications approved by FCC Oct. 16, 1968. Previous sale to John J. Louis family & others by Harry L. Nace interests approved by FCC June 16, 1954 (Vol. 10:18, 25).

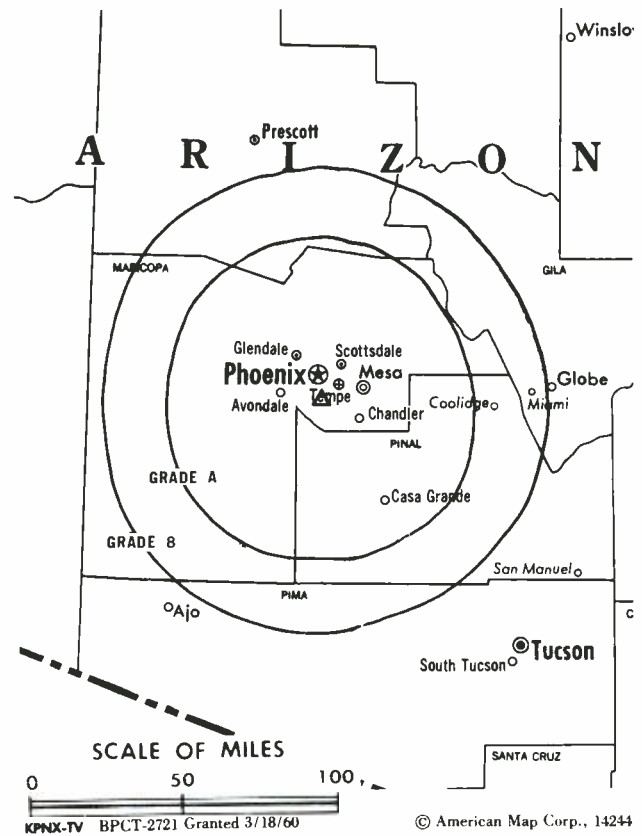
**Represented (sales):** Blair Television.

**Represented (legal):** Pierson, Ball & Dowd.

**Represented (engineering):** Cohen & Dippell.

**Personnel:**

C. E. COONEY, president & general manager.  
ROBERT ALLINGHAM, vice president, programming.  
JEFFREY R. MORRIS, vice president & general sales manager.  
PATRICK WELCH, vice president, broadcasting.



LEON ANGLIN, vice president & chief engineer.  
JIM WILLI, news director.  
MARJORIE SCHMIDT, promotion director.  
WINNIE STOLPER, controller.

**Rates:** On request.

**City of License:** Mesa. **ADI:** Phoenix. **Rank:** 22.

Total Households: © MSI Consumer Market Data as of 1/1/87. TV Homes, TV% and Circulation © 1987 Arbitron. County coverage based on Arbitron study.

Net Weekly Circulation	State County	Total Households	TV Households	%
<b>50% &amp; Over</b>	<b>ARIZONA</b>			
	Apache South	4,000	3,500	89
	Gila	14,500	13,900	96
	Graham	7,700	7,300	95
	La Paz	5,600	5,400	96
	Maricopa	718,300	703,900	98
	Mohave	30,300	28,900	95
	Pinal	34,600	33,500	97
	Yavapai	37,200	35,300	95
		<b>CALIFORNIA</b>		
	Riverside East	7,500	7,300	97
<b>Between 25-49%</b>	<b>ARIZONA</b>			
	Coconino	28,800	26,700	93
	Greenlee	3,700	3,600	97
	Navajo	22,100	20,200	91
<b>Station Totals</b>		<b>914,300</b>	<b>889,500</b>	<b>97</b>
<b>Net Weekly Circulation (1987)</b>			<b>776,900</b>	
<b>Average Daily Circulation (1987)</b>			<b>468,700</b>	

# Arizona—Phoenix

## KTSP-TV

Ch. 10

**Network Service:** CBS.

**Licensee:** Taft Television & Radio Co., 511 W. Adams St., Phoenix, AZ 85003.

**Studio:** 511 W. Adams St., Phoenix, AZ 85003.

**Telephone:** 602-257-1234. **TWX:** 910-951-1343.

**Technical Facilities:** Channel No. 10 (192-198 MHz). Authorized power: 316-kw visual, 46.8-kw aural. Antenna: Circularly polarized. 1700-ft. above av. terrain, 264-ft. above ground, 2905-ft. above sea level.

Latitude 33° 20' 02"  
Longitude 112° 03' 42"

**Transmitter:** South Mountain.

**Multichannel TV Sound:** Stereo only.

**Satellite Earth Stations:** Transmit/receive; 5 receive only; DX Engineering, Scientific-Atlanta receivers.

**News Services:** AP, UPI.

**Ownership:** Taft Broadcasting Co. See Group Ownership of Television Stations.

**Began operation:** October 24, 1953 as share-time outlet with KOY-TV; on May 5, 1954 bought and merged KOY-TV (*Television Digest*, Vol. 10:12, 19). Gulf Broadcast Co. bought 48.1% interest in station from Gene Autry (Vol. 21:22), remainder from Thomas Chauncey & Homer Lane (Vol. 22:24). Sale approved by FCC Aug. 25, 1982. Sale to present owner approved May 30, 1985 (Vol. 25:5, 20, 22).

**Represented (sales):** Harrington, Richter & Parsons Inc.

**Represented (legal):** Koteen & Naftalin.

**Personnel:**

WILLIAM STOUGH, vice president & general manager.  
ERIC LAND, general sales manager.  
GARY ROCKEY, program manager.  
TIM GILBERT, local sales manager.  
DONNA VOGT, advertising & promotion manager.  
AL HILLSTROM, chief engineer.  
DAVID HOWELL, news director.

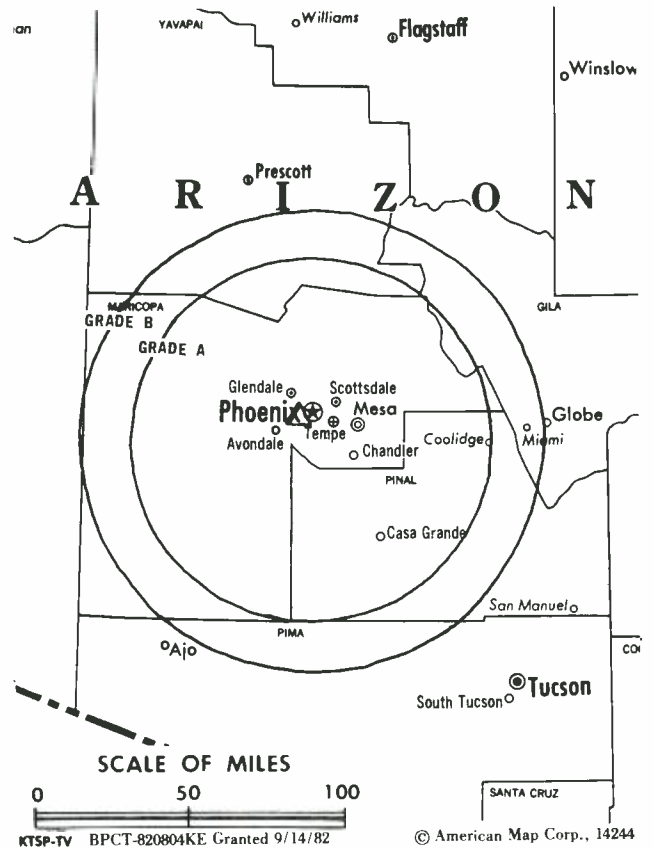
**Highest One Hour Rate:** \$16,500.

**Highest 30 Sec. Rate:** \$4200.

**NETWORK BASE HOURLY RATE:** \$1051.

**City of License:** Phoenix. **ADI:** Phoenix. **Rank:** 22.

Total Households: © MSI Consumer Market Data as of 1/1/87. TV Homes, TV% and Circulation © 1987 Arbitron. County coverage based on Arbitron study.



Net Weekly Circulation	State County	Total Households	TV Households	%
<b>50% &amp; Over</b>	<b>ARIZONA</b>			
	Apache South	4,000	3,500	89
	Coconino	28,800	26,700	93
	Gila	14,500	13,900	96
	Graham	7,700	7,300	95
	La Paz	5,600	5,400	96
	Maricopa	718,300	703,900	98
	Mohave	30,300	28,900	95
	Navajo	22,100	20,200	91
	Pinal	34,600	33,500	97
Yavapai	37,200	35,300	95	
Yuma	31,000	29,300	95	
<b>CALIFORNIA</b>	Riverside East	7,500	7,300	97
	<b>ARIZONA</b>			
<b>Between 25-49%</b>	Greenlee	3,700	3,600	97
<b>Station Totals</b>		<b>945,300</b>	<b>918,800</b>	<b>97</b>
<b>Net Weekly Circulation (1987)</b>				<b>814,900</b>
<b>Average Daily Circulation (1987)</b>				<b>519,200</b>

# Arizona—Phoenix

**KTVK**

Ch. 3

**Network Service:** ABC.

**Licensee:** Arizona Television Co., Box 5068, Phoenix, AZ 85010.

**Studio:** 3435 N. 16th St., Phoenix, AZ 85016.

**Mailing Address:** Box 5068, Phoenix, AZ 85010.

**Telephone:** 602-263-3333. **TWX:** 910-951-1562.

**Technical Facilities:** Channel No. 3 (60-66 MHz). Authorized power: 100-kw visual, 15.1-kw aural. Antenna: 1778-ft. above av. terrain, 289-ft. above ground, 2949-ft. above sea level.

Latitude 33° 20' 01"  
Longitude 112° 03' 45"

**Transmitter:** South Mountain, 7-mi. S of Phoenix.

**Multichannel TV Sound:** Stereo only.

**Satellite Earth Stations:** Scientific-Atlanta, 4.6-meter; Dalsat, 4.5-meter; Scientific-Atlanta, Pinzone receivers.

**News Services:** AP, UPI.

**Ownership:** Delbert R. Lewis, conservator, 49.9%; Delbert R. Lewis, pres.-treas., 28.6%; others.

**Began Operation:** February 28, 1955.

**Represented (sales):** TeleRep Inc.

**Represented (legal):** Dempsey & Koplovitz.

**Represented (engineering):** Lohnes & Culver.

**Personnel:**

DELBERT R. LEWIS, president & general manager.  
WILLIAM MILLER, station manager.  
MIKE CEFARATTI, general sales manager.  
PHIL ALVIDREZ, news director.  
BILL LAWRENCE, chief engineer.

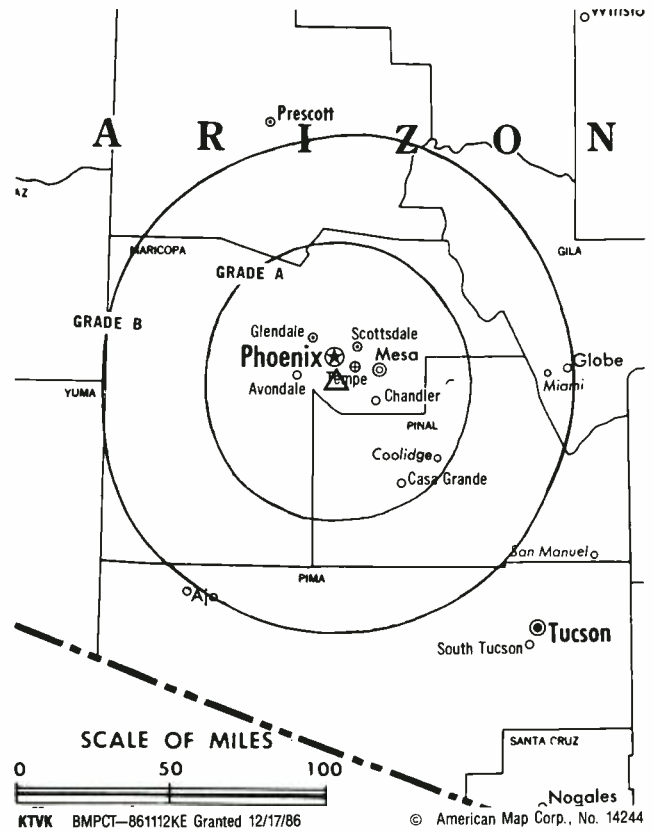
**Highest 30 Sec. Rate:** \$6000.

**NETWORK BASE HOURLY RATE:** \$925.

**City of License:** Phoenix. **ADI:** Phoenix. **Rank:** 22.

Total Households: © MSI Consumer Market Data as of 1/1/87. TV Homes, TV% and Circulation © 1987 Arbitron. County coverage based on Arbitron study.

Net Weekly Circulation	State County	Total Households	TV Households	%
<b>50% &amp; Over</b>	<b>ARIZONA</b>			
	Apache South	4,000	3,500	89
	Coconino	28,800	26,700	93
	Gila	14,500	13,900	96



Net Weekly Circulation	State County	Total Households	TV Households	%	
<b>50% &amp; Over</b>	Graham	7,700	7,300	95	
	La Paz	5,600	5,400	96	
	Maricopa	718,300	703,900	98	
	Mohave	30,300	28,900	95	
	Navajo	22,100	20,200	91	
	Pinal	34,600	33,500	97	
	Yavapai	37,200	35,300	95	
	Yuma	31,000	29,300	95	
	<b>CALIFORNIA</b>				
	Riverside East	7,500	7,300	97	
<b>Between 25-49%</b>	<b>ARIZONA</b>				
	Greenlee	3,700	3,600	97	
<b>Station Totals</b>		<b>945,300</b>	<b>918,800</b>	<b>97</b>	
<b>Net Weekly Circulation (1987)</b>			<b>792,400</b>		
<b>Average Daily Circulation (1987)</b>			<b>438,400</b>		



# Arizona—Phoenix

## KTVW-TV

Ch. 33

**Network Service:** Univision.

**Licensee:** Seven Hills Television Co., 3019 E. Southern Ave., Phoenix, AZ 85040.

**Studio:** 3019 E. Southern Ave., Phoenix, AZ 85040.

**Telephone:** 602-243-3333.

**Technical Facilities:** Channel No. 33 (584-590 MHz). Authorized power: 2290-kw max. visual, 229-kw max. aural. Antenna: 1710-ft. above av. terrain, 282-ft. above ground, 2912-ft. above sea level.

Latitude 33° 20' 00"  
Longitude 112° 03' 46"

**Transmitter:** South Mountain, 8-mi. S of Phoenix City Hall.

**Satellite Earth Stations:** Transmit/receive Scientific-Atlanta, 10-meter; Scientific-Atlanta receivers.

**News Service:** UPI.

**Ownership:** Reynold V. Anselmo, pres.-treas., 55%; Emilio Nicolas, v.p., 15%; Daniel D. Villanueva, v.p., 15%; William Stiles, 5%; Joaquin Blaya, 2.5%; Robert Munoz, 2.5%.

**Began Operation:** September 2, 1979.

**Represented (sales):** Univision—Spanish International Network.

**Represented (legal):** Leventhal, Senter & Lerman.

**Represented (engineering):** Jules Cohen & Associates.

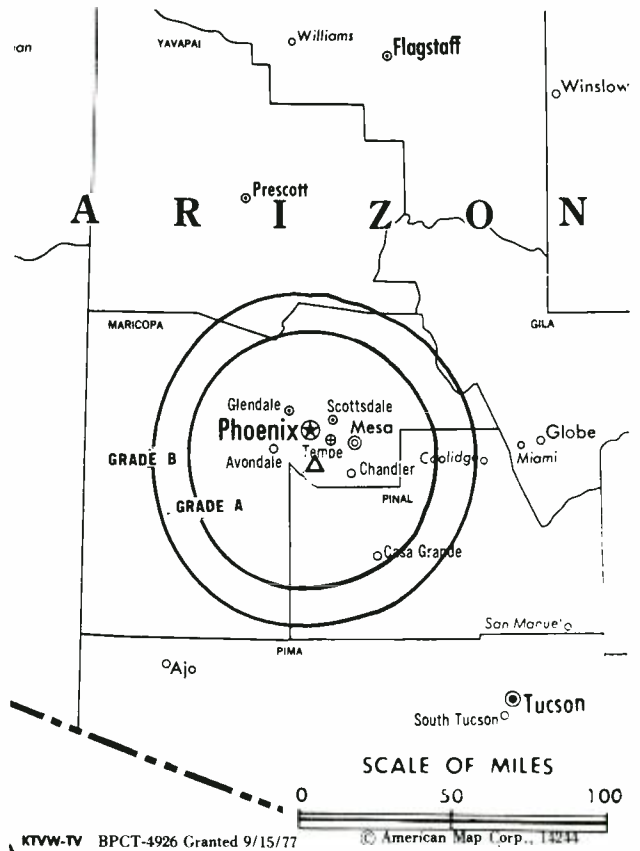
### Personnel:

JOSE C. CANCELA, general manager.  
MICHAEL FLYNN, general sales manager.  
TOM KIOSKI, operations manager.  
LAWRENCE BECKMAN, chief engineer.  
ROSA CARRILLO, program director & public service director.

**Highest 30 Sec. Rate:** \$350.

**Arbitron Data:** Not available.

**City of License:** Phoenix. **ADI:** Phoenix. **Rank:** 22.



**Television Digest with Consumer Electronics**  
The authoritative service for broadcasting,  
consumer electronics & allied fields  
since 1945  
Call 202-872-9200 for more information

# Arizona—Phoenix

**KUTP**

**Ch. 45**

**Network Service:** None, independent.

**Licensee:** United Television Inc., 8501 Wilshire Blvd., No. 340, Beverly Hills, CA 90211.

**Studio:** 4630 South 33rd Street, Phoenix, AZ 85040.

**Telephone:** 612-925-3300.

**Technical Facilities:** Channel No. 45 (656-662 MHz). Authorized power: 2750-kw max. visual, 275-kw max. aural. Antenna: 1792-ft. above av. terrain, 348-ft. above ground, 2966-ft. above sea level.

Latitude 33° 20' 01"  
Longitude 112° 03' 32"

**Transmitter:** 8.3-mi. S of Phoenix in South Mountain Park.

**Multichannel TV Sound:** Stereo only.

**Satellite Earth Stations:** 2 Scientific-Atlanta, 7-meter C-band; Scientific-Atlanta, 4.6-meter Ku-band; Scientific-Atlanta, M/A-Com receivers.

**Ownership:** United Television Inc. See Group Ownership of Television Stations.

**Began Operation:** December 23, 1985.

**Represented (sales):** Petry Television Inc.

**Represented (legal):** Hogan & Hartson.

**Represented (engineering):** Cohen & Dippell, P.C.

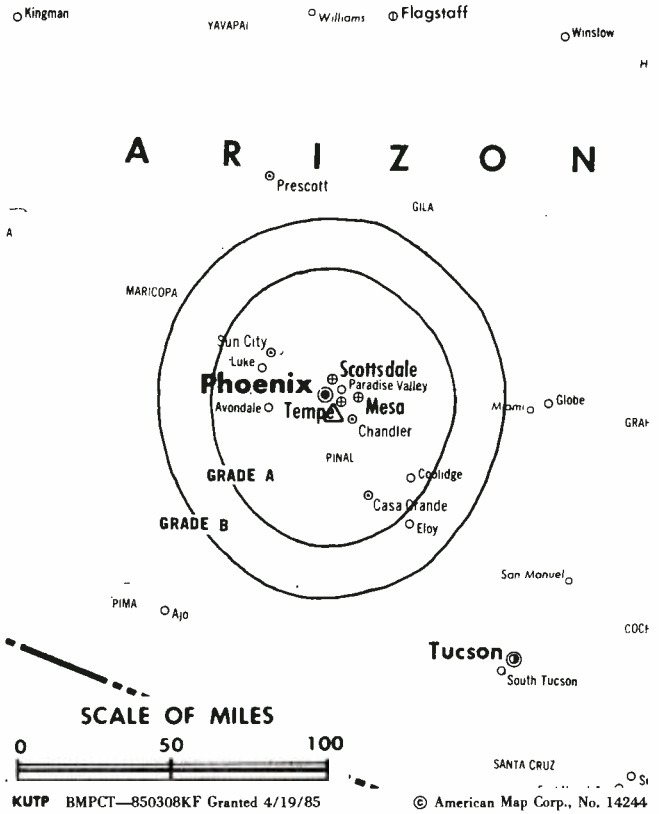
**Personnel:**

JERRY BRAET, vice president & general manager.  
MIKE DURAND, general sales manager.  
SETH PARKER, program director.

**Rates:** Not available.

**City of License:** Phoenix. **ADI:** Phoenix. **Rank:** 22.

Total Households: © MSI Consumer Market Data as of 1/1/87. TV Homes, TV% and Circulation © 1987 Arbitron. County coverage based on Arbitron study.



Net Weekly Circulation	State County	Total Households	TV Households	%
Between 25-49%	<b>ARIZONA</b>			
	Maricopa	718,300	703,900	98
	Pinal	34,600	33,500	97
<b>Station Totals</b>		<b>752,900</b>	<b>737,400</b>	<b>97</b>
<b>Net Weekly Circulation (1987)</b>			<b>282,000</b>	
<b>Average Daily Circulation (1987)</b>			<b>97,600</b>	

# Arizona—Prescott

## KUSK

Ch. 7

**Network Service:** None, independent.

**Licensee:** KUSK Inc., 741 E. McDowell, Phoenix, AZ 85001.

**Studio:** 3211 Tower Dr., Prescott, AZ 86301-8890.

**Branch Office:** 1616 E. Indian School Rd., Phoenix, AZ 85016-8604.

**Telephones:** 602-778-6770 (Prescott); 602-234-2727 (Phoenix).

**Technical Facilities:** Channel No. 7 (174-180 MHz). Authorized power: 8.71-kw visual, 1.74-kw aural. Antenna: 2814-ft. above av. terrain, 110-ft. above ground, 7930-ft. above sea level.

Latitude 34° 42' 17"  
Longitude 112° 06' 55"

**Transmitter:** S peak of Mingus Mountain, 22-mi. ENE of Prescott.

**Satellite Earth Stations:** Harris, 6.2-meter; RCA Americom, 4.5-meter Ku-band; Paracclipse, 3.5-meter; Excalibur, Harris receivers.

**News Services:** CNN Headline News, INN.

**Ownership:** William H. Sauro, pres., 55.7%; Ronna Sauro, secy.; Neighborhood TV Co., 30%; Allstate Insurance, 14.3%. NTC is an applicant for translators to rebroadcast KUSK. Neighborhood TV Co. ownership: Marshall M. Carpenter Jr., pres., 18.7%; William H. Sauro, v.p., 18.7%; Lyle Mattler, treas., 18.6%; Alsta & Co., 44.00%.

**Began Operation:** September 5, 1982.

**Represented (sales):** Mutual Telesales Inc.

**Represented (legal):** Cohn & Marks.

**Represented (engineering):** Hammett & Edison Inc.

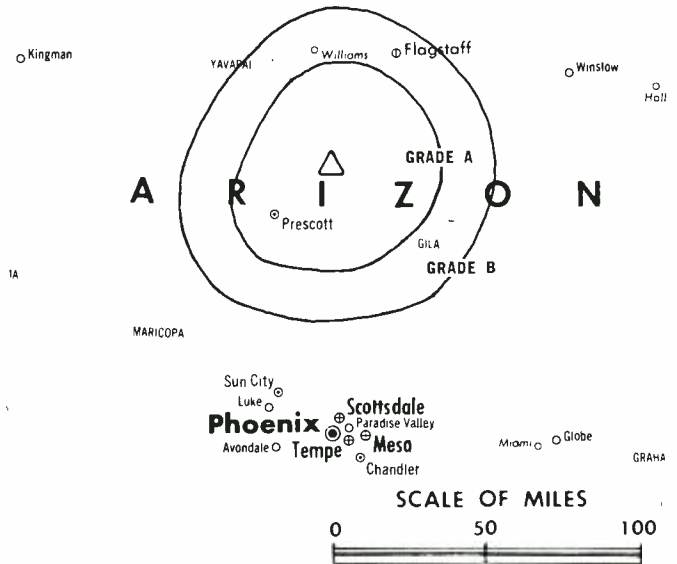
**Personnel:**

WILLIAM H. SAURO, president.  
RICHARD HOWE, vice president & general manager.  
PAT GRAY, vice president & program operations manager.  
THAYNE HIGGINS, chief engineer.

**Highest One Hour Rate:** \$1000.

**Highest 30 Sec. Rate:** \$250.

**City of License:** Prescott. **ADI:** Phoenix. **Rank:** 22.



KUSK BPCT-790618KG Granted 1/7/80

© American Map Corp., 14244

Total Households: © MSI Consumer Market Data as of 1/1/87. TV Homes, TV% and Circulation © 1987 Arbitron. County coverage based on Arbitron study.

Net Weekly Circulation	State County	Total Households	TV Households	%
Between 25-49%	ARIZONA			
	Yavapai	37,200	35,300	95
Between 5-24%	ARIZONA			
	Coconino	28,800	26,700	93
	Gila	14,500	13,900	96
	Maricopa	718,300	703,900	98
<b>Station Totals</b>		<b>798,800</b>	<b>779,800</b>	<b>97</b>
<b>Net Weekly Circulation (1987)</b>				<b>52,300</b>
<b>Average Daily Circulation (1987)</b>				<b>13,000</b>

# Arizona—Tucson

## KDTU-TV

Ch. 18

**Network Service:** None, independent.

**Licensee:** Roman Catholic Church of Diocese of Tucson, 192 S. Stone Ave., Tucson, AZ 85701.

**Studio:** 1855 N. 6th Ave., Tucson, AZ 85705.

**Telephone:** 602-624-0180.

**Technical Facilities:** Channel No. 18 (494-500 MHz). Authorized power: 2510-kw max. visual, 251-kw max. aural. Antenna: 1970-ft. above av. terrain, 200-ft. above ground, 4560-ft. above sea level.

Latitude 32° 14' 55"  
Longitude 110° 06' 57"

**Transmitter:** Tucson Mountains.

**Satellite Earth Stations:** BMS, 5-meter; RCA, 4.6-meter; M/A-Com, Microdyne receivers.

**News Services:** AP, NIWS.

**Ownership:** Roman Catholic Church of Diocese of Tucson.

**Began Operation:** December 31, 1984.

**Represented (sales):** Independent TV Sales.

**Represented (legal):** Hogan & Hartson.

**Represented (engineering):** Andrus & Associates.

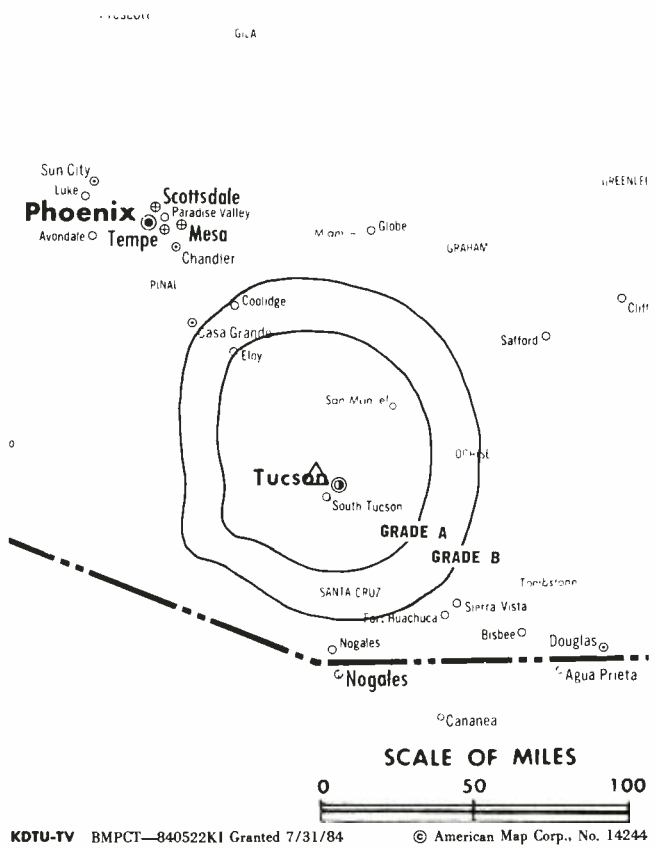
**Personnel:**

ROBERT NORDMEYER, general manager.  
MARCIA AYLESWORTH, program/promotions director.  
MAURICIO MENDEZ, general sales manager.  
WAYNE NELSON, chief engineer.

**Highest 30 Sec. Rate:** \$120.

**City of License:** Tucson. **ADI:** Tucson. **Rank:** 81.

Total Households: © MSI Consumer Market Data as of 1/1/87. TV Homes, TV% and Circulation © 1987 Arbitron. County coverage based on Arbitron study.



Net Weekly Circulation	State County	Total Households	TV Households	%
<b>Between 25-49%</b>	<b>ARIZONA</b> Pima	252,400	247,300	98
<b>Between 5-24%</b>	<b>ARIZONA</b> Pinal Santa Cruz	34,600 7,700	33,500 7,400	97 97
<b>Station Totals</b>		<b>294,700</b>	<b>288,200</b>	<b>97</b>
<b>Net Weekly Circulation (1987)</b>				<b>126,700</b>
<b>Average Daily Circulation (1987)</b>				<b>50,900</b>

# Arizona—Tucson

**KGUN**

Ch. 9

**Network Service:** ABC.

**Licensee:** KGUN Inc., 2175 N. Sixth Ave., Tucson, AZ 85705.

**Studio:** 2175 N. Sixth Ave., Tucson, AZ 85705.

**Telephone:** 602-792-9933.

**Technical Facilities:** Channel No. 9 (186-192 MHz). Authorized power: 110-kw visual, 21.9-kw aural. Antenna: 3720-ft. above av. terrain, 240-ft. above ground, 8781-ft. above sea level.

Latitude 32° 24' 54"  
Longitude 110° 42' 59"

**Transmitter:** Mt. Bigelow.

**Satellite Earth Stations:** 4 in operation; Prodelin, 3.6-meter; Andrew, Avantek, M/A-Com, RCA receivers.

**News Services:** AP, UPI.

**Ownership:** Lee Enterprises Inc., 100%. See Group Ownership of Television Stations. For Lee Enterprises Inc. Newspapers, see Newspaper Ownership of TV Stations.

**Began Operation:** June 3, 1956. H. U. Garrett group's purchase of station from D. W. Ingram approved Dec. 19, 1956 (*Television Digest*, Vol. 12:51). Sale to Henry S. Hilbery & associates by H. U. Garrett group approved by FCC Dec. 14, 1960 (Vol. 16:45, 51). Sale to Gilmore Bcstg. Corp. of Arizona by Hilbery group along with WEHT(TV), Evansville, IN approved July 15, 1964 (Vol. 4:26, 29). Sale by Gilmore to May Broadcasting Co. approved by FCC July 31, 1968 (Vol. 8:15, 34). Sale to present owner by May Bcstg. Co. approved by FCC Nov. 7, 1986.

**Represented (sales):** Katz Television.

**Represented (legal):** Pierson, Ball & Dowd.

**Represented (engineering):** Moffet, Larson & Johnson, P.C.

**Personnel:**

- CARL JAQUINT, general manager.
- STEPHEN OCHOA, general sales manager.
- LARRY SCHNEBLY, regional sales manager.
- BRUCE FRANZEN, program manager.
- JOHN R. SAWYER, chief accountant.
- PHIL AALAND, chief engineer.
- DEBRA HASTINGS, production manager.
- RAY DEPA, news director.

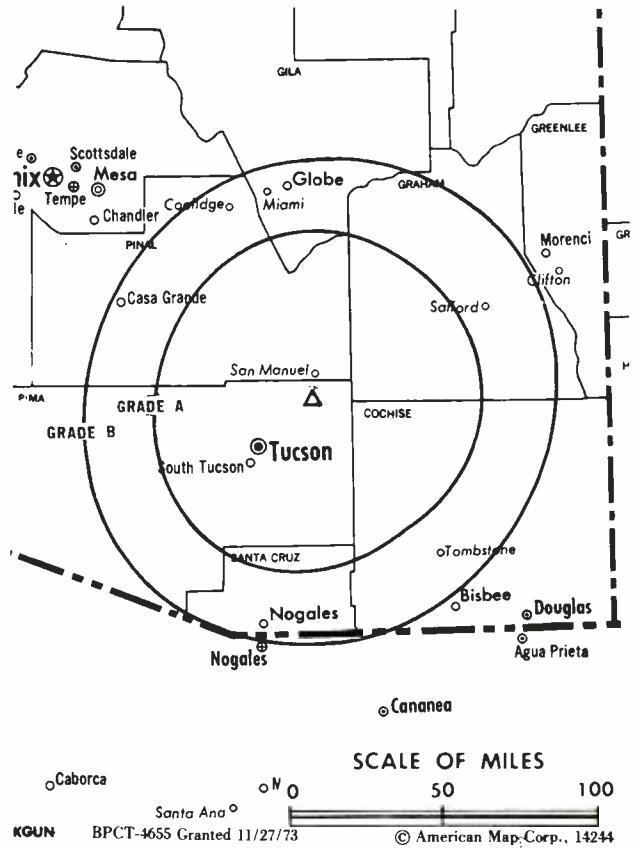
**Highest One Hour Rate:** \$3750.

**Highest 30 Sec. Rate:** \$2000.

**NETWORK BASE HOURLY RATE:** \$550.

**City of License:** Tucson. **ADI:** Tucson. **Rank:** 81.

Total Households: © MSI Consumer Market Data as of 1/1/87. TV Homes, TV% and Circulation © 1987 Arbitron. County coverage based on Arbitron study.



Net Weekly Circulation	State County	Total Households	TV Households	%
<b>50% &amp; Over</b>	<b>ARIZONA</b>			
	Cochise	35,000	33,700	96
	Graham	7,700	7,300	95
	Greenlee	3,700	3,600	97
	Pima	252,400	247,300	98
	Santa Cruz	7,700	7,400	97
<b>Between 25-49%</b>	<b>NEW MEXICO</b>			
	Hidalgo	2,100	2,000	95
<b>Between 5-24%</b>	<b>ARIZONA</b>			
	Apache South	4,000	3,500	89
	Gila	14,500	13,900	96
	Navajo	22,100	20,200	91
	Pinal	34,600	33,500	97
	<b>NEW MEXICO</b>			
	Catron	1,000	900	90
<b>Station Totals</b>		<b>384,800</b>	<b>373,300</b>	<b>97</b>
<b>Net Weekly Circulation (1987)</b>				<b>281,900</b>
<b>Average Daily Circulation (1987)</b>				<b>171,400</b>

# Arizona—Tucson

## KOLD-TV

Ch. 13

**Network Service:** CBS.

**Licensee:** Knight-Ridder Bcstg. Inc., 115 W. Drachman St., Tucson, AZ 85705.

**Studio:** 115 W. Drachman St., Tucson, AZ 85705.

**Telephone:** 602-624-2511. **TWX:** 910-952-1122.

**Technical Facilities:** Channel No. 13 (210-216 MHz). Authorized power: 110-kw visual, 15.6-kw aural. Antenna: 3610-ft. above av. terrain, 202-ft. above ground, 8752-ft. above sea level.

Latitude 32° 24' 56.5"  
Longitude 110° 42' 48.5"

**Transmitter:** Mt. Bigelow, 18-mi. NE of Tucson.

**Satellite Earth Stations:** Scientific-Atlanta, 7-meter C-band; Scientific-Atlanta, 4.6-meter C-band; AFC-Microdyne, 4-meter Ku-band; United Satellite Systems, 2.5-meter C-band; Scientific-Atlanta, M/A-Com receivers.

**News Services:** AP, CBS, Group W Newsfeed, UPI.

**Ownership:** Knight-Ridder Broadcasting Inc. See Group Ownership of Television Stations. Through TKR Inc., has multiple cable holdings. For Knight-Ridder Newspapers, see Newspaper Ownership of TV Stations

**Began Operation:** January 13, 1953. Sale to Evening News Assn. by Gene Autry & assoc. approved by FCC May 21, 1969 (*Television Digest*, Vol. 9:15, 20). Sale to present owner approved Jan. 13, 1986 (Vol. 26:3).

**Represented (sales):** Harrington, Righter & Parsons Inc.

**Represented (legal):** Wilmer, Cutler & Pickering.

### Personnel:

MATTHEW L. KREINER, vice president & general manager.  
WANDA MYERS, general sales manager.  
TOM FOOS, program manager.  
GERALD JENSEN, news manager.  
NEIL O'CONNOR, business manager.  
PHIL DUNTON, chief engineer.  
JAMES RODDY, promotion manager.

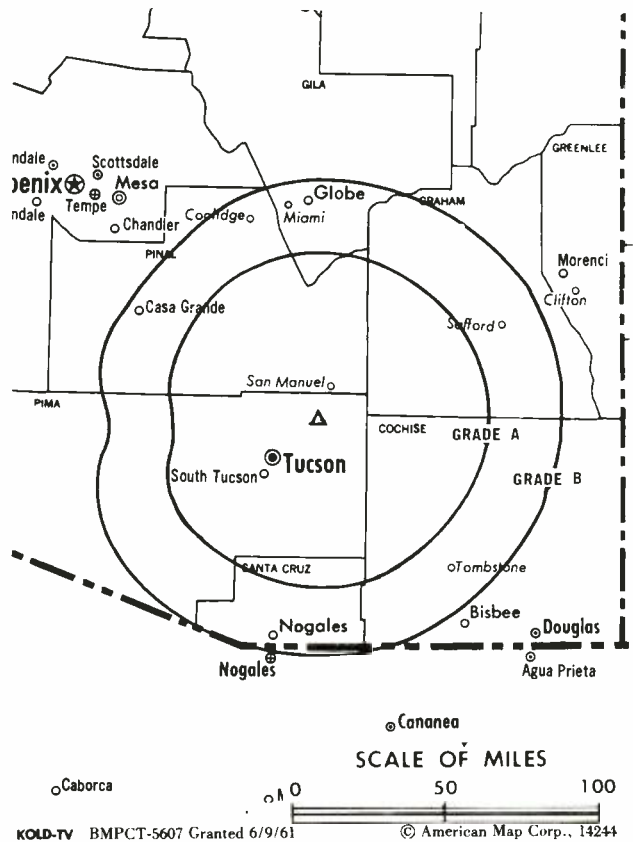
**Rates:** Available on request.

**NETWORK BASE HOURLY RATE:** \$538.

**City of License:** Tucson. **ADI:** Tucson. **Rank:** 81.

Total Households: © MSI Consumer Market Data as of 1/1/87. TV Homes, TV% and Circulation © 1987 Arbitron. County coverage based on Arbitron study.

Net Weekly Circulation	State County	Total Households	TV Households	%
50% & Over	ARIZONA			
	Cochise	35,000	33,700	96
	Graham	7,700	7,300	95



Net Weekly Circulation	State County	Total Households	TV Households	%
50% & Over	Greenlee	3,700	3,600	97
	Pima	252,400	247,300	98
	Santa Cruz	7,700	7,400	97
Between 25-49%	<b>NEW MEXICO</b>			
	Hidalgo	2,100	2,000	95
Between 5-24%	<b>ARIZONA</b>			
	Apache South	4,000	3,500	89
	Gila	14,500	13,900	96
	Navajo	22,100	20,200	91
	Pinal	34,600	33,500	97
<b>NEW MEXICO</b>	Catron	1,000	900	90
	Grant	9,200	8,700	95
<b>Station Totals</b>		<b>394,000</b>	<b>382,000</b>	<b>96</b>
<b>Net Weekly Circulation (1987)</b>			<b>284,700</b>	
<b>Average Daily Circulation (1987)</b>			<b>170,700</b>	

# Arizona—Tucson

**KPOL**

**Ch. 40**

**Network Service:** None, independent.

**Licensee:** J. P. Communications, 2475 N. Jack Rabbit Ave., Tucson, AZ 85745.

**Studio:** 2475 N. Jack Rabbit Ave., Tucson, AZ 85745.

**Telephone:** 602-884-9001.

**Technical Facilities:** Channel No. 40 (626-632 MHz). Authorized power: 1534-kw max. visual, 153.4-kw max. aural. Antenna: 2029-ft. above av. terrain, 180-ft. above ground, 4539-ft. above sea level.

Latitude 32° 14' 55.25"  
Longitude 111° 06' 57.18"

**Transmitter:** Tucson Mtns., near Tucson.

**Multichannel TV Sound:** Stereo only.

**Satellite Earth Stations:** United Satellite Systems, 7-meter C-band; RCA, 5-meter Ku-band; M/A-Com, Scientific-Atlanta receivers.

**Ownership:** Julius Polan, 100%.

**Began Operation:** January 1, 1985.

**Represented (sales):** Adam Young Inc.

**Represented (legal):** Gardner, Carton & Douglas.

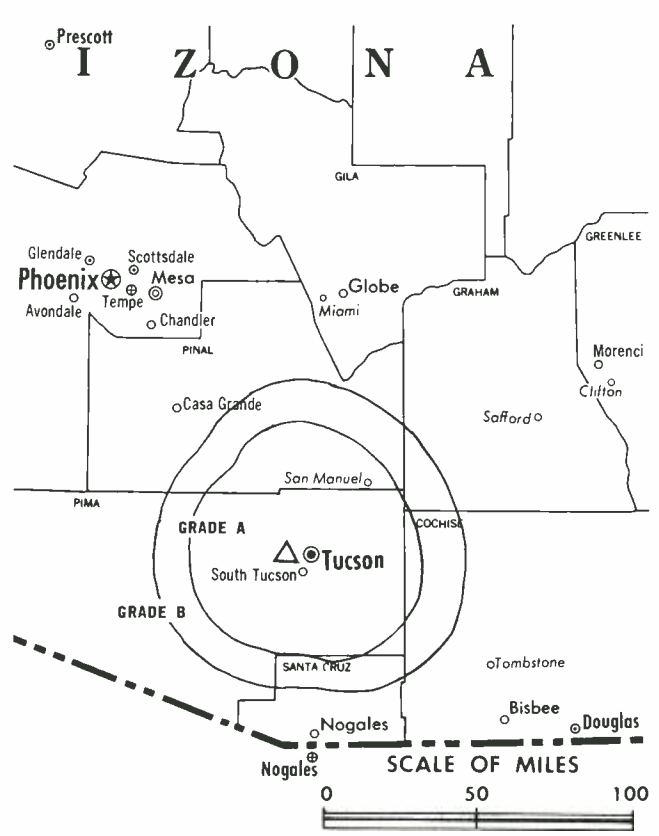
**Represented (engineering):** Peter V. Gureckis & Associates.

**Personnel:**

- JULIUS POLAN, president.
- DAVID J. POLAN, general manager.
- WOLFRAM J. DOCHTORMAN, national sales manager.
- RODNEY GOODLIFFE, local sales manager.
- WANDA L. LANGEJANS, business manager.
- LARRY HUNT, chief engineer.

**Highest 30 Sec. Rate:** \$70.

**City of License:** Tucson. **ADI:** Tucson. **Rank:** 81.



KPOL BMPCT—840523KJ Granted 9/21/84

© American Map Corp., No. 14244

Total Households: © MSI Consumer Market Data as of 1/1/87. TV Homes, TV% and Circulation © 1987 Arbitron. County coverage based on Arbitron study.

Net Weekly Circulation	State County	Total Households	TV Households	%
<b>Between 25-49%</b>	<b>ARIZONA</b> Pima	252,400	247,300	98
<b>Station Totals</b>		<b>252,400</b>	<b>247,300</b>	<b>97</b>
<b>Net Weekly Circulation (1987)</b>				<b>73,900</b>
<b>Average Daily Circulation (1987)</b>				<b>22,500</b>

# Arizona—Tucson

## KVOA-TV

Ch. 4

**Network Service:** NBC.

**Licensee:** H & C Communications, Box 5188, Tucson, AZ 85703.

**Studio:** 209 W. Elm St., Tucson, AZ 85705.

**Telephone:** 602-792-2270. **TWX:** 910-952-1100.

**Technical Facilities:** Channel No. 4 (66-72 MHz). Authorized power: 35-kw visual, (maximum power allowed), 6.92-kw aural. Antenna: 3680-ft. above av. terrain, 374-ft. above ground, 8897-ft. above sea level.

Latitude 32° 24' 56.0"  
Longitude 110° 42' 48.5"

**Transmitter:** Mt. Bigelow, 18-mi. NE of Tucson.

**Multichannel TV Sound:** Stereo only.

**Satellite Earth Stations:** 5 in operation; SatCom, 7-meter; RCA Americom, 4.5-meter Ku-band; Harris, M/A-Com, Pinzone, SatCom receivers.

**News Services:** AP, NBC, UPI.

**Ownership:** H & C Communications Inc., 100%. See Group Ownership of Television Stations.

**Began Operation:** September 27, 1953. Sale to present owners by Donald R. Diamond, Richard L. Bloch, et al., approved by FCC June 28, 1982. Previous sale by Pulitzer Publishing approved by FCC Nov. 24, 1972. Sale to Pulitzer Publishing by WGAL TV (Steinman) approved by FCC July 31, 1968 (*Television Digest*, Vol. 8:34). Previous sale by Alvarado Television Co. Inc. approved Jan. 23, 1963. Merger with KOAT-TV, Albuquerque, approved Sept. 30, 1959 (Vol. 15:34, 40). Sale to Clinton McKinnon by A. M. Caldwell, Walter Stiles & associates approved Feb. 6, 1957 (Vol. 12:51; 13:6).

**Represented (sales):** Petry Television Inc.

**Represented (legal):** Dow, Lohnes & Albertson.

**Represented (engineering):** Jules Cohen & Associates, P.C.

**Personnel:**

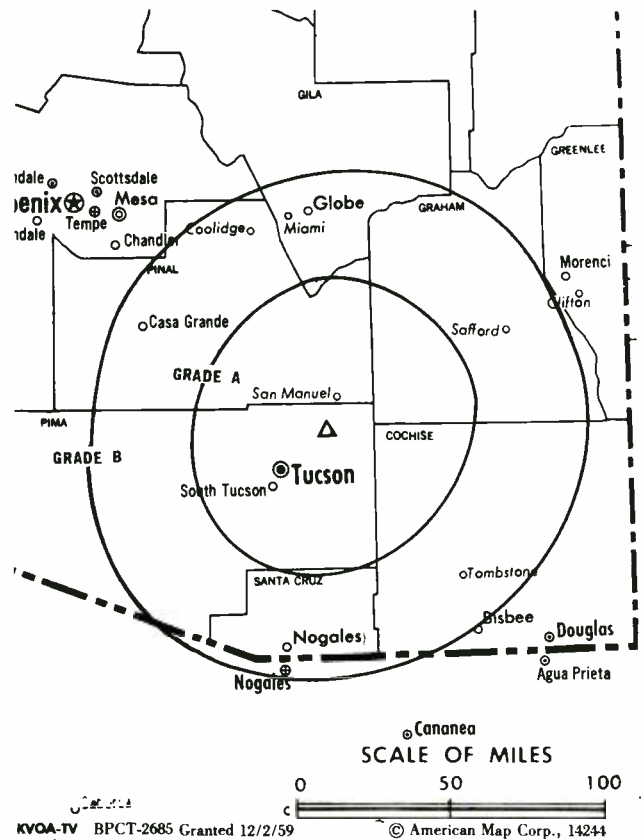
JON F. RUBY, president & general manager.  
JAMES JOSLYN, station manager.  
STEVE COPPOCK, local sales manager.  
DAVID HATFIELD, program director.  
RALPH S. TURK, chief engineer.  
RENEE BEAR, business manager.  
DAVID KERRIGAN, production manager.

**Rates:** On request.

**NETWORK BASE HOURLY RATE:** \$825.

**City of License:** Tucson. **ADI:** Tucson. **Rank:** 81.

Total Households: © MSI Consumer Market Data as of 1/1/87. TV Homes, TV% and Circulation © 1987 Arbitron. County coverage based on Arbitron study.



Net Weekly Circulation	State County	Total Households	TV Households	%
<b>50% &amp; Over</b>	<b>ARIZONA</b>			
	Cochise	35,000	33,700	96
	Graham	7,700	7,300	95
	Pima	252,400	247,300	98
	Santa Cruz	7,700	7,400	97
<b>Between 25-49%</b>	<b>ARIZONA</b>			
	Apache South	4,000	3,500	89
	Greenlee	3,700	3,600	97
	<b>NEW MEXICO</b>			
	Hidalgo	2,100	2,000	95
<b>Between 5-24%</b>	<b>ARIZONA</b>			
	Gila	14,500	13,900	96
	Navajo	22,100	20,200	91
	Pinal	34,600	33,500	97
	<b>NEW MEXICO</b>			
	Catron	1,000	900	90
<b>Station Totals</b>		<b>384,800</b>	<b>373,300</b>	<b>97</b>
<b>Net Weekly Circulation (1987)</b>			<b>282,700</b>	
<b>Average Daily Circulation (1987)</b>			<b>181,600</b>	



# Arizona—Tucson-Nogales

## KMSB-TV

Ch. 11

**Network Service:** Fox.

**Licensee:** Mountain States Bcstg., Box 42048, Tucson, AZ 85733.

**Studio:** 2445 N. Tuscon Blvd., Tucson, AZ 85716.

**Telephone:** 602-795-0311.

**Technical Facilities:** Channel No. 11 (198-204 MHz). Authorized power: 150-kw visual, 15-kw aural. Antenna: 1570-ft. above av. terrain, 110-ft. above ground, 5980-ft. above sea level.

Latitude 31° 42' 18"  
Longitude 110° 55' 26"

**Transmitter:** Mt. Hopkins, 25.8-mi. NE of Nogales Post Office.

**Satellite Earth Stations:** M/A-Corn, 5-meter; Scientific-Atlanta, 5-meter; RCA Americom, 4.5-meter; Scientific-Atlanta receivers.

**News Service:** UPI.

**Ownership:** Providence Journal Broadcasting Corp., 100%. See Group Ownership of Television Stations.

**Began Operation:** February 1, 1967. Sale to present owners by Roadrunner TV Ltd. Partnership approved by FCC Nov. 19, 1984. Previous sale by I.B.C. (Danny Thomas, et al.) approved by FCC Nov. 16, 1976 (*Television Digest*, Vol. 24:12, 40).

**Represented (sales):** TeleRep Inc.

**Represented (legal):** Covington & Burling.

**Represented (engineering):** A. D. Ring & Associates.

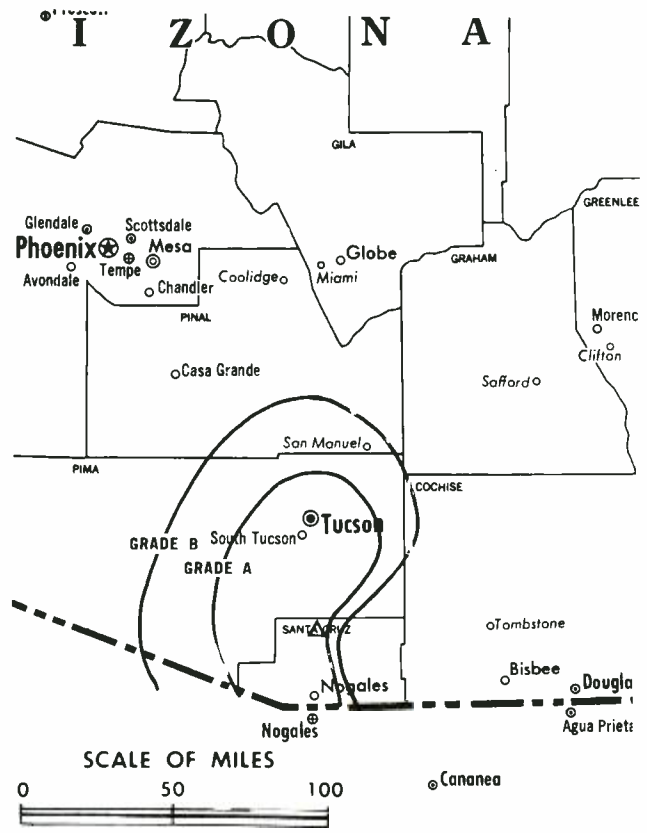
**Personnel:**

RANDALL CANTRELL, vice president & general manager.  
ALLEN TRATTNER, national sales manager.  
ROY MITCHELL, chief engineer.  
HARRY WEST, programming director.  
ALLEN CANFIELD, business manager.

**Rates:** Not available.

**City of License:** Nogales. **ADI:** Tucson. **Rank:** 81.

Total Households: © MSI Consumer Market Data as of 1/1/87. TV Homes, TV% and Circulation © 1987 Arbitron. County coverage based on Arbitron study.



KMSB-TV BPCT—3533 Granted 4/13/66 © American Map Corp., No. 14244

Net Weekly Circulation	State County	Total Households	TV Households	%
<b>50% &amp; Over</b>	<b>ARIZONA</b>			
	Pima	252,400	247,300	98
	Santa Cruz	7,700	7,400	97
<b>Between 25-49%</b>	<b>ARIZONA</b>			
	Cochise	35,000	33,700	96
<b>Between 5-24%</b>	<b>ARIZONA</b>			
	Pinal	34,600	33,500	97
<b>Station Totals</b>		<b>329,700</b>	<b>321,900</b>	<b>97</b>
<b>Net Weekly Circulation (1987)</b>			<b>155,600</b>	
<b>Average Daily Circulation (1987)</b>			<b>58,500</b>	

# Arizona—Yuma

## KYEL-TV

Ch. 13

**Network Service:** NBC.

**Licensee:** KYEL-TV Inc., Box 592, Yuma, AZ 85364.

**Studio:** 1301 S. 3rd Ave., Yuma, AZ 85364.

**Telephone:** 602-782-5113.

**Technical Facilities:** Channel No. 13 (210-216 MHz). Authorized power: 316-kw visual, 31.6-kw aural. Antenna: 1560-ft. above av. terrain, 403-ft. above ground, 2528-ft. above sea level.

Latitude 33° 03' 17.4"  
Longitude 114° 49' 34.2"

**Transmitter:** Black Mountain, 17.5-mi. N of Ogilby, CA.

**Multichannel TV Sound:** Stereo only.

**Satellite Earth Stations:** Harris, 7-meter C-band; M/A-Corn, 4.2-meter Ku-band; 1 Paracclipse, 3.9-meter C-band; Drexel, Harris, M/A-Corn receivers.

**News Services:** AP, NBC.

**Ownership:** Beam Communications Corp. See Group Ownership of Television Stations.

**Began Operation:** December 3, 1963. Sale to present owners by Service Bcstrs. approved by FCC July 27, 1983. Sale to Service by Robert W. Crites, et al., approved by FCC Oct. 19, 1977. Previous sale by Combined Communications approved Aug. 2, 1973 (*Television Digest*, Vol. 12:41; 13:33). Merger with KTAR Bcstg. to form Combined Communications Corp. approved Oct. 22, 1969. Previous sale by Robert W. Crites and John & Helen Noga approved Jan. 19, 1967.

**Represented (sales):** Katz Television.

**Represented (legal):** Hogan & Hartson.

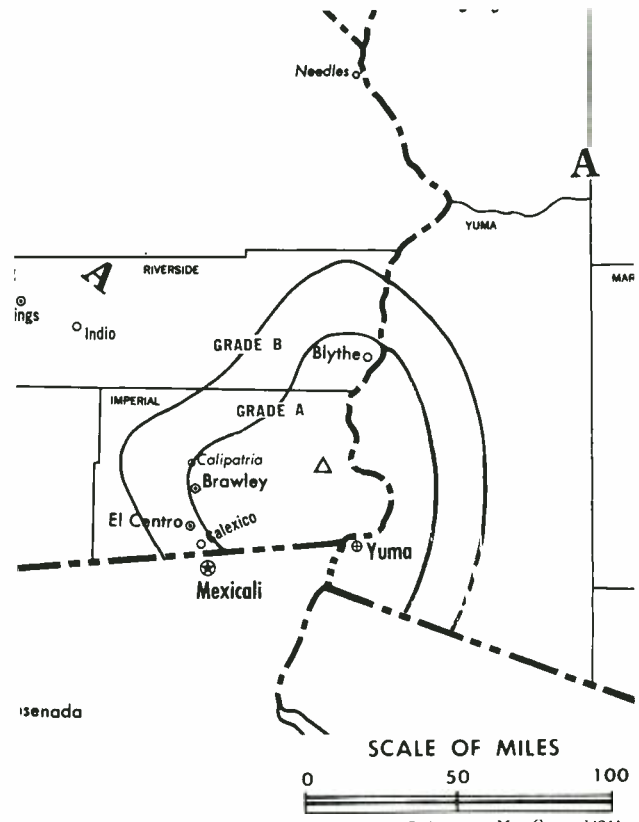
**Personnel:**

JOE PROVENZANO, vice president & general manager.  
BOYCE HOLT, general sales manager.  
DARRELL STEIDLEY, local sales manager.  
DICK SAMPSON, chief engineer.  
TREY CARTER, news director.  
IRMA ZERMENO, program director.  
JIM REZIN, promotion manager.  
ALEX VASQUEZ, production manager.

**Highest One Hour Rate:** \$1000.

**Highest 30 Sec. Rate:** \$230.

**NETWORK BASE HOURLY RATE:** \$500.



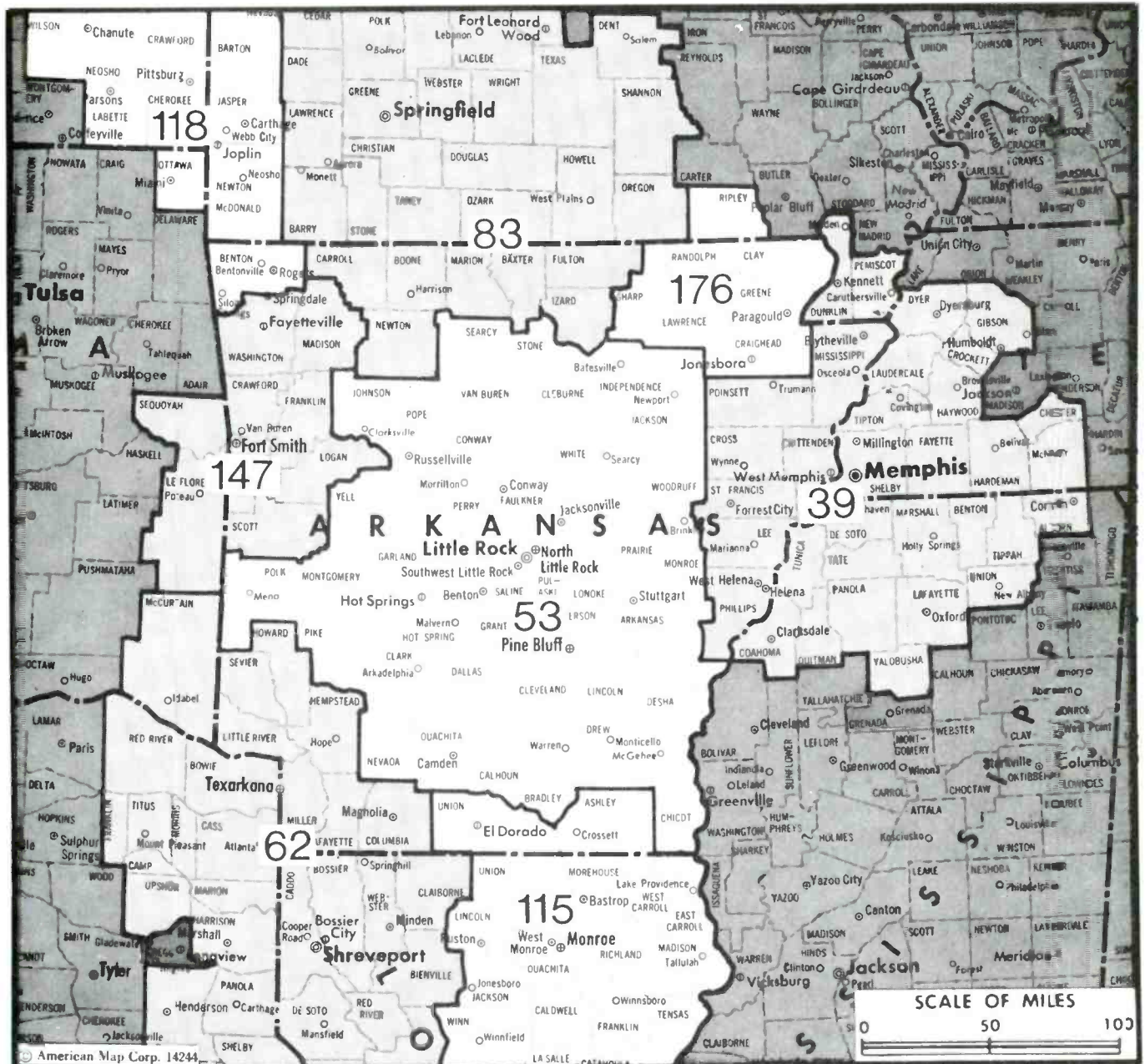
KYEL-TV BPCT-5063 Granted 8/15/77

© American Map Corp., 14244

**City of License:** Yuma. **ADI:** El Centro-Yuma. **Rank:** 182.

Total Households: © MSI Consumer Market Data as of 1/1/87. TV Homes, TV% and Circulation © 1987 Arbitron. County coverage based on Arbitron study.

Net Weekly Circulation	State County	Total Households	TV Households	%
50% & Over	ARIZONA Yuma	31,000	29,300	95
	CALIFORNIA Imperial	32,200	30,000	93
Between 25-49%	ARIZONA La Paz	5,600	5,400	96
Between 5-24%	CALIFORNIA Riverside East	7,500	7,300	97
<b>Station Totals</b>		<b>76,300</b>	<b>72,000</b>	<b>94</b>
<b>Net Weekly Circulation (1987)</b>				<b>52,500</b>
<b>Average Daily Circulation (1987)</b>				<b>30,500</b>



Market	Arbitron ADI TV Households	Rank	Market Area Commercial TV Stations
Memphis, TN	587,600	39	WHBO-TV (13), WMC-TV (5), WMKW-TV(30), WPTY-TV (24), WREG-TV (3)
Little Rock, AR	452,200	53	KARK-TV (4), KATV (7), KJTM-TV(38), KLRT (16), KRZB-TV (26), KTHV (11)
Shreveport, LA- Texarkana, TX	407,700	62	KMSS-TV (33), KSLA-TV (12), KTAL-TV (6), KTBS-TV (3)
Springfield, MO	284,400	83	KDEB-TV (27), KOLR (10), KSPR(33), KYTV (3)
Monroe, LA- El Dorado, AR	181,200	115	KARD (14), KMCT-TV(39), KNOE-TV (8), KTVE (10)
Joplin, MO- Pittsburg, KS	175,600	118	KOAM-TV (7), KODE-TV(12), KSNF (16)
Fort Smith, AR	143,700	147	KFSM-TV (5), KHBS (40), KHOG-TV(29), KPOM-TV (24)
Jonesboro, AR	67,500	176	KAIT-TV (8)

# Arkansas

## State Cross Reference List

Communities That Receive Programs of  
Stations That are Located Elsewhere

KTVE, El Dorado ..... See Monroe, LA  
KPOM-TV, Fayetteville ..... See Fort Smith, AR  
KRZB-TV, Little Rock ..... See Hot Springs, AR  
KJTM-TV, Little Rock ..... See Pine Bluff, AR  
KTVP, Springdale ..... See Fayetteville, AR

## Arkansas Station Status as of October 1, 1987

	VHF	UHF	TOTAL
Commercial Television Stations	5	6	11
Educational Television Stations	4	2	6
	9	8	17

# Arkansas—Fayetteville-Springdale

## KHOG-TV

(formerly KTVP)

Ch. 29

(Satellite of KHBS, Fort Smith, AR)

**Network Service:** ABC.

**Licensee:** Sigma Broadcasting, Box 4150, Fort Smith, AR 72901.

**Studio:** 15 N. Church St., Fayetteville, AR 72701.

**Telephone:** 501-521-1010.

**Technical Facilities:** Channel No. 29 (560-566 MHz). Authorized power: 700-kw visual, 140-kw aural. Antenna: 890-ft. above av. terrain, 556-ft. above ground, 2349-ft. above sea level.

Latitude 36° 00' 57"  
Longitude 94° 04' 59"

**Transmitter:** Robinson Mountain, 5-mi. SE of Fayetteville.

**Satellite Earth Station:** Scientific-Atlanta, 4-meter.

**News Services:** ABC, AP.

**Ownership:** Sigma Broadcasting, 100%. Sigma Broadcasting Ownership: Robert E. Herrreich, general partner, 70%; Cynthia Herrreich, general partner, 30%. They also own KHBS(TV), Fort Smith, AR.

**Began Operation:** February 8, 1969. Left air Dec. 7, 1973. Sale to George T. Herrreich by Paul W. Milam Sr., et al., approved by FCC April 30, 1975. Resumed operation Dec. 8, 1977 (*Television Digest*, Vol. 17:50). Sale to present owners approved Feb. 19, 1985.

**Represented (sales):** MMT Marketing.

**Represented (legal):** Farrow, Schildhause & Wilson.

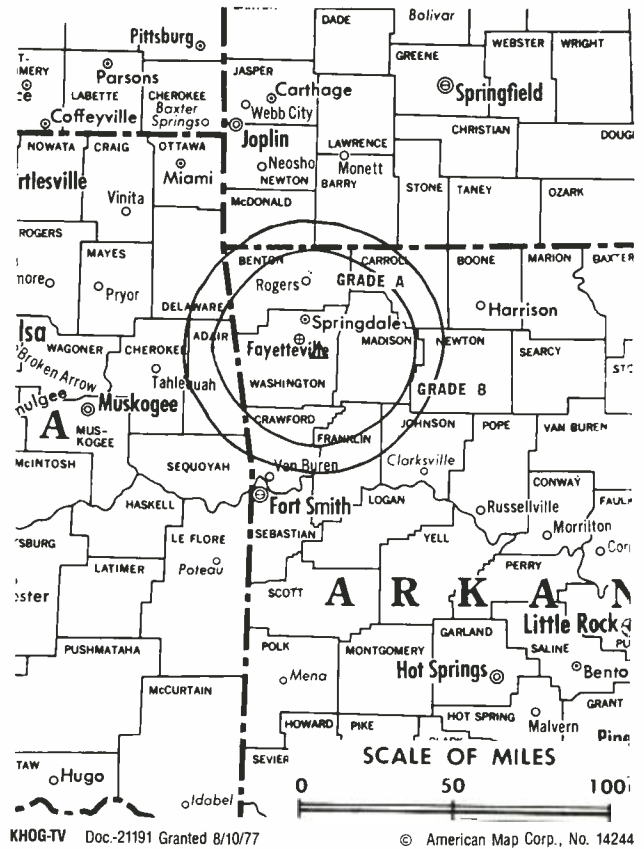
**Represented (engineering):** Jules Cohen & Associates.

**Personnel:**

DARREL E. CUNNINGHAM, general manager.  
CLIFF WALKER, station manager.  
JARRELL WYATT, general sales manager.  
RON EVANS, local sales manager.

**Highest 30 Sec. Rate:** \$400. **ADI:** Fort Smith, AR. **Rank:** 147.

Total Households: © MSI Consumer Market Data as of 1/1/87. TV Homes, TV% and Circulation © 1987 Arbitron. County coverage based on Arbitron study.



Net Weekly Circulation	State County	Total Households	TV Households	%
<b>50% &amp; Over</b>	<b>ARKANSAS</b>			
	Benton	34,500	33,800	98
	Madison	4,500	4,300	96
	Washington	40,100	39,200	98
<b>Between 25-49%</b>	<b>ARKANSAS</b>			
	Carroll	7,400	7,200	97
<b>Between 5-24%</b>	<b>ARKANSAS</b>			
	Franklin	5,900	5,800	98
<b>Station Totals</b>		<b>92,400</b>	<b>90,300</b>	<b>97</b>
<b>Net Weekly Circulation (1987)</b>				<b>55,000</b>
<b>Average Daily Circulation (1987)</b>				<b>31,900</b>

# Arkansas—Fort Smith

## KFSM-TV

Ch. 5

Network Service: CBS.

Licensee: The Times Southwest Broadcasting Inc., Box 369, Fort Smith, AR 72902.

Studio: 318 N. 13th St., Fort Smith, AR 72901.

Telephone: 501-783-3131. TWX: 910-723-7672.

Technical Facilities: Channel No. 5 (76-82 MHz). Authorized power: 100-kw visual, 12.7-kw aural. Antenna: 1260-ft. above av. terrain, 1209-ft. above ground, 1986-ft. above sea level.

Latitude 35° 30' 43"  
Longitude 94° 21' 38"

Transmitter: 9.5-mi. NNE of Fort Smith.

Multichannel TV Sound: Stereo only.

Satellite Earth Stations: 2 in operation; Scientific-Atlanta, 7-meter; Scientific-Atlanta receivers.

News Services: AP, CBS.

Ownership: The New York Times Co., 100%. See Group Ownership of Television Stations.

Began Operation: December 3, 1956. Sale to George T. Hernreich and Harry Pollock-Harry Newton Co. by Salome Nakdimen as administrator for husband's estate approved by FCC Feb. 27, 1957 and June 27, 1957 (Television Digest, Vol. 13:9, 26). Pollock's purchase of 50% from George T. Hernreich approved by FCC March 5, 1958 (Vol. 14:6, 10). Sale of 51% by Harry Pollock to Donald Reynolds (who earlier had acquired 49%) approved by FCC Jan. 7, 1959 (Vol. 14:36, 52; 15:2). Sale to Buford Television by Donald Reynolds approved by FCC April 4, 1973 (Vol. 12:38; 13:15). Sale to present owner approved July 31, 1979 (Vol. 19:4).

Represented (sales): Katz Television.

Represented (legal): Koteen & Naftalin.

Represented (engineering): Jules Cohen & Associates.

### Personnel:

ROBERT EOFF, general manager.  
GENE GRAHAM, vice president & general sales manager.  
JAMES ANHALT, chief engineer.  
DENNIS MEEKS, operations manager.  
MARY LEE FRASE, promotion manager.

Highest One Hour Rate: \$3000.

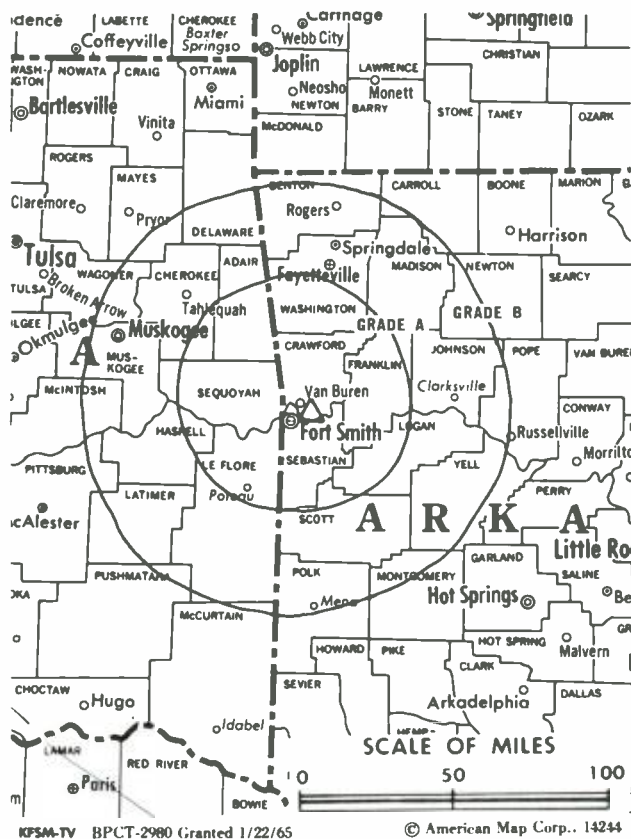
Highest 30 Sec. Rate: \$1500.

NETWORK BASE HOURLY RATE: \$425.

City of License: Fort Smith. ADI: Fort Smith, AR. Rank: 147.

Total Households: © MSI Consumer Market Data as of 1/1/87. TV Homes, TV% and Circulation © 1987 Arbitron. County coverage based on Arbitron study.

Net Weekly Circulation	State County	Total Households	TV Households	%
50% & Over	ARKANSAS			
	Crawford	14,600	14,300	98
	Franklin	5,900	5,800	98
	Johnson	7,100	6,900	97
	Logan	7,500	7,300	97
	Polk	6,600	6,400	97



Net Weekly Circulation	State County	Total Households	TV Households	%
50% & Over	Scott	3,900	3,800	97
	Sebastian	39,000	38,600	99
	Washington	40,100	39,200	98
	OKLAHOMA			
	Haskell	4,800	4,700	98
	Le Flore	17,000	16,700	98
	Sequoyah	12,400	12,100	98
Between 25-49%	ARKANSAS			
	Benton	34,500	33,800	98
	Madison	4,500	4,300	96
	Pope	15,900	15,600	98
	Yell	6,700	6,600	99
	OKLAHOMA			
	Adair	6,900	6,700	97
	Latimer	3,800	3,700	97
Between 5-24%	ARKANSAS			
	Montgomery	3,300	3,200	97
	Newton	3,000	2,900	97
	OKLAHOMA			
	Cherokee	12,400	12,200	98
	Delaware	10,900	10,600	97
	Mc Curtin	13,200	12,900	98
	Muskogee	27,500	27,100	99
	Pittsburg	16,600	16,300	98
	Pushmataha	5,300	5,100	96
Station Totals		323,400	316,800	97
Net Weekly Circulation (1987)			168,400	
Average Daily Circulation (1987)			106,900	

# Arkansas—Fort Smith

**KHBS**

Ch. 40

(Operates satellite KHOG-TV, Fayetteville-Springdale, AR)

Network Service: ABC.

Licensee: Sigma Broadcasting, 2415 N. Albert Pike, Fort Smith, AR 72901.

Studio: 2415 N. Albert Pike, Fort Smith, AR 72901.

Telephone: 501-783-4105.

Technical Facilities: Channel No. 40 (626-632 MHz). Authorized power: 3160-kw max. visual, 316-kw max. aural. Antenna: 2000-ft. above av. terrain, 225-ft. above ground, 2609-ft. above sea level.

Latitude 35° 04' 16"  
Longitude 94° 40' 46"

Transmitter: Cavanal Mountain.

Satellite Earth Stations: 3 in operation; Microdyne, 5-meter.

News Services: ABC, AP.

Ownership: Sigma Broadcasting, 100%. Sigma Broadcasting ownership: Robert E. Herrreich, general partner, 70%; Cynthia Herrreich, general partner, 30%. They also own KHOG-TV, Fayetteville-Springdale, AR.

Began Operation: July 28, 1971.

Represented (sales): MMT Marketing.

Represented (legal): Farrow, Schildhouse & Wilson.

Represented (engineering): Jules Cohen & Associates.

**Personnel:**

DARREL CUNNINGHAM, general manager.  
JARRELL WYATT, general sales manager.  
BRENDA MORGAN, national sales secretary.  
DON VEST, director of engineering.  
LARRY FRIDDLE, chief engineer.  
CRAIG CANNON, news director.

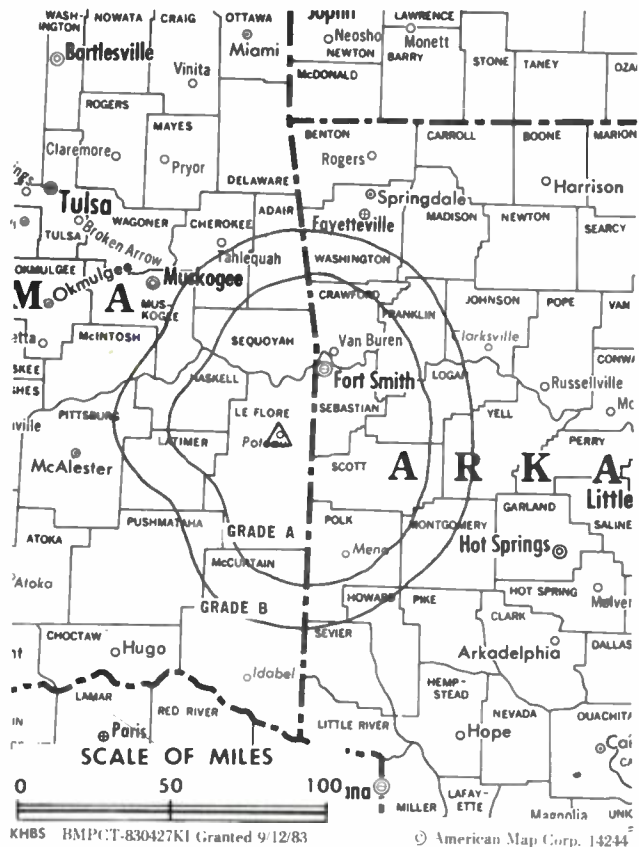
Highest 30 Sec. Rate: \$400.

NETWORK BASE HOURLY RATE: \$400.

City of License: Fort Smith. AOI: Fort Smith, AR. Rank: 147.

Total Households: © MSI Consumer Market Data as of 1/1/87. TV Homes, TV% and Circulation © 1987 Arbitron. County coverage based on Arbitron study.

Net Weekly Circulation	State County	Total Households	TV Households	%
50% & Over	<b>ARKANSAS</b>			
	Crawford	14,600	14,300	98
	Franklin	5,900	5,800	98
	Logan	7,500	7,300	97
	Sebastian	39,000	38,600	99



Net Weekly Circulation	State County	Total Households	TV Households	%
	<b>OKLAHOMA</b>			
	Le Flore	17,000	16,700	98
	Sequoyah	12,400	12,100	98
	<b>ARKANSAS</b>			
Between 25-49%	Scott	3,900	3,800	97
	<b>OKLAHOMA</b>			
	Haskell	4,800	4,700	98
Between 5-24%	<b>ARKANSAS</b>			
	Benton	34,500	33,800	98
	Johnson	7,100	6,900	97
	Madison	4,500	4,300	96
	Polk	6,600	6,400	97
	Washington	40,100	39,200	98
	Yell	6,700	6,600	99
	<b>OKLAHOMA</b>			
	Mc Curtian	13,200	12,900	98
	Pushmataha	5,300	5,100	96
<b>Station Totals</b>		<b>223,100</b>	<b>218,500</b>	<b>97</b>
<b>Net Weekly Circulation (1987)</b>				<b>82,900</b>
<b>Average Daily Circulation (1987)</b>				<b>50,000</b>

# Arkansas—Fort Smith-Fayetteville

## KPOM-TV

Ch. 24

**Network Service:** NBC.

**Licensee:** J. D. G. Television Inc., Box 4610, Fort Smith, AR 72914.

**Offices & Studios:** 4624 Kelley Highway, Fort Smith, AR 72904; 4040 Frontage Rd., Fayetteville, AR 72703.

**Telephones:** 501-785-2400 (Fort Smith); 501-443-2400 (Fayetteville).

**TWX:** 910-720-0029 (Fort Smith); 910-720-0028 (Fayetteville).

**Technical Facilities:** Channel No. 24 (530-536 MHz). Authorized power: 2510-kw max. & 912-kw horizontal visual, 505-kw max. & 182-kw horizontal aural. Antenna: 1040-ft. above av. terrain, 499-ft. above ground, 2469-ft. above sea level.

Latitude 35° 42' 37.0"  
Longitude 94° 08' 14.5"

Requests CP for change to 4349-kw max. visual, 434.9-kw max. aural, 316-ft. above av. terrain, 144-ft. above ground, 144-ft. above sea level. BPCT-860807KE.

**Transmitter:** RR 2, 4.2-mi. NNE of Mountainburg, AR.

**Multichannel TV Sound:** Stereo only.

**Satellite Earth Stations:** Automation Techniques, 3-meter; Harris, 3-meter; Harris, 8-meter; M/A-Com, 4-meter.

**News Services:** AP, Conus.

**Ownership:** Martha W. Griffin, chmn.; Duane Harm, pres., 5%; Larry E. Chapuis, v.p.-treas.; John W. Griffin, v.p.; David F. Griffin, v.p.; Almedia L. Oliver, secy.; T. Ray Phillips III, asst. secy.; Griffin Television Inc., 95%. See Group Ownership of Television Stations.

**Begin Operation:** November 12, 1978. Sale to present owners by Raymond G. Schindler, et al., approved by FCC Dec. 11, 1985. Previous sale by MCM Bcstg. approved by FCC May 8, 1981.

**Represented (sales):** TeleRep Inc.

**Represented (legal):** Fletcher, Heald & Hildreth.

**Represented (engineering):** Cohen & Dippell.

**Personnel:**  
KENNETH TAISHOFF, vice president & general manager.  
FRANK KEHOE, general sales manager.  
JOHN McCUTCHEON, Fayetteville station sales manager.  
KEN HANSEN, chief engineer.

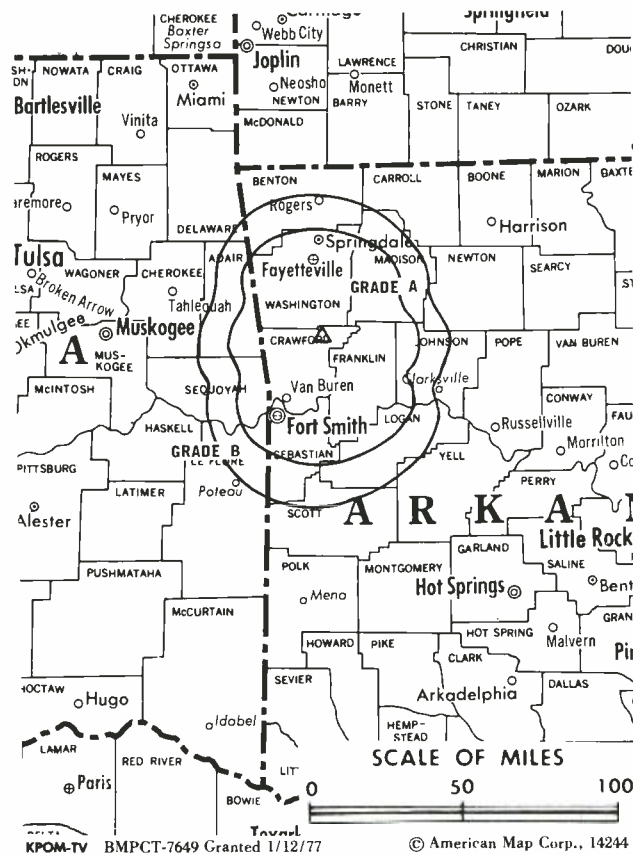
**Highest One Hour Rate:** \$2500.

**Highest 30 Sec. Rate (June 23, 1987):** \$450.

**NETWORK BASE HOURLY RATE:** \$225.

**City of License:** Fort Smith. **ADI:** Fort Smith, AR. **Rank:** 147.

Total Households: © MSI Consumer Market Data as of 1/1/87. TV Homes, TV% and Circulation © 1987 Arbitron. County coverage based on Arbitron study.



Net Weekly Circulation	State County	Total Households	TV Households	%
<b>50% &amp; Over</b>	<b>ARKANSAS</b>			
	Crawford	14,600	14,300	98
	Franklin	5,900	5,800	98
	Scott	3,900	3,800	97
	Sebastian	39,000	38,600	99
<b>OKLAHOMA</b>	Washington	40,100	39,200	98
	<b>OKLAHOMA</b>			
	Le Flore	17,000	16,700	98
<b>Between 25-49%</b>	<b>ARKANSAS</b>			
	Benton	34,500	33,800	98
	Logan	7,500	7,300	97
	<b>OKLAHOMA</b>			
	Haskell	4,800	4,700	98
<b>Between 5-24%</b>	Sequoyah	12,400	12,100	98
	<b>ARKANSAS</b>			
	Johnson	7,100	6,900	97
	Madison	4,500	4,300	96
<b>OKLAHOMA</b>				
Delaware	10,900	10,600	97	
<b>Station Totals</b>		<b>202,200</b>	<b>198,100</b>	<b>97</b>
<b>Net Weekly Circulation (1987)</b>				<b>108,900</b>
<b>Average Daily Circulation (1987)</b>				<b>56,900</b>



# Arkansas—Hot Springs

## KRZB-TV

Ch. 26

**Network Service:** None, independent.

**Licensee:** Bell Equities Inc., Box 3230, Hot Springs National Park, AR 71914.

**Studio:** 125 Corporate Dr., Box 3230, Hot Springs, AR 71914.

**Telephone:** 501-525-4726.

**Technical Facilities:** Channel No. 26 (542-548 MHz). Authorized power: 244.9-kw max. visual, 24.5-kw max. aural. Antenna: 936-ft. above av. terrain, 525-ft. above ground, 1465-ft. above sea level.

Latitude 34° 22' 20"  
Longitude 93° 02' 47"

**Transmitter:** Jack Mountain, 6-mi. S of Hot Springs.

**Multichannel TV Sound:** Stereo only.

**Satellite Earth Stations:** 3 in operation; Harris receivers.

**Ownership:** Bell Equities Inc., 85%; Don E. Pittman, Leonard K. Dunn & Patrick B. Parker, 5% each. Gary Halleland, pres.; Pat Parker, v.p.; Rod Grandy, secy.-treas. Bell Equities Inc. ownership: Melvyn Bell, 100%. BEI is pending transferee of KPAL(AM), North Little Rock & KAUX-FM, Sheridan, AR.

**Began Operation:** February 7, 1986.

**Represented (legal):** Wiley, Rein & Fielding.

**Represented (engineering):** Moffet, Larson & Johnson, P.C.

**Personnel:**  
GARY HALLELAND, general manager.

**Highest 30 Sec. Rate:** \$70.

**City of License:** Hot Springs. **ADI:** Little Rock, AR. **Rank:** 53.

Total Households: © MSI Consumer Market Data as of 1/1/87. TV Homes, TV% and Circulation © 1987 Arbitron. County coverage based on Arbitron study.



Net Weekly Circulation	State County	Total Households	TV Households	%
Between 5-24%	ARKANSAS			
	Garland	31,600	31,100	98
	Hot Spring	10,400	10,200	98
	Pike	4,100	4,000	98
<b>Station Totals</b>		<b>46,100</b>	<b>45,300</b>	<b>98</b>
<b>Net Weekly Circulation (1987)</b>			<b>9,400</b>	
<b>Average Daily Circulation (1987)</b>			<b>2,300</b>	

# Arkansas—Jonesboro

## KAIT-TV

Ch. 8

**Network Service:** ABC.

**Licensee:** Cosmos Bcstg. Corp., Box 790, Jonesboro, AR 72403.

**Studio:** Hwy. 101 North, Jonesboro, AR 72401.

**Telephone:** 501-932-4288. **TWX:** 910-728-6503.

**Technical Facilities:** Channel No. 8 (180-186 MHz). Authorized power: 316-kw visual, 41.7-kw aural. Antenna: 1750-ft. above av. terrain, 1799-ft. above ground, 2049-ft. above sea level.

Latitude 35° 53' 17"  
Longitude 90° 56' 09"

**Transmitter:** 0.6-mi. NE of Egypt School, Egypt.

**Satellite Earth Stations:** Andrew, 4.5-meter; Andrew, 7.3-meter; ADM, 6.1-meter; Avcom, Avantek, M/A-Com receivers.

**News Services:** AP, CNS, NOAA.

**Ownership:** Cosmos Bcstg. Corp., 100%. See Group Ownership of Television Stations.

**Began Operation:** July 15, 1963. Sale to Channel Communications Inc. by George T. Hernreich approved by FCC May 15, 1984 (*Television Digest*, Vol. 24:9). Sale to present owner by Channel approved by FCC Nov. 12, 1986 (Vol. 26:39, 49).

**Represented (sales):** MMT Marketing.

**Represented (legal):** Dow, Lohnes & Albertson.

### Personnel:

JAMES DUNHAM, vice president & general manager.  
AL BLANKS, local sales manager.  
GERALD ERICKSON, chief engineer.

**Highest One Hour Rate:** \$1900.

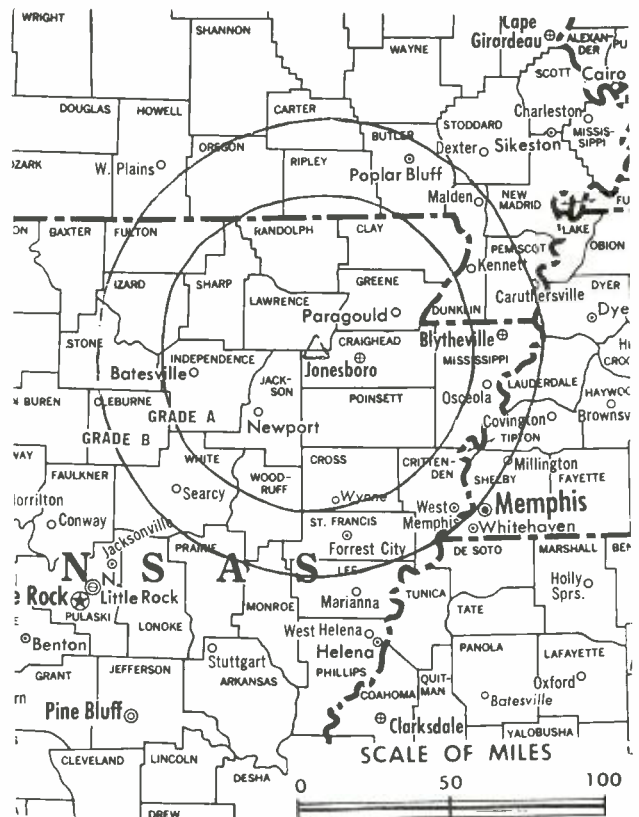
**Highest 30 Sec. Rate:** \$700.

**NETWORK BASE HOURLY RATE:** \$825.

**City of License:** Jonesboro. **ADI:** Jonesboro, AR. **Rank:** 176.

Total Households: © MSI Consumer Market Data as of 1/1/87. TV Homes, TV% and Circulation © 1987 Arbitron. County coverage based on Arbitron study.

Net Weekly Circulation	State County	Total Households	TV Households	%
<b>50% &amp; Over</b>	<b>ARKANSAS</b>			
	Clay	8,000	7,800	97
	Craighead	23,800	23,500	99
	Cross	6,800	6,700	99
	Fulton	4,400	4,200	95
	Greene	12,000	11,800	98
	Independence	11,900	11,700	98
	Izard	4,800	4,600	96
	Jackson	7,800	7,600	97
	Lawrence	7,200	7,000	97
	Mississippi	19,500	19,200	98
	Poinsett	9,100	9,000	99
	Randolph	6,300	6,100	97
	Sharp	6,600	6,300	95
	Woodruff	3,800	3,700	97
	<b>MISSOURI</b>			
	Carter	2,000	1,900	95
Dunklin	13,400	13,100	98	



KAIT-TV BMPCT-4617 Granted 7/17/80

American Map Corp., 14244

Net Weekly Circulation	State County	Total Households	TV Households	%
<b>50% &amp; Over</b>	Oregon	4,000	3,800	95
	Ripley	5,000	4,700	94
	Shannon	2,900	2,700	93
<b>Between 25-49%</b>	<b>ARKANSAS</b>			
	St Francis	9,800	9,600	98
	Stone	3,600	3,500	97
	<b>MISSOURI</b>			
	Butler	14,800	14,400	97
<b>Between 5-24%</b>	Howell	11,900	11,400	96
	Pemiscot	8,400	8,200	98
	<b>ARKANSAS</b>			
	Baxter	13,500	13,200	98
	Crittenden	16,300	15,900	98
	Lee	5,000	4,800	96
	Marion	5,100	5,000	98
	Monroe	4,600	4,500	98
	Searcy	3,600	3,500	97
	White	19,100	18,800	98
<b>MISSOURI</b>	New Madrid	7,800	7,600	97
	Stoddard	11,000	10,800	98
	Wayne	4,800	4,700	98
	<b>TENNESSEE</b>			
Lauderdale	9,000	8,900	99	
<b>Station Totals</b>		<b>307,600</b>	<b>300,200</b>	<b>97</b>
<b>Net Weekly Circulation (1987)</b>			<b>160,400</b>	
<b>Average Daily Circulation (1987)</b>			<b>101,800</b>	

# Arkansas—Little Rock

## KARK-TV

Ch. 4

**Network Service:** NBC.

**Licensee:** KARK-TV Inc., 201 W. Third St., Little Rock, AR 72203.

**Studio:** 201 W. Third St., Little Rock, AR 72203.

**Telephone:** 501-376-2481. **TWX:** 910-722-7417.

**Technical Facilities:** Channel No. 4 (66-72 MHz). Authorized power: 100-kw visual, 20-kw aural. Antenna: 1650-ft. above av. terrain, 1042-ft. above ground, 2072-ft. above sea level.

Latitude 34° 47' 57"  
Longitude 92° 29' 59"

**Transmitter:** Shinal Mountain.

**Multichannel TV Sound:** Stereo only.

**Satellite Earth Stations:** Transmit/receive Harris, 11-meter Ku-band; Comtech, 5-meter C-band; Harris, 3.5-meter Ku-band; Microdyne receivers.

**News Services:** AP, UPI, NBC, CNN Headline News.

**Ownership:** United Broadcasting Corp., 100%. See Group Ownership of Television Stations.

**Began Operation:** April 15, 1954.

**Represented (sales):** Katz Television.

**Represented (legal):** Gammon & Grange.

**Represented (engineering):** Lohnes & Culver.

### Personnel:

DAVID J. JONES, vice chairman.  
M. L. WADDINGTON, president.  
TOM BONNER, executive vice president.  
JAMES F. EVERETT, vice president & controller.  
CLYDE ANDERSON, vice president & general sales manager.  
DEAN HOWARD, vice president & director of engineering.  
BOB STEEL, vice president & news director.  
DICK STORY, production manager.  
MARY MAY, traffic manager.  
BILL ADDINGTON, chief engineer.  
KATHY CLARK, public affairs director.

**Highest One Hour Rate:** \$6000.

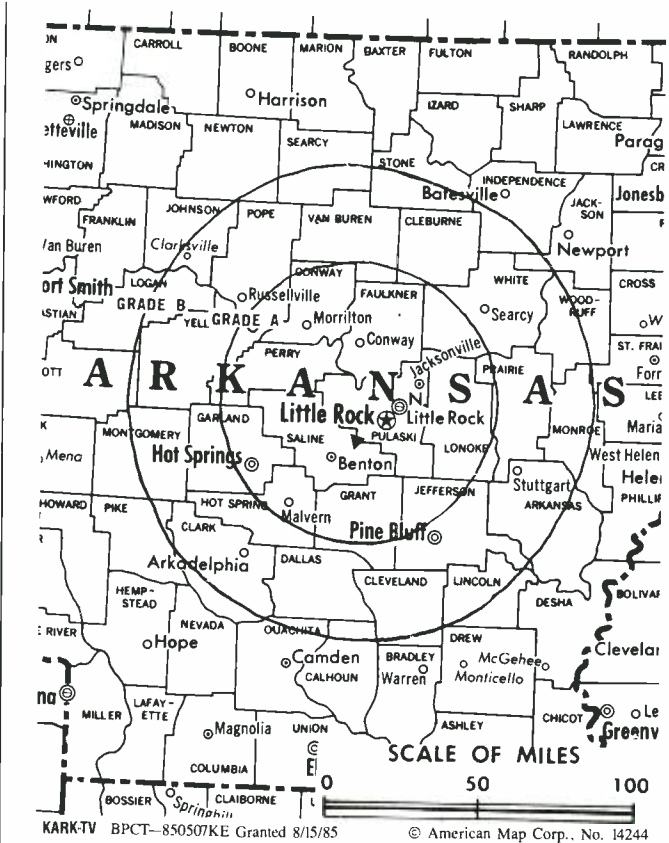
**Highest 30 Sec. Rate:** \$2000.

**NETWORK BASE HOURLY RATE:** \$1050.

**City of License:** Little Rock. **ADI:** Little Rock, AR. **Rank:** 53.

Total Households: © MSI Consumer Market Data as of 1/1/87. TV Homes, TV% and Circulation © 1987 Arbitron. County coverage based on Arbitron study.

Net Weekly Circulation	State County	Total Households	TV Households	%
<b>50% &amp; Over</b>	ARKANSAS	8,600	8,500	99
	Arkansas	8,600	8,500	99
	Bradley	5,200	5,100	98
	Calhoun	2,200	2,200	100
	Clark	8,100	7,900	98
	Cleburne	7,800	7,600	97
	Cleveland	3,000	2,900	97
	Conway	7,200	7,100	99
	Dallas	4,000	3,900	97
	Desha	6,500	6,300	97
	Drew	6,400	6,200	97
	Faulkner	18,500	18,200	98
	Garland	31,600	31,100	98
	Grant	4,900	4,800	98
	Hot Spring	10,400	10,200	98
	Independence	11,900	11,700	98
	Jackson	7,800	7,600	97
Jefferson	30,500	30,000	98	



Net Weekly Circulation	State County	Total Households	TV Households	%
<b>50% &amp; Over</b>	Johnson	7,100	6,900	97
	Lincoln	3,700	3,600	97
	Logan	7,500	7,300	97
	Lonoke	13,100	12,900	98
	Monroe	4,600	4,500	98
	Montgomery	3,300	3,200	97
	Nevada	3,800	3,700	97
	Ouachita	12,100	11,800	98
	Perry	2,800	2,800	100
	Pike	4,100	4,000	98
	Polk	6,600	6,400	97
	Pope	15,900	15,600	98
	Prairie	3,700	3,600	97
	Pulaski	133,300	132,000	99
	Saline	19,600	19,400	99
	Searcy	3,600	3,500	97
	Stone	3,600	3,500	97
	Van Buren	6,100	6,000	98
	White	19,100	18,800	98
	Woodruff	3,800	3,700	97
Yell	6,700	6,600	99	

Net Weekly Circulation	State County	Total Households	TV Households	%
<b>Between 25-49%</b>	ARKANSAS			
	Baxter	13,500	13,200	98
	Boone	11,300	11,100	98
	Chicot	5,700	5,500	96
	Franklin	5,900	5,800	98
	Hempstead	8,700	8,500	98
	Izard	4,800	4,600	96
	Lee	5,000	4,800	96
	Little River	5,000	4,900	98
	Newton	3,000	2,900	97
	Phillips	11,000	10,700	97
Scott	3,900	3,800	97	

(Continued on page A-90)

<b>Station Totals</b>	<b>691,100</b>	<b>678,800</b>	<b>98</b>
<b>Net Weekly Circulation (1987)</b>			<b>459,200</b>
<b>Average Daily Circulation (1987)</b>			<b>296,400</b>

# Arkansas—Little Rock

**KATV**

Ch. 7

**Network Service:** ABC.

**Licensee:** Allbritton Broadcasting Inc., 401 Main St., Little Rock, AR 72201.

**Studios:** 401 Main St., Little Rock, AR 72201; Jefferson Square, Pine Bluff, AR 71611.

**Telephone:** 501-372-7777. **TWX:** 501-721-8372.

**Technical Facilities:** Channel No. 7 (174-180 MHz). Authorized power: 316-kw visual, 50-kw aural. Antenna: 2006-ft. above av. terrain, 2000-ft. above ground, 2272-ft. above sea level.

Latitude 34° 28' 22.6"  
Longitude 92° 12' 10.5"

**Transmitter:** U.S. Hwy. 65, 2-mi. N of Redfield, AR.

**Multichannel TV Sound:** Separate audio program.

**Satellite Earth Stations:** Andrew, 7.3-meter C-band; Andrew, 4.5-meter C-band; Comtech, 7.3-meter C-band; Avantek, Pinzone, Microdyne receivers.

**News Service:** AP.

**Ownership:** Allbritton Communications Co., 100%. See Group Ownership of Television Stations.

**Began Operation:** December 19, 1953. John T. Griffin and James C. Leake increased holdings from 45% to 50% each when Bryan Mathes sold them his 10% stock (**Television Digest**, Vol. 16:45). Reorganization resulted in Griffin owning 55.81%. Transfer of control to Leakes approved by FCC Sept. 19, 1969 (Vol. 9:15). Sale to present owner by Leake Industries approved by FCC Feb. 14, 1983 (Vol. 22:45).

**Represented (sales):** Petry Television Inc.

**Represented (legal):** Hogan & Hartson.

**Represented (engineering):** Cohen & Dippell.

**Personnel:**

DALE NICHOLSON, president & general manager.  
KEN KOEPKA, director of operations & chief engineer.  
JOE DELGROSSO, general sales manager.  
RON KELLY, national sales manager.

**Highest One Hour Rate:** \$8000.

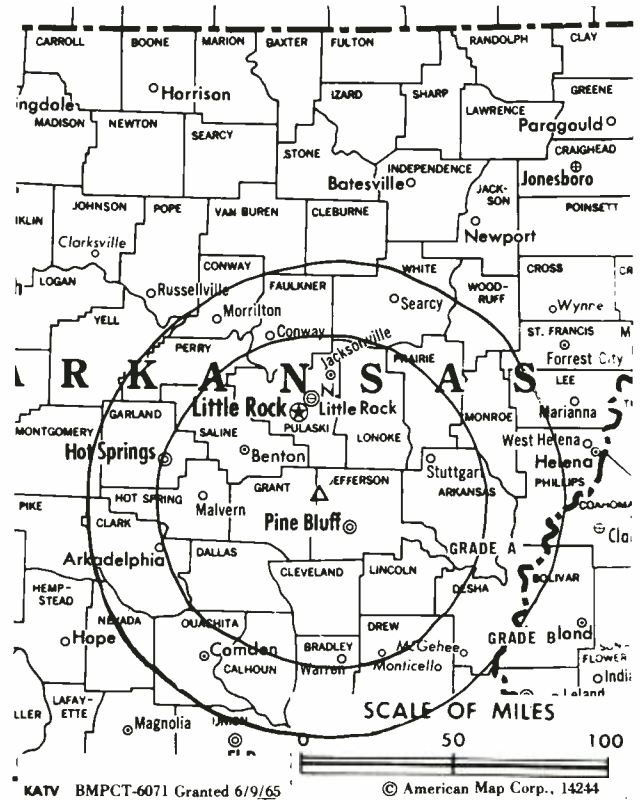
**Highest 30 Sec. Rate:** \$2000.

**NETWORK BASE HOURLY RATE:** \$1250.

**City of License:** Little Rock. **ADI:** Little Rock, AR. **Rank:** 53.

Total Households: © MSI Consumer Market Data as of 1/1/87. TV Homes, TV% and Circulation © 1987 Arbitron. County coverage based on Arbitron study.

Net Weekly Circulation	State County	Total Households	TV Households	%
<b>50% &amp; Over</b>	<b>ARKANSAS</b>	8,600	8,500	99
	Arkansas			
	Bradley	5,200	5,100	98
	Calhoun	2,200	2,200	100
	Chicot	5,700	5,500	96
	Clark	8,100	7,900	98
	Cleburne	7,800	7,600	97
	Cleveland	3,000	2,900	97
	Conway	7,200	7,100	99
	Dallas	4,000	3,900	97
	Desha	6,500	6,300	97
	Drew	6,400	6,200	97
	Faulkner	18,500	18,200	98
	Garland	31,600	31,100	98
	Grant	4,900	4,800	98
	Hot Spring	10,400	10,200	98
	Independence	11,900	11,700	98
	Jackson	7,800	7,600	97



Net Weekly Circulation	State County	Total Households	TV Households	%
<b>50% &amp; Over</b>	Jefferson	30,500	30,000	98
	Johnson	7,100	6,900	97
	Lee	5,000	4,800	96
	Lincoln	3,700	3,600	97
	Lonoke	13,100	12,900	98
	Monroe	4,600	4,500	98
	Montgomery	3,300	3,200	97
	Nevada	3,800	3,700	97
	Ouachita	12,100	11,800	98
	Perry	2,800	2,800	100
	Phillips	11,000	10,700	97
	Pike	4,100	4,000	98
	Polk	6,600	6,400	97
	Pope	15,900	15,600	98
	Prairie	3,700	3,600	97
	Pulaski	133,300	132,000	99
	St Francis	9,800	9,600	98
	Saline	19,600	19,400	99
	Stone	3,600	3,500	97
	Union	18,200	17,900	98
Van Buren	6,100	6,000	98	
White	19,100	18,800	98	
Woodruff	3,800	3,700	97	
Yell	6,700	6,600	99	
<b>Between 25-49%</b>	<b>ARKANSAS</b>			
	Ashley	9,200	9,000	98
	Baxter	13,500	13,200	98
	Boone	11,300	11,100	98
	Columbia	9,700	9,500	98
	Craighead	23,800	23,500	99
	Hempstead	8,700	8,500	98
	Howard	5,100	5,000	98
(Continued on page A-90)				
<b>Station Totals</b>		<b>819,100</b>	<b>804,500</b>	<b>98</b>
<b>Net Weekly Circulation (1987)</b>				<b>489,400</b>
<b>Average Daily Circulation (1987)</b>				<b>300,900</b>

# Arkansas—Little Rock

**KLRT**

**Ch. 16**

**Network Service:** None, independent.

**Grantee:** LRTV Ltd. Partnership, 630 Third Ave., New York, NY 10017.

**Studio:** 11711 W. Markham, Little Rock, AR 72211.

**Telephone:** 501-375-1616.

**Technical Facilities:** Channel No. 16 (482-488 MHz). Authorized power: 5000-kw max. visual, 500-kw max. aural. Antenna: 1772-ft. above av. terrain, 1266-ft. above ground, 2220-ft. above sea level.

Latitude 34° 47' 57"  
Longitude 92° 29' 29"

**Transmitter:** Shinall Mountain, 3-mi. W of Little Rock.

**Satellite Earth Stations:** Microdyne, 5-meter; Microdyne, 3.7-meter; M/A-Com, Microdyne receivers.

**News Service:** AP.

**Ownership:** SCS Communications of Little Rock Inc., gen. partner, 74%; Agronomics Inc., ltd. partner, 6%; Teleco Arkansas Inc., ltd. partner, 5%; Little Rock TV 16 Inc., ltd. partner, 5%; Central Arkansas Television Inc., ltd. partner, 5%; May Broadcasting Co. of Arkansas Inc., ltd. partner, 5%. Garrett Scollard controls SCS Communications & has a ltd. partnership interest in WSEE(TV), Erie, PA.

**Began Operation:** June 26, 1983.

**Represented (sales):** MMT Sales Inc.

**Represented (legal):** Crowell & Moring.

**Represented (engineering):** David Steel & Associates.

**Personnel:**

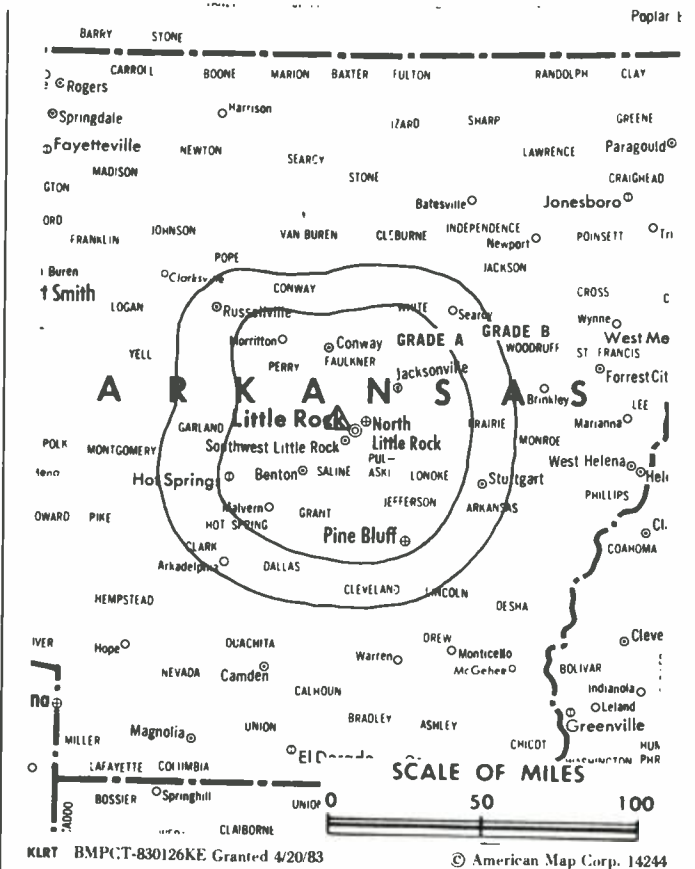
- ALLEN S. FEUER, vice president & general manager.
- MIGUEL COPELLO, operations manager.
- LANNY KIEST, sales manager.
- BILL POWELL, news director.
- BILL VAN DUYNHOVEN, chief engineer.

**Highest 30 Sec. Rate:** (November 4, 1986) \$700.

**City of License:** Little Rock. **ADI:** Little Rock, AR. **Rank:** 53.

Total Households: © MSI Consumer Market Data as of 1/1/87. TV Homes, TV% and Circulation © 1987 Arbitron. County coverage based on Arbitron study.

Net Weekly Circulation	State County	Total Households	TV Households	%
<b>50% &amp; Over</b>	<b>ARKANSAS</b>			
	Arkansas	8,600	8,500	99
	Conway	7,200	7,100	99
	Faulkner	18,500	18,200	98
	Grant	4,900	4,800	98
	Hot Spring	10,400	10,200	98
	Jefferson	30,500	30,000	98
	Lonoke	13,100	12,900	98
	Prairie	3,700	3,600	97
	Pulaski	133,300	132,000	99
	Saline	19,600	19,400	99
	White	19,100	18,800	98
<b>Between 25-49%</b>	<b>ARKANSAS</b>			
	Calhoun	2,200	2,200	100
	Clark	8,100	7,900	98



KLRT BMPCT-830126KE Granted 4/20/83 © American Map Corp. 14244

Net Weekly Circulation	State County	Total Households	TV Households	%
<b>Between 25-49%</b>	<b>ARKANSAS</b>			
	Cleburne	7,800	7,600	97
	Cleveland	3,000	2,900	97
	Desha	6,500	6,300	97
	Drew	6,400	6,200	97
	Garland	31,600	31,100	98
	Lincoln	3,700	3,600	97
	Monroe	4,600	4,500	98
	Perry	2,800	2,800	100
	Pike	4,100	4,000	98
	Van Buren	6,100	6,000	98
Woodruff	3,800	3,700	97	
<b>Between 5-24%</b>	<b>ARKANSAS</b>			
	Bradley	5,200	5,100	98
	Dallas	4,000	3,900	97
	Jackson	7,800	7,600	97
	Johnson	7,100	6,900	97
	Lee	5,000	4,800	96
	Montgomery	3,300	3,200	97
	Nevada	3,800	3,700	97
	Pope	15,900	15,600	98
	St Francis	9,800	9,600	98
	Searcy	3,600	3,500	97
Stone	3,600	3,500	97	
Yell	6,700	6,600	99	
<b>Station Totals</b>		<b>435,400</b>	<b>428,300</b>	<b>98</b>
<b>Net Weekly Circulation (1987)</b>			<b>216,400</b>	
<b>Average Daily Circulation (1987)</b>			<b>102,600</b>	

# Arkansas—Little Rock

**KTHV**

**Ch. 11**

**Network Service:** CBS.

**Licensee:** Arkansas Television Co., Box 269, Little Rock, AR 72203.

**Studio:** 8th & Izard Sts., Little Rock, AR 72203.

**Telephone:** 501-376-1111.

**Technical Facilities:** Channel No. 11 (198-204 MHz). Authorized power: 316-kw visual, 37.6-kw aural. Antenna: 1710-ft. above av. terrain, 1098-ft. above ground, 2128-ft. above sea level.

Latitude 34° 47' 57"  
Longitude 92° 29' 59"

**Transmitter:** Shinn Mountain.

**Satellite Earth Station:** Microdyne, 7-meter; Microdyne receivers.

**News Services:** AP, UPI.

**Ownership:** Arkansas Television Co. K. A. Engle Trust, 81.2%; C. Stanley Berry, chmn.-v.p.-secy., 6.34%; Marcus B. George, pres.-treas., 6.34%.

**Began Operation:** November 27, 1955.

**Represented (sales):** Seltel Inc.

**Represented (legal):** Dempsey & Koplovitz.

**Personnel:**

ROBERT L. BROWN, president & general manager.  
DOUG LAUGHTER, vice president, station operations.  
LONNIE GIBBONS, national sales manager.  
BOB HICKS, program manager.  
STEVE DOAN, production manager.  
FRED ANDERSON, director of engineering.

**Highest 30 Sec. Rate:** \$900.

**NETWORK BASE HOURLY RATE:** \$725.

**City of License:** Little Rock. **ADI:** Little Rock, AR. **Rank:** 53.

Total Households: © MSI Consumer Market Data as of 1/1/87. TV Homes, TV% and Circulation © 1987 Arbitron. County coverage based on Arbitron study.

Net Weekly Circulation	State County	Total Households	TV Households	%
<b>50% &amp; Over</b>	<b>ARKANSAS</b>	8,600	8,500	99
	Arkansas	5,200	5,100	98
	Bradley	2,200	2,200	100
	Calhoun	8,100	7,900	98
	Clark	7,800	7,600	97
	Cleburne	3,000	2,900	97
	Cleveland	7,200	7,100	99
	Conway	4,000	3,900	97
	Desha	6,500	6,300	97
	Drew	6,400	6,200	97
	Faulkner	18,500	18,200	98
	Garland	31,600	31,100	98
	Grant	4,900	4,800	98
	Hot Spring	10,400	10,200	98
	Independence	11,900	11,700	98
	Izard	4,800	4,600	96
	Jackson	7,800	7,600	97
	Jefferson	30,500	30,000	98
	Johnson	7,100	6,900	97
	Lincoln	3,700	3,600	97
	Lonoke	13,100	12,900	98
	Monroe	4,600	4,500	98
	Montgomery	3,300	3,200	97
	Nevada	3,800	3,700	97
	Quachita	12,100	11,800	98
	Perry	2,800	2,800	100
	Pike	4,100	4,000	98



KTHV BPCT-850507KF Granted 8/15/85 © American Map Corp., No. 14244

Net Weekly Circulation	State County	Total Households	TV Households	%
<b>50% &amp; Over</b>	Pope	15,900	15,600	98
	Prairie	3,700	3,600	97
	Pulaski	133,300	132,000	99
	Saline	19,600	19,400	99
	Stone	3,600	3,500	97
	Van Buren	6,100	6,000	98
	White	19,100	18,800	98
	Woodruff	3,800	3,700	97
	Yell	6,700	6,600	99
	<b>Between 25-49%</b>	<b>ARKANSAS</b>	13,500	13,200
Baxter		8,700	8,500	98
Hempstead		5,100	5,000	98
Howard		5,000	4,800	96
Lee		7,500	7,300	97
Logan		3,000	2,900	97
Newton		11,000	10,700	97
Phillips		6,600	6,400	97
Polk		9,800	9,600	98
St Francis		3,600	3,500	97
Sharp	6,600	6,300	95	
<b>Between 5-24%</b>	<b>ARKANSAS</b>	11,300	11,100	98
	Boone	5,700	5,500	96
	Chicot	23,800	23,500	99
	Craighead	6,800	6,700	99
	Cross	5,900	5,800	98
	Franklin	7,200	7,000	97
	Lawrence	4,500	4,300	96
	Madison	5,100	5,000	98
	Marion	3,900	3,800	97
	Scott	39,000	38,600	99
	Sebastian	5,500	5,400	98
	Sevier	18,200	17,900	98
	Union			
<b>Station Totals</b>		<b>663,100</b>	<b>651,300</b>	<b>98</b>
<b>Net Weekly Circulation (1987)</b>			<b>426,000</b>	
<b>Average Daily Circulation (1987)</b>			<b>251,400</b>	

# Arkansas—Pine Bluff

## KJTM-TV

Ch. 38

**Network Service:** None, independent.

**Licensee:** Television Corp. of Arkansas, 7123 Interstate 30, Suite 54, Little Rock, AR 72209.

**Studio:** 2304 W. 29th Ave., Pine Bluff, AR 71613.

**Telephone:** 501-562-3838.

**Technical Facilities:** Channel No. 38 (614-620 MHz). Authorized power: 5000-kw max. visual, 500-kw max. aural. Antenna: 1945-ft. above av. terrain, 1879-ft. above ground, 2219-ft. above sea level.

Latitude 34° 26' 31"  
Longitude 92° 13' 03"

**Transmitter:** 2-mi. W of Redfield.

**Ownership:** TVX Broadcast Group, 80.0%; A. G. Kasselberg, 9.00%; Chloe K. Poag, 9.00%; Cortez Washington, 1.00%; Lester Silberagle, 0.50%; Don Eilbott, 0.50%. See TVX in Group Ownership of Television Stations.

**Began Operation:** June 17, 1986.

**Represented (sales):** TeleRep Inc.

**Represented (engineering):** John A. Fergie.

**Personnel:**

JEFF FAYES, general manager.  
MICHAEL KARRAS, operations & program manager.  
MARIA C. KENT, general sales manager.  
RICHARD DUNCAN, director of engineering.

**Highest 30 Sec. Rate:** \$400.

**City of License:** Pine Bluff. **ADI:** Little Rock, AR. **Rank:** 53.

Total Households: © MSI Consumer Market Data as of 1/1/87. TV Homes, TV% and Circulation © 1987 Arbitron. County coverage based on Arbitron study.

Net Weekly Circulation	State County	Total Households	TV Households	%
<b>50% &amp; Over</b>	<b>ARKANSAS</b>			
	Cleveland	3,000	2,900	97
<b>Between 25-49%</b>	<b>ARKANSAS</b>			
	Faulkner	18,500	18,200	98
	Grant	4,900	4,800	98
	Jefferson	30,500	30,000	98
	Lonoke	13,100	12,900	98
	Pulaski	133,300	132,000	99
	Saline	19,600	19,400	99
Woodruff	3,800	3,700	97	



KJTM-TV BMPCT-850410KH Granted 5/15/85 © American Map Corp., No. 14244

Net Weekly Circulation	State County	Total Households	TV Households	%
<b>ARKANSAS</b>				
<b>Between 5-24%</b>	Arkansas	8,600	8,500	99
	Bradley	5,200	5,100	98
	Clark	8,100	7,900	98
	Cleburne	7,800	7,600	97
	Conway	7,200	7,100	99
	Dallas	4,000	3,900	97
	Garland	31,600	31,100	98
	Hot Spring	10,400	10,200	98
	Lincoln	3,700	3,600	97
	Prairie	3,700	3,600	97
Van Buren	6,100	6,000	98	
White	19,100	18,800	98	
<b>Station Totals</b>		<b>342,200</b>	<b>337,300</b>	<b>98</b>
<b>Net Weekly Circulation (1987)</b>				<b>81,300</b>
<b>Average Daily Circulation (1987)</b>				<b>32,700</b>

## Arkansas

### KARK-TV, Little Rock (Arbitron Data Continued)

Net Weekly Circulation	State County	Total Households	TV Households	%
<b>Between 25-49%</b>	<b>ARKANSAS</b>			
	Sevier	5,500	5,400	98
	Sharp	6,600	6,300	95
	Union	18,200	17,900	98
<b>Between 5-24%</b>	<b>ARKANSAS</b>			
	Ashley	9,200	9,000	98
	Craighead	23,800	23,500	99
	Cross	6,800	6,700	99
	Greene	12,000	11,800	98
	Howard	5,100	5,000	98
	Lawrence	7,200	7,000	97
	Marion	5,100	5,000	98
	Randolph	6,300	6,100	97
	St Francis	9,800	9,600	98
	Sebastian	39,000	38,600	99

## VIDEO WEEK

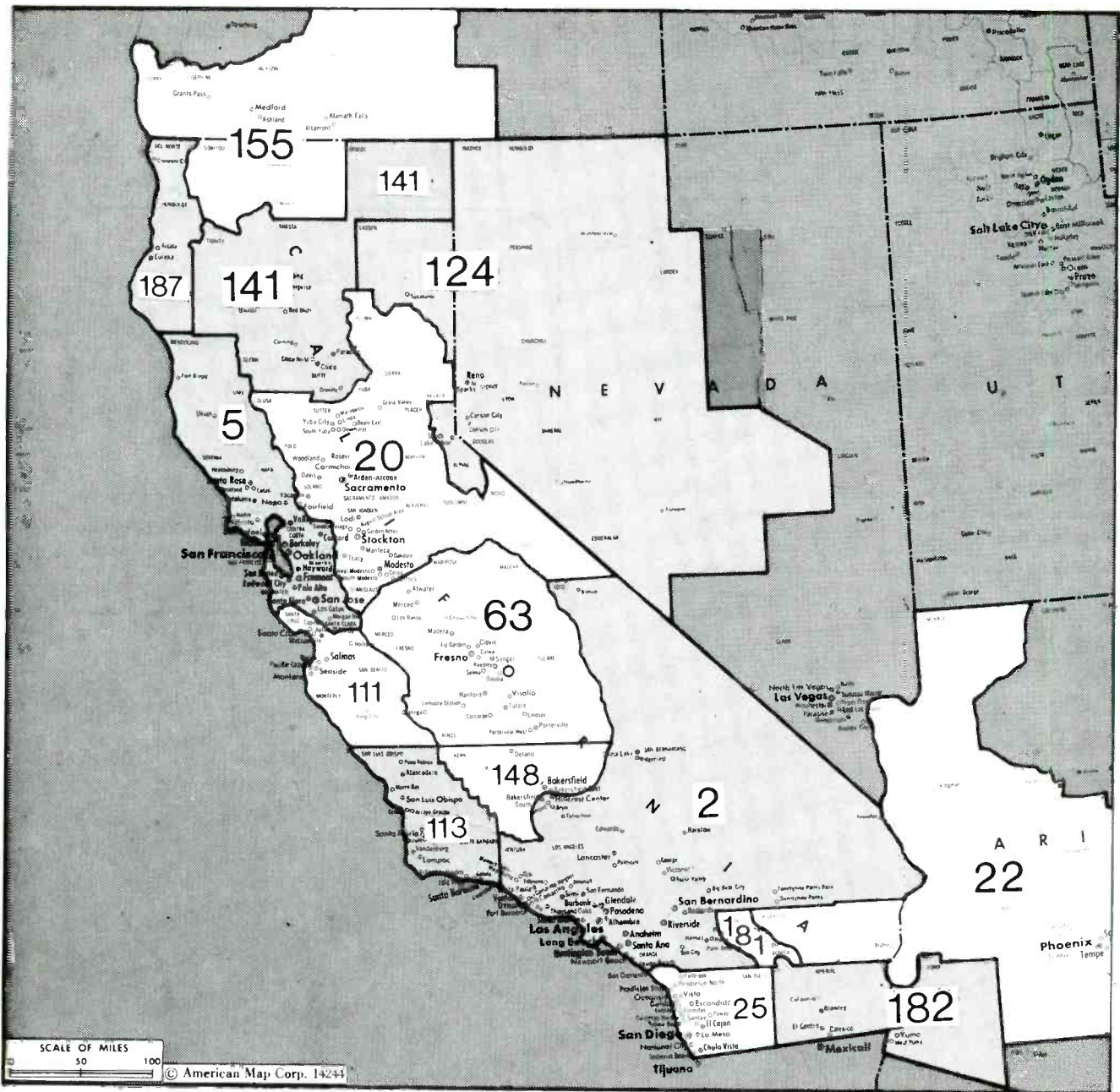
An invaluable news service for video programmers, distributors and suppliers.

Call 202-872-9200 for information

### KATV, Little Rock (Arbitron Data Continued)

Net Weekly Circulation	State County	Total Households	TV Households	%
<b>Between 25-49%</b>	<b>ARKANSAS</b>			
	Little River	5,000	4,900	98
	Newton	3,000	2,900	97
	Searcy	3,600	3,500	97
	Sevier	5,500	5,400	98
	<b>MISSISSIPPI</b>			
	Washington	23,600	23,200	98
<b>Between 5-24%</b>	<b>ARKANSAS</b>			
	Crittenden	16,300	15,900	98
	Cross	6,800	6,700	99
	Izard	4,800	4,600	96
	Lafayette	3,600	3,500	97
	Lawrence	7,200	7,000	97
	Logan	7,500	7,300	97
	Marion	5,100	5,000	98
	Miller	14,200	14,000	99
	Mississippi	19,500	19,200	98
	Poinsett	9,100	9,000	99
	Scott	3,900	3,800	97
	Sebastian	39,000	38,600	99
	Sharp	6,600	6,300	95
	<b>MISSISSIPPI</b>			
	Bolivar	14,100	13,700	97
	Coahoma	11,900	11,600	97
	<b>TEXAS</b>			
	Bowie	30,200	29,800	99





Market	Arbitron ADI TV Households	Rank	Market Area Commercial TV Stations
Los Angeles, CA	4,532,700	2	KABC-TV (7), KAGL (30), KCBS-TV(2), KCOP (13), KDOC-TV (56), KHJ-TV (9), KHSC (46), KMEX-TV (34), KNBC-TV(4), KSCI (18), KTNB-TV (40), KTIE (63), KTLA (5), KTTV (11), KVEA (52), KVVU(64), KWHY-TV (22)
San Francisco, CA	2,077,000	5	KBHK-TV (44), KDTV (14), KFCC(42), KFTY (50), KGO-TV (7), KICU-TV (36), KLXV-TV (65), KNTV (11), KOFY-TV(20), KPIX (5), KPST-TV (66), KRON-TV (4), KSTS (48), KTSF (26), KTVU (2), KWBB (38)
Sacramento-Stockton, CA	931,800	20	KCRA-TV (3), KCSO (19), KOVR-TV (13), KRKB-TV (31), KSCH-TV (58), KTXL (40), KXTV (10)
Phoenix, AZ	892,000	22	KNXV-TV (15), KPAZ-TV (21), KPHO-TV(5), KPNX-TV (12), KTSP-TV (10), KTVK (3), KTVW-TV (33), KUSK (7), KUTP (45)
San Diego, CA	787,000	25	KCST-TV (39), KFMB-TV (8), KGTV(10), KTTY (69), KUSI-TV (51), XETV (6), XEWT-TV (12)
Fresno-Visalia, CA	405,100	63	KAIL (53), KFSN-TV (30), KFTV(21), KJEO (47), KMPH (26), KMSG-TV (59), KSEE (24)
Salinas-Monterey, CA	198,400	111	KCBA (35), KMST (46), KSBW(8), KSMS-TV (67)
Santa Barbara-Santa Maria-San Luis Obispo, CA	192,100	113	KCOY-TV (12), KEYT-TV (3), KSBY-TV (6)
Reno, NV	166,600	124	KAME-TV (21), KCRL (4), KOLO-TV (8), KREN-TV (27), KTVN (2)
Chico-Redding, CA	149,900	141	KCPM (24), KHSL-TV (12), KRCR-TV (7)
Bakersfield, CA	142,400	148	KBAK-TV (29), KERO-TV (23), KGET(17)
Medford, OR	123,200	155	KDRV (12), KOBI (5), KOTI (2), KTVL(10)
Palm Springs, CA	61,000	181	KESQ-TV (42), KMIR-TV (36)
El Centro, CA-Yuma, AZ	58,900	182	KEYC-TV (9), KYEL-TV (13)
Eureka, CA	51,100	187	KIEM-TV (3), KREQ (23), KVIQ-TV (6)

**State Cross Reference List**

Communities That Receive Programs of  
Stations That are Located Elsewhere

- KRCR-TV, Chico .....See Redding, CA
- KVEA-TV, Corona.....See Los Angeles, CA
- KREQ, Eureka .....See Arcata, CA
- KFTV, Hanford .....See Fresno, CA
- KHSC, Los Angeles.....See Ontario, CA
- KCSO, Modesto .....See Sacramento, CA
- KSBW & KMST, Monterey .....See Salinas, CA
- KTVU, Oakland .....See San Francisco, CA
- KHSL-TV, Redding .....See Chico, CA
- KNTV, Salinas-Monterey .....See San Jose, CA
- KAGL, San Bernardino .....See Los Angeles, CA
- KSCI, San Bernardino .....See Los Angeles, CA
- KFCB, San Francisco.....See Concord, CA
- KMSG-TV, Sanger.....See Fresno, CA
- KSBW & KMST, San Jose .....See Salinas-Monterey, CA
- KTBN-TV, Santa Ana.....See Los Angeles, CA
- KCSO, Stockton.....See Sacramento, CA
- KOVR-TV & KTXL, Stockton.....See Sacramento, CA
- KMPH, Visalia .....See Fresno, CA

**California Station Status as of October 1, 1987**

	VHF	UHF	TOTAL
Commercial Television Stations	28	45	73
Educational Television Stations	4	12	16
	32	57	89

The new tax law can help  
finance your sale.  
A phone call will tell you how.

*THE  
TED HEPBURN  
COMPANY*

**Ted Hepburn, President    Todd Hepburn, Vice-President**  
325 Garden Road, Palm Beach, Florida 33480 (305) 863-8995  
P.O. Box 42401, Cincinnati, Ohio 45242 (513) 791-8730

# California—Anaheim

## KDOC-TV

Ch. 56

**Network Service:** None, independent.

**Licensee:** Golden Orange Broadcasting Co. Inc., 1730 S. Clementine St., Anaheim, CA 92802.

**Studio:** 1730 S. Clementine St., Anaheim, CA 92802.

**Telephone:** 714-999-5000.

**Technical Facilities:** Channel No. 56 (722-728 MHz). Authorized power: 2820-kw max. & 331-kw horizontal visual, 652-kw max. & 76.2-kw horizontal aural. Antenna: 2386-ft. above av. terrain, 220-ft. above ground, 5555-ft. above sea level.

Latitude 34° 11' 14"  
Longitude 117° 42' 01"

**Transmitter:** Sunset Ridge, 5-mi. NE of Claremont.

**Multichannel TV Sound:** Stereo only.

**Satellite Earth Stations:** AFC, 3.7-meter; Simulsat, 5-meter; Microdyne, Scientific-Atlanta, M/A-Com receivers.

**Ownership:** Pat Boone, pres., 36.42%; Thomas Sheridan, v.p., 6.64%; Calvin C. Brack, secy.-treas., 23.7%; Bill Simon, 23.59%; Estate of Jimmy Durante, 3.03%; Richard Shepherd, 2.66%; Michael Volpe, 1.99%; David Levy, 1.97%.

**Began Operation:** October 1, 1982.

**Represented (legal):** Cohn & Marks.

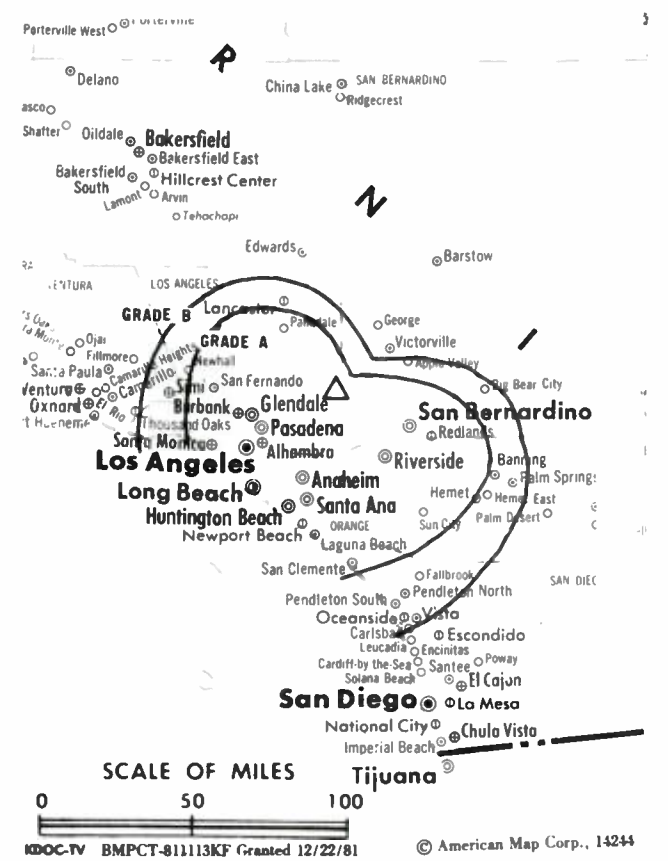
**Personnel:**

DENNIS BROWN, general manager.  
ROGER KNIPP, chief engineer.

**Highest 30 Sec. Rate:** \$250.

**City of License:** Anaheim. **ADI:** Los Angeles. **Rank:** 2.

Total Households: © MSI Consumer Market Data as of 1/1/87. TV Homes, TV% and Circulation © 1987 Arbitron. County coverage based on Arbitron study.



Net Weekly Circulation	State County	Total Households	TV Households	%
<b>Between 5-24%</b>	<b>CALIFORNIA</b>			
	Los Angeles	2,962,300	2,881,300	97
	Orange	765,500	751,800	98
	Riverside West	237,300	228,300	96
	San Bernardino	385,000	372,700	97
<b>Station Totals</b>		<b>4,350,100</b>	<b>4,234,100</b>	<b>97</b>
<b>Net Weekly Circulation (1987)</b>				<b>305,700</b>
<b>Average Daily Circulation (1987)</b>				<b>96,600</b>

# California—Arcata-Eureka

## KREQ

Ch. 23

**Network Service:** Fox.

**Grantee:** The Mad River Bcstg. Co. Inc., Box 8849, Calabasas, CA 91302.

**Studio:** 1485 L St., Arcata, CA 95521-5742.

**Mailing Address:** Box 1116, Arcata, CA 95521-1116.

**Telephones:** 818-884-3818; 707-826-2323.

**Technical Facilities:** Channel No. 23 (524-530 MHz). Authorized power: 1380-kw max. visual, 55-kw max. aural. Antenna: 1659-ft. above av. terrain, 270-ft. above ground, 2940-ft. above sea level.

Latitude	40°	43'	36"
Longitude	123°	58'	18"

Holds CP for change to 141-kw max. visual, 14-kw max. aural, 1636-ft. above av. terrain, 279-ft. above ground, 2890-ft. above sea level. BMPCT-860620KJ.

**Transmitter:** 1733 Barry Ridge, 11-mi. ESE of Eureka.

**Multichannel TV Sound:** Stereo only.

**Satellite Earth Stations:** Scientific-Atlanta, 3.5-meter C-band; Microdyne, 3.75-meter Ku- & C-band; DX Engineering, M/A-Com, Scientific-Atlanta receivers.

**News Service:** INN.

**Ownership:** Liz Weller, pres. & Jack Fiman, 13.6% jointly; Lawrence Rogow, secy., 25%; Garry Spire, treas., 25%; David Marcus, 18.2%; Ken Coplon, 9.10%; David Gondek, 9.10%. Spire & Rogow have interest in Response Bcstg. Corp., permittee of Ch. 64, Bellingham, WA; LPTV stations; Calavision cable TV system, Los Angeles County, CA.

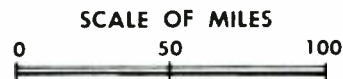
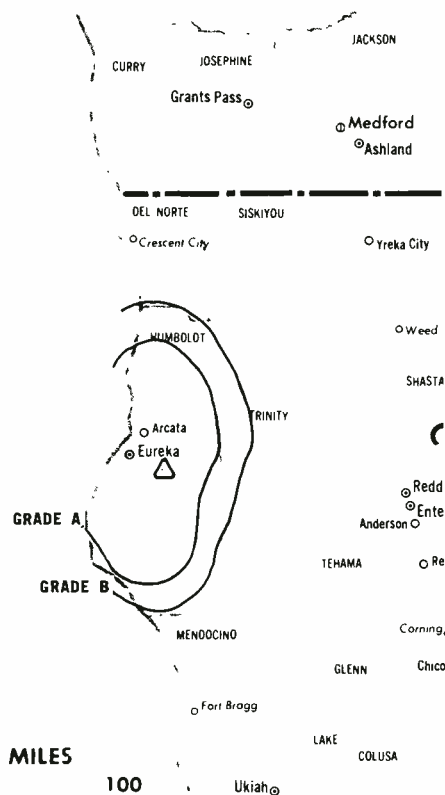
**Began Operation:** August 1, 1987.

**Represented (legal):** Arter & Hadden.

**Represented (engineering):** Venture Technologies.

**Personnel:**

LAWRENCE ROGOW, general manager.  
CHARLES LOHR, sales manager.



KREQ BPCT-821207KE Granted 2/27/84

© American Map Corp., No. 14244

SKIP MOODY, local sales manager.  
DONALD WILSON, director of engineering.  
JOHN DOYLE, production manager.  
LYNN MACKKEY, operations manager.  
CHERYL PAULING, traffic director.

**Highest One Hour Rate:** \$1500.

**Highest 30 Sec. Rate:** \$500.

**Arbitron Data:** Not available.

**City of License:** Arcata. **ADI:** Eureka. **Rank:** 187.

# California—Bakersfield

## KBAK-TV

Ch. 29

**Network Service:** ABC.

**Licensee:** Burnham Broadcasting Co., Box 2929, Bakersfield, CA 93303.

**Studio:** 1901 Westwind Dr., Bakersfield, CA 93301.

**Telephone:** 805-327-7955. **TWX:** 910-327-1109.

**Technical Facilities:** Channel No. 29 (560-566 MHz). Authorized power: 1700-kw max. & 77.6-kw horizontal visual, 340-kw max. & 15.5-kw horizontal aural. Antenna: 3730-ft. above av. terrain, 230-ft. above ground, 7775-ft. above sea level.

Latitude 35° 27' 11"  
Longitude 118° 35' 25"

**Transmitter:** Breckenridge Mtn., 24-mi. ENE of Bakersfield.

**Satellite Earth Stations:** Andrew, 7.3-meter C-band; Scientific-Atlanta, 5-meter C-band; Andrew, 4.5-meter C-band; AFC, 3.7-meter Ku-band; Avantek, M/A-Com, Scientific-Atlanta receivers.

**News Service:** AP.

**Ownership:** Burnham Broadcasting Co. See Group Ownership of Television Stations.

**Began Operation:** August 20, 1953. Sale to Reeves Broadcasting Corp. by **San Francisco Chronicle** approved Oct. 12, 1960 by FCC (**Television Digest**, Vol. 16:36, 42). Sale to Harriscope Bcstg. Corp. by Reeves Broadcasting Corp. approved May 12, 1964 by FCC (Vol. 3:52; 4:18). Sale to present owner by Harriscope approved by FCC Oct. 2, 1986.

**Represented (sales):** Katz Television.

**Represented (legal):** Fisher, Wayland, Cooper & Leader.

**Represented (engineering):** Hammett & Edison Inc.

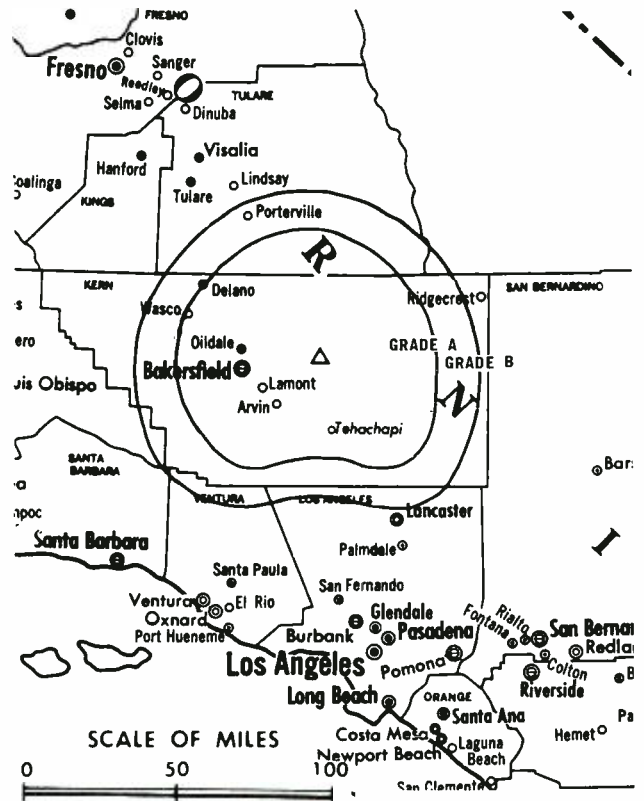
**Personnel:**

FRANK GARDNER, president & general manager.  
WAYNE LANSCH, general sales manager.  
NANCY HOFEDITZ, program director.  
ROBERT BANKS, chief engineer.  
HENRY MENDOZA, news director.

**Highest 30 Sec. Rate** (June 23, 1987): \$1400.

**NETWORK BASE HOURLY RATE:** \$771.

**City of License:** Bakersfield. **ADI:** Bakersfield. **Rank:** 148.



KBAK-TV BPCT-4248 Granted 9/23/69 © American Map Corp., 14244

Total Households: © MSI Consumer Market Data as of 1/1/87. TV Homes, TV% and Circulation © 1987 Arbitron. County coverage based on Arbitron study.

Net Weekly Circulation	State County	Total Households	TV Households	%
50% & Over	CALIFORNIA Kern West	144,600	139,600	97
	CALIFORNIA Kings Tulare	26,600 94,600	25,400 90,600	95 96
Between 5-24%	CALIFORNIA Kern East	26,400	25,400	96
<b>Station Totals</b>		<b>292,200</b>	<b>281,000</b>	<b>96</b>
<b>Net Weekly Circulation (1987)</b>			<b>187,100</b>	
<b>Average Daily Circulation (1987)</b>			<b>91,000</b>	

# California—Bakersfield

## KERO-TV

Ch. 23

**Network Service:** CBS.

**Licensee:** McGraw-Hill Bcstg. Co. Inc., 321 21st St., Bakersfield, CA 93303.

**Studio:** Television Center, Box 2367, Bakersfield, CA 93303.

**Telephone:** 805-327-1441. **TWX:** 910-327-1103.

**Technical Facilities:** Channel No. 23 (524-530 MHz). Authorized power: 1760-kw max., 323-kw horizontal max. & 72.4-kw horizontal av. visual, 352-kw max., 64.4-kw horizontal max. & 14.4-kw horizontal av. aural. Antenna: Directional, 3700-ft. above av. terrain, 183-ft. above ground, 7668-ft. above sea level.

Latitude 35° 27' 14"  
Longitude 118° 35' 37"

**Transmitter:** Breckenridge Mtn., 22-mi. E of Bakersfield.

**Satellite Earth Stations:** Microdyne, 7-meter C-band; Scientific-Atlanta, 7-meter; Scientific-Atlanta, 4.6-meter; Microdyne, 3.7-meter Ku-band; M/A-Com, Microdyne, Scientific-Atlanta receivers.

**News Service:** AP.

**Ownership:** McGraw-Hill Bcstg. Co., 100%. See Group Ownership of Television Stations.

**Began Operation:** September 26, 1953. This station operated simultaneously on Chs. 10 & 23 from July 1 to Sept. 1, 1963, and thereafter only on Ch. 23. Sale to present owners by Time-Life Bcst. Inc. approved by FCC March 8, 1972 (*Television Digest*, Vol. 12:10, 11). Sale to Time-Life by Transcontinent Television Corp. approved Feb. 19, 1964 by FCC (Vol. 3:15, 16, 31, 48). Merger of Marietta Bcstg. Inc. (including KFMB-TV-AM, San Diego) into Transcontinent Television Corp. approved May 13, 1959 (Vol. 15:7, 12, 20).

**Represented (sales):** Harrington, Righter & Parsons Inc.

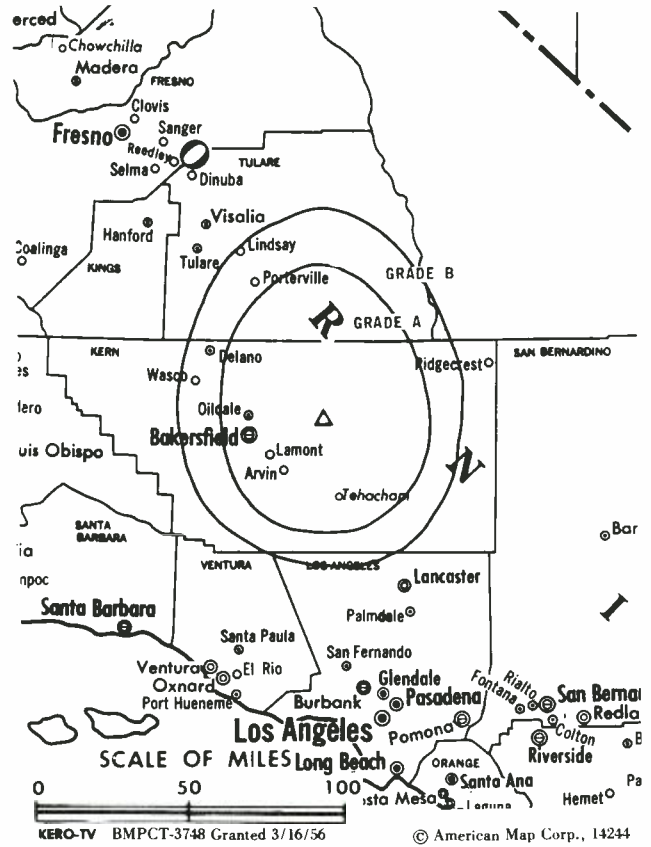
**Represented (legal):** Koteen & Naftalin.

**Personnel:**

- RONALD E. MIRES, vice president & general manager.
- DAVID C. CARFOLITE, general sales manager.
- MICHAEL KNOTEK, national sales manager.
- CARL KNUTSON, production manager.
- CHRIS GREEN, director, program operations/promotion.
- NORMAN E. HALL, director, engineering.
- WALT BROWN, news director.
- LYNN NOEL, director, community affairs.
- RAY SCHIFFHAUER, director, business affairs.

**Rates:** Not available.

**NETWORK BASE HOURLY RATE:** \$800.



**City of License:** Bakersfield. **ADI:** Bakersfield. **Rank:** 148.

Total Households: © MSI Consumer Market Data as of 1/1/87. TV Homes, TV% and Circulation © 1987 Arbitron. County coverage based on Arbitron study.

Net Weekly Circulation	State County	Total Households	TV Households	%
50% & Over	CALIFORNIA Kern West	144,600	139,600	97
	CALIFORNIA Tulare	94,600	90,600	96
Between 25-49%	CALIFORNIA Kern East	26,400	25,400	96
	Kings	26,600	25,400	95
<b>Station Totals</b>		<b>292,200</b>	<b>281,000</b>	<b>96</b>
<b>Net Weekly Circulation (1987)</b>			<b>176,000</b>	
<b>Average Daily Circulation (1987)</b>			<b>95,700</b>	

# California—Bakersfield

**KGET**

Ch. 17

**Network Service:** NBC.

**Licensee:** KGET-TV Inc., 2831 Eye St., Bakersfield, CA 93301.

**Studio:** 28th & Eye Sts., Bakersfield, CA 93301.

**Mailing Address:** Box 1700, Bakersfield, CA 93302.

**Telephone:** 805-327-7511. **TWX:** 910-327-1120.

**Technical Facilities:** Channel No. 17 (488-494 MHz). Authorized power: 5000-kw max. & 398-kw horizontal visual, 500-kw max. & 39.8-kw horizontal aural. Antenna: 1400-ft. above av. terrain, 288-ft. above ground, 3813-ft. above sea level.

Latitude 35° 26' 20"  
Longitude 118° 44' 23"

**Transmitter:** Mt. Adelaide, 16-mi. E of Bakersfield.

**Satellite Earth Stations:** ADM, 6.1-meter C-band; Harris, 6-meter Ku-band; RCA, 3.66-meter Ku-band; Harris, 3-meter Ku-band; Harris, M/A-Com, Scientific-Atlanta receivers.

**News Services:** AP, UPI.

**Ownership:** Ackerley Communications Inc., 100%. See Group Ownership of Television Stations.

**Began Operation:** November 8, 1959. Sale to present owner by Gillett Bcstg. Co. approved by FCC Oct. 14, 1983. Sale to Gillett by ASI Communications approved by FCC June 20, 1978. Transfer to Atlantic States Industries from Lincoln Dellar & wife approved Sept. 11, 1969 (*Television Digest*, Vol. 8:49; 9:37). Previous sale to Dellar by group which included Dellar as 41.2% stockholder approved Dec. 31, 1962.

**Represented (sales):** Seltel Inc.

**Represented (legal):** Rubin, Winston & Diercks.

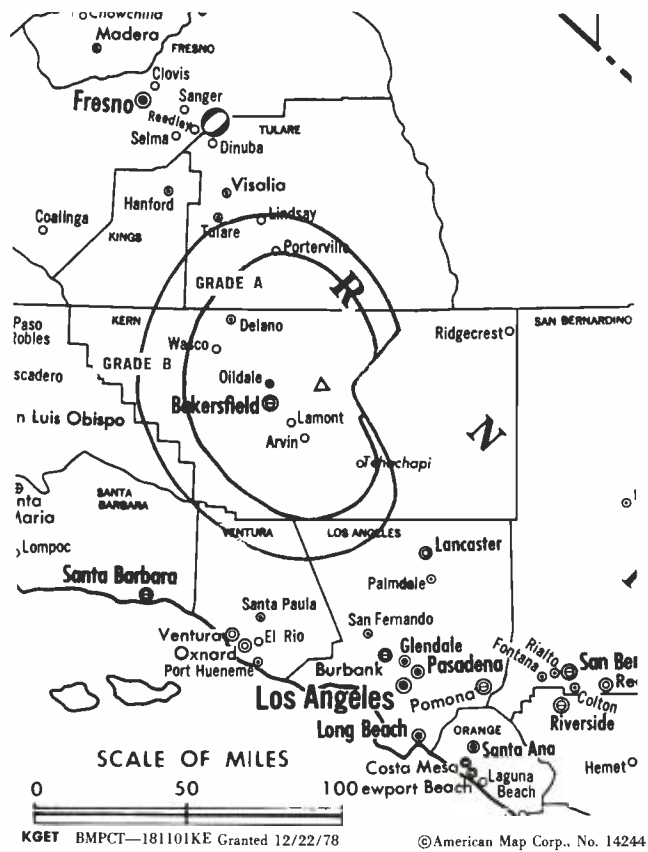
**Personnel:**

RAYMOND A. WATSON, vice president & general manager.  
TOM RANDOUR, general sales manager.  
SHIRLEY SANFORD, program director.  
TOM BALLEW, chief engineer.  
DOUG CALDWELL, news director.

**Highest One Hour Rate:** \$6000.

**Highest 30 Sec. Rate (July 13, 1987):** \$1400.

**NETWORK BASE HOURLY RATE:** \$500.



KGET BMPCT—181101KE Granted 12/22/78

© American Map Corp., No. 14244

**City of License:** Bakersfield. **ADI:** Bakersfield. **Rank:** 148.

Total Households: © MSI Consumer Market Data as of 1/1/87. TV Homes, TV% and Circulation © 1987 Arbitron. County coverage based on Arbitron study.

Net Weekly Circulation	State County	Total Households	TV Households	%
<b>50% &amp; Over</b>	<b>CALIFORNIA</b> Kern West	144,600	139,600	97
<b>Between 25-49%</b>	<b>CALIFORNIA</b> Tulare	94,600	90,600	96
<b>Between 5-24%</b>	<b>CALIFORNIA</b> Kern East	26,400	25,400	96
	Kings	26,600	25,400	95
<b>Station Totals</b>		<b>292,200</b>	<b>281,000</b>	<b>96</b>
<b>Net Weekly Circulation (1987)</b>			<b>166,200</b>	
<b>Average Daily Circulation (1987)</b>			<b>97,000</b>	

# California—Barstow

**KVVT**

**Ch. 64**

**Network Service:** None, independent.

**Grantee:** Sunbelt Television Inc., Box 6464, Victorville, CA 92392.

**Studio:** 15605 Village Dr., Victorville, CA 92394.

**Telephone:** 619-251-5888.

**Technical Facilities:** Channel No. 64 (770-776 MHz). Authorized power: 3134-kw max. visual, 627-kw max. aural. Antenna: 1701-ft. above av. terrain, 203-ft. above ground, 4690-ft. above sea level.

Latitude 34° 36' 34"  
Longitude 117° 17' 20"

**Transmitter:** Quartzsite Mountain, 24-mi. SW of Barstow.

**Satellite Earth Station:** Microdyne, 3.6-meter, Microdyne receivers.

**Ownership:** Riley Jackson, pres., 23.7%; Ray Webb, v.p.-secy., 47.5%; Margaret R. Jackson, treas., 23.7%; Pat Buttram, v.p., 5.0%.

**Began Operation:** August 15, 1987.

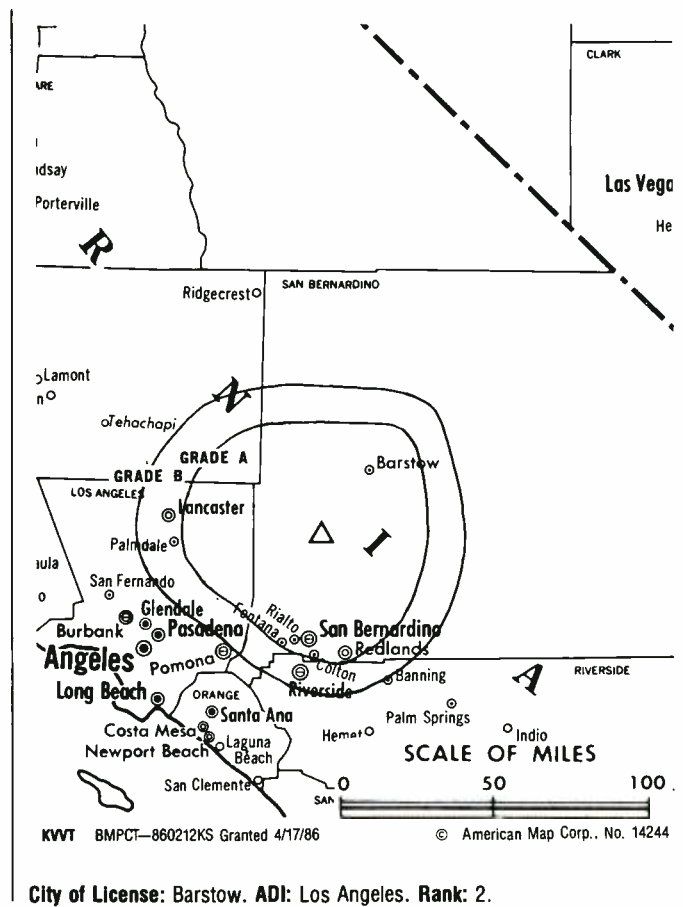
**Represented (legal):** Baker & Hostetler.

**Represented (engineering):** Radio Engineering Co.

**Personnel:**

RILEY JACKSON, president.  
RAY WEBB, general manager.  
JONATHAN WOOD, engineering director.  
JAMES HALL, operations director.  
ROBERT MORGAN, news director.

**Arbitron Data:** Not available



**City of License:** Barstow. **ADI:** Los Angeles. **Rank:** 2.



# California—Chico

**KCPM**

**Ch. 24**

**Network Service:** NBC.

**Licensee:** LTB Cable Sports Corp., Box 4406, Chico, CA 95927.

**Studio:** 180 E. 4th St., Chico, CA 95928.

**Telephone:** 916-893-2424.

**Technical Facilities:** Channel No. 24 (530-536 MHz). Authorized power: 5000-kw visual, 500-kw aural. Antenna: 1850-ft. above av. terrain, 997-ft. above ground, 2762-ft. above sea level.

Latitude 40° 15' 31"  
Longitude 122° 05' 20"

**Transmitter:** 9.5-mi. NE of Red Bluff.

**Multichannel TV Sound:** Stereo only.

**Satellite Earth Stations:** 6-meter Ku-band; 3.5-meter Ku-band; 3-meter Ku-band; Harris, M/A-Com receivers.

**News Services:** AP, NBC.

**Ownership:** Lorimar-Telepictures Corp., 100%. See Group Ownership of Television Stations.

**Began Operation:** September 24, 1985.

**Represented (sales):** Katz Television.

**Represented (legal):** Fletcher, Heald & Hildreth.

**Represented (engineering):** Cecil Lynch.

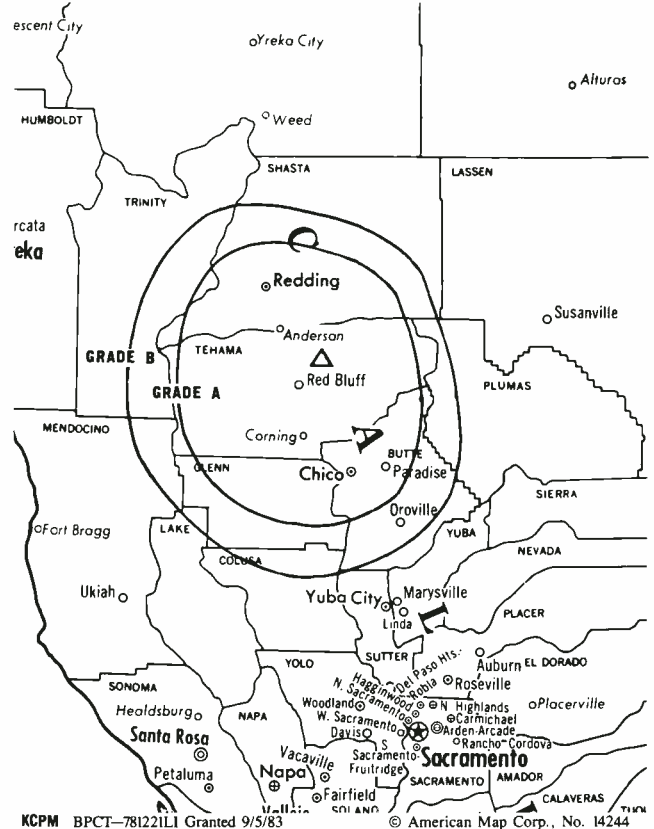
**Personnel:**

MELVIN QUERIO, president & general manager.  
DON McFARLANE, national sales manager.  
DONNA J. O'CONNOR, program director.

**Highest 30 Sec. Rate:** \$325.

**City of License:** Chico. **ADI:** Chico-Redding. **Rank:** 141.

Total Households: © MSI Consumer Market Data as of 1/1/87. TV Homes, TV% and Circulation © 1987 Arbitron. County coverage based on Arbitron study.



Net Weekly Circulation	State County	Total Households	TV Households	%
<b>50% &amp; Over</b>	<b>CALIFORNIA</b>			
	Glenn	8,600	8,300	97
	Tehama	17,600	17,100	97
<b>Between 25-49%</b>	<b>CALIFORNIA</b>			
	Butte	68,300	65,100	95
	Shasta	52,000	50,300	97
<b>Between 5-24%</b>	<b>CALIFORNIA</b>			
Colusa	5,100	4,800	95	
<b>Station Totals</b>		<b>151,600</b>	<b>145,600</b>	<b>96</b>
<b>Net Weekly Circulation (1987)</b>				<b>68,600</b>
<b>Average Daily Circulation (1987)</b>				<b>37,000</b>

# California—Chico

## KHSL-TV

Ch. 12

**Network Service:** CBS.

**Licensee:** Golden Empire Bcstg. Co., Box 489, Chico, CA 95927.

**Studio:** 3460 Silverbell Rd., Chico, CA 95926.

**Telephone:** 916-342-0141. **TWX:** 910-536-0336.

**Technical Facilities:** Channel No. 12 (204-210 MHz). Authorized power: 316-kw visual, 38-kw aural. Antenna: 1290-ft. above av. terrain, 284-ft. above ground, 3779-ft. above sea level.

Latitude 39° 57' 30"  
Longitude 121° 42' 48"

**Transmitter:** Cohasset Road.

**Multichannel TV Sound:** Stereo only.

**Satellite Earth Stations:** Scientific-Atlanta, 7-meter; RCA, 4.8-meter Ku-band; Drake, Scientific-Atlanta, Standard Communications receivers.

**AM Affiliate:** KHSL, 5-kw, 1290 kHz.

**News Services:** AP, CBS, NIWS.

**Ownership:** Mickey McClung, 95%; Hugh McClung, 5%; Dorothy Locke, secy.-treas.

**Began Operation:** August 22, 1953.

**Represented (sales):** Seltel Inc.

**Represented (legal):** Haley, Bader & Potts.

**Represented (engineering):** Hatfield & Dawson.

### Personnel:

C. H. KINSLEY JR., vice president.  
WILLIAM D. CORBIN, station manager.  
WILLIAM L. MEYER, national sales manager.  
RUSSEL POPE, director of engineering.

**Highest One Hour Rate:** \$3500.

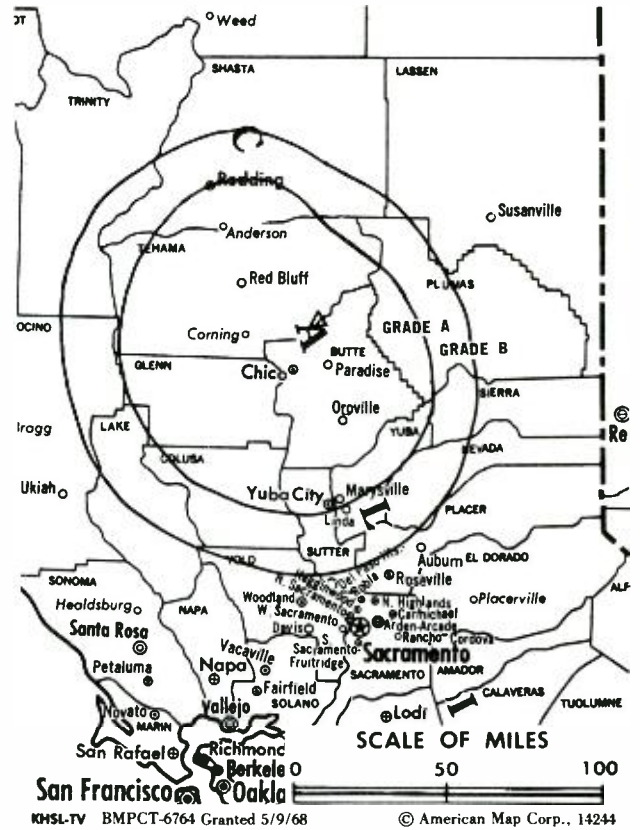
**Highest 30 Sec. Rate (September 21, 1987):** \$400.

**NETWORK BASE HOURLY RATE:** \$495.

**City of License:** Chico. **ADI:** Chico-Redding. **Rank:** 141.

Total Households: © MSI Consumer Market Data as of 1/1/87. TV Homes, TV% and Circulation © 1987 Arbitron. County coverage based on Arbitron study.

Net Weekly Circulation	State County	Total Households	TV Households	%
50% & Over	CALIFORNIA			
	Butte	68,300	65,100	95
	Colusa	5,100	4,800	95



Net Weekly Circulation	State County	Total Households	TV Households	%
50% & Over	Glenn	8,600	8,300	97
	Shasta	52,000	50,300	97
	Sutter	21,600	21,000	97
	Tehama	17,600	17,100	97
	Trinity	5,600	5,200	93
	Yuba	19,800	19,200	97
Between 25-49%	CALIFORNIA			
	Lassen	8,400	7,800	93
Between 5-24%	CALIFORNIA			
	Lake	21,000	19,400	93
	Modoc	3,700	3,400	92
	Plumas	7,900	7,400	94
	Siskiyou	17,200	16,100	93
<b>Station Totals</b>		<b>256,800</b>	<b>245,100</b>	<b>95</b>
<b>Net Weekly Circulation (1987)</b>				<b>156,300</b>
<b>Average Daily Circulation (1987)</b>				<b>86,700</b>

# California—Concord

**KFCB**

**Ch. 42**

**Network Service:** None, independent.

**Licensee:** First Century Broadcasting, Box 6498, Concord, CA 94520.

**Studio:** 5101 Port Chicago Hwy., Concord, CA 94520.

**Telephone:** 415-676-8969.

**Technical Facilities:** Channel No. 42 (638-644 MHz). Authorized power: 1288-kw max. & 185.85-kw horizontal visual, 123.3-kw max. & 69-kw horizontal aural. Antenna: 2807-ft. above av. terrain, 140-ft. above ground, 3628-ft. above sea level.

Latitude 37° 53' 34"  
Longitude 121° 53' 53"

**Transmitter:** N peak of Mt. Diablo.

**News Service:** CNN Headline News.

**Ownership:** Non-stock corp. Ronald C. Haus, pres.; Ronald McConnell, v.p.; Lloyd Miller, secy.-treas.; Theodore H. Terry, dir.; Gene Viglione, dir.

**Began Operation:** June 19, 1983.

**Represented (legal):** Gammon & Grange.

**Personnel:**

RONALD C. HAUS, president.  
LLOYD MILLER, station manager.  
ROBERT WOODS, general sales manager.

**Rates:** Not available.

**City of License:** Concord. **ADI:** San Francisco. **Rank:** 5.

Total Households: © MSI Consumer Market Data as of 1/1/87. TV Homes, TV% and Circulation © 1987 Arbitron. County coverage based on Arbitron study.

Net Weekly Circulation	State County	Total Households	TV Households	%
Between 5-24%	<b>CALIFORNIA</b>			
	Amador	10,000	9,500	95
	El Dorado West	30,000	28,900	96



KFCB BMPCT-820512KF Granted 6/8/82 © American Map Corp. 14244

Net Weekly Circulation	State County	Total Households	TV Households	%
Between 5-24%	Solano East	56,100	54,800	98
<b>Station Totals</b>		<b>96,100</b>	<b>93,200</b>	<b>96</b>
<b>Net Weekly Circulation (1987)</b>			<b>58,800</b>	
<b>Average Daily Circulation (1987)</b>			<b>19,900</b>	

# California—El Centro-Yuma, Arizona

## KEYCY-TV

Ch. 9

**Network Service:** CBS.

**Licensee:** Pacific Media Corp., 646 Main St., El Centro, CA 92243.

**Studio:** 646 Main St., El Centro, CA 92243.

**Mailing Address:** Box 3190, El Centro, CA 92244.

**Telephone:** 619-353-9990.

**Technical Facilities:** Channel No. 9 (186-192 MHz). Authorized power: 316-kw visual, 31.6-kw aural. Antenna: 1601-ft. above av. terrain, 499-ft. above ground, 2546-ft. above sea level.

Latitude 33° 03' 18"  
Longitude 114° 49' 37"

**Transmitter:** Top of Black Mountain.

**Satellite Earth Station:** Scientific-Atlanta, 7.2-meter.

**News Service:** AP, CBS.

**Ownership:** John Smart, pres., 90%; William & Ellen Oswald, 10%.

**Began Operation:** December 6, 1968. Sale to Esquire by United Bcstg. approved by FCC Sept. 22, 1981. Sold to present owners 1984. Sale to First National Entertainment Corp. approved by FCC Dec. 12, 1986 (**Television Digest**, Vol. 26:39) but not consummated.

**Represented (sales):** Seltel Inc.

**Represented (legal):** Koteen & Naftalin.

**Represented (engineering):** Hammett & Edison Inc.

**Personnel:**

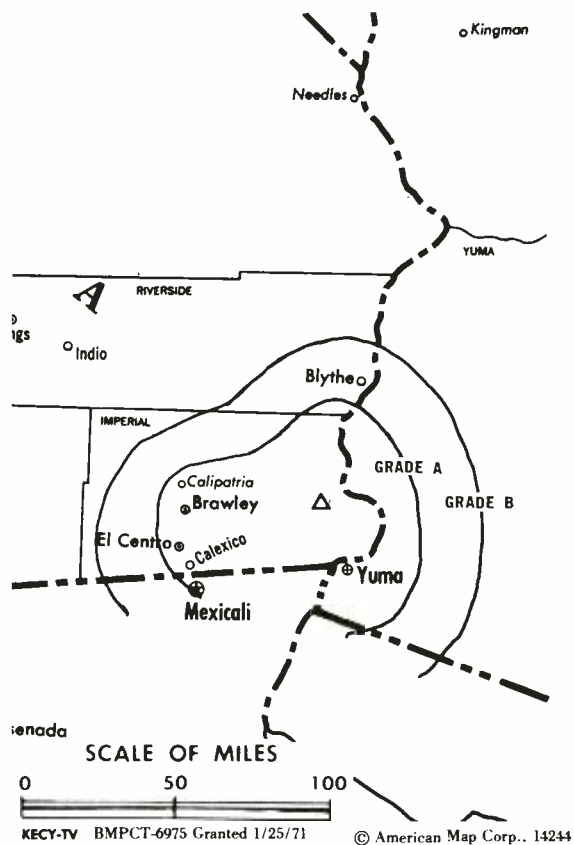
WILL OSWALD, general manager.  
ROB ZIMMER, general sales manager.  
KRISTINE KARTER, news director.  
DEBORAH WEEKES, program director.

**Highest 30 Sec. Rate** (January 25, 1987): \$1000.

**NETWORK BASE HOURLY RATE:** \$265.

**City of License:** El Centro. **ADI:** El Centro, CA-Yuma, AZ. **Rank:** 182.

Total Households: © MSI Consumer Market Data as of 1/1/87. TV Homes, TV% and Circulation © 1987 Arbitron. County coverage based on Arbitron study.



Net Weekly Circulation	State County	Total Households	TV Households	%
<b>50% &amp; Over</b>	<b>ARIZONA</b> Yuma	31,000	29,300	95
	<b>CALIFORNIA</b> Imperial	32,200	30,000	93
<b>Between 25-49%</b>	<b>CALIFORNIA</b> Riverside East	7,500	7,300	97
<b>Station Totals</b>		<b>70,700</b>	<b>66,600</b>	<b>94</b>
<b>Net Weekly Circulation (1987)</b>			<b>46,000</b>	
<b>Average Daily Circulation (1987)</b>			<b>21,500</b>	

# California—Eureka

## KIEM-TV

Ch. 3

**Network Service:** NBC.

**Licensee:** Precht Television Associates Inc., 5650 S. Broadway, Eureka, CA 95501.

**Studio:** 5650 S. Broadway, Eureka, CA 95501.

**Telephone:** 707-443-3123. **TWX:** 310-671-1128.

**Technical Facilities:** Channel No. 3 (60-66 MHz). Authorized power: 100-kw visual, 10-kw aural. Antenna: 1650-ft. above av. terrain, 249-ft. above ground, 3025-ft. above sea level.

Latitude 40° 43' 52"  
Longitude 123° 57' 06"

**Transmitter:** Redwood Peak, 12-mi. SE of Eureka.

**Satellite Earth Stations:** Harris, 4-meter; RCA Americom Ku-band.

**News Service:** AP.

**Ownership:** Precht Communications Inc. See Group Ownership of Television Stations.

**Began Operation:** October 25, 1953. Sale by William B. Smullin to Wayne Vickers, et al., approved by FCC Oct. 25, 1961. Sale to Ingham Communications approved July 29, 1975. Sale to present owners approved Aug. 2, 1985.

**Represented (sales):** Katz Television.

**Represented (legal):** Cohn & Marks.

**Personnel:**

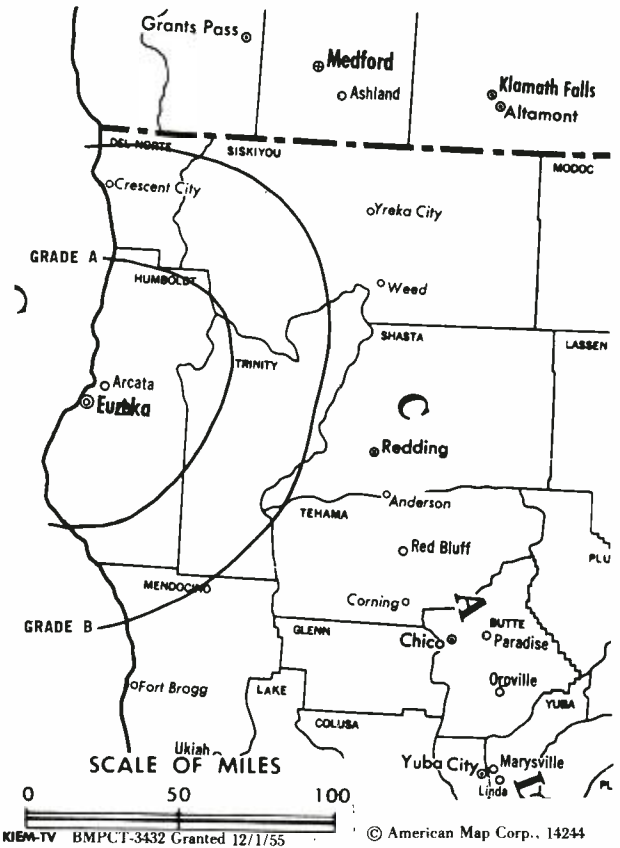
ROBERT PRECHT, president.  
MIKE STOCKLIN, vice president & general manager.  
PETER McNAIR, station manager.  
PEGGY WORDEN, national sales manager.  
DONALD R. KING, operations manager.  
BRUCE LANG, news director.

**Highest One Hour Rate:** \$1000.

**Highest 30 Sec. Rate:** \$425.

**NETWORK BASE HOURLY RATE:** \$500.

**City of License:** Eureka. **ADI:** Eureka. **Rank:** 187.



KIEM-TV BMPCT-3432 Granted 12/1/55 © American Map Corp., 14244  
Total Households: © MSI Consumer Market Data as of 1/1/87. TV Homes, TV% and Circulation © 1987 Arbitron. County coverage based on Arbitron study.

Net Weekly Circulation	State County	Total Households	TV Households	%
50% & Over	CALIFORNIA Humboldt	45,400	43,500	96
	OREGON Curry	7,000	6,500	93
Between 5-24%	CALIFORNIA Del Norte	7,600	7,100	93
	Trinity	5,600	5,200	93
<b>Station Totals</b>		<b>65,600</b>	<b>62,300</b>	<b>94</b>
<b>Net Weekly Circulation (1987)</b>			<b>46,500</b>	
<b>Average Daily Circulation (1987)</b>			<b>28,000</b>	

# California—Eureka

## KVIQ-TV

Ch. 6

**Network Service:** CBS.

**Licensee:** Miller Broadcasting Co., 1800 Broadway, Eureka, CA 95501.

**Studio:** 1800 Broadway, Eureka, CA 95501.

**Telephone:** 707-443-3061. **TWX:** 510-742-6265.

**Technical Facilities:** Channel No. 6 (82-88 MHz). Authorized power: 100-kw visual, 10.5-kw aural. Antenna: 1740-ft. above av. terrain, 377-ft. above ground, 3049-ft. above sea level.

Latitude 40° 43' 36"  
Longitude 123° 58' 18"

**Transmitter:** 10.8-mi. SE of Eureka.

**Satellite Earth Stations:** Paradigm, 3.7-meter; DX Engineering, Scientific-Atlanta receivers.

**Ownership:** Ronald W. Miller, pres.-secy., 95%; Pattison J. Christensen, v.p., 5%.

**Began Operation:** April 1, 1958. Sale to present owners by Leah McConnell and Estate of Carl McConnell, approved by FCC June 17, 1986. Sale to McConnell by Carroll R. Hauser (50%) and Shasta Telecasting Corp. (50%), approved May 16, 1960 by FCC (**Television Digest**, Vol. 16:22, 24).

**Represented (sales):** Seltel Inc.

**Represented (legal):** Munger, Tolles & Olson.

**Represented (engineering):** Hammett & Edison Inc.

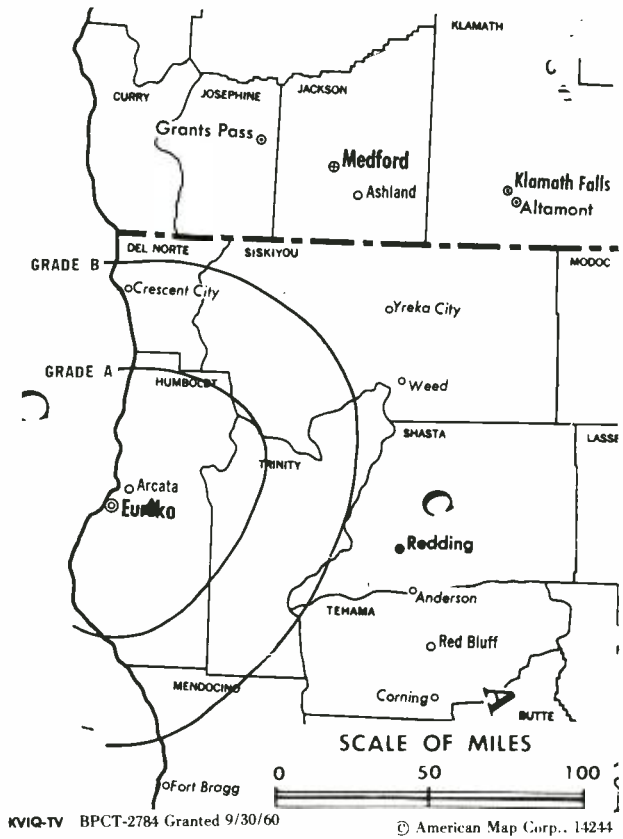
**Personnel:**

PATTISON J. CHRISTENSEN, vice president & general manager.  
FAYE EMAD, asst. general manager & general sales manager.  
JANETH OLIVEIRA, program director.  
SUSAN K. THOMAS, news director.  
THOMAS L. WILLIAMS, director of engineering.

**Highest 30 Sec. Rate:** \$1500.

**City of License:** Eureka. **ADI:** Eureka. **Rank:** 187.

Total Households: © MSI Consumer Market Data as of 1/1/87. TV Homes, TV% and Circulation © 1987 Arbitron. County coverage based on Arbitron study.



KVIQ-TV BPCT-2784 Granted 9/30/60 © American Map Corp., 14244

Net Weekly Circulation	State County	Total Households	TV Households	%
<b>50% &amp; Over</b>	<b>CALIFORNIA</b>			
	Del Norte	7,600	7,100	93
	Humboldt	45,400	43,500	96
<b>Between 25-49%</b>	<b>OREGON</b>			
	Curry	7,000	6,500	93
<b>Between 5-24%</b>	<b>CALIFORNIA</b>			
	Mendocino	29,000	26,800	93
	Siskiyou	17,200	16,100	93
<b>Station Totals</b>		<b>106,200</b>	<b>100,000</b>	<b>94</b>
<b>Net Weekly Circulation (1987)</b>				<b>50,100</b>
<b>Average Daily Circulation (1987)</b>				<b>31,400</b>

# California—Fresno

## KAIL

Ch. 53

**Network Service:** None, independent.

**Licensee:** Trans America Bcstg. Corp., 6803 West Blvd., Inglewood, CA.

**Studio:** 5255 E. Alluvial Ave., Fresno, CA 93755.

**Mailing Address:** Box 5188, Fresno, CA 93755.

**Telephone:** 209-299-9753.

**Technical Facilities:** Channel No. 53 (704-710 MHz). Authorized power: 708-kw max. & 427-kw horizontal visual, 70.8-kw max. & 42.7-kw horizontal aural. Antenna: 1850-ft. above av. terrain, 70-ft. above ground, 4570-ft. above sea level.

Latitude 37° 04' 22.5"  
Longitude 119° 25' 51.6"

Requests modification of CP for change to 2500-kw max. visual, 250-kw max. aural, 1907-ft. above av. terrain, 110-ft. above ground, 4610-ft. above sea level. BMPCT-860418KH.

**Transmitter:** Bald Mountain, 0.25-mi. S of Meadow Lakes.

**Satellite Earth Stations:** Scientific-Atlanta, 5-meter; Scientific-Atlanta, Microwave Assoc. receivers.

**News Service:** Biznet News.

**Ownership:** Albert J. Williams, 79.9%, Jack M. Reeder, 20.1%. They also own KTYM(AM), Inglewood, CA.

**Began Operation:** December 18, 1961. Sale to present owner by B. L. Golden & L. W. Fawns approved Dec. 21, 1966 by FCC (*Television Digest*, Vol. 6:52). Left air April 17, 1973. Resumed operation Oct. 7, 1976.

**Represented (sales):** Adam Young Inc.

**Represented (legal):** Miller & Fields.

**Represented (engineering):** Carl T. Jones Associates.

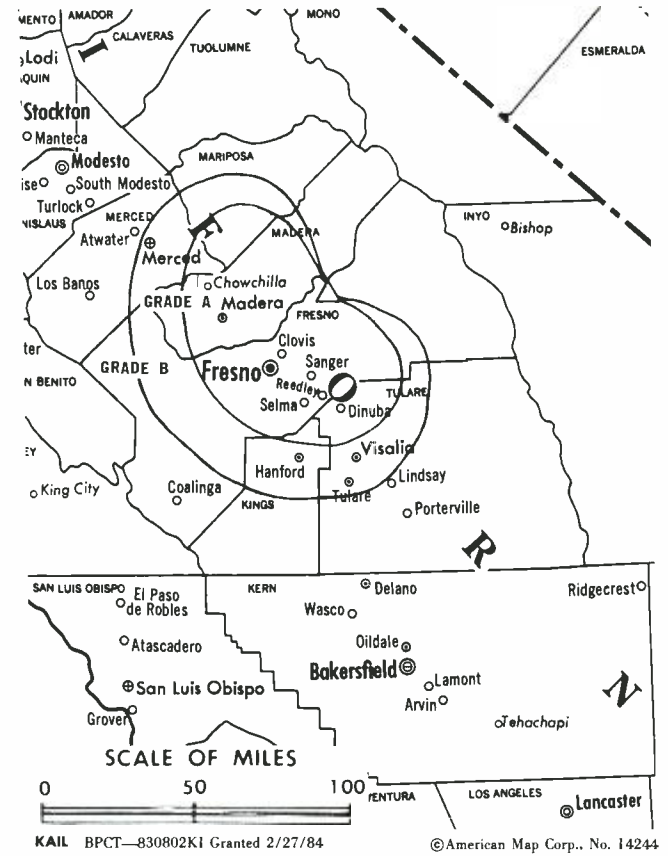
**Personnel:**

GERARDO BORREGO, vice president.  
C. REIS BENEZRA, general manager.

**Rates:** Not available.

**City of License:** Fresno. **ADI:** Fresno-Visalia. **Rank:** 63.

Total Households: © MSI Consumer Market Data as of 1/1/87. TV Homes, TV% and Circulation © 1987 Arbitron. County coverage based on Arbitron study.



Net Weekly Circulation	State County	Total Households	TV Households	%
Between 25-49%	<b>CALIFORNIA</b>			
	Fresno	209,600	201,700	96
	Madera	26,200	25,000	95
Between 5-24%	<b>CALIFORNIA</b>			
	Kings	26,600	25,400	95
	Mariposa	5,400	5,000	93
	Merced	55,200	53,100	96
	Tulare	94,600	90,600	96
<b>Station Totals</b>		<b>417,600</b>	<b>400,800</b>	<b>95</b>
<b>Net Weekly Circulation (1987)</b>				<b>124,400</b>
<b>Average Daily Circulation (1987)</b>				<b>38,800</b>

# California—Fresno

## KFSN-TV

Ch. 30

**Network Service:** ABC.

**Licensee:** Capital Cities/ABC Inc.

**Studio:** 1777 G St., Fresno, CA 93706.

**Telephone:** 209-442-1170. **TWX:** 910-362-3911.

**Technical Facilities:** Channel No. 30 (566-572 MHz). Authorized power: 3720-kw max. & 316-kw horizontal visual, 31.6-kw horizontal aural. Antenna: 2040-ft. above av. terrain, 272-ft. above ground, 4751-ft. above sea level.

Latitude 37° 04' 39"  
Longitude 119° 26' 01"

**Transmitter:** Meadow Lake, CA.

**Satellite Earth Stations:** Andrew, 7.3-meter; Harris, 6.1-meter; Avantek, Harris receivers.

**News Services:** AP, UPI.

**Ownership:** Capital Cities/ABC Inc. See Group Ownership of Television Stations.

**Began Operation:** May 10, 1956. Sale to present owner by Triangle Publications approved by FCC Feb. 24, 1971 (*Television Digest*, Vol. 11:9). Previous sale to Triangle by Paul R. Bartlett and associates approved Dec. 30, 1958 by FCC (Vol. 14:47; 15:1). **Note:** Operated on Ch. 12 until Feb. 17, 1961 when it switched to UHF Ch. 30 (Vol 17:8).

**Represented (sales):** Capital Cities/ABC Spot Sales.

**Represented (legal):** Wilmer, Cutler & Pickering.

**Represented (engineering):** Moffet, Larson & Johnson, P.C.

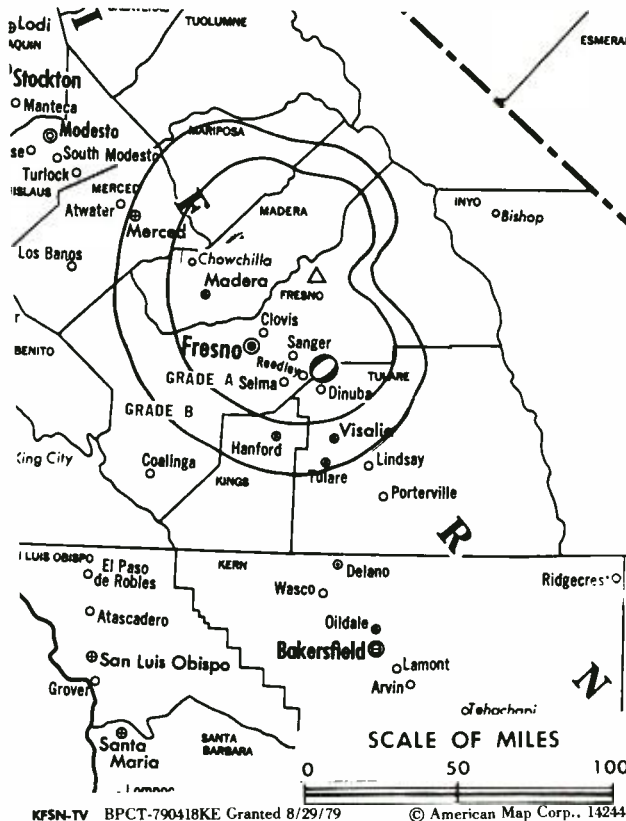
**Personnel:**

MARC EDWARDS, president & general manager.  
DUDLEY FEW, general sales manager.  
MARK ARMINIO, local sales manager.  
ROBERT A. BILLECI, director of engineering.  
FERNANDO GRANADO, program director.

**Highest 30 Sec. Rate:** \$2000.

**City of License:** Fresno. **ADI:** Fresno-Visalia. **Rank:** 63.

Total Households: © MSI Consumer Market Data as of 1/1/87. TV Homes, TV% and Circulation © 1987 Arbitron. County coverage based on Arbitron study.



Net Weekly Circulation	State County	Total Households	TV Households	%
<b>50% &amp; Over</b>	<b>CALIFORNIA</b>			
	Fresno	209,600	201,700	96
	Kings	26,600	25,400	95
	Madera	26,200	25,000	95
	Mariposa	5,400	5,000	93
	Merced	55,200	53,100	96
	Tulare	94,600	90,600	96
<b>Station Totals</b>		<b>417,600</b>	<b>400,800</b>	<b>95</b>
<b>Net Weekly Circulation (1987)</b>			<b>340,900</b>	
<b>Average Daily Circulation (1987)</b>			<b>213,200</b>	



# California—Hanford-Fresno

**KFTV**

Ch. 21

**Network Service:** Univision.

**Licensee:** Spanish International Communications Corp., 721 N. Bronson Ave., Los Angeles, CA 90038.

**Studio:** 3239 W. Ashlan Ave., Fresno, CA 93722.

**Telephone:** 209-222-2121.

**Technical Facilities:** Channel No. 21 (512-518 MHz). Authorized power: 2820-kw max. & 151-kw horizontal visual, 282-kw max. & 15-kw horizontal aural. Antenna: 1830-ft. above av. terrain, 160-ft. above ground, 4600-ft. above sea level.

Latitude 37° 04' 24"  
Longitude 119° 25' 42"

**Transmitter:** Bald Mountain, 52-mi. NE of Hanford.

**Satellite Earth Station:** Scientific-Atlanta, 4.6-meter.

**News Service:** UPI.

**Ownership:** Spanish International Communications Corp., 100%. See Group Ownership of Television Stations.

**Began Operation:** February 27, 1962. as KDAS; left air May 13, 1966 (*Television Digest*, Vol. 6:22). Sale to present owner approved March 19, 1969. Resumed operation Sept. 20, 1972.

**Represented (sales):** Univision—Spanish International Network.

**Represented (legal):** Leventhal, Senter & Lerman.

**Represented (engineering):** Jules Cohen & Associates.

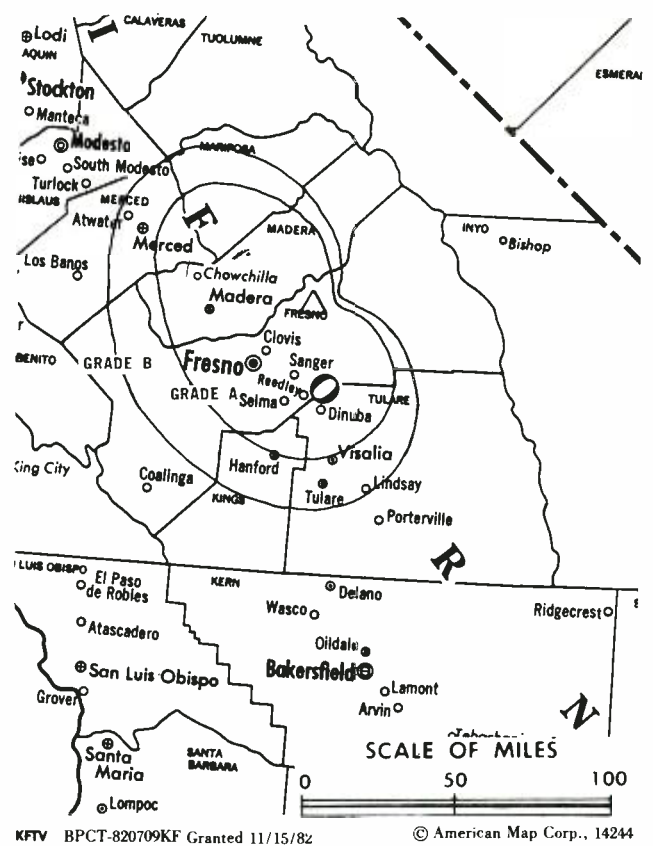
**Personnel:**

AUGUST RUIZ, general manager.  
RAY CARRASCO, general sales manager.  
MAC MCKENZIE, chief engineer.  
PEDRO SANTOS, programming.

**Highest 30 Sec. Rate:** \$300.

**City of License:** Hanford. **ADI:** Fresno-Visalia. **Rank:** 63.

Total Households: © MSI Consumer Market Data as of 1/1/87. TV Homes, TV% and Circulation © 1987 Arbitron. County coverage based on Arbitron study.



Net Weekly Circulation	State County	Total Households	TV Households	%
<b>Between 5-24%</b>	<b>CALIFORNIA</b>			
	Fresno	209,600	201,700	96
	Kern West	144,600	139,600	97
	Kings	26,600	25,400	95
	Madera	26,200	25,000	95
	Merced	55,200	53,100	96
	Tulare	94,600	90,600	96
<b>Station Totals</b>		<b>556,800</b>	<b>535,400</b>	<b>96</b>
<b>Net Weekly Circulation (1987)</b>			<b>43,300</b>	
<b>Average Daily Circulation (1987)</b>			<b>28,000</b>	

# California—Fresno

**KJEO**

Ch. 47

**Network Service:** CBS.

**Licensee:** Retlaw Enterprises Inc., Box 5455, Fresno, CA 93755.

**Studio:** 4880 N. First St., Fresno, CA 93726.

**Telephone:** 209-222-2411. **TWX:** 910-362-3181.

**Technical Facilities:** Channel No. 47 (668-674 MHz). Authorized power: 2624-kw max. visual, 529-kw max. aural. Antenna: 1959-ft. above av. terrain, 262-ft. above ground, 4742-ft. above sea level.

Latitude 37° 04' 14"  
Longitude 119° 25' 31"

**Transmitter:** Bald Mountain.

**Satellite Earth Station:** Scientific-Atlanta, 7.3-meter; Scientific-Atlanta, 4.5-meter; RCA, 3.5-meter; AvanteK, Microdyne receivers.

**News Services:** CBS, NIWS.

**Ownership:** Retlaw Enterprises Inc., 100%. See Group Ownership of Television Stations.

**Began Operation:** September 20, 1953. Sale to Retlaw Enterprises by Shasta Telecasting Corp. (George C. Fiehart, Laurence W. Carr, Morris K. Cohen, Robert L. Hammett, Carl R. McConnell & Russell K. Olsen) approved by FCC April 17, 1968 **Television Digest**, Vol. 8:17).

**Represented (sales):** Petry Television Inc.

**Represented (legal):** Wiley, Rein & Fielding.

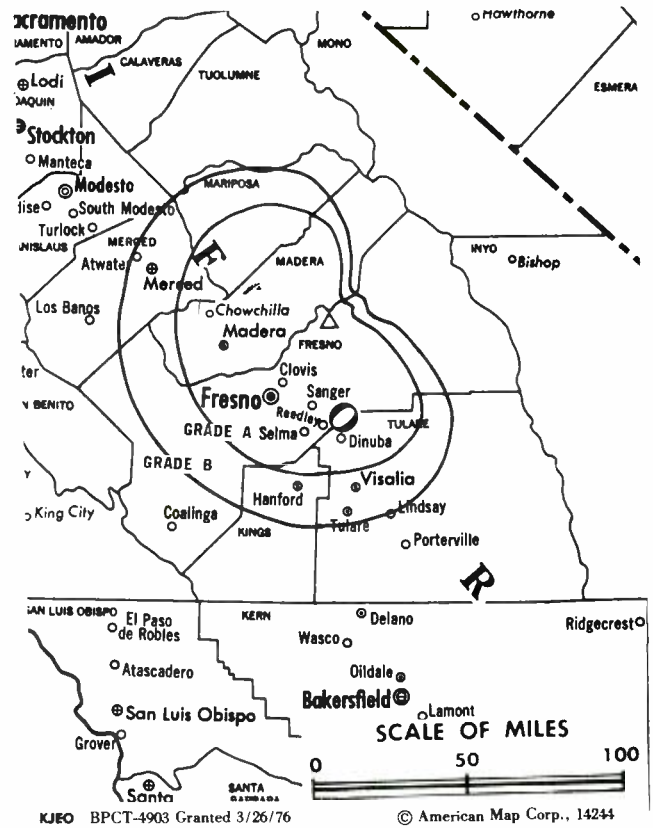
**Represented (engineering):** Hammett & Edison Inc.

**Personnel:**

JOSEPH C. DRILLING, president.  
BEN TUCKER, executive vice president.  
ANDY MASTORAS, vice president, finance.  
JAN CROSBY, vice president, assistant to the president.  
DONALD DRILLING, vice president & general manager.  
PATTI HOULIHAN, program director.  
DOUGLAS M. GRANT, general sales manager.  
KEN HOLDEN, chief engineer.  
LARRY MAYFIELD, assistant chief engineer.  
PATRICE COULTER, traffic manager.  
WAYNE TURNER, promotion manager.  
GREG ALBRECHT, news director.  
KATHY FRALEY, public affairs director.

**Rates:** Not available.

**City of License:** Fresno. **ADI:** Fresno-Visalia. **Rank:** 63.



Total Households: © MSI Consumer Market Data as of 1/1/87. TV Homes, TV% and Circulation © 1987 Arbitron. County coverage based on Arbitron study.

Net Weekly Circulation	State County	Total Households	TV Households	%
<b>50% &amp; Over</b>	<b>CALIFORNIA</b>			
	Fresno	209,600	201,700	96
	Kings	26,600	25,400	95
	Madera	26,200	25,000	95
	Merced	55,200	53,100	96
	Tulare	94,600	90,600	96
<b>Between 25-49%</b>	<b>CALIFORNIA</b>			
	Mariposa	5,400	5,000	93
<b>Station Totals</b>		<b>417,600</b>	<b>400,800</b>	<b>95</b>
<b>Net Weekly Circulation (1987)</b>			<b>327,700</b>	
<b>Average Daily Circulation (1987)</b>			<b>188,700</b>	

# California—Sanger

## KMSG-TV

Ch. 59

**Network Service:** None, independent.

**Licensee:** Sanger Telecasters Inc.

**Studio:** 706 W. Herndon Ave., Fresno, CA 93650-5957.

**Telephone:** 209-435-5900.

**Technical Facilities:** Channel No. 59 (740-746 MHz). Authorized power: 1350-kw max. visual, 135-kw max. aural. Antenna: 1940-ft. above av. terrain, 135-ft. above ground, 4655-ft. above sea level.

Latitude 37° 04' 26"  
Longitude 119° 25' 52"

**Transmitter:** 41991 Radio Lane, Meadows Lakes, Auberry.

**Multichannel TV Sound:** Stereo only.

**Satellite Earth Stations:** Harris, 3.2-meter; RCA, 4.6-meter Ku-band; Scientific-Atlanta, 4.6-meter.

**Ownership:** Diane D. Cocola, pres.-secy., 90%; James K. Zahn, 10%; Gary M. Cocola, chief exec. officer.

**Began Operation:** July 17, 1985.

**Represented (legal):** Cohn & Marks.

**Represented (engineering):** A. D. Ring & Associates.

### Personnel:

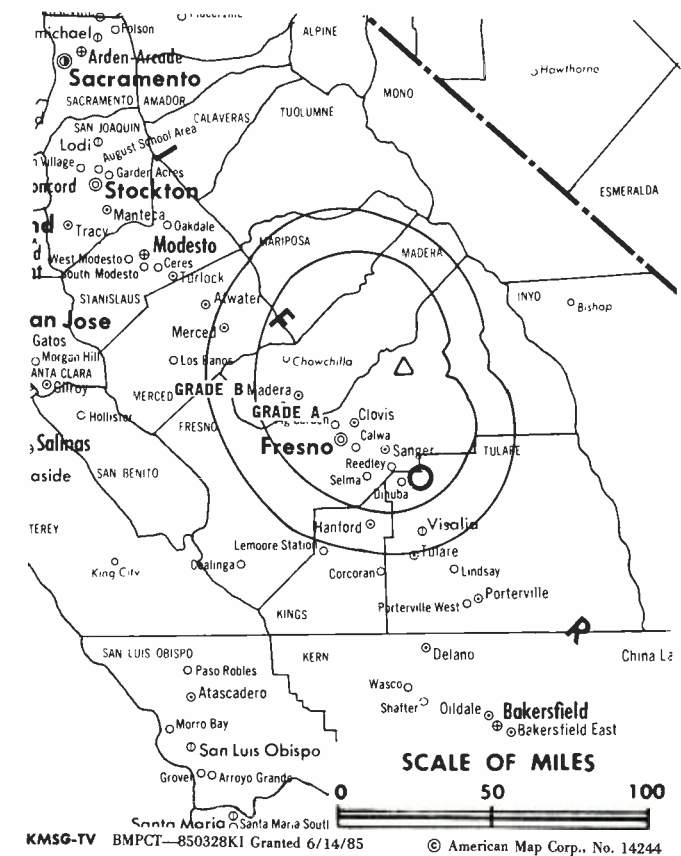
DIANE D. COCOLA, president.  
JIM ZAHN, general manager.  
STEVE WEBER, chief engineer.  
JEFF WIEDENHOEFT, traffic & program director.

**Highest One Hour Rate:** \$590.

**Highest 30 Sec. Rate:** \$50.

**City of License:** Sanger. **ADI:** Fresno-Visalia. **Rank:** 63.

Total Households: © MSI Consumer Market Data as of 1/1/87. TV Homes, TV% and Circulation © 1987 Arbitron. County coverage based on Arbitron study.



Net Weekly Circulation	State County	Total Households	TV Households	%
Between 5-24%	CALIFORNIA			
	Fresno	209,600	201,700	96
	Madera	26,200	25,000	95
<b>Station Totals</b>		<b>235,800</b>	<b>226,700</b>	<b>96</b>
<b>Net Weekly Circulation (1987)</b>			<b>23,600</b>	
<b>Average Daily Circulation (1987)</b>			<b>8,200</b>	

# California—Fresno

**KSEE**

**Ch. 24**

**Network Service:** NBC.

**Licensee:** San Joaquin Communications Corp., 5035 E. McKinley Ave., Fresno, CA 93727.

**Studio:** 5035 E. McKinley Ave., Fresno, CA 93727.

**Telephone:** 209-454-2424. **TWX:** 910-362-2403.

**Technical Facilities:** Channel No. 24 (530-536 MHz). Authorized power: 1600-kw max. & 191-kw horizontal visual, 153-kw max. & 38-kw horizontal aural. Antenna: Directional, 2350-ft. above av. terrain, 321-ft. above ground, 3713-ft. above sea level.

Latitude 36° 44' 45"  
Longitude 119° 16' 53"

**Transmitter:** Bear Mountain.

**Multichannel TV Sound:** Stereo only.

**Satellite Earth Stations:** Harris, 6-meter C-band; AFC, 3.5-meter Ku-band; Harris, M/A-Com receivers.

**News Service:** AP.

**Ownership:** Meredith Corp. See Group Ownership of Television Stations.

**Began Operation:** June 1, 1953. Sale to present owner by San Joaquin Communications Corp. approved by FCC March 31, 1983 (*Television Digest*, Vol. 22:22, 45). Sale to San Joaquin by McClatchy Newspapers approved by FCC Nov. 18, 1980 (Vol. 19:19).

**Represented (sales):** MMT Sales Inc.

**Represented (legal):** Haley, Bader & Potts.

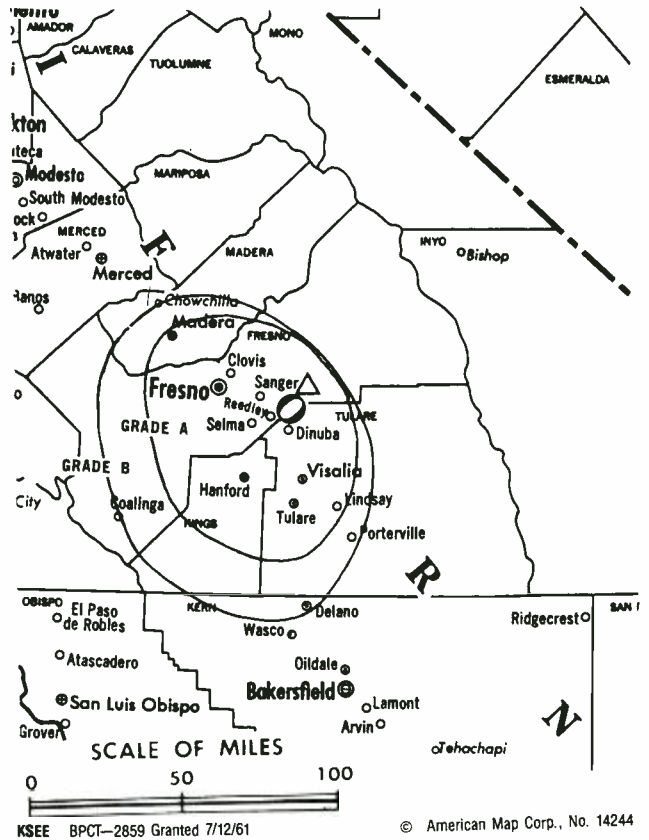
**Represented (engineering):** A. D. Ring & Associates.

**Personnel:**  
LAWRENCE RHODES, vice president & general manager.  
JOE NUCCI, general sales manager.  
LEE JASON, program director.  
KAREN THOMPSON, traffic manager.  
KEN PRESTON, director of engineering.

**Highest 30 Sec. Rate:** \$2000.

**NETWORK BASE HOURLY RATE:** \$800.

**City of License:** Fresno. **ADI:** Fresno-Visalia. **Rank:** 63.



Total Households: © MSI Consumer Market Data as of 1/1/87. TV Homes, TV% and Circulation © 1987 Arbitron. County coverage based on Arbitron study.

Net Weekly Circulation	State County	Total Households	TV Households	%
<b>50% &amp; Over</b>	<b>CALIFORNIA</b>			
	Fresno	209,600	201,700	96
	Kings	26,600	25,400	95
	Madera	26,200	25,000	95
	Merced	55,200	53,100	96
	Tulare	94,600	90,600	96
<b>Between 25-49%</b>	<b>CALIFORNIA</b>			
	Mariposa	5,400	5,000	93
<b>Station Totals</b>		<b>417,600</b>	<b>400,800</b>	<b>95</b>
<b>Net Weekly Circulation (1987)</b>			<b>346,200</b>	
<b>Average Daily Circulation (1987)</b>			<b>198,700</b>	

# California—Visalia-Fresno

**KMPH**

**Ch. 26**

**Network Service:** None, independent.

**Licensee:** Pappas Telecasting Inc., 2600 S. Mooney Blvd., Visalia, CA 93277.

**Studio:** 2600 S. Mooney Blvd., Visalia, CA 93277.

**Telephones:** 209-733-2600, Visalia; 209-255-2600, Fresno; 805-324-2600, Bakersfield.

**Technical Facilities:** Channel No. 26 (542-548 MHz). Authorized power: 2950-kw visual, 295-kw aural. Antenna: 2730-ft. above av. terrain, 252-ft. above ground, 5922-ft. above sea level.

Latitude 36° 17' 12"  
Longitude 118° 50' 20"

Holds CP for change to 3311-kw max. visual, 335-kw max. aural, 2518-ft. above av. terrain, 475-ft. above ground, 8383-ft. above sea level, lat. 36° 40' 02", long. 118° 52' 42", transmitter to 6-mi. SE of Wilsonia, Big Baldy Ridge, Sequoia National Forest. BMPCT-830927KF.

**Transmitter:** Blue Ridge in Sequoia Forest.

**Satellite Earth Stations:** Scientific-Atlanta, 10-meter C-band; Scientific-Atlanta, 7-meter C-band; RCA Americom, 5-meter Ku-band; M/A-Com, Scientific-Atlanta receivers.

**News Services:** INN, UPI.

**Ownership:** Pappas Telecasting Inc. See Group Ownership of Television Stations.

**Began Operation:** October 11, 1971. Sale to present owner approved by FCC May 31, 1978.

**Represented (sales):** Katz Independent TV Sales.

**Represented (legal):** Fletcher, Heald & Hildreth.

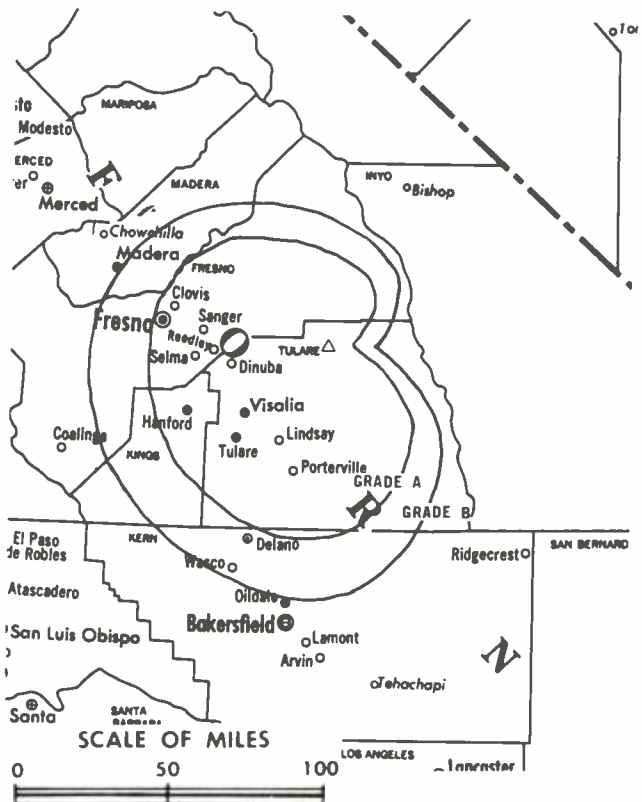
**Represented (engineering):** Cecil Lynch; Smith & Powstenko.

**Personnel:**

- HARRY J. PAPPAS, president.
- LeBON G. ABERCROMBIE, vice president & general manager.
- DEBBIE SWEENEY, program manager.
- TONY THOMPSON, director of marketing.
- STEVE VOURAKIS, retail marketing manager.
- RICK BUBENIK, regional marketing manager.
- DENNIS J. DAVIS, vice president & chief financial officer.
- DALE KELLY, chief engineer.
- KEITH WHITE, traffic manager.
- BILL RICE, news director.
- JANE PEAK, promotion manager.
- LINDA ANDERSON, film/shipping director.

**Rates:** Not available.

**City of License:** Visalia. **ADI:** Fresno-Visalia. **Rank:** 63.



KMPH BMPCT-830927KF Granted 1/11/84 © American Map Corp., No. 14244  
Total Households: © MSI Consumer Market Data as of 1/1/87. TV Homes, TV% and Circulation © 1987 Arbitron. County coverage based on Arbitron study.

Net Weekly Circulation	State County	Total Households	TV Households	%
<b>50% &amp; Over</b>	<b>CALIFORNIA</b>			
	Fresno	209,600	201,700	96
	Kern West	144,600	139,600	97
	Kings	26,600	25,400	95
	Madera	26,200	25,000	95
	Merced	55,200	53,100	96
	Tulare	94,600	90,600	96
<b>Between 25-49%</b>	<b>CALIFORNIA</b>			
	Mariposa	5,400	5,000	93
<b>Between 5-24%</b>	<b>CALIFORNIA</b>			
	Kern East	26,400	25,400	96
<b>Station Totals</b>		<b>588,600</b>	<b>565,800</b>	<b>96</b>
<b>Net Weekly Circulation (1987)</b>				<b>374,300</b>
<b>Average Daily Circulation (1987)</b>				<b>196,600</b>

# California—Los Angeles

## KABC-TV

Ch. 7

**Network Service:** ABC.

**Licensee:** Capital Cities/ABC Inc.

**Studio:** Prospect & Talmadge Streets, Hollywood, CA 90027.

**Telephone:** 213-557-7777. **TWX:** 213-666-1240.

**Technical Facilities:** Channel No. 7 (174-180 MHz). Authorized power: 141.25-kw visual, 28.9-kw aural. Antenna: 3213-ft. above av. terrain, 470-ft. above ground, 6716-ft. above sea level.

Latitude 34° 13' 36"  
Longitude 118° 03' 59"

**Transmitter:** Mt. Wilson.

**Satellite Earth Station:** Transmit/receive.

**AM Affiliate:** KABC, 5-kw, 790 kHz.

**FM Affiliate:** KLOS, 20-kw, 95.5 MHz (No. 238), 196-ft.

**News Services:** AP, CNS, UPI.

**Ownership:** Capital Cities/ABC Inc. See Group Ownership of Television Stations.

**Began Operation:** September 16, 1949 as KECA-TV.

**Represented (sales):** Capital Cities/ABC National TV Sales.

**Personnel:**

- JOHN SEVERINO, president & general manager.
- JOHN RIEDL, general sales manager.
- DENNIS McCAULEY, national sales manager.
- MICHAEL KINCAID, local sales manager.
- DON CORSINI, program director.
- TERRY CROFOOT, news director.
- STEVE SCHAEFFER, sales service manager.
- RANDY HOOPER, director, network operations.
- ROBERT BURRIS, director of creative services.
- WILLIAM F. DRYER, director of engineering.
- ANDRES CHAVEZ, film director.
- BILL JOHNSON, research director.

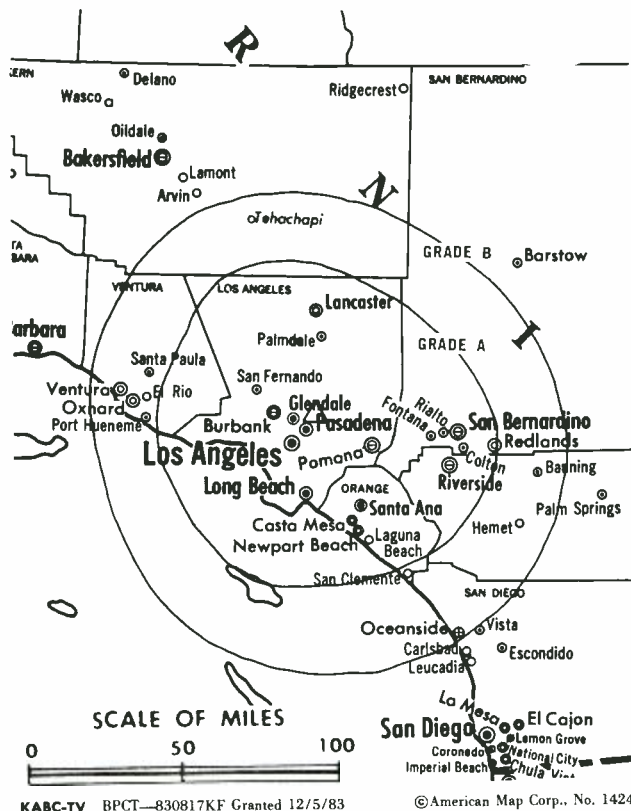
**Rates:** On request.

**NETWORK BASE HOURLY RATE:** \$5100.

**City of License:** Los Angeles. **ADI:** Los Angeles. **Rank:** 2.

Total Households: © MSI Consumer Market Data as of 1/1/87. TV Homes, TV% and Circulation © 1987 Arbitron. County coverage based on Arbitron study.

Net Weekly Circulation	State County	Total Households	TV Households	%
50% & Over	CALIFORNIA			
	Imperial	32,200	30,000	93
	Inyo	7,800	7,000	90



Net Weekly Circulation	State County	Total Households	TV Households	%
50% & Over	Kern East	26,400	25,400	96
	Los Angeles	2,962,300	2,881,300	97
	Orange	765,500	751,800	98
	Riverside Central	61,800	59,500	96
	Riverside West	237,300	228,300	96
	San Bernardino	385,000	372,700	97
	Santa Barbara North	55,000	52,800	96
	Ventura	205,600	200,600	98
Between 25-49%	CALIFORNIA			
	San Luis Obispo	72,600	69,400	96
	Santa Barbara South	70,000	67,300	96
Between 5-24%	CALIFORNIA			
	Kern West	144,600	139,600	97
	San Diego	798,700	776,200	97
<b>Station Totals</b>		<b>5,824,800</b>	<b>5,661,900</b>	<b>97</b>
<b>Net Weekly Circulation (1987)</b>			<b>4,090,300</b>	
<b>Average Daily Circulation (1987)</b>			<b>2,241,500</b>	

# California—Los Angeles

## KCBS-TV

Ch. 2

**Network Service:** CBS.

**Licensee:** CBS Inc., 6121 Sunset Blvd., Los Angeles, CA 90028.

**Studio:** 6121 Sunset Blvd., Los Angeles, CA 90028.

**Telephone:** 213-460-3000.

**Technical Facilities:** Channel No. 2 (54-60 MHz). Authorized power: 36.3-kw visual, 7.24-kw aural. Antenna: 3632-ft. above av. terrain, 934-ft. above ground, 6589-ft. above sea level.

Latitude 34° 13' 57"  
Longitude 118° 04' 18"

**Transmitter:** 123 CBS Lane, Mt. Wilson.

**Multichannel TV Sound:** Stereo and separate audio program.

**AM Affiliate:** KNX, 50-kw, 1070 kHz.

**FM Affiliate:** KNX-FM, 54-kw, 93.1 MHz (No. 226), 3036-ft.

**News Services:** AP, CNS, UPI.

**Ownership:** CBS Inc. See Group Ownership of Television Stations.

**Began Operation:** May 6, 1948 as KTSL. Sold to present owner December 1950 (Television Digest, Vol. 6:46, 52).

**Represented (sales):** CBS Television Stations National Sales.

### Personnel:

ROBERT HYLAND, vice president & general manager.  
DAVID PERCELAY, vice president & station manager.  
ERIK SORENSON, director, news.  
STEVEN GIGLIOTTI, director, sales.  
EDWARD SPRAY, director, broadcasting.  
GERALD MINNUCCI, director, communications.  
DONNA BEAN, director, planning & administration.  
BOB DAVIS, director, technical operations.  
TERRY PITTMAN, director, research.  
ANDI SPORKIN, director, press information.

**Rates:** On request.

**City of License:** Los Angeles. **ADI:** Los Angeles. **Rank:** 2.

Total Households: © MSI Consumer Market Data as of 1/1/87. TV Homes, TV% and Circulation © 1987 Arbitron. County coverage based on Arbitron study.

Net Weekly Circulation	State County	Total Households	TV Households	%
<b>50% &amp; Over</b>	<b>CALIFORNIA</b>			
	Inyo	7,800	7,000	90
	Kern East	26,400	25,400	96
	Los Angeles	2,962,300	2,881,300	97



KCBS-TV BPCT-850919KW Granted 2/27/86

© American Map Corp., No. 14244

Net Weekly Circulation	State County	Total Households	TV Households	%
<b>50% &amp; Over</b>	Orange	765,500	751,800	98
	Riverside Central	61,800	59,500	96
	Riverside West	237,300	228,300	96
	San Bernardino	385,000	372,700	97
	Ventura	205,600	200,600	98
<b>Between 25-49%</b>	<b>CALIFORNIA</b>			
	Imperial	32,200	30,000	93
	San Luis Obispo	72,600	69,400	96
	Santa Barbara North	55,000	52,800	96
Santa Barbara South	70,000	67,300	96	
<b>Between 5-24%</b>	<b>CALIFORNIA</b>			
	Kern West	144,600	139,600	97
	San Diego	798,700	776,200	97
<b>Station Totals</b>		<b>5,824,800</b>	<b>5,661,900</b>	<b>97</b>
<b>Net Weekly Circulation (1987)</b>			<b>3,966,800</b>	
<b>Average Daily Circulation (1987)</b>			<b>2,013,500</b>	

# California—Los Angeles

## KCOP

Ch. 13

**Network Service:** None, independent.

**Licensee:** KCOP Television Inc., 915 N. La Brea Ave., Hollywood, CA 90038.

**Studio:** 915 N. La Brea Ave., Hollywood.

**Telephone:** 213-851-1000. **TWX:** 910-321-4197.

**Technical Facilities:** Channel No. 13 (210-216 MHz). Authorized power: 162-kw visual, 32.4-kw aural. Antenna: 2953-ft. above av. terrain, 240-ft. above ground, 5920-ft. above sea level.

Latitude 34° 13' 42"  
Longitude 118° 04' 02"

**Transmitter:** Mt. Wilson.

**Satellite Earth Stations:** Scientific-Atlanta, 10-meter C-band; Vertex, 4.7-meter Ku-band; 2 Miralite, 3.7-meter C-band; Scientific-Atlanta receivers.

**News Services:** INDX, UPI.

**Ownership:** Chris-Craft Industries Inc., 100%. See Group Ownership of Television Stations.

**Begin Operation:** September 17, 1948. Sale to Chris-Craft (formerly NAFI Corp.) by Bing Crosby, Kenyon Brown, George L. Coleman & Joseph A. Thomas approved Jan. 27, 1960 by FCC (**Television Digest**, Vol. 15:33, 36, 43; 16:5). Previous sale to Crosby et al. by Copley Press approved Dec. 11, 1957 (Vol. 13:16, 22, 34, 50). Copley acquired station, operating as KLAC-TV, from Mrs. Dorothy Schiff Sonneborn Dec. 23, 1953 (Vol. 9:49, 32).

**Represented (sales):** Katz Independent TV Sales.

**Represented (legal):** Hogan & Hartson.

**Represented (engineering):** Cohen & Dippell.

### Personnel:

BILL FRANK, president & general manager.  
RICK FELDMAN, vice president & station manager.  
PETER MATHES, general sales manager.  
SUZZANE THOMASON, local sales manager.  
JILL KAUFFMAN, local sales manager.  
JEFF BLOCK, national sales manager.  
DON SEARLE, research director.  
WIN KORABELL, director of engineering.  
JANE CLARK, business manager.  
PETER SCHLESINGER, mgr., program operations & new development.  
GARY DAVIS, creative services manager.  
CAROL MYERS MARTZ, program manager.

**Highest One Hour Rate:** \$25,000.

**Highest 30 Sec. Rate:** \$7500.

**City of License:** Los Angeles. **ADI:** Los Angeles. **Rank:** 2.

Total Households: © MSI Consumer Market Data as of 1/1/87. TV Homes, TV% and Circulation © 1987 Arbitron. County coverage based on Arbitron study.

Net Weekly Circulation	State County	Total Households	TV Households	%
50% & Over	CALIFORNIA			
	Kern East	26,400	25,400	96
	Los Angeles	2,962,300	2,881,300	97



Net Weekly Circulation	State County	Total Households	TV Households	%
50% & Over	Orange	765,500	751,800	98
	Riverside Central	61,800	59,500	96
	Riverside West	237,300	228,300	96
	San Bernardino	385,000	372,700	97
	Ventura	205,600	200,600	98
Between 25-49%	ARIZONA			
	Yuma	31,000	29,300	95
	CALIFORNIA			
	Imperial	32,200	30,000	93
	Kern West	144,600	139,600	97
	San Diego	798,700	776,200	97
	San Luis Obispo	72,600	69,400	96
	Santa Barbara North	55,000	52,800	96
	Santa Barbara South	70,000	67,300	96
	NEW MEXICO			
Otero	16,600	16,200	98	
Between 5-24%	CALIFORNIA			
	Tulare	94,600	90,600	96
	NEW MEXICO			
San Juan	33,900	31,900	94	
<b>Station Totals</b>		<b>5,993,100</b>	<b>5,822,900</b>	<b>97</b>
<b>Net Weekly Circulation (1987)</b>			<b>3,395,000</b>	
<b>Average Daily Circulation (1987)</b>			<b>1,525,000</b>	



# California—Los Angeles

## KHJ-TV

Ch. 9

**Network Service:** None, independent.

**Licensee:** RKO General Inc., 5515 Melrose Ave., Hollywood, CA 90038.

**Studio:** 5515 Melrose Ave., Hollywood.

**Telephone:** 213-467-5459. **TWX:** 910-321-2345.

**Technical Facilities:** Channel No. 9 (186-192 MHz). Authorized power: 141-kw visual, 28.2-kw aural. Antenna: 3180-ft. above av. terrain, 464-ft. above ground, 6176-ft. above sea level.

Latitude 34° 13' 38"  
Longitude 188° 04' 00"

**Transmitter:** Mt. Wilson.

**Multichannel TV Sound:** Stereo and separate audio program.

**Satellite Earth Stations:** Transmit/receive Harris, 6.1-meter Ku-band; Harris, 6.1-meter C-band; Microwave General, 6.1-meter C-band; Vertex, 4.5-meter Ku-band; Harris, M/A-Com receivers.

**AM Affiliate:** KRTH, 5-kw, 930 kHz.

**FM Affiliate:** KRTH-FM, 58-kw, 101.1 MHz (No. 266), 2950-ft.

**News Services:** AP, CNS, UPI.

**Ownership:** GenCorp., 100%. For officers & other interests, see RKO General in Group Ownership of TV Stations.

**Began Operation:** August 25, 1948, as KFI-TV. Sold to present licensee Aug. 1951 (*Television Digest*, Vol. 7:23, 32, 36).

**Represented (sales):** Blair Television.

**Represented (legal):** Pierson, Ball & Dowd.

### Personnel:

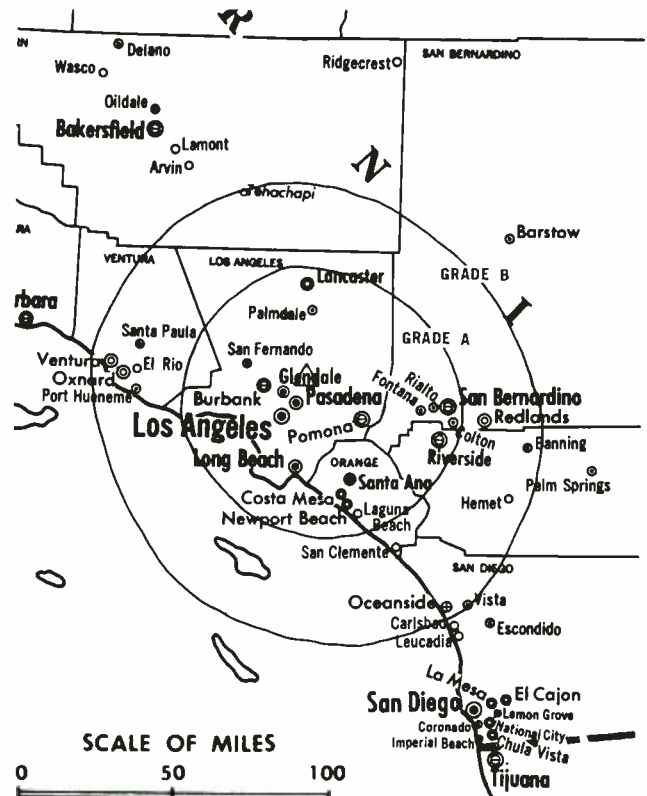
CHARLES S. VELONA, vice president & general manager.  
FERNANDO DEL RIO, vice president, public affairs.  
WALT BAKER, vice president, programming.  
HANK OSTER, vice president & director of sales.  
ANN FOGELHUT, vice president & local sales manager.  
JOHN SMART, vice president & local sales manager.  
JOHN TIERNEY, national sales manager.  
RICHARD TRIPALDI, controller.  
CAL BRADY, production manager.  
KIRK BACON, research director.  
BUCK EVANS, director of engineering.  
STEPHANIE BRADY, vice president & news director.  
BARBARA MASSEY, videotape operations manager.  
DICK PARADISE, advertising & promotion director.  
JULIE CAVAGNARO, publicity director.

**Rates:** Not available.

**City of License:** Los Angeles. **ADI:** Los Angeles. **Rank:** 2.

Total Households: © MSI Consumer Market Data as of 1/1/87. TV Homes, TV% and Circulation © 1987 Arbitron. County coverage based on Arbitron study.

Net Weekly Circulation	State County	Total Households	TV Households	%
50% & Over	CALIFORNIA			
	Los Angeles	2,962,300	2,881,300	97
	Orange	765,500	751,800	98



KHJ-TV BMPCT—830909KI Granted 11/23/83 ©American Map Corp., No. 14244

Net Weekly Circulation	State County	Total Households	TV Households	%
50% & Over	Riverside West	237,300	228,300	96
	San Bernardino	385,000	372,700	97
Between 25-49%	ARIZONA			
	Yuma	31,000	29,300	95
	CALIFORNIA			
	Imperial	32,200	30,000	93
	Inyo	7,800	7,000	90
	Kern East	26,400	25,400	96
	Kern West	144,600	139,600	97
	Riverside Central	61,800	59,500	96
	San Luis Obispo	72,600	69,400	96
	Santa Barbara North	55,000	52,800	96
	Santa Barbara South	70,000	67,300	96
	Ventura	205,600	200,600	98
NEW MEXICO	Chaves	22,600	22,100	98
	Eddy	19,000	18,600	98
	Otero	16,600	16,200	98
Between 5-24%	CALIFORNIA			
	Riverside East	7,500	7,300	97
	San Diego	798,700	776,200	97
	TEXAS			
	El Paso	163,900	162,500	99
<b>Station Totals</b>		<b>6,085,400</b>	<b>5,917,900</b>	<b>97</b>
<b>Net Weekly Circulation (1987)</b>			<b>2,702,600</b>	
<b>Average Daily Circulation (1987)</b>			<b>1,011,300</b>	

# California—Los Angeles

## KMEX-TV

Ch. 34

**Network Service:** Univision.

**Licensee:** Spanish International Communications Corp., 5420 Melrose Ave., Hollywood, CA 90038.

**Studio:** 721 N. Bronson Ave., Hollywood, CA 90038.

**Telephone:** 213-466-3434.

**Technical Facilities:** Channel No. 34 (590-596 MHz). Authorized power: 1950-kw max. & 200-kw horizontal visual, 195-kw max. & 20-kw horizontal aural. Antenna: 2940-ft. above av. terrain, 190-ft. above ground, 5896-ft. above sea level.

Latitude 34° 13' 35"  
Longitude 118° 03' 56"

**Transmitter:** Mt. Wilson.

**Satellite Earth Stations:** Scientific-Atlanta, 10-meter; Scientific-Atlanta, 7-meter; Scientific-Atlanta receivers.

**News Services:** CNS, UPI.

**Ownership:** Spanish International Communications Corp., 100%. See Group Ownership of Television Stations.

**Began Operation:** September 30, 1962.

**Represented (sales):** SIN Television Network.

**Represented (legal):** Leventhal, Senter & Lerman.

**Represented (engineering):** Jules Cohen & Associates.

**Personnel:**

DANIEL VILLANUEVA, president & general manager.  
RICHARD MORSE, chief engineer.  
SANDRA D. STRICKLAND, station manager.  
CRAIG KINNEY, general sales manager.  
GERARDO PALLARES, program director.  
RICHARD LANCE, controller.  
LEOPOLDO RAMOS, assistant general manager.

**Rates:** Not available.



**City of License:** Los Angeles. **ADI:** Los Angeles. **Rank:** 2.

Total Households: © MSI Consumer Market Data as of 1/1/87. TV Homes, TV% and Circulation © 1987 Arbitron. County coverage based on Arbitron study.

Net Weekly Circulation	State County	Total Households	TV Households	%
Between 5-24%	CALIFORNIA Los Angeles	2,962,300	2,881,300	97
<b>Station Totals</b>		<b>2,962,300</b>	<b>2,881,300</b>	<b>97</b>
<b>Net Weekly Circulation (1987)</b>			<b>406,800</b>	
<b>Average Daily Circulation (1987)</b>			<b>277,300</b>	

# California—Los Angeles

## KNBC-TV

Ch. 4

**Network Service:** NBC.

**Licensee:** NBC Subsidiary Inc. 3, 3000 W. Alameda Ave., Burbank, CA 91523.

**Studio:** 3000 W. Alameda Ave., Burbank, CA 91523.

**Telephone:** 818-840-4444. **TWX:** 910-498-2752. **Telex:** 67-7237.

**Technical Facilities:** Channel No. 4 (66-72 MHz). Authorized power: 44.7-kw visual, 8.94-kw aural. Antenna: Non-directional, electronically tilted 2.5°, 3200-ft. above av. terrain, 496-ft. above ground, 6170-ft. above sea level.

Latitude 34° 13' 32"  
Longitude 118° 03' 52"

**Transmitter:** Mt. Wilson.

**Multichannel TV Sound:** Stereo only.

**Satellite Earth Station:** Transmit/receive 10-meter; Harris receivers.

**News Services:** AP, CNS, UPI.

**Ownership:** National Broadcasting Co. Inc. See Group Ownership of Television Stations.

**Began Operation:** January 16, 1949.

**Represented (sales):** NBC TV Spot Sales.

**Personnel:**

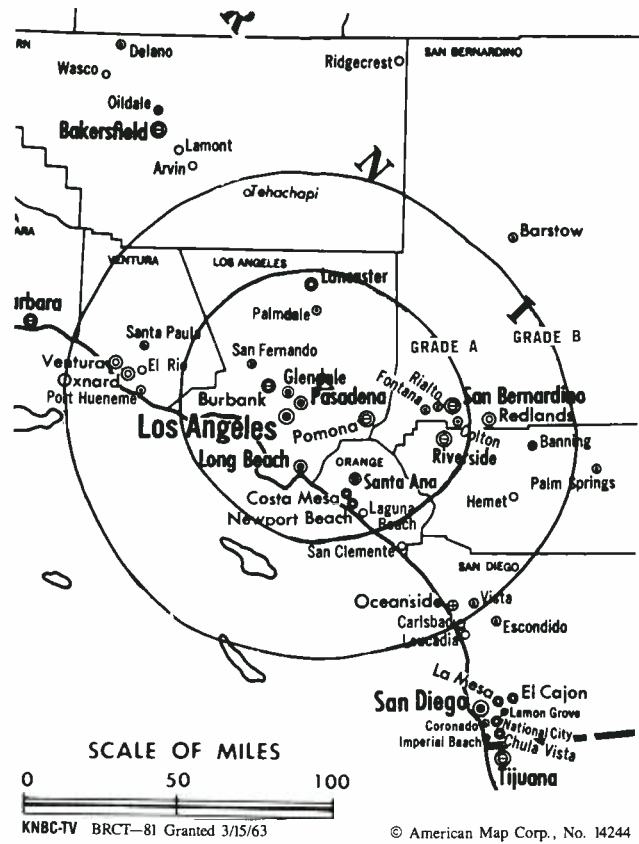
JOHN ROHRBECK, vice president and general manager.  
JIM STERLING, sales director.  
VINCE MANZE, director, broadcasting & promotion.  
CAROLE CARTWRIGHT, director, programming.  
PATRICK WALLACE, director, finance & administration.  
JEFF KAZMARK, sales manager.  
THEO McCULLOUGH, sales manager.  
TOM CAPRA, news director.  
HARRY BURBIDGE, chief engineer.

**Rates:** On request.

**City of License:** Los Angeles. **ADI:** Los Angeles. **Rank:** 2.

Total Households: © MSI Consumer Market Data as of 1/1/87. TV Homes, TV% and Circulation © 1987 Arbitron. County coverage based on Arbitron study.

Net Weekly Circulation	State County	Total Households	TV Households	%
<b>50% &amp; Over</b>	<b>CALIFORNIA</b>			
	Imperial	32,200	30,000	93
	Inyo	7,800	7,000	90
	Kern East	26,400	25,400	96
	Los Angeles	2,962,300	2,881,300	97
	Orange	765,500	751,800	98
	Riverside Central	61,800	59,500	96



KNBC-TV BRCT-81 Granted 3/15/63 © American Map Corp., No. 14244

Net Weekly Circulation	State County	Total Households	TV Households	%
<b>50% &amp; Over</b>	Riverside West	237,300	228,300	96
	San Bernardino	385,000	372,700	97
	Santa Barbara South	70,000	67,300	96
	Ventura	205,600	200,600	98
<b>BETWEEN 25-49%</b>	<b>CALIFORNIA</b>			
	Kern West	144,600	139,600	97
	Santa Barbara North	55,000	52,800	96
<b>BETWEEN 5-24%</b>	<b>CALIFORNIA</b>			
San Diego	798,700	776,200	97	
<b>Station Totals</b>		<b>5,752,200</b>	<b>5,592,500</b>	<b>97</b>
<b>Net Weekly Circulation (1987)</b>			<b>4,280,700</b>	
<b>Average Daily Circulation (1987)</b>			<b>2,471,700</b>	

# California—Los Angeles

**KTLA**

**Ch. 5**

**Network Service:** None, independent.

**Licensee:** KTLA Inc., 5800 Sunset Blvd., Box 500, Los Angeles, CA 90078.

**Studio:** 5800 Sunset Blvd., Box 500, Los Angeles, CA 90078.

**Telephone:** 213-460-5500. **TWX:** 910-321-2417.

**Technical Facilities:** Channel No. 5 (76-82 MHz). Authorized power: 50-kw visual, 5.0-kw aural. Antenna: 2990-ft. above av. terrain, 240-ft. above ground, 5967-ft. above sea level.

Latitude 34° 13' 35"  
Longitude 118° 03' 56"

Holds CP for change to 44.7-kw max. visual, 3205-ft. above av. terrain, 433-ft. above ground, 6157-ft. above sea level, lat. 34° 13' 34", long. 118° 3' 54". BPCT-870508KT.

**Transmitter:** Mt. Wilson.

**Multichannel TV Sound:** Stereo and separate audio program.

**Satellite Earth Stations:** Transmit/receive Satcom Technologies, 5-meter Ku-band; Scientific-Atlanta, 10-meter C-band; Scientific-Atlanta, 7-meter C-band; Vertex, 4.5-meter C-band; M/A-Com, Scientific-Atlanta receivers.

**News Services:** AP, CNN, CNN Headline News, CNS, INDX, UPI.

**Ownership:** Tribune Broadcasting Co. See Group Ownership of Television Stations.

**Began Operation:** January 22, 1947. Sale to present owner by KKR Assoc., et al., approved by FCC Oct. 4, 1985 (**Television Digest**, Vol. 25:20, 24, 40, 51). Previous sale approved by FCC March 28, 1983 (Vol. 22:44). Sale to Gene Autry & The Signal Cos. by Paramount Television Productions approved May 13, 1964 by FCC (Vol. 3:44; 4:20).

**Represented (sales):** TeleRep Inc.

**Represented (legal):** Schnader, Harrison, Segal & Lewis.

**Represented (engineering):** Hammett & Edison Inc.

**Personnel:**  
STEVEN A. BELL, senior vice president & general manager.  
MICHAEL EIGNER, vice president & station manager.  
LISA MATEAS, director of programming.  
TOM ARNOST, general sales manager.  
MICHAEL WORTSMAN, local sales manager.  
RICK GOLD, local sales manager.  
JEFF WEISS, national sales manager.  
MITCHELL NEDICK, director of finance & administration.  
ROZANNE McMILLAN, director of research.  
IRA GOLDSTONE, director of engineering.  
NICHOLAS van HOOGSTRATEN, director of advertising & promotion.  
JOE QUASARANO, director of production/sports.  
BRENDA YOUNG, director of business affairs/legal counsel.  
JEFF WALD, news director.  
ED HARRISON, publicity director.

**Rates:** On request.

**City of License:** Los Angeles. **ADI:** Los Angeles. **Rank:** 2.

Total Households: © MSI Consumer Market Data as of 1/1/87. TV Homes, TV% and Circulation © 1987 Arbitron. County coverage based on Arbitron study.

Net Weekly Circulation	State County	Total Households	TV Households	%
<b>50% &amp; Over</b>	<b>CALIFORNIA</b>			
	Inyo	7,800	7,000	90
	Kern East	26,400	25,400	96
	Los Angeles	2,962,300	2,881,300	97
	Orange	765,500	751,800	98
	Riverside Central	61,800	59,500	96



Net Weekly Circulation	State County	Total Households	TV Households	%
<b>50% &amp; Over</b>	Riverside West	237,300	228,300	96
	San Bernardino	385,000	372,700	97
	Santa Barbara North	55,000	52,800	96
	Santa Barbara South	70,000	67,300	96
	Ventura	205,600	200,600	98
<b>Between 25-49%</b>	<b>ARIZONA</b>			
	Yuma	31,000	29,300	95
	<b>CALIFORNIA</b>			
	Imperial	32,200	30,000	93
	Kern West	144,600	139,600	97
	Riverside East	7,500	7,300	97
	San Diego	798,700	776,200	97
	San Luis Obispo	72,600	69,400	96
	<b>NEW MEXICO</b>			
	Chaves	22,600	22,100	98
Eddy	19,000	18,600	98	
Lea North	20,600	20,100	98	
Lea South	2,600	2,500	96	
Otero	16,600	16,200	98	
San Juan	33,900	31,900	94	
<b>TEXAS</b>				
El Paso	163,900	162,500	99	
<b>Between 5-24%</b>	<b>ARIZONA</b>			
	Cochise	35,000	33,700	96
	Coconino	28,800	26,700	93
	Pima	252,400	247,300	98
	<b>CALIFORNIA</b>			
Tulare	94,600	90,600	96	
<b>NEW MEXICO</b>				
Dona Ana	39,900	38,600	97	
<b>Station Totals</b>		<b>6,593,200</b>	<b>6,409,300</b>	<b>97</b>
<b>Net Weekly Circulation (1987)</b>			<b>3,583,900</b>	
<b>Average Daily Circulation (1987)</b>			<b>1,524,300</b>	

# California—Los Angeles

**KTTV**

Ch. 11

**Network Service:** Fox.

**Licensee:** Fox Television Stations Inc., 5746 Sunset Blvd., Los Angeles, CA 90028.

**Studio:** 5746 Sunset Blvd., Los Angeles, CA 90028.

**Telephone:** 213-856-1000. **TWX:** 910-321-4222.

**Technical Facilities:** Channel No. 11 (198-204 MHz). Authorized power: 166-kw visual, 20-kw aural. Antenna: 2940-ft. above av. terrain, 237-ft. above ground, 5907-ft. above sea level.

Latitude 34° 13' 29.0"  
Longitude 118° 03' 47.1"

**Transmitter:** Mt. Wilson.

**Multichannel TV Sound:** Stereo and separate audio program.

**Satellite Earth Stations:** Transmit/receive; 2 Harris, 9-meter C-band; Harris, 6-meter C-band; RCA, 4-meter Ku-band; DX Engineering, Harris, M/A-Com receivers.

**News Services:** AP, CNN, CNS, UPI.

**Ownership:** Fox Television Station Group. See Group Ownership of Television Stations.

**Began Operation:** January 7, 1949. Sale to present owner by Metromedia approved by FCC Nov. 14, 1985. Sale to Metromedia by **Los Angeles Times** and **Mirror** approved May 28, 1963 (**Television Digest**, Vol. 3:3, 22).

**Represented (sales):** Petry Television Inc.

**Personnel:**

- ROBERT MORSE, vice president & general manager.
- DONNA ZAPATA, vice president & station manager.
- DONALD TILLMAN, v.p. & director of programming & production.
- WALTER R. KALB, vice president & business affairs director.
- ELIZABETH SAUNDERS, v.p. & director of promotion & creative services.
- CHARLES R. STUART, vice president & local sales manager.
- JOHN HUGHES, vice president & local sales manager.
- STEVE STEINBERG, vice president & manager of broadcast operations.
- HANNA GRYNOWAJG, national sales manager.
- STEVE BLUE, news director.
- RAYMOND GREEN, executive producer.
- LEE PARDEE, vice president, engineering.
- CHARLES E. AMMANN, chief engineer.

**Rates:** Not available.

**City of License:** Los Angeles. **ADI:** Los Angeles. **Rank:** 2.

Total Households: © MSI Consumer Market Data as of 1/1/87. TV Homes, TV% and Circulation © 1987 Arbitron. County coverage based on Arbitron study.

Net Weekly Circulation	State County	Total Households	TV Households	%
<b>50% &amp; Over</b>	<b>CALIFORNIA</b>			
	Los Angeles	2,962,300	2,881,300	97
	Orange	765,500	751,800	98
	Riverside Central	61,800	59,500	96
	Riverside West	237,300	228,300	96
	San Bernardino	385,000	372,700	97
	Santa Barbara North	55,000	52,800	96
	Santa Barbara South	70,000	67,300	96
	Ventura	205,600	200,600	98
	<b>Between 25-49%</b>	<b>ARIZONA</b>		
Cochise		35,000	33,700	96



KTTV BPCT-1756 Granted 9/3/53 © American Map Corp., 14244

Net Weekly Circulation	State County	Total Households	TV Households	%
<b>Between 25-49%</b>	Yuma	31,000	29,300	95
	<b>CALIFORNIA</b>			
	Imperial	32,200	30,000	93
	Inyo	7,800	7,000	90
	Kern East	26,400	25,400	96
	Kern West	144,600	139,600	97
	Riverside East	7,500	7,300	97
	San Diego	798,700	776,200	97
	San Luis Obispo	72,600	69,400	96
	<b>NEW MEXICO</b>			
	Chaves	22,600	22,100	98
	Eddy	19,000	18,600	98
	Lea North	20,600	20,100	98
	Lea South	2,600	2,500	96
	Luna	6,400	6,200	97
Otero	16,600	16,200	98	
San Juan	33,900	31,900	94	
<b>TEXAS</b>				
El Paso	163,900	162,500	99	
<b>Between 5-24%</b>	<b>ARIZONA</b>			
	Coconino	28,800	26,700	93
	Pima	252,400	247,300	98
	Santa Cruz	7,700	7,400	97
	<b>CALIFORNIA</b>			
Tulare	94,600	90,600	96	
<b>NEW MEXICO</b>				
Dona Ana	39,900	38,600	97	
<b>Station Totals</b>		<b>6,607,300</b>	<b>6,422,900</b>	<b>97</b>
<b>Net Weekly Circulation (1987)</b>			<b>3,743,200</b>	
<b>Average Daily Circulation (1987)</b>			<b>1,619,900</b>	

# California—Los Angeles

## KWHY-TV

Ch. 22

**Network Service:** None, independent.

**Licensee:** Harriscop of Los Angeles Inc., 5545 Sunset Blvd., Los Angeles, CA 90028.

**Studio:** 5545 Sunset Blvd., Los Angeles, CA 90028.

**Telephone:** 213-466-5441.

**Technical Facilities:** Channel No. 22 (518-524 MHz). Authorized power: 2570-kw max. & 1726-kw horizontal visual, 257-kw aural. Antenna: 2917-ft. above av. terrain, 212-ft. above ground, 5903-ft. above sea level.

Latitude 34° 13' 36"  
Longitude 118° 03' 59"

**Transmitter:** Mt. Wilson.

**News Services:** AP, CNS, Reuters, UPI.

**Ownership:** Burt I. Harris Sr., pres., 33.0%; Irving B. Harris, 34.7%; Allan Slight, 9.41%; Robert S. Block, 6.67%; Clarion Co. Ltd., 6.53%; Sitel Inc., 2.50%; Burt I. Harris Jr., 1.73%; TD Capital Group, 1.61%; 12 others, none with as much as 1%. See Harriscop Corp. in Group Ownership of Television Stations.

**Began Operation:** March 25, 1963, but left the air March 9, 1964 (**Television Digest**, Vol. 4:11). Sale by Central Broadcasting Corp. approved July 29, 1964 by FCC (Vol. 4:11, 31). Resumed operation May 2, 1965 (Vol. 5:20). Subscription TV began July 23, 1978. Sale to present owners by Coast TV Bcstg. approved Nov. 20, 1981.

**Represented (legal):** Cohn & Marks.

**Represented (engineering):** Hammett & Edison Inc.

### Personnel:

BURT I. HARRIS, president.  
BURT I. HARRIS JR., vice president & general manager.  
CARLOS M. ECHERRI, controller.  
JOHN H. NELSON, sales manager.  
CRAIG DIESTEL, account executive.  
EUGENE A. HARRIS, chief engineer, transmitter.



DAVID J. ZULLI, chief engineer, studio.  
JEANNE READER, promotion director.

**Highest One Hour Rate:** \$2500.

**Highest 30 Sec. Rate:** \$100.

**Arbitron Data:** Not available.

**City of License:** Los Angeles. **ADI:** Los Angeles. **Rank:** 2.

# California—Corona-Los Angeles

**KVEA**

Ch. 52

**Network Service:** Telemundo.

**Licensee:** Estrella Communications Inc., 1139 Grand Central Ave., Glendale, CA 91201.

**Studio:** 1139 Grand Central Ave., Glendale, CA 91201.

**Telephone:** 818-502-5700.

**Technical Facilities:** Channel No. 52 (698-704 MHz). Authorized power: 2630-kw max. & 1320-kw horizontal visual, 261-kw max. & 132-kw horizontal aural. Antenna: 2890-ft. above av. terrain, 199-ft. above ground, 5856-ft. above sea level.

Latitude 34° 13' 27"  
Longitude 118° 03' 45"

**Transmitter:** Mt. Wilson.

**Satellite Earth Stations:** Vertex, 6.1-meter C-band; Vertex, 4.6-meter Ku-band; Miralite, 3.7-meter Ku- & C-band; Miralite, 2.4-meter Ku-band; DX Engineering, Harris, M/A-Corn receivers.

**News Services:** CNS, Imevision, INDX, UPI.

**Ownership:** Telemundo Group Inc., 100%. See Group Ownership of Television Stations.

**Began Operation:** June 29, 1966. Sale to present owner by Oak Industries approved by FCC July 17, 1985 (*Television Digest*, Vol. 25:7, 21). Sale of 50% to Oak Industries by A. Jerrold Perenchio approved April 15, 1983. Sale to Oak & Perenchio by Kaiser Bcstg. Corp. approved by IFC Aug. 24, 1976. Began subscription television April 1, 1977 (Vol. 17:15). Began Spanish language broadcasting Sept. 8, 1980. Began 24 hour subscription television Oct. 1, 1982.

**Represented (sales):** Telemundo TV Group.

**Represented (legal):** Hogan & Hartson.

**Personnel:**

FRANK CRUZ, vice president & general manager.  
GIORA BREIL, general sales manager.  
GABRIEL MANJARREZ, program director.  
ENRIQUE GRATAS, news director.  
BOB KURTZ, research director.  
DOUGLAS LUNG, director of engineering.



SCALE OF MILES  
0 50 100  
KVEA BPCT-4960 Granted 11/19/76 © American Map Corp., No. 14244

**Highest 30 Sec. Rate** (July 6, 1987): \$1500.

**City of License:** Corona. **ADI:** Los Angeles. **Rank:** 2.

Total Households: © MSI Consumer Market Data as of 1/1/87. TV Homes, TV% and Circulation © 1987 Arbitron. County coverage based on Arbitron study.

Net Weekly Circulation	State County	Total Households	TV Households	%
Between 5-24%	<b>CALIFORNIA</b>			
	Los Angeles	2,962,300	2,881,300	97
<b>Station Totals</b>		<b>2,962,300</b>	<b>2,881,300</b>	<b>97</b>
<b>Net Weekly Circulation (1987)</b>				<b>190,800</b>
<b>Average Daily Circulation (1987)</b>				<b>96,600</b>

# California—San Bernardino-Los Angeles

**KAGL**

**Ch. 30**

**Network Service:** None, independent.

**Grantee:** Angeles Broadcasting Network, 318 Mira Loma Ave., Glendale, CA 91204.

**Studio:** 318 Mira Loma Ave., Glendale, CA 91204.

**Telephones:** 714-381-1724; 818-500-0001.

**Technical Facilities:** Channel No. 30 (566-572 MHz). Authorized power: 1120-kw max. & 30-kw horizontal visual, 112-kw max. & 3.33-kw horizontal aural. Antenna: 2340-ft. above av. terrain, 143-ft. above ground, 5399-ft. above sea level.

Latitude	34°	11'	15"
Longitude	117°	41'	58"

**Transmitter:** Sunset Ridge, 5.5-mi. N of Claremont.

**Satellite Earth Station:** Harris, 10-meter Ku-band.

**Ownership:** Non-profit corp. Glen A. Chambers, pres.; Ronna Scott, v.p.; Beverly Chambers, secy.-treas.

**Began Operation:** January 20, 1985.

**Represented (sales):** Gates Agency.

**Represented (legal):** Cohen & Berfield.

**Represented (engineering):** W. Bernard Marston.

**Personnel:**

GLEN A. CHAMBERS, president & general manager.  
 RONNA SCOTT, sales manager.  
 JON PALMER, chief engineer.  
 CLINT SCOTT, news director & production director.  
 BEVERLY CHAMBERS, program director.  
 LEE McALILEY, promotion director.



**Highest One Hour Rate:** \$2240.

**Highest 30 Sec. Rate:** \$75.

**Arbitron Data:** Not available.

**City of License:** San Bernardino. **ADI:** Los Angeles. **Rank:** 2



# California—San Bernardino-Los Angeles

**KSCI**

**Ch. 18**

**Network Service:** None, independent.

**Licensee:** KSCI Inc., 1954 Cotner Ave., Los Angeles, CA 90025.

**Studios:** 1954 Cotner Ave., Los Angeles, CA 90025; 280 South I St., San Bernardino, CA 92410.

**Telephones:** 213-479-8081; 714-824-7560.

**Technical Facilities:** Channel No. 18 (494-500 MHz). Authorized power: 3090-kw visual, 309-kw aural. Antenna: 2393-ft. above av. terrain, 144-ft. above ground, 5573-ft. above sea level.

Latitude 34° 11' 15.0"  
Longitude 117° 41' 53.5"

**Transmitter:** Sunset Ridge, 5-mi. NE of Claremont.

**Satellite Earth Stations:** Paraclipse, 3.8-meter C-band; Miralite, 3.7-meter C-band; Sony, 3-meter Ku-band; Avcom receivers.

**News Service:** INDX.

**Ownership:** Aliza Corp., 50%; Equity Investors Inc., 50%. Aliza Corp. ownership: Ray L. Beindorf, chmn.-secy., 51%; Thomas Headley, pres.-treas., 49%. Beindorf has interest in KGCT-TV, Tulsa, OK.

**Began Operation:** June 30, 1977. Sale to present owners by World Plan Executive Council approved by FCC Dec. 19, 1986 (*Television Digest*, Vol. 26:45).

**Represented (sales):** Brydson Media Sales International; Media Clearinghouse.

**Represented (legal):** Latham & Watkins.

**Personnel:**

RAY BEINDORF, president.  
ROSEMARY FINCHER, station manager & general sales manager.  
BELINDA BARBOZA, operations manager.  
MARIA GOMEZ, traffic manager.  
MARK MIHURA, production director.  
JIM SOMICH, director of engineering.



MICHAEL DRAZNIN, promotion director.

**Highest One Hour Rate:** \$4000.

**Highest 30 Sec. Rate (June 30, 1987):** \$300.

**Arbitron Data:** Not available.

**City of License:** San Bernardino. **ADI:** Los Angeles. **Rank:** 2.

# California—Santa Ana-Los Angeles

## KTBN-TV

Ch. 40

**Network Service:** Trinity Bcstg. Network.

**Licensee:** Trinity Bcstg. Network Inc., Box A, Santa Ana, CA 92711.

**Studio:** 2442 Michelle Rd., Tustin, CA 92680.

**Telephone:** 714-832-2950.

**Technical Facilities:** Channel No. 40 (626-632 MHz). Authorized power: 622-kw max. & 260-kw horizontal visual, 123-kw max. & 52-kw horizontal aural. Antenna: 2890-ft. above av. terrain, 200-ft. above ground, 5863-ft. above sea level.

Latitude	34°	13'	27"
Longitude	118°	03'	44"

**Transmitter:** Mt. Wilson.

**Satellite Earth Station:** Transmit/receive Scientific-Atlanta, 10-meter.

**News Service:** UPI.

**Ownership:** Trinity Broadcasting Network Inc. See Group Ownership of Television Stations.

**Began Operation:** January 5, 1967. Sale to present owner by Angel Lerma approved by FCC Aug. 2, 1974.

**Represented (legal):** May & Dunne.

### Personnel:

PAUL F. CROUCH, president & founder.

STAN HOLLON, satellite sales.

BEN MILLER, director of engineering.

LINDEE DRESSLER, director of programming.



**Highest 30 Sec. Rate:** \$100.

**Arbitron Data:** Not available.

**City of License:** Santa Ana. **ADI:** Los Angeles. **Rank:** 2.

# California—Ontario

**KHSC**

**Ch. 46**

**Network Service:** HSN.

**Licensee:** Silver King Bcstg. of Southern California Inc., 3833 Ebony St., Ontario, CA 91761.

**Studio:** 3833 Ebony St., Ontario, CA 91761.

**Telephone:** 714-986-4503.

**Technical Facilities:** Channel No. 46 (662-668 MHz). Authorized power: 2450-kw max. visual, 372-kw max. aural. Antenna: 3040-ft. above av. terrain, 323-ft. above ground, 5995-ft. above sea level.

Latitude 34° 13' 37"  
Longitude 118° 03' 58"

**Transmitter:** Mt. Wilson.

**Satellite Earth Station:** Transmit/receive Scientific-Atlanta, 10-meter; Scientific-Atlanta receivers.

**Ownership:** Silver King Broadcasting Inc., 100%. See Group Ownership of Television Stations.

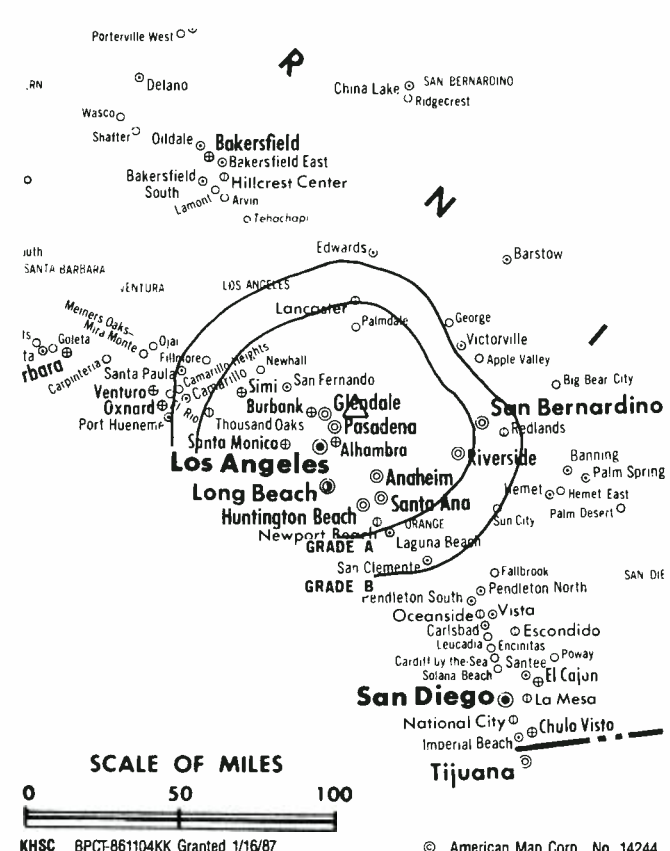
**Began Operation:** July 1, 1972; left air Jan. 29, 1973. Resumed operation June 7, 1973; left air on unannounced date. Sale to De Runce Inc. & Santa Fe Communications approved by FCC May 25, 1982. Resumed operation April 21, 1984. Transfer of 35% to Santa Fe Communications by Richard C. Hernandez, et. al., approved by FCC Feb. 26, 1985. Sale to present owner approved by FCC Oct. 30, 1986 (*Television Digest*, Vol. 26:39, 45, 49).

**Represented (legal):** Fisher, Wayland, Cooper & Leader.

**Represented (engineering):** Hammett & Edison Inc.

**Personnel:**

JAMES LAWLESS, general manager.  
DR. JULIO BRITO, chief engineer.  
PETER PARISE, senior executive producer.  
CAROL ROBINSON, program director.



KHSC BPCT-861104KK Granted 1/16/87 © American Map Corp., No. 14244

SHEILA VITELLE, business manager.

**Highest 30 Sec. Rate:** \$100.

**Arbitron Data:** Not available.

**City of License:** Ontario. **ADI:** Los Angeles. **Rank:** 2.

# California—Oroville

**KCEO**

**Ch. 28**

**Network Service:** None, independent.

**Grantee:** Golden Valley Communications Inc., Box 1617, Oakland, CA 94604.

**Telephone:** 916-589-2785.

**Technical Facilities:** Channel No. 28 (554-560 MHz). Authorized power: 4466-kw max. visual & 3749-kw horizontal visual, 500-kw max. aural & 374.9-kw horizontal aural. Antenna: 2129-ft. above av. terrain, 190-ft. above ground, 2285-ft. above sea level.

Latitude 39° 12' 20"  
Longitude 121° 49' 10"

**Transmitter:** South Butte, approx. 4.5-mi. NW of Sutter.

**Ownership:** James Drush, pres. & Deanna Drush, v.p., 42% jointly; Shely Chambers, v.p., & Yvonne Chambers, treas., 42% jointly; Raymond Cerullo, v.p. & Jennie A. Cerullo, 14% jointly; Angelo Arbizu, 2%.

**Scheduled to Begin Operation:** February 1988.

**Represented (legal):** Fletcher, Heald & Hildreth.

**Represented (engineering):** Mel Freedman (Hughson, CA).

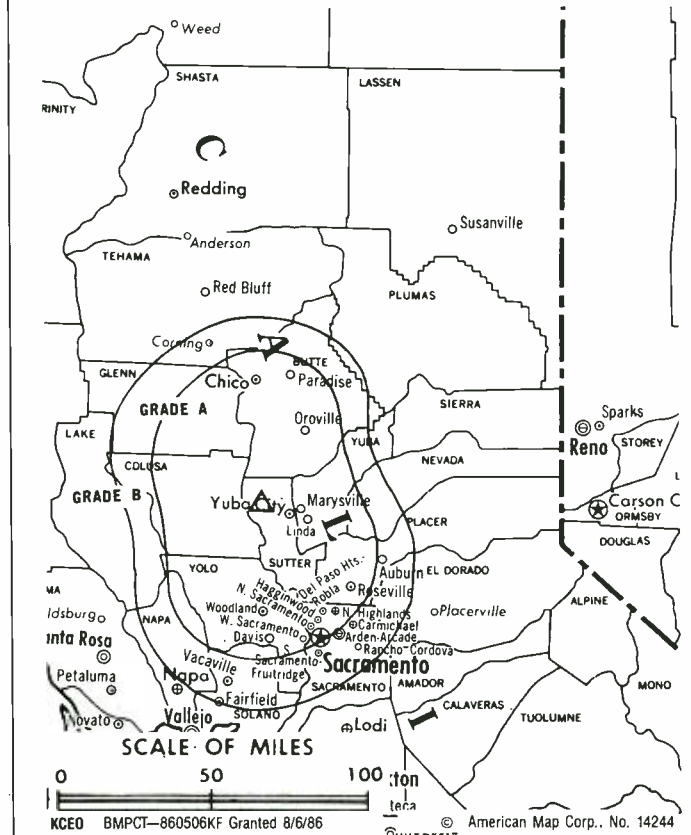
**Personnel:**

JAMES DRUSH, general manager.

**Rates:** Not available.

**Arbitron Data:** Not available.

**City of License:** Oroville. **ADI:** Chico-Redding. **Rank:** 141.



# California—Oxnard

**KTIE**

**Ch. 63**

**Network Service:** None, independent.

**Licensee:** KTIE-TV Inc., 663 Maulhardt Ave., Oxnard, CA 93030.

**Studio:** 663 Maulhardt Ave., Oxnard.

**Telephone:** 805-983-0044.

**Technical Facilities:** Channel No. 63 (764-770 MHz). Authorized power: 1782-kw max. visual, 392-kw max. aural. Antenna: 1802-ft. above av. terrain, 396-ft. above ground, 2706-ft. above sea level.

Latitude 34° 19' 49"  
Longitude 119° 01' 24"

**Transmitter:** South Mountain, 3-mi. SE of Santa Paula.

**Multichannel TV Sound:** Stereo and separate audio program.

**Satellite Earth Stations:** 3 in operation; Miralite, RCA receivers.

**News Services:** AP, CNN.

**Ownership:** Thorne Donnelley Jr., 48.7%; Donald Sterling, Trustee of Sterling Family Trust, 50.2%; Robert Ortwin, 1.0%.

**Began Operation:** August 17, 1985.

**Represented (legal):** Pierson, Ball & Dowd.

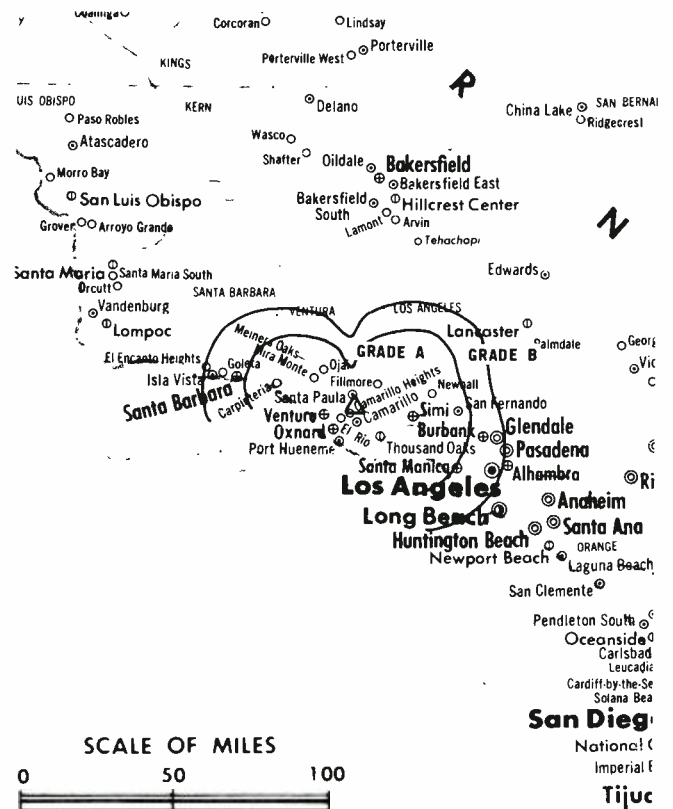
**Represented (engineering):** Hammett & Edison Inc.

**Personnel:**

DONALD STERLING, general manager.  
RANDAL STERLING, local sales manager.  
LARRY SCOTT, director of operations.  
GARY ADLER, film buyer.  
BILL WELTY, chief engineer.  
GEORGE RIDDELL, promotion manager.

**Highest 30 Sec. Rate:** \$125.

**City of License:** Oxnard. **ADI:** Los Angeles. **Rank:** 2.



KTIE BMPCT—850515KF Granted 6/27/85 © American Map Corp., No. 14244

Total Households: © MSI Consumer Market Data as of 1/1/87. TV Homes, TV% and Circulation © 1987 Arbitron. County coverage based on Arbitron study.

Net Weekly Circulation	State County	Total Households	TV Households	%
Between 5-24%	CALIFORNIA Ventura	205,600	200,600	98
<b>Station Totals</b>		<b>205,600</b>	<b>200,600</b>	<b>97</b>
<b>Net Weekly Circulation (1987)</b>				<b>37,500</b>
<b>Average Daily Circulation (1987)</b>				<b>10,300</b>

# California—Palm Springs-Indio

## KESQ-TV

Ch. 42

(Also serves Hemet, Yucca Valley & Twentynine Palms Area)

**Network Service:** ABC.

**Licensee:** EGF Broadcast Corp.

**Studio:** 36-270 Plaza Dr., Cathedral City, CA 92234.

**Mailing Address:** Box 4200, Palm Springs, CA 92263.

**Telephone:** 619-328-8881.

**Technical Facilities:** Channel No. 42 (638-644 MHz). Authorized power: 316-kw max. & 154-kw horizontal visual, 22.9-kw aural. Antenna: 630-ft. above av. terrain, 89-ft. above ground, 1650-ft. above sea level.

Latitude 33° 51' 58"  
Longitude 116° 26' 02"

**Transmitter:** Edom Hill.

**Satellite Earth Station:** Scientific-Atlanta, 7-meter; Scientific-Atlanta receivers.

**News Services:** ABC, AP.

**Ownership:** EGF Broadcast Corp., 100%. E. Grant Fitts, chmn.; John H. Massey, pres. & asst. secy.; John S. Fitts, v.p. EGF Broadcast Corp. ownership: John S. Fitts, 100%.

**Began Operation:** October 5, 1968. Transfer of control to Esquire from receivers in bankruptcy approved by FCC June 30, 1978. Sale to Gulf Broadcast approved July 27, 1984 (*Television Digest*, Vol. 24:19). Sale to present owner approved Aug. 23, 1985.

**Represented (sales):** Katz Television.

**Represented (legal):** Arnold & Porter.

**Personnel:**

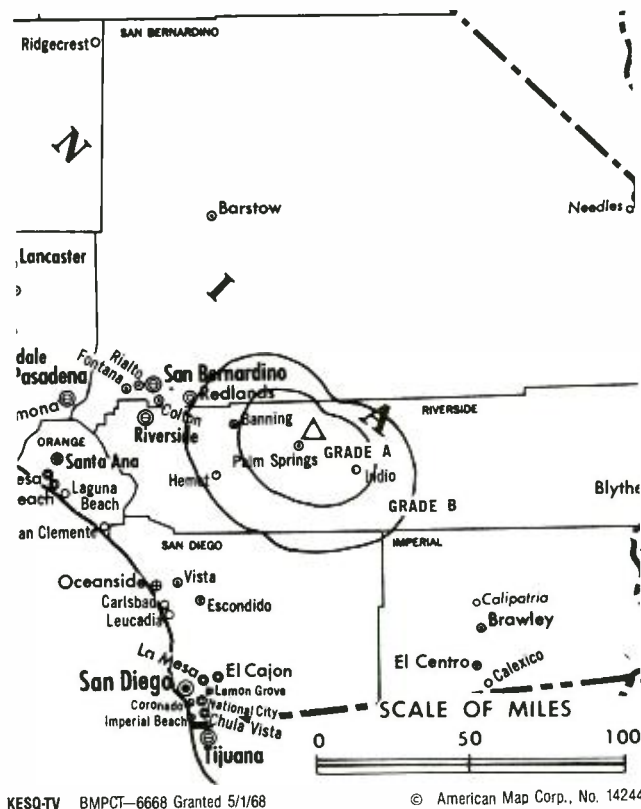
SCOTT VAUGHAN, general manager.  
RICHARD LERNER, news director.  
DAVID GRAY, chief engineer.  
JANET MAY, program coordinator.

**Highest One Hour Rate:** \$1200.

**Highest 30 Sec. Rate:** \$600.

**NETWORK BASE HOURLY RATE:** \$110.

**City of License:** Palm Springs. **ADI:** Palm Springs. **Rank:** 181.



Total Households: © MSI Consumer Market Data as of 1/1/87. TV Homes, TV% and Circulation © 1987 Arbitron. County coverage based on Arbitron study.

Net Weekly Circulation	State County	Total Households	TV Households	%
50% & Over	<b>CALIFORNIA</b>			
	Riverside Central	61,800	59,500	96
Between 5-24%	<b>CALIFORNIA</b>			
	Imperial	32,200	30,000	93
<b>Station Totals</b>		<b>94,000</b>	<b>89,500</b>	<b>95</b>
<b>Net Weekly Circulation (1987)</b>				<b>62,000</b>
<b>Average Daily Circulation (1987)</b>				<b>31,800</b>

# California—Palm Springs

## KMIR-TV

Ch. 36

**Network Service:** NBC.

**Licensee:** Desert Empire TV Corp., Box 1506, Palm Springs, CA 92263.

**Studio:** 72920 Park View Dr., Palm Desert, CA 92260.

**Telephone:** 619-568-3636. **TWX:** 910-332-1292.

**Technical Facilities:** Channel No. 36 (602-608 MHz). Authorized power: 547-kw max. & 164-kw horizontal visual, 16.4-kw horizontal aural. Antenna: 680-ft. above av. terrain, 124-ft. above ground, 1703-ft. above sea level

Latitude 33° 52' 00"  
Longitude 116° 25' 56"

**Transmitter:** 7-mi. ENE of center of Palm Springs.

**Satellite Earth Stations:** Harris, 7-meter Ku-band; Harris, 4.5-meter Ku-band; Harris, 4-meter Ku-band; Miralite, 4-meter C-band.

**News Service:** UPI.

**Ownership:** John Conte, pres. & Sirpuhe Philibosian Conte, secy.-treas., 100% jointly.

**Began Operation:** October 26, 1968.

**Represented (sales):** Seltel Inc.

**Represented (legal):** Koteen & Naftalin.

**Represented (engineering):** Jules Cohen & Associates.

**Personnel:**

JOHN CONTE, president & general manager.  
JAN PEARCE, chief engineer.  
PAT VANDERHOEVEN, program director.  
HARRY HEIN, sales manager.

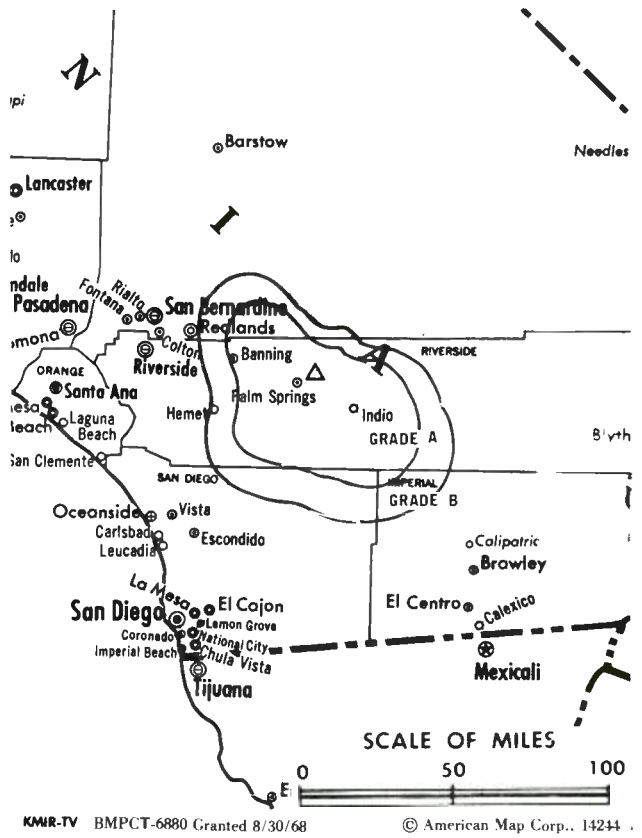
**Highest One Hour Rate:** \$5000.

**Highest 30 Sec. Rate:** \$400.

**NETWORK BASE HOURLY RATE:** \$100.

**City of License:** Palm Springs. **ADI:** Palm Springs. **Rank:** 181.

Total Households: © MSI Consumer Market Data as of 1/1/87. TV Homes, TV% and Circulation © 1987 Arbitron. County coverage based on Arbitron study.



Net Weekly Circulation	State County	Total Households	TV Households	%
50% & Over	<b>CALIFORNIA</b>			
	Riverside Central	61,800	59,500	96
Between 5-24%	<b>CALIFORNIA</b>			
	Imperial	32,200	30,000	93
<b>Station Totals</b>		<b>94,000</b>	<b>89,500</b>	<b>95</b>
<b>Net Weekly Circulation (1987)</b>				<b>57,700</b>
<b>Average Daily Circulation (1987)</b>				<b>29,600</b>

# California—Redding

## KRCR-TV

Ch. 7

(Also serves Chico, CA)

**Network Service:** ABC.

**Licensee:** California-Oregon Bcstg. Inc., Box 7R, Redding, CA 96099.

**Studio:** 755 Auditorium Dr.

**Telephone:** 916-243-7777. **TWX:** 916-243-6721.

**Technical Facilities:** Channel No. 7 (174-180 MHz). Authorized power: 115-kw visual, 22.4-kw aural. Antenna: 3620-ft. above av. terrain, 126-ft. above ground, 6335-ft. above sea level.

Latitude 40° 36' 10"  
Longitude 122° 39' 00"

**Transmitter:** Mt. Shasta-Bally, 13-mi. W of Redding.

**Satellite Earth Stations:** Andrew, 7-meter; Andrew, 6-meter; Harris, 4.5-meter; Harris, 3-meter; Avantek, Scientific-Atlanta receivers.

**News Services:** Capitol News Service, Group W Newsfeed, UPI.

**Ownership:** California-Oregon Broadcasting Inc. See Group Ownership of Television Stations.

**Began Operation:** August 1, 1956. Acquisition of positive control by California-Oregon Bcstg. approved by FCC Feb. 9, 1968. Previous sale to Sacramento Valley TV Inc. by George C. Fleharty, Carl R. McConnell and associates approved June 5, 1963 by FCC (**Television Digest**, Vol. 3:11, 23).

**Represented (sales):** Blair Television; Art Moore Inc. (regional).

**Represented (legal):** Pierson, Ball & Dowd.

**Represented (engineering):** Lohnes & Culver.

**Personnel:**

- RICHARD GREEN, president & general manager.
- WILLIAM B. SMULLIN, vice president & director of operations.
- KENNETH W. KING, national sales manager.
- NORM HOATSON, chief engineer.
- DOREETA DOMKE, program/operations director.

**Highest One Hour Rate:** \$6000.

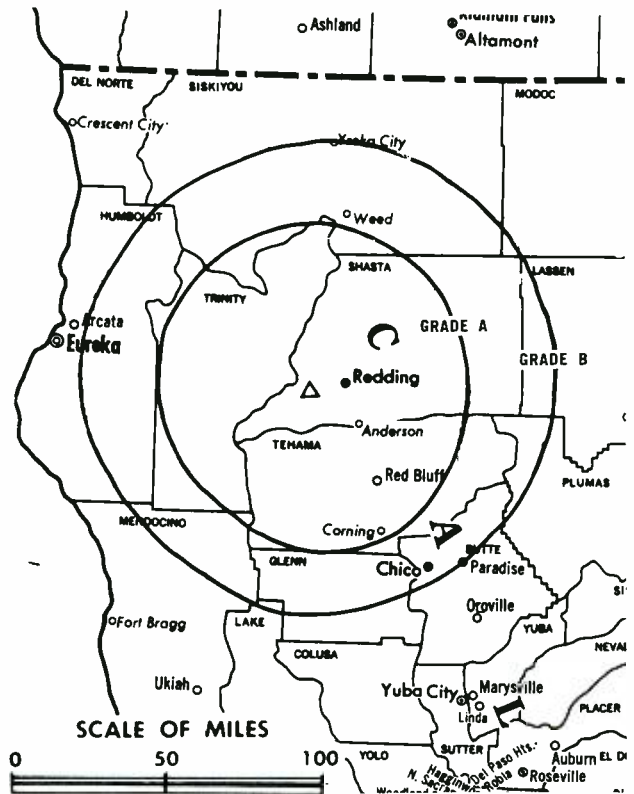
**Highest 30 Sec. Rate** (June 1, 1987): \$500.

**NETWORK BASE HOURLY RATE:** \$800.

**City of License:** Redding. **ADI:** Chico-Redding. **Rank:** 141.

Total Households: © MSI Consumer Market Data as of 1/1/87. TV Homes, TV% and Circulation © 1987 Arbitron. County coverage based on Arbitron study.

Net Weekly Circulation	State County	Total Households	TV Households	%
50% & Over	<b>CALIFORNIA</b>			
	Butte	68,300	65,100	95
	Colusa	5,100	4,800	95



KRCR-TV BNPCT-4100 Granted 8/22/56 © American Map Corp., 14244

Net Weekly Circulation	State County	Total Households	TV Households	%
50% & Over	Del Norte	7,600	7,100	93
	Glenn	8,600	8,300	97
	Modoc	3,700	3,400	92
	Shasta	52,000	50,300	97
	Siskiyou	17,200	16,100	93
	Tehama	17,600	17,100	97
	Trinity	5,600	5,200	93
Between 25-49%	<b>CALIFORNIA</b>			
	Humboldt	45,400	43,500	96
	Lassen	8,400	7,800	93
Between 5-24%	<b>OREGON</b>			
	Klamath	22,000	21,200	96
Between 5-24%	<b>CALIFORNIA</b>			
	Plumas	7,900	7,400	94
	Sutter	21,600	21,000	97
	Yuba	19,800	19,200	97
<b>Station Totals</b>		<b>310,800</b>	<b>297,500</b>	<b>95</b>
<b>Net Weekly Circulation (1987)</b>			<b>172,900</b>	
<b>Average Daily Circulation (1987)</b>			<b>98,000</b>	



# California—Sacramento

## KCRA-TV

Ch. 3

**Network Service:** NBC.

**Licensee:** Kelly Broadcasting Co., 3 Television Circle, Sacramento, CA 95814-0794.

**Studio:** 3 Television Circle, Sacramento, CA 95814.

**Telephone:** 916-444-7300. **TWX:** 910-367-3557.

**Technical Facilities:** Channel No. 3 (60-66 MHz). Authorized power: 100-kw visual, 10-kw aural. Antenna: 1940-ft. above av. terrain, 1951-ft. above ground, 1951-ft. above sea level.

Latitude 38° 15' 52"  
Longitude 121° 29' 22"

**Transmitter:** 0.8-mi. S of Twin Cities Rd., adjacent to Snodgrass Slough, 2.2-mi. W of Hwy. 5, Walnut Grove.

**Multichannel TV Sound:** Stereo only.

**Satellite Earth Stations:** Scientific-Atlanta, 10-meter C-band; Superior, 6-meter C-band; AFC, 3-meter Ku-band; Harris, M/A-Com, Scientific-Atlanta receivers.

**News Services:** AP, CNN, NBC, NIWS, UPI.

**Ownership:** Kelly Broadcasting Co. Robert E. Kelly, gen. & ltd. partner, 41%; Jon S. Kelly, gen. & ltd. partner, 41%; Christopher R. Kelly, ltd. partner, 9%; Gregory G. Kelly, ltd. partner, 9%. See Group Ownership of Television Stations.

**Began Operation:** September 3, 1955. Sale of 50% by Gerald Kenneth & Vernon Hansen to other 50% owners, Kellys, approved April 18, 1962 by FCC (Television Digest, Vol. 2:17).

**Represented (sales):** Blair Television.

**Represented (legal):** Koteen & Naftalin.

**Represented (engineering):** Jules Cohen & Associates.

**Personnel:**

ROBERT E. KELLY, partner.  
JON S. KELLY, partner.  
DON SARACENO, general manager.  
JOHN KUENEKE, station manager.  
DAVE ULRICKSON, regional sales manager.  
RON LONGINOTTI, local sales manager.  
MARY KAY JOHNSON, production manager.  
DON DUNCAN, chief engineer.  
SCOTT NICHOLS, business manager.

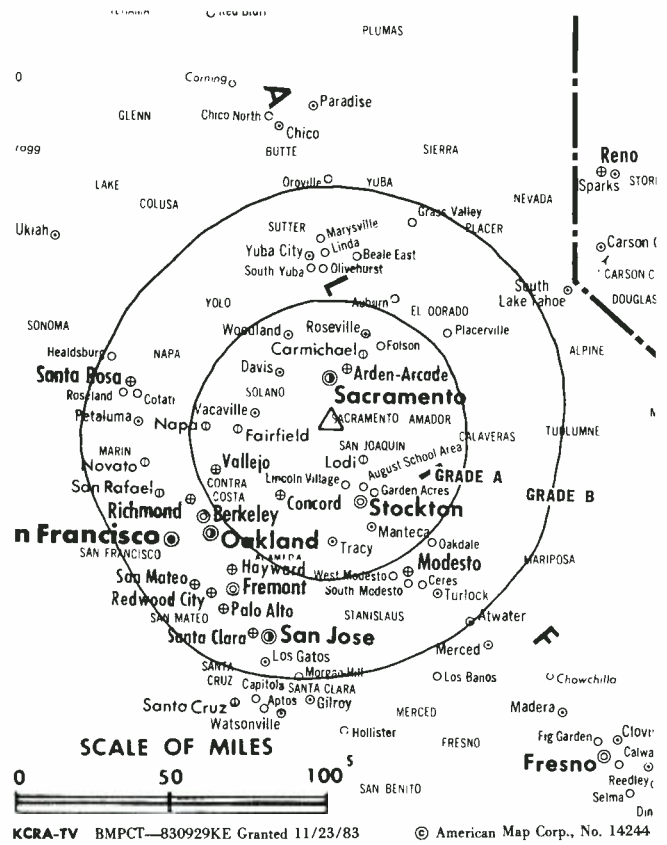
**Highest 30 Sec. Rate:** \$6500.

**NETWORK BASE HOURLY RATE:** \$2450.

**City of License:** Sacramento. **ADI:** Sacramento-Stockton. **Rank:** 20.

Total Households: © MSI Consumer Market Data as of 1/1/87. TV Homes, TV% and Circulation © 1987 Arbitron. County coverage based on Arbitron study.

Net Weekly Circulation	State County	Total Households	TV Households	%
<b>50% &amp; Over</b>	<b>CALIFORNIA</b>			
	Amador	10,000	9,500	95
	Butte	68,300	65,100	95
	Calaveras	10,800	10,300	95
	Colusa	5,100	4,800	95
	Contra Costa East	29,400	28,700	98
	El Dorado West	30,000	28,900	96
	Lake	21,000	19,400	93
	Mono	4,200	3,700	87
	Nevada	27,100	25,600	94
	Placer West	50,600	48,700	96



Net Weekly Circulation	State County	Total Households	TV Households	%
<b>50% &amp; Over</b>	Plumas	7,900	7,400	94
	Sacramento	358,800	349,100	97
	San Joaquin	150,900	144,600	96
	Solano East	56,100	54,800	98
	Stanislaus	110,200	105,100	95
	Sutter	21,600	21,000	97
	Tuolumne	15,900	15,000	94
	Yolo	47,600	45,800	96
Yuba	19,800	19,200	97	

<b>Between 25-49%</b>	<b>CALIFORNIA</b>			
	Contra Costa West	246,600	241,100	98
	El Dorado East	12,300	11,800	96
	Glenn	8,600	8,300	97
	Lassen	8,400	7,800	93
	Mariposa	5,400	5,000	93
<b>NEVADA</b>	Placer East	4,600	4,400	97
	Sierra	1,600	1,500	94
	Douglas	9,600	9,200	96
	Carson City	15,000	14,600	97

<b>Between 5-24%</b>	<b>CALIFORNIA</b>			
	Marin	94,400	91,500	97
	Mendocino	29,000	26,800	93
	Merced	55,200	53,100	96
	Napa	41,100	39,600	96
	Santa Cruz	84,800	81,200	96
	Solano West	42,000	41,000	98
	Sonoma	136,200	130,400	96
Tehama	17,600	17,100	97	

<b>Station Totals</b>	<b>1,857,700</b>	<b>1,791,100</b>	<b>96</b>
<b>Net Weekly Circulation (1987)</b>		<b>1,098,100</b>	
<b>Average Daily Circulation (1987)</b>		<b>630,400</b>	

# California—Modesto

**KCSO**

Ch. 19

(Also serves Sacramento & Stockton)

**Network Service:** Univision.

**Licensee:** Sainte Limited, Box 3689, Modesto, CA 95352.

**Studio:** 2842 Iowa Ave., Modesto, CA 95351.

**Mailing Address:** Box 3689, Modesto, CA 95352.

**Telephone:** 209-578-1900.

**Technical Facilities:** Channel No. 19 (500-506 MHz). Authorized power: 5000-kw max. & 794-kw horizontal visual, 89.1-kw horizontal aural. Antenna: 1877-ft. above av. terrain, 346-ft. above ground, 3086-ft. above sea level.

Latitude 38° 07' 08"  
Longitude 120° 43' 21"

**Transmitter:** Bear Mountain, approx. 5.8-mi. SW of San Andreas.

**Satellite Earth Stations:** M/A-Corn, 8-meter Ku-band; Scientific-Atlanta, 8-meter C-band; Luxor, 6-meter C-band; Luxor, M/A-Corn, Scientific-Atlanta receivers.

**Ownership:** Sainte Limited. See Group Ownership of Television Stations.

**Began Operation:** August 26, 1966.

**Represented (sales):** Univision—Spanish International Network.

**Represented (legal):** Fletcher, Heald & Hildreth.

**Represented (engineering):** Cecil Lynch.

**Personnel:**

- CHESTER SMITH, general partner.
- NAOMI L. SMITH, general partner.
- SHARON D. SEPULVEDA, general manager.
- GREGG A. SCHAFER, general sales manager.
- JERRY NICHOLS, director of engineering.
- CHUCK HAIGHT, chief engineer.

**Rates:** On request.

**City of License:** Modesto. **ADI:** Sacramento-Stockton. **Rank:** 20.

Total Households: © MSI Consumer Market Data as of 1/1/87. TV Homes, TV% and Circulation © 1987 Arbitron. County coverage based on Arbitron study.



KCSO BMPCT-7686 Granted 6/21/78

© American Map Corp., 14244

Net Weekly Circulation	State County	Total Households	TV Households	%
Between 25-49%	<b>CALIFORNIA</b>			
	Colusa	5,100	4,800	95
Between 5-24%	<b>CALIFORNIA</b>			
	Amador	10,000	9,500	95
	San Joaquin	150,900	144,600	96
	Stanislaus	110,200	105,100	95
<b>Station Totals</b>		<b>276,200</b>	<b>264,000</b>	<b>95</b>
<b>Net Weekly Circulation (1987)</b>				<b>45,700</b>
<b>Average Daily Circulation (1987)</b>				<b>20,600</b>

# California—Stockton-Sacramento

## KOVR-TV

Ch. 13

**Network Service:** ABC.

**Licensee:** Narragansett Television Co. of California Inc., 225 East Miner Ave., Stockton, CA 95202.

**Studios:** 1216 Arden Way, Sacramento, CA 95815; 225 E. Miner Ave., Stockton, CA 95202.

**Telephones:** 916-927-1313, Sacramento; 209-466-1313, Stockton.

**TWX:** 916-367-2396, Sacramento.

**Technical Facilities:** Channel No. 13 (210-216 MHz). Authorized power: 316-kw visual, 31.6-kw aural. Antenna: 1950-ft. above av. terrain, 1960-ft. above ground, 1960-ft. above sea level.

Latitude 38° 14' 24"  
Longitude 121° 30' 03"

**Transmitter:** 0.65-mi. E of Walnut Grove, CA.

**Multichannel TV Sound:** Stereo only.

**Satellite Earth Stations:** Scientific-Atlanta, 10-meter; Andrew, 10-meter; Scientific-Atlanta, 7.5-meter; Andrew, 7.5-meter; Scientific-Atlanta, 4.5-meter; Andrew, Avantek, M/A-Com, Scientific-Atlanta receivers.

**News Services:** AP, ESPN, UPI.

**Ownership:** Edwin Pfeiffer, 5.33%; Narragansett First Fund, 80%; John Franks, 4.73%; remainder unassigned. Narragansett First Fund ownership: Narragansett Capital Corp., 100%. NCC ownership: Arthur D. Little, chmn., 1.52%; Robert D. Manchester, pres., 0.31%; William P. Lane, v.p.-treas., 0.20%; Robert S. Davis, secy., 0.33%; The Little Family Foundation, 8.65%; Little Family Trust, 5.79%; 15 others with less than 1%; remainder undisclosed. NCC & Franks own licensee of KHTT & KSJO(FM), San Jose, CA. NCC has interest in cable television systems.

**Began Operation:** September 5, 1954. Sale to present owner by Rockefeller Group approved by FCC June 13, 1986 (*Television Digest*, Vol. 26:6, 11, 12). Sale to Rockefeller Group by The Outlet Co. approved by FCC Nov. 23, 1983 (Vol. 23:19, 22; 24:6). Sale to Outlet by McClatchy Newspapers approved by FCC March 12, 1980 (Vol. 19:28). Previous sale to McClatchy by Metropolitan Bcstg. Corp. was approved July 29, 1964 (Vol. 3:40, 41). Sale to Metropolitan Bcstg. by Gannett Co. approved Dec. 12, 1959 (Vol. 15:47, 48; 16:1). Sale to Gannett by H. L. Hoffman and associates, approved Jan. 8, 1958 (Vol. 13:47; 14:2).

**Represented (sales):** Katz Television.

**Represented (legal):** Pierson, Ball & Dowd.

**Personnel:**

EDWIN PFEIFFER, vice president & general manager.  
EARL HIGGINS, vice president, business affairs.  
CHRIS PIKE, sales manager.  
HENRY URICK, program manager.  
ROBERT HESS, chief engineer.

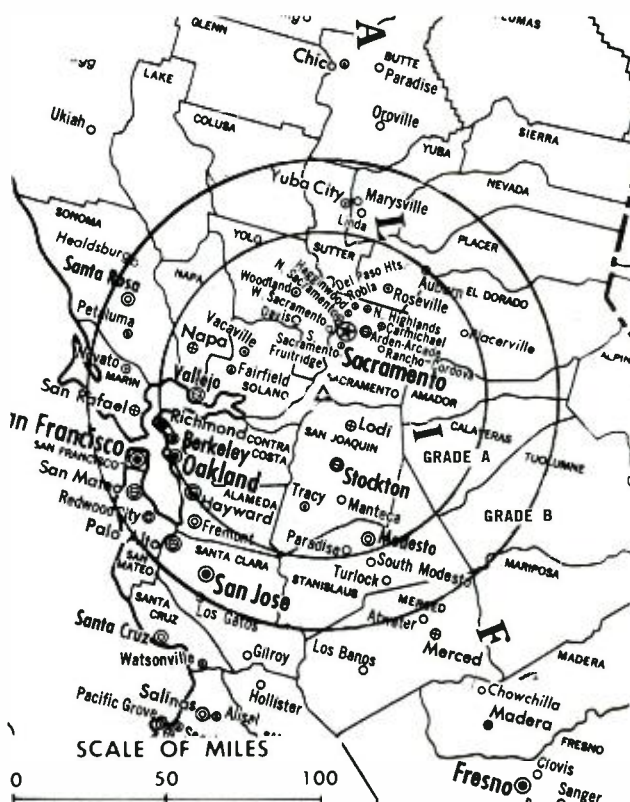
**Highest 30 Sec. Rate:** \$6500.

**NETWORK BASE HOURLY RATE:** \$1600.

**City of License:** Stockton. **ADI:** Sacramento-Stockton. **Rank:** 20.

Total Households: © MSI Consumer Market Data as of 1/1/87. TV Homes, TV% and Circulation © 1987 Arbitron. County coverage based on Arbitron study.

Net Weekly Circulation	State County	Total Households	TV Households	%
<b>50% &amp; Over</b>	<b>CALIFORNIA</b> Amador	10,000	9,500	95



KOVR-TV BPCT-851219KE Granted 2/20/86 © American Map Corp., No. 14244

Net Weekly Circulation	State County	Total Households	TV Households	%
<b>50% &amp; Over</b>	Calaveras	10,800	10,300	95
	Colusa	5,100	4,800	95
	Contra Costa East	29,400	28,700	98
	El Dorado West	30,000	28,900	96
	Lake	21,000	19,400	93
	Nevada	27,100	25,600	94
	Placer West	50,600	48,700	96
	Plumas	7,900	7,400	94
	Sacramento	358,800	349,100	97
	San Joaquin	150,900	144,600	96
	Solano East	56,100	54,800	98
	Stanislaus	110,200	105,100	95
	Sutter	21,600	21,000	97
Tuolumne	15,900	15,000	94	
Yolo	47,600	45,800	96	
Yuba	19,800	19,200	97	
<b>Between 25-49%</b>	<b>CALIFORNIA</b> Butte	68,300	65,100	95
	Mono	4,200	3,700	87
	Sierra	1,600	1,500	94
	<b>Between 5-24%</b>	<b>CALIFORNIA</b> Contra Costa West	246,600	241,100
Glenn		8,600	8,300	97
Mariposa		5,400	5,000	93
Merced		55,200	53,100	96
<b>Station Totals</b>		<b>1,362,700</b>	<b>1,315,700</b>	<b>96</b>
<b>Net Weekly Circulation (1987)</b>			<b>883,700</b>	
<b>Average Daily Circulation (1987)</b>			<b>469,100</b>	

# California—Sacramento-Stockton

## KRBK-TV

Ch. 31

**Network Service:** None, independent.

**Licensee:** Koptlar Communications of California Inc., 220 N. Kings Hwy., St. Louis, MO 63108.

**Studio:** 500 Media Place, Sacramento, CA 95815.

**Telephone:** 916-929-0300. **TWX:** 910-367-3702.

**Technical Facilities:** Channel No. 31 (572-578 MHz). Authorized power: 5000-kw visual, 500-kw aural. Antenna: 1830-ft. above av. terrain, 1838-ft. above ground, 2000-ft. above sea level.

Latitude 38° 15' 52"  
Longitude 121° 29' 22"

**Transmitter:** 2.2-mi. NNE of Walnut Grove, CA.

**Multichannel TV Sound:** Stereo only.

**Satellite Earth Stations:** Harris, 6.1-meter C-band; Simulsat, 5-meter C-band; AFC, 3.7-meter Ku-band; Harris, Scientific-Atlanta receivers.

**News Services:** AP, CNN.

**Ownership:** Koptlar Enterprises Inc., 100%. See Group Ownership of Television Stations.

**Began Operation:** October 5, 1974. Sale to present owners by Northern California Bcstg. Inc. approved by FCC Jan. 28, 1981. Sale to Northern California by Andrew Bartalini, et al., approved June 9, 1980 (Television Digest, Vol. 20:6).

**Represented (sales):** Petry Television Inc.

**Represented (legal):** Koteen & Naftalin.

**Represented (engineering):** Jules Cohen & Associates.

**Personnel:**

- TED KOPLAR, president.
- WILLIAM N. WALSH, vice president & general manager.
- MIKE GRANADOS, general sales manager.
- JACK PECK, local sales manager.
- DENNIS GRAYSON, director of operations & production.
- JACK DAVIS, chief engineer.
- JOANNE BLUM JACKSON, program manager.
- CAROLYN THURMAN, traffic manager.
- VICTORIA ELLIOTT, promotion manager.
- CHRISTINE CRAFT, news director.

**Rates:** On request.

**City of License:** Sacramento. **ADI:** Sacramento-Stockton. **Rank:** 20.

Total Households: © MSI Consumer Market Data as of 1/1/87. TV Homes, TV% and Circulation © 1987 Arbitron. County coverage based on Arbitron study.

Net Weekly Circulation	State County	Total Households	TV Households	%
50% & Over	CALIFORNIA			
	Colusa	5,100	4,800	95
	Sacramento	358,800	349,100	97



Net Weekly Circulation	State County	Total Households	TV Households	%
50% & Over	San Joaquin	150,900	144,600	96
	Stanislaus	110,200	105,100	95
	Yolo	47,600	45,800	96
Between 25-49%	CALIFORNIA			
	Amador	10,000	9,500	95
	Calaveras	10,800	10,300	95
	Contra Costa East	29,400	28,700	98
	El Dorado West	30,000	28,900	96
	Nevada	27,100	25,600	94
	Placer West	50,600	48,700	96
	Solano East	56,100	54,800	98
	Sutter	21,600	21,000	97
Yuba	19,800	19,200	97	
Between 5-24%	CALIFORNIA			
	Butte	68,300	65,100	95
	Merced	55,200	53,100	96
	Plumas	7,900	7,400	94
Tuolumne	15,900	15,000	94	
<b>Station Totals</b>		<b>1,075,300</b>	<b>1,036,700</b>	<b>96</b>
<b>Net Weekly Circulation (1987)</b>			<b>515,800</b>	
<b>Average Daily Circulation (1987)</b>			<b>210,900</b>	

# California—Stockton-Sacramento

## KSCH-TV

Ch. 58

**Network Service:** None, independent.

**Licensee:** Pegasus Bcstg. of Stockton/Sacramento Inc., 666 Dundee Rd., Suite 1901, Northbrook, IL 60062.

**Studio:** 3033 Gold Canal Drive, Rancho Cordova, CA 95670.

**Telephone:** 916-635-5858.

**Technical Facilities:** Channel No. 58 (734-740 MHz). Authorized power: 5000-kw max. visual, 500-kw max. aural. Antenna: 1834-ft. above av. terrain, 1840-ft. above ground, 1840-ft. above sea level.

Latitude 38° 14' 24"  
Longitude 121° 30' 03"

**Transmitter:** 0.65-mi. E of Walnut Grove.

**Multichannel TV Sound:** Stereo only.

**Satellite Earth Station:** Superior Satellite, 4-meter Ku- & C-band; Standard Communications receivers.

**News Service:** AP.

**Ownership:** Pegasus Broadcasting, 100%. See Group Ownership of Television Stations.

**Began Operation:** April 13, 1986. Sale to present owners by SFN Cos. Inc. approved by FCC Oct. 2, 1986 (*Television Digest*, Vol. 26:41). Previous sale approved by FCC July 8, 1986.

**Represented (sales):** Independent TV Sales.

**Represented (legal):** Fletcher, Heald & Hildreth.

**Represented (engineering):** John F. X. Browne & Associates Inc.

**Personnel:**

- GARY L. ANDERSON, vice president & general manager.
- CECE HAYES, general sales manager.
- DONNA REITH, program manager.
- LORI SEQUIST, news director.
- ROBERT OLSON, engineering director.
- HARLEY LEE, traffic manager.
- JULIE WOOD, promotion director.

**Highest 30 Sec. Rate** (July 1, 1987): \$350.

**City of License:** Stockton. **ADI:** Sacramento-Stockton. **Rank:** 20.

Total Households: © MSI Consumer Market Data as of 1/1/87. TV Homes, TV% and Circulation © 1987 Arbitron. County coverage based on Arbitron study.



KSCH-TV BPCT-861106KF Granted 1/20/87

© American Map Corp., No. 14244

Net Weekly Circulation	State County	Total Households	TV Households	%
<b>Between 25-49%</b>	<b>CALIFORNIA</b> Sacramento	358,800	349,100	97
<b>Between 5-24%</b>	<b>CALIFORNIA</b> Amador	10,000	9,500	95
	Calaveras	10,800	10,300	95
	Colusa	5,100	4,800	95
	El Dorado West	30,000	28,900	96
	Placer West	50,600	48,700	96
	San Joaquin	150,900	144,600	96
	Stanislaus	110,200	105,100	95
	Sutter	21,600	21,000	97
	Yolo	47,600	45,800	96
	Yuba	19,800	19,200	97
<b>Station Totals</b>		<b>815,400</b>	<b>787,000</b>	<b>96</b>
<b>Net Weekly Circulation (1987)</b>				<b>181,700</b>
<b>Average Daily Circulation (1987)</b>				<b>61,400</b>

# California—Sacramento-Stockton

**KTXL**

**Ch. 40**

**Network Service:** Fox.

**Licensee:** Camellia City Telecasters Inc., Box 40, Sacramento, CA 95801.

**Studio:** 4655 Fruitridge Rd., Sacramento, CA 95820.

**Telephone:** 916-454-4422. **TWX:** 910-367-3522.

**Technical Facilities:** Channel No. 40 (626-632 MHz). Authorized power: 5000-kw max. visual, 1000-kw max. aural. Antenna: 1962-ft. above av. terrain, 1968-ft. above ground, 1970-ft. above sea level.

Latitude 38° 16' 18"  
Longitude 121° 30' 18"

**Transmitter:** Twin Cities Rd., 2.2-mi. N of Walnut Grove, CA.

**Multichannel TV Sound:** Stereo only.

**Satellite Earth Stations:** Scientific-Atlanta, 10-meter; Scientific-Atlanta, 4.5-meter; Superior, 4-meter; RCA Americom, 3.7-meter; DX Engineering, M/A-Com, Scientific-Atlanta, Standard Communications receivers.

**News Services:** AP, CNN, Conus, INN, INTV.

**Ownership:** BMA Properties Inc., 100%. See Group Ownership of Television Stations.

**Began Operation:** October 26, 1968. Transfer of control to BMA from Colony Corp. approved by FCC Dec. 1, 1971.

**Represented (sales):** MMT Sales Inc.

**Represented (legal):** Arent, Fox, Kintner, Plotkin & Kahn.

**Represented (engineering):** Hammett & Edison Inc.

**Personnel:**

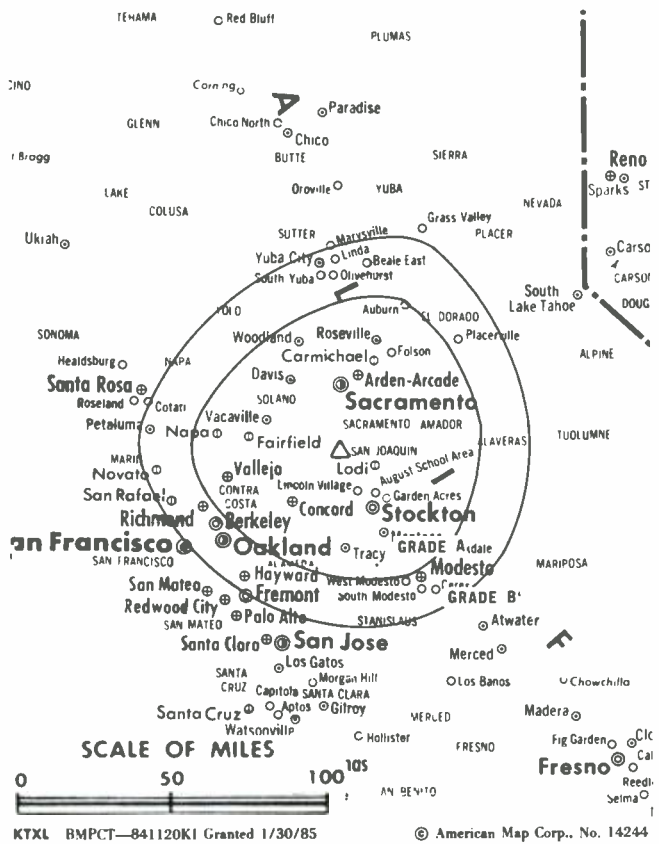
- MICHAEL A. FISHER, vice president & general manager.
- RDD BACDN, general sales manager.
- KATHY FLEENDR, local sales manager.
- CAL BDLLWINKEL, program & operations manager.
- BOB COOK, news director.
- KIM KLINE, promotion director.

**Highest 30 Sec. Rate:** \$3000.

**City of License:** Sacramento. **ADI:** Sacramento-Stockton. **Rank:** 20.

Total Households: © MSI Consumer Market Data as of 1/1/87. TV Homes, TV% and Circulation © 1987 Arbitron. County coverage based on Arbitron study.

Net Weekly Circulation	State County	Total Households	TV Households	%
<b>50% &amp; Over</b>	<b>CALIFORNIA</b>			
	Amador	10,000	9,500	95
	Colusa	5,100	4,800	95
	El Dorado West	30,000	28,900	96
	Placer West	50,600	48,700	96
	Sacramento	358,800	349,100	97
	San Joaquin	150,900	144,600	96
	Solano East	56,100	54,800	98
	Stanislaus	110,200	105,100	95
	Sutter	21,600	21,000	97
Yolo	47,600	45,800	96	
<b>Between 25-49%</b>	<b>CALIFORNIA</b>			
	Butte	68,300	65,100	95
	Calaveras	10,800	10,300	95
	Contra Costa East	29,400	28,700	98
	Contra Costa West	246,600	241,100	98
	Del Norte	7,600	7,100	93
	El Dorado East	12,300	11,800	96
	Glenn	8,600	8,300	97
	Lake	21,000	19,400	93



Net Weekly Circulation	State County	Total Households	TV Households	%
<b>Between 25-49%</b>	Merced	55,200	53,100	96
	Nevada	27,100	25,600	94
	Plumas	7,900	7,400	94
	Shasta	52,000	50,300	97
	Tuolumne	15,900	15,000	94
	Yuba	19,800	19,200	97
	<b>NEVADA</b>	Washoe	93,800	91,400
<b>Between 5-24%</b>	<b>CALIFORNIA</b>			
	Alameda	467,800	453,400	97
	Fresno	209,600	201,700	96
	Humboldt	45,400	43,500	96
	Marin	94,400	91,500	97
	Mendocino	29,000	26,800	93
	Napa	41,100	39,600	96
	Placer East	4,600	4,400	97
	San Francisco	315,800	296,300	94
	San Mateo	243,100	238,500	98
	Santa Clara West	473,100	460,600	97
	Sierra	1,600	1,500	94
	Siskiyou	17,200	16,100	93
	Solano West	42,000	41,000	98
	Sonoma	136,200	130,400	96
Tehama	17,600	17,100	97	
<b>NEVADA</b>	Douglas	9,600	9,200	96
<b>OREGON</b>	Douglas	35,100	33,400	95
Jackson	52,600	50,800	97	
Josephine	25,700	24,200	94	
Klamath	22,000	21,200	96	
<b>Station Totals</b>		<b>3,800,700</b>	<b>3,667,300</b>	<b>96</b>
<b>Net Weekly Circulation (1987)</b>			<b>1,011,400</b>	
<b>Average Daily Circulation (1987)</b>			<b>391,600</b>	

# California—Sacramento-Stockton

**KXTV**

**Ch. 10**

**Network Service:** CBS.

**Licensee:** Great Western Broadcasting Corp., 400 Broadway, Sacramento, CA 95818.

**Studio:** 400 Broadway.

**Mailing Address:** Box 10, Sacramento, CA 95801.

**Telephone:** 916-441-2345.

**Technical Facilities:** Channel No. 10 (192-198 MHz). Authorized power: 316-kw visual, 51.3-kw aural. Antenna: 1953-ft. above av. terrain, 1960-ft. above ground, 1960-ft. above sea level.

Latitude 38° 14' 24"  
Longitude 121° 30' 03"

**Transmitter:** 0.65-mi. NE of Walnut Grove.

**Multichannel TV Sound:** Stereo and separate audio program.

**Satellite Earth Stations:** Scientific-Atlanta, 10-meter C-band; Scientific-Atlanta, 7-meter C-band; Scientific-Atlanta, 4.6-meter C-band; Microwave Assoc., 4.6-meter Ku-band; M/A-Com, Scientific-Atlanta receivers.

**News Services:** AP, CBS, Group W Newsfeed, UPI.

**Ownership:** A. H. Belo Corp., 100%. See Group Ownership of Television Stations.

**Began Operation:** March 20, 1955. Sale to present owner by Corinthian Bcstg. approved by FCC Nov. 28, 1983 (*Television Digest*, Vol. 23:20). Sale to Corinthian by John H. Schacht and associates approved by FCC Dec. 23, 1958 (Vol. 14:42, 49).

**Represented (sales):** TeleRep Inc.

**Represented (legal):** Dow, Lohnes & Albertson.

**Represented (engineering):** Jules Cohen & Associates.

**Personnel:**

- ALLEN HOWARD, general manager.
- ROBERT MAHLMAN, general sales manager.
- MIKE SNYDER, national sales manager.
- WILLIAM GONZALES, local sales manager.
- ROBERT LEVY, director of broadcast operations.
- TOM NEWBERRY, news director.
- SHEILA GUMTOW, director, marketing & promotion.
- ROD ROBINSON, chief engineer.
- KURT EICHSTEADT, program manager.

**Highest One Hour Rate:** \$15,000.

**Highest 30 Sec. Rate** (January 1, 1987): \$18,000.

**NETWORK BASE HOURLY RATE:** \$2065.

**City of License:** Sacramento. **ADI:** Sacramento-Stockton. **Rank:** 20.

Total Households: © MSI Consumer Market Data as of 1/1/87. TV Homes, TV% and Circulation © 1987 Arbitron. County coverage based on Arbitron study.

Net Weekly Circulation	State County	Total Households	TV Households	%
<b>50% &amp; Over</b>	<b>CALIFORNIA</b>			
	Amador	10,000	9,500	95
	Calaveras	10,800	10,300	95
	Colusa	5,100	4,800	95



KXTV BPCT-85113KE Granted 12/20/85 © American Map Corp., No. 14244

Net Weekly Circulation	State County	Total Households	TV Households	%
<b>50% &amp; Over</b>	Contra Costa East	29,400	28,700	98
	El Dorado West	30,000	28,900	96
	Mono	4,200	3,700	87
	Nevada	27,100	25,600	94
	Placer West	50,600	48,700	96
	Plumas	7,900	7,400	94
	Sacramento	358,800	349,100	97
	San Joaquin	150,900	144,600	96
	Solano East	56,100	54,800	98
	Stanislaus	110,200	105,100	95
	Sutter	21,600	21,000	97
<b>Between 25-49%</b>	<b>CALIFORNIA</b>			
	Butte	68,300	65,100	95
	Lake	21,000	19,400	93
	Mariposa	5,400	5,000	93
	Sierra	1,600	1,500	94
<b>Between 5-24%</b>	<b>CALIFORNIA</b>			
	Contra Costa West	246,600	241,100	98
	Glenn	8,600	8,300	97
	Merced	55,200	53,100	96
Placer East	4,600	4,400	97	
<b>Station Totals</b>		<b>1,367,300</b>	<b>1,320,100</b>	<b>96</b>
<b>Net Weekly Circulation (1987)</b>			<b>895,000</b>	
<b>Average Daily Circulation (1987)</b>			<b>477,600</b>	

# California—Salinas-Monterey

**KCBA**

**Ch. 35**

**Network Service:** Fox.

**Licensee:** Cypress Broadcasting Inc., Box 3560, Salinas, CA 93912.

**Studio:** 646 E. Alisal St., Salinas, CA 93905.

**Telephone:** 408-422-3500.

**Technical Facilities:** Channel No. 35 (596-602 MHz). Authorized power: 2328-kw max. visual, 283.65-kw max. aural. Antenna: 2414-ft. above av. terrain, 355-ft. above ground, 3421-ft. above sea level.

Latitude 36° 45' 22.3"  
Longitude 121° 30' 05.5"

**Transmitter:** Fremont Peak, 9-mi. NE of Salinas.

**Satellite Earth Stations:** Microwave Specialties, 5-meter C-band; Paraclipse, 3-meter C-band; RCA, 3.7-meter Ku-band; M/A-Corn, Scientific-Atlanta receivers.

**News Service:** AP.

**Ownership:** Ackerley Communications Inc., 100%. See Group Ownership of Television Stations.

**Began Operation:** November 1, 1981. Sale to present owner by Sainte Bcstg. Corp. approved by FCC May 22, 1986 (*Television Digest*, Vol. 26:23, 26).

**Represented (sales):** Seitel Inc.

**Represented (legal):** Rubin, Winston & Diercks.

**Represented (engineering):** Jay Wright.

**Personnel:**

JOHN VERA, general manager.  
HAL LARSON, sales manager.  
ELBA COTTO, production manager.  
KARL KAUFFMAN, chief engineer.

**Highest 30 Sec. Rate:** \$300.

**City of License:** Salinas. **ADI:** Salinas-Monterey. **Rank:** 111.

Total Households: © MSI Consumer Market Data as of 1/1/87. TV Homes, TV% and Circulation © 1987 Arbitron. County coverage based on Arbitron study.



KCBA BMPCT-81022K1 Granted 7/13/81 © American Map Corp., 14244

Net Weekly Circulation	State County	Total Households	TV Households	%
Between 25-49%	<b>CALIFORNIA</b>			
	Monterey	110,900	106,600	96
	San Benito	10,100	9,600	95
Between 5-24%	<b>CALIFORNIA</b>			
	Santa Clara East	22,700	22,100	97
	Santa Cruz	84,800	81,200	96
<b>Station Totals</b>		<b>228,500</b>	<b>219,500</b>	<b>96</b>
<b>Net Weekly Circulation (1987)</b>				<b>51,100</b>
<b>Average Daily Circulation (1987)</b>				<b>22,000</b>



# California—Monterey-Salinas

**KMST**

Ch. 46

Network Service: CBS.

Licensee: Retlaw Enterprises Inc., Box 1938, Monterey, CA 93940.

Studio: 2200 Garden Rd., Monterey, CA 93940.

Telephone: 408-649-0460. TWX: 910-360-7106.

Technical Facilities: Channel No. 46 (662-668 MHz). Authorized power: 1350-kw max. & 447-kw horizontal visual, 135-kw max. & 44.7-kw horizontal aural. Antenna: 2530-ft. above av. terrain, 222-ft. above ground, 3612-ft. above sea level.

Latitude 36° 32' 05"  
Longitude 121° 37' 14"

Transmitter: Mt. Toro (Baldy Peak).

Satellite Earth Stations: Scientific-Atlanta, 7-meter; Scientific-Atlanta, 4.6-meter; AFC, 3.66-meter; Paracclipse, 3.5-meter; AFC, DX Engineering, Paracclipse, Scientific-Atlanta receivers.

News Services: CBS, UPI.

Ownership: Retlaw Enterprises Inc., 100%. See Group Ownership of Television Stations.

Began Operation: February 2, 1969. Sale to present owner by Monterey-Salinas TV Inc. approved by FCC Aug. 27, 1979.

Represented (sales): Petry Television Inc.

**Personnel:**

- BEN TUCKER, general manager.
- TOM TUCKER, general sales manager.
- BARBARA WAECHTER, operations/program manager.
- MARK WALKER, production manager.
- KEN WARREN, chief engineer.
- BOB STOCK, promotion director.
- MICHELLE McCULLOCH, traffic manager.
- JACK BOWE, news director.

Highest One Hour Rate: \$6000.

Highest 30 Sec. Rate: \$3000.

NETWORK BASE HOURLY RATE: \$400.

City of License: Monterey. ADI: Salinas-Monterey. Rank: 111.



Total Households: © MSI Consumer Market Data as of 1/1/87. TV Homes, TV% and Circulation © 1987 Arbitron. County coverage based on Arbitron study.

Net Weekly Circulation	State County	Total Households	TV Households	%
50% & Over	CALIFORNIA	110,900	106,600	96
	Monterey Santa Cruz	84,800	81,200	96
Between 25-49%	CALIFORNIA	4,200	3,700	87
	Mono San Benito	10,100	9,600	95
Between 5-24%	CALIFORNIA	22,700	22,100	97
	Santa Clara East			
<b>Station Totals</b>		<b>232,700</b>	<b>223,200</b>	<b>95</b>
<b>Net Weekly Circulation (1987)</b>			<b>170,400</b>	
<b>Average Daily Circulation (1987)</b>			<b>84,800</b>	

# California—Salinas-Monterey

**KSBW**

**Ch. 8**

**Network Service:** NBC.

**Licensee:** KSBW Inc., Box 81651, Salinas, CA 93912.

**Studio:** 238 John St., Salinas, CA 93901.

**Telephone:** 408-758-8888. **TWX:** 910-368-7058.

**Technical Facilities:** Channel No. 8 (180-186 MHz). Authorized power: 158-kw visual, 34.7-kw aural. Antenna: 2934-ft. above av. terrain, 1554-ft. above ground, 4041-ft. above sea level.

Latitude 37° 03' 30"  
Longitude 121° 46' 33"

**Transmitter:** Approx. 20-mi. S of San Jose in Santa Cruz Mountains.

**Multichannel TV Sound:** Stereo only.

**Satellite Earth Stations:** 2 Harris, 6.1-meter; RCA Americom, 3.6-meter Ku-band; Harris, M/A-Com receivers.

**News Services:** AP, UPI.

**Ownership:** Gillett Communications Co., 100%. See Group Ownership of Television Stations.

**Began Operation:** September 11, 1953 as share-time outlet with KMBY-TV, Monterey; on Feb. 2, 1955 FCC approved deal for it to buy & merge with KMBY-TV (*Television Digest*, Vol. 10:45; 11:6). Sale to John Blair & Co. approved by FCC Feb. 14, 1979 (Vol. 18:3). Sale to present owner approved by FCC Dec. 30, 1986.

**Represented (sales):** Blair Television.

**Represented (legal):** Pepper & Corazzini.

**Personnel:**

JEFFREY H. LEE, president & general manager.  
CINDY LINDSAY, general sales manager.  
RICKIE ELLIS, national sales manager.  
CLARK GRANT, promotion director.  
WILLIS WELLS, chief engineer.

**Highest 30 Sec. Rate** (June 1, 1987): \$2000.

**NETWORK BASE HOURLY RATE:** \$1312.

**City of License:** Salinas. **ADI:** Salinas-Monterey. **Rank:** 111.

Total Households: © MSI Consumer Market Data as of 1/1/87. TV Homes, TV% and Circulation © 1987 Arbitron. County coverage based on Arbitron study.



**SCALE OF MILES**



KSBW-TV BNPCT—840731KE Granted 8/29/84

© American Map Corp., No. 14244

Net Weekly Circulation	State County	Total Households	TV Households	%
<b>50% &amp; Over</b>	<b>CALIFORNIA</b>			
	Monterey	110,900	106,600	96
	San Benito	10,100	9,600	95
	Santa Clara East	22,700	22,100	97
	Santa Cruz	84,800	81,200	96
<b>Between 25-49%</b>	<b>CALIFORNIA</b>			
	Mariposa	5,400	5,000	93
<b>Between 5-24%</b>	<b>CALIFORNIA</b>			
	Madera	26,200	25,000	95
	Merced	55,200	53,100	96
	Santa Clara West	473,100	460,600	97
	Tuolumne	15,900	15,000	94
<b>Station Totals</b>		<b>804,300</b>	<b>778,200</b>	<b>96</b>
<b>Net Weekly Circulation (1987)</b>				<b>332,600</b>
<b>Average Daily Circulation (1987)</b>				<b>156,000</b>

# California—Salinas-Monterey

**KSMS-TV**

Ch. 67

**Network Service:** Univision.

**Grantee:** Schuyler Bcstg. Corp., Box 2690, Monterey, CA 93940.

**Studio:** 46 Garden Court, Monterey, CA 93940.

**Mailing Address:** Box 2690, Monterey, CA 93940.

**Telephone:** 408-373-5767.

**Technical Facilities:** Channel No. 67 (788-794 MHz). Authorized power: 1257-kw max. visual. Antenna: 2299-ft. above av. terrain, 200-ft. above ground, 3260-ft. above sea level.

Latitude 36° 45' 23"  
Longitude 121° 30' 05"

**Transmitter:** Fremont Peak.

**Ownership:** William H. Schuyler, gen. partner, 100%.

**Began Operation:** September 1, 1986.

**Represented (sales):** Univision—Spanish International Network.

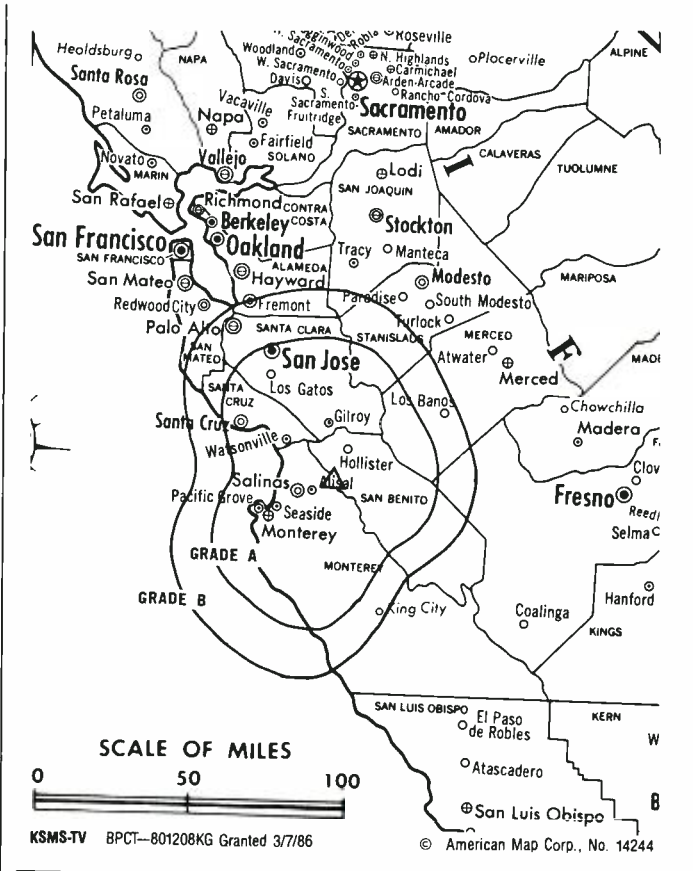
**Represented (legal):** Fletcher, Heald & Hildreth.

**Personnel:**

- JACK MOFFITT, general manager.
- TODD HARVEY, chief engineer.
- HAL LARSON, general sales manager.
- CLAUDIO VALENZUELA, promotion director.
- ANNE TURNER, traffic director.
- RANDY FLICK, production manager.
- MARGIE FOX, business manager.

**City of License:** Monterey. **ADI:** Salinas-Monterey. **Rank:** 111.

Total Households: © MSI Consumer Market Data as of 1/1/87. TV Homes, TV% and Circulation © 1987 Arbitron. County coverage based on Arbitron study.



Net Weekly Circulation	State County	Total Households	TV Households	%
Between 5-24%	CALIFORNIA San Benito	10,100	9,600	95
<b>Station Totals</b>		<b>10,100</b>	<b>9,600</b>	<b>95</b>
<b>Net Weekly Circulation (1987)</b>			<b>6,600</b>	<b>6,600</b>
<b>Average Daily Circulation (1987)</b>			<b>4,300</b>	<b>4,300</b>

# California—San Diego

## KCST-TV

Ch. 39

**Network Service:** NBC.

**Licensee:** SCI Television Inc., 8330 Engineer Rd., San Diego, CA 92111.

**Studio:** 8330 Engineer Rd., San Diego, CA 92111.

**Telephone:** 619-279-3939.

**Technical Facilities:** Channel No. 39 (620-626 MHz). Authorized power: 5000-kw max. & 813-kw horizontal visual, 500-kw max. & 81.3-kw horizontal aural. Antenna: 1910-ft. above av. terrain, 180-ft. above ground, 2703-ft. above sea level.

Latitude 32° 41' 48.0"  
Longitude 116° 56' 05.8"

**Transmitter:** San Miguel Mountain, 13-mi. E of San Diego center.

**Multichannel TV Sound:** Stereo only.

**Satellite Earth Stations:** Dalsat, 6-meter Ku-band; Chapparal, 5-meter Ku- & C-band; Dalsat, 4.6-meter Ku-band; Dalsat, 3.6-meter Ku-band; Harris, Chapparal receivers.

**News Services:** AP, CNN Headline News, Sports News Satellite, UPI.

**Ownership:** SCI Television Inc. See Group Ownership of Television Stations.

**Began Operation:** November 14, 1965. Sale to Storer Communications by Bass Brothers Enterprises approved by FCC Sept. 30, 1974 (**Television Digest**, Vol. 13:12, 13; 14:39). Previous sale to Bass Bros. by San Diego Telecasters Inc. (Lawrence Shushan, Paul Corriere, Sample-Brown Enterprises and Town & Country Development) approved by FCC Aug. 31, 1967.

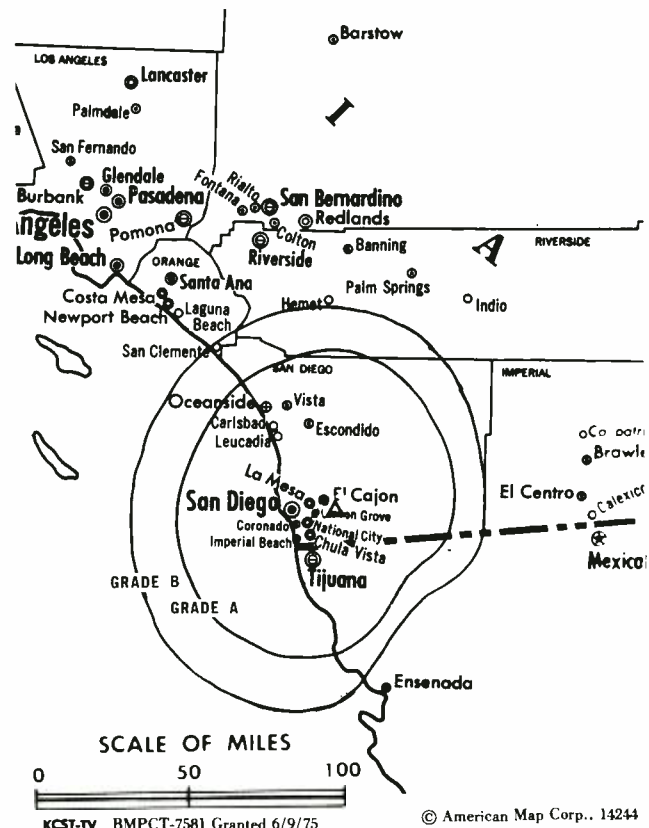
**Represented (sales):** Storer Television Sales Inc.

**Personnel:**

- BILL L. FOX, vice president & general manager.
- BRUCE STEIN, director of sales.
- CHRIS JOHNSON, national sales manager.
- PENNY MARTIN, program manger.
- THOMAS WIMBERLY, director of technical services.
- RIC SCHWARTZ, production manager.
- RON MILLER, news director.
- DAVE WALKER, creative services director.

**Highest 30 Sec. Rate:** \$4000.

**NETWORK BASE HOURLY RATE:** \$1400.



**City of License:** San Diego. **ADI:** San Diego. **Rank:** 25.

Total Households: © MSI Consumer Market Data as of 1/1/87. TV Homes, TV% and Circulation © 1987 Arbitron. County coverage based on Arbitron study.

Net Weekly Circulation	State County	Total Households	TV Households	%
<b>50% &amp; Over</b>	<b>CALIFORNIA</b> San Diego	798,700	776,200	97
<b>Station Totals</b>		<b>798,700</b>	<b>776,200</b>	<b>97</b>
<b>Net Weekly Circulation (1987)</b>			<b>659,300</b>	
<b>Average Daily Circulation (1987)</b>			<b>366,600</b>	

# California—San Diego

## KFMB-TV

Ch. 8

**Network Service:** CBS.

**Licensee:** Midwest Television Inc., 7677 Engineer Rd., San Diego, CA 92111.

**Studio:** 7677 Engineer Rd., San Diego, CA 92111.

**Telephone:** 619-571-8888. **TWX:** 910-335-1245.

**Technical Facilities:** Channel No. 8 (180-186 MHz). Authorized power: 316-kw visual, 63.1-kw aural. Antenna: 740-ft. above av. terrain, 284-ft. above ground, 1050-ft. above sea level.

Latitude 32° 50' 17"  
Longitude 117° 14' 56"

**Transmitter:** Mt. Soledad.

**Satellite Earth Station:** Microdyne, 7-meter.

**AM Affiliate:** KFMB, 5-kw, 760 kHz.

**FM Affiliate:** KFMB-FM, 30-kw, 100.7 MHz (No. 264), 620-ft.

**News Services:** AP, UPI.

**Ownership:** Midwest Television Inc., 100%. See Group Ownership of Television Stations.

**Began Operation:** May 16, 1949. Sold to Kennedy Bcstg. Co. April 25, 1951 (*Television Digest*, Vol. 7:18); sold to Wrather-Alvarez Broadcasting March 25, 1953 (Vol. 9:5, 13). Sale of 38.89% interest by Maria Helen Alvarez to Marietta Investment Corp. approved July 2, 1958 by FCC (Vol. 14:24, 27). Merger of Marietta Bcstg. Inc. into Transcontinent Television Corp. approved May 13, 1959 by FCC (Vol. 15:7, 12, 20).

**Represented (sales):** Petry Television Inc.

**Represented (legal):** Covington & Burling.

**Represented (engineering):** Hammett & Edison Inc.

### Personnel:

AUGUST C. MEYER, chairman, Midwest Television Inc.

AUGUST C. MEYER JR., president, Midwest Television Inc.

ROBERT L. MYERS, president, Western Div. & general manager, KFMB stations.

WILLIAM R. MOYLAN, vice president, sales/programming.

J. M. BRADLEY, asst. general manager & business manager.

WELDON DONALDSON, general sales manager.

HARRY MELKERSON, sales manager.

JULES MORELAND, program director.

JOHN WEIGAND, manager of engineering.

TIM HNEDAK, advertising manager.



**Highest 30 Sec. Rate:** \$5000.

**NETWORK BASE HOURLY RATE:** \$2580.

**City of License:** San Diego. **ADI:** San Diego. **Rank:** 25.

Total Households: © MSI Consumer Market Data as of 1/1/87. TV Homes, TV% and Circulation © 1987 Arbitron. County coverage based on Arbitron study.

Net Weekly Circulation	State County	Total Households	TV Households	%
50% & Over	CALIFORNIA			
	San Diego	798,700	776,200	97
<b>Station Totals</b>		<b>798,700</b>	<b>776,200</b>	<b>97</b>
<b>Net Weekly Circulation (1987)</b>			<b>729,300</b>	
<b>Average Daily Circulation (1987)</b>			<b>430,000</b>	

# California—San Diego

**KGTV**

**Ch. 10**

**Network Service:** ABC.

**Licensee:** McGraw-Hill Broadcasting Co., Box 85347, San Diego, CA 92138.

**Studio:** 47th St. & Freeway 94, San Diego, CA 92102.

**Telephone:** 619-237-1010. **TWX:** 910-335-1247.

**Technical Facilities:** Channel No. 10 (192-198 MHz). Authorized power: 316-kw max. & 124-kw horizontal visual, 31.6-kw aural. Antenna: 750-ft. above av. terrain, 252-ft. above ground, 1049-ft. above sea level.

Latitude 32° 50' 20.5"  
Longitude 117° 14' 56.5"

**Transmitter:** Mt. Soledad.

**Satellite Earth Stations:** Andrew, 9.1-meter; Andrew, 4.5-meter; Microdyne, 7-meter; Vertex, 4.5-meter Ku-band; AvanteK receivers.

**News Services:** AP, UPI, ANB, RCA, Kavaraus-weather.

**Ownership:** McGraw-Hill Bcstg. Co., 100%. See Group Ownership of Television Stations.

**Began Operation:** September 13, 1953. Sale of control to Fox, Wells & Co. by Tom Sharp, Charles E. Salik and TBC group approved by FCC Oct. 13, 1954 (*Television Digest*, Vol. 13:31, 32, 34, 38, 42). Sale of 46.22% to Newsweek by Fox, Wells & Co. interests approved Aug. 7, 1957 (Vol. 13:30, 33). Sale to Time-Life approved by FCC March 21, 1962 (Vol. 2:13). Sale to present owners approved March 8, 1972 (Vol. 12:10, 11).

**Represented (sales):** MMT Sales Inc.

**Represented (legal):** Koteen & Naftalin.

**Personnel:**  
EDWARD REILLY JR., exec. vice president, McGraw-Hill Broadcasting.  
EDWARD QUINN, vice president & general manager.  
JOAN E. CARSON, general sales manager.  
HOWARD OLEFF, local sales manager.  
WILLIAM CHRISTENSEN, director of engineering.  
DARRELL BROWN, national sales manager.  
HELEN HUTCHINGS, director of business affairs.  
GERALD MINNUCCI, director of advertising & promotion.  
DON LUNDY, director of program operations.  
JACK WHITE, production manager.  
ERNESTINE COWAN, traffic manager.  
PAUL SANDS, news director.  
MAGGE DeBON, national sales service.  
FRED NORFLEET, public affairs director.



JUDITH VANCE, director of creative services.

**Highest 30 Sec. Rate:** \$7500.

**NETWORK BASE HOURLY RATE:** \$2500.

**City of License:** San Diego. **ADI:** San Diego. **Rank:** 25.

Total Households: © MSI Consumer Market Data as of 1/1/87. TV Homes, TV% and Circulation © 1987 Arbitron. County coverage based on Arbitron study.

Net Weekly Circulation	State County	Total Households	TV Households	Households %
<b>50% &amp; Over</b>	<b>CALIFORNIA</b> San Diego	798,700	776,200	97
<b>Station Totals</b>		<b>798,700</b>	<b>776,200</b>	<b>97</b>
<b>Net Weekly Circulation (1987)</b>			<b>688,300</b>	
<b>Average Daily Circulation (1987)</b>			<b>389,600</b>	

# California—San Diego

**KTTY**

**Ch. 69**

**Network Service:** None, independent.

**Licensee:** San Diego Television Inc., Box 121569, San Diego, CA 92112-5569.

**Studio:** 1696 Frontage Rd., Chula Vista, CA 92011.

**Telephone:** 619-575-6969. **Telex:** 62905837.

**Technical Facilities:** Channel No. 69 (800-806 MHz). Authorized power: 4790-kw max. visual, 479-kw max. aural. Antenna: 1950-ft. above av. terrain, 151-ft. above ground, 2717-ft. above sea level.

Latitude 32° 41' 47"  
Longitude 116° 56' 07"

**Transmitter:** Mt. San Miguel, San Diego.

**Satellite Earth Stations:** United Satellite Systems, 5-meter C-band; Harris, 4.6-meter Ku-band; United Satellite Systems, 3-meter C-band; M/A-Com, Scientific-Atlanta receivers.

**News Service:** AP.

**Ownership:** Helen Smith, 41.3%; Joseph Alvarez III, 21.4%; Thomas E. Horn, 8.30%; James E. Horn, 7.80%; Allen E. Horn, 7.40%; 11 others, none with more than 3.4%. Allen E. Horn is applicant for Ch. 45, Seattle, WA.

**Began Operation:** September 30, 1984.

**Represented (sales):** Seltel Inc.

**Represented (legal):** Hamel & Park.

**Personnel:**

JAMES M. HARMON, president & general manager.  
BRUCE FLEMING, regional sales manager.  
GAYLE GARRETT, national sales manager.  
JUDY ALBRECHT, promotion manager.  
FRANK AAMODT, chief engineer.

**Highest 30 Sec. Rate:** \$300.

**City of License:** San Diego. **ADI:** San Diego. **Rank:** 25.



Total Households: © MSI Consumer Market Data as of 1/1/87. TV Homes, TV% and Circulation © 1987 Arbitron. County coverage based on Arbitron study.

Net Weekly Circulation	State County	Total Households	TV Households	%
Between 5-24%	CALIFORNIA San Diego	798,700	776,200	97
<b>Station Totals</b>		<b>798,700</b>	<b>776,200</b>	<b>97</b>
<b>Net Weekly Circulation (1987)</b>			<b>179,100</b>	
<b>Average Daily Circulation (1987)</b>			<b>51,500</b>	

# California—San Diego

## KUSI-TV

Ch. 51

**Network Service:** None, independent.

**Licensee:** University Television Inc., 7777 Convo Court, San Diego, CA.

**Studio:** 7377 Convo Court, San Diego, CA 92111.

**Mailing Address:** Box 11985, San Diego, CA 92111.

**Telephone:** 619-571-5151.

**Technical Facilities:** Channel No. 51 (692-698 MHz). Authorized power: 2880-kw max. visual, 288-kw max. aural. Antenna: 1840-ft. above av. terrain, 139-ft. above ground, 2649-ft. above sea level.

Latitude	32°	41'	52"
Longitude	116°	56'	02"

**Transmitter:** Mt. San Miguel, 13-mi. E of San Diego.

**Satellite Earth Station:** 2 Scientific-Atlanta, 9-meter Ku-band; M/A-Com & Scientific-Atlanta receivers.

**News Services:** AP, CNN, INN.

**Ownership:** United States International University, 74%; Michael D. McKinnon, pres., 26%; Wayne Allison, v.p.; Lem Gordon, treas.; Ted Vallas, secy.

**Began Operation:** September 13, 1982.

**Represented (sales):** Katz Independent TV Sales.

**Represented (legal):** Ward & Mendelsohn.

**Represented (engineering):** Hammett & Edison Inc.

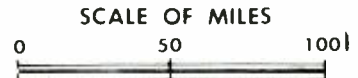
**Personnel:**

MICHAEL D. MCKINNON, general manager.  
WILLIAM MOORE, station manager.  
RICHARD LARGE, chief engineer.

**Highest One Hour Rate:** \$5000.

**Highest 30 Sec. Rate:** \$1000.

**City of License:** San Diego. **ADI:** San Diego. **Rank:** 25.



KUSI-TV BMPCT-810630KE Granted 9/10/81 © American Map Corp., 14244

Total Households: © MSI Consumer Market Data as of 1/1/87. TV Homes, TV% and Circulation © 1987 Arbitron. County coverage based on Arbitron study.

Net Weekly Circulation	State County	Total Households	TV Households	%
Between 25-49%	CALIFORNIA San Diego	798,700	776,200	97
<b>Station Totals</b>		<b>798,700</b>	<b>776,200</b>	<b>97</b>
<b>Net Weekly Circulation (1987)</b>			<b>349,600</b>	
<b>Average Daily Circulation (1987)</b>			<b>124,400</b>	



# California—Tijuana, Mexico-San Diego

**XETV**

Ch. 6

**Network Service:** Fox.

**Licensee:** Radio-Television, S.A.

**Studio:** Mount San Antonio, Tijuana, B.C., Mexico.

**Mailing Address:** 8253 Ronson Rd., San Diego, CA 92111.

**Telephone:** 619-279-6666. **TWX:** 910-335-2017.

**Technical Facilities:** Channel No. 6 (82-88 MHz). Authorized power: 100-kw visual, 50-kw aural. Antenna: 1000-ft. above av. terrain, 550-ft. above ground, 1423-ft. above sea level.

Latitude 32° 30' 49"  
Longitude 117° 01' 08"

**Transmitter:** Mount San Antonio, Tijuana, B.C., Mexico.

**Multichannel TV Sound:** Stereo only.

**Satellite Earth Station:** Scientific-Atlanta, 10-meter.

**Ownership:** Emilio Azcarraga Milmo, principal stockholder. For other interests, see XEW-TV, Mexico City in the International Station Directory.

**Began Operation:** February 18, 1953.

**Represented (sales):** Blair Television.

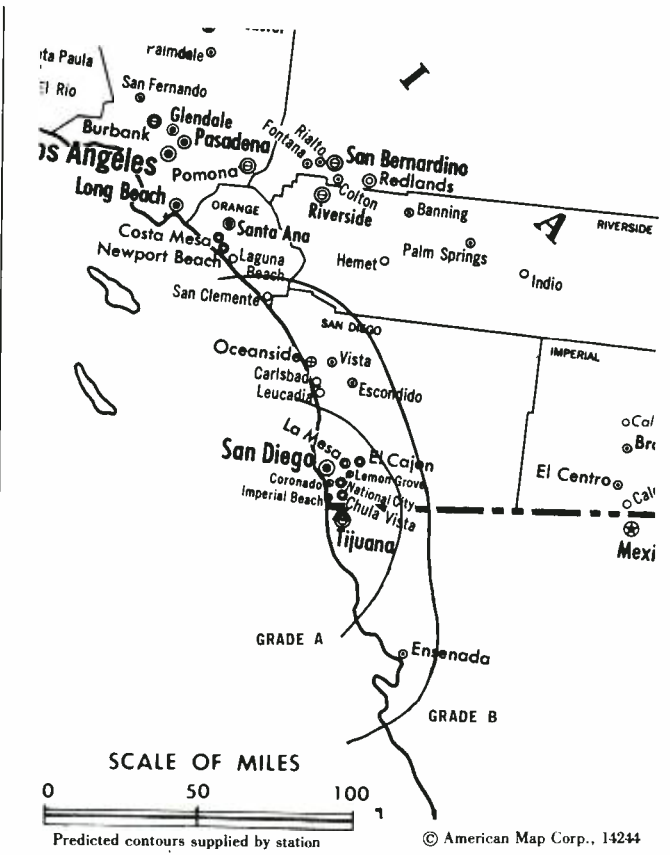
**Represented (legal):** Haley, Bader & Potts.

**Personnel:**

- MARTIN COLBY, vice president & general manager.
- JOAN O'LAUGHLIN HENNING, station & general sales manager.
- ROBERT TAYLOR, business manager.
- FELIPE FERNANDEZ, exec. director, operations & engineering.
- ANTONIO FRIAS, chief engineer.
- CHUCK DUNNING, local sales manager.
- TONI BERNA, program manager.

**Highest One Hour Rate:** \$10,000.

**Highest 30 Sec. Rate:** \$3500. **ADI:** San Diego. **Rank:** 25.



Total Households: © MSI Consumer Market Data as of 1/1/87. TV Homes, TV% and Circulation © 1987 Arbitron. County coverage based on Arbitron study.

Net Weekly Circulation	State County	Total Households	TV Households	%
50% & Over	CALIFORNIA			
	San Diego	798,700	776,200	97
<b>Station Totals</b>		<b>798,700</b>	<b>776,200</b>	<b>97</b>
Net Weekly Circulation (1987)			454,200	
Average Daily Circulation (1987)			176,600	

# California—Tijuana, Mexico-San Diego

## XEWT-TV

Ch. 12

**Network Service:** None, independent.

**Licensee:** Televisora de Calimex S.A., Box 44-K, San Ysidro, CA 92073.

**Studio:** Monte San Antonio, Box 12, Tijuana, Baja California, Mexico.

**Telephones:** 1-70-668-451-85/86. **Telex:** 0566833.

**Technical Facilities:** Channel No. 12 (204-210 MHz). Authorized power: 64-kw visual, 32-kw aural. Antenna: 1000-ft. above av. terrain, 200-ft. above ground, 1250-ft. above sea level.

Latitude	32°	30'	08"
Longitude	117°	02'	30"

**Transmitter:** Monte San Antonio, Tijuana, Baja California, Mexico.

**Satellite Earth Station:** Chapparal, 5-meter C-band; International Satellite receivers.

**News Services:** Informex, UPI.

**Ownership:** Televisora de Calimex S. A.

**Began Operation:** July 12, 1960.

**Represented (sales):** Univision—Spanish International Network.

**Personnel:**

JOSE MARQUEZ, general manager.  
CARLOS H. LUNA, program promotion manager.  
JORGE MONDRAGON, business manager.  
MARIO ACOSTA, traffic manager.  
SALVADOR HERNANDEZ, chief engineer.

**Highest One Hour Rate:** \$7000.



**Highest 30 Sec. Rate:** \$500.

**Arbitron Data:** Not available. **ADI:** San Diego. **Rank:** 25.

# California—San Francisco

## KBHK-TV

Ch. 44

**Network Service:** None, independent.

**Licensee:** United Television Inc.

**Studio:** 420 Taylor St., San Francisco, CA 94102.

**Telephone:** 415-885-3750. **TWX:** 910-372-6006.

**Technical Facilities:** Channel No. 44 (650-656 MHz). Authorized power: 2200-kw max. & 1800-kw horizontal visual, 220-kw max. & 180-kw horizontal aural. Antenna: 1610-ft. above av. terrain, 977-ft. above ground, 1811-ft. above sea level.

Latitude 37° 45' 20"  
Longitude 122° 27' 05"

**Transmitter:** Mt. Sutro.

**Satellite Earth Station:** Scientific-Atlanta.

**Ownership:** United Television Inc. See Group Ownership of Television Stations.

**Began Operation:** January 2, 1968. Sale to present owner by Field Communications approved by FCC May 26, 1983 (Television Digest, Vol. 22:45, 47).

**Represented (sales):** Katz Independent TV Sales.

**Represented (legal):** Hogan & Hartson.

### Personnel:

JOHN SIEGEL, president.  
ROBERT QUDEEN, vice president & general manager.  
HEATHER FARNSWORTH, general sales manager.  
LARRY YOUNG, national sales manager.  
RICHARD JONES, local sales manager.  
THOMAS SPITZ, program manager.  
SUSAN GUYETTE, director of news & public affairs.  
EDWARD HIPPE, engineering manager.  
JO RUSSELL, production manager.  
GEORGE BRANDT, business manager.  
SUZANNE TONER, promotion manager.  
LARRY BURDEN, director of operations.

**Rates:** Not available.

**City of License:** San Francisco. **ADI:** San Francisco. **Rank:** 5.

Total Households: © MSI Consumer Market Data as of 1/1/87. TV Homes, TV% and Circulation © 1987 Arbitron. County coverage based on Arbitron study.

Net Weekly Circulation	State County	Total Households	TV Households	%
<b>Between 25-49%</b>	<b>CALIFORNIA</b>			
	Alameda	467,800	453,400	97
	Butte	68,300	65,100	95
	Contra Costa East	29,400	28,700	98
	Contra Costa West	246,600	241,100	98
	Lake	21,000	19,400	93
	Marin	94,400	91,500	97
	Mendocino	29,000	26,800	93
	Napa	41,100	39,600	96
	San Benito	10,100	9,600	95
	San Francisco	315,800	296,300	94
	San Mateo	243,100	238,500	98
Santa Clara East	22,700	22,100	97	



Net Weekly Circulation	State County	Total Households	TV Households	%
<b>Between 25-49%</b>	Santa Clara West	473,100	460,600	97
	Santa Cruz	84,800	81,200	96
	Shasta	52,000	50,300	97
	Solano East	56,100	54,800	98
	Solano West	42,000	41,000	98
	Sonoma	136,200	130,400	96
	Sutter	21,600	21,000	97
	Yuba	19,800	19,200	97
<b>Between 5-24%</b>	<b>CALIFORNIA</b>			
	Amador	10,000	9,500	95
	Colusa	5,100	4,800	95
	Glenn	8,600	8,300	97
	Humboldt	45,400	43,500	96
	Merced	55,200	53,100	96
	Nevada	27,100	25,600	94
	Placer West	50,600	48,700	96
	San Joaquin	150,900	144,600	96
	Tehama	17,600	17,100	97
Yolo	47,600	45,800	96	
<b>NEVADA</b>				
Douglas	9,600	9,200	96	
<b>Station Totals</b>		<b>2,902,600</b>	<b>2,800,800</b>	<b>96</b>
<b>Net Weekly Circulation (1987)</b>			<b>976,100</b>	
<b>Average Daily Circulation (1987)</b>			<b>360,500</b>	

# California—San Francisco

**KDTV**

**Ch. 14**

**Network Service:** Univision.

**Licensee:** SICC Acquisition Corp., 2200 Palou Ave., San Francisco, CA 94124.

**Studio:** 2200 Palou Ave., San Francisco

**Telephone:** 415-641-1400.

**Technical Facilities:** Channel No. 14 (470-476 MHz). Authorized power: 2570-kw max. & 813-kw horizontal visual, 257-kw max. & 81.3-kw horizontal aural. Antenna: 1250-ft. above av. terrain, 225-ft. above ground, 1476-ft. above sea level.

Latitude 37° 41' 07"  
Longitude 122° 26' 01"

**Transmitter:** San Bruno Mtn., 1.6-mi. S of San Francisco.

**Satellite Earth Station:** Scientific-Atlanta, 4.6-meter; Scientific-Atlanta receivers.

**News Services:** Bay City News, UPI.

**Ownership:** Hallmark Acquisition Inc., 100%. See Spanish International Communications in Group Ownership of Television Stations.

**Began Operation:** August 13, 1975 on Ch. 60. Switched to Ch. 14 March 5, 1979. FCC approved sale by Bahia de San Francisco Television Co. to present owner June 12, 1987.

**Represented (sales):** Univision—Spanish International Network.

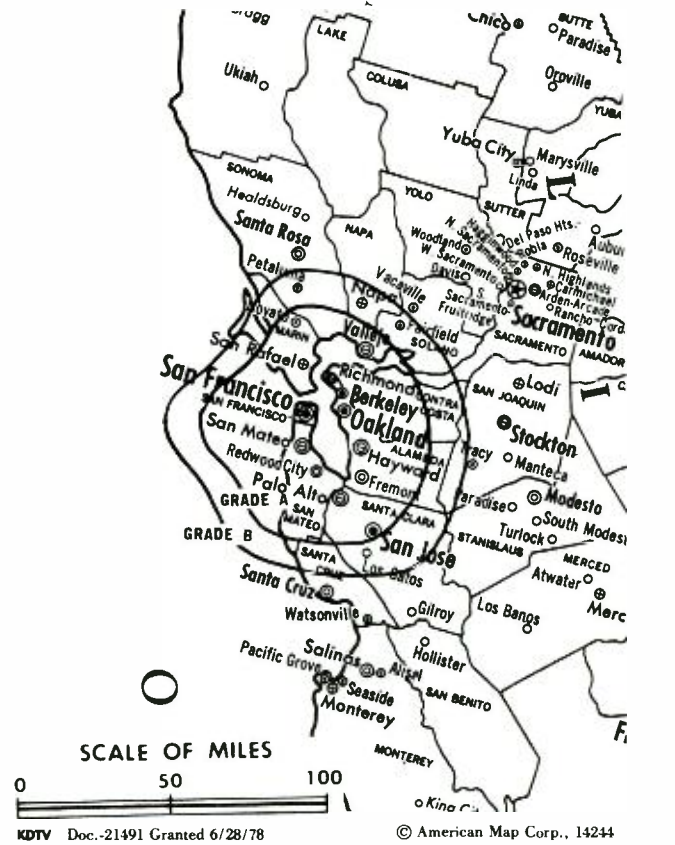
**Represented (legal):** Leventhal, Senter & Lerman.

**Represented (engineering):** Jules Cohen & Associates.

**Personnel:**  
EMILIO NICOLAS JR., vice president & general manager.  
JORGE BELON, production manager.  
DON PARSONS, general sales manager.  
KEN SCHREINER, chief engineer.

**Highest 30 Sec. Rate:** \$600.

**City of License:** San Francisco. **ADI:** San Francisco. **Rank:** 5.



Total Households: © MSI Consumer Market Data as of 1/1/87. TV Homes, TV% and Circulation © 1987 Arbitron. County coverage based on Arbitron study.

Net Weekly Circulation	State County	Total Households	TV Households	%
Between 5-24%	<b>CALIFORNIA</b>			
	Santa Clara West	473,100	460,600	97
<b>Station Totals</b>		<b>473,100</b>	<b>460,600</b>	<b>97</b>
<b>Net Weekly Circulation (1987)</b>				<b>64,300</b>
<b>Average Daily Circulation (1987)</b>				<b>35,900</b>

# California—San Francisco

## KGO-TV

Ch. 7

**Network Service:** ABC.

**Licensee:** KGO Television Inc., 900 Front St., San Francisco, CA 94111-1450.

**Studio:** 900 Front St., San Francisco, CA 94111.

**Telephone:** 415-954-7777. **TWX:** 910-372-7236.

**Technical Facilities:** Channel No. 7 (174-180 MHz). Authorized power: 316-kw visual, 63.2-kw aural. Antenna: 1670-ft. above av. terrain, 977-ft. above ground, 1811-ft. above sea level.

Latitude 37° 45' 20"  
Longitude 122° 27' 05"

**Transmitter:** Mt. Sutro.

**Satellite Earth Station:** Transmit/receive Andrew, 9.3-meter; Avantek receivers.

**AM Affiliate:** KGO, 50-kw, 810 kHz (ABC).

**News Services:** AP, Bay City News, Nexus, UPI.

**Ownership:** Capital Cities/ABC Inc. See Group Ownership of TV Stations.

**Began Operation:** May 5, 1949.

**Represented (sales):** Capital Cities/ABC National TV Sales.

**Represented (engineering):** Smith & Powstenko.

### Personnel:

LEN SPAGNOLETTI, vice president & general manager.  
BOB YOUNG, general sales manager.  
DON CARUSO, national sales manager.  
ROBERT BUSHYHEAD, local sales manager.  
JOHN MOCZULSKI, director of program services.  
BOB MITCHELL, assistant program director.  
LYNNE MOK, film director.  
ED JOHNSON, engineering director.  
MICHAEL CHING, promotion director.  
HARRY FULLER, news director.  
ANTHONY SAVICKE, controller.  
ROSEMARY ROACH, director of research.

**Rates:** On request.

**City of License:** San Francisco. **ADI:** San Francisco. **Rank:** 5.

Total Households: © MSI Consumer Market Data as of 1/1/87. TV Homes, TV% and Circulation © 1987 Arbitron. County coverage based on Arbitron study.

Net Weekly Circulation	State County	Total Households	TV Households	%
<b>50% &amp; Over</b>	<b>CALIFORNIA</b>			
	Alameda	467,800	453,400	97
	Contra Costa East	29,400	28,700	98
	Contra Costa West	246,600	241,100	98
	Marin	94,400	91,500	97
	Mendocino	29,000	26,800	93
	Napa	41,100	39,600	96
	San Francisco	315,800	296,300	94
	San Mateo	243,100	238,500	98
	Santa Clara East	22,700	22,100	97
	Santa Clara West	473,100	460,600	97
	Solano East	56,100	54,800	98
	Solano West	42,000	41,000	98
	Sonoma	136,200	130,400	96



KGO-TV BPCT-2401 Granted 2/10/65

© American Map Corp., 14244

Net Weekly Circulation	State County	Total Households	TV Households	%
<b>Between 25-49%</b>	<b>CALIFORNIA</b>			
	El Dorado East	12,300	11,800	96
	Lake	21,000	19,400	93
	Merced	55,200	53,100	96
	Monterey	110,900	106,600	96
	Placer East	4,600	4,400	97
	San Benito	10,100	9,600	95
	Santa Cruz	84,800	81,200	96
	Sutter	21,600	21,000	97
	Yuba	19,800	19,200	97
<b>Between 5-24%</b>	<b>CALIFORNIA</b>			
	Amador	10,000	9,500	95
	Butte	68,300	65,100	95
	El Dorado West	30,000	28,900	96
	Humboldt	45,400	43,500	96
	Mariposa	5,400	5,000	93
	Nevada	27,100	25,600	94
	Placer West	50,600	48,700	96
	San Joaquin	150,900	144,600	96
	Shasta	52,000	50,300	97
	Stanislaus	110,200	105,100	95
Tehama	17,600	17,100	97	
Tuolumne	15,900	15,000	94	
<b>NEVADA</b>				
Douglas	9,600	9,200	96	
Carson City	15,000	14,600	97	
<b>Station Totals</b>		<b>3,145,600</b>	<b>3,033,300</b>	<b>96</b>
<b>Net Weekly Circulation (1987)</b>			<b>1,949,000</b>	
<b>Average Daily Circulation (1987)</b>			<b>1,043,900</b>	

# California—San Francisco

**KPIX**

**Ch. 5**

**Network Service:** CBS.

**Licensee:** Group W Television Inc., 855 Battery St., San Francisco, CA 94111.

**Studio:** 855 Battery St.

**Telephone:** 415-362-5550. **TWX:** 415-393-7334.

**Technical Facilities:** Channel No. 5 (76-82 MHz). Authorized power: 100-kw visual, 10-kw aural. Antenna: 1660-ft. above av. terrain, 980-ft. above ground, 1811-ft. above sea level.

Latitude 37° 45' 20"  
Longitude 122° 27' 05"

**Transmitter:** Mt. Sutro Television Center.

**Satellite Earth Stations:** Transmit/receive Scientific-Atlanta, 11-meter; Scientific-Atlanta, 7-meter; Scientific-Atlanta, 4.6-meter; Scientific-Atlanta receivers.

**News Services:** AP, Bay City News, CBS, Group W Newsfeed, UPI.

**Ownership:** Group W—Westinghouse Broadcasting. See Group Ownership of Television Stations.

**Began Operation:** December 22, 1948. Sold to present owner by Associated Bcstrs. Inc. (**Television Digest**, Vol. 9:45, 10:11, 15, 19, 27).

**Represented (sales):** Group W Television Sales.

**Represented (legal):** Wilkes, Artis, Hedrick & Lane, Chartered.

**Personnel:**

- CAROLYN WEAN, vice president & general manager.
- TERRY SCHROEDER, controller.
- STEPHEN PESKIN, general sales manager.
- KENNAN WILLIAMS, general sales manager.
- FREDERICK EPPINGER, national sales manager.
- CHRIS WESTERKAMP, local sales manager.
- ROBERT DICKS JR., production manager.
- FLORENCE WEISS, sales operations manager.
- LEN SCHLOSSER, public affairs director.
- PETER MARONEY, news director.
- STEVE MOREEN, chief engineer.

**Highest 30 Sec. Rate:** \$12,000.

**NETWORK BASE HOURLY RATE:** \$2900.

**City of License:** San Francisco. **ADI:** San Francisco. **Rank:** 5.

Total Households: © MSI Consumer Market Data as of 1/1/87. TV Homes, TV% and Circulation © 1987 Arbitron. County coverage based on Arbitron study.

Net Weekly Circulation	State County	Total Households	TV Households	%
<b>50% &amp; Over</b>	<b>CALIFORNIA</b>			
	Alameda	467,800	453,400	97
	Contra Costa East	29,400	28,700	98
	Contra Costa West	246,600	241,100	98
	Lake	21,000	19,400	93
	Marin	94,400	91,500	97
	Mendocino	29,000	26,800	93
	Napa	41,100	39,600	96
	San Benito	10,100	9,600	95
	San Francisco	315,800	296,300	94
	San Mateo	243,100	238,500	98
	Santa Clara East	22,700	22,100	97
	Santa Clara West	473,100	460,600	97
	Solano East	56,100	54,800	98



Net Weekly Circulation	State County	Total Households	TV Households	%
<b>50% &amp; Over</b>	Solano West	42,000	41,000	98
	Sonoma	136,200	130,400	96
<b>Between 25-49%</b>	<b>CALIFORNIA</b>			
	Del Norte	7,600	7,100	93
	El Dorado East	12,300	11,800	96
	Humboldt	45,400	43,500	96
	Merced	55,200	53,100	96
	Monterey	110,900	106,600	96
	Nevada	27,100	25,600	94
	Placer East	4,600	4,400	97
	Santa Cruz	84,800	81,200	96
	Shasta	52,000	50,300	97
Tuolumne	15,900	15,000	94	
<b>Between 5-24%</b>	<b>CALIFORNIA</b>			
	Amador	10,000	9,500	95
	Butte	68,300	65,100	95
	Colusa	5,100	4,800	95
	El Dorado West	30,000	28,900	96
	Glenn	8,600	8,300	97
	Mariposa	5,400	5,000	93
	Placer West	50,600	48,700	96
	San Joaquin	150,900	144,600	96
	Stanislaus	110,200	105,100	95
	Tehama	17,600	17,100	97
<b>NEVADA</b>				
Douglas	9,600	9,200	96	
<b>Station Totals</b>		<b>3,110,500</b>	<b>2,998,700</b>	<b>96</b>
<b>Net Weekly Circulation (1987)</b>				<b>1,997,800</b>
<b>Average Daily Circulation (1987)</b>				<b>1,049,900</b>

# California—San Francisco

## KRON-TV

Ch. 4

**Network Service:** NBC.

**Licensee:** Chronicle Broadcasting Co., 1001 Van Ness Ave., San Francisco, CA 94109.

**Studio:** 1001 Van Ness Ave., San Francisco, CA 94109.

**Telephone:** 415-441-4444. **TWX:** 910-372-6502.

**Technical Facilities:** Channel No. 4 (66-72 MHz). Authorized power: 100-kw visual, 15.1-kw aural. Antenna: 1680-ft. above av. terrain, 977-ft. above ground, 1811-ft. above sea level.

Latitude 37° 45' 20"  
Longitude 122° 27' 05"

**Transmitter:** Clarendon Heights between Mt. Sutro & Twin Peaks.

**Multichannel TV Sound:** Stereo and separate audio program.

**Satellite Earth Stations:** Transmit/receive Harris, 5-meter; Satcom Technologies, 6-meter; Superior, 6-meter; Harris, Microdyne, Scientific-Atlanta receivers.

**News Services:** AP, Bay City News, CNN, Environmental Data Service, National Weather Service, Nexus, UPI.

**Ownership:** Chronicle Broadcasting Co., 100%. See Group Ownership of Television Stations.

**Began Operation:** November 15, 1949.

**Represented (sales):** Petry Television Inc.

**Represented (legal):** Fletcher, Heald & Hildreth.

**Represented (engineering):** A. D. Ring & Associates.

### Personnel:

F. A. MARTIN, president & chief executive officer.  
JAMES H. SMITH, vice president & general manager.  
GLEN E. PICKELL, vice president, finance & administration.  
E. RICHARD CERUSSI, vice president & general sales manager.  
GEORGE E. DAVIDSON, local sales manager.  
JOHN MCKAY, national sales manager.  
DAVID E. WILSON, program manager.  
JOSEPH M. BERINI, vice president & chief engineer.  
BRUCE C. LINDGREN, creative services director.  
LINDA G. BRADLEY, director of public relations.  
HERBERT DUDNICK, news director.  
PATRICIA A. MACHOLL, research director.

**Highest 30 Sec. Rate:** \$20,000.

**NETWORK BASE HOURLY RATE:** \$3713.

**City of License:** San Francisco. **ADI:** San Francisco. **Rank:** 5.

Total Households: © MSI Consumer Market Data as of 1/1/87. TV Homes, TV% and Circulation © 1987 Arbitron. County coverage based on Arbitron study.

Net Weekly Circulation	State County	Total Households	TV Households	%
<b>50% &amp; Over</b>	<b>CALIFORNIA</b>			
	Alameda	467,800	453,400	97
	Contra Costa East	29,400	28,700	98
	Contra Costa West	246,600	241,100	98
	Marin	94,400	91,500	97
	Mendocino	29,000	26,800	93
	Napa	41,100	39,600	96
	San Francisco	315,800	296,300	94
	San Mateo	243,100	238,500	98
	Santa Clara East	22,700	22,100	97



Net Weekly Circulation	State County	Total Households	TV Households	%
<b>50% &amp; Over</b>	Santa Clara West	473,100	460,600	97
	Solano East	56,100	54,800	98
	Solano West	42,000	41,000	98
	Sonoma	136,200	130,400	96
<b>Between 25-49%</b>	<b>CALIFORNIA</b>	45,400	43,500	96
	Humboldt	5,400	5,000	93
	Mariposa	110,900	106,600	96
	San Benito	10,100	9,600	95
	Santa Cruz	84,800	81,200	96
	Shasta	52,000	50,300	97
	Tuolumne	15,900	15,000	94
<b>Between 5-24%</b>	<b>CALIFORNIA</b>			
	Amador	10,000	9,500	95
	Butte	68,300	65,100	95
	Calaveras	10,800	10,300	95
	Colusa	5,100	4,800	95
	El Dorado West	30,000	28,900	96
	Glenn	8,600	8,300	97
	Lake	21,000	19,400	93
	Nevada	27,100	25,600	94
	Placer West	50,600	48,700	96
	San Joaquin	150,900	144,600	96
	Stanislaus	110,200	105,100	95
	Sutter	21,600	21,000	97
Tehama	17,600	17,100	97	
Trinity	5,600	5,200	93	
Yolo	47,600	45,800	96	
<b>Station Totals</b>		<b>3,106,800</b>	<b>2,995,400</b>	<b>96</b>
<b>Net Weekly Circulation (1987)</b>			<b>2,011,800</b>	
<b>Average Daily Circulation (1987)</b>			<b>1,128,700</b>	

# California—San Francisco

**KTSF**

**Ch. 26**

**Network Service:** None, independent.

**Licensee:** Lincoln Broadcasting Co., 100 Valley Drive, Brisbane, CA 94005.

**Studio:** 250 Radio Rd., Brisbane, CA 94005.

**Telephone:** 415-468-2626.

**Technical Facilities:** Channel No. 26 (542-548 MHz). Authorized power: 2510-kw max. visual, 500-kw max. aural. Antenna: 1378-ft. above av. terrain, 259-ft. above ground, 1539-ft. above sea level.

Latitude 37° 41' 12"  
Longitude 122° 26' 03"

**Transmitter:** Mt. San Bruno Antenna Farm.

**Satellite Earth Stations:** Scientific-Atlanta, 7-meter C-band; Cablewave Systems, 2-meter Ku-band; M/A-Com, Scientific-Atlanta receivers.

**News Service:** UPI.

**Ownership:** Lincoln TV Inc., gen. partner; Lillian Lincoln, ltd. partner; Lincoln Howell, ltd. partner.

**Began Operation:** September 4, 1976.

**Represented (sales):** Media Clearinghouse.

**Represented (legal):** Miller, Young & Holbrooke.

**Personnel:**

- LILLIAN L. HOWELL, president.
- BRIAN HOLTON, general manager.
- MICHAEL J. SHERMAN, station manager.
- ROBERT G. SNOW, chief engineer.
- NANCY FULLER, business manager.
- MINDA LOGAN, program director.
- ROSE SHIRINIAN, news & public affairs director.

**Highest 30 Sec. Rate (June 1, 1987):** \$300.

**City of License:** San Francisco. **ADI:** San Francisco. **Rank:** 5.

Total Households: © MSI Consumer Market Data as of 1/1/87. TV Homes, TV% and Circulation © 1987 Arbitron. County coverage based on Arbitron study.



KTSF BMPCT-7538 Granted 9/8/75 © American Map Corp., 14244

Net Weekly Circulation	State County	Total Households	TV Households	%
<b>Between 5-24%</b>	<b>CALIFORNIA</b>	467,800	453,400	97
	Alameda	29,400	28,700	98
	Contra Costa East	246,600	241,100	98
	Contra Costa West	41,100	39,600	96
	Napa	315,800	296,300	94
	San Francisco	243,100	238,500	98
	San Mateo	473,100	460,600	97
	Santa Clara West	42,000	41,000	98
<b>Station Totals</b>		<b>1,858,900</b>	<b>1,799,200</b>	<b>96</b>
<b>Net Weekly Circulation (1987)</b>				<b>157,200</b>
<b>Average Daily Circulation (1987)</b>				<b>47,800</b>



# California—Oakland-San Francisco

**KTVU**

Ch. 2

**Network Service:** Fox.

**Licensee:** KTVU Inc., 2 Jack London Square, Oakland, CA 94607.

**Studio:** Jack London Square, Oakland, CA 94607.

**Mailing Address:** Box 22222, Oakland, CA 94623.

**Telephone:** 415-834-1212. **TWX:** 910-366-7269.

**Technical Facilities:** Channel No. 2 (54-60 MHz). Authorized power: 100-kw visual, 20.9-kw aural. Antenna: 1571-ft. above av. terrain, 977-ft. above ground, 1808-ft. above sea level.

Latitude 37° 45' 20"  
Longitude 122° 27' 05"

**Transmitter:** Mt. Sutro.

**Multichannel TV Sound:** Stereo only.

**Satellite Earth Stations:** Scientific-Atlanta, 10-meter; Scientific-Atlanta receivers.

**News Services:** AP, Bay City News, CNN, INDX, UPI.

**Ownership:** Cox Enterprises Inc., 100%. See Group Ownership of Television Stations.

**Began Operation:** March 3, 1958. Sale to present owner approved Oct. 16, 1963 by FCC (Television Digest, Vol. 3:32, 42).

**Represented (sales):** TeleRep Inc.

**Represented (legal):** Dow, Lohnes & Albertson.

**Represented (engineering):** Hammett & Edison Inc.

**Personnel:**

- KEVIN O'BRIEN, vice president & general manager.
- BROOKE SPECTORSKY, station manager.
- WILLIAM MCGOWAN, general sales manager.
- TOM JERMAIN, national sales manager.
- JAY SONDEHEIM, local sales manager.
- CAROLINE KLAS, program manager.
- MARLENE BELLES, controller.
- IAN ZELICK, asst. to gen. mgr. & dir., community programming.
- RAY JACOBS, director of administration.
- STERLING DAVIS, director of operations and engineering.
- FRED ZEHNDER, news director.

**Highest One Hour Rate:** \$25,000.

**Highest 30 Sec. Rate:** \$5000.

**City of License:** Oakland. **ADI:** San Francisco. **Rank:** 5.

Total Households: © MSI Consumer Market Data as of 1/1/87. TV Homes, TV% and Circulation © 1987 Arbitron. County coverage based on Arbitron study.

Net Weekly Circulation	State County	Total Households	TV Households	%
<b>50% &amp; Over</b>	<b>CALIFORNIA</b>			
	Alameda	467,800	453,400	97
	Contra Costa East	29,400	28,700	98
	Contra Costa West	246,600	241,100	98
	Del Norte	7,600	7,100	93
	El Dorado East	12,300	11,800	96
	Lake	21,000	19,400	93
	Marin	94,400	91,500	97
	Mendocino	29,000	26,800	93
	Mono	4,200	3,700	87
	Monterey	110,900	106,600	96
	Napa	41,100	39,600	96
	Nevada	27,100	25,600	94
	San Benito	10,100	9,600	95
San Francisco	315,800	296,300	94	
San Mateo	243,100	238,500	98	



KTVU BPCT-4257 Granted 8/8/69

© American Map Corp., 14244

Net Weekly Circulation	State County	Total Households	TV Households	%	
<b>50% &amp; Over</b>	Santa Clara East	22,700	22,100	97	
	Santa Clara West	473,100	460,600	97	
	Santa Cruz	84,800	81,200	96	
	Solano East	56,100	54,800	98	
	Solano West	42,000	41,000	98	
	Sonoma	136,200	130,400	96	
	Stanislaus	110,200	105,100	95	
	<b>Between 25-49%</b>	<b>CALIFORNIA</b>			
		Amador	10,000	9,500	95
		Butte	68,300	65,100	95
Calaveras		10,800	10,300	95	
Colusa		5,100	4,800	95	
El Dorado West		30,000	28,900	96	
Glenn		8,600	8,300	97	
Humboldt		45,400	43,500	96	
Mariposa		5,400	5,000	93	
Merced		55,200	53,100	96	
Placer East		4,600	4,400	97	
Plumas		7,900	7,400	94	
San Joaquin		150,900	144,600	96	
Shasta		52,000	50,300	97	
Sutter		21,600	21,000	97	
Tuolumne		15,900	15,000	94	
Yuba		19,800	19,200	97	
<b>NEVADA</b>					
Carson City		15,000	14,600	97	
<b>OREGON</b>					
Coos	23,200	21,500	92		
Jackson	52,600	50,800	97		
Josephine	25,700	24,200	94		
Klamath	22,000	21,200	96		

(Continued on page A-167)

<b>Station Totals</b>	<b>3,690,200</b>	<b>3,555,400</b>	<b>96</b>
<b>Net Weekly Circulation (1987)</b>		<b>1,994,200</b>	
<b>Average Daily Circulation (1987)</b>		<b>870,000</b>	

# California—San Francisco

## KOFY-TV

Ch. 20

**Network Service:** None, independent.

**Licensee:** Pacific FM Inc., 2500 Marin St., San Francisco, CA 94124.

**Studio:** 2500 Marin St., San Francisco, CA 94124.

**Telephone:** 415-821-2020.

**Technical Facilities:** Channel No. 20 (506-512 MHz). Authorized power: 3470-kw max. visual, 347-kw max. aural. Antenna: 1550-ft. above av. terrain, 820-ft. above ground, 1654-ft. above sea level.

Latitude 37° 45' 20"  
Longitude 122° 27' 05"

**Transmitter:** Sutro Tower, Clarendon Heights, San Francisco.

**Multichannel TV Sound:** Stereo only.

**Satellite Earth Station:** 5-meter; Harris receivers.

**News Service:** UPI.

**Ownership:** James J. Gabbert, pres., 85%; Michael P. Lincoln, secy.-treas., 15%.

**Began Operation:** April 1, 1968. Left air March 30, 1971. Sale to Leon Crosby approved by FCC Jan. 19, 1972. Resumed operation Feb. 4, 1972 (*Television Digest*, Vol. 12:6). Sale to present owner approved Sept. 5, 1980 (Vol. 19:34; 20:10). Resumed operation Oct. 1, 1980.

**Represented (legal):** Farrand, Malti, Cooper & Metzler.

**Represented (engineering):** Hammett & Edison Inc.

### Personnel:

JAMES J. GABBERT, president.  
MICHAEL P. LINCOLN, general manager.  
HERB FARBER, sales manager.  
DENISE ST. LOUIS, promotion director.

**Highest 30 Sec. Rate:** \$2000.

**City of License:** San Francisco. **ADI:** San Francisco. **Rank:** 5.

Total Households: © MSI Consumer Market Data as of 1/1/87. TV Homes, TV% and Circulation © 1987 Arbitron. County coverage based on Arbitron study.

Net Weekly Circulation	State County	Total Households	TV Households	%
<b>Between 25-49%</b>	<b>CALIFORNIA</b>			
	Alameda	467,800	453,400	97
	Contra Costa West	246,600	241,100	98



KOFY-TV BPCT-850606KE Granted 10/16/85

© American Map Corp., No. 14244

Net Weekly Circulation	State County	Total Households	TV Households	%
<b>Between 25-49%</b>	Marin	94,400	91,500	97
	Napa	41,100	39,600	96
	San Francisco	315,800	296,300	94
	San Mateo	243,100	238,500	98
	Santa Clara West	473,100	460,600	97
	Solano West	42,000	41,000	98
<b>Between 5-24%</b>	<b>CALIFORNIA</b>			
	Contra Costa East	29,400	28,700	98
	San Benito	10,100	9,600	95
	San Joaquin	150,900	144,600	96
	Santa Clara East	22,700	22,100	97
	Solano East	56,100	54,800	98
Sonoma	136,200	130,400	96	
<b>Station Totals</b>		<b>2,329,300</b>	<b>2,252,200</b>	<b>96</b>
<b>Net Weekly Circulation (1987)</b>				<b>703,800</b>
<b>Average Daily Circulation (1987)</b>				<b>256,100</b>

# California—San Francisco

**KWBB**

**Ch. 38**

**Network Service:** None, independent.

**Licensee:** West Coast United Bcstg. Co., 45 Franklin St., No. 205, San Francisco, CA 94102.

**Studio:** 250 Radio Road, Brisbane

**Telephone:** 415-558-8268.

**Technical Facilities:** Channel No. 38 (614-620 MHz). Authorized power: 5000-kw max. & 3819-kw horizontal visual, 500-kw max. & 382-kw horizontal aural. Antenna: 1291-ft. above av. terrain, 185-ft. above ground, 1500-ft. above sea level.

Latitude	37°	41'	15"
Longitude	122°	26'	04"

Requests modification of CP for change to 2570-kw max. visual, 1264-ft. above av. terrain, 154-ft. above ground, 1440-ft. above sea level. BMPCT-870813KH.

**Transmitter:** San Bruno Peak.

**Satellite Earth Station:** Harris, 3.8-meter C-band.

**Ownership:** Warren L. Chinn, chmn., 8%; Huntly Gordon, pres., 17%; Mark Stabler, secy.-treas.; Gary Takacs, dir., 3%; Charles Burns, dir., 3%.

**Began Operation:** December 28, 1968 as KUDO, left air April 15, 1971. Sale to Dr. W. Eugene Scott, et al., approved by FCC May 29, 1973. Resumed operation Aug. 4, 1974 as KVOF-TV. License renewal denied. FCC ordered station to cease operation Oct. 18, 1985. Present owner awarded facilities Aug. 22, 1984, began operation Jan. 1986.

**Represented (sales):** Doty & Associates (Los Angeles).

**Represented (legal):** Schnader, Harrison, Segal & Lewis.

**Represented (engineering):** Raymond E. Rohrer.

**Personnel:**

HUNTLY GORDON, general manager.



KWBB BPCT-81011KI Granted 8/22/84

© American Map Corp., No. 14244

JOHN ANDERSON, assistant general manager.  
GEORGE MATTIMILLER, sales manager.

**Highest One Hour Rate:** \$1500.

**Highest 30 Sec. Rate:** \$50.

**Arbitron Data:** Not available.

**City of License:** San Francisco. **ADI:** San Francisco. **Rank:** 5.

# California—San Jose

## KICU-TV

Ch. 36

**Network Service:** None, independent.

**Licensee:** Ralph C. Wilson Industries Inc., Box 36, San Jose, CA 95109.

**Studio:** 1585 Schallenberger Rd., San Jose, CA 95131.

**Telephone:** 408-298-3636.

**Technical Facilities:** Channel No. 36 (602-608 MHz). Authorized power: 2735-kw max. & 1440-kw horizontal visual, 273.5-kw max. & 144-kw horizontal aural. Antenna: 2000-ft. above av. terrain, 202-ft. above ground, 2794-ft. above sea level.

Latitude 37° 29' 05"  
Longitude 121° 51' 53"

Requests CP for change 3930-kw max. visual, 2305-ft. above av. terrain, 627-ft. above ground, 3066-ft. above sea level, lat. 37° 29' 16.80", long. 121° 51' 58.90", transmitter to Monument Peak, Alameda County. BPCT-870331KP.

**Transmitter:** Monument Peak, 4.5-mi. NE of Milpitas.

**Satellite Earth Stations:** Microwave General, 5-meter; Scientific-Atlanta, 5-meter; Vertex, 4.7-meter Ku-band; Avantek, M/A-Com, Scientific-Atlanta receivers.

**News Service:** AP.

**Ownership:** Ralph C. Wilson Jr., 100%. See Group Ownership of Television Stations.

**Begin Operation:** October 1, 1967. Sale to present owner by Vincent B. Welch, et al., approved by FCC Nov. 27, 1979 (*Television Digest*, Vol. 19:39).

**Represented (sales):** Seltel Inc.

**Represented (legal):** Leventhal, Senter & Lerman.

**Represented (engineering):** Smith & Powstenko.

**Personnel:**

- WILLIAM R. HIRSHEY, president.
- JOHN DAVISON, exec. vice president & general manager.
- JIM EVERS, vice president & director of operations.
- W. S. BEEMAN, vice president, engineering.
- BRENT SCHEINER, national sales manager.
- JIM KRAENZEL, chief engineer.
- DOUGLAS McKNIGHT, news director.
- JAMES MARSH, director of accounting.
- ROY AVILA, community affairs director.

**Rates:** Not available.

**City of License:** San Jose. **ADI:** San Francisco. **Rank:** 5.

Total Households: © MSI Consumer Market Data as of 1/1/87. TV Homes, TV% and Circulation © 1987 Arbitron. County coverage based on Arbitron study.

Net Weekly Circulation	State County	Total Households	TV Households	%
<b>Between 25-49%</b>	<b>CALIFORNIA</b>			
	Amador	10,000	9,500	95
	Contra Costa East	29,400	28,700	98
	Contra Costa West	246,600	241,100	98
	Marin	94,400	91,500	97
	Monterey	110,900	106,600	96



Net Weekly Circulation	State County	Total Households	TV Households	%
<b>Between 25-49%</b>	Napa	41,100	39,600	96
	Santa Clara East	22,700	22,100	97
	Santa Clara West	473,100	460,600	97
	Santa Cruz	84,800	81,200	96
	Sutter	21,600	21,000	97
	Yuba	19,800	19,200	97
<b>Between 5-24%</b>	<b>CALIFORNIA</b>			
	Alameda	467,800	453,400	97
	Calaveras	10,800	10,300	95
	El Dorado West	30,000	28,900	96
	Lake	21,000	19,400	93
	Mendocino	29,000	26,800	93
	Placer West	50,600	48,700	96
	Plumas	7,900	7,400	94
	Sacramento	358,800	349,100	97
	San Benito	10,100	9,600	95
	San Francisco	315,800	296,300	94
	San Joaquin	150,900	144,600	96
San Mateo	243,100	238,500	98	
Solano East	56,100	54,800	98	
Solano West	42,000	41,000	98	
Sonoma	136,200	130,400	96	
<b>Station Totals</b>		<b>3,084,500</b>	<b>2,980,300</b>	<b>96</b>
<b>Net Weekly Circulation (1987)</b>				<b>654,700</b>
<b>Average Daily Circulation (1987)</b>				<b>190,100</b>

# California—San Jose

## KLXV-TV

Ch. 65

**Network Service:** None, independent.

**Permittee:** Cathedral of Faith, 2315 Canoas Garden Rd., San Jose, CA 95150.

**Studio:** 2315 Canoas Garden Rd., San Jose, CA 95125.

**Telephone:** 408-264-6565.

**Technical Facilities:** Channel No. 65 (776-782 MHz). Authorized power: 3060-kw max. visual, 306-kw max. aural. Antenna: 2663-ft. above av. terrain, 196-ft. above ground, 3934-ft. above sea level.

Latitude 37° 06' 41"  
Longitude 121° 50' 30"

**Transmitter:** Loma Prieta antenna farm, 15-mi. S of San Jose.

**Ownership:** Non-stock, non-profit corp. Roy Kenneth Foreman, pres.; Allen R. Randolph, 1st v.p.; Harold Woodson, 2nd v.p.; Kenneth Schmidt, 3rd v.p.; Shirley M. Foreman, secy.-treas. R. K. Foreman has interest in applicant for Ch. 30 San Bernardino, CA.

**Began Operation:** November 15, 1986. Sale to present owners by Donald B. Thompson approved by FCC March 31, 1987.

**Represented (legal):** Seymour M. Chase, P.C.

**Represented (engineering):** Jules Cohen & Associates.

**Personnel:**

DONALD THOMSON, general manager.  
SKIP MORETTI, director of operations.  
KURT FOREMAN, business manager.  
DAVID JAIME, program director.

**Arbitron Data:** Not available.



City of License: San Jose. ADI: San Francisco. Rank: 5.

# California—San Jose

**KNTV**

Ch. 11

**Network Service:** ABC.

**Licensee:** KNTV Inc., 645 Park Ave., San Jose, CA 95110.

**Studio:** 645 Park Ave., San Jose.

**Telephone:** 408-286-1111.

**Technical Facilities:** Channel No. 11 (198-204 MHz). Authorized power: 80.65-kw visual, 9.48-kw aural. Antenna: 2769-ft. above av. terrain, 291-ft. above ground, 4079-ft. above sea level.

Latitude 37° 06' 40"  
Longitude 121° 50' 34"

**Transmitter:** 4.6-mi. SSW of New Almaden, Peak Loma Prieta.

**Satellite Earth Stations:** Andrew, 7.3-meter; Andrew, 4.5-meter; Avantek receivers.

**News Services:** AP, Bay City News, UPI.

**Ownership:** Landmark Communications Inc. See Group Ownership of Television Stations.

**Began Operation:** September 12, 1955. Sale to present owner by Gill Industries approved by FCC July 28, 1978 (*Television Digest*, Vol. 18:3).

**Represented (sales):** Katz Television.

**Represented (legal):** Hogan & Hartson.

**Personnel:**

- RICHARD FRAM, vice president & general manager.
- MARTY EDELMAN, general sales manager.
- BRUCE COWSERT, local sales manager.
- TOM MOO, news director.
- STEWART PARK, program director.
- PAT BERNY, promotion director.
- LOUIS R. BELL, director of engineering.
- BARBARA M. SMITH, controller.

**Highest 30 Sec. Rate:** \$3500.

**City of License:** San Jose. **ADI:** San Francisco. **Rank:** 5.

Total Households: © MSI Consumer Market Data as of 1/1/87. TV Homes, TV% and Circulation © 1987 Arbitron. County coverage based on Arbitron study.

Net Weekly Circulation	State County	Total Households	TV Households	%
<b>50% &amp; Over</b>	<b>CALIFORNIA</b>			
	Monterey	110,900	106,600	96
	San Benito	10,100	9,600	95
	Santa Clara East	22,700	22,100	97
	Santa Cruz	84,800	81,200	96



Net Weekly Circulation	State County	Total Households	TV Households	%
<b>Between 25-49%</b>	<b>CALIFORNIA</b>			
	Mariposa	5,400	5,000	93
	Santa Clara West	473,100	460,600	97
<b>Between 5-24%</b>	<b>CALIFORNIA</b>			
	Alameda	467,800	453,400	97
	Contra Costa West	246,600	241,100	98
	Marin	94,400	91,500	97
	Napa	41,100	39,600	96
	San Francisco	315,800	296,300	94
	San Mateo	243,100	238,500	98
Solano West	42,000	41,000	98	
<b>Station Totals</b>		<b>2,157,800</b>	<b>2,086,500</b>	<b>96</b>
<b>Net Weekly Circulation (1987)</b>				<b>517,300</b>
<b>Average Daily Circulation (1987)</b>				<b>219,100</b>

# California—San Jose

**KSTS**

**Ch. 48**

**Network Service:** Telemundo.

**Licensee:** National Group TV Inc., 2349 Bering Dr., San Jose, CA 95131.

**Studio:** 2349 Bering Dr., San Jose, CA 95131.

**Telephone:** 408-435-8848.

**Technical Facilities:** Channel No. 48 (674-680 MHz). Authorized power: 4570-kw max. visual, 457-kw max. aural. Antenna: Circularly-polarized 2070-ft. above av. terrain, 322-ft. above ground, 2872-ft. above sea level.

Latitude 37° 29' 05"  
Longitude 121° 51' 51"

**Transmitter:** Monument Peak, approx. 10-mi. NNE of San Jose.

**Satellite Earth Stations:** Microwave General, 3-meter; Microwave General, 5-meter; Harris, M/A-Com, RCA, Vertex receivers.

**News Service:** UPI.

**Ownership:** Telemundo Group Inc., 100%. See Group Ownership of Television Stations.

**Began Operation:** May 31, 1981. Sale to present owner by National Group TV Inc. (N. John Douglas, et. al.) approved by FCC July 31, 1987 (**Television Digest**, Vol. 27:26, 34).

**Represented (legal):** Mullin, Rhyne, Emmonds & Topel.

**Represented (engineering):** David Steel & Associates.

**Personnel:**

PAUL NEIDERMEYER, vice president & general manager.  
DON WAIER, general sales manager.  
KARL KAUFFMAN, chief engineer.  
MIKE MAZE, operations manager.

**Highest 30 Sec. Rate:** \$200.

**City of License:** San Jose. **ADI:** San Francisco. **Rank:** 5.



KSTS BMPCT-790917KN Granted 11/15/79 © American Map Corp., 14244

Total Households: © MSI Consumer Market Data as of 1/1/87. TV Homes, TV% and Circulation © 1987 Arbitron. County coverage based on Arbitron study.

Net Weekly Circulation	State County	Total Households	TV Households	%
Between 5-24%	<b>CALIFORNIA</b>			
	San Mateo	243,100	238,500	98
	Santa Clara West	473,100	460,600	97
<b>Station Totals</b>		<b>716,200</b>	<b>699,100</b>	<b>97</b>
<b>Net Weekly Circulation (1987)</b>			<b>89,600</b>	
<b>Average Daily Circulation (1987)</b>			<b>24,500</b>	

# California—San Luis Obispo

## KSBY-TV

Ch. 6

**Network Service:** NBC.

**Licensee:** KSBY Inc., 467 Hill St., San Luis Obispo, CA 93401.

**Studio:** 467 Hill St., San Luis Obispo, CA 93401.

**Telephone:** 805-541-6666. **TWX:** 910-351-6701.

**Technical Facilities:** Channel No. 6 (82-88 MHz). Authorized power: 100-kw visual, 12-kw aural. Antenna: 1780-ft. above av. terrain, 459-ft. above ground, 2904-ft. above sea level.

Latitude 35° 21' 37.0"  
Longitude 120° 39' 17.5"

**Transmitter:** Los Padres Forest, 5.5-mi. N of town.

**Multichannel TV Sound:** Stereo only.

**News Service:** UPI.

**Ownership:** Gillett Communications Co. See Group Ownership of Television Stations.

**Began Operation:** May 25, 1953. John C. Cohan and Jerome Kantro's purchase of TV and radio KVEC from Christina M. Jacobson & Leslie H. Hacker approved June 13, 1956 (*Television Digest*, Vol. 12:24; 13:22, 29). Subsequent sale to Central California Communications Corp. (formerly Salinas Valley Bcstg. Corp.) by Cohan and Kantro approved July 18, 1957 by FCC. Sale to John Blair & Co. approved by FCC Feb. 14, 1979 (Vol. 18:3). FCC approved sale to present owner Dec. 30, 1986.

**Represented (sales):** Blair Television.

**Represented (legal):** Pepper & Corazzini.

**Represented (engineering):** Hammett & Edison Inc.

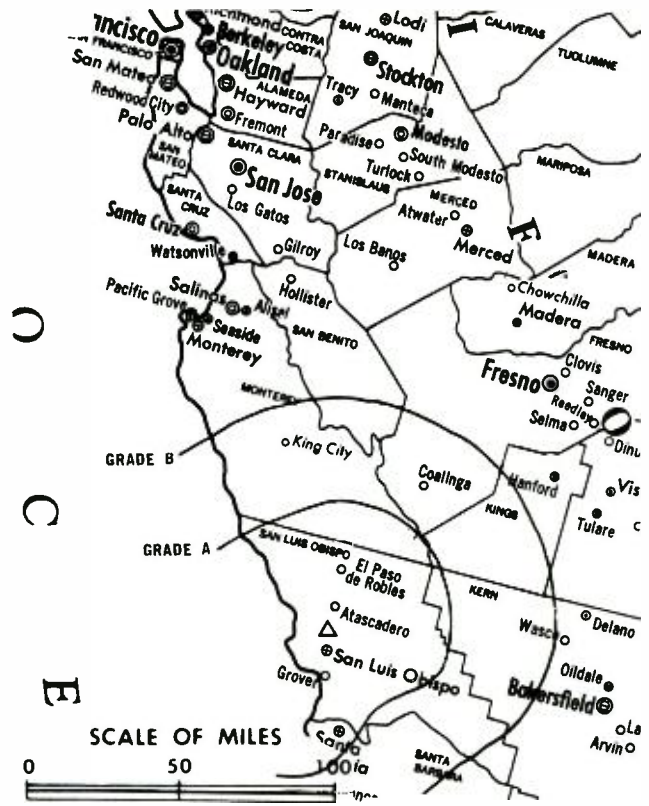
**Personnel:**

NEIL DERROUGH, president & general manager.  
KENNETH REID, vice president & chief engineer.  
JOHN SCOTT, general sales manager.  
VIVI ZIGLER, program/creative services director.  
BERT WESTHOFF, operations manager.  
JIM PRATHER, news director.

**Highest One Hour Rate:** \$5000.

**Highest 30 Sec. Rate:** \$1500.

**City of License:** San Luis Obispo. **ADI:** Santa Barbara-Santa Maria-San Luis Obispo. **Rank:** 113.



KSBY-TV BMPCT-1066 Granted 4/29/53

© American Map Corp., 14244

Total Households: © MSI Consumer Market Data as of 1/1/87. TV Homes, TV% and Circulation © 1987 Arbitron. County coverage based on Arbitron study.

Net Weekly Circulation	State County	Total Households	TV Households	%
50% & Over	<b>CALIFORNIA</b>			
	Mono	4,200	3,700	87
	San Luis Obispo	72,600	69,400	96
	Santa Barbara North	55,000	52,800	96
Between 25-49%	<b>CALIFORNIA</b>			
	Santa Barbara South	70,000	67,300	96
<b>Station Totals</b>		<b>201,800</b>	<b>193,200</b>	<b>95</b>
<b>Net Weekly Circulation (1987)</b>			<b>138,200</b>	
<b>Average Daily Circulation (1987)</b>			<b>76,400</b>	



# California—Santa Barbara

## KEYT-TV

Ch. 3

**Network Service:** ABC.

**Licensee:** Smith Bcstg. of California Inc., Drawer X, Santa Barbara, CA 93102.

**Studio:** 730 Miramonte Dr., Santa Barbara, CA 93109.

**Telephone:** 805-965-8533. **TWX:** 910-321-0268.

**Fax:** 805-962-2342.

**Technical Facilities:** Channel No. 3 (60-66 MHz). Authorized power: 50-kw visual, 5.89-kw aural. Antenna: 3010-ft. above av. terrain, 201-ft. above ground, 4201-ft. above sea level.

Latitude 34° 31' 32"  
Longitude 119° 57' 08"

**Transmitter:** TV Peak, Santa Ynez Mountains.

**Satellite Earth Stations:** In operation; Standard Communications receivers.

**News Service:** UPI.

**Ownership:** Smith Bcstg. of California Inc., gen. partner, 1%; William S. Reyner Jr., ltd. partner, 75%; Sandra Benton, ltd. partner, 5%; Smith Broadcasting Group, ltd. partner, 17%. See Smith Bcstg. Group in Group Ownership of Television Stations.

**Began Operation:** July 24, 1953. Sale by Harry C. Butcher-Collin M. Selph group to William F. Luton & family approved March 27, 1957 by FCC (*Television Digest*, Vol. 12:52, 13:9, 13). Luton sale to Shamrock Bcstg. approved by FCC Oct. 16, 1984. Sale to present owners approved by FCC April 21, 1987.

**Represented (sales):** Seltel Inc.

**Represented (legal):** Leventhal, Senter & Lerman.

### Personnel:

SANDRA BENTON, vice president & general manager.  
GENE FORSELL, community relations director.  
DON KATICH, production manager.  
KING HARRIS, director of news.  
FRANK GODDARD, chief engineer.  
RENEE FOLEY, program director.

**Highest 30 Sec. Rate:** \$900.

**NETWORK BASE HOURLY RATE:** \$444.

**City of License:** Santa Barbara. **ADI:** Santa Barbara-Santa Maria-San Luis Obispo. **Rank:** 113.



Total Households: © MSI Consumer Market Data as of 1/1/87. TV Homes, TV% and Circulation © 1987 Arbitron. County coverage based on Arbitron study.

Net Weekly Circulation	State County	Total Households	TV Households	%
<b>50% &amp; Over</b>	<b>CALIFORNIA</b>			
	San Luis Obispo	72,600	69,400	96
	Santa Barbara North	55,000	52,800	96
	Santa Barbara South	70,000	67,300	96
<b>Between 25-49%</b>	<b>CALIFORNIA</b>			
	Ventura	205,600	200,600	98
<b>Station Totals</b>		<b>403,200</b>	<b>390,100</b>	<b>96</b>
<b>Net Weekly Circulation (1987)</b>			<b>249,600</b>	
<b>Average Daily Circulation (1987)</b>			<b>109,800</b>	

# California—Santa Maria

## KCOY-TV

Ch. 12

**Network Service:** CBS.

**Licensee:** Stauffer Communications Inc.

**Studios:** 1503 N. McClelland, Santa Maria, CA 93454; 1110 Coast Village Circle, Santa Barbara, CA 93017.

**Telephone:** 805-922-0505. **TWX:** 910-351-5875.

**Technical Facilities:** Channel No. 12 (204-210 MHz). Authorized power: 115-kw visual, 22.9-kw aural. Antenna: 1941-ft. above av. terrain, 137-ft. above ground, 3385-ft. above sea level.

Latitude 34° 54' 37"  
Longitude 120° 11' 08"

**Transmitter:** Tepusquet Peak.

**Satellite Earth Stations:** 2 in operation.

**News Service:** AP.

**Ownership:** Stauffer Communications Inc. See Group Ownership of Television Stations.

**Began Operation:** March 16, 1964. Transfer of negative control from Dale G. Moore approved by FCC June 30, 1971. Sale to present owner by Helen Pedotti, et al., approved by FCC June 17, 1980 (*Television Digest*, Vol. 20:5).

**Represented (sales):** Katz Television.

**Represented (legal):** Dow, Lohnes & Albertson.

**Personnel:**

CHARLES S. STAUFFER, general manager.  
LARRY J. FISCHER, general sales manager.  
TOM MURPHY, operations manager.  
BILL PEIRCE, news director.  
DENNIS BORNHOFT, chief engineer.

**Rates:** Not available.

**NETWORK BASE HOURLY RATE:** \$400.

**City of License:** Santa Maria. **ADI:** Santa Barbara-Santa Maria-San Luis Obispo. **Rank:** 113.



SCALE OF MILES  
0 50 100

KCOY-TV BPCT-4701 Granted 3/14/74 © American Map Corp., 14244

Total Households: © MSI Consumer Market Data as of 1/1/87. TV Homes, TV% and Circulation © 1987 Arbitron. County coverage based on Arbitron study.

Net Weekly Circulation	State County	Total Households	TV Households	%
<b>50% &amp; Over</b>	<b>CALIFORNIA</b>			
	San Luis Obispo	72,600	69,400	96
	Santa Barbara North	55,000	52,800	96
	Santa Barbara South	70,000	67,300	96
<b>Station Totals</b>		<b>197,600</b>	<b>189,500</b>	<b>95</b>
<b>Net Weekly Circulation (1987)</b>			<b>160,700</b>	
<b>Average Daily Circulation (1987)</b>			<b>81,800</b>	

# California—Santa Rosa

**KFTY**

**Ch. 50**

**Network Service:** None, independent.

**Licensee:** Sonoma Broadcasting Inc., Box 1150, Santa Rosa, CA 95402.

**Studio:** 533 Mendocino Ave., Santa Rosa, CA 95401.

**Mailing Address:** Box 1150, Santa Rosa, CA 95402.

**Telephone:** 707-526-5050.

**Technical Facilities:** Channel No. 50 (686-692 MHz). Authorized power: 302-kw max. & 209-kw horizontal visual, 12.6-kw aural. Antenna: 3084-ft. above av. terrain, 144-ft. above ground, 4454-ft. above sea level.

Latitude 38° 40' 09.6"  
Longitude 122° 37' 51.7"

**Transmitter:** 16-mi. NE of Santa Rosa on Mt. St. Helena.

**Satellite Earth Stations:** Simulsat, 5-meter; Vertex, 4.6-meter; M/A-Com, Scientific-Atlanta receivers.

**News Service:** AP.

**Ownership:** W. A. Brown, 100%.

**Began Operation:** May 1, 1981.

**Represented (sales):** Adam Young Inc.

**Represented (legal):** Farrand, Malti, Cooper & Metzler.

**Personnel:**

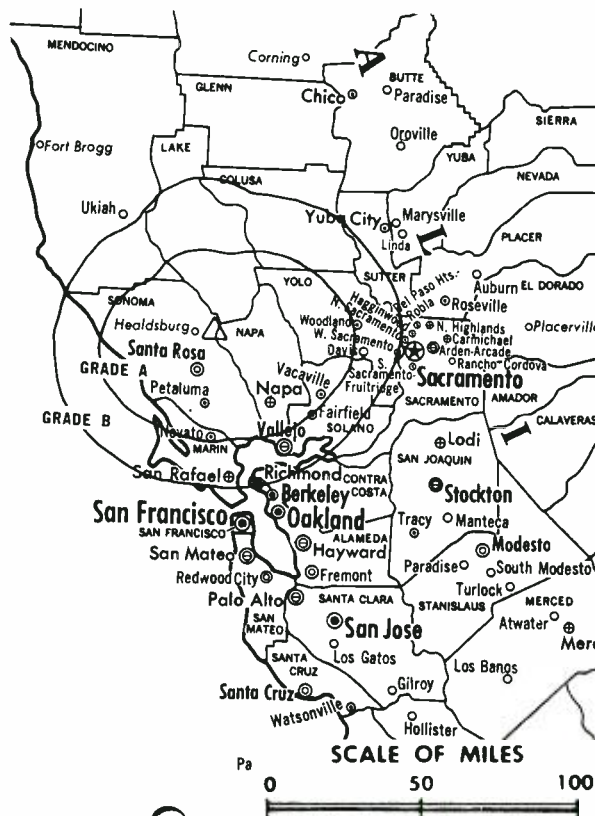
- JAMES D. JOHNSON, exec. vice president & general manager.
- FRANK SAVAGE, vice president, sales & marketing.
- ROD SHERRY, news director.
- CHUCK SNYDER, program director.
- JOE PEREZ, vice president & director of engineering.
- PAUL SACKS, sales manager.
- AFTON AULD, promotion director.

**Highest One Hour Rate:** \$1600.

**Highest 30 Sec. Rate (July 1, 1987):** \$250.

**City of License:** Santa Rosa. **ADI:** San Francisco. **Rank:** 5.

Total Households: © MSI Consumer Market Data as of 1/1/87. TV Homes, TV% and Circulation © 1987 Arbitron. County coverage based on Arbitron study.



KFTY BMPCT—831215AA Granted 1/24/84 © American Map Corp., No. 14244

Net Weekly Circulation	State County	Total Households	TV Households	%
<b>Between 25-49%</b>	<b>CALIFORNIA</b>			
	Lake	21,000	19,400	93
	Napa	41,100	39,600	96
	Sonoma	136,200	130,400	96
<b>Between 5-24%</b>	<b>CALIFORNIA</b>			
	Amador	10,000	9,500	95
	Marin	94,400	91,500	97
<b>Station Totals</b>		<b>302,700</b>	<b>290,400</b>	<b>95</b>
<b>Net Weekly Circulation (1987)</b>				<b>112,700</b>
<b>Average Daily Circulation (1987)</b>				<b>35,000</b>

# California—Vallejo

## KPST-TV

Ch. 66

**Network Service:** HSN.

**Grantee:** Pan Pacific Television Inc., 475 El Camino Real, Suite 308, Millbrae, CA 94030.

**Studio:** 1330 Georgia St., Vallejo, CA 94950.

**Mailing Address:** Suite 308, 475 El Camino Real, Millbrae, CA 94030.

**Telephones:** 415-697-6682; 707-644-8866.

**Fax:** 415-697-1268.

**Technical Facilities:** Channel No. 66 (782-788 MHz). Authorized power: 3459-kw max. visual, 346-kw max. aural. Antenna: 1529-ft. above av. terrain, 797-ft. above ground, 1631-ft. above sea level.

Latitude	37°	45'	20"
Longitude	122°	27'	05"

**Transmitter:** Mt. Sutro Tower, San Francisco.

**Ownership:** Victor H. Sun, chmn., 25%; David Li, pres. & gen. mgr., 20%; Wallace Lee, v.p., 30%; Shirley Lau, 25%. **Note:** Sale to Silver King Bcstg. pends.

**Began Operation:** November 25, 1986.

**Represented (legal):** Mullin, Rhyne, Emmons & Topel, P.C.

**Represented (engineering):** Smith & Powstenko.

### Personnel:

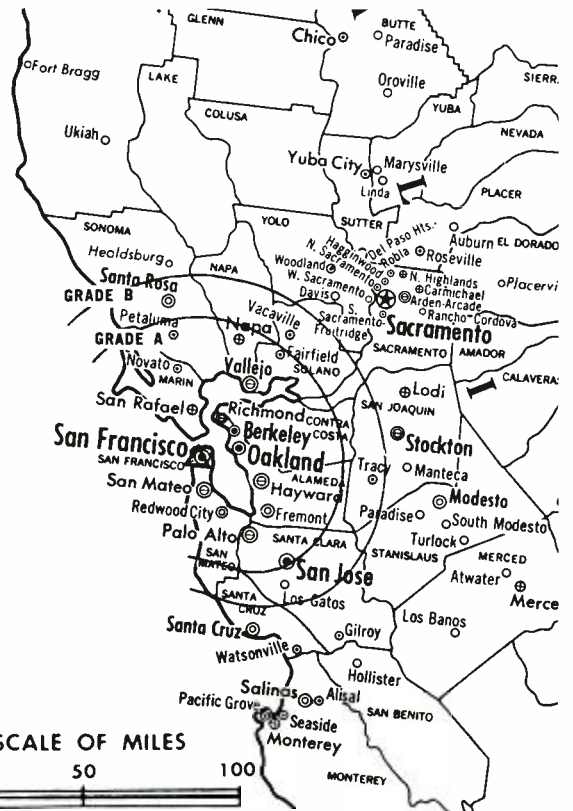
DAVID LI, president & general manager.

C. T. TUAN, general sales manager.

MICHAEL TU, traffic director.

JOE HANNIGAN, engineering director.

SAMMY YANG, program director.



KPST-TV BMPCT-860925KM Granted 10/9/86

© American Map Corp., No. 14244

**Highest 30 Sec. Rate:** \$100.

**Arbitron Data:** Not available

**City of Permit:** Vallejo. **ADI:** San Francisco. **Rank:** 5.

## California

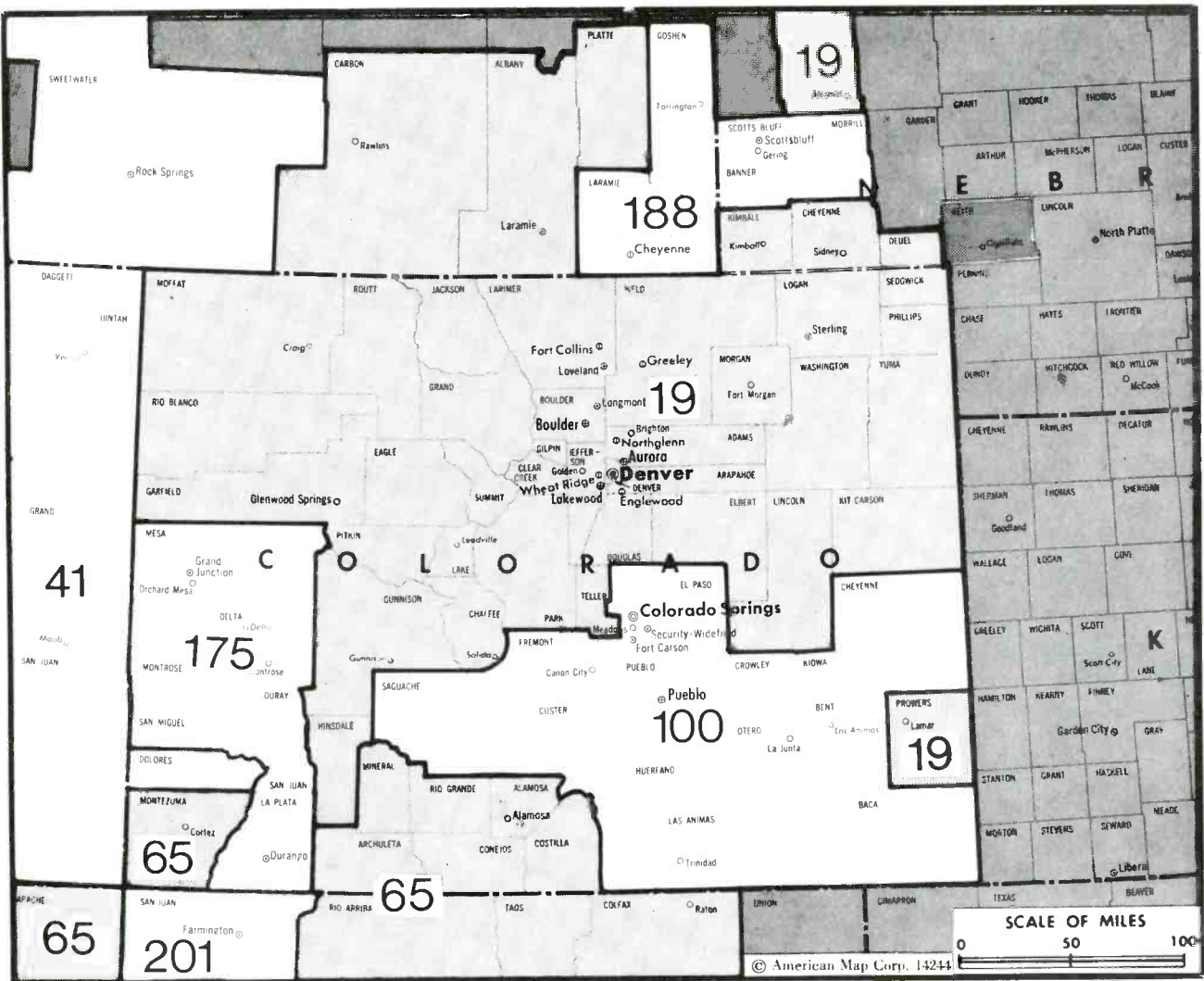
### KTVU, Oakland-San Francisco (Arbitron Data Continued)

Net Weekly Circulation	State County	Total Households	TV Households	%
Between 5-24%	<b>CALIFORNIA</b>			
	Placer West	50,600	48,700	96
	Sierra	1,600	1,500	94
	Siskiyou	17,200	16,100	93
	Tehama	17,600	17,100	97
	Yolo	47,600	45,800	96
	<b>NEVADA</b>			
	Douglas	9,600	9,200	96
	Washoe	93,800	91,400	97
	<b>OREGON</b>			
	Douglas	35,100	33,400	95
	Lane	104,100	100,300	96
	Marion	77,500	74,300	96

# ON TOP

... a position in the industry  
maintained by those who read  
**Television Digest** regularly.

# Colorado



Market	Arbitron ADI TV Households	Rank	Market Area Commercial TV Stations
Denver, CO	1,025,000	19	KCNC-TV (4), KDVR (31), KFNR (11), KMGH-TV (7), KUSA-TV (9), KWGN-TV (2), KOOG-TV (30), KSL-TV (5), KSTU(20), KTVX (4), KUTV (2)
Salt Lake City, UT	581,700	41	KCHF (11), KGGM-TV (13), KGSW(14), KNAT (23), KNMZ-TV (2), KOA-TV (7), KOB-TV (4), KWNM-TV (10)
Albuquerque, NM	388,100	65	KKTV (11), KOAA-TV(5), KRDO-TV (13), KXRM-TV (21)
Colorado Springs-Pueblo, CO	215,500	100	KJCT-TV (8), KREX-TV(5), KREY-TV (10), KREZ-TV (6)
Grand Junction-Durango, CO	68,300	175	KDUH-TV (4), KGWN-TV(5), KSTF (10), KTVS (3)
Cheyenne, WY-Scottsbluff, NE	50,100	188	KOBF (12)
Farlington, NM	31,800	201	

### State Cross Reference List

Communities That Receive Programs of Stations That are Located Elsewhere

KKTV, Pueblo	See Colorado Springs, CO
KOAA-TV, Pueblo	See Colorado Springs, CO
KRDO-TV, Pueblo	See Colorado Springs, CO
KXRM-TV, Pueblo	See Colorado Springs, CO

### Colorado Station Status as of October 1, 1987

	VHF	UHF	TOTAL
Commercial Television Stations	12	3	15
Educational Television Stations	3	0	3
	15	3	18

# Colorado—Colorado Springs-Pueblo

**KKTV**

**Ch. 11**

**Network Service:** CBS.

**Licensee:** KKTV Inc., Box 2110, Colorado Springs, CO 80901.

**Studio:** 3100 N. Nevada Ave., Box 2110, Colorado Springs, CO 80907.

**Telephone:** 303-634-2844.

**Technical Facilities:** Channel No. 11 (198-204 MHz). Authorized power: 234-kw visual, 46.8-kw aural. Antenna: 2380-ft. above av. terrain, 351-ft. above ground, 9786-ft. above sea level.

Latitude 38° 44' 41"  
Longitude 104° 51' 41"

**Transmitter:** Cheyenne Mtn.

**News Services:** AP, CBS, CNN, WSI.

**Ownership:** Ackerley Communications Inc., 100%. See Group Ownership of TV Stations.

**Began Operation:** December 7, 1952. Sale to present owner by Capitol Bcstg. Co. approved by FCC Jan. 18, 1983 (*Television Digest*, Vol. 22:44). Sale to Capitol by Willard W. Garvey approved June 4, 1969 (Vol. 9:23). Previous sale by James D. & Betty Z. Russell and Gifford Philips approved July 31, 1963 (Vol. 3:31).

**Represented (sales):** Katz Television.

**Represented (legal):** Rubin, Winston & Diercks.

**Personnel:**

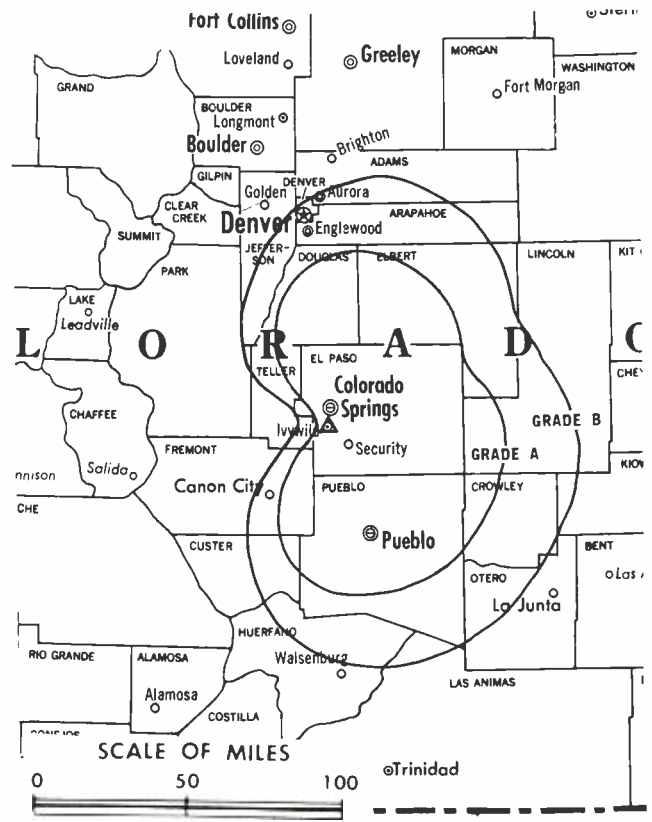
JAMES D. LUCAS, vice president & general manager.  
BARBARA ETRICK, general sales manager.  
LORNA DUNCAN, program director.  
RICK CRADDOCK, chief engineer & operations manager.  
HAL KENNEDY, news director/assistant general manager.

**Rates:** Not available.

**City of License:** Colorado Springs. **ADI:** Colorado Springs-Pueblo. **Rank:** 100.

Total Households: © MSI Consumer Market Data as of 1/1/87. TV Homes, TV% and Circulation © 1987 Arbitron. County coverage based on Arbitron study.

Net Weekly Circulation	State County	Total Households	TV Households	%
<b>50% &amp; Over</b>	<b>COLORADO</b>			
	Baca	1,900	1,700	89
	Bent	2,000	1,900	95
	Cheyenne	1,000	900	89
	Conejos	2,700	2,600	96
	Costilla	1,200	1,100	91
	Crowley	1,200	1,200	100
	Custer	700	700	100
	El Paso	132,200	130,300	99
	Fremont	12,000	11,600	96
Huerfano	2,700	2,600	96	



KKTV BPCT-2759 Granted 4/27/60

© American Map Corp., 14244

Net Weekly Circulation	State County	Total Households	TV Households	%
<b>50% &amp; Over</b>	Kiowa	700	700	100
	Las Animas	5,600	5,300	95
	Lincoln	1,800	1,700	94
	Otero	8,100	7,900	98
	Prowers	5,400	5,100	94
	Pueblo	47,700	46,900	98
	Saguache	1,400	1,300	93
Teller	4,400	4,300	98	
<b>Between 25-49%</b>	<b>COLORADO</b>			
	Elbert	3,000	2,900	97
	<b>NEW MEXICO</b>			
Colfax	5,300	5,000	94	
<b>Between 5-24%</b>	<b>COLORADO</b>			
	Alamosa	4,500	4,300	96
	<b>NEW MEXICO</b>			
Union	1,800	1,700	94	
<b>Station Totals</b>		<b>247,300</b>	<b>241,700</b>	<b>97</b>
<b>Net Weekly Circulation (1987)</b>			<b>209,300</b>	
<b>Average Daily Circulation (1987)</b>			<b>134,200</b>	

# Colorado—Pueblo-Colorado Springs

## KOAA-TV

Ch. 5

**Network Service:** NBC.

**Licensee:** Sangre de Cristo Communications Inc., 2200 7th Ave., Pueblo, CO 81003.

**Studio:** 2200 7th Ave., Pueblo, CO 81003.

**Telephone:** 303-544-5782.

**Technical Facilities:** Channel No. 5 (76-82 MHz). Authorized power: 100-kw visual, 10-kw aural. Antenna: Circularly polarized, 1306-ft. above av. terrain, 972-ft. above ground, 6322-ft. above sea level.

Latitude 38° 22' 24.5"  
Longitude 104° 33' 27.2"

**Transmitter:** Baculite Mesa, approx. 7.9-mi. NNE of Pueblo.

**Satellite Earth Stations:** Microdyne, 7-meter C-band; Harris, 6-meter Ku-band; Microdyne, 3.6-meter Ku-band; Harris, 3-meter Ku-band; M/A-Com, Microdyne & Harris receivers.

**News Services:** Accu-Weather, AP, ESD, NBC.

**Ownership:** Cordillera Communications, wholly owned subsidiary of Evening Post Publishing Co. See Group Ownership of TV Stations.

**Began Operation:** June 29, 1953. Sale to present owner by Mahlon T. White, William Grant, et al., approved by FCC Aug. 6, 1976. Previous sale by Metropolitan TV Co. approved June 6, 1968 (*Television Digest*, Vol. 8:24). Sale by Star Bcstg. Co. (Bankers Life & Casualty Co., Chicago) approved Dec. 13, 1961 (Vol. 17:35; 1:14). Sale by partners Douglas D. Kahle & Robert L. Clinton Jr. to Star Bcstg. Co., approved Sept. 29, 1954 (Vol. 10:35, 40).

**Represented (sales):** Petry Television Inc.

**Represented (legal):** Dow, Lohnes & Albertson.

**Represented (engineering):** Cohen & Dippell.

**Personnel:**

JOHN O. GILBERT, president & general manager.  
JACK SINCLAIR, program director.  
FLO ISRINGHAUSEN, national sales manager.  
DORI WALLS, sales manager, Pueblo.  
PIE MALSOM, sales manager, Colorado Springs.  
DAVE ROSE, news director & station manager.  
JOE DIAZ, production manager.  
KEN RENFROW, chief engineer.  
LES PATTERSON, operations manager.

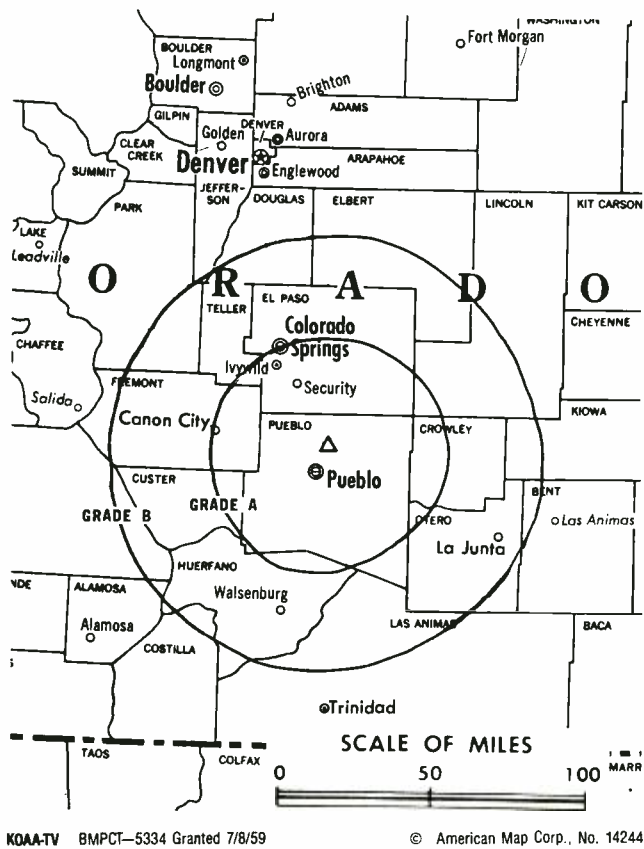
**Highest 30 Sec. Rate:** \$1200.

**NETWORK BASE HOURLY RATE:** \$325.

**City of License:** Pueblo. **ADI:** Colorado Springs-Pueblo. **Rank:** 100.

Total Households: © MSI Consumer Market Data as of 1/1/87. TV Homes, TV% and Circulation © 1987 Arbitron. County coverage based on Arbitron study.

Net Weekly Circulation	State County	Total Households	TV Households	%
<b>50% &amp; Over</b>	<b>COLORADO</b>			
	Baca	1,900	1,700	89
	Bent	2,000	1,900	95
	Cheyenne	1,000	900	89
	Crowley	1,200	1,200	100
	El Paso	132,200	130,300	99
	Fremont	12,000	11,600	96
	Gunnison	4,200	3,900	93



KOAA-TV BMPCT-5334 Granted 7/8/59

© American Map Corp., No. 14244

Net Weekly Circulation	State County	Total Households	TV Households	%
<b>50% &amp; Over</b>	Hinsdale	200	200	100
	Huerfano	2,700	2,600	96
	Kiowa	700	700	100
	Las Animas	5,600	5,300	95
	Mineral	300	300	100
	Otero	8,100	7,900	98
	Prowers	5,400	5,100	94
Pueblo	47,700	46,900	98	
<b>Between 25-49%</b>	<b>COLORADO</b>			
	Custer	700	700	100
	Elbert	3,000	2,900	97
	<b>KANSAS</b>			
	Hamilton	1,000	1,000	100
<b>Between 5-24%</b>	<b>COLORADO</b>			
	Chaffee	5,100	4,900	96
	Costilla	1,200	1,100	91
	Delta	9,500	9,100	96
	Lincoln	1,800	1,700	94
	Montrose	9,900	9,500	96
	Park	2,900	2,800	96
	Rio Grande	3,600	3,400	94
	Teller	4,400	4,300	98
	<b>NEW MEXICO</b>			
Colfax	5,300	5,000	94	
<b>Station Totals</b>		<b>273,600</b>	<b>266,900</b>	<b>97</b>
<b>Net Weekly Circulation (1987)</b>			<b>204,500</b>	
<b>Average Daily Circulation (1987)</b>			<b>128,600</b>	



# Colorado—Colorado Springs-Pueblo

## KRDO-TV

Ch. 13

**Network Service:** ABC.

**Licensee:** Pikes Peak Broadcasting Co., Box 1457, Colorado Springs, CO 80901-1457.

**Studio:** 399 S. 8th St., Colorado Springs, CO 80905.

**Telephone:** 719-632-1515. **TWX:** 910-920-4971.

**Technical Facilities:** Channel No. 13 (210-216 MHz). Authorized power: 282-kw visual, 56.4-kw aural. Antenna: 2140-ft. above av. terrain, 153-ft. above ground, 9563-ft. above sea level.

Latitude 38° 44' 47"  
Longitude 104° 51' 37"

**Transmitter:** Cheyenne Mtn.

**Satellite Earth Stations:** Andrew, 7.3-meter Ku-band; Andrew, 4.3-meter; Avantek, M/A-Com receivers.

**AM Affiliate:** KRDO, 1-kw, 1240 kHz.

**FM Affiliate:** KRDO-FM, 96-kw, 95.1 MHz (No. 236), 2010-ft.

**News Service:** AP.

**Ownership:** Pikes Peak Bcstg. Co. See Group Ownership of Television Stations.

**Began Operation:** September 21, 1953. Sale to present owner by Joseph H. Rohrer approved by FCC Dec. 1, 1954 (*Television Digest*, Vol. 10:44, 49).

**Represented (sales):** Blair Television.

**Represented (legal):** Fletcher, Heald & Hildreth.

**Represented (engineering):** Raymond E. Rohrer.

**Personnel:**

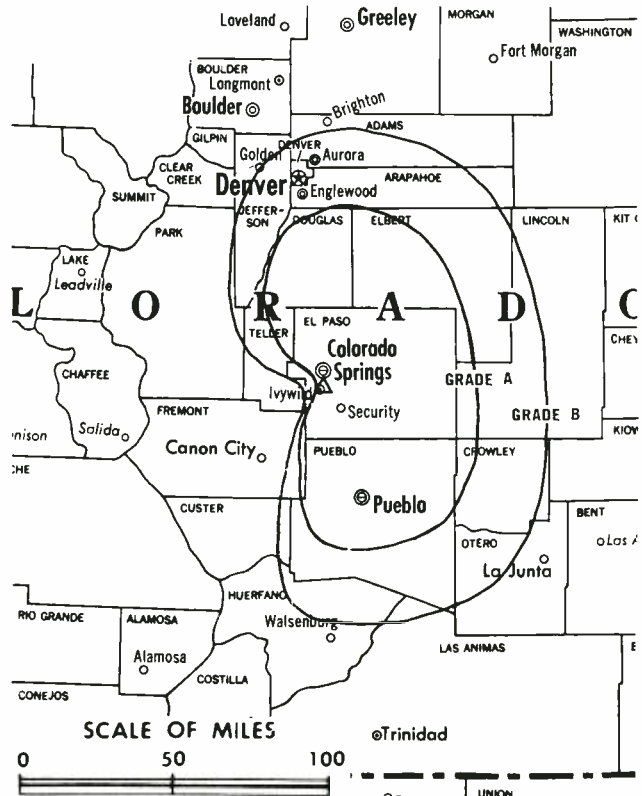
HARRY W. HOTH JR., president.  
NEIL KLOCKSIEM, general manager.  
PATTI CROUSE, assistant general manager.  
HANK COLVERT, general sales manager.  
BOB PIPER, local sales manager.  
CHARLES UPTON, chief engineer.

**Rates:** Not available.

**City of License:** Colorado Springs. **ADI:** Colorado Springs-Pueblo. **Rank:** 100.

Total Households: © MSI Consumer Market Data as of 1/1/87. TV Homes, TV% and Circulation © 1987 Arbitron. County coverage based on Arbitron study.

Net Weekly Circulation	State County	Total Households	TV Households	%
<b>50% &amp; Over</b>	<b>COLORADO</b>			
	Baca	1,900	1,700	89
	Bent	2,000	1,900	95
	Cheyenne	1,000	900	89
	Crowley	1,200	1,200	100
	Custer	700	700	100
	El Paso	132,200	130,300	99
	Fremont	12,000	11,600	96
	Kiowa	700	700	100
	Las Animas	5,600	5,300	95



KRDO-TV BPCT-800410KK Granted 7/22/80 © American Map Corp., 14244

Net Weekly Circulation	State County	Total Households	TV Households	%
<b>50% &amp; Over</b>	Lincoln	1,800	1,700	94
	Otero	8,100	7,900	98
	Prowers	5,400	5,100	94
	Pueblo	47,700	46,900	98
	Teller	4,400	4,300	98
<b>Between 25-49%</b>	<b>COLORADO</b>			
	Alamosa	4,500	4,300	96
	Elbert	3,000	2,900	97
Huerfano	2,700	2,600	96	
<b>Between 5-24%</b>	<b>COLORADO</b>			
	Costilla	1,200	1,100	91
	Lake	2,600	2,500	96
	Rio Grande	3,600	3,400	94
	Saguache	1,400	1,300	93
	<b>KANSAS</b>			
	Greeley	700	700	100
	Hamilton	1,000	1,000	100
	Wallace	700	700	100
	<b>NEW MEXICO</b>			
Union	1,800	1,700	94	
<b>Station Totals</b>		<b>247,900</b>	<b>242,400</b>	<b>97</b>
<b>Net Weekly Circulation (1987)</b>			<b>204,500</b>	
<b>Average Daily Circulation (1987)</b>			<b>126,000</b>	

# Colorado—Colorado Springs

## KXRM-TV

Ch. 21

**Network Service:** Fox.

**Licensee:** KXRM Partnership, Box 15815, Colorado Springs, CO 80935.

**Studio:** 5050 Edison Ave., Suite 221, Colorado Springs, CO 80935.

**Mailing Address:** Box 15815, Colorado Springs, CO 80935.

**Telephone:** 303-591-1121.

**Technical Facilities:** Channel No. 21 (512-518 MHz). Authorized power: 1054-kw visual, 105.4-kw aural. Antenna: 2085-ft. above av. terrain, 125-ft. above ground, 9485-ft. above sea level.

Latitude 38° 44' 40"  
Longitude 104° 51' 37"

**Transmitter:** Bldg. No. 29, Cheyenne Mtn.

**Satellite Earth Stations:** 3 in operation; 1 Prodelin, 12-meter; Microdyne, RCA receivers.

**News Service:** INN.

**Ownership:** Z/L Media Corp., gen. partner, 50%; Edison Media Inc., gen. partner, 50%. EMI ownership: Larry Douglas, president; Kim Carlson, vice pres.-secy.-treas., 50% each. Z/L Media Corp. ownership: Bernard C. Ziegler III, 35%; John V. Limbach, v.p., 10%; Bernard A. Ziegler, 20%; R. Joseph Fuchs, 15%; Jeffrey J. Ziegler, 10%; Richard J. Glaisner, 10%. Kim Carlson has interest in WJWT(TV), Jackson, TN & permittees of WTHL(TV), Bainbridge, GA & WFGX(TV), Fort Walton Beach, FL.

**Began Operation:** January 22, 1985.

**Represented (sales):** Independent TV Sales.

**Represented (legal):** Cohn & Marks.

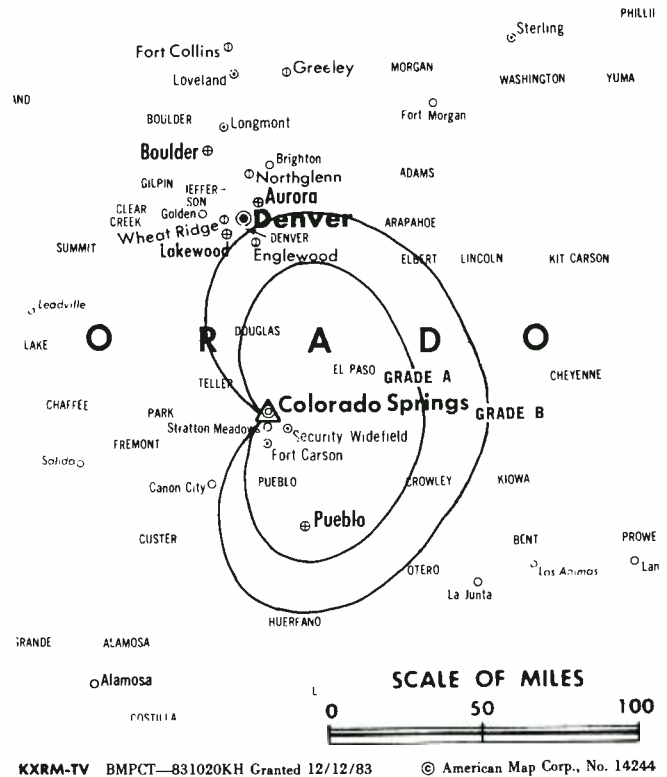
**Personnel:**

LARRY DOUGLAS, president & general manager.  
CHIP LUSKO, sales manager.  
JOE DUCKETT, chief engineer.

**Highest 30 Sec. Rate:** \$75.

**City of License:** Colorado Springs. **ADI:** Colorado Springs-Pueblo. **Rank:** 100.

Total Households: © MSI Consumer Market Data as of 1/1/87. TV Homes, TV% and Circulation © 1987 Arbitron. County coverage based on Arbitron study.



Net Weekly Circulation	State County	Total Households	TV Households	%
<b>50% &amp; Over</b>	<b>COLORADO</b>			
	El Paso	132,200	130,300	99
	<b>COLORADO</b>			
<b>Between 25-49%</b>	Elbert	3,000	2,900	97
	Fremont	12,000	11,600	96
	Pueblo	47,700	46,900	98
<b>Between 5-24%</b>	<b>COLORADO</b>			
	Crowley	1,200	1,200	100
	Otero	8,100	7,900	98
	Teller	4,400	4,300	98
<b>Station Totals</b>		<b>208,600</b>	<b>205,100</b>	<b>98</b>
<b>Net Weekly Circulation (1987)</b>				<b>89,200</b>
<b>Average Daily Circulation (1987)</b>				<b>37,000</b>

# Colorado—Denver

## KCNC-TV

Ch. 4

**Network Service:** NBC.

**Licensee:** General Electric Bcstg. Co. of Colorado Inc., Box 5012 T.A., Denver, CO 80217.

**Studio:** 1044 Lincoln St., Denver, CO 80203.

**Telephone:** 303-861-4444. **TWX:** 910-931-0439.

**Technical Facilities:** Channel No. 4 (66-72 MHz). Authorized power: 100-kw visual, 15.1-kw aural. Antenna: 1477-ft. above av. terrain, 833-ft. above ground, 8147-ft. above sea level.

Latitude 39° 43' 50"  
Longitude 105° 14' 07"

**Transmitter:** Lookout Mtn.

**Multichannel TV Sound:** Stereo only.

**Satellite Earth Station:** Transmit/receive Scientific-Atlanta, 10-meter; Harris receivers.

**News Services:** AP, NBC, UPI.

**Ownership:** General Electric Co. See Group Ownership of TV Stations.

**Began Operation:** December 24, 1953. Sale to General Electric Bcstg. by Metropolitan Television Co. approved by FCC June 5, 1968 (*Television Digest*, Vol. 8:24). Previous ownership lineup resulted when on Nov. 12, 1964 FCC approved sale back to Metropolitan TV Co. of the 52.5% of stock held by Bob Hope and associates.

**Represented (sales):** Katz Television.

### Personnel:

ROGER L. OGDEN, president & general manager.  
JIM MacDERMOTT, vice president & station manager.  
LON LEE, vice president & program manager.  
MARV ROCKFORD, vice president & news director.  
RICHARD WARDELL, general sales manager.  
THOMAS RAPONI, local sales manager.  
TOM EDWARDS, production manager.  
MARV DANIELSKI, promotion manager.  
DAVID LAYNE, manager, engineering.  
MARCIA WEST, director of public affairs.

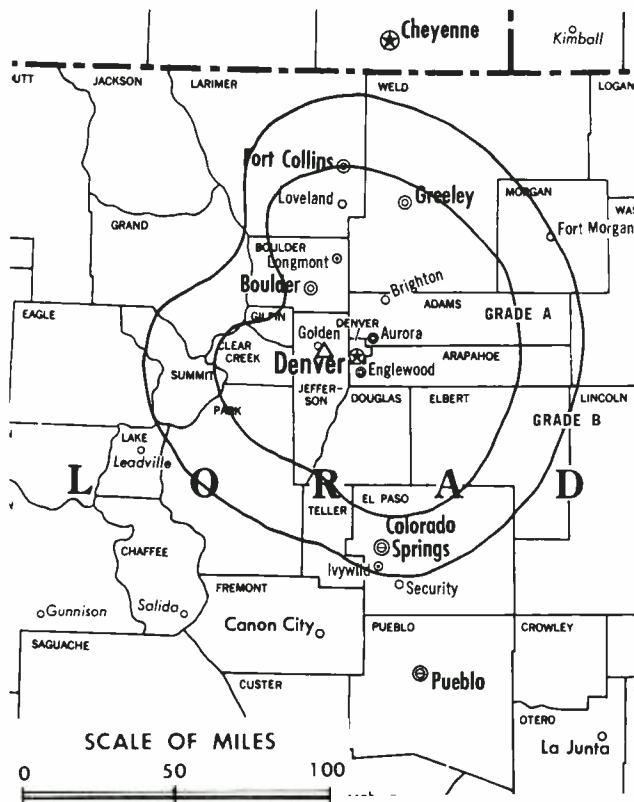
**Rates:** Not available.

**NETWORK BASE HOURLY RATE:** \$1500.

**City of License:** Denver. **ADI:** Denver. **Rank:** 19.

Total Households: © MSI Consumer Market Data as of 1/1/87. TV Homes, TV% and Circulation © 1987 Arbitron. County coverage based on Arbitron study.

Net Weekly Circulation	State County	Total Households	TV Households	%
<b>50% &amp; Over</b>	<b>COLORADO</b>			
	Adams	103,900	103,100	99
	Arapahoe	154,600	152,900	99
	Boulder	86,500	84,400	98
	Chaffee	5,100	4,900	96
	Clear Creek	3,000	2,900	97
	Denver	226,900	222,300	98
	Douglas	12,200	12,100	99
	Eagle	7,200	6,800	94
	Elbert	3,000	2,900	97
	Garfield	10,200	9,700	95
	Gilpin	1,200	1,200	100
	Grand	3,900	3,700	95
	Jackson	700	700	100
	Jefferson	167,600	166,100	99
	Kit Carson	3,000	2,800	93
	Lake	2,600	2,500	96
Larimer	69,300	67,800	98	
Lincoln	1,800	1,700	94	



KCNC-TV BMPCT-3330 Granted 9/1/55

© American Map Corp. 14244

Net Weekly Circulation	State County	Total Households	TV Households	%	
<b>50% &amp; Over</b>	Logan	7,700	7,400	96	
	Mesa	36,300	35,400	98	
	Moffat	6,000	5,600	93	
	Morgan	8,700	8,600	99	
	Park	2,900	2,800	96	
	Phillips	1,800	1,800	100	
	Pitkin	5,300	4,800	91	
	Prowers	5,400	5,100	94	
	Rio Blanco	2,400	2,300	96	
	Routt	6,100	5,700	93	
	Sedgwick	1,400	1,400	100	
	Summit	4,800	4,600	96	
	Teller	4,400	4,300	98	
	Washington	2,000	1,900	95	
	Weld	51,500	50,600	98	
	Yuma	4,000	3,800	95	
	<b>NEBRASKA</b>				
	Box Butte	5,700	5,600	98	
	Brown	1,700	1,600	94	
Cheyenne	4,100	4,000	98		
Dawes	3,600	3,500	97		
Deuel	1,000	1,000	100		
Kimball	1,900	1,900	100		
Scotts Bluff	14,600	14,400	99		
<b>WYOMING</b>					
Albany	11,600	11,100	96		
Campbell	12,400	11,800	95		
Carbon	7,400	7,100	96		
Converse	5,400	5,200	96		
Laramie	28,600	28,100	98		
Platte	4,900	4,700	96		
Sheridan	10,900	10,300	95		

(Continued on page A-185)

<b>Station Totals</b>	<b>1,444,400</b>	<b>1,415,700</b>	<b>98</b>
<b>Net Weekly Circulation (1987)</b>			<b>1,050,400</b>
<b>Average Daily Circulation (1987)</b>			<b>627,100</b>

# Colorado—Denver

## KDVR

Ch. 31

**Network Service:** Fox.

**Licensee:** Centennial Bcstg. Corp., 100 Speer Blvd., Denver, CO 80203.

**Studio:** 100 Speer Blvd., Denver, CO 80203.

**Mailing Address:** Box 3100, Denver, CO 80201.

**Telephone:** 303-831-8831.

**Technical Facilities:** Channel No. 31 (572-578 MHz). Authorized power: 5000-kw max. visual, 500-kw max. aural. Antenna: 1038-ft. above av. terrain, 375-ft. above ground, 7730-ft. above sea level.

Latitude 39° 43' 45"  
Longitude 105° 14' 12"

**Transmitter:** Lookout Mtn., near Golden.

**Satellite Earth Station:** Scientific-Atlanta, 7-meter; Scientific-Atlanta receivers.

**Ownership:** BMA Properties Inc., 100%. See Group Ownership of Television Stations.

**Began Operation:** August 10, 1983.

**Represented (sales):** MMT Sales Inc.

**Represented (legal):** Arent, Fox, Kintner, Plotkin & Kahn.

**Represented (engineering):** Hammett & Edison Inc.

**Personnel:**

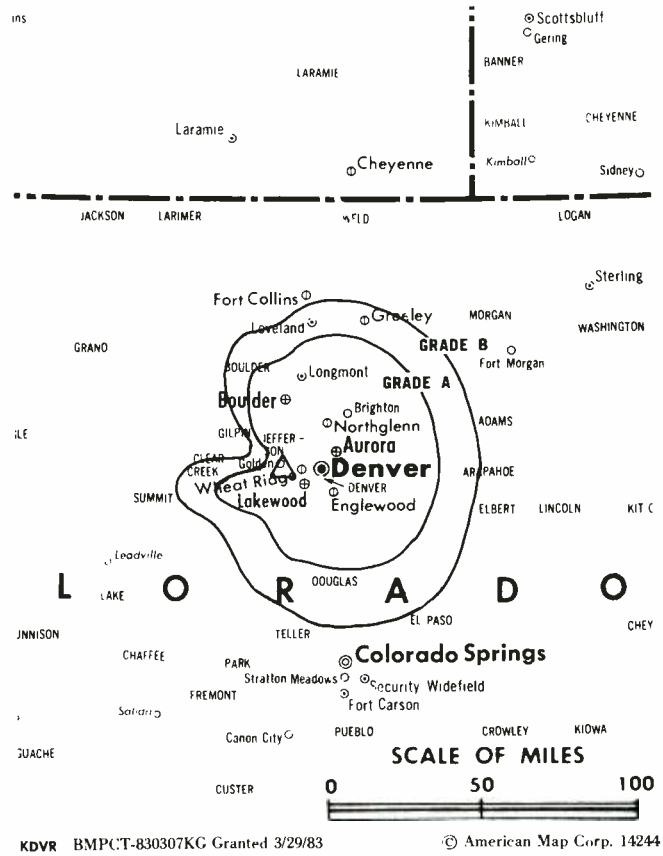
TERENCE J. BROWN, vice president & general manager.  
ROBERT McCAUGHEY, general sales manager.  
GARY BERBERET, promotion manager.  
STEPHANIE CAMPBELL, program director/operations.  
STEVE COULAM, engineering & technical operations director.  
P. BRADLEY SHORT, controller.

**Highest 30 Sec. Rate:** \$1500.

**City of License:** Denver. **ADI:** Denver. **Rank:** 19.

Total Households: © MSI Consumer Market Data as of 1/1/87. TV Homes, TV% and Circulation © 1987 Arbitron. County coverage based on Arbitron study.

Net Weekly Circulation	State County	Total Households	TV Households	%
50% & Over	<b>COLORADO</b>			
	Adams	103,900	103,100	99
	Arapahoe	154,600	152,900	99
	Elbert	3,000	2,900	97



KDVR BMPCT-830307KG Granted 3/29/83

© American Map Corp. 14244

Net Weekly Circulation	State County	Total Households	TV Households	%
50% & Over	Jefferson	167,600	166,100	99
	<b>COLORADO</b>			
Between 25-49%	Boulder	86,500	84,400	98
	Denver	226,900	222,300	98
	Douglas	12,200	12,100	99
	Larimer	69,300	67,800	98
	Weld	51,500	50,600	98
Between 5-24%	<b>COLORADO</b>			
	Clear Creek	3,000	2,900	97
	Grand	3,900	3,700	95
<b>Station Totals</b>		<b>882,400</b>	<b>868,800</b>	<b>98</b>
<b>Net Weekly Circulation (1987)</b>			<b>421,900</b>	
<b>Average Daily Circulation (1987)</b>			<b>160,400</b>	

# Colorado—Denver

## KMGH-TV

Ch. 7

**Network Service:** CBS.

**Licensee:** McGraw-Hill Bcstg. Co. Inc., 123 Speer Blvd., Denver, CO 80203.

**Studio:** 123 Speer Blvd., Denver, CO 80203.

**Telephone:** 303-832-7777. **TWX:** 910-931-2615.

**Technical Facilities:** Channel No. 7 (174-180 MHz). Authorized power: 316-kw visual, 50-kw aural. Antenna: 1010-ft. above av. terrain, 285-ft. above ground, 7695-ft. above sea level.

Latitude 39° 43' 46"  
Longitude 105° 14' 12"

**Transmitter:** Cedar Lake Rd., Lookout Mtn.

**Satellite Earth Stations:** Microdyne, 7-meter C-band; Scientific-Atlanta, 7-meter C-band; Scientific-Atlanta, 4.6-meter C-band; Microdyne, 3.7-meter Ku-band; Microdyne, Scientific-Atlanta, M/A-Com receivers.

**News Services:** AP, UPI.

**Ownership:** McGraw-Hill Bcstg. Co. See Group Ownership of Television Stations.

**Began Operation:** November 1, 1953. Sale to Time Inc. by Aladdin Radio & TV approved by FCC June 23, 1954 (*Television Digest*, Vol. 10:11, 15, 25, 26). Sale to present owner by Time-Life Bcst. Inc. approved March 8, 1972 (Vol. 12:10, 11).

**Represented (sales):** Harrington, Righter & Parsons Inc.

**Represented (legal):** Koteen & Naftalin.

### Personnel:

EDWARD T. REILLY, president & chief operating officer.  
ROBERT L. WHITE, vice president & general manager.  
ROBERT L. BARRON, general sales manager.  
LEONARD MARSH, local sales manager.  
GEORGE ROUSE, business manager.  
SHIRLEY THOMPSON, traffic director.  
ARTA BOLEY, director of news.  
ROBERT CHERNET, director of advertising & promotion.  
J. LAWRENCE POZZI, director of operations.  
MARY CAROLE McDONNELL, director of programming.

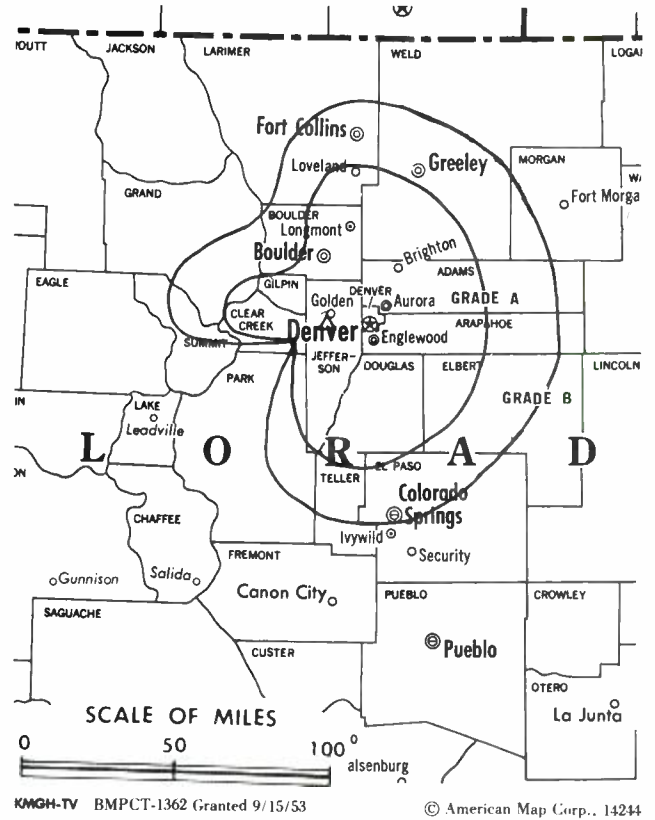
**Rates:** On request.

**NETWORK BASE HOURLY RATE:** \$1321.

**City of License:** Denver. **ADI:** Denver. **Rank:** 19.

Total Households: © MSI Consumer Market Data as of 1/1/87. TV Homes, TV% and Circulation © 1987 Arbitron. County coverage based on Arbitron study.

Net Weekly Circulation	State County	Total Households	TV Households	%
<b>50% &amp; Over</b>	<b>COLORADO</b>			
	Adams	103,900	103,100	99
	Arapahoe	154,600	152,900	99
	Boulder	86,500	84,400	98
	Chaffee	5,100	4,900	96
	Clear Creek	3,000	2,900	97
	Denver	226,900	222,300	98
	Douglas	12,200	12,100	99
	Eagle	7,200	6,800	94
	Elbert	3,000	2,900	97
	Gilpin	1,200	1,200	100
	Grand	3,900	3,700	95
	Jackson	700	700	100
	Jefferson	167,600	166,100	99
	Kit Carson	3,000	2,800	93
	Lake	2,600	2,500	96
	Larimer	69,300	67,800	98
	Moffat	6,000	5,600	93



Net Weekly Circulation	State County	Total Households	TV Households	%	
<b>50% &amp; Over</b>	<b>MORGAN</b>	8,700	8,600	99	
	Park	2,900	2,800	96	
	Pitkin	5,300	4,800	91	
	Routt	6,100	5,700	93	
	Sedgwick	1,400	1,400	100	
	Summit	4,800	4,600	96	
	Weld	51,500	50,600	98	
	<b>NEBRASKA</b>				
	Cheyenne	4,100	4,000	98	
	Scotts Bluff	14,600	14,400	99	
	<b>WYOMING</b>				
	Albany	11,600	11,100	96	
	Campbell	12,400	11,800	95	
	Carbon	7,400	7,100	96	
	Goshen	4,800	4,700	98	
	Laramie	28,600	28,100	98	
	Platte	4,900	4,700	96	
	<b>Between 25-49%</b>	<b>COLORADO</b>			
		Alamosa	4,500	4,300	96
Gunnison		4,200	3,900	93	
Huerfano		2,700	2,600	96	
Lincoln		1,800	1,700	94	
Logan		7,700	7,400	96	
Phillips		1,800	1,800	100	
Prowers		5,400	5,100	94	
Rio Blanco		2,400	2,300	96	
Teller		4,400	4,300	98	
Washington		2,000	1,900	95	
<b>KANSAS</b>					
Cheyenne	1,500	1,500	100		
(Continued on page A-185)					
<b>Station Totals</b>		<b>1,387,600</b>	<b>1,360,600</b>	<b>98</b>	
<b>Net Weekly Circulation (1987)</b>				<b>928,400</b>	
<b>Average Daily Circulation (1987)</b>				<b>463,800</b>	

## Colorado—Denver

### KUBD

Ch. 59

**Network Service:** Telemundo.

**Grantee:** High Seas Communications Corp., 9805 E. Iliff Ave., Denver, CO 80231.

**Studio:** 9805 E. Iliff Ave.

**Telephone:** 303-751-5959.

**Technical Facilities:** Channel No. 59 (740-746 MHz). Authorized power: 5000-kw max. visual, 500-kw max. aural. Antenna: 315-ft. above av. terrain, 315-ft. above ground, 5838-ft. above sea level.

Latitude 39° 40' 31"  
Longitude 104° 52' 22"

**Transmitter:** 9805 E. Iliff Ave., Denver.

**Multichannel TV Sound:** Plans stereo.

**Satellite Earth Station:** Echosphere, 5-meter Ku- & C-band.

**Ownership:** Denver Channel 59 Partnership Ltd., 100%. High Seas Communications Corp., gen. partner, 25%; Charles Ergen, Ltd. partner, 75%. High Seas ownership: David Drucker, pres., 80%; Charles Ergen, v.p., 20%; Penny Drucker, secy.-treas. David Drucker & Ergen have interest in Echonet Corp., LPTV permittee. P. Drucker is permittee of LPTV stations.

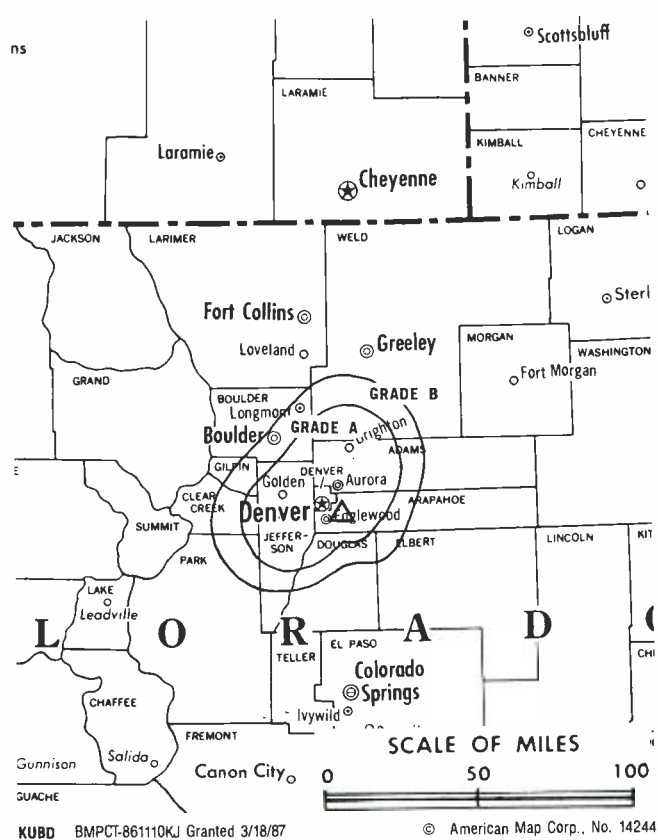
**Began Operation:** September 2, 1987.

**Represented (legal):** Cole, Raywid & Braverman.

**Represented (engineering):** Richard L. Vega & Assoc. Inc.

#### Personnel:

DAVID DRUCKER, general manager.  
RAY FRIEDMAN, general sales manager.  
PAUL GARBER, chief engineer.



KUBD BMPCT-861110KJ Granted 3/18/87

© American Map Corp., No. 14244

**Highest One Hour Rate:** \$250.

**Highest 30 Sec. Rate:** \$60.

**Arbitron Data:** Not available.

**City of License:** Denver. **ADI:** Denver. **Rank:** 19.

# Colorado—Denver

## KUSA-TV

Ch. 9

**Network Service:** ABC.

**Licensee:** Combined Communications Corp., 1089 Bannock St., Denver, CO 80217.

**Studio:** 1089 Bannock St., Denver, CO 80217.

**Mailing Address:** Box 5667, Denver, CO 80217.

**Telephone:** 303-893-9000. **TWX:** 910-931-2648.

**Technical Facilities:** Channel No. 9 (186-192 MHz). Authorized power: 316-kw visual, 45.3-kw aural. Antenna: 950-ft. above av. terrain, 273-ft. above ground, 7643-ft. above sea level.

Latitude 39° 43' 46"  
Longitude 105° 14' 08"

**Transmitter:** Lookout Mountain.

**Multichannel TV Sound:** Stereo only.

**Satellite Earth Stations:** Scientific-Atlanta, 10-meter; Andrew, 5.6-meter Ku-band; Scientific-Atlanta, 3.7-meter Ku-band; Avantek, DX, Scientific-Atlanta receivers.

**News Services:** ABC, AP, CNN Headline News, Gannett News Service, NIWS.

**Ownership:** Gannett Co. Inc., 100%. See Group & Newspaper Ownership of TV Stations.

**Began Operation:** October 12, 1952. Sale to John C. Mullins and Frank Leu by local businessmen headed by W. D. Pyle approved March 23, 1955; transfer of Leu's 50% to Webb & Knapp approved March 28, 1956 (*Television Digest*, Vol. 11:7, 13, 50 & 12:13). Transfer of Webb & Knapp's 50% to John C. Mullins approved Oct. 1, 1961 (Vol. 17:33). Sale by Mullins Bcstg. to Combined Communications approved by FCC Jan. 26, 1972 (Vol. 11:15, 22; 12:5). Merger of Combined Communications & Gannett approved by FCC June 7, 1979 (Vol. 18:20, 38; 19:24).

**Represented (sales):** Blair Television.

**Represented (legal):** Pierson, Ball & Dowd.

### Personnel:

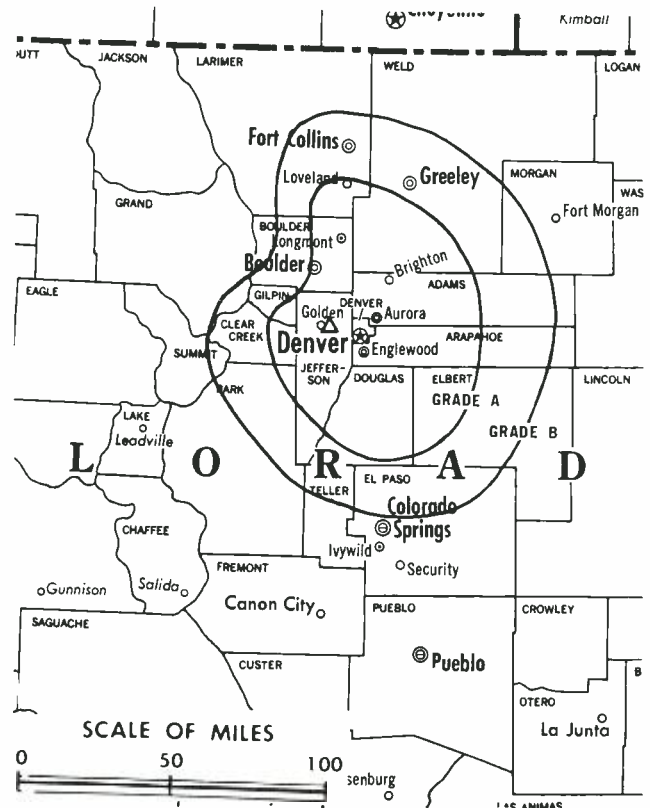
KEN TONNING, president & general manager.  
DARLA ELLIS, vice president & program director.  
COLLEN BROWN, vice president & controller.  
MYRON OLINER, vice president & chief engineer.  
TIM DIETZ, vice president & director of broadcast operations.  
DIANE MIGNONE, general sales manager.  
JIM GIRODO, director of advertising & promotion.  
BUTCH MONTOYA, news director.  
JEAN GALOWAY, director of community affairs.

**Rates:** On request.

**City of License:** Denver. **ADI:** Denver. **Rank:** 19.

Total Households: © MSI Consumer Market Data as of 1/1/87. TV Homes, TV% and Circulation © 1987 Arbitron. County coverage based on Arbitron study.

Net Weekly Circulation	State County	Total Households	TV Households	%
<b>50% &amp; Over</b>	<b>COLORADO</b>			
	Adams	103,900	103,100	99
	Arapahoe	154,600	152,900	99
	Boulder	86,500	84,400	98
	Chaffee	5,100	4,900	96
	Clear Creek	3,000	2,900	97
	Delta	9,500	9,100	96
	Denver	226,900	222,300	98
	Douglas	12,200	12,100	99
	Eagle	7,200	6,800	94
	Elbert	3,000	2,900	97
	Garfield	10,200	9,700	95
	Gilpin	1,200	1,200	100
	Grand	3,900	3,700	95
Gunnison	4,200	3,900	93	



KUSA-TV BMPCT—1265 Granted 8/14/53

© American Map Corp., No. 14244

Net Weekly Circulation	State County	Total Households	TV Households	%
<b>50% &amp; Over</b>	Hinsdale	200	200	100
	Jackson	700	700	100
	Jefferson	167,600	166,100	99
	Kit Carson	3,000	2,800	93
	Lake	2,600	2,500	96
	Larimer	69,300	67,800	98
	Logan	7,700	7,400	96
	Moffat	6,000	5,600	93
	Morgan	8,700	8,600	99
	Park	2,900	2,800	96
	Phillips	1,800	1,800	100
	Pitkin	5,300	4,800	91
	Rio Blanco	2,400	2,300	96
	Routt	6,100	5,700	93
	Sedgwick	1,400	1,400	100
	Summit	4,800	4,600	96
	Washington	2,000	1,900	95
	Weld	51,500	50,600	98
	Yuma	4,000	3,800	95
	<b>NEBRASKA</b>	Cheyenne	4,100	4,000
Dawes		3,600	3,500	97
Deuel		1,000	1,000	100
Kimball		1,900	1,900	100
<b>WYOMING</b>		Albany	11,600	11,100
	Campbell	12,400	11,800	95
	Carbon	7,400	7,100	96
	Converse	5,400	5,200	96
	Goshen	4,800	4,700	98
	Laramie	28,600	28,100	98
	Platte	4,900	4,700	96

(Continued on page A-186)

<b>Station Totals</b>	<b>1,428,200</b>	<b>1,400,200</b>	<b>98</b>
<b>Net Weekly Circulation (1987)</b>		<b>1,010,100</b>	
<b>Average Daily Circulation (1987)</b>		<b>601,300</b>	

# Colorado—Denver

## KWGN-TV

Ch. 2

**Network Service:** None, independent.

**Licensee:** WGN of Colorado Inc., 6160 S. Wabash Way, Denver Tech Center, Englewood, CO 80111.

**Studio:** 6160 S. Wabash Way, Englewood, CO 80111.

**Mailing Address:** Box 5222, Englewood, CO 80155.

**Telephones:** 303-740-2222; 303-740-2853.

**TWX:** 910-935-0877.

**Technical Facilities:** Channel No. 2 (54-60 MHz). Authorized power: 100-kw visual, 20-kw aural. Antenna: 1050-ft. above av. terrain, 440-ft. above ground, 7720-ft. above sea level.

Latitude 39° 43' 59"  
Longitude 105° 14' 12"

**Transmitter:** Buffalo Bill Hwy., Lookout Mountain

**Satellite Earth Stations:** Transmit/receive Scientific-Atlanta, 4.5-meter Ku-band; Scientific-Atlanta, 10-meter C-band; M/A-Com, Scientific-Atlanta receivers.

**News Services:** AP, INN, National Weather Service, PR Newswire, UPI.

**Ownership:** Tribune Broadcasting Co. See Group Ownership of Television Stations.

**Began Operation:** July 18, 1952 as KFEL-TV. Sale to J. Elroy McCaw's Gotham Bcstg. Co. by Eugene P. O'Fallon approved July 27, 1955; transfer of 50% to Radio Hawaii approved Nov. 16, 1955 (*Television Digest*, Vol. 11:25, 28, 31, 39, 47). Repurchase of 50% by Gotham from Radio Hawaii approved March 27, 1959 by FCC (Vol. 15:33). Sale to present owner by Channel 2 Corp. (formerly Gotham Bcstg.) approved March 4, 1966 (Vol. 5:36; 6:10).

**Represented (sales):** TeleRep Inc.

**Represented (legal):** Reuben & Proctor; Schnader, Harrison, Segal & Lewis.

**Represented (engineering):** A. D. Ring & Associates.

**Personnel:**

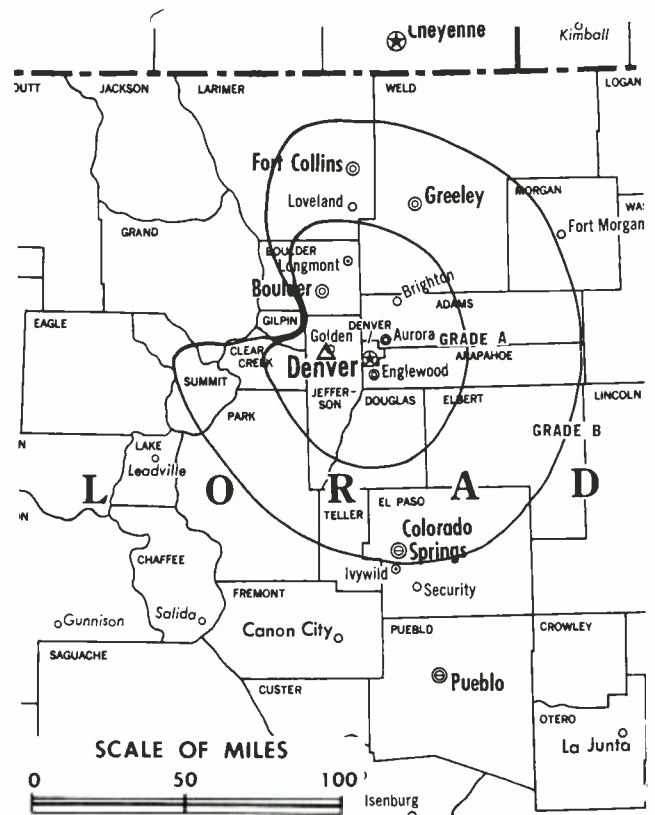
JOHN SUDER, vice president & general manager.  
ROYCE W. NATION, vice president & treasurer.  
TOM SHANNON, program director.  
JOHN HUMMEL, general sales manager.  
DAVID DORNSEIF, national sales manager.  
JODY WITTERN, local sales manager.  
J. GREG GUINAN, vice president for public affairs.  
SHERRY SWEDENBORG, traffic manager.  
DON SHAFER, news director.  
CHARLES BIONDO, creative services director.  
LEONDELE LaMIAUX, production manager.  
KENT GRATTEAU, engineering manager.

**Rates:** On request.

**City of License:** Denver. **ADI:** Denver. **Rank:** 19.

Total Households: © MSI Consumer Market Data as of 1/1/87. TV Homes, TV% and Circulation © 1987 Arbitron. County coverage based on Arbitron study.

Net Weekly Circulation	State County	Total Households	TV Households	%
<b>50% &amp; Over</b>	<b>COLORADO</b>			
	Adams	103,900	103,100	99
	Arapahoe	154,600	152,900	99
	Boulder	86,500	84,400	98
	Chaffee	5,100	4,900	96
	Clear Creek	3,000	2,900	97
	Denver	226,900	222,300	98
	Douglas	12,200	12,100	99
	Eagle	7,200	6,800	94
	Elbert	3,000	2,900	97



KWGN-TV BPCT-4417 Granted 5/12/71

© American Map Corp., 14244

Net Weekly Circulation	State County	Total Households	TV Households	%
<b>50% &amp; Over</b>	Garfield	10,200	9,700	95
	Gilpin	1,200	1,200	100
	Grand	3,900	3,700	95
	Gunnison	4,200	3,900	93
	Jefferson	167,600	166,100	99
	Lake	2,600	2,500	96
	Larimer	69,300	67,800	98
	Las Animas	5,600	5,300	95
	Logan	7,700	7,400	96
	Morgan	8,700	8,600	99
	Park	2,900	2,800	96
	Phillips	1,800	1,800	100
	Rio Blanco	2,400	2,300	96
	Routt	6,100	5,700	93
	Sedgwick	1,400	1,400	100
	Summit	4,800	4,600	96
	Teller	4,400	4,300	98
	Washington	2,000	1,900	95
	Weld	51,500	50,600	98
	Yuma	4,000	3,800	95
	<b>NEBRASKA</b>			
Scotts Bluff	14,600	14,400	99	
<b>WYOMING</b>				
Albany	11,600	11,100	96	
Campbell	12,400	11,800	95	
Carbon	7,400	7,100	96	
Converse	5,400	5,200	96	
Hot Springs	2,100	2,000	95	
Laramie	28,600	28,100	98	
Natrona	29,100	28,500	98	
Platte	4,900	4,700	96	

(Continued on page A-186)

<b>Station Totals</b>	<b>1,900,600</b>	<b>1,864,100</b>	<b>98</b>
<b>Net Weekly Circulation (1987)</b>			<b>903,000</b>
<b>Average Daily Circulation (1987)</b>			<b>404,100</b>



# Colorado—Durango

## KREZ-TV

Ch. 6

(Satellite of KREX-TV, Grand Junction, CO)

**Network Service:** CBS, NBC.

**Licensee:** W. Russell Withers Jr., Box 1238, Mount Vernon, IL 62864.

**Studio:** 2-mi. S of Durango.

**Telephone:** 303-247-0820.

**Technical Facilities:** Channel No. 6 (82-88 MHz). Authorized power: 6.2-kw visual, 1.36-kw aural. Antenna: 361-ft. above av. terrain, 142-ft. above ground, 7844-ft. above sea level.

Latitude 37° 15' 44"  
Longitude 107° 53' 58"

**Transmitter:** Smelter Mountain, 1-mi. SW of Durango.

**Satellite Earth Stations:** 2 in operation.

**News Service:** AP.

**Ownership:** W. Russell Withers Jr., 100%. See Group Ownership of Television Stations.

**Began Operation:** November 4, 1963. Left the air March 2, 1964 and was sold to Ruth G. Kendrick, et al., by Floyd & Lieselotte Jetter. FCC approved transfer Aug. 12, 1964. Resumed operation Sept. 4, 1985. Sale to present owner by E&W Bcstg. Corp. approved by FCC June 5, 1985. Sale to E & W by Ruth G. Kendrick, et al., approved by FCC May 15, 1984.

**Represented (sales):** Katz Television; John L. McGuire & Co.

**Represented (legal):** Gardner, Carton & Douglas.

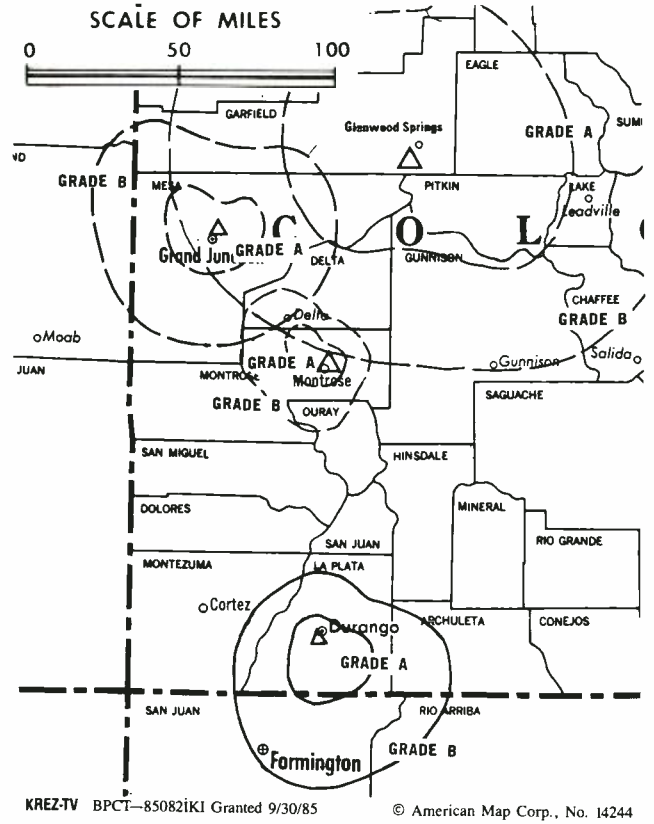
**Personnel:**  
DUNCAN LAING, station manager.

**Highest 30 Sec. Rate:** \$62.

**NETWORK BASE HOURLY RATE:** Bonus to KREX-TV, Grand Junction, CO.

**City of License:** Durango. **ADI:** Grand Junction-Durango. **Rank:** 175.

Total Households: © MSI Consumer Market Data as of 1/1/87. TV Homes, TV% and Circulation © 1987 Arbitron. County coverage based on Arbitron study.



Net Weekly Circulation	State County	Total Households	TV Households	%
<b>50% &amp; Over</b>	<b>COLORADO</b> Archuleta	1,900	1,800	95
	La Plata	12,000	11,500	95
<b>Between 25-49%</b>	<b>COLORADO</b> Montezuma	6,800	6,500	96
	<b>NEW MEXICO</b> San Juan	33,900	31,900	94
<b>Between 5-24%</b>	<b>COLORADO</b> Mineral	300	300	100
	San Juan	400	400	100
	San Miguel	1,500	1,400	93
<b>Station Totals</b>		<b>56,800</b>	<b>53,800</b>	<b>94</b>
<b>Net Weekly Circulation (1987)</b>				<b>27,400</b>
<b>Average Daily Circulation (1987)</b>				<b>12,200</b>

# Colorado—Glenwood Springs

## KREG-TV

(formerly KCWS)

Ch. 3

**Network Service:** CBS, NBC.

**Grantee:** W. Russell Withers Jr., Box 1508, Mount Vernon, IL 62864.

**Technical Facilities:** Channel No. 3 (60-66 MHz). Authorized power: 67-kw visual, 6.7-kw aural. Antenna: 2526-ft. above av. terrain, 256-ft. above ground, 10656-ft. above sea level.

Latitude 39° 25' 05"  
Longitude 107° 22' 01"

**Transmitter:** 9.5-mi. SSW of Glenwood Springs.

**Ownership:** W. Russell Withers Jr. See Group Ownership of Television Stations.

**Began Operation:** Jan. 28, 1984; left air 1986. Sale to present owner by Western Slope Communications Ltd. approved by FCC May 13, 1987.

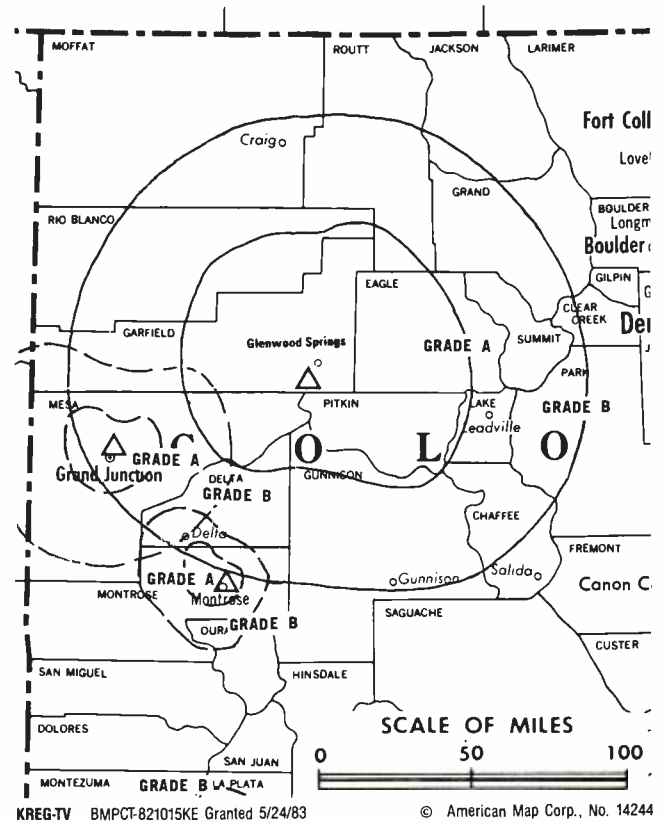
**Represented (sales):** Katz Television.

**Represented (legal):** Gardner, Carton & Douglas.

**Personnel:** See KREX-TV, Grand Junction, CO.

**Arbitron Data:** Not available.

**City of License:** Glenwood Springs. **ADI:** Denver. **Rank:** 19.



# Colorado—Grand Junction

## KJCT-TV

Ch. 8

**Network Service:** ABC.

**Licensee:** Pikes Peak Broadcasting Co., Box 1457, Colorado Springs, CO 80901.

**Studio:** 8 Foresight Circle, Grand Junction, CO 81501.

**Mailing Address:** Box 3788, Grand Junction, CO 81502.

**Telephone:** 303-245-8880. **TWX:** 910-929-6981.

**Technical Facilities:** Channel No. 8 (180-186 MHz). Authorized power: 120-kw visual, 20-kw aural. Antenna: 2720-ft. above av. terrain, 141-ft. above ground, 10,061-ft. above sea level.

Latitude 39° 02' 55"  
Longitude 108° 15' 06"

**Transmitter:** Grand Mesa, 9.6-mi. SW of Mesa.

**Satellite Earth Stations:** Andrew, 4.5-meter C-band; RCA Americom, 4-meter Ku-band.

**News Service:** AP.

**Ownership:** Pikes Peak Bcstg. Co. See Group Ownership of Television Stations.

**Began Operation:** October 22, 1979.

**Represented (sales):** Blair Television.

**Represented (legal):** Fletcher, Heald & Hildreth.

**Represented (engineering):** Raymond E. Rohrer.

**Personnel:**

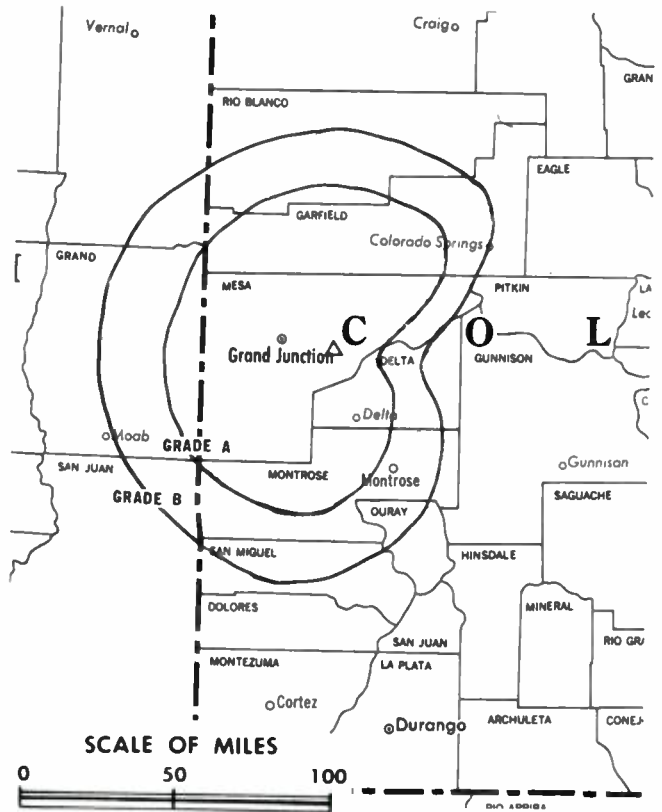
HARRY W. HOTH JR., president.  
NEIL O. KLOCKSIEM, general manager.  
PATTI HOTH CROUSE, assistant general manager.  
JAN HAMMER, station manager.  
HANK COLVERT, national/regional sales manager.  
PAUL UNWIN, news director.  
ROGER HIGHTOWER, chief engineer.

**Rates:** Not available.

**City of License:** Grand Junction. **ADI:** Grand Junction-Durango. **Rank:** 175.

Total Households: © MSI Consumer Market Data as of 1/1/87. TV Homes, TV% and Circulation © 1987 Arbitron. County coverage based on Arbitron study.

Net Weekly Circulation	State County	Total Households	TV Households	%
50% & Over	<b>COLORADO</b>			
	Mesa	36,300	35,400	98



KJCT-TV BMPCT-790424KF Granted 8/29/79

© American Map Corp., No. 14244

Net Weekly Circulation	State County	Total Households	TV Households	%
50% & Over	Montrose	9,900	9,500	96
	Ouray	800	700	88
	San Miguel	1,500	1,400	93
Between 25-49%	<b>COLORADO</b>			
	Delta	9,500	9,100	96
	Dolores	600	500	83
	San Juan	400	400	100
Between 5-24%	<b>COLORADO</b>			
	Garfield	10,200	9,700	95
	Hinsdale	200	200	100
	Montezuma	6,800	6,500	96
<b>Station Totals</b>		<b>76,200</b>	<b>73,400</b>	<b>96</b>
<b>Net Weekly Circulation (1987)</b>				<b>43,400</b>
<b>Average Daily Circulation (1987)</b>				<b>25,900</b>

# Colorado—Grand Junction

## KREX-TV

Ch. 5

(Also operates satellites KREY-TV, Montrose & KREZ-TV, Durango, CO)

Network Service: CBS, NBC.

Licensee: W. Russell Withers Jr., Box 1238, Mount Vernon, IL 62864.

Studio: Hillcrest Manor.

Telephone: 303-242-5000. TWX: 910-929-6992.

Mailing Address: Box 789, Grand Junction, CO 81502.

Technical Facilities: Channel No. 5 (76-82 MHz). Authorized power: 12.9-kw visual, 6.46-kw aural. Antenna: Minus 10-ft. above av. terrain, (due to mountainous terrain), 343-ft. above ground, 5004-ft. above sea level.

Latitude 39° 05' 15"  
Longitude 108° 33' 56"

Transmitter: Hillcrest Manor.

Satellite Earth Stations: 5 in operation; Scientific-Atlanta receivers.

News Service: AP.

Ownership: W. Russell Withers Jr., 100%. See Group Ownership of Television Stations.

Began Operation: May 22, 1954. Sale to present owner by E & W approved by FCC June 6, 1985. Transfer of control from Carl Q. Anderson, et al., to E & W Bcstg. Corp. approved by FCC May 15, 1984. Previous transfer to Rex G. Howell from Forestville Realty approved by FCC Aug. 11, 1972. Transfer to Forestville, et al., from Howell (Western Slope Bcstg.) approved Sept. 21, 1966 (Television Digest, Vol. 6:19, 39).

Represented (sales): Katz Television; John L. McGuire & Co.

Represented (legal): Gardner, Carton & Douglas.

### Personnel:

BILL SULLIVAN, station manager.

AL LADAGE, chief engineer.

TOM MCGILL, program & traffic director.

PAT OLSON, production director & film buyer.

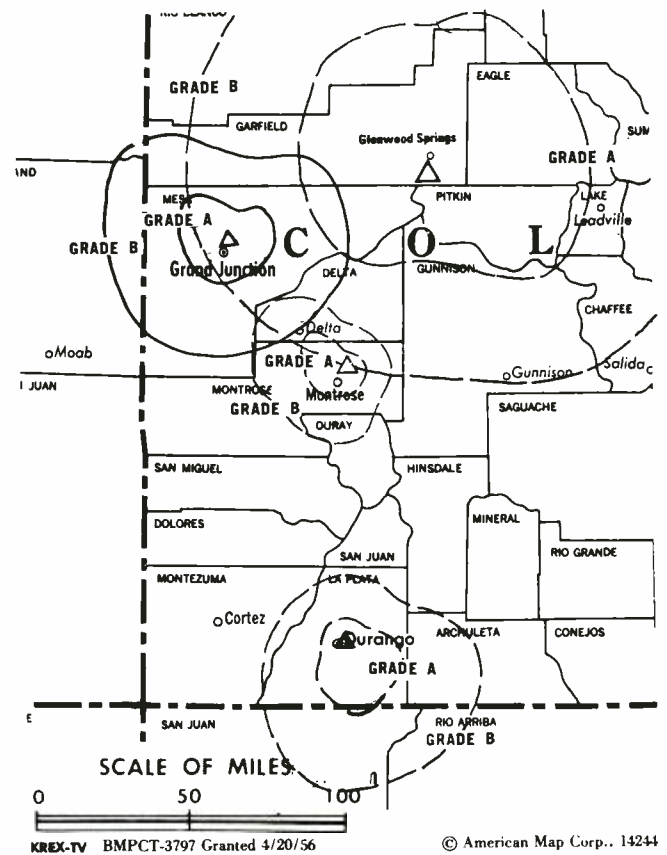
Highest 30 Sec. Rate: \$225.

NETWORK BASE HOURLY RATE: \$460.

City of License: Grand Junction. ADI: Grand Junction-Durango. Rank: 175.

Total Households: © MSI Consumer Market Data as of 1/1/87. TV Homes, TV% and Circulation © 1987 Arbitron. County coverage based on Arbitron study.

Net Weekly Circulation	State County	Total Households	TV Households	%
50% & Over	COLORADO	9,500	9,100	96
	Delta			



Net Weekly Circulation	State County	Total Households	TV Households	%
50% & Over	Garfield	10,200	9,700	95
	Hinsdale	200	200	100
	Mesa	36,300	35,400	98
	Ouray	800	700	88
	San Juan	400	400	100
Between 25-49%	COLORADO			
	Gunnison	4,200	3,900	93
	Rio Blanco	2,400	2,300	96
Between 5-24%	COLORADO			
	Montrose	9,900	9,500	96
	Pitkin	5,300	4,800	91
	UTAH			
	Uintah	8,400	8,100	96
Station Totals		89,100	85,500	95
Net Weekly Circulation (1987)				48,000
Average Daily Circulation (1987)				29,600

# Colorado—Montrose

## KREY-TV

Ch. 10

(Satellite of KREX-TV, Grand Junction)

**Network Service:** CBS, NBC.

**Licensee:** W. Russell Withers Jr., Box 1238, Mount Vernon, IL 62864.

**Studio:** 610 N. 1st St., Montrose, CO 81401.

**Telephone:** 303-249-9601.

**Technical Facilities:** Channel No. 10 (192-198 MHz). Authorized power: 6.16-kw visual, 1.36-kw aural. Antenna: 115-ft. above av. terrain, 94-ft. above ground, 6374-ft. above sea level.

Latitude 38° 31' 02"  
Longitude 107° 51' 12"

**Transmitter:** Flat Top Mountain, 2.25-mi. NE of Montrose.

**News Service:** AP.

**Ownership:** W. Russell Withers Jr., 100%. See Group Ownership of Television Stations.

**Began Operation:** September 18, 1956. Sale to present owner by E & W Bcstg. Corp. approved by FCC June 6, 1985.

**Represented (sales):** Katz Television; John L. McGuire & Co.

**Represented (legal):** Gardner, Carton & Douglas.

**Personnel:**

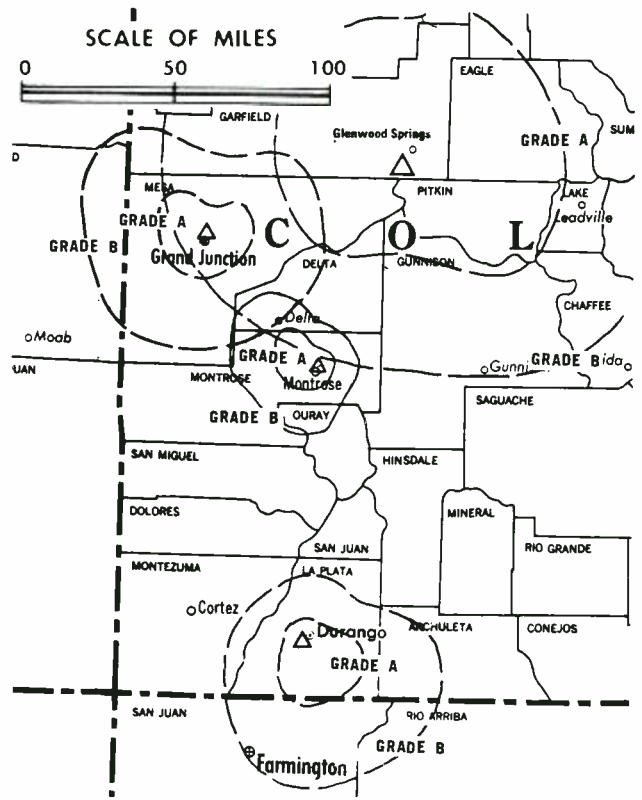
JOE REICHMANN, station manager.

**Highest 30 Sec. Rate:** \$62.

**NETWORK BASE HOURLY RATE:** Bonus to KREX-TV, Grand Junction.

**City of License:** Montrose. **ADI:** Grand Junction-Durango. **Rank:** 175.

Total Households: © MSI Consumer Market Data as of 1/1/87. TV Homes, TV% and Circulation © 1987 Arbitron. County coverage based on Arbitron study.



KREY-TV BPCT—851001KF Granted 1/10/86 American Map Corp., No. 4244

Net Weekly Circulation	State County	Total Households	TV Households	%
<b>50% &amp; Over</b>	<b>COLORADO</b>			
	Montrose	9,900	9,500	96
<b>Between 25-49%</b>	<b>COLORADO</b>			
	Delta	9,500	9,100	96
	Ouray	800	700	88
	San Miguel	1,500	1,400	93
<b>Station Totals</b>		<b>21,700</b>	<b>20,700</b>	<b>95</b>
<b>Net Weekly Circulation (1987)</b>				<b>12,500</b>
<b>Average Daily Circulation (1987)</b>				<b>7,900</b>

# Colorado—Sterling

**KTVS**

Ch. 3

(Satellite of KGWN-TV, Cheyenne, WY)

**Network Service:** CBS, NBC.

**Licensee:** Stauffer Communications Inc., 2923 E. Lincolnway, Cheyenne, WY 82001.

**Studio:** State Hwy. 61, 9.6-mi. ESE of, Sterling

**Telephone:** 307-634-7755 (Cheyenne).

**Technical Facilities:** Channel No. 3 (60-66 MHz). Authorized power: 60.6-kw visual, 6.06-kw aural. Antenna: 730-ft. above av. terrain, 601-ft. above ground, 5076-ft. above sea level.

Latitude 40° 34' 58.0"  
Longitude 103° 01' 50.4"

**Transmitter:** State Hwy. 61, 9.6-mi. ESE of Sterling.

**Satellite Earth Station:** RCA, 3.5-meter; RCA receivers.

**News Service:** AP.

**Ownership:** Stauffer Communications Inc. See Group Ownership of Television Stations.

**Began Operation:** December 28, 1963. Sale to present owner by Burke Bcstg. Co. approved by FCC July 8, 1986. Sale to Burke by Lamb Enterprises Inc. approved by FCC Oct. 14, 1983.

**Represented (sales):** Katz Television.

**Represented (legal):** Dow, Lohnes & Albertson.

**Personnel:**  
CARL J. OCCHIPINTI, manager.  
GENE HOUSTON, station manager.

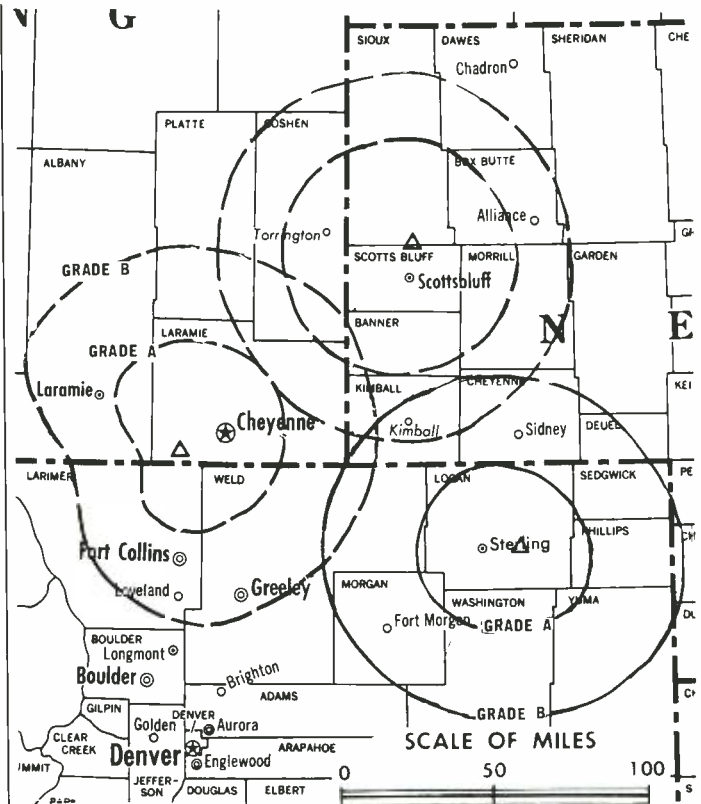
**Highest One Hour Rate:** \$2000.

**Highest 30 Sec. Rate:** \$165. Also sold in combination with KGWN-TV, Cheyenne, with rates applying to simultaneous telecasts on KGWN-TV, KTVS & KSTF, Scottsbluff, NE.

**NETWORK BASE HOURLY RATE:** Bonus to KGWN-TV, Cheyenne, WY.

**City of License:** Sterling. **ADI:** Cheyenne-Scottsbluff. **Rank:** 188.

Total Households: © MSI Consumer Market Data as of 1/1/87. TV Homes, TV% and Circulation © 1987 Arbitron. County coverage based on Arbitron study.



KTVS BPCT-3005 Granted 2/13/63

© American Map Corp., 14244

Net Weekly Circulation	State County	Total Households	TV Households	%
<b>50% &amp; Over</b>	<b>COLORADO</b>			
	Logan	7,700	7,400	96
	Phillips	1,800	1,800	100
	Sedgwick	1,400	1,400	100
	Yuma	4,000	3,800	95
	<b>NEBRASKA</b>			
	Cheyenne	4,100	4,000	98
	Deuel	1,000	1,000	100
<b>Between 25-49%</b>	<b>COLORADO</b>			
	Washington	2,000	1,900	95
<b>Between 5-24%</b>	<b>COLORADO</b>			
	Morgan	8,700	8,600	99
	<b>NEBRASKA</b>			
	Garden	1,000	1,000	100
Kimball	1,900	1,900	100	
<b>Station Totals</b>		<b>33,600</b>	<b>32,800</b>	<b>97</b>
<b>Net Weekly Circulation (1987)</b>				<b>18,400</b>
<b>Average Daily Circulation (1987)</b>				<b>9,300</b>

**Colorado**

**KCNC-TV , Denver  
(Arbitron Data Continued)**

Net Weekly Circulation	State County	Total Households	TV Households Households	%
<b>Between 25-49%</b>	<b>COLORADO</b>			
	Alamosa	4,500	4,300	96
	Delta	9,500	9,100	96
	Gunnison	4,200	3,900	93
	Huerfano	2,700	2,600	96
	Montrose	9,900	9,500	96
	<b>NEBRASKA</b>			
	Keith	3,900	3,900	100
	Morrill	2,400	2,300	96
	Sheridan	3,000	2,900	97
	<b>WYOMING</b>			
	Goshen	4,800	4,700	98
	Johnson	2,600	2,500	96
Natrona	29,100	28,500	98	
Niobrara	1,200	1,200	100	
<b>Between 5-24%</b>	<b>COLORADO</b>			
	El Paso	132,200	130,300	99
	Las Animas	5,600	5,300	95
	Pueblo	47,700	46,900	98
	Rio Grande	3,600	3,400	94
	San Miguel	1,500	1,400	93
	<b>KANSAS</b>			
	Cheyenne	1,500	1,500	100
	<b>NEBRASKA</b>			
	Cherry	2,600	2,600	100
	Keya Paha	500	500	100
	<b>SOUTH DAKOTA</b>			
	Brule	2,000	2,000	100
Pennington	29,000	28,700	99	
<b>WYOMING</b>				
Fremont	13,200	12,800	97	

**KMGH-TV , Denver  
(Arbitron Data Continued)**

Net Weekly Circulation	State County	Total Households	TV Households Households	%
<b>Between 25-49%</b>	<b>NEBRASKA</b>			
	Box Butte	5,700	5,600	98
	Dawes	3,600	3,500	97
	Kimball	1,900	1,900	100
	Morrill	2,400	2,300	96
	Sheridan	3,000	2,900	97
	<b>SOUTH DAKOTA</b>			
	Pennington	29,000	28,700	99
	<b>WYOMING</b>			
	Converse	5,400	5,200	96
Johnson	2,600	2,500	96	
Natrona	29,100	28,500	98	
Niobrara	1,200	1,200	100	
Sheridan	10,900	10,300	95	
<b>Between 5-24%</b>	<b>COLORADO</b>			
	Delta	9,500	9,100	96
	El Paso	132,200	130,300	99
	Garfield	10,200	9,700	95
	Montrose	9,900	9,500	96
	Pueblo	47,700	46,900	98
	Rio Grande	3,600	3,400	94
	Yuma	4,000	3,800	95
	<b>NEBRASKA</b>			
	Keith	3,900	3,900	100
	<b>SOUTH DAKOTA</b>			
	Meade	7,600	7,500	99

## Colorado

### KUSA-TV , Denver (Arbitron Data Continued)

Net Weekly Circulation	State County	Total Households	TV Households Households	%
<b>Between 25-49%</b>	<b>COLORADO</b>			
	Alamosa	4,500	4,300	96
	Lincoln	1,800	1,700	94
	Mesa	36,300	35,400	98
	Montrose	9,900	9,500	96
	Prowers	5,400	5,100	94
	Teller	4,400	4,300	98
	<b>KANSAS</b>			
	Sherman	3,000	3,000	100
	<b>NEBRASKA</b>			
	Box Butte	5,700	5,600	98
	Brown	1,700	1,600	94
	Cherry	2,600	2,600	100
	Keith	3,900	3,900	100
	Morrill	2,400	2,300	96
	Scotts Bluff	14,600	14,400	99
	Sheridan	3,000	2,900	97
<b>WYOMING</b>				
Johnson	2,600	2,500	96	
Natrona	29,100	28,500	98	
Niobrara	1,200	1,200	100	
<b>Between 5-24%</b>	<b>COLORADO</b>			
	El Paso	132,200	130,300	99
	Huerfano	2,700	2,600	96
	Pueblo	47,700	46,900	98
	Rio Grande	3,600	3,400	94
	Saguache	1,400	1,300	93
	<b>KANSAS</b>			
	Cheyenne	1,500	1,500	100
	<b>NEBRASKA</b>			
	Chase	2,000	2,000	100
	<b>SOUTH DAKOTA</b>			
	Pennington	29,000	28,700	99
	<b>WYOMING</b>			
	Sheridan	10,900	10,300	95

## MAILING LISTS

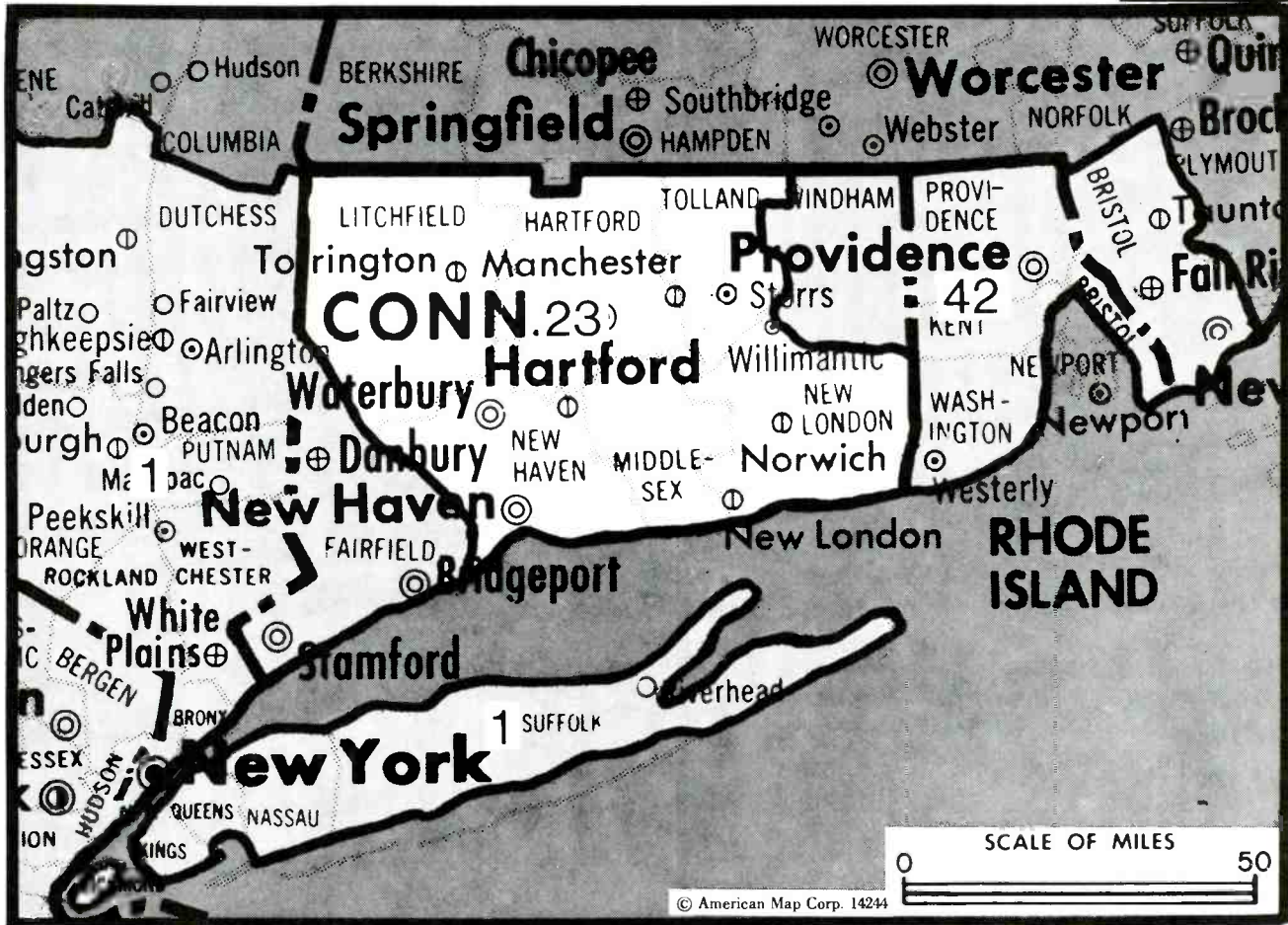
Updated *computerized* mailing lists available on operating cable systems, commercial and public TV stations. For details, call collect: 202-872-9200.



### KWGN-TV , Denver (Arbitron Data Continued)

Net Weekly Circulation	State County	Total Households	TV Households Households	%
<b>Between 25-49%</b>	<b>COLORADO</b>			
	Alamosa	4,500	4,300	96
	El Paso	132,200	130,300	99
	Fremont	12,000	11,600	96
	Huerfano	2,700	2,600	96
	Jackson	700	700	100
	Lincoln	1,800	1,700	94
	Moffat	6,000	5,600	93
	Pitkin	5,300	4,800	91
	Prowers	5,400	5,100	94
	Pueblo	47,700	46,900	98
	<b>KANSAS</b>			
	Finney	10,000	9,900	99
	Ford	9,900	9,800	99
	<b>MONTANA</b>			
	Beaverhead	3,200	3,000	94
	Deer Lodge	4,200	4,100	98
	Gallatin	18,400	17,700	96
	Silver Bow	14,500	14,200	98
	Yellowstone	49,000	48,200	98
	<b>NEBRASKA</b>			
	Box Butte	5,700	5,600	98
	Cheyenne	4,100	4,000	98
	Dawes	3,600	3,500	97
	Kimball	1,900	1,900	100
	Morrill	2,400	2,300	96
	Sheridan	3,000	2,900	97
	<b>SOUTH DAKOTA</b>			
	Brown	14,500	14,400	99
	Pennington	29,000	28,700	99
	<b>WYOMING</b>			
	Fremont	13,200	12,800	97
	Goshen	4,800	4,700	98
Johnson	2,600	2,500	96	
Niobrara	1,200	1,200	100	
Park	9,100	8,700	96	
Washakie	3,600	3,500	97	
<b>Between 5-24%</b>	<b>COLORADO</b>			
	Delta	9,500	9,100	96
	Kit Carson	3,000	2,800	93
	La Plata	12,000	11,500	95
	Mesa	36,300	35,400	98
	Montezuma	6,800	6,500	96
	Montrose	9,900	9,500	96
	Rio Grande	3,600	3,400	94
	<b>KANSAS</b>			
	Cheyenne	1,500	1,500	100
	<b>MONTANA</b>			
	Park	5,700	5,500	96
	<b>NEBRASKA</b>			
	Keith	3,900	3,900	100
	<b>SOUTH DAKOTA</b>			
	Meade	7,600	7,500	99
	<b>UTAH</b>			
	Salt Lake	239,100	235,700	99
	Weber	54,700	54,000	99





Market	Arbitron ADI TV Households	Rank
New York, NY .....	6,814,200	1
Hartford-New Haven, CT .....	821,500	23
Providence, RI-New Bedford, MA .....	569,600	42

Market Area Commercial TV Stations

WABC-TV (7), WCBS-TV (2), WHSE(68), WHSI (67), WLIG (55), WNBC-TV (4), WNJU-TV (47), WNYW (5), WPIX (11), WTBY (54), WTZA (62), WWOR (9), WXTV (41), WFSB (3), WHCT-TV (18), WTIC-TV (61), WTNH-TV (8), WTWS (26), WTXX (20), WVIT (30), WCVX (58), WJAR(10), WLNE (6), WNAC-TV (64), WPRI-TV (12)

State Cross Reference List

Communities That Receive Programs of  
Stations That are Located Elsewhere

WTXX, Hartford .....	See Waterbury, CT
WTWS, Hartford .....	See New London, CT
WVIT, New Britain .....	See Hartford, CT
WTNH-TV, New Haven .....	See Hartford, CT

Connecticut Station Status as of October 1, 1987

	VHF	UHF	TOTAL
Commercial Television Stations	2	5	7
Educational Television Stations	0	4	4
	2	9	11

# Connecticut—Hartford

**WFSB**

Ch. 3

**Network Service:** CBS.

**Licensee:** Post-Newsweek Stations Connecticut Inc., Three Constitution Plaza, Broadcast House, Hartford, CT 06115.

**Studio:** Three Constitution Plaza, Hartford, CT 06115.

**Telephone:** 203-728-3333.

**Technical Facilities:** Channel No. 3 (60-66 MHz). Authorized power: 100-kw visual, 13.8-kw aural. Antenna: 910-ft. above av. terrain, 542-ft. above ground, 1249-ft. above sea level.

Latitude 41° 46' 30"  
Longitude 72° 48' 20"

**Transmitter:** Talcott Mountain, Avon.

**Satellite Earth Stations:** Vertex, 4.3-meter Ku-band; Vertex, 6.1-meter C-band; Satcom Technologies, 9.1-meter C-band; Scientific-Atlanta, Standard receivers.

**News Services:** AP, UPI.

**Ownership:** Post-Newsweek Stations Inc. See Group Ownership of Television Stations.

**Began Operation:** September 23, 1957. Sale to present owner by Travelers Corp. approved by FCC Jan. 30, 1974 (*Television Digest*, Vol. 13:5, 14:5).

**Represented (sales):** Petry Television Inc.

**Represented (legal):** Covington & Burling.

**Personnel:**

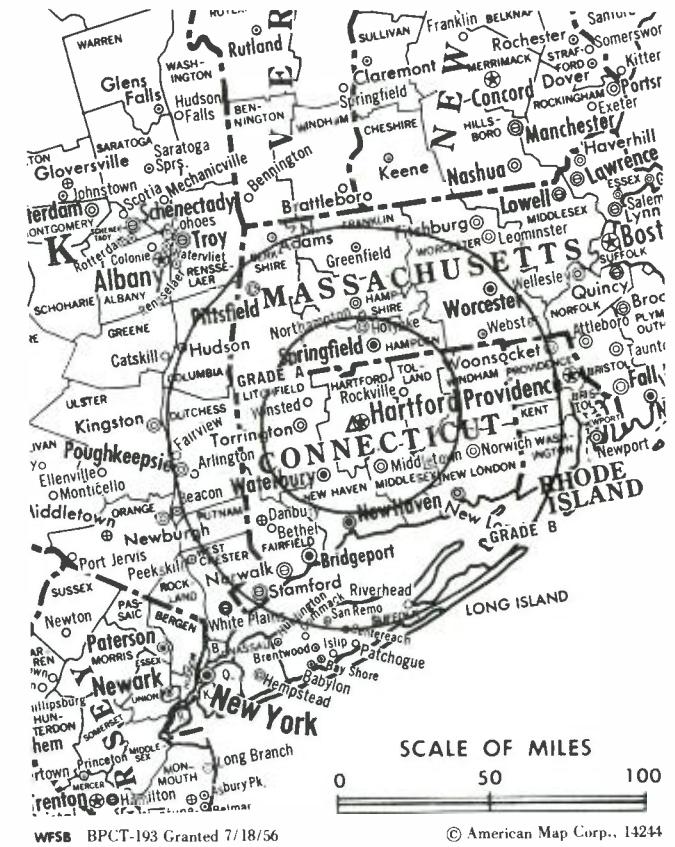
- BARRY BARTH, vice president & general manager.
- WARREN ANDERSON, general sales manager.
- CATHLEEN KEEFE, national sales manager.
- RICHARD AHLES, vice president of news & public affairs.
- LOIS KOTEEN, vice president of creative services & projects.
- HOPE ETHERIDGE, business manager.
- STEVAN VIGNEAUX, engineering manager.
- JAMES LUTTON, program manager.

**Highest 30 Sec. Rate:** \$5900.

**City of License:** Hartford. **ADI:** Hartford-New Haven. **Rank:** 23.

Total Households: © MSI Consumer Market Data as of 1/1/87. TV Homes, TV% and Circulation © 1987 Arbitron. County coverage based on Arbitron study.

Net Weekly Circulation	State County	Total Households	TV Households	%
<b>50% &amp; Over</b>	<b>CONNECTICUT</b>			
	Hartford	302,900	298,100	98
	Litchfield	60,700	59,600	98
	Middlesex	51,000	50,100	98
	New Haven	285,400	281,500	99
	New London	89,500	87,600	98
Tolland	40,100	39,300	98	
Windham	34,800	34,100	98	



Net Weekly Circulation	State County	Total Households	TV Households	%
<b>50% &amp; Over</b>	<b>MASSACHUSETTS</b>			
	Berkshire	54,600	53,600	98
	Franklin	27,000	26,200	97
	Hampden	164,500	162,000	98
<b>Between 25-49%</b>	<b>NEW HAMPSHIRE</b>			
	Cheshire	23,600	22,900	97
<b>Between 5-24%</b>	<b>VERMONT</b>			
	Windham	15,600	14,900	95
	<b>CONNECTICUT</b>			
<b>Station Totals</b>	Fairfield	293,400	289,900	99
	<b>MASSACHUSETTS</b>			
	Worcester	242,300	239,000	99
	<b>NEW YORK</b>			
	Suffolk	431,200	426,800	99
	<b>RHODE ISLAND</b>			
	Washington	35,200	34,600	98
<b>Net Weekly Circulation (1987)</b>		<b>2,200,800</b>	<b>2,168,100</b>	<b>98</b>
<b>Average Daily Circulation (1987)</b>				<b>1,029,500</b>
				<b>555,800</b>

# Connecticut—Hartford

**WHCT-TV**

Ch. 18



**Network Service:** None, independent.

**Licensee:** Astroline Communications Co. Ltd. Partnership, 18 Garden St., Hartford, CT 06105.

**Studio:** 18 Garden St., Hartford, CT 06105.

**Telephone:** 203-547-1818.

**Technical Facilities:** Channel No. 18 (494-500 MHz). Authorized power: 3192-kw visual, 319.2-kw aural. Antenna: 980-ft. above av. terrain, 587-ft. above ground, 1261-ft. above sea level.

Latitude 41° 46' 30"  
Longitude 72° 48' 04"

**Transmitter:** 376 Deercliff Rd., Avon.

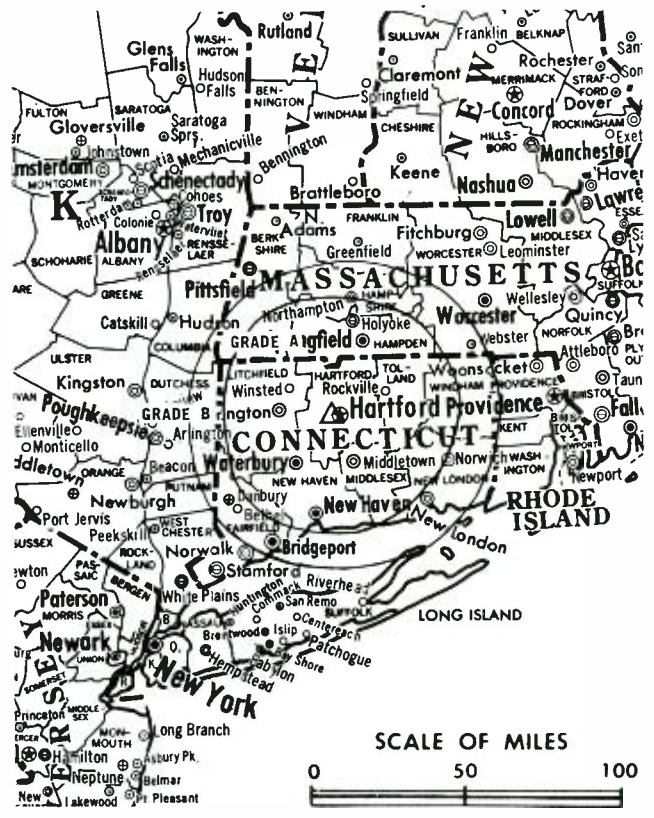
**Multichannel TV Sound:** Stereo only.

**Satellite Earth Stations:** 2 Comtech, 5-meter C-band; Comtech, 3.8-meter Ku-band; Pinzone receivers.

**Ownership:** Richard P. Ramirez, gen. partner, 21%; WHCT Management Inc., gen. partner, 9%; Astroline Co., Ltd. partner, 70%. Astroline has interest in Amistead Communications of the Southwest, applicant for Ch. 60 San Antonio, TX & applications for cellular mobile radio. WHCT Management Inc. ownership: Astroline Co., 100%. Astroline ownership: Herbert A. Sostek, Fred J. Boling Jr., Joel A. Gibbs, Richard H. Gibbs, Randall L. Gibbs, gen. & Ltd. partners, 20% each.

**Began Operation:** August 4, 1954 as WGTH-TV, 55% owned by General Teleradio and 45% by Gannett's Hartford Times. Sale to CBS approved Feb. 23, 1956 by FCC; transfer reinstated by FCC Sept. 11, 1956 after being held up by protest (*Television Digest*, Vol. 11:28, 12:8, 17, 37). After CBS took station off air Nov. 15, 1958 (Vol. 14:45), sale to Edward D. Taddei and associates approved by FCC Dec. 23, 1958 (Vol. 14:46, 49) and station returned to air on Jan. 24, 1959. Transfer to RKO General subsidiary Hartford Phonevision Co. approved June 1, 1960 (Vol. 16:14, 23). Assignment of license to Faith Center approved Feb. 16, 1972. Distress sale by Faith Center approved Sept. 27, 1983, contingent on finding Interstate Media to be suitable licensee & consummation of assignment within 90 days. Final approval granted Dec. 23, 1983; sale not consummated. Subsequent sale to present owners by Faith Center approved Dec. 10, 1984 (Vol. 24:40, 51).

**Represented (sales):** Independent TV Sales.



WHCT-TV BPCT-850918KD Granted 4/28/86

© American Map Corp., No. 14244

**Represented (legal):** Baker & Hostetler.

**Represented (engineering):** Moffet, Larson & Johnson.

**Personnel:**

RICHARD P. RAMIREZ, managing general partner.  
TERRY PLANELL, station manager/program director.  
PAUL ROSSI, chief engineer.  
TOM FORST, local sales manager.  
JOHN JORDAN, director of creative services.

**Rates:** Not available.

**City of License:** Hartford. **ADI:** Hartford-New Haven. **Rank:** 23.

Total Households: © MSI Consumer Market Data as of 1/1/87. TV Homes, TV% and Circulation © 1987 Arbitron. County coverage based on Arbitron study.

Net Weekly Circulation	State County	Total Households	TV Households	%
Between 25-49%	CONNECTICUT Hartford	302,900	298,100	98
	CONNECTICUT Litchfield	60,700	59,600	98
Between 5-24%	Middlesex	51,000	50,100	98
	New Haven	285,400	281,500	99
	Tolland	40,100	39,300	98
	MASSACHUSETTS Hampden	164,500	162,000	98
<b>Station Totals</b>		<b>904,600</b>	<b>890,600</b>	<b>98</b>
<b>Net Weekly Circulation (1987)</b>				<b>183,400</b>
<b>Average Daily Circulation (1987)</b>				<b>53,000</b>

# Connecticut—Hartford

## WTIC-TV

Ch. 61

**Network Service:** Fox.

**Licensee:** WTIC-TV, Arch Communications Corp., One Corporate Center, Hartford, CT 06103.

**Studio:** One Corporate Center, Hartford, CT 06103.

**Telephone:** 203-527-6161.

**Technical Facilities:** Channel No. 61 (752-758 MHz). Authorized power: 5000-kw max. visual, 1000-kw max. aural. Antenna: 1692-ft. above av. terrain, 1339-ft. above ground, 2049-ft. above sea level.

Latitude 41° 42' 13"  
Longitude 72° 49' 57"

**Transmitter:** Rattlesnake Mtn., near Rte. 6, Farmington, CT.

**Multichannel TV Sound:** Stereo and separate audio program.

**Satellite Earth Stations:** Scientific-Atlanta, 7-meter C-band; Harris, 6.1-meter C-band; Microdyne, 5-meter C-band; Microdyne Ku-band; Harris, Microdyne & Scientific-Atlanta receivers.

**Ownership:** Chase Broadcasting Inc. David T. Chase, pres., 51.98%; Roger M. Freedman, exec. v.p.-treas.; Cheryl C. Freedman, v.p.-secy., 42.575%; Arnold L. Chase, 5.445%. Chase Broadcasting Inc. owns WTIC-TV-AM-FM, Hartford, CT; WSTC & WYRS(FM), Stamford, CT; has interest in WPTY-TV, Memphis, TN.

**Began Operation:** September 17, 1984.

**Represented (sales):** Katz Independent TV Sales.

**Represented (legal):** Schnader, Harrison, Segal & Lewis.

**Represented (engineering):** Andrus & Associates.

**Personnel:**

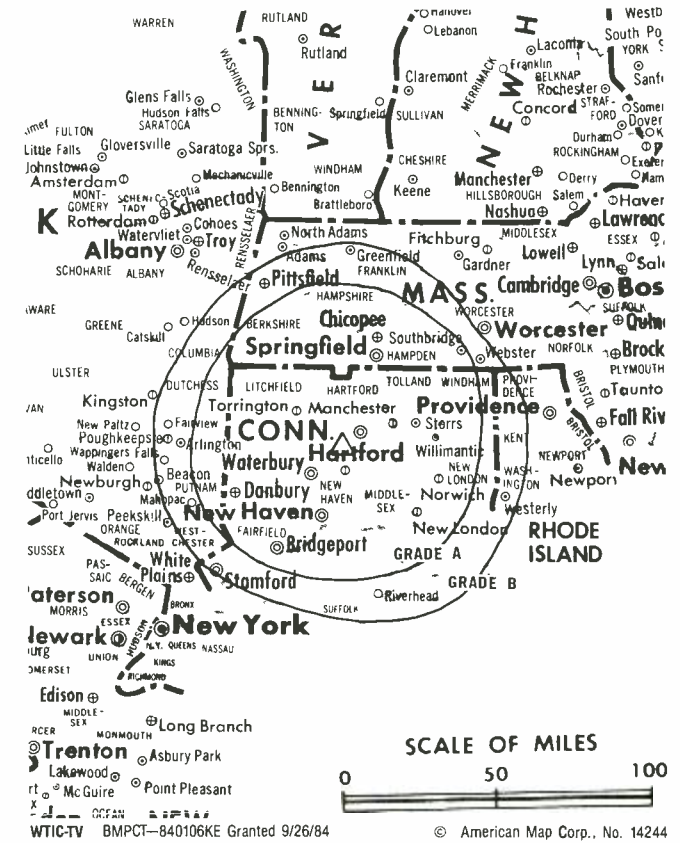
- ARNOLD L. CHASE, president.
- ED KARLIK, general manager.
- DAVID UHRICH, station manager.
- LEE RUDNICK, general sales manager.
- GARY ZENOBI, local sales manager.
- JIM PERRY, chief engineer.

**Highest 30 Sec. Rate:** \$1000.

**City of License:** Hartford. **ADI:** Hartford-New Haven. **Rank:** 23.

Total Households: © MSI Consumer Market Data as of 1/1/87. TV Homes, TV% and Circulation © 1987 Arbitron. County coverage based on Arbitron study.

Net Weekly Circulation	State County	Total Households	TV Households	%
50% & Over	<b>CONNECTICUT</b>			
	Tolland	40,100	39,300	98
Between 25-49%	<b>CONNECTICUT</b>			
	Hartford	302,900	298,100	98
	Litchfield	60,700	59,600	98



Net Weekly Circulation	State County	Total Households	TV Households	%
Between 25-49%	Middlesex	51,000	50,100	98
	New Haven	285,400	281,500	99
	New London	89,500	87,600	98
	<b>MASSACHUSETTS</b>			
	Hampden	164,500	162,000	98
Hampshire	49,000	47,900	98	
Between 5-24%	<b>CONNECTICUT</b>			
	Fairfield	293,400	289,900	99
	Windham	34,800	34,100	98
	<b>MASSACHUSETTS</b>			
	Franklin	27,000	26,200	97
<b>NEW HAMPSHIRE</b>				
Cheshire	23,600	22,900	97	
<b>NEW YORK</b>				
Putnam	28,800	28,300	98	
<b>Station Totals</b>		<b>1,450,700</b>	<b>1,427,500</b>	<b>98</b>
<b>Net Weekly Circulation (1987)</b>			<b>492,500</b>	
<b>Average Daily Circulation (1987)</b>			<b>163,700</b>	

# Connecticut—New Britain-Hartford

**WVIT**

**Ch. 30**

**Network Service:** NBC.

**Licensee:** Viacom Broadcasting Div., Viacom Inc., 1211 Ave. of the Americas, New York, NY 10036.

**Studio:** 1422 New Britain Ave., West Hartford, CT 06110.

**Telephones:** 203-521-3030, Hartford; 203-223-3603, New Britain.

**Technical Facilities:** Channel No. 30 (566-572 MHz). Authorized power: 3090-kw max. visual, 309-kw max. aural. Antenna: 1485-ft. above av. terrain, 1129-ft. above ground, 1849-ft. above sea level.

Latitude 41° 42' 02"  
Longitude 72° 49' 57"

**Transmitter:** Rattlesnake Mtn., U.S. Route 6, Farmington, CT.

**Multichannel TV Sound:** Stereo only.

**Satellite Earth Stations:** Scientific-Atlanta, 7-meter C-band; RCA Americom, 3.5-meter Ku-band; Scientific-Atlanta, M/A-Com receivers.

**News Services:** AP, NBC, UPI.

**Ownership:** Viacom Broadcasting. See Group Ownership of Television Stations.

**Began Operation:** February 13, 1953. Sale to present owner by Plains TV Corp. approved by FCC March 13, 1978 (*Television Digest*, Vol. 17:25). Sale to Plains by NBC approved Sept. 23, 1959 by FCC (Vol. 15:26, 28, 39). Sale to NBC of WKNB-TV-AM, by Julian Gross and associates approved Dec. 12, 1956 by FCC (Vol. 11:2, 9, 22, 26; 12:50).

**Represented (sales):** TeleRep Inc.

**Represented (legal):** Arent, Fox, Kintner, Plotkin & Kahn.

**Represented (engineering):** A. D. Ring & Associates.

**Personnel:**

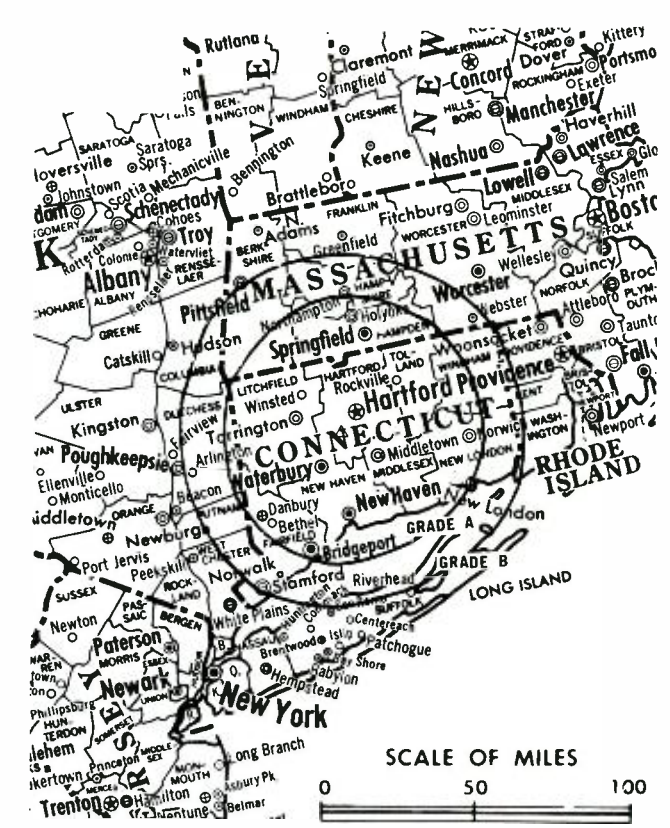
- AL BOVA, vice president & general manager.
- ART DePASQUA, general sales manager.
- BOB MARRA, national sales manager.
- HARVEY LAZEAR, local sales manager.
- HARRIET DOBIN, director of communications.
- JOHN PALMER, program manager.
- BILL MENDOZA, production manager.
- ANITA FORD-SAUNDERS, public affairs director.
- PHILIP B. HALE, film director.
- MILDRED McNEILL, vice president, news & public affairs.
- PAUL FREGA, news director.
- WILLIAM CANORA, chief engineer.

**Highest 30 Sec. Rate:** \$15,000.

**NETWORK BASE HOURLY RATE:** \$700.

**City of License:** New Britain. **ADI:** Hartford-New Haven. **Rank:** 23.

Total Households: © MSI Consumer Market Data as of 1/1/87. TV Homes, TV% and Circulation © 1987 Arbitron. County coverage based on Arbitron study.



WVIT BPCT-5219 Granted 11/3/78

© American Map Corp., 14244

Net Weekly Circulation	State County	Total Households	TV Households	%
<b>50% &amp; Over</b>	<b>CONNECTICUT</b>			
	Hartford	302,900	298,100	98
	Litchfield	60,700	59,600	98
	Middlesex	51,000	50,100	98
	New Haven	285,400	281,500	99
	New London	89,500	87,600	98
	Tolland	40,100	39,300	98
<b>Between 25-49%</b>	<b>MASSACHUSETTS</b>			
	Hampden	164,500	162,000	98
<b>Between 5-24%</b>	<b>CONNECTICUT</b>			
	Fairfield	293,400	289,900	99
	Windham	34,800	34,100	98
	<b>MASSACHUSETTS</b>			
	Hampshire	49,000	47,900	98
<b>NEW YORK</b>				
	Putnam	28,800	28,300	98
	Suffolk	431,200	426,800	99
<b>Station Totals</b>		<b>1,831,300</b>	<b>1,805,200</b>	<b>98</b>
<b>Net Weekly Circulation (1987)</b>				<b>689,700</b>
<b>Average Daily Circulation (1987)</b>				<b>324,600</b>

# Connecticut—New Haven-Hartford

## WTNH-TV

Ch. 8

**Network Service:** ABC.

**Licensee:** Cook Inlet Communications Corp., Drawer 4-N, Anchorage, AK 99509-6014.

**Studio:** 8 Elm St., New Haven, CT 06510.

**Mailing Address:** Box 1859, New Haven, CT 06508.

**Telephone:** 203-784-8888. **TWX:** 710-465-1193.

**Technical Facilities:** Channel No. 8 (180-186 MHz). Authorized power: 166-kw visual, 33.1-kw aural. Antenna: 1210-ft. above av. terrain, 909-ft. above ground, 1549-ft. above sea level.

Latitude 41° 25' 23"  
Longitude 72° 57' 06"

**Transmitter:** Talmadge Rd., Mad Mare Mtn., Hamden, CT.

**Satellite Earth Stations:** Transmit/receive, Andrew, 2.3-meter transportable Ku-band; Harris, 9-meter C-band; Andrew, 5.6-meter Ku-band; Harris, Andrew receivers.

**News Services:** ABC, AP, CNN, UPI.

**Ownership:** Cook Inlet Communications, Ltd. Partnership, 100%. Cook Inlet Communications, Ltd. Partnership ownership: Cook Inlet Communications Inc., gen. partner, 30%; Whitcom Partners & Assoc., L.P., Ltd. partner, 70%. CIC ownership: Cook Inlet Region, 100%. John N. Colberg, chmn.; Roy M. Huhndorf, pres.; George V. Kriste, exec. v.p.; Patrick M. Marrs, treas.; B. Agnes Brown, asst. secy.-asst. treas. Whitcom Partners & Assoc. L.P. ownership: WCC Assoc., gen. partner, 75%; PaineWebber Capital Inc., Ltd. partner, 25%. CCCA ownership: Walter N. Thayer, 25.50%; Edwin Singer, 15.38%; Edward L. Barlow, 14.53%; Robert S. Blank, 13.56%; Bernard W. Kiernan, 11.04%; John S. Prescott, 9.47%; William O'Shea, 7.36%; Martin Stone, 3.16%, all gen. partners; Estate of John Hay Whitney, Ltd. partner. Stone has interest in WVIP-AM-FM, Mt. Kisco, NY. PCI has interest in KNET & KYK(FM), Palestine; KZEY & KROZ(FM), Tyler; KIKM & KZXL(FM), Sherman, all TX.

**Began Operation:** June 15, 1948. Sale to present owners by Capital Cities Communications approved by FCC Nov. 14, 1985 (*Television Digest*, Vol. 25:30, 31). Sale to Capital Cities by Triangle Publications approved by FCC Feb. 24, 1971. Previous sale by Aldo DeDominicis-Patrick J. Goode interests approved June 20, 1956 (*Television Digest*, Vol. 12:21, 22, 25, 34).

**Represented (sales):** Blair Television.

**Represented (legal):** Wilmer, Cutler & Pickering.

**Personnel:**

LEWIS FREIFELD, general manager.  
FRAN TIVALD, general sales manager.  
TONY D'ANGELO, national sales manager.  
BRUCE LAWRENCE, local sales manager.  
LAWRENCE MANNE, program director.  
BOB RUSSO, engineering manager.  
WILLIAM ELLISON, public affairs manager.  
STEVE PERLER, business manager.  
WENDIE FEINBERG, news director.  
STAN ROMAN, operations manager.

**Highest 30 Sec. Rate:** \$15,000.

**NETWORK BASE HOURLY RATE:** \$3300.



WTNH-TV BPCT-4582 Granted 5/17/76

© American Map Corp., 14244

**City of License:** New Haven. **ADI:** Hartford-New Haven. **Rank:** 23.

Total Households: © MSI Consumer Market Data as of 1/1/87. TV Homes, TV% and Circulation © 1987 Arbitron. County coverage based on Arbitron study.

Net Weekly Circulation	State County	Total Households	TV Households	%
<b>50% &amp; Over</b>	<b>CONNECTICUT</b>			
	Hartford	302,900	298,100	98
	Litchfield	60,700	59,600	98
	Middlesex	51,000	50,100	98
	New Haven	285,400	281,500	99
	New London	89,500	87,600	98
Tolland	40,100	39,300	98	
<b>Between 25-49%</b>	<b>CONNECTICUT</b>			
	Fairfield	293,400	289,900	99
	Windham	34,800	34,100	98
<b>Between 5-24%</b>	<b>MASSACHUSETTS</b>			
	Hampden	164,500	162,000	98
	<b>MASSACHUSETTS</b>			
	Franklin	27,000	26,200	97
	Hampshire	49,000	47,900	98
	<b>NEW YORK</b>			
Putnam	28,800	28,300	98	
Suffolk	431,200	426,800	99	
<b>Station Totals</b>		<b>1,858,300</b>	<b>1,831,400</b>	<b>98</b>
<b>Net Weekly Circulation (1987)</b>				<b>946,200</b>
<b>Average Daily Circulation (1987)</b>				<b>502,300</b>

# Connecticut--New London

**WTWS**

**Ch. 26**

**Network Service:** None, independent.

**Licensee:** C & S Broadcasting Inc., Box 991, New London, CT 06320.

**Studio:** 216 Broad Street, New London, CT 06320.

**Telephone:** 203-444-2626.

**Technical Facilities:** Channel No. 26 (542-548 MHz). Authorized power: 2820-kw max. visual, 282-kw max. aural. Antenna: 1251-ft. above av. terrain, 1200-ft. above ground, 1501-ft. above sea level.

Latitude 41° 25' 05"  
Longitude 72° 11' 55"

**Transmitter:** 1.3-mi. SE on Hwy. 85, Montville.

**Satellite Earth Stations:** Pinzone; Pinzone, DX Engineering receivers.

**News Services:** Group W Newsfeed, UPI.

**Ownership:** C & S Broadcasting Inc., 100%. Richard R. Rangoon, chmn. 89%; Neil A. Denenberg, pres., 10%; James A. Kontoleon, v.p., 1%; Rod LaFountain, secy.

**Began Operation:** September 15, 1986.

**Represented (sales):** Mutual Telesales Inc.

**Represented (legal):** Reddy, Begley & Martin.

**Personnel:**

JIM KONTOLEON, vice president & general manager.  
JAY McSORLEY, general sales manager.  
STEVEN ELLIS, engineering director.  
JIM PARISI, news director.  
RALPH GUARDIANO, operations manager.

**Highest One Hour Rate:** \$1000.

**Highest 30 Sec. Rate:** \$375.

**City of License:** New London. **ADI:** Hartford-New Haven. **Rank:** 23.



WTWS BMPCT-850828LE Granted 10/10/85 © American Map Corp., No. 14244  
Total Households: © MSI Consumer Market Data as of 1/1/87. TV Homes, TV% and Circulation © 1987 Arbitron. County coverage based on Arbitron study.

Net Weekly Circulation	State County	Total Households	TV Households	%
Between 5-24%	CONNECTICUT			
	New London	89,500	87,600	98
	Windham	34,800	34,100	98
<b>Station Totals</b>		<b>124,300</b>	<b>121,700</b>	<b>97</b>
<b>Net Weekly Circulation (1987)</b>			<b>29,300</b>	
<b>Average Daily Circulation (1987)</b>			<b>9,700</b>	

# Connecticut—Waterbury

**WTXX**

**Ch. 20**

**Network Service:** None, independent.

**Licensee:** Channel 20 Enterprises Ltd. Partnership, 414 Meadow St., Waterbury, CT 06702.

**Studio:** 414 Meadow St., Waterbury, CT 06702.

**Telephone:** 203-575-2020.

**Technical Facilities:** Channel No. 20 (506-512 MHz). Authorized power: 2239-kw max. visual, 223.9-kw max. aural. Antenna: 1200-ft. above av. terrain, 1013-ft. above ground, 1749-ft. above sea level.

Latitude 41° 31' 04"  
Longitude 73° 01' 07"

**Transmitter:** Peach Orchard Rd., 0.2-mi. N of Clark Hill Rd., near Prospect, CT.

**Multichannel TV Sound:** Stereo only.

**Satellite Earth Stations:** Scientific-Atlanta, 7-meter; M/A-Com, 3.7-meter Ku-band; Scientific-Atlanta, M/A-Com receivers.

**Ownership:** Odyssey Partners, 46.665%; Michael Finkelstein, 30.5%; Electra Investment Trust Ltd., 5.185%; John Bretl, 3.05%; Paul Zofnass, 3.05%; Michael Hayes, 1.525%; Jerome H. Grossman, 1.525%; Essen Assoc. IX, 8.50%. See Odyssey Partners in Group Ownership of Television Stations.

**Began Operation:** September 4, 1953. Sale to present owners approved by FCC Nov. 9, 1981 (*Television Digest*, Vol. 21:18).

**Represented (sales):** MMT Sales Inc.

**Represented (legal):** Nixon, Hargrave, Devans & Doyle.

**Represented (engineering):** Jules Cohen & Associates.

**Personnel:**

GEOFFREY ROSE, vice president & general manager.  
HARVEY ADELBERG, general sales manager.  
NANCY McCORMICK, program director.  
CHARLES ALLEN, chief engineer.

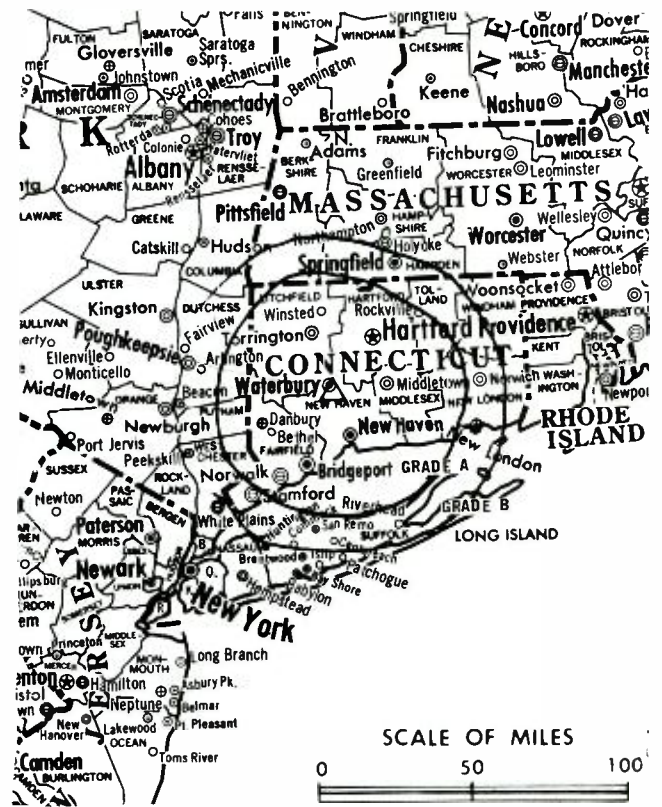
**Highest One Hour Rate:** \$6000.

**Highest 30 Sec. Rate:** \$1000.

**City of License:** Waterbury. **ADI:** Hartford-New Haven. **Rank:** 23.

Total Households: © MSI Consumer Market Data as of 1/1/87. TV Homes, TV% and Circulation © 1987 Arbitron. County coverage based on Arbitron study.

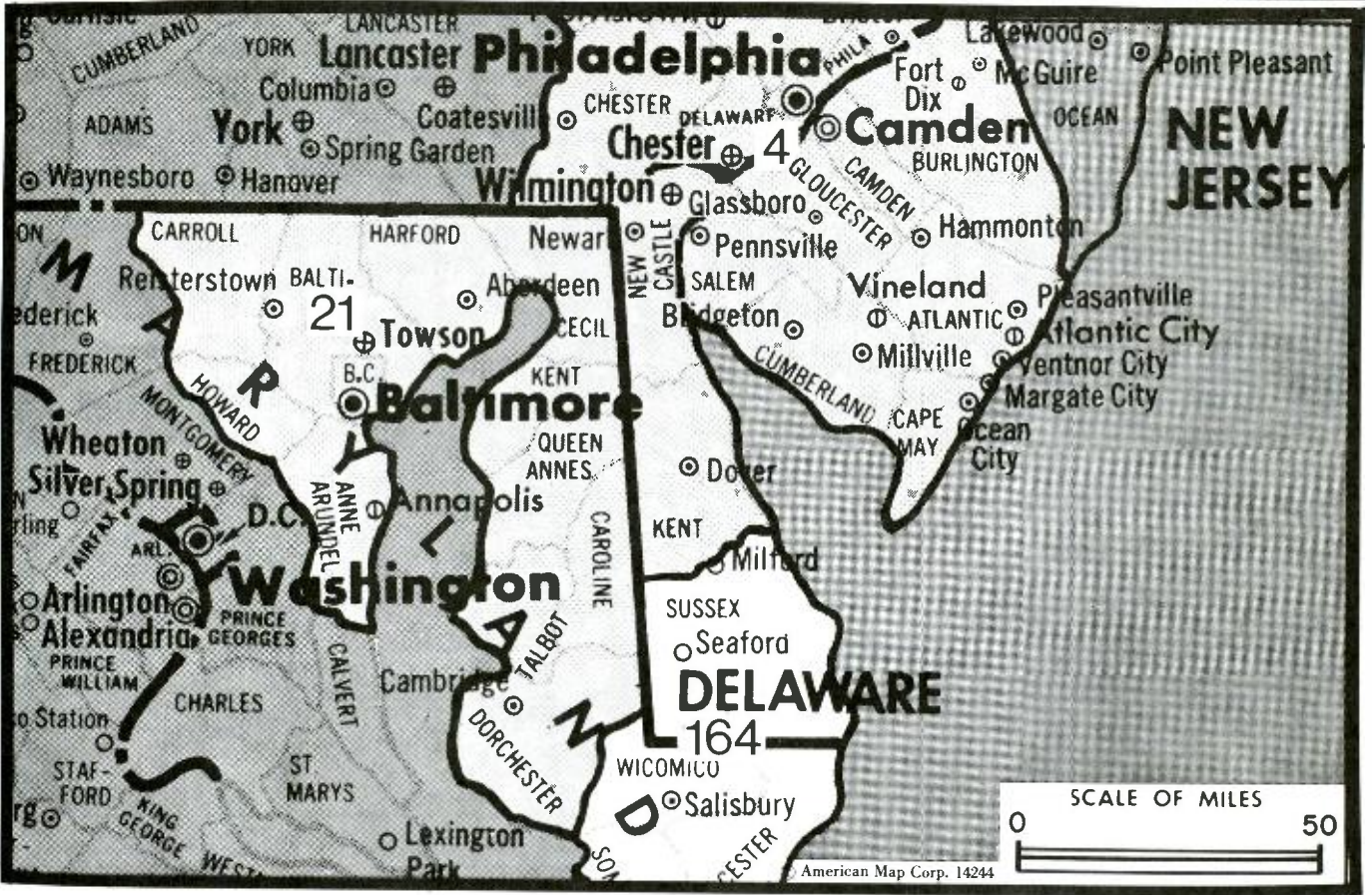
Net Weekly Circulation	State County	Total Households	TV Households	%
<b>50% &amp; Over</b>	<b>CONNECTICUT</b> Tolland	40,100	39,300	98



WTXX BNPCT-820223KG Granted 3/11/82 © American Map Corp., 14244

Net Weekly Circulation	State County	Total Households	TV Households	%
<b>Between 25-49%</b>	<b>CONNECTICUT</b>			
	Hartford	302,900	298,100	98
	Litchfield	60,700	59,600	98
	Middlesex	51,000	50,100	98
	New Haven	285,400	281,500	99
	New London	89,500	87,600	98
<b>MASSACHUSETTS</b>	Hampden	164,500	162,000	98
	<b>CONNECTICUT</b>			
<b>Between 5-24%</b>	Fairfield	293,400	289,900	99
	<b>MASSACHUSETTS</b>			
	Hampshire	49,000	47,900	98
	<b>NEW YORK</b>			
	Putnam	28,800	28,300	98
Suffolk	431,200	426,800	99	
<b>Station Totals</b>		<b>1,831,300</b>	<b>1,805,200</b>	<b>98</b>
<b>Net Weekly Circulation (1987)</b>			<b>541,900</b>	
<b>Average Daily Circulation (1987)</b>			<b>182,400</b>	





Market	Arbitron ADI TV Households	Rank	Market Area Commercial TV Stations
Philadelphia, PA	2,641,400	4	KYW-TV (3), WCAU-TV (10), WFMZ-TV (69), WGBS-TV (57), WHSP (65), WMGM-TV (40), WPHL-TV (17), WPVI-TV (6), WTAF-TV (29), WTGI-TV (61), WTVE (51)
Baltimore, MD	893,100	21	WBAL-TV (11), WBFF (45), WHSW (24), WJZ-TV (13), WMAR-TV (2), WNUV-TV (54)
Salisbury, MD	86,000	164	WBOC-TV (16), WMDT (47)

Delaware Station Status as of October 1, 1987

	VHF	UHF	TOTAL
Commercial Television Stations	0	1	1
Educational Television Stations	1	1	2
	1	2	3

**VIDEO WEEK**

The news service covering program sales & distribution, videocassettes, discs, pay-TV and allied new media.

Call 202-872-9200 for more information

# Delaware—Wilmington

**WTGI-TV**

Ch. 61

**Network Service:** None, independent.

**Licensee:** Delaware Valley Bcstrs. Ltd. Partnership, Debtor-in-Possession, One Christina Plaza, 303 A St., Wilmington, DE 19801.

**Studio:** One Christina Plaza, 303 A St., Wilmington, DE 19801.

**Telephone:** 302-654-6161.

**Technical Facilities:** Channel No. 61 (752-758 MHz). Authorized power: 3000-kw max. visual, 300-kw max. aural. Antenna: 958-ft. above av. terrain, 950-ft. above ground, 1049-ft. above sea level.

Latitude 39° 41' 43"  
Longitude 75° 17' 55"

**Transmitter:** Old Vespers Rd., 2.8-mi. NNE of Woodstown.

**Multichannel TV Sound:** Stereo only.

**Satellite Earth Stations:** Vertex, 6.1-meter C-band; AFC, 4.0-meter Ku-band.

**Ownership:** Elmer Lindale, chmn., 51.0%; Daniel G. Slape, 40.0%; remainder undisclosed.

**Began Operation:** July 9, 1986.

**Represented (legal):** Gammon & Grange.

**Represented (engineering):** Mullaney Engineering.

**Personnel:**

DAN SLAPE, general manager.  
JACK KLINE, general sales manager.

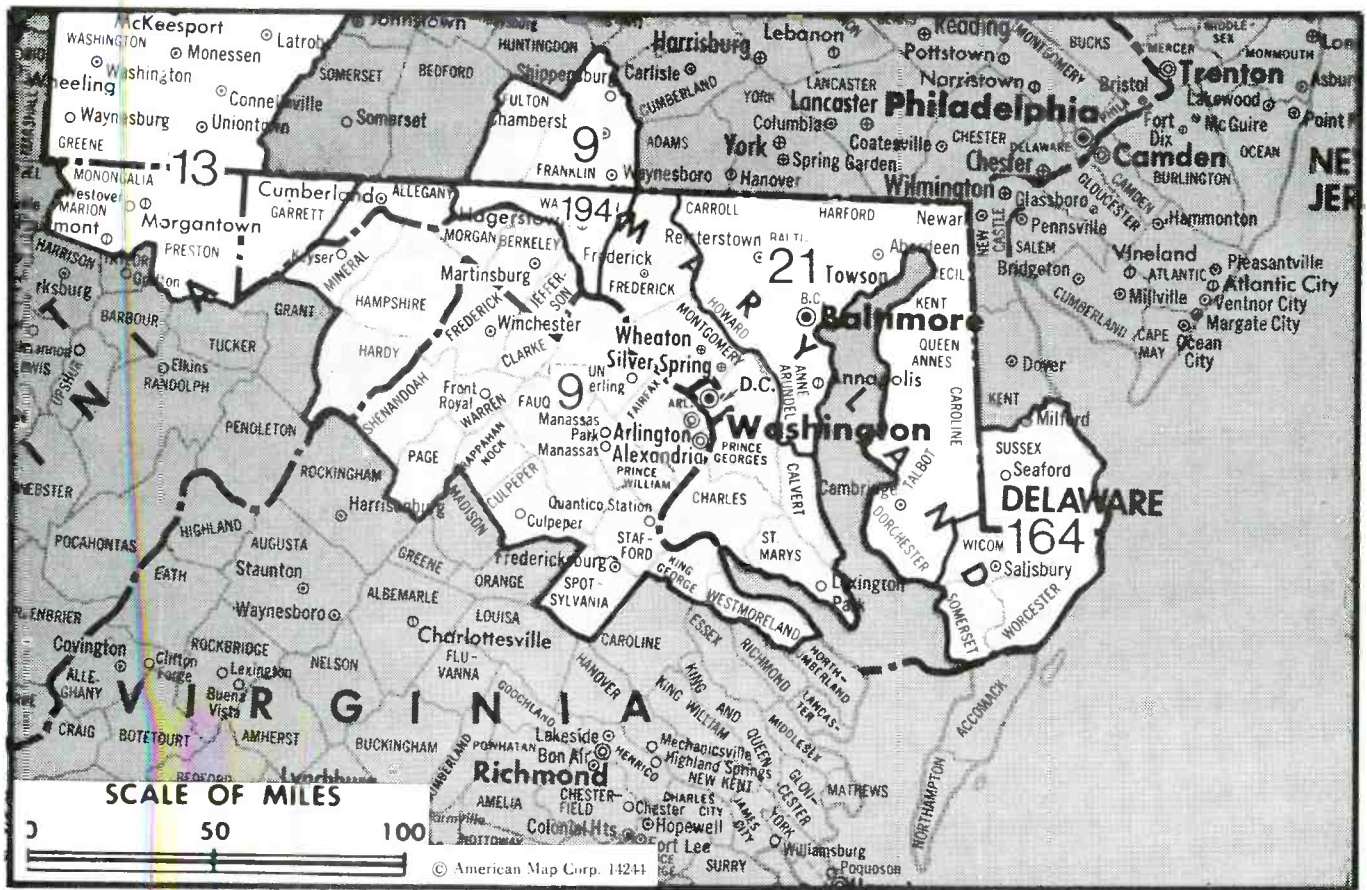
**Rates:** Not available.

**City of License:** Wilmington. **ADI:** Philadelphia. **Rank:** 4.

Total Households: © MSI Consumer Market Data as of 1/1/87. TV Homes, TV% and Circulation © 1987 Arbitron. County coverage based on Arbitron study.



Net Weekly Circulation	State County	Total Households	TV Households	%
Between 5-24%	<b>MARYLAND</b>			
	Cecil	22,700	22,600	100
	<b>NEW JERSEY</b>			
	Cumberland	48,000	47,300	99
	Gloucester	75,000	74,300	99
	Salem	24,700	24,300	98
<b>Station Totals</b>		<b>170,400</b>	<b>168,500</b>	<b>98</b>
<b>Net Weekly Circulation (1987)</b>				<b>37,400</b>
<b>Average Daily Circulation (1987)</b>				<b>10,200</b>



Market	Arbitron ADI TV Households	Rank	Market Area Commercial TV Stations
Washington, DC	1,563,600	9	WDCA-TV (20), WFTY (50), WJLA-TV(7), WRC-TV (4), WTKK (66), WTTG (5), WUSA (9)
Pittsburgh, PA	1,209,000	13	KDKA-TV (2), WPCB-TV (40), WPGH-TV (53), WPTT-TV (22), WPXI (11), WTAE-TV (4)
Baltimore, MD	893,100	21	WBAL-TV (11), WBFF (45), WHSV (24), WJZ-TV (13), WMAR-TV (2), WNUV-TV (54)
Salisbury, MD	86,000	164	WBOC-TV (16), WMDT (47)
Hagerstown, MD	40,300	194	WHAG-TV (25), WJAL (68)

State Cross Reference List	
Communities That Receive Programs of Stations That are Located Elsewhere	
WTKK, Washington	See Manassas, VA

District of Columbia Station Status as of October 1, 1987			
	VHF	UHF	TOTAL
Commercial Television Stations	4	2	6
Educational Television Stations	0	2	2
	4	4	8

# District of Columbia—Washington

## WDCA-TV

Ch. 20

**Network Service:** None, independent.

**Licensee:** TVX of Washington Inc., 5202 River Rd., Bethesda, MD 20816.

**Studio:** 5202 River Rd., Bethesda, MD 20816.

**Telephone:** 301-654-2600. **TWX:** 710-824-9608.

**Technical Facilities:** Channel No. 20 (506-512 MHz). Authorized power: 4000-kw max. & 3090-kw horizontal visual, 400-kw max. & 309-kw horizontal aural. Antenna: 770-ft. above av. terrain, 809-ft. above ground, 1049-ft. above sea level.

Latitude 38° 57' 49.4"  
Longitude 77° 06' 18.2"

**Transmitter:** 5202 River Rd., Bethesda, MD.

**Multichannel TV Sound:** Stereo only.

**Satellite Earth Stations:** Transmit/receive Harris, 3-meter C-band; Harris, 9-meter C-band; Harris, 6-meter; Harris receivers.

**Ownership:** TVX Broadcast Group, 100%. See Group Ownership of TV Stations.

**Began Operation:** April 20, 1966. Sale to Improvement Leasing Co. by Milton Grant & assoc. approved by FCC May 7, 1969 (*Television Digest*, Vol. 8:50; 9:19). Sale to Taft Television & Radio by Improvement Leasing Co. approved by FCC Aug. 16, 1979 (Vol. 18:18; 19:30, 33-36). Sale to present owner by Taft approved Feb. 20, 1987 (Vol. 27:9, 14, 15).

**Represented (sales):** Seltel Inc.

**Represented (legal):** Kenkel, Barnard & Edmundson.

**Personnel:**

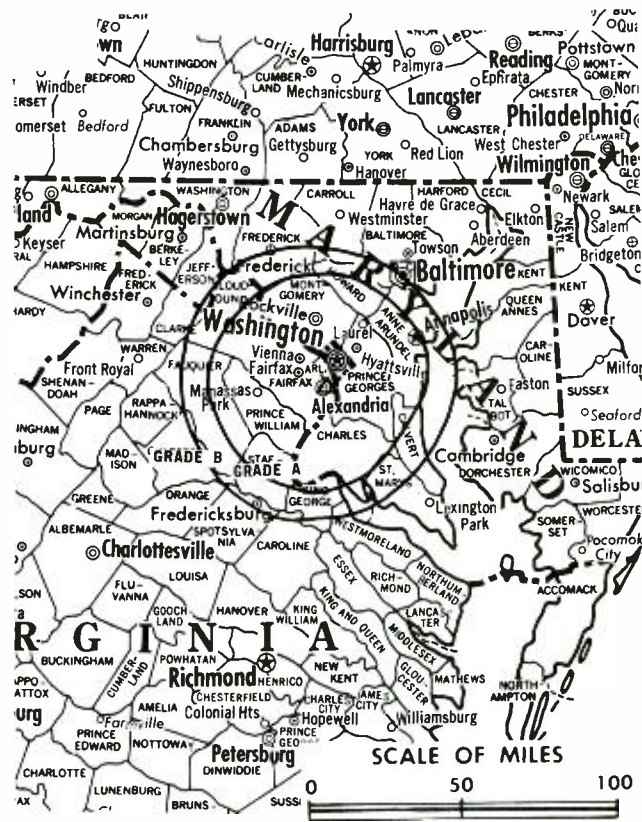
TIMOTHY M. LYNCH, general manager.  
GLENN DYER, program manager.  
RUSS ELKIN, chief engineer.

**Rates:** On request.

**City of License:** Washington. **ADI:** Washington. **Rank:** 9.

Total Households: © MSI Consumer Market Data as of 1/1/87. TV Homes, TV% and Circulation © 1987 Arbitron. County coverage based on Arbitron study.

Net Weekly Circulation	State County	Total Households	TV Households	%
<b>50% &amp; Over</b>	<b>DISTRICT OF COLUMBIA</b>			
	Dist Of Columbia	251,400	248,800	99
	<b>MARYLAND</b>			
	Allegany	29,300	29,000	99
	<b>VIRGINIA</b>			
	Warren	8,800	8,700	99
	<b>WEST VIRGINIA</b>			
	Morgan	4,400	4,300	98
<b>Between 25-49%</b>	<b>MARYLAND</b>			
	Anne Arundel	140,100	139,400	100
	Calvert	14,000	13,800	99
	Charles	26,900	26,600	99
	Dorchester	11,400	11,300	99
	Frederick	44,800	44,500	99
	Howard	53,000	52,700	99
	Montgomery	236,400	235,500	100
	Prince Georges	238,100	237,300	100
	St Marys	22,100	21,900	99
	Talbot	11,000	10,900	99
	Washington	41,400	41,100	99
	Wicomico	25,600	25,400	99
	<b>PENNSYLVANIA</b>			
	Franklin	44,200	42,800	97
	<b>VIRGINIA</b>			
	Albemarle	37,800	37,100	98
	Arlington	126,900	126,200	99
	Clarke	3,800	3,800	100
	Culpeper	8,300	8,200	99
	Fairfax	259,100	258,200	100



WDCA-TV BPCT-4374 Granted 10/5/70 © American Map Corp., 14244

Net Weekly Circulation	State County	Total Households	TV Households	%
<b>Between 25-49%</b>	<b>Fauquier</b>			
		13,900	13,700	99
	<b>Frederick</b>			
		20,200	20,000	99
	<b>Greene</b>			
		3,000	2,900	97
	<b>King George</b>			
		3,900	3,900	100
	<b>Loudoun</b>			
		23,000	22,700	99
	<b>Page</b>			
	7,500	7,500	100	
<b>Pittsylvania</b>				
	40,200	39,700	99	
<b>Prince William</b>				
	59,500	59,100	99	
<b>Spotsylvania</b>				
	19,800	19,600	99	
<b>York</b>				
	15,900	15,800	99	
<b>Hampton City</b>				
	43,900	43,600	99	
<b>WEST VIRGINIA</b>				
	<b>Mineral</b>	10,300	10,200	99
<b>Between 5-24%</b>	<b>DELAWARE</b>			
	<b>Sussex</b>			
		40,200	39,700	99
	<b>MARYLAND</b>			
	<b>Baltimore</b>			
		256,500	255,300	100
	<b>Caroline</b>			
		9,000	8,900	99
	<b>Carroll</b>			
		37,700	37,500	99
	<b>Harford</b>			
		53,700	53,400	99
	<b>Kent</b>			
		6,500	6,400	98
	<b>Queen Annes</b>			
	10,400	10,300	99	
<b>Baltimore City</b>				
	278,900	277,600	100	
<b>NORTH CAROLINA</b>				
<b>Gaston</b>				
	60,800	60,300	99	
<b>Guilford</b>				
	125,100	124,200	99	
<b>Mecklenburg</b>				
	168,800	167,500	99	
<b>PENNSYLVANIA</b>				
<b>Adams</b>				
	24,700	24,100	98	
<b>Bedford</b>				
	17,600	17,100	97	
<b>Fulton</b>				
	5,300	5,000	95	
(Continued on page A-204)				
<b>Station Totals</b>		<b>3,507,400</b>	<b>3,481,100</b>	<b>99</b>
<b>Net Weekly Circulation (1987)</b>				<b>1,093,100</b>
<b>Average Daily Circulation (1987)</b>				<b>342,200</b>

# District of Columbia—Washington

**WFTY**

**Ch. 50**

**Network Service:** None, independent.

**Licensee:** Channel 50 Inc., 12276 Wilkins Ave., Rockville, MD 20852.

**Studio:** 12276 Wilkins Ave., Rockville, MD 20852.

**Telephone:** 301-230-1550.

**Technical Facilities:** Channel No. 50 (686-692 MHz). Authorized power: 2450-kw max. & 1860-kw horizontal visual, 245-kw max. & 186-kw horizontal aural. Antenna: 570-ft. above av. terrain, 509-ft. above ground, 797-ft. above sea level.

Latitude 38° 57' 44"  
Longitude 77° 01' 36"

**Transmitter:** NW Corner of 9th & Peabody, Washington.

**Satellite Earth Stations:** Scientific-Atlanta, 4-meter C-band; ADM, 3-meter C-band.

**Ownership:** Corridor Broadcasting, 100%. See Group Ownership of TV Stations.

**Began Operation:** November 1, 1981. Sale to present owners by Theodore S. Ledbetter Jr. approved by FCC Jan. 17, 1985.

**Represented (sales):** Adam Young Inc.

**Represented (legal):** Patton, Boggs & Blow.

**Personnel:**

- NOLANDA HILL, chairman of the board & president.
- ANDREW M. OCKERSHAUSEN, general manager.
- LISA BRANNOCK, executive vice president & station manager.
- KENNETH WHITE, vice president & chief financial officer.
- MICHAEL JONES, general sales manager.
- JIM LANGE, chief engineer.
- DON HAZEN, vice president, engineering & operations.

**Highest One Hour Rate:** \$3600.

**Highest 30 Sec. Rate:** \$425.

**City of License:** Washington. **ADI:** Washington. **Rank:** 9.

Total Households: © MSI Consumer Market Data as of 1/1/87. TV Homes, TV% and Circulation © 1987 Arbitron. County coverage based on Arbitron study.

Net Weekly Circulation	State County	Total Households	TV Households	%
Between 25-49%	<b>DISTRICT OF COLUMBIA</b>			
	Dist Of Columbia	251,400	248,800	99
	<b>MARYLAND</b>			
	Charles	26,900	26,600	99
	Prince Georges	238,100	237,300	100
	<b>VIRGINIA</b>			
	Clarke	3,800	3,800	100



WFTY BNPCT-800411KH Granted 7/10/80

© American Map Corp., No. 14244

Net Weekly Circulation	State County	Total Households	TV Households	%
Between 5-24%	<b>MARYLAND</b>			
	Anne Arundel	140,100	139,400	100
	Calvert	14,000	13,800	99
	Dorchester	11,400	11,300	99
	Montgomery	236,400	235,500	100
	St Marys	22,100	21,900	99
	Talbot	11,000	10,900	99
	Baltimore City	278,900	277,600	100
	<b>VIRGINIA</b>			
	Arlington	126,900	126,200	99
	Fairfax	259,100	258,200	100
	Fauquier	13,900	13,700	99
	Loudoun	23,000	22,700	99
	Prince William	59,500	59,100	99
	<b>WEST VIRGINIA</b>			
	Jefferson	12,100	12,000	99
<b>Station Totals</b>		<b>1,728,600</b>	<b>1,718,800</b>	<b>99</b>
<b>Net Weekly Circulation (1987)</b>			<b>327,700</b>	
<b>Average Daily Circulation (1987)</b>			<b>104,900</b>	

# District of Columbia—Washington

**WJLA-TV**

Ch. 7

**Network Service:** ABC.

**Licensee:** WJLA Inc., 4461 Connecticut Ave. NW, Washington, DC 20008.

**Studio:** 4461 Connecticut Ave. NW, Washington, DC 20008.

**Telephone:** 202-364-7777. **TWX:** 710-822-9505.

**Technical Facilities:** Channel No. 7 (174-180 MHz). Authorized power: 316-kw visual, 48-kw aural. Antenna: 770-ft. above av. terrain, 640-ft. above ground, 1049-ft. above sea level.

Latitude 38° 57' 01"  
Longitude 77° 04' 47"

**Transmitter:** 4010 Chesapeake St. NW.

**Satellite Earth Station:** Satcom Technologies, 5.5-meter Ku-band; Microdyne receivers.

**News Services:** AP, UPI.

**Ownership:** Allbritton Communications Co. See Group Ownership of Television Stations.

**Began Operation:** October 3, 1947.

**Represented (sales):** Petry Television Inc.

**Represented (legal):** Hogan & Hartson.

**Personnel:**

- THOMAS B. COOKERLY, president, Broadcast Division, Allbritton Communications Co. & president & general manager, WJLA-TV.
- JANE E. COHEN, vice president, station affairs.
- JAMES E. GRIFFIN, vice president & director of broadcast operations.
- JOSEPH G. ROSE JR., vice president & director of finance & administration.
- JOHN C. LONG, vice president & director of sales.
- TOM DOERR, vice president & executive news director.
- JOHN TOLLEFSON, vice president & director of engineering.
- THURSA THOMAS, program director.
- HELEN FEINBLOOM, national sales manager.
- BILL HAIGHT, local sales manager.
- BOB CASAZZA, director, marketing & promotion.
- TERI EVERETT, director of public relations.

**Highest 30 Sec. Rate:** \$16,000.

**NETWORK BASE HOURLY RATE:** \$2150.

**City of License:** Washington. **ADI:** Washington. **Rank:** 9.

Total Households: © MSI Consumer Market Data as of 1/1/87. TV Homes, TV% and Circulation © 1987 Arbitron. County coverage based on Arbitron study.

Net Weekly Circulation	State County	Total Households	TV Households	%
<b>50% &amp; Over</b>	<b>DISTRICT OF COLUMBIA</b>			
	Dist Of Columbia	251,400	248,800	99
	<b>MARYLAND</b>			
	Allegany	29,300	29,000	99
	Calvert	14,000	13,800	99
	Charles	26,900	26,600	99
	Frederick	44,800	44,500	99
	Howard	53,000	52,700	99
	Montgomery	236,400	235,500	100
	Prince Georges	238,100	237,300	100
	St Marys	22,100	21,900	99
	Washington	41,400	41,100	99
	<b>PENNSYLVANIA</b>			
Franklin	44,200	42,800	97	
<b>VIRGINIA</b>				
Arlington	126,900	126,200	99	
Clarke	3,800	3,800	100	
Culpeper	8,300	8,200	99	



WJLA-TV BMAPCT-7405 Granted 7/25/72

© American Map Corp., 14244

Net Weekly Circulation	State County	Total Households	TV Households	%
<b>50% &amp; Over</b>	Fairfax	259,100	258,200	100
	Fauquier	13,900	13,700	99
	Frederick	20,200	20,000	99
	King George	3,900	3,900	100
	Loudoun	23,000	22,700	99
	Page	7,500	7,500	100
	Prince William	59,500	59,100	99
	Rappahannock	2,500	2,500	100
	Spotsylvania	19,800	19,600	99
	Stafford	15,500	15,300	99
	Warren	8,800	8,700	99
	Westmoreland	5,700	5,600	98
	<b>WEST VIRGINIA</b>			
Berkeley	19,300	19,100	99	
Jefferson	12,100	12,000	99	
Mineral	10,300	10,200	99	
Morgan	4,400	4,300	98	
<b>Between 25-49%</b>	<b>MARYLAND</b>			
	Anne Arundel	140,100	139,400	100
	Dorchester	11,400	11,300	99
Talbot	11,000	10,900	99	
<b>PENNSYLVANIA</b>				
Fulton	5,300	5,000	95	
<b>VIRGINIA</b>				
Madison	3,800	3,700	97	
Orange	7,100	7,000	98	
Shenandoah	11,100	11,000	99	
<b>WEST VIRGINIA</b>				
Hampshire	5,900	5,800	98	
(Continued on page A-204)				
<b>Station Totals</b>		<b>2,559,300</b>	<b>2,540,900</b>	<b>99</b>
<b>Net Weekly Circulation (1987)</b>			<b>1,551,100</b>	
<b>Average Daily Circulation (1987)</b>			<b>838,100</b>	

# District of Columbia—Washington

## WRC-TV

Ch. 4

**Network Service:** NBC.

**Licensee:** NBC Subsidiary Inc. 5, 4001 Nebraska Ave. NW, Washington, DC 20016.

**Studio:** 4001 Nebraska Ave. NW, Washington, DC 20016.

**Telephone:** 202-885-4000. **TWX:** 202-965-0804.

**Technical Facilities:** Channel No. 4 (66-72 MHz). Authorized power: 100-kw visual, 15.1-kw aural. Antenna: 570-ft. above av. terrain, 458-ft. above ground, 849-ft. above sea level.

Latitude 38° 56' 23.8"  
Longitude 77° 04' 53.5"

**Transmitter:** 4001 Nebraska Ave. NW.

**Satellite Earth Stations:** Scientific-Atlanta, 7-meter; Scientific-Atlanta, 5-meter.

**FM Affiliate:** WKYS, 20-kw, 93.9 MHz (No. 230), 480-ft.

**News Services:** AP, UPI, NBC.

**Ownership:** National Broadcasting Co. Inc. See Group Ownership of Television Stations.

**Began Operation:** June 27, 1947. Sale to present owner approved by FCC June 5, 1986.

**Represented (sales):** NBC TV Spot Sales.

### Personnel:

JERRY NACHMAN, vice president & general manager.  
LAURENCE TOMPKINS, sales director.  
THOMAS MANN, director, facilities & engineering.  
STEPHEN DICKLER, sales manager.  
LARRY SPERO, sales manager.  
KATHLEEN McCAMPBELL, director, programming.  
RICHARD RAAB, director, operations & engineering production.  
RICHARD GOGGIN, director, advertising & promotion.  
JACK ABERNETHY, director, business affairs.  
JOHN ANNIS, director, employee relations.  
BRET MARCUS, director, news.

**Rates:** Rates: On request.

**NETWORK BASE HOURLY RATE:** \$2150.

**City of License:** Washington. **ADI:** Washington. **Rank:** 9.

Total Households: © MSI Consumer Market Data as of 1/1/87. TV Homes, TV% and Circulation © 1987 Arbitron. County coverage based on Arbitron study.

Net Weekly Circulation	State County	Total Households	TV Households	%
<b>50% &amp; Over</b>	<b>DISTRICT OF COLUMBIA</b>			
	Dist Of Columbia	251,400	248,800	99
	<b>MARYLAND</b>			
	Calvert	14,000	13,800	99
	Charles	26,900	26,600	99
	Dorchester	11,400	11,300	99
	Frederick	44,800	44,500	99
	Howard	53,000	52,700	99
	Montgomery	236,400	235,500	100
	Prince Georges	238,100	237,300	100
	St Marys	22,100	21,900	99
	Washington	41,400	41,100	99
	<b>VIRGINIA</b>			
	Arlington	126,900	126,200	99
	Clarke	3,800	3,800	100
	Culpeper	8,300	8,200	99
	Fairfax	259,100	258,200	100
	Fauquier	13,900	13,700	99
	Frederick	20,200	20,000	99
	King George	3,900	3,900	100



WRC-TV BPCT-2103 Granted 4/17/57

© American Map Corp., 14244

Net Weekly Circulation	State County	Total Households	TV Households	%	
<b>50% &amp; Over</b>	Loudoun	23,000	22,700	99	
	Page	7,500	7,500	100	
	Prince William	59,500	59,100	99	
	Rappahannock	2,500	2,500	100	
	Shenandoah	11,100	11,000	99	
	Spotsylvania	19,800	19,600	99	
	Stafford	15,500	15,300	99	
	Warren	8,800	8,700	99	
	<b>WEST VIRGINIA</b>				
	Berkeley	19,300	19,100	99	
Hampshire	5,900	5,800	98		
Jefferson	12,100	12,000	99		
Morgan	4,400	4,300	98		
<b>Between 25-49%</b>	<b>MARYLAND</b>				
	Anne Arundel	140,100	139,400	100	
	Carroll	37,700	37,500	99	
	Queen Annes	10,400	10,300	99	
	Talbot	11,000	10,900	99	
	Wicomico	25,600	25,400	99	
<b>PENNSYLVANIA</b>					
Franklin	44,200	42,800	97		
Fulton	5,300	5,000	95		
<b>VIRGINIA</b>					
Madison	3,800	3,700	97		
Orange	7,100	7,000	98		
Rockingham	27,000	26,700	99		
Westmoreland	5,700	5,600	98		
<b>WEST VIRGINIA</b>					
Hardy	3,800	3,700	97		
(Continued on page A-204)					
<b>Station Totals</b>		<b>2,638,000</b>	<b>2,619,200</b>	<b>99</b>	
<b>Net Weekly Circulation (1987)</b>			<b>1,543,900</b>		
<b>Average Daily Circulation (1987)</b>			<b>855,200</b>		

# District of Columbia—Washington

**WTTG**

Ch. 5

**Network Service:** Fox.

**Licensee:** Fox Television Stations Inc., 5151 Wisconsin Ave. NW, Washington, DC 20016.

**Studio:** 5151 Wisconsin Ave. NW, Washington, DC 20016.

**Telephone:** 202-244-5151. **TWX:** 910-881-5757.

**Technical Facilities:** Channel No. 5 (76-82 MHz). Authorized power: 100-kw visual, 15-kw aural. Antenna: 770-ft. above av. terrain, 705-ft. above ground, 1049-ft. above sea level.

Latitude 38° 57' 21"  
Longitude 77° 04' 57"

**Transmitter:** 5151 Wisconsin Ave. NW, Washington.

**Multichannel TV Sound:** Stereo only.

**Satellite Earth Stations:** Microdyne, 10-meter; Microdyne, 5-meter; Microdyne receivers.

**News Services:** AP, UPI.

**Ownership:** Fox Television Stations Inc. See Group Ownership of Television Stations.

**Began Operation:** January 1, 1947. Sale by Metromedia Inc. to present owner approved by FCC Nov. 14, 1985.

**Represented (sales):** TeleRep Inc.

**Personnel:**

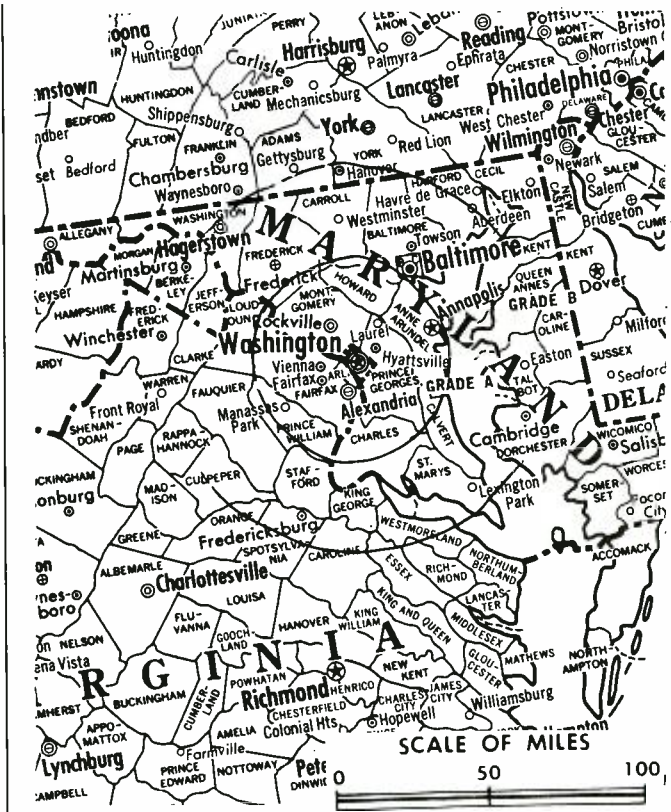
- BETTY ENDICOTT, vice president & general manager.
- LARRY MALONEY, vice president & general sales manager.
- GARY QUINN, chief engineer.
- JOE CRISTIANO, local sales manager.
- PENNY HAFT, national sales manager.
- JOSEPH SAITTA, news director.
- LINDY SPERO, vice president & director, creative services.
- BILL CUNNINGHAM, vice president & business manager.
- DEBORAH DUGAN, director, public services.
- JOE PERRY, director, research.
- MARK POERTNER, production manager.
- DONNA HARRIS, traffic manager.

**Rates:** On request.

**City of License:** Washington. **ADI:** Washington. **Rank:** 9.

Total Households: © MSI Consumer Market Data as of 1/1/87. TV Homes, TV% and Circulation © 1987 Arbitron. County coverage based on Arbitron study.

Net Weekly Circulation	State County	Total Households	TV Households	%	
<b>50% &amp; Over</b>	<b>DISTRICT OF COLUMBIA</b>				
		Dist Of Columbia	251,400	248,800	99
	<b>MARYLAND</b>				
		Allegany	29,300	29,000	99
		Anne Arundel	140,100	139,400	100
		Calvert	14,000	13,800	99
		Caroline	9,000	8,900	99
		Carroll	37,700	37,500	99
		Charles	26,900	26,600	99
		Dorchester	11,400	11,300	99
		Frederick	44,800	44,500	99
		Howard	53,000	52,700	99
		Kent	6,500	6,400	98
		Montgomery	236,400	235,500	100
		Prince Georges	238,100	237,300	100
		Queen Annes	10,400	10,300	99
		St Marys	22,100	21,900	99
		Talbot	11,000	10,900	99
		Washington	41,400	41,100	99



WTTG BMPCT-5854 Granted 6/25/63

© American Map Corp., 14244

Net Weekly Circulation	State County	Total Households	TV Households	%
<b>50% &amp; Over</b>	Wicomico	25,600	25,400	99
	<b>PENNSYLVANIA</b>			
	Franklin	44,200	42,800	97
	Fulton	5,300	5,000	95
	<b>VIRGINIA</b>			
	Arlington	126,900	126,200	99
	Clarke	3,800	3,800	100
	Culpeper	8,300	8,200	99
	Fairfax	259,100	258,200	100
	Fauquier	13,900	13,700	99
	Frederick	20,200	20,000	99
	King George	3,900	3,900	100
	Loudoun	23,000	22,700	99
	Madison	3,800	3,700	97
	Page	7,500	7,500	100
	Prince William	59,500	59,100	99
	Rappahannock	2,500	2,500	100
	Rockingham	27,000	26,700	99
	Shenandoah	11,100	11,000	99
	Spotsylvania	19,800	19,600	99
	Stafford	15,500	15,300	99
	Warren	8,800	8,700	99
	Westmoreland	5,700	5,600	98
	<b>WEST VIRGINIA</b>			
	Berkeley	19,300	19,100	99
	Hampshire	5,900	5,800	98
	Jefferson	12,100	12,000	99
	Mineral	10,300	10,200	99
	Morgan	4,400	4,300	98
(Continued on page A-205)				
<b>Station Totals</b>		<b>4,379,600</b>	<b>4,340,300</b>	<b>99</b>
<b>Net Weekly Circulation (1987)</b>			<b>1,992,100</b>	
<b>Average Daily Circulation (1987)</b>			<b>884,200</b>	



# District of Columbia—Washington

## WUSA

Ch. 9

**Network Service:** CBS.

**Licensee:** Gannett Co. Inc., 4001 Brandywine St. NW, Broadcast House, Washington, DC 20016.

**Studio:** Broadcast House, 4001 Brandywine St. NW, Washington, DC 20016.

**Telephone:** 202-364-3900. **TWX:** 710-822-9776.

**Technical Facilities:** Channel No. 9 (186-192 MHz). Authorized power: 316-kw visual, 31.6-kw aural. Antenna: 770-ft. above av. terrain, 640-ft. above ground, 1049-ft. above sea level.

Latitude 38° 57' 01"  
Longitude 77° 04' 47"

**Transmitter:** Broadcast House.

**Satellite Earth Stations:** Scientific-Atlanta, 7-meter C-band; Scientific-Atlanta, 4.5-meter C-band; Harris, 6.1-meter C-band; Harris, 4.5-meter Ku-band; Harris & Scientific-Atlanta receivers.

**News Services:** AP, UPI, Reuters, Western Union Weather.

**Ownership:** Gannett Co. Inc., 100%. See Group Ownership & Newspaper Ownership of TV Stations.

**Began Operation:** January 16, 1949 as WOIC. Sold to CBS (45%) and Washington Post (55%) August 1950 (Television Digest, Vol. 6:25). Washington Post acquired 100% in October 1954 (Vol. 10:42). Exchange for WWJ-TV (now WDIV), Detroit, MI approved by FCC May 18, 1978 (Vol. 17:58; 18:21). Sale by Evening News Assn. to present owner approved Jan. 13, 1986.

**Represented (sales):** Blair Television.

**Represented (legal):** Pierson, Ball & Dowd.

**Personnel:**

- RONALD TOWNSEND, president & general manager.
- HENRY K. YAGGI III, director of sales.
- PAUL TRELSTAD, national sales manager.
- STEPHEN COOK, local sales manager.
- LAWRENCE HERBSTER, director, business affairs.
- JAMES MARTIN, operations manager.
- LOUISE ABERNATHY, personnel manager.
- HENRY PRICE, director, programming & marketing.
- DAVID PEARCE, news director.
- DIANE DIGIT, public relations manager.
- MARK DeSANTIS, promotion manager.
- SANDRA BUTLER, director, broadcast operations.
- HENRY R. OWEN, director of engineering.

**Highest 30 Sec. Rate:** \$8000.

**NETWORK BASE HOURLY RATE:** \$2350.

**City of License:** Washington. **ADI:** Washington. **Rank:** 9.

Total Households: © MSI Consumer Market Data as of 1/1/87. TV Homes, TV% and Circulation © 1987 Arbitron. County coverage based on Arbitron study.

Net Weekly Circulation	State County	Total Households	TV Households	%
<b>50% &amp; Over</b>	<b>DISTRICT OF COLUMBIA</b>			
	Dist Of Columbia	251,400	248,800	99
	<b>MARYLAND</b>			
	Allegany	29,300	29,000	99
	Calvert	14,000	13,800	99
	Charles	26,900	26,600	99
	Frederick	44,800	44,500	99
	Howard	53,000	52,700	99
	Montgomery	236,400	235,500	100
	Prince Georges	238,100	237,300	100
St Marys	22,100	21,900	99	
Talbot	11,000	10,900	99	



WUSA BMPCT-7389 Granted 8/17/72

©American Map Corp., 14244

Net Weekly Circulation	State County	Total Households	TV Households	%
<b>50% &amp; Over</b>	Washington	41,400	41,100	99
	<b>PENNSYLVANIA</b>			
	Franklin	44,200	42,800	97
	Fulton	5,300	5,000	95
	<b>VIRGINIA</b>			
	Arlington	126,900	126,200	99
	Clarke	3,800	3,800	100
	Culpeper	8,300	8,200	99
	Fairfax	259,100	258,200	100
	Fauquier	13,900	13,700	99
	Frederick	20,200	20,000	99
	King George	3,900	3,900	100
	Loudoun	23,000	22,700	99
	Madison	3,800	3,700	97
	Page	7,500	7,500	100
	Prince William	59,500	59,100	99
	Rappahannock	2,500	2,500	100
	Shenandoah	11,100	11,000	99
	Spotsylvania	19,800	19,600	99
	Stafford	15,500	15,300	99
Warren	8,800	8,700	99	
Westmoreland	5,700	5,600	98	
<b>WEST VIRGINIA</b>				
Berkeley	19,300	19,100	99	
Hampshire	5,900	5,800	98	
Hardy	3,800	3,700	97	
Jefferson	12,100	12,000	99	
Mineral	10,300	10,200	99	
Morgan	4,400	4,300	98	
(Continued on page A-205)				
<b>Station Totals</b>		<b>2,566,600</b>	<b>2,548,000</b>	<b>99</b>
<b>Net Weekly Circulation (1987)</b>			<b>1,598,900</b>	
<b>Average Daily Circulation (1987)</b>			<b>903,700</b>	

## District of Columbia

### WDCA-TV , Washington (Arbitron Data Continued)

Net Weekly Circulation	State County	Total Households	TV Households Households	%
<b>Between 5-24%</b>	<b>VIRGINIA</b>			
	Dinwiddie	21,100	20,800	99
	Henrico	74,200	73,600	99
	Montgomery	26,100	25,800	99
	Northumberland	4,000	3,900	97
	Orange	7,100	7,000	98
	Rockingham	27,000	26,700	99
	Stafford	15,500	15,300	99
	Westmoreland	5,700	5,600	98
	Newport News City	54,500	54,100	99
	Norfolk City	91,900	91,100	99
	Portsmouth City	36,500	36,200	99
	Va Beach City	109,700	109,000	99
	<b>WEST VIRGINIA</b>			
	Berkeley	19,300	19,100	99
	Grant	3,800	3,700	97
	Hardy	3,800	3,700	97
	Jefferson	12,100	12,000	99

### WJLA-TV , Washington (Arbitron Data Continued)

Net Weekly Circulation	State County	Total Households	TV Households Households	%
<b>Between 5-24%</b>	<b>MARYLAND</b>			
	Baltimore	256,500	255,300	100
	Caroline	9,000	8,900	99
	Carroll	37,700	37,500	99
	Kent	6,500	6,400	98
	Queen Annes	10,400	10,300	99
	Wicomico	25,600	25,400	99
	Baltimore City	278,900	277,600	100
	<b>PENNSYLVANIA</b>			
	Adams	24,700	24,100	98
	Bedford	17,600	17,100	97
	<b>VIRGINIA</b>			
	Augusta	32,600	32,200	99
	Essex	3,200	3,100	97
	Northumberland	4,000	3,900	97
	Rockingham	27,000	26,700	99
	<b>WEST VIRGINIA</b>			
	Hardy	3,800	3,700	97

### WRC-TV , Washington (Arbitron Data Continued)

Net Weekly Circulation	State County	Total Households	TV Households Households	%
<b>Between 5-24%</b>	<b>DELAWARE</b>			
	Sussex	40,200	39,700	99
	<b>MARYLAND</b>			
	Allegany	29,300	29,000	99
	Baltimore	256,500	255,300	100
	Caroline	9,000	8,900	99
	Harford	53,700	53,400	99
	Kent	6,500	6,400	98
	Baltimore City	278,900	277,600	100
	<b>PENNSYLVANIA</b>			
	Adams	24,700	24,100	98
	<b>VIRGINIA</b>			
	Augusta	32,600	32,200	99
	Caroline	6,400	6,300	98
	Essex	3,200	3,100	97
	Northumberland	4,000	3,900	97
	Richmond	2,500	2,500	100
	<b>WEST VIRGINIA</b>			
	Grant	3,800	3,700	97

**SEE . . .**  
**you do read the ads**

AND SO DO THE  
OTHER USERS OF THIS  
FACTBOOK.  
EVERY TIME YOU USE THIS BOOK,  
YOU SEE THESE ADS.  
THIS IS THE LOGICAL PLACE  
FOR YOUR AD.

## District of Columbia

### WTTG , Washington (Arbitron Data Continued)

Net Weekly Circulation	State County	Total Households	TV Households Households	%
<b>Between 25-49%</b>	<b>DELAWARE</b>			
	Sussex	40,200	39,700	99
	<b>MARYLAND</b>			
	Baltimore	256,500	255,300	100
	Harford	53,700	53,400	99
	Somerset	6,700	6,600	99
	Worcester	13,800	13,600	99
	<b>NORTH CAROLINA</b>			
	Cumberland	84,900	83,900	99
	<b>PENNSYLVANIA</b>			
	Adams	24,700	24,100	98
	<b>VIRGINIA</b>			
	Albemarle	37,800	37,100	98
	Augusta	32,600	32,200	99
	Caroline	6,400	6,300	98
	Henrico	74,200	73,600	99
	James City	12,000	11,800	98
	Montgomery	26,100	25,800	99
	Orange	7,100	7,000	98
	Roanoke	75,600	75,000	99
	York	15,900	15,800	99
Hampton City	43,900	43,600	99	
Newport News City	54,500	54,100	99	
Va Beach City	109,700	109,000	99	
<b>WEST VIRGINIA</b>				
Grant	3,800	3,700	97	
Hardy	3,800	3,700	97	
<b>Between 5-24%</b>	<b>DELAWARE</b>			
	Kent	36,500	36,200	99
	<b>MARYLAND</b>			
	Cecil	22,700	22,600	100
	Baltimore City	278,900	277,600	100
	<b>NORTH CAROLINA</b>			
	Craven	27,100	26,900	99
	Edgecombe	19,900	19,600	98
	Nash	26,300	25,900	98
	Pitt	35,900	35,400	99
	Wake	133,900	132,600	99
	Wilson	23,600	23,300	99
	<b>PENNSYLVANIA</b>			
	Bedford	17,600	17,100	97
	Cumberland	71,200	69,900	98
	Huntingdon	15,300	14,900	97
	Mifflin	17,800	17,200	97
	Perry	14,500	14,100	97
	York	125,600	123,300	98
	<b>SOUTH CAROLINA</b>			
	Lexington	60,200	59,400	99
	Richland	98,700	97,500	99
	<b>VIRGINIA</b>			
	Accomack	11,500	11,300	98
	Chesterfield	62,000	61,700	100
	Dinwiddie	21,100	20,800	99
	Essex	3,200	3,100	97
	Greene	3,000	2,900	97
	Hanover	18,400	18,100	98
	Henry	27,100	26,800	99
	Louisa	6,700	6,500	98
Northumberland	4,000	3,900	97	
Pittsylvania	40,200	39,700	99	
Prince George	14,800	14,700	99	
Richmond	2,500	2,500	100	
Rockbridge	10,600	10,400	98	
Norfolk City	91,900	91,100	99	
Portsmouth City	36,500	36,200	99	
Richmond City	85,600	84,900	99	

### WUSA , Washington (Arbitron Data Continued)

Net Weekly Circulation	State County	Total Households	TV Households Households	%
<b>Between 25-49%</b>	<b>MARYLAND</b>			
	Anne Arundel	140,100	139,400	100
	Dorchester	11,400	11,300	99
	<b>VIRGINIA</b>			
	Albemarle	37,800	37,100	98
	Augusta	32,600	32,200	99
	Orange	7,100	7,000	98
	Rockingham	27,000	26,700	99
	<b>WEST VIRGINIA</b>			
	Grant	3,800	3,700	97
<b>Between 5-24%</b>	<b>MARYLAND</b>			
	Baltimore	256,500	255,300	100
	Caroline	9,000	8,900	99
	Carroll	37,700	37,500	99
	Kent	6,500	6,400	98
	Queen Annes	10,400	10,300	99
	Baltimore City	278,900	277,600	100
	<b>PENNSYLVANIA</b>			
	Adams	24,700	24,100	98
	<b>VIRGINIA</b>			
	Caroline	6,400	6,300	98
	Essex	3,200	3,100	97
	Northumberland	4,000	3,900	97
Richmond	2,500	2,500	100	

## TELEVISION and CABLE ACTION UPDATES

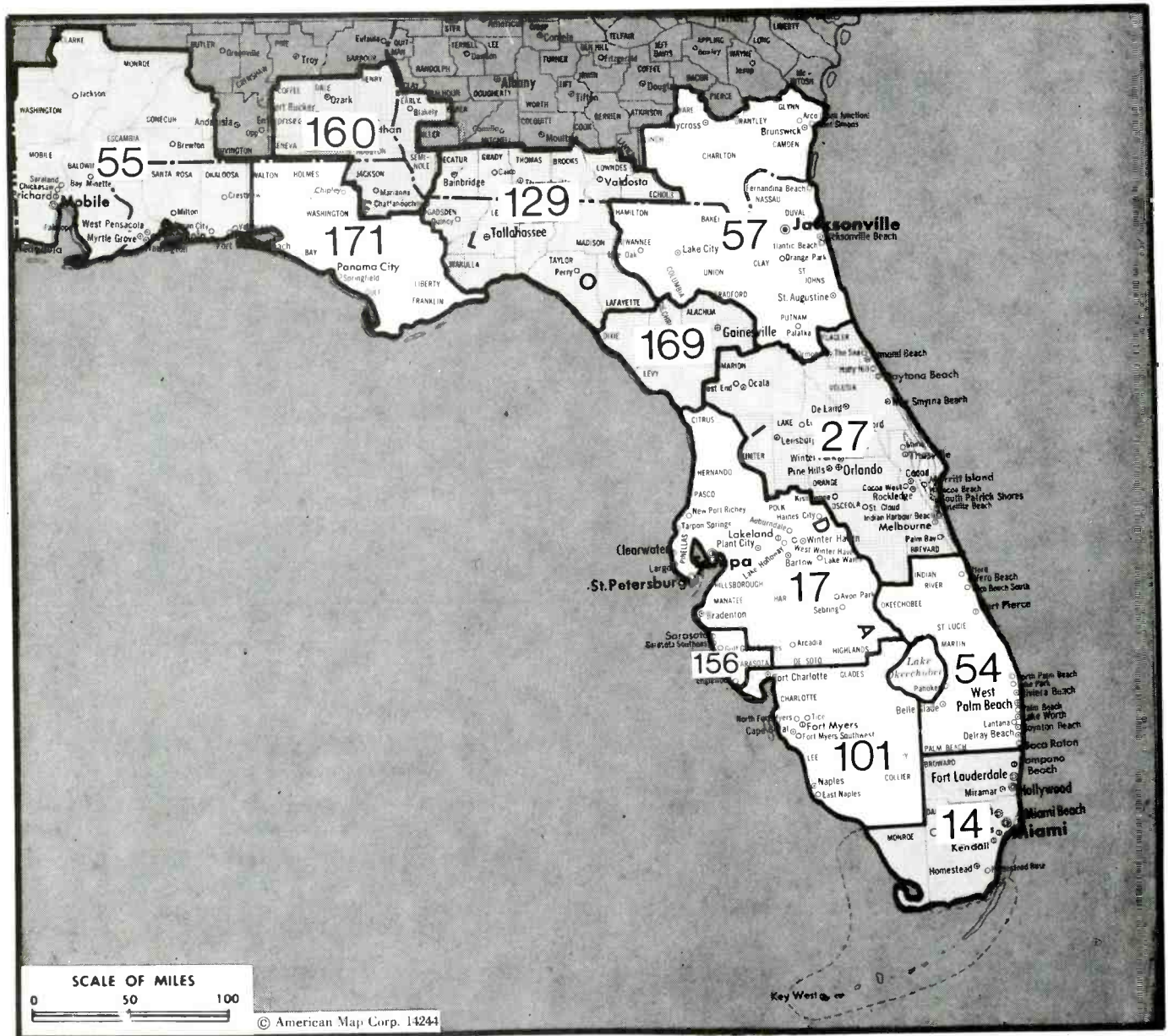
Weekly updates for decision-makers who want to follow new applications, permits, sales, franchises, grants and regulatory changes. The intelligence you need to locate new leads for equipment and sales . . . track the expansion or new activities of competitors . . . target opening markets . . . explore acquisition opportunities . . . and gain advance information about the use of new technologies.

For subscription information, call us collect:  
(202) 872-9200.



Television Digest, Inc.  
1836 Jefferson Place, N.W.  
Washington, D.C. 20036

# Florida



Market	Arbitron ADI TV Households	Rank	Market Area Commercial TV Stations
Miami, FL.....	1,202,400	14	WBFS-TV (33), WCIX (6), WDZL (39), WHFT (45), WLTV (23), WPLG (10), WSCV (51), WSVN (7), WTUV (4)
Tampa-St. Petersburg, FL.....	1,090,400	17	WCLF (22), WFTS (28), WTMV (32), WTOG (44), WTSP-TV (10), WTVT (13), WXFL (8), WAYK (56), WCPX-TV (6), WESH (2), WFTV (9), WIYE (55), WMOD (43), WOFL (35), WOGX (51), WTGL-TV (52)
Orlando-Daytona Beach-Melbourne, FL.....	753,000	27	WFLX (29), WPEC (12), WPTV (5), WTVX (34)
West Palm Beach-Ft. Pierce-Vero Beach, FL.....	447,800	54	WALA-TV (10), WEAR-TV (3), WFGX (35), WHBR (33), WJTC (44), WKRG-TV (5), WMPV-TV (21), WPAN (53), WPMI (15)
Mobile, AL-Pensacola, FL.....	435,500	55	WAWS-TV (30), WJKS (17), WJXT (4), WNFT (47), WTLV (12)
Jacksonville, FL.....	426,700	57	WBBH-TV (20), WEVU (26), WFTX (36), WINK-TV (11)
Fort Myers-Naples, FL.....	214,800	101	WCTV (6), WTWC (40), WTXL-TV (27), WVGA (44)
Tallahassee, FL-Thomasville, GA.....	161,300	129	WWSB (40)
Sarasota, FL.....	116,200	156	WDHN (18), WTVY (4)
Dothan, AL.....	97,600	160	WCJB (20)
Gainesville, FL.....	80,800	169	WJHG-TV (7), WMBB (13)
Panama City, FL.....	78,300	171	

**State Cross Reference List**  
 Communities That Receive Programs of  
 Stations That are Located Elsewhere

WWSB, Bradenton .....	See Sarasota, FL
WCPX-TV, WESH-TV, WFTV, Daytona Beach.....	See Orlando, FL
WFTX, Fort Myers .....	See Cape Coral, FL
WTVX, Fort Pierce .....	See Palm Beach, FL
WOGX, Gainesville .....	See Ocala, FL
WAYK, Melbourne .....	See Orlando, FL
WMOD, Melbourne .....	See Orlando, FL
WSCV, Miami .....	See Fort Lauderdale, FL
WEVU, Naples .....	See Fort Myers, FL
WIYE, Orlando .....	See Leesburg, FL
WTGL-TV, Orlando .....	See Cocoa, FL
WALA-TV, WKRG-TV, WMPV-TV & WPMI, Pensacola .....	See Mobile, AL
WPAN, Pensacola .....	See Fort Walton Beach, FL
WXFL, WFTS, WTOG, WTSP-TV & WTVT, St. Petersburg .....	See Tampa, FL
WVGA, Tallahassee .....	See Valdosta, GA
WCLF, Tampa .....	See Clearwater, FL
WTMV, Tampa .....	See Lakeland, FL
WTVX, Vero Beach .....	See Palm Beach, FL
WFLX & WPEC, West Palm Beach .....	See Palm Beach, FL

**Florida Station Status as of October 1, 1987**

	VHF	UHF	TOTAL
Commercial Television Stations	19	31	50
Educational Television Stations	5	7	12
	24	38	62

Did you read  
**Television Digest**  
 this week?

# Florida—Cape Coral

**WFTX**

**Ch. 36**

**Network Service:** Fox.

**Licensee:** Wabash Valley Bcstg. Corp.

**Studio:** 621 Pine Island Blvd. SW, Cape Coral, FL 33904.

**Telephone:** 813-574-3636.

**Technical Facilities:** Channel No. 36 (602-608 MHz). Authorized power: 5000-kw max. visual, 500-kw max. aural. Antenna: 1476-ft. above av. terrain, 1477-ft. above ground, 1506-ft. above sea level.

Latitude 26° 47' 43"  
Longitude 81° 48' 04"

**Transmitter:** 4.9-mi. SSW of Tuckers Corner.

**Satellite Earth Stations:** Microdyne, 7-meter C-band; Prodelin, 3-meter C-band; United Satellite Systems, 3-meter Ku-band; Automation Techniques receivers.

**Ownership:** Wabash Valley Broadcasting Corp., 100%. See Group Ownership of Television Stations.

**Began Operation:** October 14, 1985. Sale to present owner by Family TV Assoc. approved by FCC Nov. 25, 1986 (*Television Digest*, Vol. 26:38).

**Represented (sales):** Independent TV Sales.

**Represented (legal):** Dow, Lohnes & Albertson.

**Represented (engineering):** B. Scott Baxter & Associates.

**Personnel:**  
HUGH ROBINSON, vice president & general manager.  
JERRY BLEVINS, chief engineer.

**Highest One Hour Rate:** \$2000.

**Highest 30 Sec. Rate:** \$225.

**City of License:** Cape Coral. **ADI:** Fort Myers-Naples. **Rank:** 101.

Total Households: © MSI Consumer Market Data as of 1/1/87. TV Homes, TV% and Circulation © 1987 Arbitron. County coverage based on Arbitron study.

Net Weekly Circulation	State County	Total Households	TV Households	%
Between 25-49%	FLORIDA Charlotte	36,800	36,300	99



Net Weekly Circulation	State County	Total Households	TV Households	%
Between 25-49%	Collier	50,400	49,300	98
	De Soto	7,700	7,600	99
	Hendry	7,600	7,400	97
	Lee	114,700	113,400	99
Between 5-24%	FLORIDA	2,800	2,700	96
	Glades	24,600	24,200	98
	Sarasota	115,200	114,100	99
<b>Station Totals</b>		<b>359,800</b>	<b>355,000</b>	<b>98</b>
<b>Net Weekly Circulation (1987)</b>			<b>108,000</b>	
<b>Average Daily Circulation (1987)</b>			<b>39,300</b>	

# Florida—Clearwater

**WCLF**

**Ch. 22**

**Network Service:** None, independent.

**Licensee:** Christian Television Corp. Inc., 6922 142nd Ave. N., Largo, FL 33541.

**Studio:** 6922 142nd Ave. N., Largo, FL 33541.

**Telephone:** 813-535-5622.

**Technical Facilities:** Channel No. 22 (518-524 MHz). Authorized power: 5000-kw max. & 1170-kw horizontal visual, 500-kw max. & 117-kw horizontal aural. Antenna: 1429-ft. above av. terrain, 1538-ft. above ground, 1549-ft. above sea level.

Latitude 28° 11' 04"  
Longitude 82° 45' 39"

**Transmitter:** 2.6-mi. N of Tarpon Springs.

**Satellite Earth Stations:** Transmit/receive Vertex, 6.1-meter Ku-band; Comtech, 5-meter C-band.

**Ownership:** Christian Television Network, 100%. See Group Ownership of Television Stations.

**Began Operation:** October 24, 1979.

**Represented (legal):** Gammon & Grange.

**Personnel:**

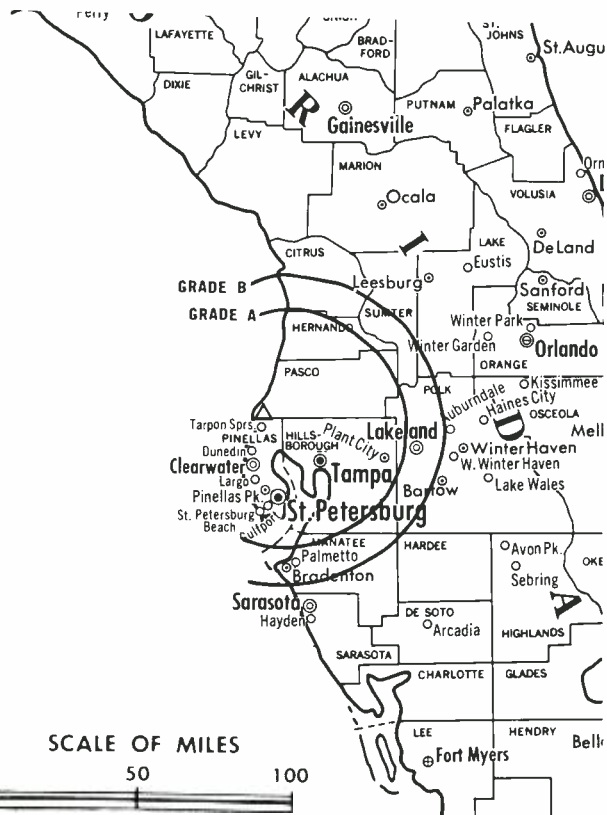
ROBERT R. D'ANDREA, general manager.  
ROBERT KENNEDY, director of cable relations/special projects.  
CLAY MULLINS, sales manager.  
JACK JARVIS, production manager.  
CARL BERGER, chief engineer.

**Highest One Hour Rate:** \$760.

**Highest 30 Sec. Rate:** \$90.

**City of License:** Clearwater. **ADI:** Tampa-St. Petersburg. **Rank:** 17.

Total Households: © MSI Consumer Market Data as of 1/1/87. TV Homes, TV% and Circulation © 1987 Arbitron. County coverage based on Arbitron study.



WCLF BMPCT-790425KG Granted 9/25/79 © American Map Corp., 14244

Net Weekly Circulation	State County	Total Households	TV Households	%
Between 5-24%	<b>FLORIDA</b>			
	Hernando	30,600	30,100	99
	Hillsborough	287,400	284,700	99
	Pasco	104,900	103,700	99
	Pinellas	374,700	371,600	99
<b>Station Totals</b>		<b>797,600</b>	<b>790,100</b>	<b>99</b>
<b>Net Weekly Circulation (1987)</b>				<b>57,700</b>
<b>Average Daily Circulation (1987)</b>				<b>19,500</b>

# Florida—Cocoa

## WTGL-TV

Ch. 52

**Network Service:** None, independent.

**Licensee:** Good Life Broadcasting Inc., Box 1852, Cocoa, FL 32922-1852.

**Studios:** 26 Forrest Ave., Cocoa, FL 32922; 1205 29th St., Orlando, FL 32805.

**Telephones:** 305-631-2730, Cocoa; 305-422-5257, Orlando.

**Technical Facilities:** Channel No. 52 (698-704 MHz). Authorized power: 4720-kw max. visual, 472-kw max. aural. Antenna: 934-ft. above av. terrain, 1005-ft. above ground, 1049-ft. above sea level.

Latitude	28°	18'	26"
Longitude	80°	54'	48"

Requests CP for change 5000-kw max. visual, 1450-ft. above av. terrain, 1418-ft. above ground, 1482-ft. above sea level, lat. 28° 34' 51", long. 81° 04' 32", transmitter to Bithlo Antenna Farm, 2.5-mi. NE of Bithlo. BPCT-870811KF.

**Transmitter:** Deseret Ranches, Star Rte. 1250, Melbourne.

**Satellite Earth Stations:** 2 in operation, 5-meter & 3.5-meter; Harris, Microwave Assoc. receivers.

**Ownership:** Christian Television Network, 100%. See Group Ownership of Television Stations.

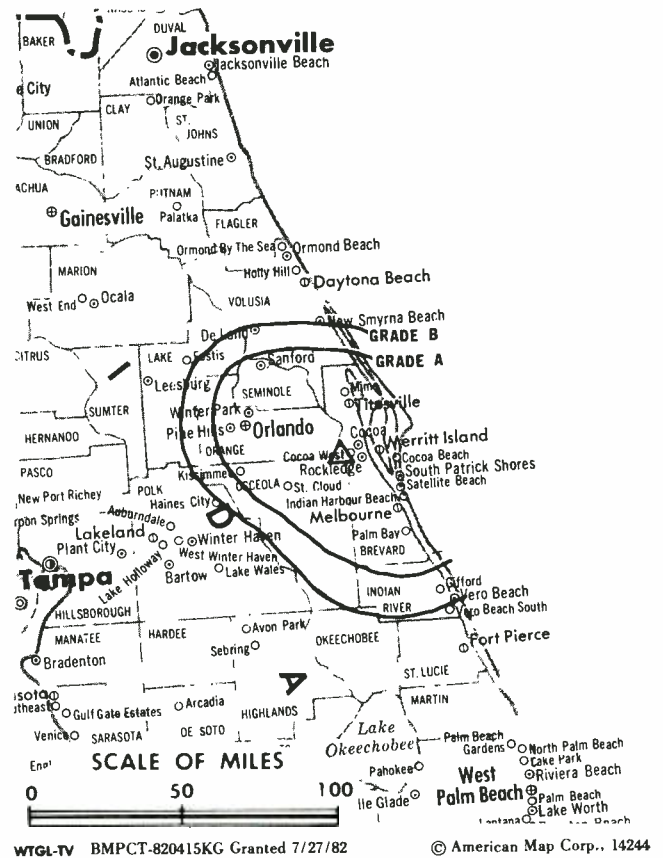
**Began Operation:** August 16, 1982.

**Represented (legal):** Gammon & Grange.

**Represented (engineering):** Serge Bergen.

### Personnel:

KEN MIKESELL, operations manager.  
BILL BRYAN, chief engineer.



**Highest One Hour Rate:** \$690.

**Highest 30 Sec. Rate:** \$70.

**Arbitron Data:** Not available.

**City of License:** Cocoa. **ADI:** Orlando-Daytona Beach-Melbourne. **Rank:** 27.



# Florida—Fort Lauderdale

**WSCV**

**Ch. 51**

**Network Service:** Telemundo.

**Licensee:** Telemundo Group Inc.

**Studio:** 2100 Coral Way, Miami, FL 33145.

**Telephone:** 305-854-5151.

**Technical Facilities:** Channel No. 51 (692-698 MHz). Authorized power: 2138-kw max. & 661-kw horizontal visual, 129-kw horizontal aural. Antenna: 1020-ft. above av. terrain, 1042-ft. above ground, 1049-ft. above sea level.

Latitude 25° 59' 37"  
Longitude 80° 10' 29"

Requests CP for change 2073-kw max. visual, 207.3-kw max. aural, 1048-ft. above av. terrain, 1048-ft. above ground, 1055-ft. above sea level, lat. 25° 59' 34", long. 80° 10' 27", transmitter to SE corner of S. 33rd Ave. & Pembroke Rd. BPCT-870325KT.

**Transmitter:** 3200 Pembroke Rd., Pembroke Park, FL.

**Satellite Earth Stations:** 2 in operation; Harris receivers.

**News Services:** AP, CNN.

**Ownership:** Telemundo Group Inc., 100%. See Group Ownership of Television Stations.

**Began Operation:** December 6, 1968 as WSMS-TV; left air Aug. 10, 1970. Sale by Gold Coast Telecasting approved by FCC Jan. 12, 1972. Resumed operation Feb. 14, 1972. Sale to Oak Industries by William F. Johns, Alvin Koenig, et al., approved by FCC Feb. 29, 1980. Previous sale by Trustee in Bankruptcy approved July 14, 1976. Subscription TV authorization granted March 23, 1979. Sale to John Blair & Co. approved by FCC Oct. 9, 1984 (*Television Digest*, Vol. 24:33). Controlling interest in John Blair & Co. was purchased by Reliance Group & approved by FCC Sept. 18, 1986 (Vol. 26:21-29, 33, 34).

**Represented (sales):** Blair Television.

**Represented (legal):** Covington & Burling.

**Personnel:**

- JULIO RUMBAUT, president.
- TIM COWDEN, station manager.
- STEVE PATZ, national sales manager.
- MANUEL FERNANDEZ, local sales manager.
- ANTONIO DIEGUEZ, program director.
- MIGUEL LORENZO, news director.

**Highest 30 Sec. Rate:** \$500.



WSCV BPCT-4459 Granted 1/12/72

© American Map Corp., No. 14244

**City of License:** Fort Lauderdale. **ADI:** Miami. **Rank:** 14.

Total Households: © MSI Consumer Market Data as of 1/1/87. TV Homes, TV% and Circulation © 1987 Arbitron. County coverage based on Arbitron study.

Net Weekly Circulation	State County	Total Households	TV Households	%
<b>FLORIDA</b>				
Between 5-24%	Dade	667,400	661,700	99
<b>Station Totals</b>		<b>667,400</b>	<b>661,700</b>	<b>99</b>
<b>Net Weekly Circulation (1987)</b>			<b>140,100</b>	
<b>Average Daily Circulation (1987)</b>			<b>86,500</b>	

# Florida—Fort Myers

## WBBH-TV

Ch. 20

**Network Service:** NBC.

**Licensee:** Waterman Bcstg. Corp. of Florida, 3719 Central Ave., Fort Myers, FL 33901.

**Studio:** 3719 Central Ave., Fort Myers, FL 33901.

**Telephone:** 813-939-2020.

**Technical Facilities:** Channel No. 20 (506-512 MHz). Authorized power: 5000-kw max. & 2619-kw horizontal visual, 500-kw max. & 262-kw horizontal aural. Antenna: 1482-ft. above av. terrain, 1518-ft. above ground, 1549-ft. above sea level.

Latitude 26° 49' 27"  
Longitude 81° 45' 51"

**Transmitter:** Rte. 31, 2.3-mi. S of Tuckers Corner.

**Satellite Earth Stations:** 3 in operation; Harris, 10-meter Ku-band; Harris receivers.

**News Service:** AP.

**Ownership:** Waterman Broadcasting Corp. Bernard E. Waterman, pres., 90.0%; Edith B. Waterman, secy.-treas., 10.0%. Waterman Broadcasting also owns WVIR-TV, Charlottesville, VA; KTSA & KTFM(FM), San Antonio, TX.

**Began Operation:** December 18, 1968. Sale to present owners by William N. Dakos, et al., approved by FCC July 9, 1979.

**Represented (sales):** Katz Television.

**Represented (legal):** Cohn & Marks.

**Represented (engineering):** Cohen & Dippell.

**Personnel:**

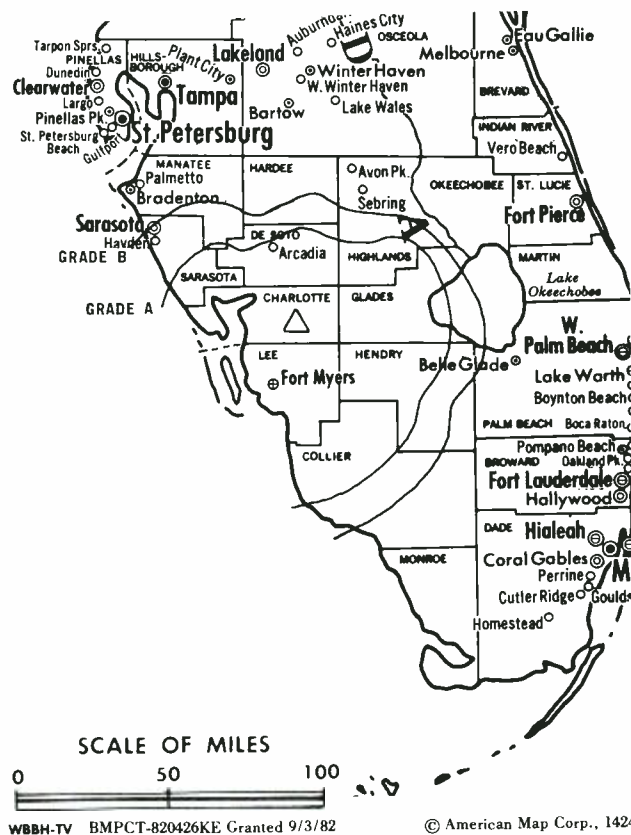
STEVE PONTIUS, vice president & general manager.  
ROBERT M. CLEVELAND, chief engineer.  
NANCY HENDERICKSON, comptroller.  
SANDY CARRILLO, national sales administrator.  
DAVE CROMWELL, news & public affairs administrator.  
KIM DATEMA, program coordinator.  
LISA FAAS, creative services/production.  
DEBI SMITH, computer traffic manager.

**Highest 30 Sec. Rate:** \$1400.

**NETWORK BASE HOURLY RATE:** \$750.

**City of License:** Fort Myers. **ADI:** Fort Myers-Naples. **Rank:** 101.

Total Households: © MSI Consumer Market Data as of 1/1/87. TV Homes, TV% and Circulation © 1987 Arbitron. County coverage based on Arbitron study.



WBBH-TV BMPCT-820426KE Granted 9/3/82

© American Map Corp., 14244

Net Weekly Circulation	State County	Total Households	TV Households	%
<b>50% &amp; Over</b>	<b>FLORIDA</b>			
	Charlotte	36,800	36,300	99
	Collier	50,400	49,300	98
	Hendry	7,600	7,400	97
	Lee	114,700	113,400	99
<b>Between 25-49%</b>	<b>FLORIDA</b>			
	De Soto	7,700	7,600	99
	Glades	2,800	2,700	96
<b>Between 5-24%</b>	<b>FLORIDA</b>			
	Highlands	24,600	24,200	98
	Sarasota	115,200	114,100	99
<b>Station Totals</b>		<b>359,800</b>	<b>355,000</b>	<b>98</b>
<b>Net Weekly Circulation (1987)</b>			<b>212,400</b>	
<b>Average Daily Circulation (1987)</b>			<b>146,400</b>	

# Florida—Naples-Fort Myers

**WEVU**

Ch. 26

**Network Service:** ABC.

**Licensee:** Caloosa Television Corp.

**Studio:** 26 Broadcast Park, 3451 Bonita Bay, Bonita Springs, FL 33923.

**Sales Address:** Box 6260, Fort Myers, FL 33906.

**Telephones:** 813-597-6038; 813-332-0076.

**TWX:** 510-951-7340.

**Technical Facilities:** Channel No. 26 (542-548 MHz). Authorized power: 2770-kw max. & 982-kw horizontal visual, 277-kw max. & 98.2-kw horizontal aural. Antenna: 710-ft. above av. terrain, 734-ft. above ground, 749-ft. above sea level.

Latitude 26° 17' 34"  
Longitude 81° 44' 09"

Requests CP for change 5000-kw max. visual, 500-kw max. aural, 1206-ft. above av. terrain, 1191-ft. above ground, 1216-ft. above sea level, lat. 26° 25' 22", long. 81° 37' 28", transmitter to 5.5-mi. SW of Corkscrew, FL. BPCT-860702KG.

**Transmitter:** 4-mi. SE of Bonita Springs.

**Satellite Earth Stations:** Comtech, 7.3-meter C-band; Vitek, 4.3-meter Ku-band; Microdyne, Pinzone, Standard Communications receivers.

**News Service:** AP.

**Ownership:** The Home News Co., 100%. See Group Ownership of Television Stations.

**Began Operation:** August 21, 1974. Sale to present owner approved by FCC Aug. 24, 1978.

**Represented (sales):** Seitel Inc.

**Represented (legal):** Cordon & Kelly.

**Represented (engineering):** Jules Cohen & Associates.

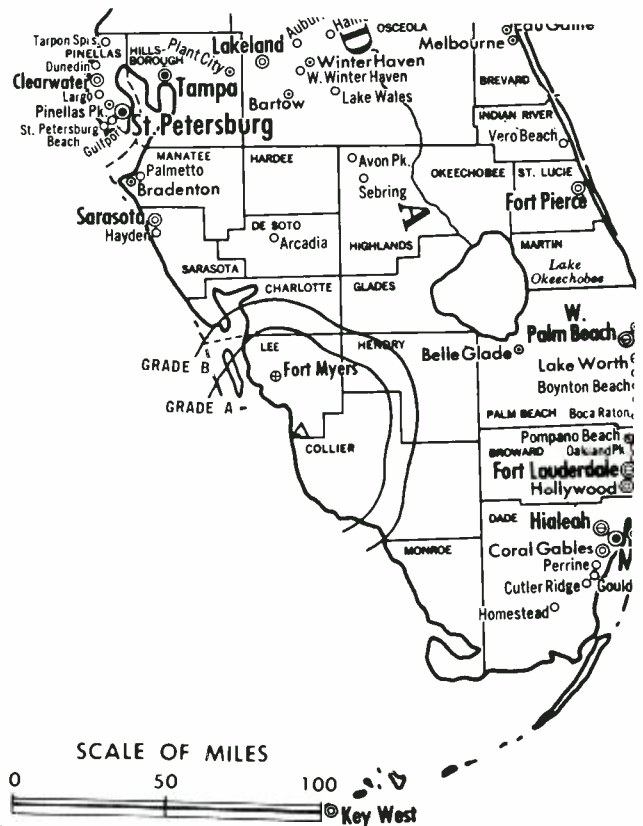
**Personnel:**

RAY KARPOWICZ, president & general manager.  
LARRY LANDAKER, station & general sales manager.  
HANK DOUGLAS, sales manager, Naples.  
DAVE McKELVEY, vice president, engineering.

**Highest 30 Sec. Rate:** \$540.

**City of License:** Naples. **ADI:** Fort Myers-Naples. **Rank:** 101.

Total Households: © MSI Consumer Market Data as of 1/1/87. TV Homes, TV% and Circulation © 1987 Arbitron. County coverage based on Arbitron study.



WEVU BMPCT-7520 Granted 3/12/74

© American Map Corp., 14244

Net Weekly Circulation	State County	Total Households	TV Households	%
<b>50% &amp; Over</b>	<b>FLORIDA</b>			
	Charlotte	36,800	36,300	99
	Collier	50,400	49,300	98
	Lee	114,700	113,400	99
<b>Between 25-49%</b>	<b>FLORIDA</b>			
	Hendry	7,600	7,400	97
<b>Between 5-24%</b>	<b>FLORIDA</b>			
	De Soto	7,700	7,600	99
	Glades	2,800	2,700	96
<b>Station Totals</b>		<b>220,000</b>	<b>216,700</b>	<b>98</b>
<b>Net Weekly Circulation (1987)</b>				<b>163,700</b>
<b>Average Daily Circulation (1987)</b>				<b>81,800</b>

# Florida—Fort Myers

## WINK-TV

Ch. 11

**Network Service:** CBS.

**Licensee:** Fort Myers Broadcasting Co., Box 1060, Fort Myers, FL 33902.

**Studio:** 2824 Palm Beach Blvd., Fort Myers, FL 33916.

**Telephone:** 813-334-1131. **TWX:** 510-951-7371.

**Technical Facilities:** Channel No. 11 (198-204 MHz). Authorized power: 316-kw visual, 31.6-kw aural. Antenna: 960-ft. above av. terrain, 995-ft. above ground, 1022-ft. above sea level.

Latitude 26° 48' 08"  
Longitude 81° 45' 53"

Holds CP for change to 1478-ft. above av. terrain, 1475-ft. above ground, 1505-ft. above sea level. BPCT-870205KH.

**Transmitter:** State Rte. 31, 3.8-mi. S of Tuckers Corner, FL.

**Multichannel TV Sound:** Stereo only.

**Satellite Earth Stations:** 6 in operation; Harris, 9-meter; Microdyne, 7-meter; Harris, Microdyne, Scientific-Atlanta, Wegener receivers.

**AM Affiliate:** WINK, 1-kw, 1240 kHz (CBS).

**FM Affiliate:** WINK-FM, 100-kw, 96.9 MHz (No. 245), 833-ft.

**News Services:** AP, CNN, Florida News Network, NIWS, UPI.

**Ownership:** Arthur B. McBride Jr., 50%; Edward J. McBride, 50%.

**Began Operation:** March 6, 1954.

**Represented (sales):** Blair Television.

**Represented (legal):** Dempsey & Koplovitz.

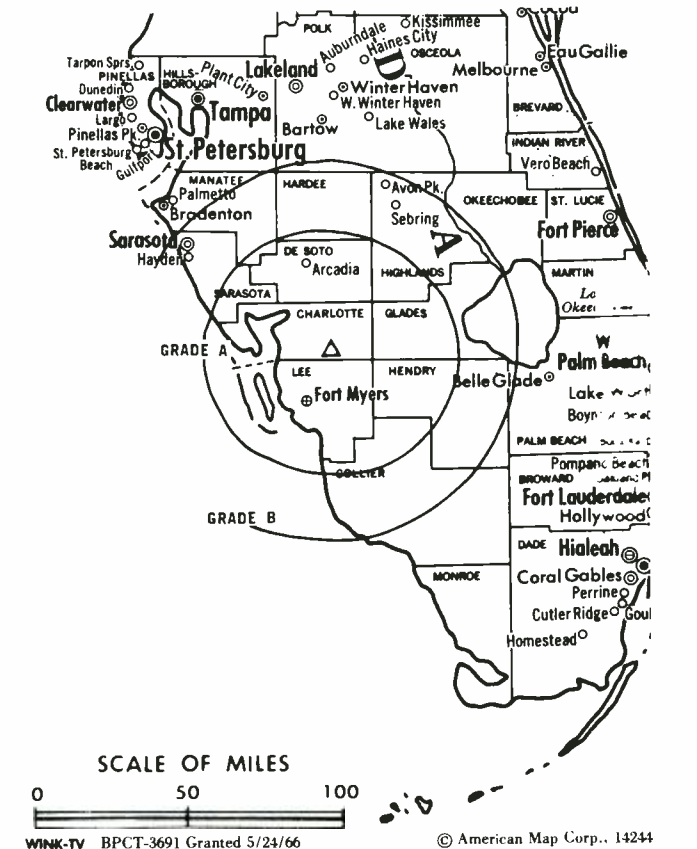
**Represented (engineering):** Lohnes & Culver.

**Personnel:**  
JOSEPH C. SCHWARTZEL, vice president & general manager.  
KEN SNEEDEN, station manager.  
MIKE DIXON, general sales manager.  
ERICA MOORE, national sales coordinator.  
JACK HARDINGHAM, program director.  
WENDI DUNLAP, promotion manager.  
GALEN HASSINGER, operations manager.  
JOHN EMMERT, news director.  
RITA MASSEY, production manager.  
CHARLES RAMSEY, chief engineer.

**Rates:** On request.

**NETWORK BASE HOURLY RATE:** \$1004.

**City of License:** Fort Myers. **ADI:** Fort Myers-Naples. **Rank:** 101.



WINK-TV BPCT-3691 Granted 5/24/66 © American Map Corp., 14244

Total Households: © MSI Consumer Market Data as of 1/1/87. TV Homes, TV% and Circulation © 1987 Arbitron. County coverage based on Arbitron study.

Net Weekly Circulation	State County	Total Households	TV Households	%
<b>50% &amp; Over</b>	<b>FLORIDA</b>			
	Charlotte	36,800	36,300	99
	Collier	50,400	49,300	98
	De Soto	7,700	7,600	99
	Glades	2,800	2,700	96
	Hendry	7,600	7,400	97
	Lee	114,700	113,400	99
<b>Between 25-49%</b>	<b>FLORIDA</b>			
	Highlands	24,600	24,200	98
	Sarasota	115,200	114,100	99
<b>Between 5-24%</b>	<b>FLORIDA</b>			
	Hardee	7,100	7,000	99
	Okeechobee	9,600	9,500	99
<b>Station Totals</b>		<b>376,500</b>	<b>371,500</b>	<b>98</b>
<b>Net Weekly Circulation (1987)</b>				<b>254,300</b>
<b>Average Daily Circulation (1987)</b>				<b>165,100</b>

# Florida—Fort Walton Beach

**WPAN**

**Ch. 53**

**Network Service:** None, independent.

**Licensee:** Fort Walton Beach Bcstg. Corp., 11 Tupelo Ave. SE, Fort Walton Beach, FL 32548.

**Studio:** 11 Tupelo Ave. SE, Fort Walton Beach, FL 32548.

**Telephone:** 904-244-5353.

**Technical Facilities:** Channel No. 53 (704-710 MHz). Authorized power: 3088-kw max. visual, 308-kw max. aural. Antenna: 722-ft. above av. terrain, 686-ft. above ground, 732-ft. above sea level.

Latitude 30° 24' 09"  
Longitude 86° 59' 35"

**Transmitter:** Approx. 23.2-mi. W of center of Fort Walton Beach.

**Satellite Earth Stations:** 3 in operation; DX, M/A-Com, Microdyne receivers.

**Ownership:** Elbert R. Davis, pres., 10%; Robert L. F. Sikes, v.p., 10%; H. Gene Smith, secy., 10%; Sam Taylor, treas., 10%; Joyce Neibauer, 10%; Thomas J. Barrow, 10%; Dr. Wayne Campbell, 10%; Dr. Joseph Wilson, 10%; Samuel A. Allen, 10%.

**Began Operation:** February 14, 1984.

**Represented (legal):** Pepper & Corazzini.

**Represented (engineering):** A. D. Ring & Associates.

**Personnel:**

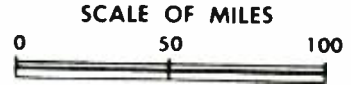
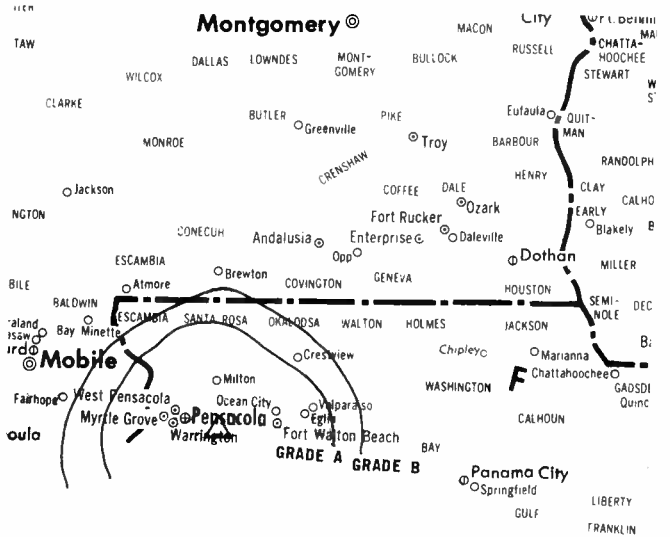
AL CROUCH, president & general manager.  
HAROLD BUSSON, general sales manager.

**Highest One Hour Rate:** \$1000.

**Highest 30 Sec. Rate:** \$75.

**City of License:** Fort Walton Beach. **ADI:** Mobile, AL-Pensacola, FL. **Rank:** 55.

Total Households: © MSI Consumer Market Data as of 1/1/87. TV Homes, TV% and Circulation © 1987 Arbitron. County coverage based on Arbitron study.



WPAN BMPCT—830907KE Granted 11/22/83 © American Map Corp., No. 14244

Net Weekly Circulation	State County	Total Households	TV Households	%
Between 25-49%	<b>FLORIDA</b> Santa Rosa	24,000	23,800	99
	<b>ALABAMA</b> Conecuh	5,500	5,400	98
Between 5-24%	<b>FLORIDA</b> Escambia	96,900	96,100	99
	Okaloosa	49,000	48,600	99
<b>Station Totals</b>		<b>175,400</b>	<b>173,900</b>	<b>99</b>
<b>Net Weekly Circulation (1987)</b>				<b>42,800</b>
<b>Average Daily Circulation (1987)</b>				<b>12,500</b>

# Florida—Fort Walton Beach

## WFGX

Ch. 35

**Network Service:** None, independent.

**Licensee:** Beacon/Lloyd Bcstg. Corp., 701C Dolphin Point, Destin, FL 32541.

**Studio:** 105 Beach Dr., Suite B-1, Fort Walton Beach, FL 32548.

**Telephone:** 904-863-3235.

**Technical Facilities:** Channel No. 35 (596-602 MHz). Authorized power: 826.08-kw visual, 99.13-kw aural. Antenna: 197-ft. above av. terrain, 250-ft. above ground, 262-ft. above sea level.

Latitude	30°	26'	36"
Longitude	86°	35'	56"

**Transmitter:** Off Race Track Rd., Fort Walton Beach.

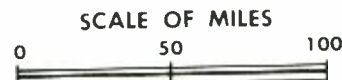
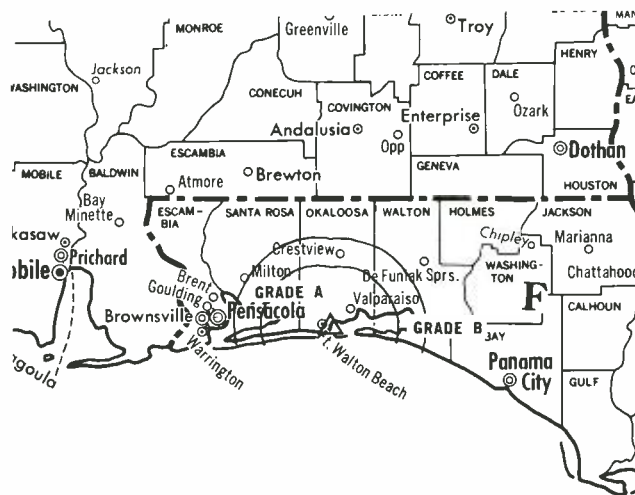
**Ownership:** Family Group Ltd. II, 100%. Henry A. Ash, gen. partner, 25%; C. Anthony Sexton, ltd. partner, 75%.

**Began Operation:** April 7, 1987.

**Personnel:**  
ROBERT FRENCH, general manager.

**Arbitron Data:** Not available.

**City of License:** Fort Walton Beach. **ADI:** Mobile, AL-Pensacola, FL. **Rank:** 55.



WFGX BPCT-820930KH Granted 8/25/83

© American Map Corp., No. 14244

# Florida—Gainesville

**WCJB**

**Ch. 20**

**Network Service:** ABC.

**Licensee:** Gainesville Television Inc., c/o Diversified Communications, 5 Milk St., Box 7437, Portland, ME 04112.

**Studio:** 6220 N.W. 43rd St., Gainesville, FL 32606.

**Mailing Address:** Box WCJB, Gainesville, FL 32602.

**Telephone:** 904-377-2020.

**Technical Facilities:** Channel No. 20 (506-512 MHz). Authorized power: 2803-kw max. & 2350-kw horizontal visual, 282-kw max. & 235-kw horizontal aural. Antenna: 925-ft. above av. terrain, 985-ft. above ground, 1049-ft. above sea level.

Latitude 29° 32' 11"  
Longitude 82° 24' 00"

**Transmitter:** 1.35-mi. S of Wacahoota.

**Satellite Earth Stations:** Andrew, 7.3-meter C-band; Microdyne, 7-meter C-band; RCA, 4.5-meter Ku-band; Avantek, M/A-Com, Microdyne receivers.

**News Services:** ABC, AP.

**Ownership:** Diversified Communications, 100%. See Group Ownership of Television Stations.

**Began Operation:** April 7, 1971. Sale to present owner by William E. Minshall approved by FCC Oct. 12, 1976.

**Represented (sales):** Katz Television.

**Represented (legal):** Dow, Lohnes & Albertson.

**Represented (engineering):** Cohen & Dippell.

**Personnel:**

- CAROLYN CATLIN, vice president & general manager.
- MICHAEL SHERRILL, director of engineering.
- KAREN WOOLFSTEAD, program director.
- STEVE HUNSICKER, news director.
- ALAN JOHNS, director of production services.
- TIM HOSKINSON, controller.
- SHERI CASON, traffic manager.

**Highest One Hour Rate:** \$6000.

**Highest 30 Sec. Rate** (January 1, 1988): \$1200.

**NETWORK BASE HOURLY RATE:** \$350.

**City of License:** Gainesville. **ADI:** Gainesville. **Rank:** 169.

Total Households: © MSI Consumer Market Data as of 1/1/87. TV Homes, TV% and Circulation © 1987 Arbitron. County coverage based on Arbitron study.

Net Weekly Circulation	State County	Total Households	TV Households	%
50% & Over	FLORIDA Alachua	65,900	64,700	98



WCJB BPCT-800124KF Granted 10/15/82

© American Map Corp., 14244

Net Weekly Circulation	State County	Total Households	TV Households	%
50% & Over	Columbia	14,700	14,400	98
	Dixie	3,300	3,200	97
	Gilchrist	2,600	2,600	100
	Lafayette	1,600	1,500	97
	Levy	9,400	9,100	97
	Suwannee	9,400	9,100	97
Between 25-49%	FLORIDA			
	Bradford	7,500	7,400	99
	Hamilton	3,300	3,200	97
	Marion	66,800	65,600	98
Between 5-24%	FLORIDA			
	Citrus	34,700	34,000	98
	Putnam	22,600	22,300	99
	Taylor	6,600	6,400	97
<b>Station Totals</b>		<b>250,700</b>	<b>245,800</b>	<b>98</b>
<b>Net Weekly Circulation (1987)</b>			<b>127,800</b>	
<b>Average Daily Circulation (1987)</b>			<b>77,400</b>	

Buyers and sellers can use the new tax law to save thousands at no cost, through our association with Grant Thornton, CPAs.

**THE TED HEPBURN COMPANY**

Ted Hepburn, President Todd Hepburn, Vice-President  
325 Garden Road, Palm Beach, Florida 33480 (305) 863-8995  
P.O. Box 42401, Cincinnati, Ohio 45242 (513) 791-8730

# Florida—Jacksonville

## WAWS-TV

Ch. 30

**Network Service:** Fox.

**Licensee:** Malrite of Jacksonville Inc., 8675 Hogan Rd., Jacksonville, FL 32216.

**Studio:** 8675 Hogan Rd., Jacksonville, FL 32216.

**Telephone:** 904-642-3030. **TWX:** 810-827-1860.

**Technical Facilities:** Channel No. 30 (566-572 MHz). Authorized power: 2750-kw max. & 759-kw horizontal visual, 97.7-kw horizontal aural. Antenna: 990-ft. above av. terrain, 1030-ft. above ground, 1045-ft. above sea level.

Latitude 30° 16' 52.5"  
Longitude 81° 34' 15.0"

Holds CP for change to 5000-kw max. visual, 508-kw max. aural, 991-ft. above av. terrain, 997-ft. above ground, 1012-ft. above sea level; lat. 30° 16' 53", long. 81° 34' 15". BPCT-851007KE.

**Transmitter:** Hogan Rd. near Pottsburg Creek, Jacksonville.

**Satellite Earth Station:** Scientific-Atlanta, 7-meter; M/A-Com, Scientific-Atlanta receivers.

**Ownership:** Malrite Communications Group Inc., 100%. See Group Ownership of Television Stations.

**Began Operation:** February 15, 1981.

**Represented (sales):** Katz Independent Television.

**Represented (legal):** Kaye, Scholer, Fierman, Hays & Handler.

**Represented (engineering):** Ralph Evans & Associates.

**Personnel:**

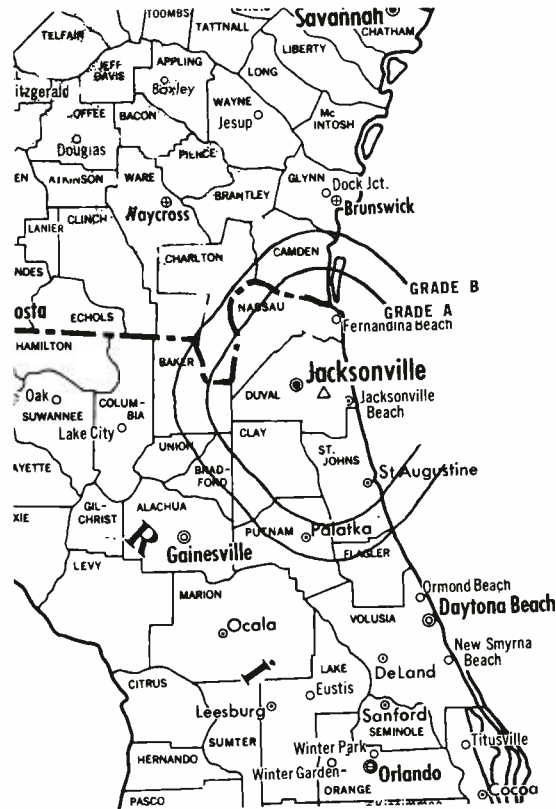
LYNN FAIRBANKS, vice president & general manager.  
JOE GERSH, national sales manager.  
STAN WASILIK, director of programming.  
LYNN DeFOOR, business manager.  
MARTIN LAYNE, chief engineer.

**Highest 30 Sec. Rate:** \$1750.

**City of License:** Jacksonville. **ADI:** Jacksonville. **Rank:** 57.

Total Households: © MSI Consumer Market Data as of 1/1/87. TV Homes, TV% and Circulation © 1987 Arbitron. County coverage based on Arbitron study.

Net Weekly Circulation	State County	Total Households	TV Households	%
50% & Over	<b>FLORIDA</b>			
	Baker	5,200	5,100	98
	Clay	28,100	27,800	99
	Duval	238,000	236,000	99
	Nassau	14,100	13,900	99
<b>GEORGIA</b>	Camden	5,400	5,300	98



WAWS-TV BPCT-851007KE Granted 11/25/85 © American Map Corp., No. 14244

Net Weekly Circulation	State County	Total Households	TV Households	%
50% & Over	Ware	13,100	12,900	98
	<b>FLORIDA</b>			
	Bradford	7,500	7,400	99
	Columbia	14,700	14,400	98
	Putnam	22,600	22,300	99
Between 25-49%	St Johns	26,900	26,600	99
	Union	2,300	2,300	100
<b>GEORGIA</b>	Brantley	3,600	3,500	97
	Charlton	2,800	2,700	96
	<b>FLORIDA</b>			
Between 5-24%	Suwannee	9,400	9,100	97
	<b>GEORGIA</b>			
	Glynn	22,300	22,000	99
	Pierce	4,400	4,300	98
<b>Station Totals</b>		<b>420,400</b>	<b>415,600</b>	<b>98</b>
<b>Net Weekly Circulation (1987)</b>				<b>227,700</b>
<b>Average Daily Circulation (1987)</b>				<b>103,600</b>



# Florida—Jacksonville

**WJKS**

**Ch. 17**

**Network Service:** NBC.

**Licensee:** Jacksonville Television Inc., 817 E. Washington St., Tampa, FL 33602.

**Studio:** 9117 Hogan Rd., Box 17000, Jacksonville, FL 32216.

**Telephone:** 904-641-1700.

**Technical Facilities:** Channel No. 17 (488-494 MHz). Authorized power: 4570-kw max. & 1450-kw horizontal visual, 457-kw max. & 145-kw horizontal aural. Antenna: 990-ft. above av. terrain, 1015-ft. above ground, 1049-ft. above sea level.

Latitude 30° 16' 36"  
Longitude 81° 33' 47"

Holds CP for change to 5000-kw max. visual, 500-kw max. aural, 998-ft. above av. terrain, 978-ft. above ground, 1013-ft. above sea level. BPCT-860708KG.

**Transmitter:** 9117 Hogan Rd., Jacksonville.

**Satellite Earth Stations:** Transmit/Receive Harris; ADM, 6.1-meter; Gardiner, Harris receivers.

**News Services:** AP, Group W Newsfeed, NBC.

**Ownership:** Media General Broadcast Group. See Group Ownership of Television Stations.

**Began Operation:** February 19, 1966. Sale to present owner by Ziff-Davis Bcstg. approved by FCC Oct. 21, 1982 (*Television Digest*, Vol. 21:48; 22:8, 30).

**Represented (sales):** MMT Sales Inc.

**Represented (legal):** Cohn & Marks.

**Represented (engineering):** David Steel & Associates.

**Personnel:**

JOHN RADECK, vice president & general manager.  
KAREN HENIGER, general sales manager.  
RUSS MYERSON, program director.  
MICHAEL CREW, news director.  
GEORGE NESS, chief engineer.

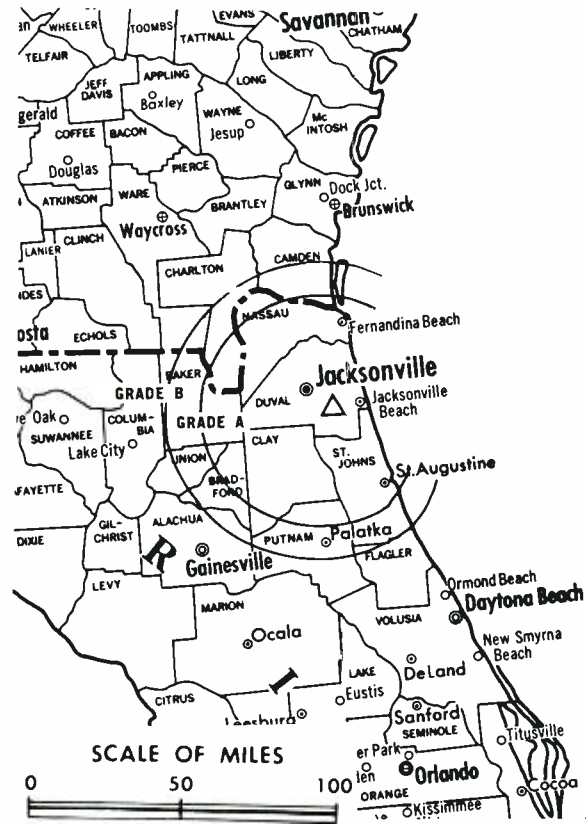
**Highest 30 Sec. Rate:** \$3500.

**NETWORK BASE HOURLY RATE:** \$850.

**City of License:** Jacksonville. **ADI:** Jacksonville. **Rank:** 57.

Total Households: © MSI Consumer Market Data as of 1/1/87. TV Homes, TV% and Circulation © 1987 Arbitron. County coverage based on Arbitron study.

Net Weekly Circulation	State County	Total Households	TV Households	%
<b>50% &amp; Over</b>	<b>FLORIDA</b>			
	Baker	5,200	5,100	98
	Bradford	7,500	7,400	99
	Clay	28,100	27,800	99
	Columbia	14,700	14,400	98
Duval	238,000	236,000	99	



WJKS BPCT-860708KG Granted 8/15/86 © American Map Corp., No. 14244

Net Weekly Circulation	State County	Total Households	TV Households	%
<b>50% &amp; Over</b>	Nassau	14,100	13,900	99
	St Johns	26,900	26,600	99
	Union	2,300	2,300	100
	<b>GEORGIA</b>			
	Camden	5,400	5,300	98
Charlton	2,800	2,700	96	
Glynn	22,300	22,000	99	
Ware	13,100	12,900	98	
<b>Between 25-49%</b>	<b>FLORIDA</b>			
	Putnam	22,600	22,300	99
	Suwannee	9,400	9,100	97
<b>GEORGIA</b>				
Pierce	4,400	4,300	98	
<b>Between 5-24%</b>	<b>FLORIDA</b>			
	Alachua	65,900	64,700	98
	Dixie	3,300	3,200	97
	Gilchrist	2,600	2,600	100
	Hamilton	3,300	3,200	97
	<b>GEORGIA</b>			
Brantley	3,600	3,500	97	
<b>Station Totals</b>		<b>495,500</b>	<b>489,300</b>	<b>98</b>
<b>Net Weekly Circulation (1987)</b>			<b>342,900</b>	
<b>Average Daily Circulation (1987)</b>			<b>189,300</b>	

# Florida—Jacksonville

**WJXT**

**Ch. 4**

**Network Service:** CBS.

**Licensee:** Post-Newsweek Stations Florida Inc., 1851 Southampton Rd., Box 5270, Jacksonville, FL 32207.

**Studio:** 1851 Southampton Rd., Box 5270, Jacksonville, FL 32207.

**Telephone:** 904-399-4000. **TWX:** 810-827-1605.

**Technical Facilities:** Channel No. 4 (66-72 MHz). Authorized power: 100-kw visual, 20-kw aural. Antenna: 960-ft. above av. terrain, 938-ft. above ground, 984-ft. above sea level.

Latitude 30° 16' 23"  
Longitude 81° 33' 13"

Requests CP for change to 503-ft. above av. terrain, 522-ft. above ground, 523-ft. above sea level. BPCT-860711KF.

**Transmitter:** 9830 Anders Blvd.

**Multichannel TV Sound:** Stereo only.

**Satellite Earth Stations:** Transmit/receive; Microdyne, Scientific-Atlanta receivers.

**News Services:** AP, CBS, Florida News Network.

**Ownership:** Post-Newsweek Stations Inc. See Group Ownership of Television Stations.

**Began Operation:** September 15, 1949. Sold to present owner Jan. 1953 (Television Digest, Vol. 8:51; 9:1, 5).

**Represented (sales):** Petry Television Inc.

**Represented (legal):** Covington & Burling.

**Represented (engineering):** Jules Cohen & Associates.

**Personnel:**

- GUS BAILEY JR., vice president & general manager.
- MEL MARTIN, news director.
- DON CARMICHAEL, general sales manager.
- JACK POTTER, national sales manager.
- ANN PACE, program director.
- CINDY HAAS, operations manager.
- MURWIN BEVIS, director, business affairs.
- JIM BIGGERS, engineering manager.
- LARRY PARKER, creative services director.
- KEN KAMINSKI, broadcast operations director.

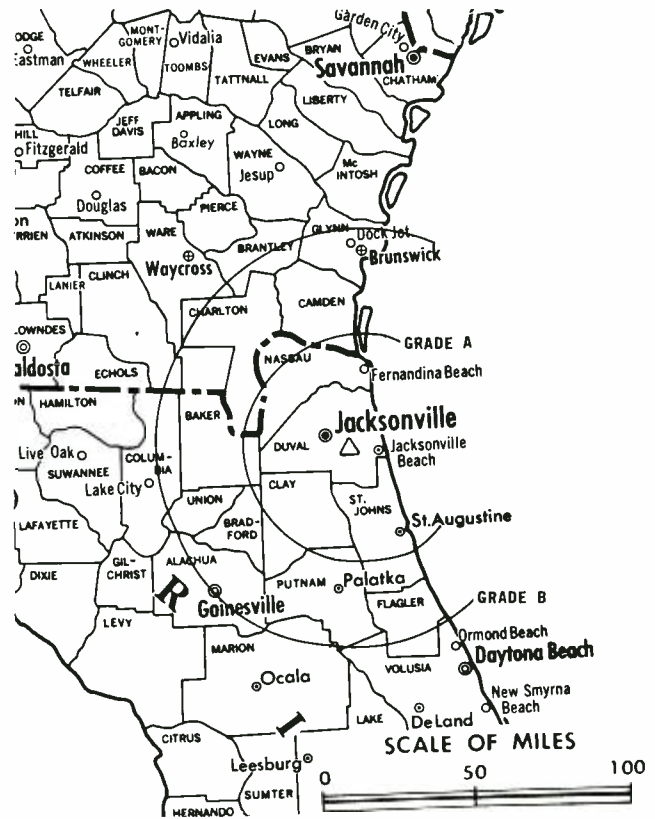
**Highest 30 Sec. Rate:** \$5000.

**NETWORK BASE HOURLY RATE:** \$2820.

**City of License:** Jacksonville. **ADI:** Jacksonville. **Rank:** 57.

Total Households: © MSI Consumer Market Data as of 1/1/87. TV Homes, TV% and Circulation © 1987 Arbitron. County coverage based on Arbitron study.

Net Weekly Circulation	State County	Total Households	TV Households	%
<b>50% &amp; Over</b>	<b>FLORIDA</b>			
	Alachua	65,900	64,700	98
	Baker	5,200	5,100	98
	Bradford	7,500	7,400	99
	Clay	28,100	27,800	99
	Columbia	14,700	14,400	98
	Duval	238,000	236,000	99
Nassau	14,100	13,900	99	



WJXT BNPCT-85022KF Granted 4/18/85

© American Map Corp., No. 14244

Net Weekly Circulation	State County	Total Households	TV Households	%
<b>50% &amp; Over</b>	Putnam	22,600	22,300	99
	St Johns	26,900	26,600	99
	Suwannee	9,400	9,100	97
	Union	2,300	2,300	100
	<b>GEORGIA</b>			
	Brantley	3,600	3,500	97
	Camden	5,400	5,300	98
	Charlton	2,800	2,700	96
	Clinch	2,300	2,200	96
	Glynn	22,300	22,000	99
	Ware	13,100	12,900	98
<b>Between 25-49%</b>	<b>FLORIDA</b>			
	Dixie	3,300	3,200	97
	Flagler	6,900	6,800	99
	Gilchrist	2,600	2,600	100
	Hamilton	3,300	3,200	97
	Levy	9,400	9,100	97
	<b>GEORGIA</b>			
	Bacon	3,500	3,400	97
	Pierce	4,400	4,300	98
	Wayne	7,200	7,100	99
<b>Between 5-24%</b>	<b>FLORIDA</b>			
	Madison	5,000	4,800	96
	Marion	66,800	65,600	98
	Volusia	135,200	133,900	99
<b>Station Totals</b>		<b>731,800</b>	<b>722,200</b>	<b>98</b>
<b>Net Weekly Circulation (1987)</b>				<b>457,000</b>
<b>Average Daily Circulation (1987)</b>				<b>303,500</b>

# Florida—Jacksonville

**WNFT**

**Ch. 47**

**Network Service:** None, independent.

**Licensee:** North Florida 47 Inc., 2117 University Blvd. S., Jacksonville, FL 32216.

**Studio:** 2117 University Blvd. S., Jacksonville, FL 32216.

**Mailing Address:** Box 17547, Jacksonville, FL 32216.

**Telephone:** 904-725-4700.

**Technical Facilities:** Channel No. 47 (668-674 MHz). Authorized power: 2286-kw max. visual, 228.6-kw max. aural. Antenna: 978-ft. above av. terrain, 968-ft. above ground, 998-ft. above sea level.

Latitude 30° 16' 36"  
Longitude 81° 33' 57"

**Transmitter:** 9050 Hogan Rd., Jacksonville.

**Satellite Earth Stations:** Microdyne, 7-meter; 1 Bogner, 5-meter; Avcom, Microdyne receivers.

**News Service:** UPI.

**Ownership:** North Florida 47 Inc. Thomas R. McGehee, pres., 50%; Frank S. McGehee, exec. v.p., 50%; Ray Davis, v.p. & gen. mgr.; Raymond A. Patterson, v.p.; Jeff C. Ashcraft; James W. Dupree Jr., treas.

**Began Operation:** August 1, 1980.

**Represented (sales):** TeleRep Inc.

**Represented (legal):** Gammon & Grange.

**Personnel:**

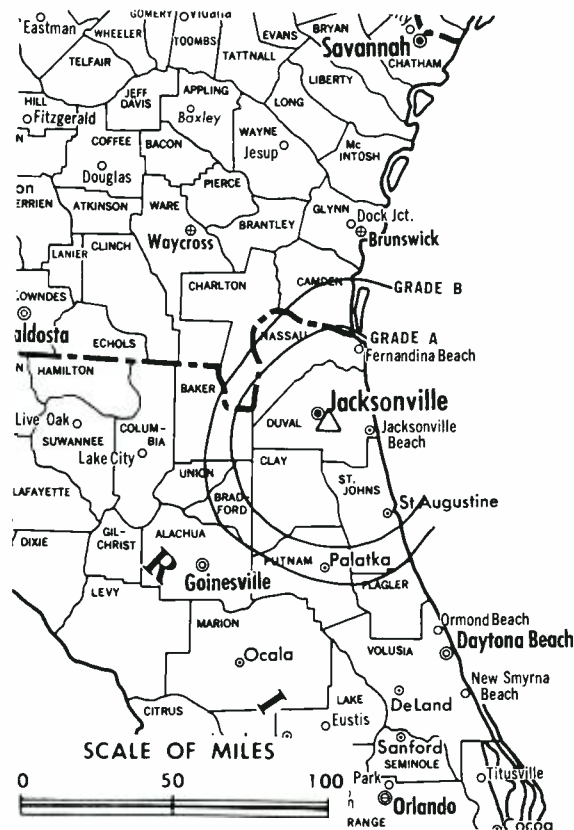
RAY DAVIS, vice president & general manager.  
ROB FIELDS, general sales manager.  
KAREN B. JOHNSON, assistant program director.

**Highest 30 Sec. Rate:** \$300.

**City of License:** Jacksonville. **ADI:** Jacksonville. **Rank:** 57.

Total Households: © MSI Consumer Market Data as of 1/1/87. TV Homes, TV% and Circulation © 1987 Arbitron. County coverage based on Arbitron study.

Net Weekly Circulation	State County	Total Households	TV Households	%
<b>50% &amp; Over</b>	<b>FLORIDA</b>			
	Clay	28,100	27,800	99
	Duval	238,000	236,000	99
	Nassau	14,100	13,900	99
	Union	2,300	2,300	100



WNFT BPCT—831103KS Granted 12/14/83 ©American Map Corp., No. 14244

Net Weekly Circulation	State County	Total Households	TV Households	%
<b>50% &amp; Over</b>	<b>GEORGIA</b>			
	Charlton	2,800	2,700	96
<b>Between 25-49%</b>	<b>FLORIDA</b>			
	Baker	5,200	5,100	98
	Bradford	7,500	7,400	99
	Putnam	22,600	22,300	99
	St Johns	26,900	26,600	99
<b>Between 5-24%</b>	<b>GEORGIA</b>			
	Camden	5,400	5,300	98
<b>Between 5-24%</b>	<b>FLORIDA</b>			
	Columbia	14,700	14,400	98
	Suwannee	9,400	9,100	97
<b>Station Totals</b>		<b>377,000</b>	<b>372,900</b>	<b>98</b>
<b>Net Weekly Circulation (1987)</b>				<b>187,800</b>
<b>Average Daily Circulation (1987)</b>				<b>69,200</b>

# Florida—Jacksonville

**WTLV**

Ch. 12

**Network Service:** ABC.

**Licensee:** TeleVision 12 of Jacksonville Inc., Box TV-12, Jacksonville, FL 32231.

**Studio:** 1070 E. Adams St., Jacksonville, FL 32202.

**Telephone:** 904-354-1212.

**Technical Facilities:** Channel No. 12 (204-210 MHz). Authorized power: 316-kw visual, 60-kw aural. Antenna: 970-ft. above av. terrain, 999-ft. above ground, 1049-ft. above sea level.

Latitude 30° 16' 23"  
Longitude 81° 33' 13"

**Transmitter:** 9830 Anders Blvd.

**Satellite Earth Stations:** Satcom Technologies, 9.2-meter; Andrew, 7-meter; Andrew, 4.5-meter; Vertex, 4.5-meter; 1 Vertex, 3.6-meter; Avantek, Avcom, M/A-Com, Scientific-Atlanta receivers.

**News Services:** ABC, AP.

**Ownership:** Harte-Hanks Communications Inc. See Group Ownership of Television Stations.

**Began Operation:** September 1, 1957. Interim operating authority for Ch. 12 was granted Jan. 9, 1969 by FCC; operation by Ch. 12 of Jacksonville began April 1, 1969. Operation by present licensee began July 23, 1971. Transfer of control of licensee to Harte-Hanks Newspapers approved by FCC March 27, 1975 (*Television Digest*, Vol. 14:34; 15:7).

**Represented (sales):** Blair Television.

**Represented (legal):** Arnold & Porter.

**Represented (engineering):** Lohnes & Culver.

**Personnel:**

LINDA RIOS BROOKS, president & general manager.  
KENNETH BAUDER, general sales manager.  
PAINE CURTIS, director of promotion & marketing.  
DEBRA QUINTERO, director of program services.  
NELSON PUGH, director of operations.  
DAVE RICHARDSON, news director.  
EDWARD C. McCULLERS, public service director.  
JOHN ROSS, director of engineering.

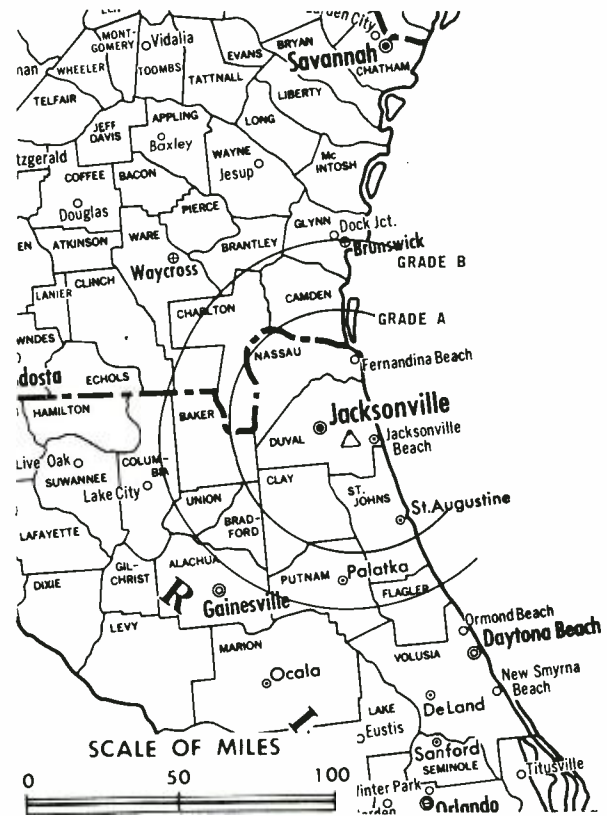
**Rates:** Rates: On request.

**NETWORK BASE HOURLY RATE:** \$2300.

**City of License:** Jacksonville. **ADI:** Jacksonville. **Rank:** 57.

Total Households: © MSI Consumer Market Data as of 1/1/87. TV Homes, TV% and Circulation © 1987 Arbitron. County coverage based on Arbitron study.

Net Weekly Circulation	State County	Total Households	TV Households	%
<b>50% &amp; Over</b>	<b>FLORIDA</b>			
	Baker	5,200	5,100	98
	Bradford	7,500	7,400	99
	Clay	28,100	27,800	99
	Columbia	14,700	14,400	98
	Duval	238,000	236,000	99
	Nassau	14,100	13,900	99



WTLV BMPCT—850307KE Granted 4/18/85

© American Map Corp., No. 14244

Net Weekly Circulation	State County	Total Households	TV Households	%
<b>50% &amp; Over</b>	Putnam	22,600	22,300	99
	St Johns	26,900	26,600	99
	Union	2,300	2,300	100
	<b>GEORGIA</b>			
	Brantley	3,600	3,500	97
	Camden	5,400	5,300	98
	Charlton	2,800	2,700	96
	Clinch	2,300	2,200	96
	Glynn	22,300	22,000	99
	Ware	13,100	12,900	98
<b>Between 25-49%</b>	<b>FLORIDA</b>			
	Alachua	65,900	64,700	98
	Suwannee	9,400	9,100	97
	<b>GEORGIA</b>			
	Bacon	3,500	3,400	97
Pierce	4,400	4,300	98	
Wayne	7,200	7,100	99	
<b>Between 5-24%</b>	<b>FLORIDA</b>			
	Dixie	3,300	3,200	97
	Flagler	6,900	6,800	99
	Gilchrist	2,600	2,600	100
	Hamilton	3,300	3,200	97
Levy	9,400	9,100	97	
<b>Station Totals</b>		<b>524,800</b>	<b>517,900</b>	<b>98</b>
<b>Net Weekly Circulation (1987)</b>				<b>374,700</b>
<b>Average Daily Circulation (1987)</b>				<b>207,000</b>

# Florida—Lakeland

**WTMV**

**Ch. 32**

**Network Service:** None, independent.

**Licensee:** Public Interest Corp., 4332 S. Florida Ave., Lakeland, FL 33803.

**Studio:** 4332 S. Florida Ave., Lakeland, FL 33803.

**Mailing Address:** Box 32000, Lakeland, FL 33802-9200.

**Telephone:** 813-646-3232.

**Technical Facilities:** Channel No. 32 (578-584 MHz). Authorized power: 3039-kw max. visual, 304-kw max. aural. Antenna: 890-ft. above av. terrain, 862-ft. above ground, 1017-ft. above sea level.

Latitude 27° 50' 15"  
 Longitude 81° 56' 53"

**Transmitter:** 0.4-mi. SSW of town.

**Multichannel TV Sound:** Stereo and separate audio program.

**Satellite Earth Stations:** 2 in operation.

**News Services:** AP, CNN Headline News.

**Ownership:** Public Interest Corp., 84.6%; Lakeland Telecasters Inc., 15.4%. Public Interest Corp. ownership: Dan L. Johnson & Betty Jo Johnson, 33.25% jointly; Robert G. Keelean, 18.25%; Andrew Oravec Jr., 8.16%; Fred D. Horton, 5.88%; P. N. Risser III, 5.27%; Michael B. Piper, trustee, 3.67%; Michael B. Piper & Carol A. Piper, 3.01% jointly; Henry Esteva, 1.78%; James F. Healy, 0.96%. Lakeland Telecasters Inc. ownership: Frederick Button, 32.00%; Marilyn Button, 32%; Carrie Oldham, 12%; Rose Shellman, Dolores Alvarez, Mary Holt Bunch, Dorothy Monterio, Annie Lee Amos, John Jackson, 4% each.

**Began Operation:** April 24, 1986.

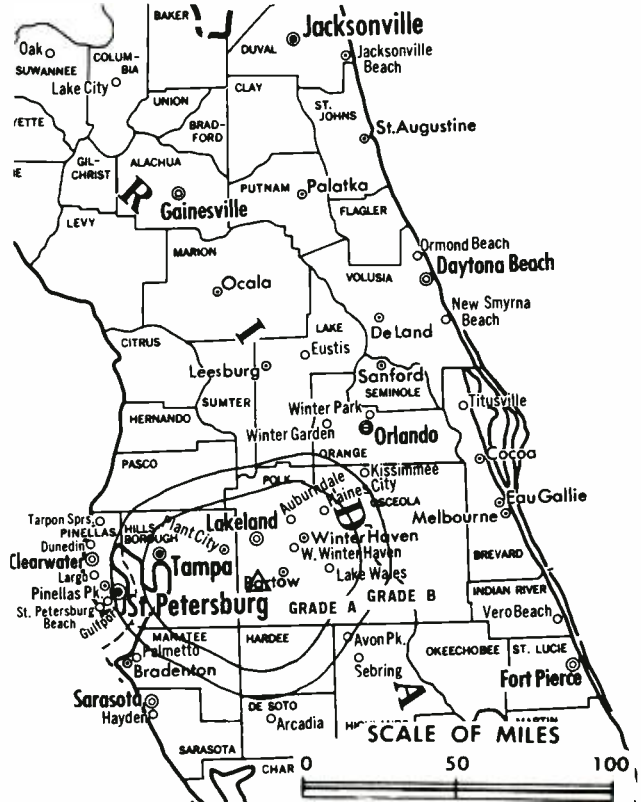
**Represented (legal):** Benedict P. Cottone.

**Represented (engineering):** Mullaney Engineering.

**Personnel:**

- DAN L. JOHNSON, general manager.
- KATHLEEN MURRAY, general sales manager.
- JO JOHNSON, station manager.
- WILLIAM H. BRISTER, chief engineer.
- TAYLOR BRACEY, news director.
- DEBORAH BRAKKE, program director.
- ROBERT HUGHES, promotion director.

**Highest One Hour Rate:** \$1000.



WTMV BMPCT-860902KM Granted 11/19/86 © American Map Corp., No. 14244

**Highest 30 Sec. Rate:** \$500.

**City of License:** Lakeland. **ADI:** Tampa-St. Petersburg. **Rank:** 17.

Total Households: © MSI Consumer Market Data as of 1/1/87. TV Homes, TV% and Circulation © 1987 Arbitron. County coverage based on Arbitron study.

Net Weekly Circulation	State County	Total Households	TV Households	%
Between 5-24%	FLORIDA			
	De Soto	7,700	7,600	99
	Polk	136,400	135,000	99
<b>Station Totals</b>		<b>144,100</b>	<b>142,600</b>	<b>98</b>
<b>Net Weekly Circulation (1987)</b>				<b>31,100</b>
<b>Average Daily Circulation (1987)</b>				<b>11,300</b>

# Florida—Leesburg

**WIYE**

**Ch. 55**

**Network Service:** None, independent.

**Licensee:** Sharp Communications Inc., 4520 Parkbreeze Court, Orlando, FL 32808.

**Studio:** 4520 Parkbreeze Court, Orlando, FL 32808.

**Telephone:** 305-297-0155.

**Technical Facilities:** Channel No. 55 (716-722 MHz). Authorized power: 5000-kw max. visual, 500-kw max. aural. Antenna: 1690-ft. above av. terrain, 1669-ft. above ground, 1749-ft. above sea level.

Latitude 28° 55' 16"  
Longitude 81° 19' 09"

**Transmitter:** Miller Rd., Orange City, FL.

**Multichannel TV Sound:** Stereo and separate audio program.

**Satellite Earth Stations:** Microdyne, 7-meter C-band; Microdyne, 5-meter C-band; RCA, 5-meter Ku-band; Microdyne receivers.

**News Services:** CBN, UPI.

**Ownership:** ACTS Inc., 100%. ACTS Inc. Ownership: Claud W. Bowers, pres., 25%; P. B. Howell Jr., v.p., 25%; Freeda M. Bowers, secy.-treas., 25%; John Stallings, dir., 25%; Al Smith.

**Began Operation:** March 6, 1982.

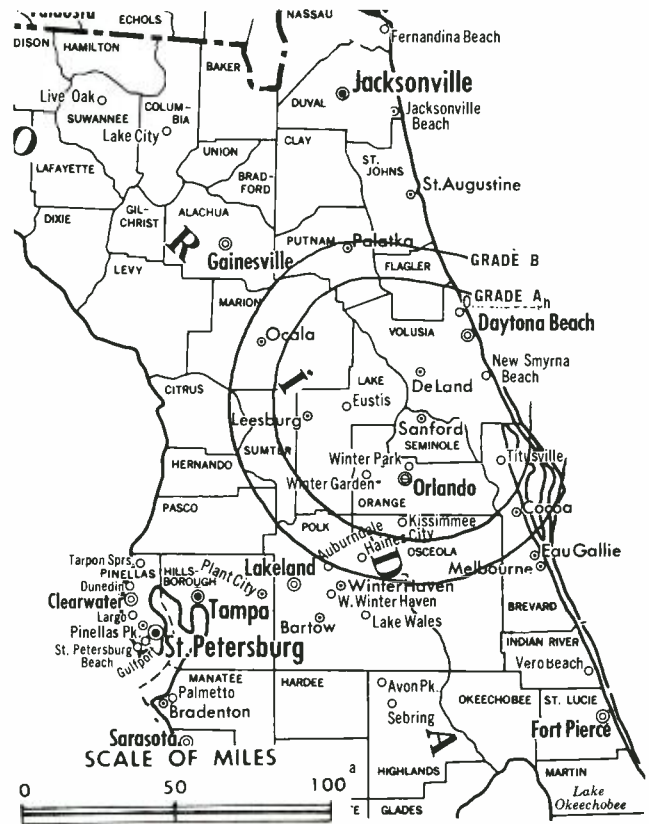
**Personnel:**

- CLAUD BOWERS, general manager.
- CAROL GENTRY, general sales manager.
- JAY RICH, operations manager.
- GARY HAWKINS, chief engineer.

**Highest One Hour Rate:** \$575.

**Highest 30 Sec. Rate (July 15, 1987):** \$55.

**City of License:** Leesburg. **ADI:** Orlando-Daytona Beach-Melbourne. **Rank:** 27.



WIYE BMPCT-851104KF Granted 12/13/85

© American Map Corp., No. 14244

Total Households: © MSI Consumer Market Data as of 1/1/87. TV Homes, TV% and Circulation © 1987 Arbitron. County coverage based on Arbitron study.

Net Weekly Circulation	State County	Total Households	TV Households	%
Between 5-24%	<b>FLORIDA</b>			
	Lake	53,500	52,900	99
	Marion	66,800	65,600	98
	Sumter	11,000	10,800	98
<b>Station Totals</b>		<b>131,300</b>	<b>129,300</b>	<b>98</b>
<b>Net Weekly Circulation (1987)</b>				<b>29,800</b>
<b>Average Daily Circulation (1987)</b>				<b>11,300</b>

# Florida—Miami

## WBFS-TV

Ch. 33

**Network Service:** None, independent.

**Licensee:** Channel 33 Inc., 16550 N.W. 52nd Ave., Miami, FL 33014.

**Studio:** 16550 N.W. 52nd Ave., Miami, FL 33014.

**Telephone:** 305-621-3333.

**Technical Facilities:** Channel No. 33 (584-590 MHz). Authorized power: 5000-kw max. visual, 500-kw max. aural. Antenna: 924-ft. above av. terrain, 927-ft. above ground, 931-ft. above sea level.

Latitude 25° 57' 59"  
Longitude 80° 12' 33"

**Transmitter:** 390 N.W. 210th St., Miami.

**Satellite Earth Stations:** Harris, 9-meter C-band; Harris, 6.1-meter C-band; Harris receivers.

**News Services:** INN, CNN.

**Ownership:** Grant Broadcasting System Inc., Debtor in Possession. Robert S. Block, 35%; Sidney Shlenker, 10%; Milton Grant, 7.5%; Barry Lewis, 6.57%; Allen Becker, 6.57%; Livingston Kosberg, 5.65%; David L. Block, 6.2%; Loyd Hackler, 3.69%; Robert Caplan, 2.02%; 9 others with less than 2% each. For other Grant Bcstg. interests, see Group Ownership of TV Stations. D. Block & Slotnick have interest in KZKC(TV), Kansas City, MO. R. Block has interest in KWHY-TV, Los Angeles, CA.

**Began Operation:** December 9, 1984.

**Represented (sales):** Katz Independent TV Sales.

**Represented (legal):** Goldberg & Spector.

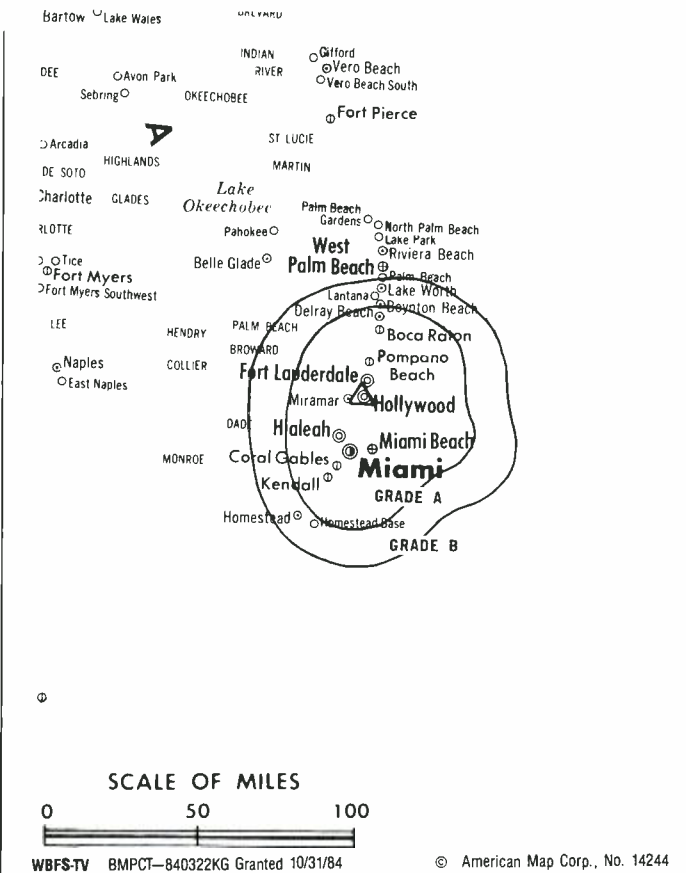
**Represented (engineering):** Lohnes & Culver.

**Personnel:**

MILTON GRANT, president & chief executive officer.  
JERRY CARR, general manager.  
RUSSELL PIGIONI, chief engineer.  
SCOTT SANDERS, local sales manager.  
MIKE TURNER, national sales manager.

**Rates:** Not available.

**City of License:** Miami. **ADI:** Miami. **Rank:** 14.



Total Households: © MSI Consumer Market Data as of 1/1/87. TV Homes, TV% and Circulation © 1987 Arbitron. County coverage based on Arbitron study.

Net Weekly Circulation	State County	Total Households	TV Households	%
Between 25-49%	FLORIDA			
	Broward	498,200	495,300	99
	Dade	667,400	661,700	99
Between 5-24%	FLORIDA			
	Palm Beach	318,600	314,800	99
<b>Station Totals</b>		<b>1,484,200</b>	<b>1,471,800</b>	<b>99</b>
<b>Net Weekly Circulation (1987)</b>			<b>472,100</b>	
<b>Average Daily Circulation (1987)</b>			<b>172,200</b>	

# Florida—Miami

**WCIX**

**Ch. 6**

**Network Service:** Fox.

**Licensee:** TVX of Miami Inc., 8900 N.W. 18th Terrace, Miami, FL 33172.

**Studio:** 8900 N.W. 18th Terrace, Miami, FL 33172.

**Telephone:** 305-593-0606.

**Technical Facilities:** Channel No. 6 (82-88 MHz). Authorized power: 100-kw visual, 20-kw aural. Antenna: Circularly polarized, 1802-ft. above av. terrain, 1842-ft. above ground, 1849-ft. above sea level.

Latitude 25° 32' 24"  
Longitude 80° 28' 07"

**Transmitter:** 17107 S.W. 248th St., Princeton, FL.

**Multichannel TV Sound:** Stereo and separate audio program.

**Satellite Earth Stations:** Scientific-Atlanta, 10-meter; Harris, 9-meter; Harris, Scientific-Atlanta receivers.

**News Service:** CNN Headline News.

**Ownership:** TVX Broadcast Group. See Group Ownership of Television Stations.

**Began Operation:** September 20, 1967. Assignment of license to Taft Bcstg. by General Cinema Corp. approved by FCC Feb. 24, 1983. Transfer of control to General Cinema Corp. approved by FCC Aug. 10, 1972 (*Television Digest*, Vol. 12:33). FCC approved sale to current owner Feb. 20, 1987.

**Represented (sales):** Seltel Inc.

**Represented (legal):** Koteen & Naftalin.

**Represented (engineering):** Cohen & Dippell.

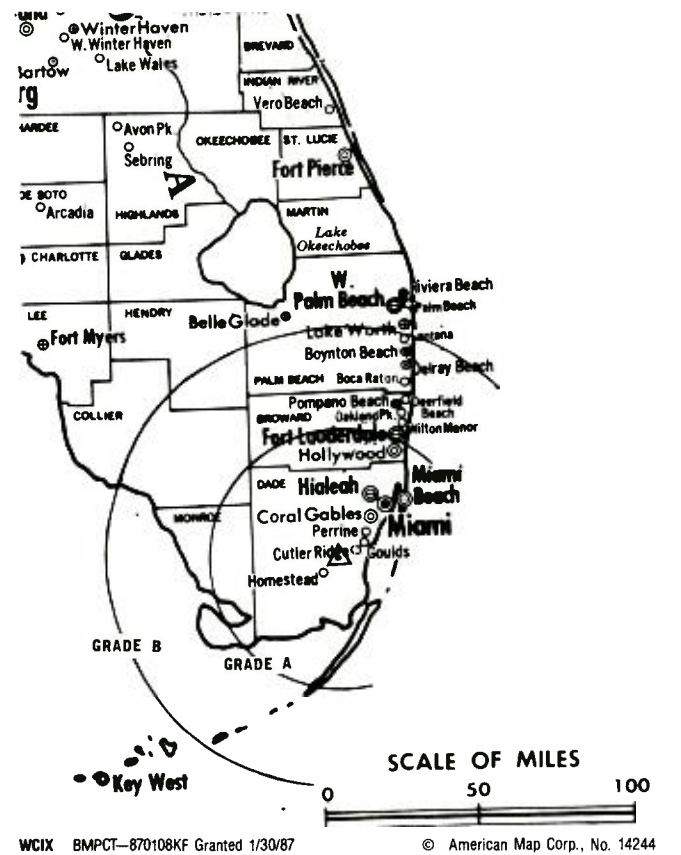
**Personnel:**

ELLIOTT TROSHINSKY, vice president & general manager.  
DONALD M. TRAVIS, general sales manager.  
ERNIE RIZZUTI, national sales manager.  
CAROLYN NAVARRA, local sales manager.  
BERNIE WIMMERS, chief engineer.  
RALPH PENA, business manager.  
LARRY WALLENSTEIN, news director.  
LEW SCHATZER, promotion manager.

**Rates:** Not available.

**City of License:** Miami. **ADI:** Miami. **Rank:** 14.

Total Households: © MSI Consumer Market Data as of 1/1/87. TV Homes, TV% and Circulation © 1987 Arbitron. County coverage based on Arbitron study.



WCIX BNPCT-870108KF Granted 1/30/87

© American Map Corp., No. 14244

Net Weekly Circulation	State County	Total Households	TV Households	%
<b>50% &amp; Over</b>	<b>FLORIDA</b>			
	Dade	667,400	661,700	99
	Monroe	31,600	30,800	98
<b>Between 25-49%</b>	<b>FLORIDA</b>			
	Broward	498,200	495,300	99
<b>Between 5-24%</b>	<b>FLORIDA</b>			
	Collier	50,400	49,300	98
	Hendry	7,600	7,400	97
	Palm Beach	318,600	314,800	99
<b>Station Totals</b>		<b>1,573,800</b>	<b>1,559,300</b>	<b>99</b>
<b>Net Weekly Circulation (1987)</b>			<b>707,200</b>	
<b>Average Daily Circulation (1987)</b>			<b>290,000</b>	



# Florida—Miami-Fort Lauderdale

**WDZL**

**Ch. 39**

**Network Service:** None, independent.

**Licensee:** 39 Broadcasting Ltd., 2055 Lee St., Hollywood, FL 33020.

**Studio:** 2055 Lee St., Hollywood, FL 33020.

**Telephone:** 305-925-3939.

**Technical Facilities:** Channel No. 39 (620-626 MHz). Authorized power: 3980-kw max. visual, 400-kw max. aural. Antenna: 700-ft. above av. terrain, 703-ft. above ground, 713-ft. above sea level.

Latitude 25° 58' 48"  
Longitude 80° 11' 47"

**Transmitter:** 3200 S.W. 52nd Ave., Miami Gardens.

**Satellite Earth Station:** 2 Scientific-Atlanta, 7-meter C-band; Scientific-Atlanta receivers.

**Ownership:** Odyssey Partners. See Group Ownership of Television Stations.

**Began Operation:** October 16, 1982. Sale to present owners approved by FCC April 4, 1984 (*Television Digest*, Vol. 24:2).

**Represented (sales):** TeleRep Inc.

**Represented (legal):** Nixon, Hargrave, Devans & Doyle.

**Represented (engineering):** Jules Cohen & Associates.

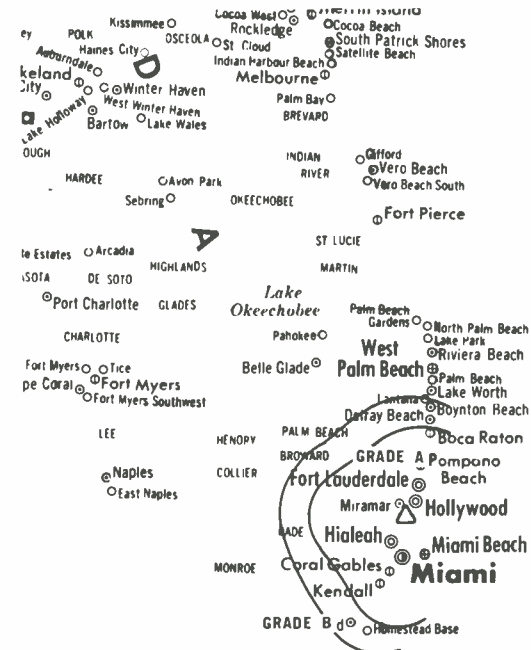
**Personnel:**

HARVEY E. COHEN, executive vice president & general manager.  
MARILYN HANSEN, general sales manager.  
MICHAEL STOPNICK, program manager.  
ROBERT M. CASTILLO, chief engineer.

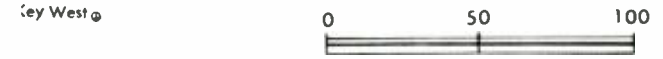
**Rates:** On request.

**City of License:** Miami. ADI: Miami. Rank: 14.

Total Households: © MSI Consumer Market Data as of 1/1/87. TV Homes, TV% and Circulation © 1987 Arbitron. County coverage based on Arbitron study.



SCALE OF MILES



WDZL BPCT-840709KH Granted 7/31/84 © American Map Corp., No. 14244

Net Weekly Circulation	State County	Total Households	TV Households	%
Between 25-49%	FLORIDA			
	Broward	498,200	495,300	99
	Dade	667,400	661,700	99
Between 5-24%	FLORIDA			
	Palm Beach	318,600	314,800	99
<b>Station Totals</b>		<b>1,484,200</b>	<b>1,471,800</b>	<b>99</b>
<b>Net Weekly Circulation (1987)</b>			<b>448,500</b>	
<b>Average Daily Circulation (1987)</b>			<b>158,300</b>	

# Florida—Miami

**WHFT**

**Ch. 45**

**Network Service:** Trinity Bcstg. Network.

**Licensee:** Trinity Bcstg. of Florida Inc., 3324 Pembroke Rd., Hollywood, FL 33021.

**Studio:** 3324 Pembroke Rd., Hollywood, FL 33021.

**Telephone:** 305-962-1700.

**Technical Facilities:** Channel No. 45 (656-662 MHz). Authorized power: 2400-kw max. & 589-kw horizontal visual, 240-kw max. & 58.9-kw horizontal aural. Antenna: 1010-ft. above av. terrain, 1037-ft. above ground, 1049-ft. above sea level.

Latitude 25° 59' 34"  
Longitude 80° 10' 27"

**Transmitter:** SE Corner of S. 33rd Ave. & Pembroke Rd., Pembroke Park.

**Satellite Earth Station:** Scientific-Atlanta, 7-meter C-band; Scientific-Atlanta receivers.

**Ownership:** Trinity Broadcasting Network Inc. See Group Ownership of Television Stations.

**Began Operation:** February 1, 1975. Sale to present owner by Lester Sumrall Evangelistic Assn. approved by FCC May 15, 1980. Previous sale by Florida Christian Bcstg. Inc. approved June 22, 1976 (*Television Digest*, Vol. 16:26).

**Represented (legal):** May & Dunne.

**Represented (engineering):** Smith & Powstenko.


**Personnel:**

CHARLES L. QUINN, vice president & general manager.  
DAVID HALL, chief engineer.

**Highest One Hour Rate:** \$575.

**Highest 30 Sec. Rate** (July 21, 1987): \$70.

**City of License:** Miami. **ADI:** Miami. **Rank:** 14.



WHFT BPCT-800204KH Granted 6/27/80

© American Map Corp., 14244

Total Households: © MSI Consumer Market Data as of 1/1/87. TV Homes, TV% and Circulation © 1987 Arbitron. County coverage based on Arbitron study.

Net Weekly Circulation	State County	Total Households	TV Households	%
Between 5-24%	FLORIDA Hendry	7,600	7,400	97
<b>Station Totals</b>		<b>7,600</b>	<b>7,400</b>	<b>97</b>
<b>Net Weekly Circulation (1987)</b>			<b>38,000</b>	
<b>Average Daily Circulation (1987)</b>			<b>15,200</b>	

# Florida—Miami

**WLTV**

Ch. 23

**Network Service:** Univision.

**Licensee:** Spanish International Communications Corp., 2600 S.W. 3rd Ave., Miami, FL 33129.

**Studio:** 695 N.W. 199th St., Miami, FL 33169.

**Telephone:** 305-652-4000.

**Sales Office:** 2600 S.W. 3rd Ave., Miami, FL 33129.

**Telephone:** 305-856-2323.

**Technical Facilities:** Channel No. 23 (524-530 MHz). Authorized power: 1995-kw max. & 661-kw horizontal visual, 200-kw max. & 66.1-kw horizontal aural. Antenna: 1010-ft. above av. terrain, 1034-ft. above ground, 1044-ft. above sea level.

Latitude 25° 57' 29.5"  
Longitude 80° 12' 44.1"

**Transmitter:** Antenna Farm, North Dade County.

**Satellite Earth Stations:** Scientific-Atlanta, 10-meter; Scientific-Atlanta, 5-meter; Scientific-Atlanta receivers.

**News Services:** AP, UPI.

**Ownership:** Spanish International Communications Corp. See Group Ownership of Television Stations.

**Began Operation:** December 24, 1954. left air April 13, 1957. Sold by Storer Bcstg. Co. Oct. 25, 1967. Resumed operation Nov. 14, 1967. Sale to present owner by Al Lapin Jr., et al., approved by FCC Jan. 6, 1971.

**Represented (sales):** Univision—Spanish International Network.

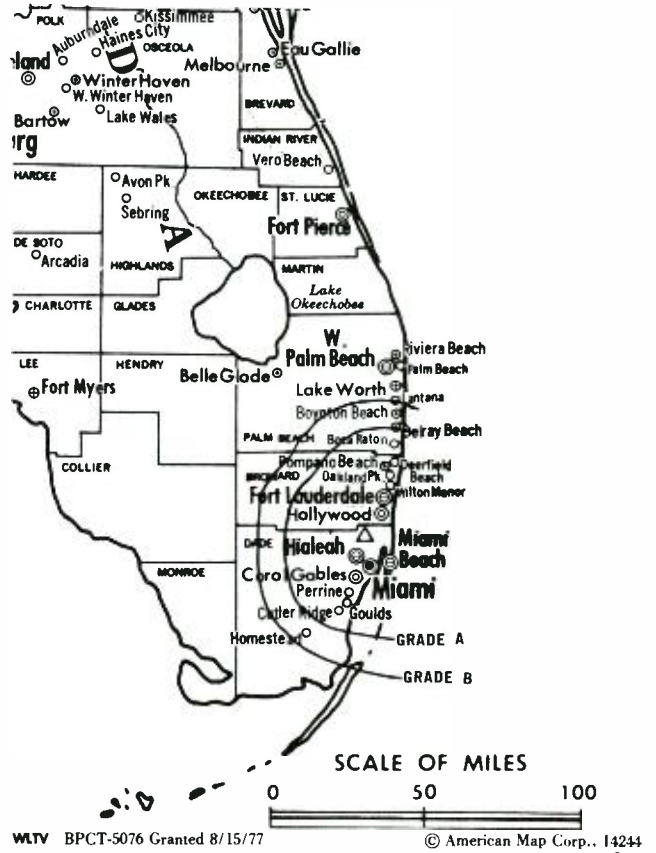
**Represented (legal):** Leventhal, Senter & Lerman.

**Represented (engineering):** Jules Cohen & Associates.

**Personnel:**

JOAQUIN BLAYA, president & general manager.  
BLAINE DECKER, vice president & director of sales.  
ANTONIO OQUENDO, operations manager.  
EFRAIN RIVERA, chief engineer.

**Highest 30 Sec. Rate:** \$2000.



**City of License:** Miami. **ADI:** Miami. **Rank:** 14.

Total Households: © MSI Consumer Market Data as of 1/1/87. TV Homes, TV% and Circulation © 1987 Arbitron. County coverage based on Arbitron study.

Net Weekly Circulation	State County	Total Households	TV Households	%
	<b>FLORIDA</b>			
Between 25-49%	Dade	667,400	661,700	99
<b>Station Totals</b>		<b>667,400</b>	<b>661,700</b>	<b>99</b>
<b>Net Weekly Circulation (1987)</b>			<b>186,500</b>	
<b>Average Daily Circulation (1987)</b>			<b>126,200</b>	

# Florida—Miami

**WPLG**

**Ch. 10**

**Network Service:** ABC.

**Licensee:** Post-Newsweek Stations of Florida Inc., 3900 Biscayne Blvd., Broadcast House, Miami, FL 33137.

**Studio:** 3900 Biscayne Blvd., Miami, FL 33137.

**Telephone:** 305-576-1010. **TWX:** 810-848-6032.

**Technical Facilities:** Channel No. 10 (192-198 MHz). Authorized power: 316-kw visual, 47.9-kw aural. Antenna: 1003-ft. above av. terrain, 1045-ft. above ground, 1049-ft. above sea level.

Latitude 25° 57' 59"  
Longitude 80° 12' 44"

Requests CP for change 117.6-kw max. visual, 19.24-kw max. aural, 545-ft. above av. terrain, 534-ft. above ground, 538-ft. above sea level, transmitter to 501 N.W. 207th St., North Miami. BPCT-861230KJ.

**Transmitter:** Approx. 0.375-mi. W of State Rte. 7, Miami antenna farm, near Hallandale.

**Satellite Earth Stations:** Scientific-Atlanta, 10-meter; Hero, 7-meter; SatCom, 7-meter; Hero, Microdyne, Scientific-Atlanta receivers.

**News Services:** AP, UPI.

**Ownership:** Post-Newsweek Stations Inc. See Group Ownership of Television Stations.

**Began Operation:** November 20, 1961. Sale to present owner by C. H. Topmiller, Thomas A. Welstead, et al., approved by FCC Sept. 24, 1969 (*Television Digest*, Vol. 9:39).

**Represented (sales):** Petry Television Inc.

**Represented (legal):** Covington & Burling.

**Represented (engineering):** Cohen & Dippell.

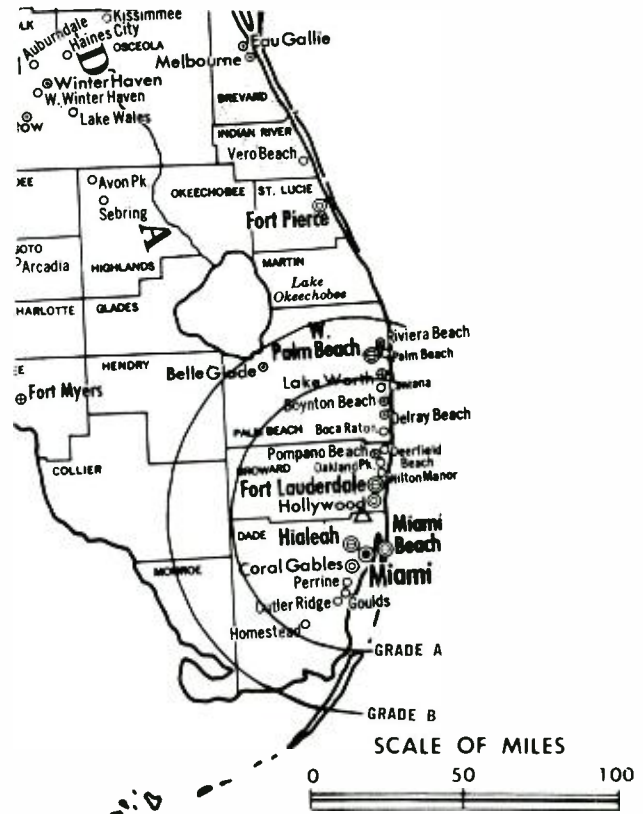
**Personnel:**

G. WILLIAM RYAN, president & general manager.  
MIKE DORSEY, vice president, sales & marketing.  
KEITH KELLY, vice president, administration.  
RICK HINDS, local sales manager.  
JOHN TERENZIO, director of news.  
DON HAIN, chief engineer.  
SHERRY BURNS, program director.

**Highest 30 Sec. Rate:** \$10,030.

**NETWORK BASE HOURLY RATE:** \$2625.

**City of License:** Miami. **ADI:** Miami. **Rank:** 14.



WPLG BMPCT-5781 Granted 9/14/62

© American Map Corp., 14244

Total Households: © MSI Consumer Market Data as of 1/1/87. TV Homes, TV% and Circulation © 1987 Arbitron. County coverage based on Arbitron study.

Net Weekly Circulation	State County	Total Households	TV Households	%
<b>50% &amp; Over</b>	<b>FLORIDA</b>			
	Broward	498,200	495,300	99
	Dade	667,400	661,700	99
	Martin	36,300	35,900	99
	Monroe	31,600	30,800	98
	Palm Beach	318,600	314,800	99
<b>Between 25-49%</b>	<b>FLORIDA</b>			
	St Lucie	46,700	46,100	99
<b>Between 5-24%</b>	<b>FLORIDA</b>			
Hendry	7,600	7,400	97	
<b>Station Totals</b>		<b>1,606,400</b>	<b>1,592,000</b>	<b>99</b>
<b>Net Weekly Circulation (1987)</b>			<b>1,227,700</b>	
<b>Average Daily Circulation (1987)</b>			<b>728,100</b>	

# Florida—Miami-Fort Lauderdale

**WSVN**

Ch. 7

**Network Service:** NBC.

**Licensee:** Sunbeam Television Corp., Box 1118, Miami, FL 33138.

**Studio:** 1401 79th St. Causeway, Miami, FL 33141.

**Telephone:** 305-751-6692. **TWX:** 810-848-6151.

**Technical Facilities:** Channel No. 7 (174-180 MHz). Authorized power: 316-kw visual, 31.6-kw aural. Antenna: 960-ft. above av. terrain, 996-ft. above ground, 1002-ft. above sea level.

Latitude 25° 57' 49"  
Longitude 80° 12' 44"

**Transmitter:** Antenna Farm, North Dade County, FL.

**Multichannel TV Sound:** Stereo only.

**Satellite Earth Stations:** Transmit/receive Vertex, 11-meter Ku-band; transmit/receive Scientific-Atlanta, 10-meter C-band; transmit/receive Andrew, 3.2-meter; Harris, Scientific-Atlanta, Standard Communications receivers.

**News Services:** A-News, AP, UPI.

**Ownership:** Sunbeam Television Corp., 100%. Sunbeam is controlled by Edmund Ansín.

**Began Operation:** July 29, 1956. On Dec. 5, 1962 the FCC ordered that Biscayne Television Corp. cease operation of WCKT no later than Jan. 4, 1963 and the FCC also approved sale of WCKT plant and film licensing agreements for \$3,400,000 to Sunbeam Television Corp., which was licensed as a new station. Present ownership assumed operation Dec. 19, 1962.

**Represented (sales):** Harrington, Righter & Parsons Inc.

**Represented (legal):** Mintz, Levin, Cohn, Ferris, Glovsky & Popeo, P.C.

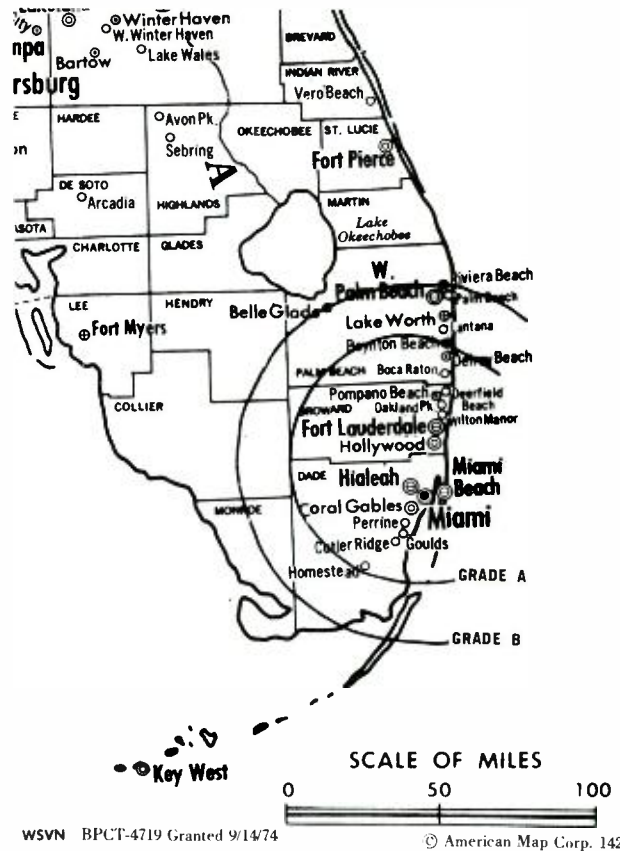
**Personnel:**

- EDMUND N. ANSIN, president.
- ROBERT LEIDER, vice president & general manager.
- JOHN FENWICK, general sales manager.
- THOMAS COMERFORD, national sales manager.
- ROBERT WERNER, local sales manager.
- DAVID BIEBER, operations manager.
- DAVID CHOATE, director of news.
- MERLIN HAYNIE, chief engineer.
- CHARMAINE MEYER, director of creative services.
- MARK MAYO, controller.

**Highest 30 Sec. Rate:** \$5000.

**NETWORK BASE HOURLY RATE:** \$2300.

**City of License:** Miami. **ADI:** Miami. **Rank:** 14.



WSVN BPCT-4719 Granted 9/14/74 © American Map Corp. 14244

Total Households: © MSI Consumer Market Data as of 1/1/87. TV Homes, TV% and Circulation © 1987 Arbitron. County coverage based on Arbitron study.

Net Weekly Circulation	State County	Total Households	TV Households	%
<b>50% &amp; Over</b>	<b>FLORIDA</b>			
	Broward	498,200	495,300	99
	Dade	667,400	661,700	99
	Monroe	31,600	30,800	98
<b>Between 25-49%</b>	<b>FLORIDA</b>			
	Indian River	32,900	32,400	98
	Martin	36,300	35,900	99
	St Lucie	46,700	46,100	99
<b>Between 5-24%</b>	<b>FLORIDA</b>			
Hendry	7,600	7,400	97	
<b>Station Totals</b>		<b>1,639,300</b>	<b>1,624,400</b>	<b>99</b>
<b>Net Weekly Circulation (1987)</b>			<b>1,245,100</b>	
<b>Average Daily Circulation (1987)</b>			<b>726,700</b>	

# Florida—Miami-Fort Lauderdale

**WTVJ**

Ch. 4

**Network Service:** CBS.

**Licensee:** WBC Broadcasting Corp., 316 N. Miami Ave., Miami, FL 33128.

**Studio:** 316 N. Miami Ave., Miami, FL 33128.

**Telephone:** 305-379-4444. **TWX:** 810-848-5932.

**Technical Facilities:** Channel No. 4 (66-72 MHz). Authorized power: 100-kw visual, 10-kw aural. Antenna: 950-ft. above av. terrain, 995-ft. above ground, 1005-ft. above sea level.

Latitude 25° 59' 08.5"  
Longitude 80° 11' 34.5"

**Transmitter:** 4991 S.W. 28th St., West Hollywood, FL.

**Satellite Earth Station:** Hero, 8-meter; Scientific-Atlanta receivers.

**News Services:** AP, CBS, Gannett News Service.

**Ownership:** General Electric Property Management of Florida Inc. (subsidiary of General Electric Co.), 100%. See Group Ownership of Television Stations.

**Began Operation:** March 21, 1949. Sale to KKR Assoc. by Wometco Enterprises Inc. approved by FCC April 11, 1984 (*Television Digest*, Vol. 23:39, 52). Sale to present owner by KKR approved by FCC Sept. 17, 1987 (Vol. 26:43, 27:3, 11, 14, 18, 22, 37, 38).

**Represented (sales):** MMT Sales Inc.

**Represented (legal):** Wiley, Rein & Fielding.

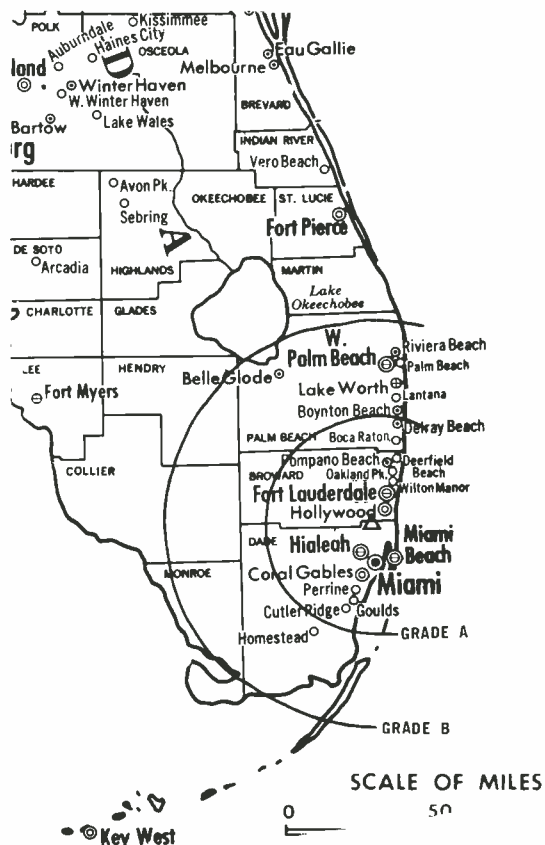
**Personnel:**

- ALAN PERRIS, vice president & general manager.
- JUDY GIRARD, director of programming & promotion.
- LOIS J. FRIEDMAN, marketing & research director.
- AL ROTHSTEIN, general sales manager.
- BARRY ALLENTUCK, national sales manager.
- BOB BLACHER, local sales manager.
- EDIE RENO, director of advertising & promotion.
- DEBBIE BROOKS, traffic operations manager.
- MARINA ANGLETON, public affairs director.
- TOM SAMAD, production manager.
- TOM BEAUCHAMP, chief engineer.

**Highest 30 Sec. Rate:** \$6000.

**NETWORK BASE HOURLY RATE:** \$2027.

**City of License:** Miami. **ADI:** Miami. **Rank:** 14.



WTVJ BMPCT-1083 Granted 5/14/53 © American Map Corp., 14244  
Total Households: © MSI Consumer Market Data as of 1/1/87. TV Homes, TV% and Circulation © 1987 Arbitron. County coverage based on Arbitron study.

Net Weekly Circulation	State County	Total Households	TV Households	%
<b>50% &amp; Over</b>	<b>FLORIDA</b>			
	Broward	498,200	495,300	99
	Dade	667,400	661,700	99
	Monroe	31,600	30,800	98
	Palm Beach	318,600	314,800	99
<b>Between 25-49%</b>	<b>FLORIDA</b>			
	Martin	36,300	35,900	99
<b>Between 5-24%</b>	<b>FLORIDA</b>			
	Hendry	7,600	7,400	97
	St Lucie	46,700	46,100	99
<b>Station Totals</b>		<b>1,606,400</b>	<b>1,592,000</b>	<b>99</b>
<b>Net Weekly Circulation (1987)</b>				<b>1,245,200</b>
<b>Average Daily Circulation (1987)</b>				<b>703,500</b>

# Florida—Ocala-Gainesville

## WOGX

(formerly WBSP)

Ch. 51

**Network Service:** None, independent.

**Licensee:** Wabash Valley Bcstg. Corp., 918 Ohio St., Terre Haute, IN 47807.

**Studio:** 1551 S.W. 37th Ave., Ocala, FL 32674.

**Mailing Address:** Box 3985, Ocala, FL 32678.

**Telephone:** 904-351-5151.

**Technical Facilities:** Channel No. 51 (692-698 MHz). Authorized power: 2931-kw horizontal visual, 135.5-kw horizontal aural. Antenna: 924-ft. above av. terrain, 889-ft. above ground, 1049-ft. above sea level.

Latitude 29° 21' 32"  
Longitude 82° 19' 53"

**Transmitter:** County Road 316, approx. 4.7 mi. W of Fairfield, FL.

**Satellite Earth Stations:** 4 in operation; Microdyne; Microdyne receivers.

**News Service:** AP.

**Ownership:** Wabash Valley Broadcasting Corp., 100%. See Group Ownership of Television Stations.

**Represented (sales):** Adam Young Inc.

**Represented (legal):** Verner, Lipfert, Bernhard, McPherson & Hand.

**Represented (engineering):** Kessler & Gehman Associates.

### Personnel:

ROBERT WARE, general manager.  
MARY MEADOWS, station manager.  
CLAY BRINKER, general sales manager.  
SYLVIA BRYAN, program manager.  
LARRY DAVIS, production manager.  
RANDY KEISER, promotion manager.  
CHARON PALMER, traffic manager.  
GORDON SHOCKNEY, chief engineer.

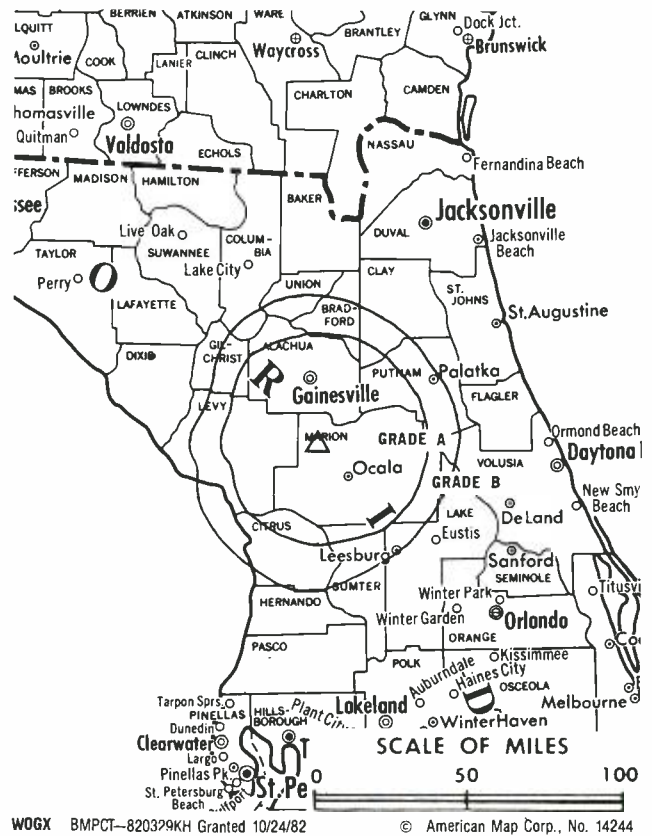
**Highest One Hour Rate:** \$1500.

**Highest 30 Sec. Rate:** \$350.

**City of License:** Ocala. **ADI:** Orlando-Daytona Beach-Melbourne. **Rank:** 27.

Total Households: © MSI Consumer Market Data as of 1/1/87. TV Homes, TV% and Circulation © 1987 Arbitron. County coverage based on Arbitron study.

Net Weekly Circulation	State County	Total Households	TV Households	%
50% & Over	FLORIDA			
	Alachua	65,900	64,700	98
	Gilchrist	2,600	2,600	100



Net Weekly Circulation	State County	Total Households	TV Households	%
50% & Over	Levy	9,400	9,100	97
	Marion	66,800	65,600	98
Between 25-49%	FLORIDA			
	Bradford	7,500	7,400	99
	Citrus	34,700	34,000	98
	Dixie	3,300	3,200	97
Between 5-24%	FLORIDA			
	Columbia	14,700	14,400	98
	Lake	53,500	52,900	99
	Putnam	22,600	22,300	99
	Sumter	11,000	10,800	98
	Suwannee	9,400	9,100	97
	Union	2,300	2,300	100
<b>Station Totals</b>		<b>303,700</b>	<b>298,400</b>	<b>98</b>
<b>Net Weekly Circulation (1987)</b>				<b>112,700</b>
<b>Average Daily Circulation (1987)</b>				<b>44,600</b>

# Florida—Orlando

## WCPX-TV

Ch. 6

**Network Service:** CBS, Fox.

**Licensee:** First Media Corp., Box 10239, Washington, DC 20018.

**Studio:** 4466 John Young Pkwy., Orlando, FL 32804.

**Mailing Address:** Box 606000, Orlando, FL 32860.

**Telephone:** 305-291-6000. **TWX:** 810-850-0141.

**Technical Facilities:** Channel No. 6 (82-88 MHz). Authorized power: 100-kw visual, 20-kw aural. Antenna: 1465-ft. above av. terrain, 1608-ft. above ground, 1674-ft. above sea level.

Latitude 28° 36' 08"  
Longitude 81° 05' 37"

**Transmitter:** 3.5-mi. N of Bithlo.

**Satellite Earth Stations:** Transmit/receive Scientific-Atlanta, 10-meter C-band; Scientific-Atlanta, 7-meter C-band; 2 Comtech, 5-meter C-band; Vertek, 4.6-meter Ku-band; Scientific-Atlanta, 4.6-meter C-band.

**News Service:** AP.

**Ownership:** First Media Corp., 100%. First Media Corp. ownership: Richard E. Marriott, chmn.-treas., 49.92%; Glenn T. Potter, pres., 1.29%; Danny Masden, exec. v.p.; Dale B. Williamson, v.p.-asst. treas.; Nancy P. Marriott, 18.01%; Deborah M. Harrison, J. W. Marriott III, David S. Marriott & Steven G. Marriott, 7.69% each; First Media Trust, Donna R. G. Marriott & Sterling B. Colton, trustees, 7.69%. First Media Corp. also owns WPGC & WCLY(FM), Morningside, MD; KLZX & KFMY(FM), Provo, UT; WZGC(FM), Atlanta, GA; KUBE(FM), Seattle, WA; WUSN(FM), Chicago, IL; KOPA & KSLX(FM), Scottsdale, AZ; KFMK(FM), Houston, TX & WZLX(FM), Boston, MA. **Note:** Sale of radio stations pend.

**Began Operation:** July 1, 1954. Sale to present owner by Rockefeller Group approved by FCC May 30, 1986 (Television Digest, Vol. 26:12). Previous sale to Rockefeller by the Outlet Co. approved by FCC Nov. 23, 1983 (Vol. 23:19, 22; 24:6). Sale to Outlet by Cherry Bcstg. Co. approved July 17, 1963 (Vol. 3:15, 29). Sale to Cherry Bcstg. Co. by group headed by Harold P. Danforth approved May 8, 1957.

**Represented (sales):** Katz Television.

**Represented (legal):** Dow, Lohnes & Albertson.

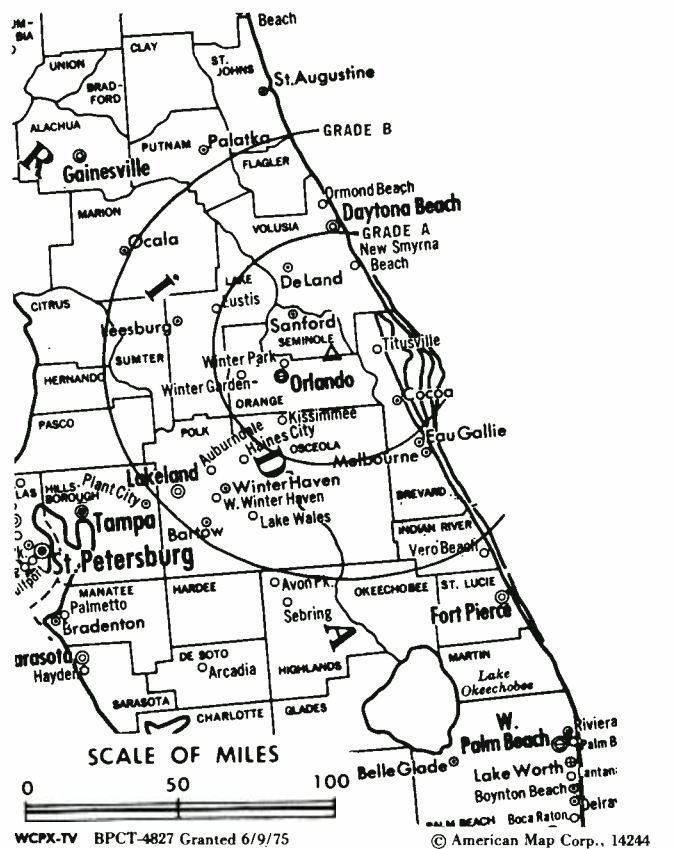
**Represented (engineering):** Lohnes & Culver.

**Personnel:**

MIKE SCHWEITZER, vice president & general manager.  
EVERETT H. HUGHES, program manager.  
JAMES E. DONNELLY, general sales manager.  
JAMES POSEY, national sales manager.  
ROBERT DIEHL, chief engineer.  
BERNARD W. SCHNAPP, business manager.  
TOM HAUFF, news director.  
LEN DePANICIS, production manager.

**Rates:** Not available.

**City of License:** Orlando. **ADI:** Orlando-Daytona Beach-Melbourne. **Rank:** 27.



WCPX-TV BPCT-4827 Granted 6/9/75 © American Map Corp., 14244  
Total Households: © MSI Consumer Market Data as of 1/1/87. TV Homes, TV% and Circulation © 1987 Arbitron. County coverage based on Arbitron study.

Net Weekly Circulation	State County	Total Households	TV Households	%
<b>50% &amp; Over</b>	<b>FLORIDA</b>			
	Brevard	140,600	139,300	99
	Flagler	6,900	6,800	99
	Lake	53,500	52,900	99
	Marion	66,800	65,600	98
	Orange	211,700	209,900	99
	Osceola	30,900	30,500	99
	Seminole	87,400	86,600	99
<b>Between 25-49%</b>	<b>FLORIDA</b>			
	Citrus	34,700	34,000	98
	Indian River	32,900	32,400	98
<b>Between 5-24%</b>	<b>FLORIDA</b>			
	Levy	9,400	9,100	97
	Putnam	22,600	22,300	99
<b>Station Totals</b>		<b>980,000</b>	<b>969,100</b>	<b>98</b>
<b>Net Weekly Circulation (1987)</b>			<b>728,400</b>	
<b>Average Daily Circulation (1987)</b>			<b>435,400</b>	



# Florida—Daytona Beach-Orlando

## WESH

Ch. 2

**Network Service:** NBC.

**Licensee:** WESH-TV Broadcasting Inc., Box 1551, Daytona Beach, FL 32015.

**Studios:** 540 Corporation St., Holly Hill, FL 32017; 1501 Minnesota Ave., Winter Park, FL 32789.

**Telephones:** 904-252-2222, Daytona Beach; 305-645-2222, Orlando.

**TWX:** 810-832-6222, Daytona Beach; TWX 810-853-0255, Winter Park.

**Technical Facilities:** Channel No. 2 (54-60 MHz). Authorized power: 100-kw max. visual, 20-kw max. aural. Antenna: 1650-ft. above av. terrain, 1670-ft. above ground, 1740-ft. above sea level.

Latitude 28° 56' 17"  
Longitude 81° 18' 58"

**Transmitter:** 1.2-mi. SW of Orange City, FL.

**Multichannel TV Sound:** Stereo only.

**Satellite Earth Stations:** Transmit/receive Scientific-Atlanta, 7-meter; Microdyne, 5-meter; Harris, M/A-Com, Microdyne & Scientific-Atlanta receivers.

**News Services:** AP, Conus, UPI, NBC.

**Ownership:** H & C Communications Inc. See Group Ownership of Television Stations.

**Began Operation:** May 29, 1956. Merger of Cowles Bcstg. into H & C Communications approved by FCC Oct. 1984 (*Television Digest*, Vol. 24:26, 35). Sale to Cowles by John H. Perry interests approved April 20, 1966 (Vol. 5:47).

**Represented (sales):** Petry Television Inc.

**Represented (legal):** Dow, Lohnes & Albertson.

**Represented (engineering):** Jules Cohen & Associates.

**Personnel:**

- NOLAN QUAM, president & general manager.
- JOHN E. EVANS, executive vice president.
- KENNETH W. SMITH, sr. vice president, station manager & operations
- JESS SALAFRANCA, business manager.
- ROBERT FOWLER, vice president & sales director.
- BARRY EDWARDS, director of engineering.
- NICHOLAS W. PFEIFAU, vice president & research director.
- FRANK BIANCUZZO, promotion director.
- RICHARD K. SCHARF, production manager.
- STEVE RAMSEY, news director.

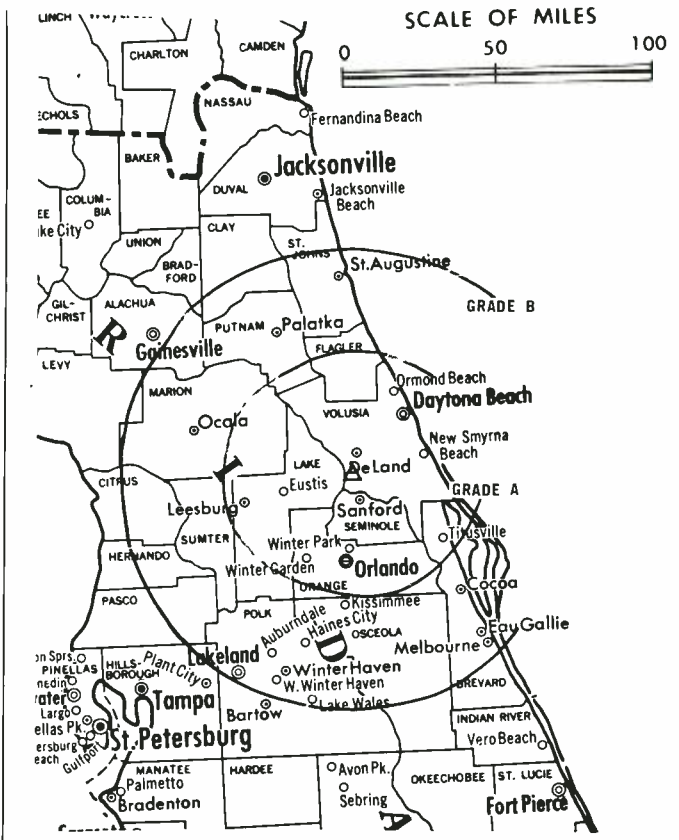
**Highest 30 Sec. Rate:** \$4200.

**NETWORK BASE HOURLY RATE:** \$2435.

**City of License:** Daytona Beach. **ADI:** Orlando-Daytona Beach-Melbourne. **Rank:** 27.

Total Households: © MSI Consumer Market Data as of 1/1/87. TV Homes, TV% and Circulation © 1987 Arbitron. County coverage based on Arbitron study.

Net Weekly Circulation	State County	Total Households	TV Households	%
50% & Over	FLORIDA			
	Alachua	65,900	64,700	98
	Brevard	140,600	139,300	99



WESH-TV BPCT-781206LC Granted 2/26/79

© American Map Corp., 14244

Net Weekly Circulation	State County	Total Households	TV Households	%
50% & Over	Flagler	6,900	6,800	99
	Lake	53,500	52,900	99
	Marion	66,800	65,600	98
	Orange	211,700	209,900	99
	Osceola	30,900	30,500	99
	Putnam	22,600	22,300	99
	Seminole	87,400	86,600	99
	Sumter	11,000	10,800	98
	Volusia	135,200	133,900	99
	Between 25-49%	FLORIDA		
Citrus		34,700	34,000	98
Dixie		3,300	3,200	97
Gilchrist		2,600	2,600	100
Levy		9,400	9,100	97
Between 5-24%	FLORIDA			
	Bradford	7,500	7,400	99
	Columbia	14,700	14,400	98
	Hernando	30,600	30,100	99
	Indian River	32,900	32,400	98
	Polk	136,400	135,000	99
	St Johns	26,900	26,600	99
<b>Station Totals</b>		<b>1,131,500</b>	<b>1,118,100</b>	<b>98</b>
<b>Net Weekly Circulation (1987)</b>				<b>773,500</b>
<b>Average Daily Circulation (1987)</b>				<b>468,200</b>

# Florida—Orlando-Daytona Beach-Melbourne

**WFTV**

Ch. 9

**Network Service:** ABC.

**Licensee:** WFTV INC., Box 999, Orlando, FL 32802.

**Studio:** 639 West Central Blvd., Orlando, FL 32801.

**Mailing Address:** Box 999, Orlando, FL 32802.

**Telephone:** 305-841-9000. **TWX:** 810-850-0179.

**Technical Facilities:** Channel No. 9 (186-192 MHz). Authorized power: 316-kw max. & 191-kw horizontal visual, 31.6-kw max. & 19.1-kw horizontal aural. Antenna: 1570-ft. above av. terrain, 1608-ft. above ground, 1674-ft. above sea level.

Latitude 28° 36' 08"  
Longitude 81° 05' 37"

**Transmitter:** 3.5-mi. N of Bithlo, 20-mi. E of Orlando.

**Multichannel TV Sound:** Stereo only.

**Satellite Earth Stations:** Andrew, 7-meter; Satcom Technologies, 7-meter; AFC, 4.5-meter; Andrew, 4.5-meter; Transmit/Receive; Avantek, M/A-Com, Microdyne receivers.

**News Services:** ABC, AP.

**Ownership:** Cox Enterprises Inc. See Group Ownership of Television Stations.

**Began Operation:** February 1, 1958 by Mid-Florida Inc. Interim operation began April 1, 1969 (*Television Digest*, Vol. 9:14). Settlement agreement among interim operators approved by FCC June 30, 1981. Sale to SFN Communications approved May 24, 1984 (Vol. 24:9). FCC approved sale to present owner Aug. 29, 1985 (Vol. 25:23).

**Represented (sales):** TeleRep Inc.

**Represented (legal):** Dow, Lohnes & Albertson.

**Represented (engineering):** Cohen & Dippell.

**Personnel:**

CLIFFORD L. CONLEY, vice president & general manager.  
LOUIS SUPOWITZ, general sales manager.  
CHRIS SCHMIDT, news director.  
SKIP SKIFFINGTON, operations manager.  
BILL TEMPLETON, controller.  
WAYNE GERBER, marketing research director.  
WILLIAM D. JONES, assistant sales manager.  
PAUL D. WARNOCK, chief engineer.  
WALTER S. McDOWELL, promotion director.

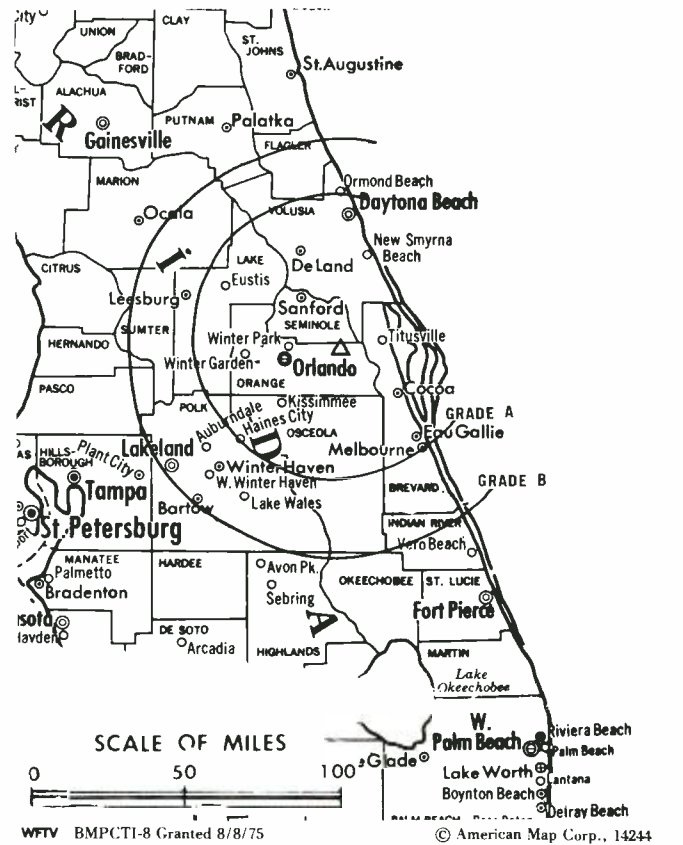
**Highest 30 Sec. Rate:** \$4000.

**NETWORK BASE HOURLY RATE:** \$2000.

**City of License:** Orlando. **ADI:** Orlando-Daytona Beach-Melbourne. **Rank:** 27.

Total Households: © MSI Consumer Market Data as of 1/1/87. TV Homes, TV% and Circulation © 1987 Arbitron. County coverage based on Arbitron study.

Net Weekly Circulation	State County	Total Households	TV Households	%
50% & Over	FLORIDA Brevard	140,600	139,300	99



Net Weekly Circulation	State County	Total Households	TV Households	%
50% & Over	Flagler	6,900	6,800	99
	Indian River	32,900	32,400	98
	Lake	53,500	52,900	99
	Marion	66,800	65,600	98
	Orange	211,700	209,900	99
	Osceola	30,900	30,500	99
	Polk	136,400	135,000	99
	Seminole	87,400	86,600	99
	Sumter	11,000	10,800	98
	Volusia	135,200	133,900	99
Between 25-49%	FLORIDA Citrus	34,700	34,000	98
	Highlands	24,600	24,200	98
	Okeechobee	9,600	9,500	99
Between 5-24%	FLORIDA Glades	2,800	2,700	96
	Hardee	7,100	7,000	99
	Putnam	22,600	22,300	99
<b>Station Totals</b>		<b>1,014,700</b>	<b>1,003,400</b>	<b>98</b>
<b>Net Weekly Circulation (1987)</b>				<b>777,100</b>
<b>Average Daily Circulation (1987)</b>				<b>480,100</b>

# Florida—Melbourne-Orlando

## WMOD

Ch. 43

**Network Service:** None, independent.

**Licensee:** Sewall Operating Co. Inc., 4450-L Enterprise Court, Melbourne, FL 32935.

**Studio:** 4450-L Enterprise Court, Melbourne, FL 32935.

**Telephone:** 305-254-4343.

**Technical Facilities:** Channel No. 43 (644-650 MHz). Authorized power: 4200-kw max. visual, 570-kw max. aural. Antenna: 969-ft. above av. terrain, 1005-ft. above ground, 1046-ft. above sea level.

Latitude 28° 18' 26"  
Longitude 80° 54' 48"

**Transmitter:** Deseret Ranches, Star Rte. 1250, Osceola County.

**Satellite Earth Stations:** 9.1-meter steerable; 5-meter fixed; Harris receivers.

**News Service:** AP.

**Ownership:** Asbury Park Press Inc., 100%. APP ownership: Jules L. Plangere Jr., chmn. & Ernest D. Lass, pres., 50% each; Jules L. Plangere III & Robert E. Murphy, v.p.s; Charles W. Ritcher, secy. APP has interest in licensess of WJLK-AM-FM, Asbury Park, NJ & applications for LPTVs.

**Began Operation:** July 5, 1982. Sale to present owners by Southern Bcstg. Corp. approved by FCC Aug. 15, 1985.

**Represented (sales):** Independent TV Sales.

**Represented (legal):** Dow, Lohnes & Albertson.

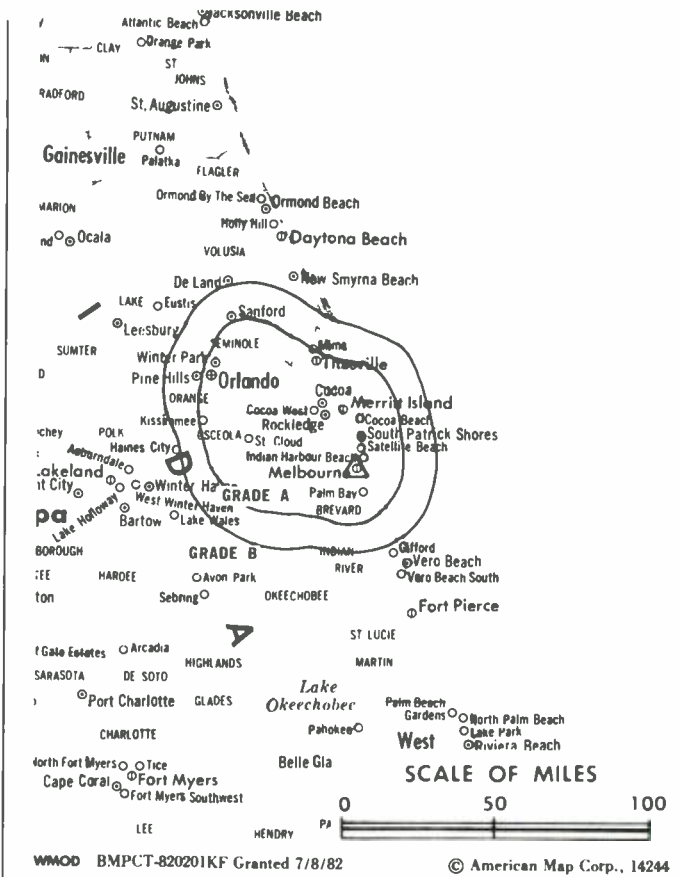
**Personnel:**

CARLO ANNEKE, general manager.  
SKIP PAINTON, station manager.  
MICHAEL KERRIGAN, general sales manager.  
NELLE H. AYRES, director of administration.

**Highest 30 Sec. Rate:** \$500.

**City of License:** Melbourne. **ADI:** Orlando-Daytona Beach-Melbourne. **Rank:** 27.

Total Households: © MSI Consumer Market Data as of 1/1/87. TV Homes, TV% and Circulation © 1987 Arbitron. County coverage based on Arbitron study.



Net Weekly Circulation	State County	Total Households	TV Households	%
Between 25-49%	<b>FLORIDA</b>			
	Brevard	140,600	139,300	99
	Indian River	32,900	32,400	98
	Orange	211,700	209,900	99
	Osceola	30,900	30,500	99
Between 5-24%	<b>FLORIDA</b>			
	Lake	53,500	52,900	99
	Volusia	135,200	133,900	99
<b>Station Totals</b>		<b>692,200</b>	<b>685,500</b>	<b>99</b>
<b>Net Weekly Circulation (1987)</b>			<b>219,900</b>	
<b>Average Daily Circulation (1987)</b>			<b>72,100</b>	

# Florida—Melbourne

## WAYK

Ch. 56

**Network Service:** None, independent.

**Licensee:** TV 56 Ltd., 6525 Babcock St. SE, Palm Bay, FL 32907.

**Studio:** 6525 Babcock Street SE, Palm Bay, FL 32907.

**Telephone:** 305-725-0056.

**Technical Facilities:** Channel No. 56 (722-728 MHz). Authorized power: 2051-kw max. visual, 205-kw max. aural. Antenna: 1004-ft. above av. terrain, 1002-ft. above ground, 1027-ft. above sea level.

Latitude 27° 49' 35"  
Longitude 80° 42' 20"

**Transmitter:** 7.5-mi. WNW of Fellsmere.

**Satellite Earth Stations:** 2 ADM, 5-meter C-band; Harris, 3.8-meter Ku-band; M/A-Com, Scientific-Atlanta receivers.

**News Services:** CNN, UPI.

**Ownership:** William R. Varecha & Debbie Varecha, 75%; jointly; Harry N. Handley, gen. partner, 2.5%; Cathy Bamberg, gen. partner, 2.50%; William R. Varecha, ltd. partner, 10%; William E. Bamberg, ltd. partner, 10%. W. Varecha owns permittee of Ch. 49, Paducah, KY.

**Began Operation:** May 19, 1986.

**Represented (sales):** Mutual Telesales Inc.

**Represented (legal):** Wiley, Rein & Fielding.

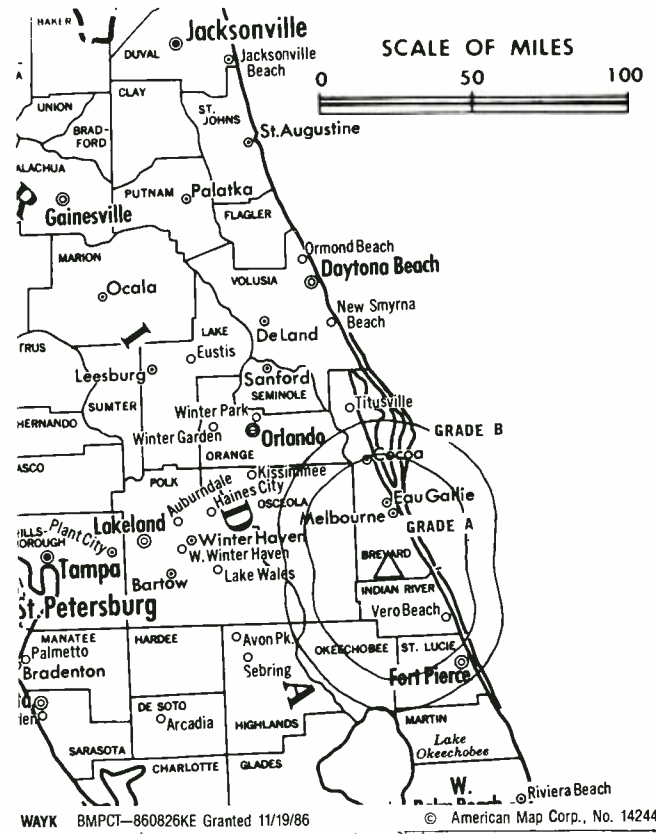
**Represented (engineering):** Arthur K. Peters.

### Personnel:

WILLIAM VARECHA, general manager.  
DAVID STROUD, sales manager.  
STEVE SCHRADER, engineering director.  
DONNA SKATTUM, news director.  
WILMA SCHRADER, promotion director.  
LINDA PORTER, traffic manager.

**Highest One Hour Rate:** \$1000.

**Highest 30 Sec. Rate:** \$200.



**City of License:** Melbourne. **ADI:** Orlando-Daytona Beach-Melbourne. **Rank:** 27.

Total Households: © MSI Consumer Market Data as of 1/1/87. TV Homes, TV% and Circulation © 1987 Arbitron. County coverage based on Arbitron study.

Net Weekly Circulation	State County	Total Households	TV Households	%
Between 5-24%	FLORIDA			
	Brevard	140,600	139,300	99
	Indian River	32,900	32,400	98
<b>Station Totals</b>		<b>173,500</b>	<b>171,700</b>	<b>98</b>
<b>Net Weekly Circulation (1987)</b>			<b>23,900</b>	
<b>Average Daily Circulation (1987)</b>			<b>6,700</b>	

# Florida—Orlando

**WOFL**

**Ch. 35**

**Network Service:** Fox.

**Licensee:** Meredith Corp., 35 Skyline Dr., Lake Mary, FL 32746.

**Studio:** 35 Skyline Dr., Lake Mary, FL 32746.

**Telephone:** 305-644-3535.

**Technical Facilities:** Channel No. 35 (596-602 MHz). Authorized power: 2570-kw max. & 646-kw horizontal visual, 126-kw aural. Antenna: 1470-ft. above av. terrain, 1486-ft. above ground, 1549-ft. above sea level.

Latitude 28° 36' 17"  
Longitude 81° 05' 13"

**Transmitter:** Chuluota-Christmas Rd., 3.7-mi. N of Bithlo.

**Multichannel TV Sound:** Stereo only.

**Satellite Earth Stations:** Microdyne, 7-meter C-band; Microdyne, 5-meter C-band; Vertex, 4.6-meter Ku-band; M/A-Com, Microdyne receivers.

**News Service:** UPI.

**Ownership:** Meredith Corp., 100%. See Group Ownership of Television Stations.

**Began Operation:** March 31, 1974. Left air Sept. 29, 1976. Sale to Omega Communications approved by FCC June 15, 1979 (*Television Digest*, Vol. 19:28). Resumed operation Oct. 15, 1979. FCC, April 4, 1983, approved sale of 60% to Meredith Corp., 40% owner.

**Represented (sales):** MMT Sales Inc.

**Represented (legal):** Haley, Bader & Potts.

**Represented (engineering):** Hammett & Edison Inc.

**Personnel:**

- NORRIS REICHEL, vice president & general manager.
- MARTY ROSS, general sales manager.
- KATE McSWEENEY, program manager.
- GEORGE WILSON, news director.
- JIM DOYAS, chief engineer.
- CHRIS WOLF, promotion manager.
- TOM MEEK, community affairs director.

**Highest 30 Sec. Rate:** \$2000.

**City of License:** Orlando. **ADI:** Orlando-Daytona Beach-Melbourne. **Rank:** 27.

Total Households: © MSI Consumer Market Data as of 1/1/87. TV Homes, TV% and Circulation © 1987 Arbitron. County coverage based on Arbitron study.

Net Weekly Circulation	State County	Total Households	TV Households	%
50% & Over	FLORIDA			
	Brevard	140,600	139,300	99
	Lake	53,500	52,900	99



Net Weekly Circulation	State County	Total Households	TV Households	%
50% & Over	Orange	211,700	209,900	99
	Osceola	30,900	30,500	99
	Seminole	87,400	86,600	99
	Volusia	135,200	133,900	99
Between 25-49%	FLORIDA			
	Flagler	6,900	6,800	99
	Marion	66,800	65,600	98
	Polk	136,400	135,000	99
	Sumter	11,000	10,800	98
Between 5-24%	FLORIDA			
	Citrus	34,700	34,000	98
	Indian River	32,900	32,400	98
<b>Station Totals</b>		<b>948,000</b>	<b>937,700</b>	<b>98</b>
<b>Net Weekly Circulation (1987)</b>			<b>490,600</b>	
<b>Average Daily Circulation (1987)</b>			<b>214,800</b>	

# Florida—West Palm Beach

## WFLX

Ch. 29

**Network Service:** Fox.

**Licensee:** Malrite of Florida Inc., Euclid Ave. & E. 12th St., Cleveland, OH 44115.

**Studio:** 4130 Blue Heron Blvd., West Palm Beach, FL 33404.

**Telephone:** 305-845-2929.

**Technical Facilities:** Channel No. 29 (560-566 MHz). Authorized power: 5000-kw max. & 1350-kw horizontal visual, 500-kw max. & 270-kw horizontal aural. Antenna: 1500-ft. above av. terrain, 1533-ft. above ground, 1549-ft. above sea level.

Latitude 26° 34' 37"  
Longitude 80° 14' 32"

**Transmitter:** 2.3-mi. W of Hwy. 441 & 0.7-mi. S of Lantana Rd., near Green Acres City.

**Multichannel TV Sound:** Stereo only.

**Satellite Earth Stations:** Scientific-Atlanta, 7-meter; Scientific-Atlanta, 4-meter Ku-band; M/A-Corn, Scientific-Atlanta receivers.

**Ownership:** Malrite Communications Group Inc. See Group Ownership of Television Stations.

**Began Operation:** October 1, 1982.

**Represented (sales):** Petry Television Inc.

**Represented (legal):** Kaye, Scholer, Fierman, Hays & Handler.

**Represented (engineering):** Ralph Evans Associates.

**Personnel:**

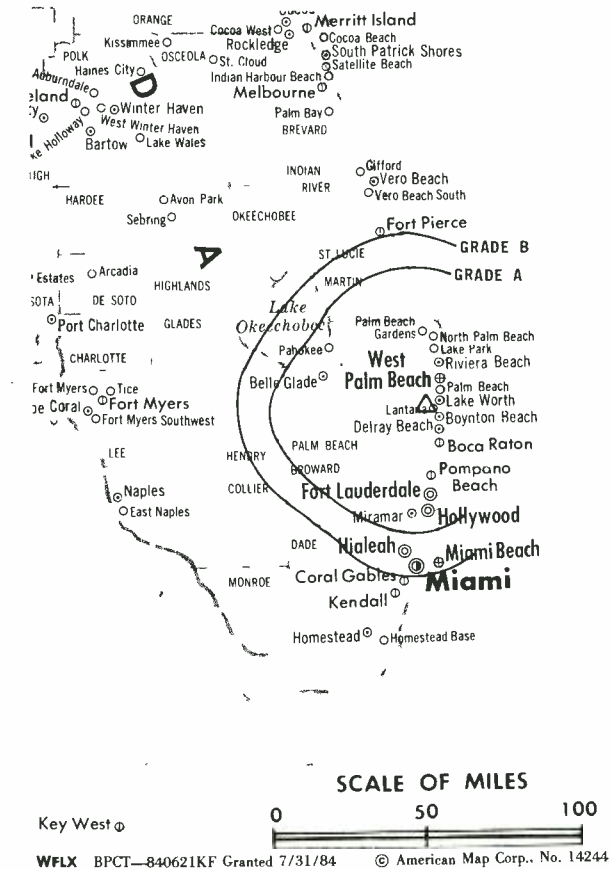
MURRAY J. GREEN, vice president & general manager.  
JOE KOFF, general sales manager.  
ANGELO (BUTCH) FIGURELLA, chief engineer.

**Rates:** On request.

**City of License:** West Palm Beach. **ADI:** West Palm Beach-Fort Pierce-Vero Beach. **Rank:** 54.

Total Households: © MSI Consumer Market Data as of 1/1/87. TV Homes, TV% and Circulation © 1987 Arbitron. County coverage based on Arbitron study.

Net Weekly Circulation	State County	Total Households	TV Households	%
<b>50% &amp; Over</b>	<b>FLORIDA</b> Martin	36,300	35,900	99



Net Weekly Circulation	State County	Total Households	TV Households	%
<b>50% &amp; Over</b>	Okeechobee	9,600	9,500	99
	Palm Beach	318,600	314,800	99
	St Lucie	46,700	46,100	99
<b>Between 25-49%</b>	<b>FLORIDA</b>			
	Broward	498,200	495,300	99
	Glades	2,800	2,700	96
	Indian River	32,900	32,400	98
<b>Between 5-24%</b>	<b>FLORIDA</b>			
	Dade	667,400	661,700	99
	Hendry	7,600	7,400	97
<b>Station Totals</b>		<b>1,620,100</b>	<b>1,605,800</b>	<b>99</b>
<b>Net Weekly Circulation (1987)</b>			<b>427,400</b>	
<b>Average Daily Circulation (1987)</b>			<b>150,200</b>	

# Florida—West Palm Beach

**WPEC**

Ch. 12

**Network Service:** ABC.

**Licensee:** Photo Electronics Corp., Fairfield Dr., West Palm Beach, FL 33407.

**Studio:** Fairfield Dr., West Palm Beach, FL 33407.

**Mailing Address:** Box 24612, West Palm Beach, FL 33416-4612.

**Telephone:** 305-844-1212. **TWX:** 510-952-7656.

**Technical Facilities:** Channel No. 12 (204-210 MHz). Authorized power: 316-kw visual, 56.2-kw aural. Antenna: 980-ft. above av. terrain, 1027-ft. above ground, 1049-ft. above sea level.

Latitude 26° 45' 40"  
Longitude 80° 04' 08"

**Transmitter:** Intersection US Hwy. 441 & State Rd. 812.

**Satellite Earth Stations:** Andrew, 7-meter C-band; Scientific-Atlanta, 7-meter; Scientific-Atlanta, 4.5-meter Ku-band; Scientific-Atlanta receivers.

**News Services:** AP, ABC, NIWS, CNN Headline News.

**Ownership:** Photo Electronics Corp., 80%; Alex W. Dreyfoos Jr., pres., 12.4%; Estate of George W. Mergens, 7.60%.

**Began Operation:** January 1, 1955. Sale to present owners by Royal American Industries Inc. approved by FCC Oct. 26, 1973. Sale to Royal American (66.33% owned by Bankers Life & Casualty Co.) by Rand Bcstg. & Bertram Lehtar approved in 1964 (*Television Digest*, Vol. 4:9). Previous sale to Rand Broadcasting & Lehtar by RKO Teleradio Pictures Inc. approved May 16, 1957 (Vol. 13:12, 20). RKO purchase from J. Robert Meachem interests was approved July 27, 1955 (Vol. 11:27, 31).

**Represented (sales):** Katz Television.

**Represented (legal):** Cohn & Marks.

**Represented (engineering):** Jules Cohen & Associates.

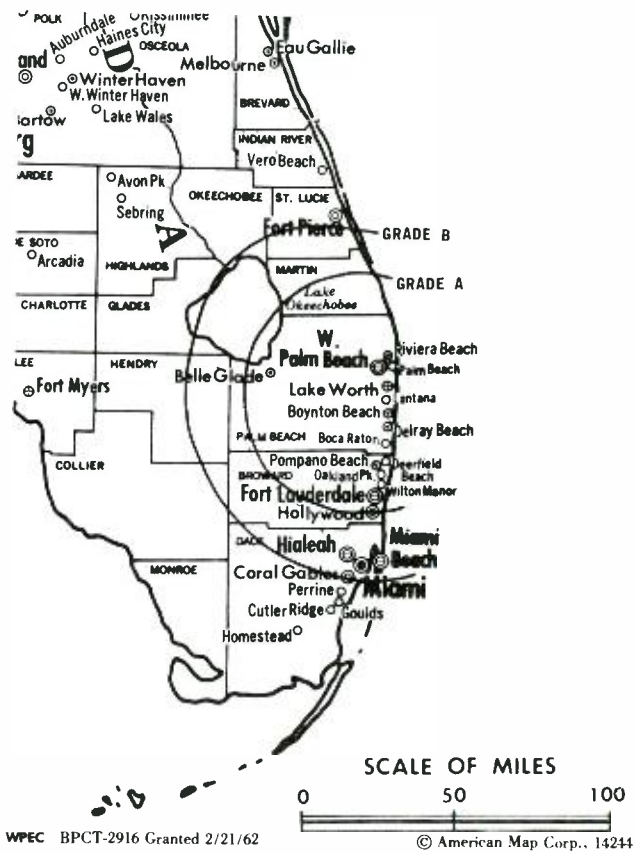
**Personnel:**

- ALEX W. DREYFOOS JR., president.
- ROBERT C. WIEGAND, exec. vice president & general manager.
- ROBERT LAWSON JR., vice president, sales.
- DOUG WOLFMUELLER, national sales manager.
- EDWARD A. STAAK, creative services manager.
- BILL CRAFTON, news director.
- TERRY HALLAGAN, production & special projects manager.
- GEORGE DANNER, engineering & systems manager.
- ALLEN STERNBERG, program manager.

**Rates:** Not available.

**NETWORK BASE HOURLY RATE:** \$1350.

**City of License:** West Palm Beach. **ADI:** West Palm Beach-Fort Pierce-Vero Beach. **Rank:** 54.



Total Households: © MSI Consumer Market Data as of 1/1/87. TV Homes, TV% and Circulation © 1987 Arbitron. County coverage based on Arbitron study.

Net Weekly Circulation	State County	Total Households	TV Households	%
<b>50% &amp; Over</b>	<b>FLORIDA</b>			
	Glades	2,800	2,700	96
	Martin	36,300	35,900	99
	Okeechobee	9,600	9,500	99
	Palm Beach	318,600	314,800	99
	St. Lucie	46,700	46,100	99
<b>Between 25-49%</b>	<b>FLORIDA</b>			
	Broward	498,200	495,300	99
	Hendry	7,600	7,400	97
	Indian River	32,900	32,400	98
<b>Station Totals</b>		<b>952,700</b>	<b>944,100</b>	<b>99</b>
<b>Net Weekly Circulation (1987)</b>			<b>470,200</b>	
<b>Average Daily Circulation (1987)</b>			<b>230,200</b>	

# Florida—Palm Beach

**WPTV**

**Ch. 5**

**Network Service:** NBC.

**Licensee:** Scripps Howard Bcstg. Co., Box 510, Palm Beach, FL 33480.

**Studio:** 622 N. Flagler Dr., West Palm Beach, FL 33401.

**Telephone:** 305-655-5455. **TWX:** 510-952-7606.

**Technical Facilities:** Channel No. 5 (76-82 MHz). Authorized power: 100-kw visual, 10-kw aural. Antenna: 990-ft. above av. terrain, 1031-ft. above ground, 1049-ft. above sea level.

Latitude 26° 35' 20"  
Longitude 80° 12' 43"

**Transmitter:** Near Green Acres City & Lantana Rd.

**Multichannel TV Sound:** Stereo only.

**Satellite Earth Stations:** Harris, 11-meter Ku-band; Microdyne, 7-meter C-band; Hero, 6-meter C-band; Harris, 3.5-meter Ku-band; Harris, Microdyne receivers.

**News Services:** AP, Florida News Network, NBC, Scripps Howard News Service, UPI.

**Ownership:** Scripps-Howard Broadcasting Co., 100%. See Group Ownership of Television Stations.

**Represented (sales):** Blair Television.

**Represented (legal):** Baker & Hostetler.

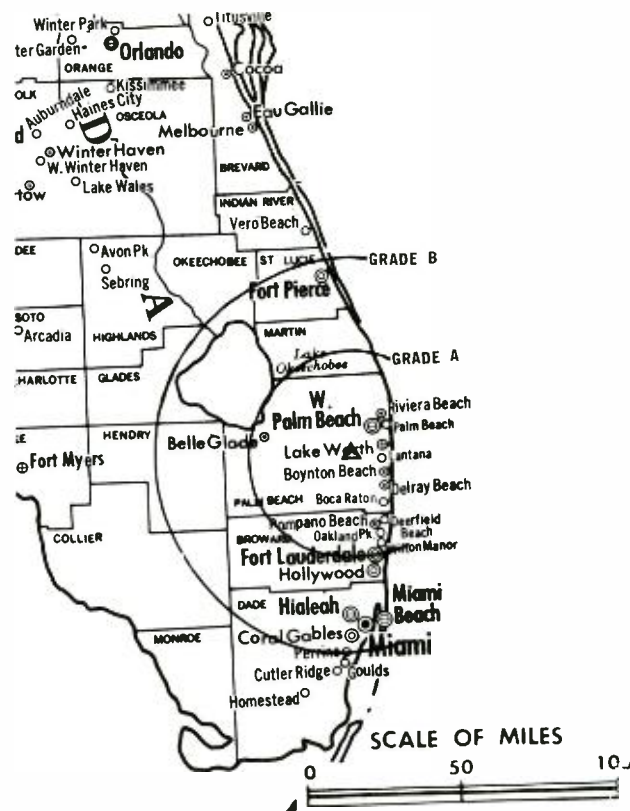
**Personnel:**

- WILLIAM J. BROOKS, vice president & general manager.
- CHARLES HANSEN, general sales manager.
- DENNIS GERGITS, local sales manager.
- DONNA M. LANE, national sales manager.
- EDWARD J. ROOS, engineering manager.
- JOHN L. RAY, manager, broadcast services & news director.
- CLAUDIA M. SAMOYA, business manager.

**Rates:** Not available.

**City of License:** West Palm Beach. **ADI:** West Palm Beach-Fort Pierce-Vero Beach. **Rank:** 54.

Total Households: © MSI Consumer Market Data as of 1/1/87. TV Homes, TV% and Circulation © 1987 Arbitron. County coverage based on Arbitron study.



WPTV BMPCT-1862 Granted 3/15/54

© American Map Corp., 14244

Net Weekly Circulation	State County	Total Households	TV Households	%
<b>50% &amp; Over</b>	<b>FLORIDA</b>			
	Indian River	32,900	32,400	98
	Martin	36,300	35,900	99
	Okeechobee	9,600	9,500	99
	Palm Beach	318,600	314,800	99
	St. Lucie	46,700	46,100	99
<b>Between 25-49%</b>	<b>FLORIDA</b>			
	Broward	498,200	495,300	99
	Glades	2,800	2,700	96
	Hendry	7,600	7,400	97
<b>Station Totals</b>		<b>952,700</b>	<b>944,100</b>	<b>99</b>
<b>Net Weekly Circulation (1987)</b>				<b>573,700</b>
<b>Average Daily Circulation (1987)</b>				<b>321,700</b>



# Florida—Fort Pierce-Stuart-Vero Beach-Palm Beach

**WTVX**

Ch. 34

**Network Service:** CBS.

**Licensee:** WTVV Inc., Box 3434, Fort Pierce, FL 33454.

**Studios:** 3601 N. 25th St., Fort Pierce, FL 33450; Suite 734, West Palm Beach, FL 33404.

**Telephones:** 305-464-3434; 305-686-3434.

**Technical Facilities:** Channel No. 34 (590-596 MHz). Authorized power: 5000-kw max. & 3981-kw horizontal visual, 446.68-kw aural. Antenna: 1492-ft. above av. terrain, 1520-ft. above ground, 1549-ft. above sea level.

Latitude 27° 07' 19.5"  
Longitude 80° 23' 20.5"

**Transmitter:** 7.3-mi. SW of Palm City, FL.

**Satellite Earth Stations:** Scientific-Atlanta, 4.6-meter; Scientific-Atlanta, 7-meter; Scientific-Atlanta receivers.

**News Services:** AP, UPI, CBS.

**Ownership:** Frank K. Spain, pres., 35%; Perrin Purvis, v.p., 10%; Margaret H. Spain, 35%; Letha M. Spain, 20%. For other interests, see WTVV(TV), Tupelo, MS.

**Began Operation:** April 5, 1966. Sale to present owners by Ruhl W. Koblegard, et al., approved by FCC Jan. 15, 1979.

**Represented (sales):** Seltel Inc.

**Represented (legal):** Arent, Fox, Kintner, Plotkin & Kahn.

**Personnel:**

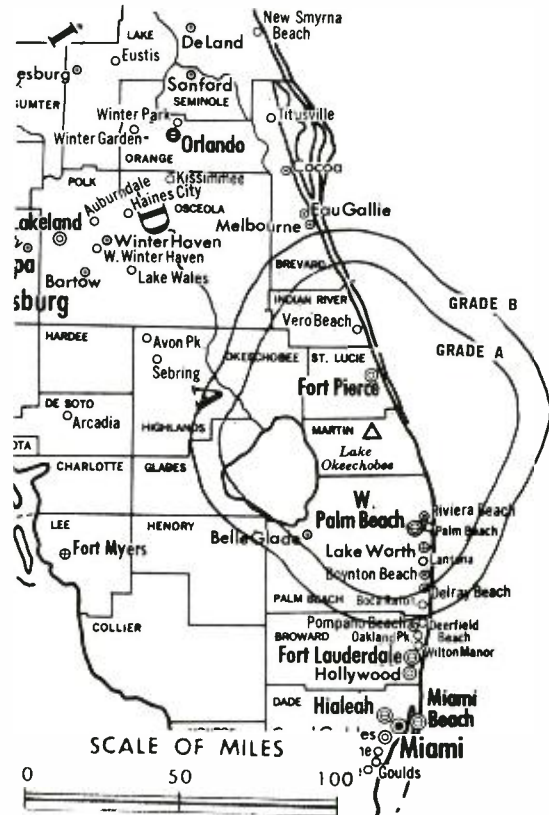
LYNWOOD WRIGHT, general manager.  
DELILAH MORFORD, programming director.  
MILTON PATRICK, chief engineer.  
KENNETH DeGENNARO, operations manager.  
ROBERT MORFORD, news director.  
JAY OLIVER, sales & marketing manager.  
MILTON M. LANG, national & regional sales manager.

**Highest One Hour Rate:** \$3000.

**Highest 30 Sec. Rate:** \$500.

**NETWORK BASE HOURLY RATE:** \$175.

**City of License:** Fort Pierce. **ADI:** West Palm Beach-Fort Pierce-Vero Beach. **Rank:** 54.



WTVX BPCT-5175 Granted 5/30/79

© American Map Corp., 14244

Total Households: © MSI Consumer Market Data as of 1/1/87. TV Homes, TV% and Circulation © 1987 Arbitron. County coverage based on Arbitron study.

Net Weekly Circulation	State County	Total Households	TV Households	%
<b>50% &amp; Over</b>	<b>FLORIDA</b>			
	Indian River	32,900	32,400	98
	Martin	36,300	35,900	99
	Okeechobee	9,600	9,500	99
<b>Between 25-49%</b>	<b>FLORIDA</b>			
	Glades	2,800	2,700	96
	Palm Beach	318,600	314,800	99
<b>Between 5-24%</b>	<b>FLORIDA</b>			
Hendry	7,600	7,400	97	
<b>Station Totals</b>		<b>454,500</b>	<b>448,800</b>	<b>98</b>
<b>Net Weekly Circulation (1987)</b>			<b>204,000</b>	
<b>Average Daily Circulation (1987)</b>			<b>96,800</b>	

# Florida—Panama City

## WJHG-TV

Ch. 7

**Network Service:** NBC.

**Licensee:** WJHG-TV Inc., Box 2349, Panama City, FL 32402.

**Studio:** 8195 W. Highway 98, Panama City, FL 32407.

**Telephone:** 904-234-2125. **TWX:** 510-730-7341.

**Technical Facilities:** Channel No. 7 (174-180 MHz). Authorized power: 316-kw visual, 34-kw aural. Antenna: 870-ft. above av. terrain, 887-ft. above ground, 1026-ft. above sea level.

Latitude 30° 26' 00"  
Longitude 85° 24' 51"

**Transmitter:** 4-mi. NNE of Youngstown, FL.

**Satellite Earth Stations:** 4 in operation; Harris, Pinzone receivers.

**News Service:** AP.

**Ownership:** Gray Communications Systems Inc., 100%. See Group Ownership of TV Stations.

**Began Operation:** December 1, 1953. Sale to present owner by Mel Wheeler approved June 29, 1960 by FCC (*Television Digest*, Vol. 16:19, 21, 28). Transfer of 96% from J. D. Manly to Mel Wheeler approved Nov. 20, 1957 (Vol. 13:43, 47).

**Represented (sales):** Katz Television.

**Represented (legal):** Wiley, Rein & Fielding.

**Personnel:**

RAY HOLLOWAY, vice president & general manager.  
JERRY SMITHWICK, station manager.  
ROGER JONES, sales manager.  
JACK CRUSAN, production manager.  
SCOTT CLARKE, chief engineer.

**Highest One Hour Rate:** \$1500.

**Highest 30 Sec. Rate:** \$300.

**NETWORK BASE HOURLY RATE:** \$625.


**City of License:** Panama City. **ADI:** Panama City. **Rank:** 171.

Total Households: © MSI Consumer Market Data as of 1/1/87. TV Homes, TV% and Circulation © 1987 Arbitron. County coverage based on Arbitron study.

Net Weekly Circulation	State County	Total Households	TV Households	%
50% & Over	<b>ALABAMA</b>			
	Geneva	9,200	9,100	99
	<b>FLORIDA</b>			
	Bay	43,500	43,000	99
	Calhoun	3,500	3,400	97
	Franklin	3,000	2,900	97
	Gulf	3,800	3,700	97
	Holmes	6,100	5,900	97
	Jackson	14,500	14,100	97
	Liberty	1,500	1,500	100
Walton	10,200	10,000	98	



SCALE OF MILES



WJHG-TV BPCT-3267 Granted 12/31/63

© American Map Corp., 14244

Net Weekly Circulation	State County	Total Households	TV Households	%
50% & Over	Washington	6,300	6,200	98
	<b>GEORGIA</b>			
	Seminole	3,300	3,200	97
Between 25-49%	<b>ALABAMA</b>			
	Dale	15,800	15,600	99
	Houston	30,700	30,500	99
	<b>FLORIDA</b>			
	Gadsden	13,400	13,100	98
	Leon	65,600	64,700	99
	Okaloosa	49,000	48,600	99
Between 5-24%	<b>ALABAMA</b>			
	Covington	14,900	14,700	99
	Henry	5,700	5,600	98
	<b>FLORIDA</b>			
	Wakulla	4,900	4,800	98
	<b>GEORGIA</b>			
Decatur	9,000	8,900	98	
Miller	2,600	2,500	96	
<b>Station Totals</b>		<b>316,500</b>	<b>312,000</b>	<b>98</b>
<b>Net Weekly Circulation (1987)</b>				<b>164,700</b>
<b>Average Daily Circulation (1987)</b>				<b>94,900</b>

# Florida—Panama City

**WMBB**

Ch. 13

**Network Service:** ABC.

**Licensee:** Buford Television of Panama City, Box 1340, Panama City, FL 32402.

**Studio:** 232 Harrison Ave., Panama City, FL 32401.

**Mailing Address:** Box 1340, Panama City, FL 32402.

**Telephone:** 904-769-2313. **TWX:** 510-738-7536.

**Technical Facilities:** Channel No. 13 (210-216 MHz). Authorized power: 316-kw visual, 63-kw aural. Antenna: 1403-ft. above av. terrain, 1464-ft. above ground, 1549-ft. above sea level.

Latitude 30° 22' 05"  
Longitude 85° 12' 24"

**Transmitter:** 0.5-mi. E of Frink, E side of State Hwy. 73.

**Satellite Earth Stations:** Andrew, 7.3-meter; Andrew, 4.5-meter; Andrew, Avantek, Scientific-Atlanta receivers.

**News Services:** ABC, AP, Florida News Network, NIWS.

**Ownership:** Buford Television, 100%. See Group Ownership of Television Stations.

**Began Operation:** October 4, 1973. Sale to present owner by Octagon Bcstg. Co. approved by FCC Dec. 5, 1986. Previous sale by Denver Brannen estate, Luther Edwin Thomas, et al., approved by FCC Feb. 28, 1977 (**Television Digest**, Vol. 16:52).

**Represented (sales):** Blair Television.

**Represented (legal):** Wiley, Rein & Fielding.

**Represented (engineering):** Jules Cohen & Associates.

**Personnel:**

DAVID JERNIGAN, vice president & general manager.  
TOM NAJJAR, regional sales manager.  
PATTI CLEMENTS, program director.  
JAMES PINCKARD, promotions.  
STEVE COOK, production manager.  
WENDELL NELSON, chief engineer.

**Highest One Hour Rate:** \$1000.

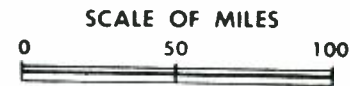
**Highest 30 Sec. Rate:** \$300.

**NETWORK BASE HOURLY RATE:** \$425.

**City of License:** Panama City. **ADI:** Panama City. **Rank:** 171.

Total Households: © MSI Consumer Market Data as of 1/1/87. TV Homes, TV% and Circulation © 1987 Arbitron. County coverage based on Arbitron study.

Net Weekly Circulation	State County	Total Households	TV Households	%
<b>50% &amp; Over</b>	<b>ALABAMA</b>			
	Geneva	9,200	9,100	99
	<b>FLORIDA</b>			
	Bay	43,500	43,000	99
	Calhoun	3,500	3,400	97
	Franklin	3,000	2,900	97
	Gadsden	13,400	13,100	98
	Gulf	3,800	3,700	97
	Holmes	6,100	5,900	97
	Jackson	14,500	14,100	97



WMBB BPCT-4865 Granted 7/29/75

© American Map Corp., 14244

Net Weekly Circulation	State County	Total Households	TV Households	%
<b>50% &amp; Over</b>	Liberty	1,500	1,500	100
	Walton	10,200	10,000	98
	Washington	6,300	6,200	98
	<b>GEORGIA</b>			
	Seminole	3,300	3,200	97
<b>Between 25-49%</b>	<b>ALABAMA</b>			
	Houston	30,700	30,500	99
	<b>FLORIDA</b>			
	Wakulla	4,900	4,800	98
	<b>GEORGIA</b>			
	Decatur	9,000	8,900	98
	Miller	2,600	2,500	96
<b>Between 5-24%</b>	<b>ALABAMA</b>			
	Covington	14,900	14,700	99
	Dale	15,800	15,600	99
	Henry	5,700	5,600	98
	<b>FLORIDA</b>			
	Jefferson	3,900	3,800	97
	Leon	65,600	64,700	99
	Okaloosa	49,000	48,600	99
<b>GEORGIA</b>				
	Early	4,700	4,600	98
	Grady	7,400	7,300	99
<b>Station Totals</b>		<b>332,500</b>	<b>327,700</b>	<b>98</b>
<b>Net Weekly Circulation (1987)</b>				<b>131,200</b>
<b>Average Daily Circulation (1987)</b>				<b>66,000</b>

# Florida—Pensacola-Mobile, Alabama

## WEAR-TV

Ch. 3

**Network Service:** ABC.

**Licensee:** Rollins Communications Inc., Box 12278, Pensacola, FL 32581.

**Studios:** U.S. Hwy. 90, W of Pensacola; Montimar Bldg., Mobile, AL.

**Mailing Address:** Box 12278, Pensacola, FL 32581.

**Telephones:** 904-455-7311, Pensacola; 205-343-3331, Mobile.

**TWX:** 510-737-7952.

**Technical Facilities:** Channel No. 3 (60-66 MHz). Authorized power: 100-kw visual, 14.8-kw aural. Antenna: 1220-ft. above av. terrain, 1284-ft. above ground, 1394-ft. above sea level.

Latitude 30° 37' 38"  
Longitude 87° 37' 31"

**Transmitter:** Loxley, AL.

**Satellite Earth Stations:** Andrew, 10-meter; Harris, 10-meter Ku-band; Andrew, 7.5-meter; Andrew, 5-meter; Andrew, Harris, M/A-Com receivers.

**News Services:** ABC, AP.

**Ownership:** Heritage Media Corp. See Group Ownership of Television Stations.

**Began Operation:** January 13, 1954. Sale to present owner by Rollins Communications approved by FCC Sept. 19, 1986. Sale to Rollins Communications by Charles W. Smith, Mel Wheeler and associates approved May 6, 1959 (*Television Digest*, Vol. 15:14, 19).

**Represented (sales):** Blair Television.

**Represented (legal):** Sidley & Austin.

### Personnel:

M. J. (BOB) GROOTHAND, general manager.  
ROBERT SHIELDS, general sales manager.  
PAT DALBEY, local sales manager.  
NONIA FURGYE, national sales manager.  
J. LANDON SMITH, operations manager.  
S. PETER NEUMANN, news director.  
SUE STRAUGHN, public service director.  
HARRY BABB, chief engineer.

**Highest 30 Sec. Rate:** \$1200.

**NETWORK BASE HOURLY RATE:** \$950.

**City of License:** Pensacola. **ADI:** Mobile, AL-Pensacola, FL. **Rank:** 55.

Total Households: © MSI Consumer Market Data as of 1/1/87. TV Homes, TV% and Circulation © 1987 Arbitron. County coverage based on Arbitron study.

Net Weekly Circulation	State County	Total Households	TV Households	%
<b>50% &amp; Over</b>	<b>ALABAMA</b>			
	Baldwin	33,000	32,700	99
	Clarke	9,500	9,300	98
	Conecuh	5,500	5,400	98
	Escambia	13,000	12,800	98
	Mobile	138,500	137,600	99
	Monroe	7,700	7,500	97



WEAR-TV BMPCT-5313 Granted 7/22/59 © American Map Corp., 14244

Net Weekly Circulation	State County	Total Households	TV Households	%
<b>50% &amp; Over</b>	Washington	5,900	5,800	98
	<b>FLORIDA</b>			
	Escambia	96,900	96,100	99
	Okaloosa	49,000	48,600	99
	Santa Rosa	24,000	23,800	99
	<b>MISSISSIPPI</b>			
	Jackson	43,200	42,800	99
<b>Between 25-49%</b>	<b>ALABAMA</b>			
	Covington	14,900	14,700	99
	<b>MISSISSIPPI</b>			
	George	5,500	5,500	100
<b>Between 5-24%</b>	<b>ALABAMA</b>			
	Butler	7,700	7,600	99
	Choctaw	5,700	5,600	98
	Wilcox	4,600	4,500	98
	<b>FLORIDA</b>			
	Walton	10,200	10,000	98
	<b>MISSISSIPPI</b>			
	Greene	3,300	3,200	97
	Harrison	60,500	60,100	99
<b>Station Totals</b>		<b>538,600</b>	<b>533,600</b>	<b>99</b>
<b>Net Weekly Circulation (1987)</b>				<b>375,500</b>
<b>Average Daily Circulation (1987)</b>				<b>233,600</b>

# Florida—Pensacola

**WHBR**

**Ch. 33**

**Network Service:** None, independent.

**Licensee:** Christian TV Corp. of Pensacola/Mobile Inc., Box 18033, Pensacola, FL 32523-8033.

**Studio:** 2311 N. 12th Ave., Pensacola, FL 32503.

**Telephone:** 904-433-8633.

**Technical Facilities:** Channel No. 33 (584-590 MHz). Authorized power: 5000-kw max. visual, 500-kw max. aural. Antenna: 1365-ft. above av. terrain, 1330-ft. above ground, 1472-ft. above sea level.

Latitude	30°	37'	35"
Longitude	87°	38'	50"

**Transmitter:** WPMI(TV) transmitter site, Loxley.

**Ownership:** Christian Television Network, 100%. See Group Ownership of Television Stations.

**Began Operation:** January 26, 1986.

**Represented (legal):** Gammon & Grange.

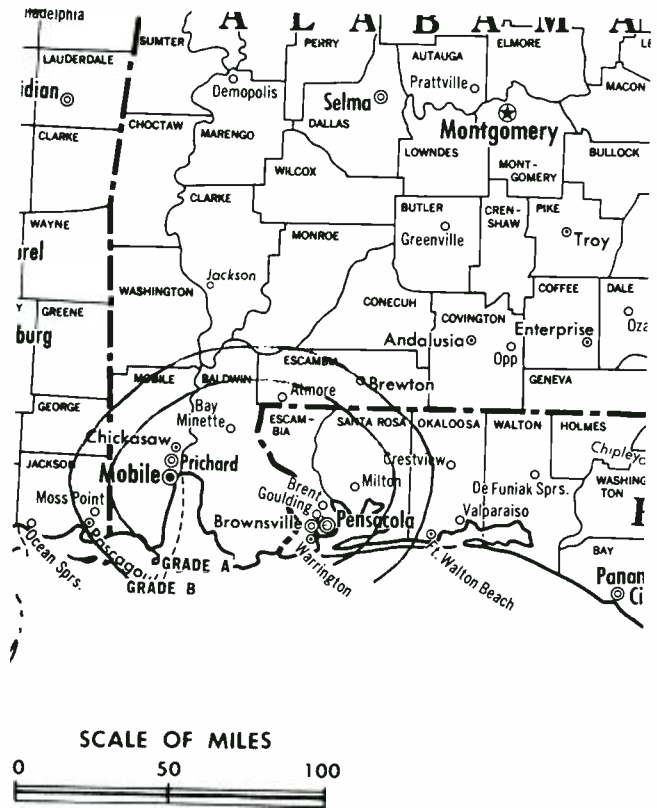
**Represented (engineering):** Cohen & Dippell.

**Personnel:**

BOB D'ANDREA, general manager.  
DAVID MAYO, operations manager.

**Arbitron Data:** Not available.

**City of License:** Pensacola. **ADI:** Mobile, AL-Pensacola, FL. **Rank:** 55.



WHBR BMPCT-850705KH Granted 8/2/85

© American Map Corp., No. 14244

# Florida—Pensacola

## WJTC

### Ch. 44

**Network Service:** None, independent.

**Licensee:** Carnex TV Inc., 700 S. Palafox St., Pensacola, FL 32501.

**Studio:** 700 S. Palafox St., Pensacola, FL 32501.

**Telephone:** 904-438-4444.

**Technical Facilities:** Channel No. 44 (650-656 MHz). Authorized power: 3310-kw max. visual, 331-kw max. aural. Antenna: 1500-ft. above av. terrain, 1489-ft. above ground, 1622-ft. above sea level.

Latitude 30° 35' 18"  
Longitude 87° 33' 16"

**Transmitter:** Hwy. 87, 0.9-mi. S of Hwy. 10, Elsanor, AL.

**Satellite Earth Stations:** Comtech, 7-meter C-band; Comtech, 5-meter C-band; RCA, 3.5-meter Ku-band; Pinzone, RCA receivers.

**Ownership:** Thomas F. Carney, chmn., 54%; N. Thomas Eaton, pres., 10%; Abraham I. Levin, v.p., 5%; Ralph Renick, 10%; Martin J. O'Meara Jr., 10%. Thomas F. Carney has majority interest in WJPR(TV), Lynchburg, VA.

**Began Operation:** December 24, 1984.

**Represented (sales):** Independent TV Sales.

**Represented (legal):** Arter & Hadden.

**Represented (engineering):** Broadcast Services Inc.

#### Personnel:

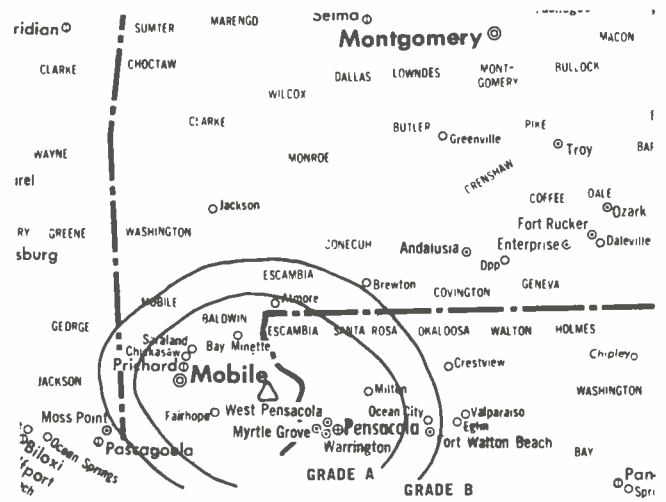
N. THOMAS EATON, president.  
DAN CARNEY, general manager.  
LEE ESCHLER, sales manager.  
BOB SOWELL, engineering director.  
MARY ROSEBACK, national sales coordinator.  
PAULA PERICOLA, program director.

**Highest One Hour Rate:** \$1200.

**Highest 30 Sec. Rate:** \$150.

**City of License:** Pensacola. **ADI:** Mobile, AL-Pensacola, FL. **Rank:** 55.

Total Households: © MSI Consumer Market Data as of 1/1/87. TV Homes, TV% and Circulation © 1987 Arbitron. County coverage based on Arbitron study.



WJTC BMPCT—841018KJ Granted 11/9/84

© American Map Corp., No. 14244

Net Weekly Circulation	State County	Total Households	TV Households	%
Between 25-49%	<b>ALABAMA</b>			
	Baldwin	33,000	32,700	99
	Mobile	138,500	137,600	99
	<b>FLORIDA</b>			
	Escambia	96,900	96,100	99
Okaloosa	49,000	48,600	99	
Santa Rosa	24,000	23,800	99	
Between 5-24%	<b>ALABAMA</b>			
	Conecuh	5,500	5,400	98
	Escambia	13,000	12,800	98
	Washington	5,900	5,800	98
	<b>MISSISSIPPI</b>			
George	5,500	5,500	100	
<b>Station Totals</b>		<b>371,300</b>	<b>368,300</b>	<b>99</b>
<b>Net Weekly Circulation (1987)</b>				<b>127,400</b>
<b>Average Daily Circulation (1987)</b>				<b>46,500</b>

# Florida—Sarasota-Bradenton

**WWSB**

**Ch. 40**

**Network Service:** ABC.

**Licensee:** Southern Broadcast Corp. of Sarasota, Box 21239, Sarasota, FL 33583.

**Studio:** 5725 Lawton Dr., Sarasota, FL 33583.

**Mailing Address:** Box 21239, Sarasota, FL 33583.

**Telephone:** 813-923-8840.

**Technical Facilities:** Channel No. 40 (626-632 MHz). Authorized power: 2871-kw visual, 287.1-kw aural. Antenna: 771-ft. above av. terrain, 814-ft. above ground, 849-ft. above sea level.

Latitude 27° 33' 27"  
Longitude 82° 21' 59"

**Transmitter:** 4.2-mi. ESE of Parrish, FL.

**Multichannel TV Sound:** Separate audio program.

**Satellite Earth Stations:** Microdyne, 7-meter; Scientific-Atlanta, 4.5-meter; Vertex, 6-meter Ku-band; Microdyne, RCA, Scientific-Atlanta

**News Services:** AP, CNN, NIWS.

**Ownership:** RRN Enterprises; Southern Broadcast Group Inc.; WXLT Broadcast Ltd. Partnership. RRN Enterprises ownership: Robert R. Nelson, 100%. Southern Broadcast Group Inc. ownership: Douglas C. Parker, pres., 31%; Manuel Calvo, exec. v.p., 24%; J. Bruce Irving, secy.-treas., 15%; Matthew L. Leibowitz, 10%; Glenwood C. Eklund, 8%. WXLT Broadcast Ltd. Partnership ownership: TBG Broadcasting, gen. partner; Coy Eklund, pres.

**Began Operation:** October 23, 1971. Sale to present owners by Robert R. Nelson, et al., approved by FCC Nov. 13, 1985.

**Represented (sales):** Katz Television.

**Represented (legal):** Leibowitz & Spencer.

**Represented (engineering):** A. D. Ring & Associates.

**Personnel:**

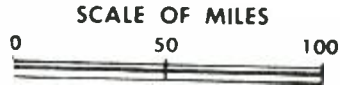
DOUGLAS C. BARKER, president & general manager.  
J. MANUEL CALVO, vice president & station manager.  
JACK LYONS, vice president, sales.  
LINDA DESMARAIS, vice president, news & programming.  
GLEN C. EKLUND, operations manager.  
MIKE BURNHAM, chief engineer.

**Highest One Hour Rate:** \$4000.

**Highest 30 Sec. Rate (April 1, 1987):** \$800.

**NETWORK BASE HOURLY RATE:** \$250.

**City of License:** Sarasota. **ADI:** Sarasota. **Rank:** 156.



WWSB BMPCT—7255 Granted 4/14/71

© American Map Corp., No. I4244

Total Households: © MSI Consumer Market Data as of 1/1/87. TV Homes, TV% and Circulation © 1987 Arbitron. County coverage based on Arbitron study.

Net Weekly Circulation	State County	Total Households	TV Households	%
<b>50% &amp; Over</b>	<b>FLORIDA</b>			
	Charlotte	36,800	36,300	99
	De Soto	7,700	7,600	99
	Manatee	76,700	76,000	99
	Sarasota	115,200	114,100	99
<b>Between 25-49%</b>	<b>FLORIDA</b>			
	Hardee	7,100	7,000	99
<b>Between 5-24%</b>	<b>FLORIDA</b>			
	Highlands	24,600	24,200	98
	Hillsborough	287,400	284,700	99
	Pinellas	374,700	371,600	99
<b>Station Totals</b>		<b>930,200</b>	<b>921,500</b>	<b>99</b>
<b>Net Weekly Circulation (1987)</b>			<b>246,200</b>	
<b>Average Daily Circulation (1987)</b>			<b>115,900</b>	

# Florida—Tallahassee-Thomasville, Georgia

**WCTV**

Ch. 6

**Network Service:** CBS.

**Licensee:** John H. Phipps Inc., Box 3048, Tallahassee, FL 32315.

**Studio:** Lake Iamonia, FL.

**Mailing Address:** Box 3048, Tallahassee, FL 32315.

**Telephone:** 904-893-6666. **TWX:** 910-997-0058.

**Technical Facilities:** Channel No. 6 (82-88 MHz). Authorized power: 97.5-kw visual, 19.5-kw aural. Antenna: 2031-ft. above av. terrain, 1966-ft. above ground, 2188-ft. above sea level.

Latitude 30° 40' 13"  
Longitude 83° 56' 26"

**Transmitter:** Roddenberry Rd., 3.5 mi. SE of Metcalf.

**Satellite Earth Stations:** Transmit/Receive; Scientific-Atlanta, 10-meter; Scientific-Atlanta, 7-meter; Scientific-Atlanta, 4.6-meter; DX & Scientific-Atlanta receivers.

**News Services:** AP, UPI.

**Ownership:** John H. Phipps Inc.

**Began Operation:** September 15, 1955.

**Represented (sales):** Blair Television.

**Represented (legal):** Wiley, Rein & Fielding.

**Personnel:**

DENIS BOYLE, president.  
FRANK WATSON, vice president & general manager.  
JERRY L. WILLIAMS, director of programming.  
MELVIN BLANK, operations manager.  
BOB MORGAN, chief engineer.  
JOHN SIMONS, sales manager.  
JIM FOY, news director.

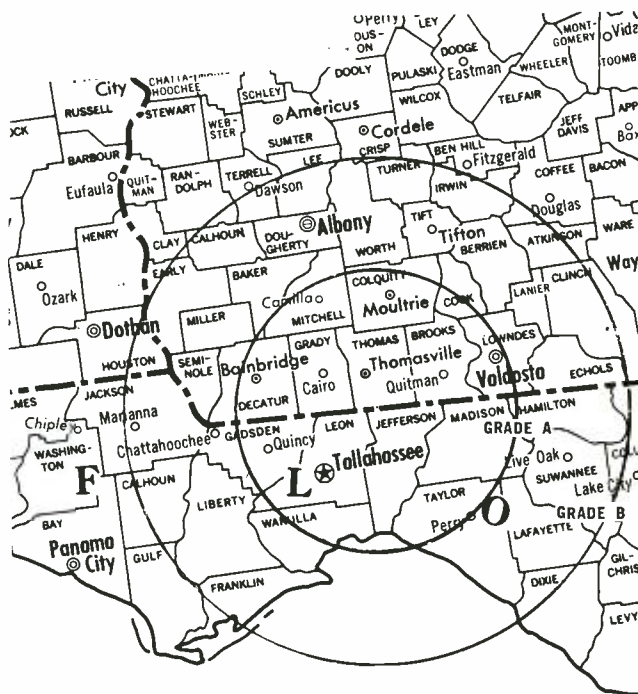
**Highest One Hour Rate:** \$2500.

**Highest 30 Sec. Rate:** \$950.


**City of License:** Thomasville, GA. **ADI:** Tallahassee, FL-Thomasville, GA. **Rank:** 129.

Total Households: © MSI Consumer Market Data as of 1/1/87. TV Homes, TV% and Circulation © 1987 Arbitron. County coverage based on Arbitron study.

Net Weekly Circulation	State County	Total Households	TV Households	%
<b>50% &amp; Over</b>	<b>FLORIDA</b>			
	Calhoun	3,500	3,400	97
	Franklin	3,000	2,900	97
	Gadsden	13,400	13,100	98
	Hamilton	3,300	3,200	97
	Jefferson	3,900	3,800	97
	Lafayette	1,600	1,500	97
	Leon	65,600	64,700	99
	Liberty	1,500	1,500	100
	Madison	5,000	4,800	96
	Suwannee	9,400	9,100	97
	Taylor	6,600	6,400	97
	Wakulla	4,900	4,800	98
	<b>GEORGIA</b>			
	Atkinson	2,000	1,900	95
	Baker	1,200	1,200	100
	Berrien	5,100	5,000	98
	Brooks	5,300	5,200	98
	Colquitt	12,900	12,700	98
	Cook	4,800	4,700	98
Decatur	9,000	8,900	98	
Early	4,700	4,600	98	
Echols	800	800	100	



SCALE OF MILES



WCTV BPCT-860103KE Granted 4/29/86

© American Map Corp., No. 14244

Net Weekly Circulation	State County	Total Households	TV Households	%
<b>50% &amp; Over</b>	Grady	7,400	7,300	99
	Lanier	2,000	2,000	100
	Lowndes	25,500	25,000	98
	Miller	2,600	2,500	96
	Mitchell	6,900	6,800	99
	Seminole	3,300	3,200	97
	Thomas	13,200	13,000	98
	Tift	11,700	11,500	98
<b>Between 25-49%</b>	<b>FLORIDA</b>			
	Dixie	3,300	3,200	97
	Gulf	3,800	3,700	97
	Jackson	14,500	14,100	97
<b>GEORGIA</b>	Calhoun	1,500	1,400	93
	Dougherty	34,900	34,500	99
	Turner	3,200	3,100	97
	Worth	6,300	6,200	98
<b>Between 5-24%</b>	<b>ALABAMA</b>			
	Houston	30,700	30,500	99
	<b>FLORIDA</b>			
	Columbia	14,700	14,400	98
	Holmes	6,100	5,900	97
	Washington	6,300	6,200	98
	<b>GEORGIA</b>			
	Clay	1,200	1,200	100
	Clinch	2,300	2,200	96
	Coffee	9,900	9,700	98
	Crisp	7,100	6,900	97
	Irwin	3,400	3,300	97
	Lee	4,800	4,700	98
	Randolph	3,300	3,200	97
<b>Station Totals</b>		<b>397,400</b>	<b>389,900</b>	<b>98</b>
<b>Net Weekly Circulation (1987)</b>			<b>243,500</b>	
<b>Average Daily Circulation (1987)</b>			<b>164,000</b>	



# Florida—Tallahassee

**WTWC**

**Ch. 40**

**Network Service:** NBC.

**Licensee:** Holt Robinson Television Inc., Drawer 3010, Hattiesburg, MS 39401.

**Studio:** 8440 Deer Lake Rd., Tallahassee, FL 32312.

**Mailing Address:** Box 12518, Tallahassee, FL 32317.

**Telephone:** 904-893-4140.

**Technical Facilities:** Channel No. 40 (626-632 MHz). Authorized power: 3390-kw max. & 750-kw horizontal visual, 339-kw max. & 75-kw horizontal aural. Antenna: 880-ft. above av. terrain, 821-ft. above ground, 1049-ft. above sea level.

Latitude 30° 35' 11"  
Longitude 84° 14' 11"

**Transmitter:** 2-mi. NW of Bradfordville.

**Satellite Earth Stations:** 2 Harris, 8.3-meter Ku-band; Microdyne, 7-meter C-band; Prosat, 3-meter C-band; Harris, Microdyne receivers.

**News Service:** AP.

**Ownership:** Robert N. Robinson, chmn.; Carl S. Lightsey, pres.; Eugene T. Tibbett Jr., v.p.; Charles W. Holt, secy.-treas.; Holt-Robinson Communications Corp., 100%. HRCC ownership: Charles W. Holt, chmn.-secy., 70%; Robert N. Robinson, pres., 20%; Connie I. Holt, v.p., 10%. HRCC owns WHHY-AM-FM, Montgomery, AL. The Holts & Robinsons own WHSY-AM-FM, Hattiesburg, MS. Charles Holt owns WHNY(AM), McComb, MS.

**Began Operation:** April 21, 1983.

**Represented (sales):** Adam Young Inc.

**Represented (legal):** Gardner, Carton & Douglas.

**Represented (engineering):** du Treil & Rackley, P.A.

**Personnel:**

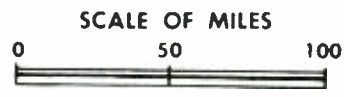
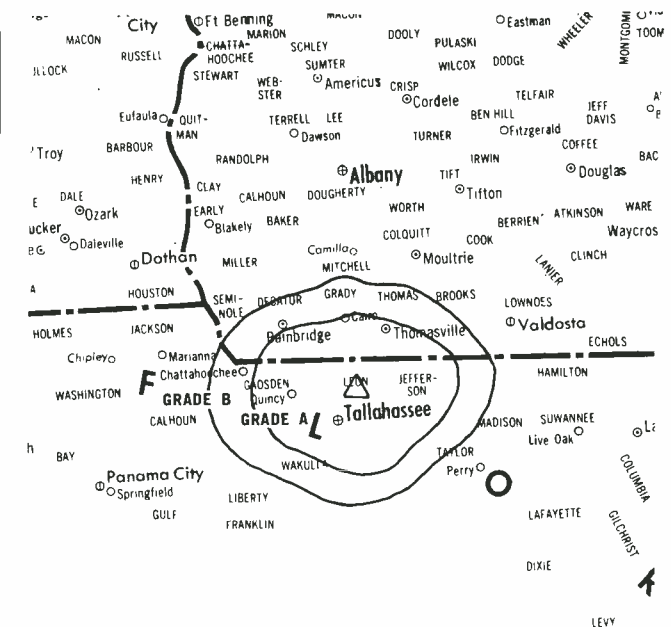
TOM MAGUIRE, general manager.  
JOHN McGUIRK, sales manager.  
MIKE BROWN, chief engineer.

**Highest 30 Sec. Rate:** \$450.

**City of License:** Tallahassee. **ADI:** Tallahassee, FL-Thomasville, GA. **Rank:** 129.

Total Households: © MSI Consumer Market Data as of 1/1/87. TV Homes, TV% and Circulation © 1987 Arbitron. County coverage based on Arbitron study.

Net Weekly Circulation	State County	Total Households	TV Households	%
<b>50% &amp; Over</b>	<b>FLORIDA</b>			
	Jefferson	3,900	3,800	97
	Leon	65,600	64,700	99
	Taylor	6,600	6,400	97



WTWC BMPCT-830120KE Granted 2/28/83 American Map Corp. 14244

Net Weekly Circulation	State County	Total Households	TV Households	%
<b>Between 25-49%</b>	<b>FLORIDA</b>			
	Gadsden	13,400	13,100	98
	Lafayette	1,600	1,500	97
	Wakulla	4,900	4,800	98
<b>Between 5-24%</b>	<b>GEORGIA</b>			
	Grady	7,400	7,300	99
	<b>FLORIDA</b>			
	Liberty	1,500	1,500	100
	Madison	5,000	4,800	96
	Suwannee	9,400	9,100	97
<b>GEORGIA</b>	Brooks	5,300	5,200	98
	Decatur	9,000	8,900	98
	Thomas	13,200	13,000	98

<b>Station Totals</b>	<b>146,800</b>	<b>144,100</b>	<b>98</b>
<b>Net Weekly Circulation (1987)</b>			<b>60,800</b>
<b>Average Daily Circulation (1987)</b>			<b>28,200</b>

# Florida—Tallahassee

## WTXL-TV

Ch. 27

**Network Service:** ABC.

**Licensee:** Tallahassee 27 Ltd. Partnership, 8927 Thomasville Rd., Tallahassee, FL 32312.

**Studio:** 8927 Thomasville Rd., Tallahassee, FL 32312.

**Telephone:** 904-893-3127. **TWX:** 810-931-3715.

**Technical Facilities:** Channel No. 27 (548-554 MHz). Authorized power: 1184.7-kw max. visual, 118.46-kw max. aural. Antenna: 864-ft. above av. terrain, 868-ft. above ground, 1013-ft. above sea level.

Latitude 30° 34' 29"  
Longitude 84° 12' 05"

**Transmitter:** E side of U.S. 319, 6.6-mi. NNE of Tallahassee city limits.

**Satellite Earth Stations:** Transmit/receive AFC, 5-meter Ku-band; Vertex, 5-meter Ku-band; M/A-Com, Scientific-Atlanta receivers.

**News Services:** AP, Florida News Network.

**Ownership:** U.S. Communications Group Inc., gen. partner, 99.9%; Mitchell S. Cutler, ltd. partner, 0.1%. USCGI ownership: Joseph D. Tydings, pres., 42.50%; John A. Janas, v.p., 16.6668%; Mitchell S. Cutler, secy., 20.4166%; Louis Frey Jr., treas., 20.4166%. Cutler, Frey & Tydings have interest in licensee of WKAB-TV, Montgomery, AL & permittee of WGBZ, Gainesville, FL. Frey has interest in WHLY-FM, Orlando, FL; WCSR-FM, Hamden & WPLR, New Haven, CT; WIII(TV), Cincinnati, OH.

**Began Operation:** September 16, 1976. Sale to present owners by E. C. Allen approved by FCC Jan. 27, 1984.

**Represented (sales):** Petry Television Inc.

**Represented (legal):** Finley, Kumble, Wagner, Heine, Underberg, Manley & Casey.

**Represented (engineering):** Edward F. Lorentz & Associates.

**Personnel:**

CARL BRUCE, general manager.  
CHRIS ALDRIDGE, general sales manager.  
TONY WINDSOR, news director.  
MIKE FOWLER, production manager.  
KATHY WEATHERFORD, business manager.  
ROBIN BISHOP, traffic manager.  
THOM KIRKSEY, chief engineer.

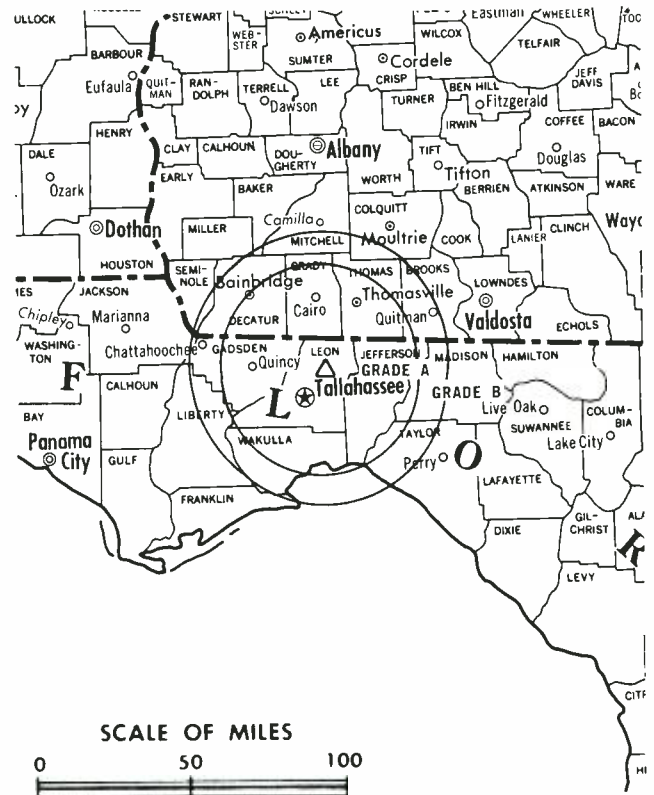
**Rates:** Not available.

**NETWORK BASE HOURLY RATE:** \$150.

**City of License:** Tallahassee. **ADI:** Tallahassee, FL-Thomasville, GA. **Rank:** 129.

Total Households: © MSI Consumer Market Data as of 1/1/87. TV Homes, TV% and Circulation © 1987 Arbitron. County coverage based on Arbitron study.

Net Weekly Circulation	State County	Total Households	TV Households	%
<b>50% &amp; Over</b>	<b>FLORIDA</b>			
	Gadsden	13,400	13,100	98
	Jefferson	3,900	3,800	97
	Leon	65,600	64,700	99
	Madison	5,000	4,800	96
	Taylor	6,600	6,400	97



WTXL-TV BPCT—840831KI Granted 9/21/84

© American Map Corp., No. 14244

Net Weekly Circulation	State County	Total Households	TV Households	%
<b>50% &amp; Over</b>	<b>GEORGIA</b>			
	Grady	7,400	7,300	99
	Lanier	2,000	2,000	100
	Thomas	13,200	13,000	98
<b>Between 25-49%</b>	<b>FLORIDA</b>			
	Lafayette	1,600	1,500	97
	Wakulla	4,900	4,800	98
	<b>GEORGIA</b>			
	Brooks	5,300	5,200	98
	Decatur	9,000	8,900	98
<b>Between 5-24%</b>	<b>FLORIDA</b>			
	Calhoun	3,500	3,400	97
	Franklin	3,000	2,900	97
	Hamilton	3,300	3,200	97
	Suwannee	9,400	9,100	97
	<b>GEORGIA</b>			
	Berrien	5,100	5,000	98
	Colquitt	12,900	12,700	98
	Cook	4,800	4,700	98
	Lowndes	25,500	25,000	98
Miller	2,600	2,500	96	
Mitchell	6,900	6,800	99	
<b>Station Totals</b>		<b>214,900</b>	<b>210,800</b>	<b>98</b>
<b>Net Weekly Circulation (1987)</b>				<b>106,300</b>
<b>Average Daily Circulation (1987)</b>				<b>53,900</b>

# Florida—Tampa-St. Petersburg

## WFTS

Ch. 28

**Network Service:** None, independent.

**Licensee:** Tampa Bay Television Inc., Box 30028, Tampa, FL 33630.

**Studio:** 4501 E. Columbus Dr., Tampa, FL 33605.

**Telephone:** 813-623-2828.

**Technical Facilities:** Channel No. 28 (554-560 MHz). Authorized power: 2940-kw max. & 2400-kw horizontal visual, 295-kw max. & 240-kw horizontal aural. Antenna: 990-ft. above av. terrain, 996-ft. above ground, 1078-ft. above sea level.

Latitude 27° 48' 56"  
Longitude 82° 16' 18"

Holds CP for change to 2820-kw max. visual, 282-kw max. aural, 1546-ft. above av. terrain, 1538-ft. above ground, 1613-ft. above sea level, lat. 27° 50' 32", long. 82° 15' 46", transmitter to 5.5-mi. N of Balm. BPCT-870209KF.

**Transmitter:** 4.5-mi. SE of Riverview.

**Multichannel TV Sound:** Stereo only.

**Satellite Earth Stations:** Scientific-Atlanta, 10-meter; Scientific-Atlanta, 7.1-meter; Scientific-Atlanta receivers.

**News Service:** AP.

**Ownership:** Scripps-Howard Broadcasting Co., 100%. See Group Ownership of Television Stations.

**Represented (sales):** Blair Television.

**Represented (legal):** Baker & Hostetler.

**Represented (engineering):** Jules Cohen & Associates.

### Personnel:

JIM MAJOR, general manager.  
LARRY JOPEK, general sales manager.  
MARSHA HAMES, national sales manager.  
JOYCE FEASTER, traffic manager.  
ANNA LINDSEY, public affairs & public service manager.  
LEE MELVIN, chief engineer.  
J. PAUL WILSON, business manager.  
LUIS ROMERO, production & operations manager.  
JOSEPH LOGSDON, creative services & program director.  
LAURA BARTON, promotion manager.

**Highest 30 Sec. Rate:** \$750.

**City of License:** Tampa. **ADI:** Tampa-St. Petersburg. **Rank:** 17.

Total Households: © MSI Consumer Market Data as of 1/1/87. TV Homes, TV% and Circulation © 1987 Arbitron. County coverage based on Arbitron study.



WFTS BPCT-870209KF Granted 3/31/87

© American Map Corp., No. 14244

Net Weekly Circulation	State County	Total Households	TV Households	%
50% & Over	<b>FLORIDA</b>			
	Hardee	7,100	7,000	99
	Hillsborough	287,400	284,700	99
	Pasco	104,900	103,700	99
Between 25-49%	<b>FLORIDA</b>			
	De Soto	7,700	7,600	99
	Hernando	30,600	30,100	99
	Manatee	76,700	76,000	99
	Pinellas	374,700	371,600	99
	Polk	136,400	135,000	99
	Sarasota	115,200	114,100	99
Between 5-24%	<b>FLORIDA</b>			
	Charlotte	36,800	36,300	99
	Highlands	24,600	24,200	98
	Sumter	11,000	10,800	98
<b>Station Totals</b>		<b>1,213,100</b>	<b>1,201,100</b>	<b>99</b>
<b>Net Weekly Circulation (1987)</b>				<b>519,700</b>
<b>Average Daily Circulation (1987)</b>				<b>199,200</b>

# Florida—St. Petersburg-Tampa

**WTOG**

**Ch. 44**

**Network Service:** Fox.

**Licensee:** Hubbard Broadcasting Inc., 3415 University Ave., St. Paul, MN 55114.

**Studio:** 365 105th Terrace NE, St. Petersburg, FL 33702.

**Telephone:** 813-576-4444.

**Technical Facilities:** Channel No. 44 (650-656 MHz). Authorized power: 1950-kw max. & 1410-kw horizontal visual, 195-kw max. & 141-kw horizontal aural. Antenna: 1414-ft. above av. terrain, 1433-ft. above ground, 1508-ft. above sea level.

Latitude 27° 49' 48"  
Longitude 82° 16' 00"

Holds CP for change to 5000-kw max. visual, 1555-ft. above av. terrain, 1545-ft. above ground, 1620-ft. above sea level, lat. 27° 49' 48", long. 82° 15' 59", transmitter to 13310 Rhodine Rd., approx. 4-mi. SE of Riverview. BPCT-870701KF.

**Transmitter:** 4-mi. SE of Riverview, FL.

**Satellite Earth Stations:** Scientific-Atlanta, 10-meter C-band; Microdyne, 7-meter C-band; Harris, 6.1-meter C-band; RCA, 6.1-meter Ku-band; Harris, M/A-Com, Scientific-Atlanta receivers.

**News Service:** INN.

**Ownership:** Hubbard Bcstg. Inc., 100%. See Group Ownership of Television Stations.

**Began Operation:** November 4, 1968.

**Represented (sales):** Petry Television Inc.

**Represented (legal):** Fletcher, Heald & Hildreth.

**Represented (engineering):** Lohnes & Culver.

**Personnel:**

- EDWARD AIKEN, general manager.
- ALAN B. FRANK, general sales manager.
- ROBERT AFFE, program director.
- JOHN KAYS, chief engineer.
- HOLLY STEUART, news director.

**Highest 30 Sec. Rate:** \$1300.

**City of License:** St. Petersburg. **ADI:** Tampa-St. Petersburg. **Rank:** 17.

Total Households: © MSI Consumer Market Data as of 1/1/87. TV Homes, TV% and Circulation © 1987 Arbitron. County coverage based on Arbitron study.

Net Weekly Circulation	State County	Total Households	TV Households	%
<b>50% &amp; Over</b>	<b>FLORIDA</b>			
	De Soto	7,700	7,600	99
	Hardee	7,100	7,000	99
	Highlands	24,600	24,200	98
	Hillsborough	287,400	284,700	99
	Manatee	76,700	76,000	99
	Pasco	104,900	103,700	99



WTOG BPCT-81118KH Granted 1/6/82 © American Map Corp., 14244

Net Weekly Circulation	State County	Total Households	TV Households	%
<b>50% &amp; Over</b>	Pinellas	374,700	371,600	99
	Polk	136,400	135,000	99
	Sarasota	115,200	114,100	99
<b>Between 25-49%</b>	<b>FLORIDA</b>			
	Charlotte	36,800	36,300	99
	Citrus	34,700	34,000	98
	Glades	2,800	2,700	96
	Hernando	30,600	30,100	99
	Lee	114,700	113,400	99
	Marion	66,800	65,600	98
	Okeechobee	9,600	9,500	99
Sumter	11,000	10,800	98	
<b>Between 5-24%</b>	<b>FLORIDA</b>			
	Indian River	32,900	32,400	98
	Lake	53,500	52,900	99
	Levy	9,400	9,100	97
	Martin	36,300	35,900	99
	Osceola	30,900	30,500	99
St Lucie	46,700	46,100	99	
<b>Station Totals</b>		<b>1,651,400</b>	<b>1,633,200</b>	<b>98</b>
<b>Net Weekly Circulation (1987)</b>				<b>791,000</b>
<b>Average Daily Circulation (1987)</b>				<b>321,100</b>

# Florida—St. Petersburg-Tampa

## WTSP-TV

Ch. 10

**Network Service:** ABC.

**Licensee:** Taft Television & Radio Co. Inc., Box 10000, St. Petersburg, FL 33733.

**Studio:** 11450 Gandy Blvd., St. Petersburg, FL 33702.

**Telephones:** 813-557-1010, St. Petersburg; 813-224-9877, Tampa.

**Technical Facilities:** Channel No. 10 (192-198 MHz). Authorized power: 316-kw visual, 31.6-kw aural. Antenna: 1500-ft. above av. terrain, 1538-ft. above ground, 1549-ft. above sea level.

Latitude 28° 11' 04"  
Longitude 82° 45' 39"

**Transmitter:** 2.6-mi. N of Tarpon Springs.

**Satellite Earth Stations:** Transmit/receive Harris, 9-meter Ku-band; 2 Andrew, 7.3-meter; Harris, 5-meter; Harris, 3-meter; Avantek, Harris receivers.

**News Services:** AP, UPI.

**Ownership:** Taft Television & Radio Co., 100%. See Group Ownership of Television Stations.

**Began Operation:** July 18, 1965 on interim basis; full time ABC, Sept. 1, 1965. Merger of Rahall Communications with Gulf United approved by FCC July 27, 1978 (Television Digest, Vol. 17:35). Sale to present owner approved by FCC May 30, 1985 (Vol. 25:5, 20, 22).

**Represented (sales):** Harrington, Righter & Parsons Inc.

**Represented (legal):** Koteen & Naftalin.

### Personnel:

LAWRENCE M. CLAMAGE, vice president & general manager.  
PAUL SIRACUSE, general sales manager.  
FRANK SEYMOUR, local sales manager.  
MICHAEL CHANDLER, national sales manager.  
JIM STRADER, production manager.  
KENNETH MIDDLETON, news director.  
P. J. FORD, manager of engineering.  
BOB MACKOWIAK, promotion manager.  
LARRY CAZAVAN, program director.

**Rates:** On request.

**NETWORK BASE HOURLY RATE:** \$2500.

**City of License:** St. Petersburg. **ADI:** Tampa-St. Petersburg. **Rank:** 17.

Total Households: © MSI Consumer Market Data as of 1/1/87. TV Homes, TV% and Circulation © 1987 Arbitron. County coverage based on Arbitron study.

Net Weekly Circulation	State County	Total Households	TV Households	%
50% & Over	FLORIDA			
	Citrus	34,700	34,000	98
	Hernando	30,600	30,100	99



WTSP-TV BMPCT-781214.LC Granted 2/2/79

© American Map Corp., 14244

Net Weekly Circulation	State County	Total Households	TV Households	%
50% & Over	Hillsborough	287,400	284,700	99
	Manatee	76,700	76,000	99
	Pasco	104,900	103,700	99
	Pinellas	374,700	371,600	99
	Polk	136,400	135,000	99
	Sarasota	115,200	114,100	99
Between 25-49%	FLORIDA			
	Hardee	7,100	7,000	99
	Highlands	24,600	24,200	98
Between 5-24%	FLORIDA			
	Charlotte	36,800	36,300	99
	De Soto	7,700	7,600	99
	Dixie	3,300	3,200	97
	Levy	9,400	9,100	97
	Marion	66,800	65,600	98
<b>Station Totals</b>		<b>1,327,300</b>	<b>1,313,000</b>	<b>98</b>
<b>Net Weekly Circulation (1987)</b>				<b>992,700</b>
<b>Average Daily Circulation (1987)</b>				<b>628,100</b>

# Florida—Tampa-St. Petersburg

**WTVT**

Ch. 13

**Network Service:** CBS.

**Licensee:** WTVT Holdings Inc., 560 N St. SW, No. 8908, Washington, DC 20024.

**Studio:** 3213 John F. Kennedy Blvd., Tampa, FL 33609.

**Mailing Address:** Box 22013, Tampa, FL 33622.

**Telephone:** 813-876-1313. **TWX:** 810-876-0618.

**Technical Facilities:** Channel No. 13 (210-216 MHz). Authorized power: 316-kw visual, 47.5-kw aural. Antenna: 1416-ft. above av. terrain, 1463-ft. above ground, 1549-ft. above sea level.

Latitude 27° 49' 09"  
Longitude 82° 14' 26"

**Transmitter:** 4.4-mi. NNE of Balm, FL.

**Multichannel TV Sound:** Stereo only.

**Satellite Earth Stations:** 2 Scientific-Atlanta, 7-meter; Andrew, 5.6-meter Ku-band; RCA, 6.1-meter Ku-band; M/A-Com, Microdyne, Scientific-Atlanta receivers.

**News Services:** Group W Newsfeed, CBS, Conus, Sports News Satellite.

**Ownership:** Clarence V. McKee, 21%; David A. Ramon, v.p.-secy.; GNG-3 Inc., 79%. GNG-3 ownership: Gillett Group Inc., 100%. See Group Ownership of TV Stations.

**Begin Operation:** April 1, 1955. Sale to Gaylord Bcstg. by ex-Gov. Doyle E. Carlton and W. Walter Tison interests approved by FCC July 18, 1956 (Television Digest, Vol. 12:26, 29). Sale to present owners by Gaylord Bcstg. Co. approved by FCC April 23, 1987 (Vol. 27:11, 29).

**Represented (sales):** TeleRep Inc.

**Represented (legal):** Pierson, Ball & Dowd.

**Represented (engineering):** A. D. Ring & Associates.

**Personnel:**

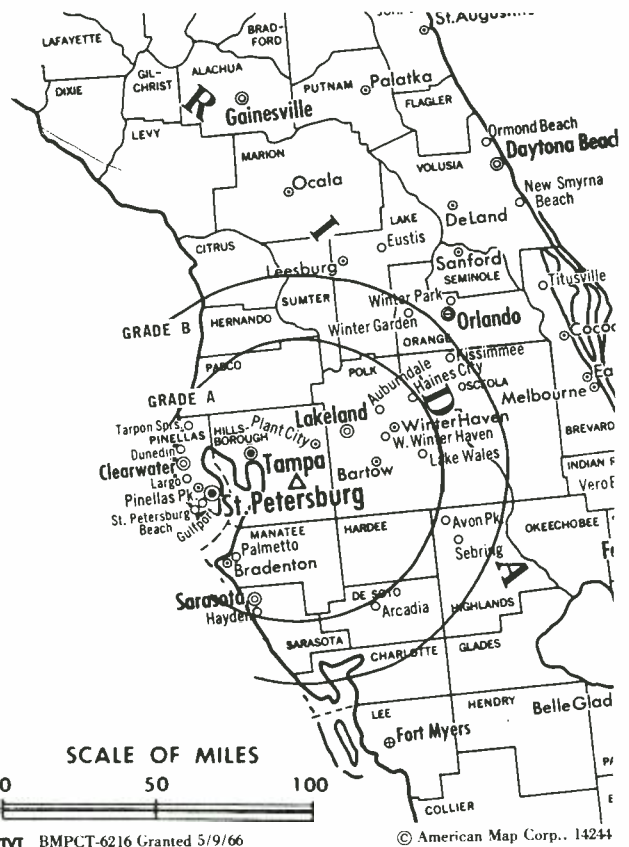
HARRY M. APEL, vice president & general manager.  
DON WARGO, general sales manager.  
DICK A'HEARN, operations manager.  
RANDY SMITH, regional sales manager.  
KEN LUCAS, local sales manager.  
RAY DANTZLER, director of public affairs.  
JIM WEST, news director.  
TERRY COOPER, controller.  
J. LOWELL OTTO, chief engineer.  
CAROL MOUNTAIN, production manager.

**Rates:** On request.

**NETWORK BASE HOURLY RATE:** \$2175.

**City of License:** Tampa. **ADI:** Tampa-St. Petersburg. **Rank:** 17.

Total Households: © MSI Consumer Market Data as of 1/1/87. TV Homes, TV% and Circulation © 1987 Arbitron. County coverage based on Arbitron study.



Net Weekly Circulation	State County	Total Households	TV Households	%
<b>50% &amp; Over</b>	<b>FLORIDA</b>			
	Citrus	34,700	34,000	98
	De Soto	7,700	7,600	99
	Hardee	7,100	7,000	99
	Hernando	30,600	30,100	99
	Highlands	24,600	24,200	98
	Hillsborough	287,400	284,700	99
	Manatee	76,700	76,000	99
	Pasco	104,900	103,700	99
	Pinellas	374,700	371,600	99
Polk	136,400	135,000	99	
Sarasota	115,200	114,100	99	
Sumter	11,000	10,800	98	
<b>Between 25-49%</b>	<b>FLORIDA</b>			
	Charlotte	36,800	36,300	99
<b>Between 5-24%</b>	<b>FLORIDA</b>			
	Levy	9,400	9,100	97
	Marion	66,800	65,600	98
<b>Station Totals</b>		<b>1,324,000</b>	<b>1,309,800</b>	<b>98</b>
<b>Net Weekly Circulation (1987)</b>			<b>1,123,200</b>	
<b>Average Daily Circulation (1987)</b>			<b>720,800</b>	

# Florida—Tampa-St. Petersburg

**WXFL**

**Ch. 8**

**Network Service:** NBC.

**Licensee:** WXFL Inc., 905 Jackson St., Tampa, FL 33602.

**Studio:** 905 Jackson St., Box 1410, Tampa, FL 33601.

**Telephone:** 813-228-8888. **TWX:** 810-876-0602.

**Technical Facilities:** Channel No. 8 (180-186 MHz). Authorized power: 302-kw visual, 30.2-kw aural. Antenna: 1037-ft. above av. terrain, 1055-ft. above ground, 1130-ft. above sea level.

Latitude 27° 50' 26"  
Longitude 82° 15' 47"

Holds CP for change to 316-kw max. visual, 31.6-kw max. aural, 1536-ft. above av. terrain, 1545-ft. above ground, 1612-ft. above sea level, lat. 27° 50' 32", long. 82° 15' 46", transmitter to 5.5-mi. N of Balm. BPCT-850426KG.

**Transmitter:** 14-mi. SE of Tampa.

**Multichannel TV Sound:** Stereo and separate audio program.

**Satellite Earth Stations:** Transmit/receive Vertex, 7-meter Ku-band; Scientific-Atlanta, 7-meter C-band; transmit/receive Vertex, 6.1-meter Ku-band; Microdyne, Scientific-Atlanta receivers.

**News Service:** NBC.

**Ownership:** Media General Broadcast Group, 100%. See Group Ownership of Television Stations.

**Began Operation:** February 14, 1955.

**Represented (sales):** MMT Sales Inc.

**Represented (legal):** Cohn & Marks.

**Represented (engineering):** David Steel & Associates.

**Personnel:**

ROBERT SUTTON, president.  
JIM SAUNDERS, vice president & general manager.  
PAUL CATOE, general sales manager.  
ROY TYM, national sales manager.  
DOUG DUPERRAULT, program director.  
ARDELL HILL, director of engineering.  
MARSHALL HITES, promotion manager.

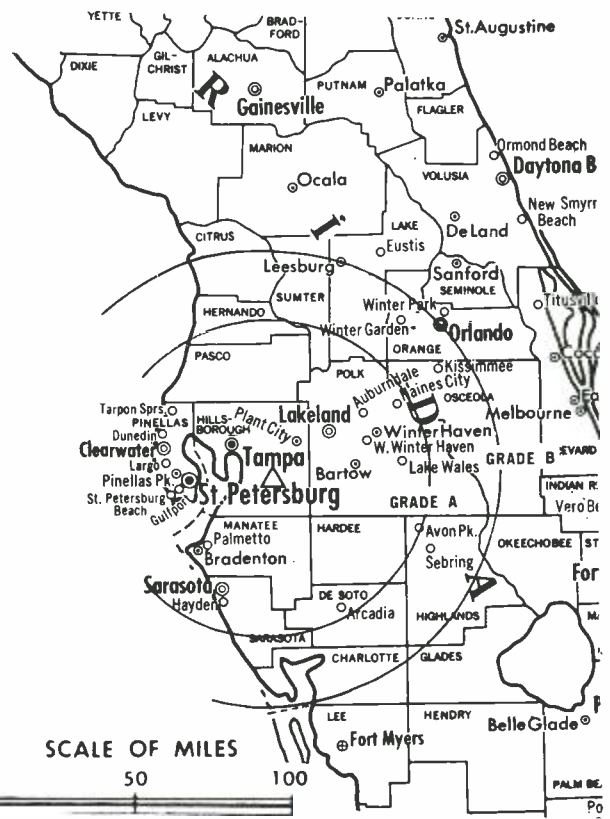
**Rates:** Not available.

**NETWORK BASE HOURLY RATE:** \$1650.

**City of License:** Tampa. **ADI:** Tampa-St. Petersburg. **Rank:** 17.

Total Households: © MSI Consumer Market Data as of 1/1/87. TV Homes, TV% and Circulation © 1987 Arbitron. County coverage based on Arbitron study.

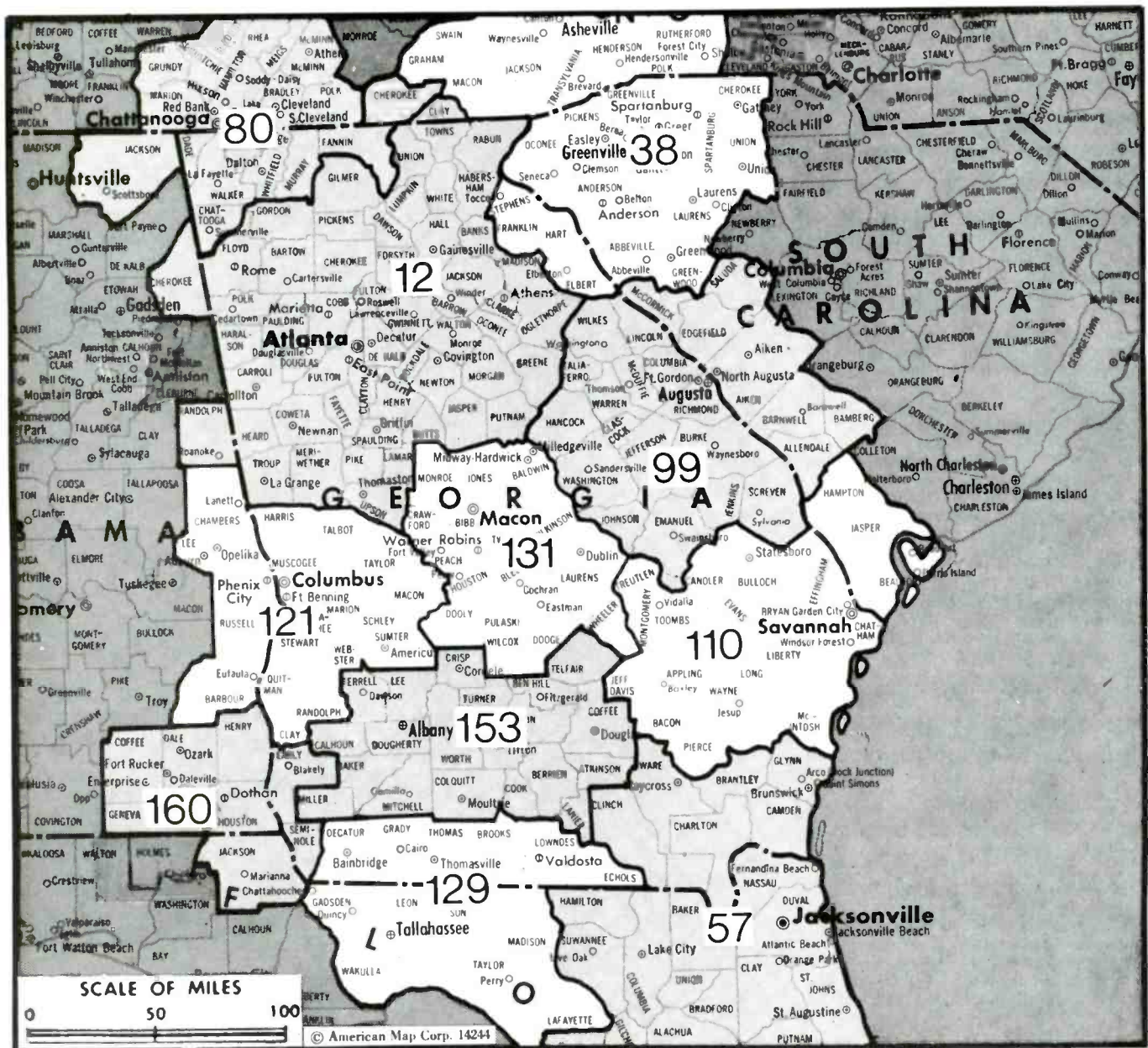
Net Weekly Circulation	State County	Total Households	TV Households	%
<b>50% &amp; Over</b>	<b>FLORIDA</b> Charlotte	36,800	36,300	99



WXFL BPCT-850426KG Granted 1/15/87 © American Map Corp., No. 14244

Net Weekly Circulation	State County	Total Households	TV Households	%
<b>50% &amp; Over</b>	Citrus	34,700	34,000	98
	De Soto	7,700	7,600	99
	Hardee	7,100	7,000	99
	Hernando	30,600	30,100	99
	Highlands	24,600	24,200	98
	Hillsborough	287,400	284,700	99
	Manatee	76,700	76,000	99
	Pasco	104,900	103,700	99
	Pinellas	374,700	371,600	99
	Polk	136,400	135,000	99
Sarasota	115,200	114,100	99	
<b>Between 25-49%</b>	<b>FLORIDA</b> Sumter	11,000	10,800	98
	<b>Between 5-24%</b>	<b>FLORIDA</b> Dixie	3,300	3,200
Lake		53,500	52,900	99
Levy		9,400	9,100	97
Osceola		30,900	30,500	99
<b>Station Totals</b>		<b>1,344,900</b>	<b>1,330,800</b>	<b>98</b>
<b>Net Weekly Circulation (1987)</b>			<b>1,114,400</b>	
<b>Average Daily Circulation (1987)</b>			<b>689,500</b>	

# Georgia



Market	Arbitron ADI TV Households	Rank	Market Area Commercial TV Stations
Atlanta, GA	1,224,400	12	WAGA-TV (5), WATL (36), WGNX (46), WSB-TV (2), WTBS (17), WVEU (69), WXIA-TV (11)
Greenville-Spartanburg, SC-Asheville, NC	609,100	38	WAXA(40), WGGG-TV (16), WHNS (21), WLOS (13), WNEG-TV (32), WSPA-TV (7), WYFF-TV(4)
Jacksonville, FL	426,700	57	WAWS-TV (30), WJKS (17), WJXT(4), WNFT (47), WTLV (12)
Chattanooga, TN	301,700	80	WDEF-TV (12), WDSI-TV (61), WFLI-TV (53), WRCB-TV (3), WTVG (9)
Augusta, GA	215,700	99	WAGT (26), WJBF (6), WRDW-TV (12)
Savannah, GA	205,900	110	WJCL (22), WSAV-TV (3), WTGS (28), WTOG-TV (11)
Columbus, GA	172,400	121	WLTZ (38), WRBL (3), WSWS (66), WTVM (9), WXTX (54)
Tallahassee, FL-Thomasville, GA	161,300	129	WCTV (6), WTWC(40), WTXL-TV (27), WVGA (44)
Macon, GA	158,900	131	WGXA (24), WMAZ-TV (13), WMGU (41)
Albany, GA	132,500	153	WALB-TV (10), WTSG (31)
Dothan, AL	97,600	160	WDHN (18), WTVY (4)



**State Cross Reference List**

Communities That Receive Programs of  
Stations That are Located Elsewhere

**WSWS, Columbus** .....See Opelika-Auburn, AL  
**WTGS, Savannah** .....See Hardeeville, SC  
**WCTV, Thomasville** .....See Tallahassee, FL

**Georgia Station Status as of October 1, 1987**

	<b>VHF</b>	<b>UHF</b>	<b>TOTAL</b>
Commercial Television Stations	11	13	24
Educational Television Stations	3	7	10
	14	20	34

# Georgia—Albany

## WALB-TV

Ch. 10

**Network Service:** NBC.

**Licensee:** WALB-TV Inc., Box 3130, Albany, GA 31708.

**Studio:** 1709 Stuart Ave., Albany, GA 31707.

**Telephone:** 912-883-0154. **TWX:** 810-781-5104.

**Technical Facilities:** Channel No. 10 (192-198 MHz). Authorized power: 316-kw visual, 43.6-kw aural. Antenna: 964-ft. above av. terrain, 1000-ft. above ground, 1362-ft. above sea level.

Latitude 31° 19' 52.00"

Longitude 83° 51' 43.59"

**Transmitter:** 2.5-mi. E of Doerun.

**Satellite Earth Station:** Satcom Technologies, 7-meter; Harris, Microwave Assoc. receivers.

**News Services:** AP, UPI.

**Ownership:** Gray Communications Systems Inc., 100%. See Group Ownership of Television Stations.

**Began Operation:** April 7, 1954.

**Represented (sales):** Katz Television.

**Represented (legal):** Schnader, Harrison, Segal & Lewis.

**Represented (engineering):** Smith & Postenko.

### Personnel:

PHILLIP R. GREENE, vice president & general manager.

R. DOUGLAS OLIVER, vice president, sales/programming.

TROY PUCKETT JR., local sales manager.

WILLIAM N. WILLIAMS, chief engineer.

MATTHEW BAYNARD, production director.

JERRY CANNADY, news director.

SUSAN SEIY, traffic manager.

**Highest 30 Sec. Rate** (July 1, 1987): \$1100.

**NETWORK BASE HOURLY RATE:** \$1400.

**City of License:** Albany. **ADI:** Albany, GA. **Rank:** 153.

Total Households: © MSI Consumer Market Data as of 1/1/87. TV Homes, TV% and Circulation © 1987 Arbitron. County coverage based on Arbitron study.

Net Weekly Circulation	State County	Total Households	TV Households	%
<b>50% &amp; Over</b>	<b>FLORIDA</b>			
	Hamilton	3,300	3,200	97
	Jefferson	3,900	3,800	97
	Madison	5,000	4,800	96
	<b>GEORGIA</b>			
	Atkinson	2,000	1,900	95
	Baker	1,200	1,200	100
	Ben Hill	6,300	6,100	97
	Berrien	5,100	5,000	98
	Brooks	5,300	5,200	98
	Calhoun	1,500	1,400	93
	Clinch	2,300	2,200	96
	Coffee	9,900	9,700	98
Colquitt	12,900	12,700	98	
Cook	4,800	4,700	98	
Crisp	7,100	6,900	97	
Decatur	9,000	8,900	98	
Dodge	6,000	5,900	98	
Dooley	3,800	3,700	97	
Dougherty	34,900	34,500	99	
Early	4,700	4,600	98	
Echols	800	800	100	
Grady	7,400	7,300	99	
Irwin	3,400	3,300	97	
Jeff Davis	4,300	4,200	98	
Lanier	2,000	2,000	100	
Lee	4,800	4,700	98	
Lowndes	25,500	25,000	98	
Macon	4,900	4,800	98	



WALB-TV BPCT-2497 Granted 12/17/58

© American Map Corp., 14244

Net Weekly Circulation	State County	Total Households	TV Households	%
<b>50% &amp; Over</b>	Miller	2,600	2,500	96
	Mitchell	6,900	6,800	99
	Randolph	3,300	3,200	97
	Seminole	3,300	3,200	97
	Sumter	10,100	9,900	98
	Telfair	4,000	3,900	98
	Terrell	4,100	4,000	98
	Thomas	13,200	13,000	98
	Tift	11,700	11,500	98
	Turner	3,200	3,100	97
	Ware	13,100	12,900	98
	Wilcox	2,600	2,600	100
	Worth	6,300	6,200	98
<b>Between 25-49%</b>	<b>FLORIDA</b>			
	Leon	65,600	64,700	99
	<b>GEORGIA</b>			
	Bacon	3,500	3,400	97
	Bleckley	3,700	3,600	97
	Clay	1,200	1,200	100
	Pulaski	3,200	3,100	97
	Schley	1,100	1,100	100
	Webster	800	800	100
	<b>Between 5-24%</b>	<b>FLORIDA</b>		
Gadsden		13,400	13,100	98
Lafayette		1,600	1,500	97
Suwannee		9,400	9,100	97
Taylor		6,600	6,400	97
<b>GEORGIA</b>				
Appling		5,700	5,600	98
Pierce		4,400	4,300	98
Stewart		1,900	1,800	95
Taylor		2,600	2,500	96
Wheeler	1,900	1,800	95	
<b>Station Totals</b>		<b>393,100</b>	<b>385,300</b>	<b>98</b>
<b>Net Weekly Circulation (1987)</b>			<b>270,500</b>	
<b>Average Daily Circulation (1987)</b>			<b>182,800</b>	

# Georgia—Albany

**WTSG**

Ch. 31

**Network Service:** Fox.

**Licensee:** Gordon Communications Co., Box 4050, Albany, GA 31706.

**Studio:** 1211 N. Slappey Blvd., Albany, GA 31708.

**Telephone:** 912-435-3100.

**Technical Facilities:** Channel No. 31 (572-578 MHz). Authorized power: 1580-kw max. & 1200-kw horizontal visual, 240-kw aural. Antenna: 990-ft. above av. terrain, 1000-ft. above ground, 1362-ft. above sea level.

Latitude 31° 19' 52"  
Longitude 83° 51' 43"

**Transmitter:** N of Rte. 270, 2.5-mi. E of Doerun.

**Satellite Earth Stations:** Microdyne, 7-meter; Skyspan, 4.5-meter; RCA, 4.5-meter Ku-band; Hercules, 4-meter C-band; Drake, M/A-Com, Microdyne receivers.

**News Service:** CNN Headline News.

**Ownership:** W. Carl Gordon Jr., pres., 3.00%; Suzanne Gordon, v.p.; George Williamson, secy.-treas.; Odyssey Partners, 48.5%; Esen Assoc. XVIII, 48.5%. See Odyssey Partners in Group Ownership of Television Stations.

**Began Operation:** February 14, 1982.

**Represented (sales):** MMT Marketing.

**Represented (legal):** Nixon, Hargrave, Devans & Doyle.

**Represented (engineering):** Smith & Powstenko.

**Personnel:**

W. CARL GORDON JR., president.  
ROBERT I. RATCLIFF, exec. vice president & general manager.  
R. DARBY RATCLIFFE, station manager & program/promotion manager.  
BARBARA GOODIN, business manager.

**Highest One Hour Rate:** \$2000.

**Highest 30 Sec. Rate (July 1, 1987):** \$105.

**City of License:** Albany. **ADI:** Albany, GA. **Rank:** 153.

Total Households: © MSI Consumer Market Data as of 1/1/87. TV Homes, TV% and Circulation © 1987 Arbitron. County coverage based on Arbitron study.

Net Weekly Circulation	State County	Total Households	TV Households	%
<b>50% &amp; Over</b>	<b>GEORGIA</b>			
	Berrien	5,100	5,000	98
	Dougherty	34,900	34,500	99
	Tift	11,700	11,500	98
	Turner	3,200	3,100	97
	Worth	6,300	6,200	98
<b>Between 25-49%</b>	<b>GEORGIA</b>			
	Baker	1,200	1,200	100
	Ben Hill	6,300	6,100	97
	Brooks	5,300	5,200	98
	Colquitt	12,900	12,700	98
	Cook	4,800	4,700	98
	Crisp	7,100	6,900	97
	Decatur	9,000	8,900	98
	Grady	7,400	7,300	99
	Irwin	3,400	3,300	97
	Lee	4,800	4,700	98



WTSG BMPCT-800207KH Granted 1/8/81

© American Map Corp., 14244

Net Weekly Circulation	State County	Total Households	TV Households	%
<b>Between 25-49%</b>	Mitchell	6,900	6,800	99
	Seminole	3,300	3,200	97
	Sumter	10,100	9,900	98
	Terrell	4,100	4,000	98
	Thomas	13,200	13,000	98
<b>Between 5-24%</b>	<b>FLORIDA</b>			
	Hamilton	3,300	3,200	97
	Jefferson	3,900	3,800	97
	Madison	5,000	4,800	96
	<b>GEORGIA</b>			
	Atkinson	2,000	1,900	95
	Calhoun	1,500	1,400	93
	Coffee	9,900	9,700	98
	Dooly	3,800	3,700	97
	Early	4,700	4,600	98
	Echols	800	800	100
	Lanier	2,000	2,000	100
	Lowndes	25,500	25,000	98
	Macon	4,900	4,800	98
	Miller	2,600	2,500	96
Randolph	3,300	3,200	97	
Schley	1,100	1,100	100	
Telfair	4,000	3,900	98	
Webster	800	800	100	
Wheeler	1,900	1,800	95	
Wilcox	2,600	2,600	100	
<b>Station Totals</b>		<b>244,600</b>	<b>239,800</b>	<b>98</b>
<b>Net Weekly Circulation (1987)</b>				<b>81,000</b>
<b>Average Daily Circulation (1987)</b>				<b>35,000</b>

# Georgia—Atlanta

## WAGA-TV

Ch. 5

**Network Service:** CBS.

**Licensee:** SCI Television Inc., Box 4207, Atlanta, GA 30302.

**Studio:** 1551 Briarcliff Rd. NE, Atlanta, GA 30306.

**Telephone:** 404-875-5551. **TWX:** 810-751-8265.

**Technical Facilities:** Channel No. 5 (76-82 MHz). Authorized power: 100-kw visual, 10-kw aural. Antenna: 1070-ft. above av. terrain, 1100-ft. above ground, 2049-ft. above sea level.

Latitude 33° 47' 49"  
Longitude 84° 20' 00"

**Transmitter:** 1551 Briarcliff Rd.

**Multichannel TV Sound:** Stereo only.

**Satellite Earth Stations:** Scientific-Atlanta, 7.5-meter C-band; Satcom Technologies, 5.5-meter Ku-band; 2 Scientific-Atlanta, 5-meter C-band; Scientific-Atlanta receivers.

**News Services:** AP, CBS, Group W Newsfeed, UPI.

**Ownership:** SCI Television Inc., 100%. See Group Ownership of Television Stations.

**Began Operation:** March 8, 1949. Sale to present owner by SCI Holdings Inc. approved by FCC Aug. 20, 1987.

**Represented (sales):** Storer Television Sales Inc.

### Personnel:

PAUL RAYMON, vice president & general manager.  
PETER SCHRUTH, director of sales.  
VICTOR BRUST, national sales manager.  
DIANNE HARNELL, local sales manager.  
CHUCK LIPTON, marketing manager.  
CYNTHIA HUNTER, commercial operations manager.  
J. MARC DOYLE, director of operations.  
GREG GUNN, production manager.  
EVA MATA CIA, promotion manager.  
MARY STIMMEL, editorial director.  
GENE ADAMS, director of technical services.

**Highest 30 Sec. Rate:** \$20,000.

**City of License:** Atlanta. **ADI:** Atlanta. **Rank:** 12.

Total Households: © MSI Consumer Market Data as of 1/1/87. TV Homes, TV% and Circulation © 1987 Arbitron. County coverage based on Arbitron study.

Net Weekly Circulation	State County	Total Households	TV Households	%
<b>50% &amp; Over</b>	<b>ALABAMA</b>			
	Cleburne	5,000	4,900	98
	Randolph	7,400	7,300	99
	<b>GEORGIA</b>			
	Baldwin	11,600	11,400	98
	Banks	3,600	3,500	97
	Barrow	8,800	8,700	99
	Bartow	15,900	15,700	99
	Butts	4,600	4,500	98
	Carroll	21,600	21,400	99
Chattooga	7,800	7,700	99	
Cherokee	22,600	22,400	99	
Clarke	29,300	28,900	99	
Clayton	60,500	60,200	100	
Cobb	142,700	142,100	100	
Coweta	15,400	15,200	99	
Dawson	2,100	2,100	100	
De Kalb	194,000	193,200	100	
Douglas	22,700	22,500	99	
Fayette	15,100	14,900	99	
Floyd	29,800	29,500	99	



WAGA-TV BPC-1879 Granted 8/10/54

© American Map Corp., 14244

Net Weekly Circulation	State County	Total Households	TV Households	%
<b>50% &amp; Over</b>	Forsyth	12,700	12,600	99
	Fulton	239,100	237,300	99
	Gilmer	4,400	4,300	98
	Gordon	11,700	11,600	99
	Greene	4,000	3,900	97
	Gwinnett	87,800	87,100	99
	Habersham	9,500	9,400	99
	Hall	30,400	30,100	99
	Haralson	7,300	7,200	99
	Heard	2,300	2,300	100
	Henry	15,400	15,200	99
	Jackson	9,700	9,600	99
	Jasper	3,000	2,900	97
	Lamar	4,600	4,500	98
	Lumpkin	4,000	4,000	100
	Madison	7,200	7,100	99
	Meriwether	7,100	7,000	99
	Morgan	4,000	3,900	97
	Newton	13,100	12,900	98
	Oconee	5,400	5,400	100
	Oglethorpe	3,400	3,300	97
	Paulding	10,900	10,800	99
	Pickens	4,900	4,800	98
	Pike	3,200	3,100	97
Polk	11,900	11,800	99	
Putnam	4,100	4,000	98	
Rabun	4,200	4,100	98	
Rockdale	15,600	15,400	99	
Spalding	17,800	17,600	99	
Towns	2,500	2,500	100	
Troup	19,200	18,900	98	

(Continued on page A-304)

<b>Station Totals</b>	<b>1,634,700</b>	<b>1,618,000</b>	<b>98</b>
<b>Net Weekly Circulation (1987)</b>			<b>1,162,600</b>
<b>Average Daily Circulation (1987)</b>			<b>676,400</b>

# Georgia—Atlanta

**WATL**

**Ch. 36**

**Network Service:** Fox.

**Licensee:** Outlet Communications Inc., 111 Dorrance St., Providence, RI 02903.

**Studio:** One Monroe Place, Atlanta, GA 30324.

**Telephone:** 404-892-3636.

**Technical Facilities:** Channel No. 36 (602-608 MHz). Authorized power: 2682-kw max. & 2030-kw horizontal visual, 402.3-kw max. & 304.5-kw horizontal aural. Antenna: 1086-ft. above av. terrain, 1170-ft. above ground, 2045-ft. above sea level.

Latitude 33° 48' 27"  
Longitude 84° 20' 26"

**Transmitter:** Briarcliff Rd. at Shepherd Lane.

**Satellite Earth Stations:** Microdyne, 7-meter C-band; Satcom Technologies, 7-meter C-band; Satcom Technologies, 5.5-meter Ku-band.

**Ownership:** Outlet Communications Inc., 100%. See Group Ownership of Television Stations.

**Began Operation:** October 13, 1954.

**Represented (sales):** Katz Independent TV Sales.

**Represented (legal):** Carter, Ansley, Smith & McLendon.

**Personnel:**

- JOHN A. SERRAO, general manager.
- GENE McHUGH, general sales manager.
- MIKE McGIVERN, business manager.
- TED BATSON, retail services director.
- MATT FILLA, national sales manager.
- DON HESS, program manager.
- DOUG FURCE, production manager.
- DAVID JONES, chief engineer.
- KINDY JONES, traffic manager.

**Highest 30 Sec. Rate:** \$1000.

**City of License:** Atlanta. **ADI:** Atlanta. **Rank:** 12.

Total Households: © MSI Consumer Market Data as of 1/1/87. TV Homes, TV% and Circulation © 1987 Arbitron. County coverage based on Arbitron study.

Net Weekly Circulation	State County	Total Households	TV Households	%
<b>50% &amp; Over</b>	<b>GEORGIA</b>			
	Barrow	8,800	8,700	99
	Carroll	21,600	21,400	99
	Clayton	60,500	60,200	100
	Hall	30,400	30,100	99
	Haralson	7,300	7,200	99
	Jasper	3,000	2,900	97
	Newton	13,100	12,900	98
	Putnam	4,100	4,000	98
	Walton	11,600	11,400	99
<b>Between 25-49%</b>	<b>ALABAMA</b>			
	Cleburne	5,000	4,900	98
	<b>GEORGIA</b>			
	Banks	3,600	3,500	97
	Bartow	15,900	15,700	99
	Butts	4,600	4,500	98
	Chattooga	7,800	7,700	99
	Cherokee	22,600	22,400	99
	Clarke	29,300	28,900	99
	Cobb	142,700	142,100	100
	Coweta	15,400	15,200	99
	Dawson	2,100	2,100	100
	De Kalb	194,000	193,200	100
	Douglas	22,700	22,500	99
	Fayette	15,100	14,900	99
	Floyd	29,800	29,500	99
	Forsyth	12,700	12,600	99
Fulton	239,100	237,300	99	
Greene	4,000	3,900	97	



WATL BMPCT—6999 Granted 4/25/69

© American Map Corp., No. 14244

Net Weekly Circulation	State County	Total Households	TV Households	%
<b>Between 25-49%</b>	Gwinnett	87,800	87,100	99
	Henry	15,400	15,200	99
	Jackson	9,700	9,600	99
	Lamar	4,600	4,500	98
	Lumpkin	4,000	4,000	100
	Madison	7,200	7,100	99
	Morgan	4,000	3,900	97
	Oconee	5,400	5,400	100
	Paulding	10,900	10,800	99
	Pike	3,200	3,100	97
	Polk	11,900	11,800	99
	Rabun	4,200	4,100	98
	Rockdale	15,600	15,400	99
Spalding	17,800	17,600	99	
Upson	9,600	9,500	99	
<b>Between 5-24%</b>	<b>ALABAMA</b>			
	Cherokee	7,200	7,100	99
	Randolph	7,400	7,300	99
	<b>GEORGIA</b>			
	Crawford	2,400	2,300	96
	Elbert	7,000	6,900	99
	Habersham	9,500	9,400	99
	Harris	6,300	6,200	98
	Heard	2,300	2,300	100
	Jones	6,600	6,500	98
	Meriwether	7,100	7,000	99
	Monroe	5,400	5,300	98
	Murray	8,000	7,900	99
Oglethorpe	3,400	3,300	97	
Pickens	4,900	4,800	98	
Towns	2,500	2,500	100	
Troup	19,200	18,900	98	
White	4,200	4,100	98	
<b>Station Totals</b>		<b>1,241,500</b>	<b>1,230,600</b>	<b>99</b>
<b>Net Weekly Circulation (1987)</b>			<b>534,300</b>	
<b>Average Daily Circulation (1987)</b>			<b>188,400</b>	

# Georgia—Atlanta

**WGTX**

**Ch. 46**

**Network Service:** None, independent.

**Licensee:** WGTX Inc., 1810 Briarcliff Rd. NE, Atlanta, GA 30329.

**Studio:** 1810 Briarcliff Rd. NE, Atlanta, GA 30329.

**Mailing Address:** Box 98097, Atlanta, GA 30359.

**Telephone:** 404-325-4646.

**Technical Facilities:** Channel No. 46 (662-668 MHz). Authorized power: 2333-kw max. & 1762-kw horizontal visual, 233-kw max. & 176-kw horizontal aural. Antenna: 1088-ft. above av. terrain, 1174-ft. above ground, 2049-ft. above sea level.

Latitude 33° 48' 27"  
Longitude 84° 20' 26"

**Transmitter:** Briarcliff Rd. & Shepherd Lane.

**Satellite Earth Stations:** Scientific-Atlanta, 10-meter; Scientific-Atlanta, 5-meter; Pinzone, Scientific-Atlanta receivers.

**News Services:** INN, UPI.

**Ownership:** Tribune Broadcasting Co. See Group Ownership of Television Stations.

**Began Operation:** June 6, 1971. Sale to present owner by CBN Continental Bcstg. Network Inc. approved by FCC Dec. 1, 1983 (Television Digest, Vol. 23:31).

**Represented (sales):** Petry Television Inc.

**Represented (legal):** Schnader, Harrison, Segal & Lewis.

**Represented (engineering):** Edward F. Lorentz & Associates.

**Personnel:**

- HERMAN RAMSEY, vice president & general manager.
- LEN GRAZIANO, general sales manager.
- CHUCK CONRAD, assistant general sales manager.
- JAMIL ROBERTS, national sales manager.
- JACK CRUMPLER, local sales manager.
- LORRIE SCHILLING, program manager.
- STEVE AUSTIN, director of engineering & chief engineer.
- ARTHUR SHIPP, film director.
- STEVE WEITEKAMP, production manager.
- BECKY LEWIS CONGDON, traffic manager.
- BARRY STINSON, creative services manager.
- DAVID ULRICH, public affairs manager.

**Rates:** Not available.

**City of License:** Atlanta. **ADI:** Atlanta. **Rank:** 12.

Total Households: © MSI Consumer Market Data as of 1/1/87. TV Homes, TV% and Circulation © 1987 Arbitron. County coverage based on Arbitron study.

Net Weekly Circulation	State County	Total Households	TV Households	%
<b>50% &amp; Over</b>	<b>ALABAMA</b>			
	Cleburne	5,000	4,900	98
	<b>GEORGIA</b>			
	Bartow	15,900	15,700	99
	Cherokee	22,600	22,400	99
	Clayton	60,500	60,200	100
	Cobb	142,700	142,100	100
	De Kalb	194,000	193,200	100
	Douglas	22,700	22,500	99
	Gwinnett	87,800	87,100	99
	Hall	30,400	30,100	99
	Henry	15,400	15,200	99
	Jasper	3,000	2,900	97
	Lamar	4,600	4,500	98
	Morgan	4,000	3,900	97
	Putnam	4,100	4,000	98



WGTX BPCT-4857 Granted 7/29/75

© American Map Corp., No. 14244

Net Weekly Circulation	State County	Total Households	TV Households	%
<b>50% &amp; Over</b>	Walton	11,600	11,400	99
	<b>ALABAMA</b>			
<b>Between 25-49%</b>	Calhoun	44,100	43,700	99
	Randolph	7,400	7,300	99
	<b>GEORGIA</b>			
	Barrow	8,800	8,700	99
	Butts	4,600	4,500	98
	Carroll	21,600	21,400	99
	Clarke	29,300	28,900	99
	Coweta	15,400	15,200	99
	Dawson	2,100	2,100	100
	Fayette	15,100	14,900	99
	Floyd	29,800	29,500	99
	Forsyth	12,700	12,600	99
	Fulton	239,100	237,300	99
	Gordon	11,700	11,600	99
	Greene	4,000	3,900	97
	Habersham	9,500	9,400	99
	Haralson	7,300	7,200	99
Jackson	9,700	9,600	99	
Madison	7,200	7,100	99	
Meriwether	7,100	7,000	99	
Newton	13,100	12,900	98	
Oconee	5,400	5,400	100	
Paulding	10,900	10,800	99	
Pickens	4,900	4,800	98	
Polk	11,900	11,800	99	
Rockdale	15,600	15,400	99	
Spalding	17,800	17,600	99	
Troup	19,200	18,900	98	
Upson	9,600	9,500	99	
Whitfield	24,700	24,500	99	

(Continued on page A-304)

<b>Station Totals</b>	<b>1,443,400</b>	<b>1,430,500</b>	<b>99</b>
<b>Net Weekly Circulation (1987)</b>			<b>629,700</b>
<b>Average Daily Circulation (1987)</b>			<b>250,200</b>

# Georgia—Atlanta

## WSB-TV

Ch. 2

**Network Service:** ABC.

**Licensee:** Georgia Television Co., 1601 W. Peachtree St. NE, Atlanta, GA 30309.

**Studio:** 1601 W. Peachtree St. NE, Atlanta, GA 30309.

**Telephone:** 404-897-7000. **TWX:** 810-751-3532.

**Technical Facilities:** Channel No. 2 (54-60 MHz). Authorized power: 100-kw visual, 20-kw aural. Antenna: 1037-ft. above av. terrain, 1076-ft. above ground, 2049-ft. above sea level.

Latitude 33° 45' 51"  
Longitude 84° 21' 42"

**Transmitter:** 766 Willoughby Way NE.

**Satellite Earth Stations:** Transmit/receive Scientific-Atlanta, 10-meter; Scientific-Atlanta, 7-meter; Scientific-Atlanta receivers.

**AM Affiliate:** WSB, 50-kw, 750 kHz.

**FM Affiliate:** WSB-FM, 100-kw, 98.5 MHz (No. 253), 770-ft.

**News Services:** ABC, AP, CNN, LPN, UPI.

**Ownership:** Cox Enterprises Inc., 100%. For other interests, see Group & Newspaper Ownership of Television Stations.

**Began Operation:** September 29, 1948.

**Represented (sales):** TeleRep Inc.

**Represented (legal):** Dow, Lohnes & Albertson.

**Personnel:**

ANDREW S. FISHER, vice president & general manager.

BRUCE BAKER, director of sales.

JACK DABNEY, national sales manager.

AL STRADA, local sales manager.

A. R. VAN CANTFORT, program manager.

DAVID LIPPOFF, news director.

GORDON JONES, controller.

JOCELYN DORSEY, editorial & public affairs director.

**Rates:** On request.

**NETWORK BASE HOURLY RATE:** \$3000.

**City of License:** Atlanta. **ADI:** Atlanta. **Rank:** 12.

Total Households: © MSI Consumer Market Data as of 1/1/87. TV Homes, TV% and Circulation © 1987 Arbitron. County coverage based on Arbitron study.

Net Weekly Circulation	State County	Total Households	TV Households	%
<b>50% &amp; Over</b>	<b>ALABAMA</b>			
	Calhoun	44,100	43,700	99
	Cherokee	7,200	7,100	99
	Cleburne	5,000	4,900	98
	Randolph	7,400	7,300	99
	<b>GEORGIA</b>			
	Baldwin	11,600	11,400	98
	Banks	3,600	3,500	97
	Barrow	8,800	8,700	99
	Bartow	15,900	15,700	99
	Butts	4,600	4,500	98
	Carroll	21,600	21,400	99
	Cherokee	22,600	22,400	99
	Clarke	29,300	28,900	99
	Clayton	60,500	60,200	100
	Cobb	142,700	142,100	100
	Coweta	15,400	15,200	99
	Dawson	2,100	2,100	100
	De Kalb	194,000	193,200	100
Douglas	22,700	22,500	99	
Fayette	15,100	14,900	99	
Floyd	29,800	29,500	99	
Forsyth	12,700	12,600	99	
Fulton	239,100	237,300	99	
Gilmer	4,400	4,300	98	
Gordon	11,700	11,600	99	



WSB-TV BPC-T-2303 Granted 5/6/57

© American Map Corp., 14244

Net Weekly Circulation	State County	Total Households	TV Households	%
<b>50% &amp; Over</b>	Greene	4,000	3,900	97
	Gwinnett	87,800	87,100	99
	Habersham	9,500	9,400	99
	Hall	30,400	30,100	99
	Haralson	7,300	7,200	99
	Heard	2,300	2,300	100
	Henry	15,400	15,200	99
	Jackson	9,700	9,600	99
	Jasper	3,000	2,900	97
	Lamar	4,600	4,500	98
	Lumpkin	4,000	4,000	100
	Madison	7,200	7,100	99
	Meriwether	7,100	7,000	99
	Monroe	5,400	5,300	98
	Morgan	4,000	3,900	97
	Newton	13,100	12,900	98
	Oconee	5,400	5,400	100
	Paulding	10,900	10,800	99
	Pickens	4,900	4,800	98
	Pike	3,200	3,100	97
Polk	11,900	11,800	99	
Putnam	4,100	4,000	98	
Rabun	4,200	4,100	98	
Rockdale	15,600	15,400	99	
Spalding	17,800	17,600	99	
Towns	2,500	2,500	100	
Troup	19,200	18,900	98	
Union	4,100	4,000	98	
Upton	9,600	9,500	99	
Walton	11,600	11,400	99	
White	4,200	4,100	98	

(Continued on page A-305)

<b>Station Totals</b>	<b>1,712,900</b>	<b>1,694,900</b>	<b>98</b>
<b>Net Weekly Circulation (1987)</b>			<b>1,211,800</b>
<b>Average Daily Circulation (1987)</b>			<b>734,100</b>

# Georgia—Atlanta

**WVEU**

**Ch. 69**

**Network Service:** None, independent.

**Licensee:** Broadcast Corp. of Georgia, 2700 Northeast Expressway, Atlanta, GA 30345.

**Studio:** 2700 Northeast Expressway, Atlanta, GA 30345.

**Telephone:** 404-325-6929.

**Technical Facilities:** Channel No. 69 (800-806 MHz). Authorized power: 2630-kw visual, 263-kw aural. Antenna: 980-ft. above av. terrain, 848-ft. above ground, 1917-ft. above sea level.

Latitude 33° 45' 34"  
Longitude 84° 23' 19"

**Transmitter:** Peachtree Plaza Hotel.

**Satellite Earth Stations:** 4 in operation.

**Ownership:** David J. Harris, 78.5%; Prentiss Q. Yancey, 10%; Harry L. Hickson, 5%; E. Bruce Phillips, 1.5%; Vance L. Eckersley, 5%.

**Began Operation:** August 22, 1981.

**Represented (sales):** Independent TV Sales.

**Represented (legal):** E. William Henry.

**Represented (engineering):** Jules Cohen & Associates.

**Personnel:**

- DAVID J. HARRIS, president.
- VANCE L. ECKERSLEY, vice president & general manager.
- MANN REED, station manager.
- WILLARD L. DOUGHERTY, national sales manager.
- JOSEPH RYAN, local sales manager.
- ANTHONY COX, chief engineer.
- MARY F. McKEE, program manager.
- PETER L. MANDELL, promotion manager.

**Rates:** Not available.

**City of License:** Atlanta. **ADI:** Atlanta. **Rank:** 12.

Total Households: © MSI Consumer Market Data as of 1/1/87. TV Homes, TV% and Circulation © 1987 Arbitron. County coverage based on Arbitron study.

Net Weekly Circulation	State County	Total Households	TV Households	%
<b>Between 5-24%</b>	<b>GEORGIA</b>			
	Bartow	15,900	15,700	99
	Carroll	21,600	21,400	99
	Cherokee	22,600	22,400	99
	Clayton	60,500	60,200	100
	Cobb	142,700	142,100	100
	Coweta	15,400	15,200	99
	Dawson	2,100	2,100	100



WVEU BMPCT-810127KE Granted 2/24/81 © American Map Corp., No. 14244

Net Weekly Circulation	State County	Total Households	TV Households	%
<b>Between 5-24%</b>	De Kalb	194,000	193,200	100
	Douglas	22,700	22,500	99
	Forsyth	12,700	12,600	99
	Fulton	239,100	237,300	99
	Gwinnett	87,800	87,100	99
	Henry	15,400	15,200	99
	Jasper	3,000	2,900	97
	Lumpkin	4,000	4,000	100
	Morgan	4,000	3,900	97
	Newton	13,100	12,900	98
	Pickens	4,900	4,800	98
	Pike	3,200	3,100	97
	Rockdale	15,600	15,400	99
	Spalding	17,800	17,600	99
Walton	11,600	11,400	99	
<b>Station Totals</b>		<b>929,700</b>	<b>923,000</b>	<b>99</b>
<b>Net Weekly Circulation (1987)</b>				<b>122,400</b>
<b>Average Daily Circulation (1987)</b>				<b>31,600</b>



# Georgia—Atlanta

## WXIA-TV

Ch. 11

**Network Service:** NBC.

**Licensee:** Pacific & Southern Bcstg. Co. Inc., 1611 W. Peachtree St. NE, Atlanta, GA 30309.

**Studio:** 1611 W. Peachtree St. NE, Atlanta, GA 30309.

**Telephone:** 404-892-1611. **TWX:** 810-751-3255.

**Technical Facilities:** Channel No. 11 (198-204 MHz). Authorized power: 316-kw visual, 31.6-kw aural. Antenna: 1048-ft. above av. terrain, 1040-ft. above ground, 2049-ft. above sea level.

Latitude 33° 45' 23.7"  
Longitude 84° 19' 54.7"

**Transmitter:** 110 Arizona Ave. NE.

**Multichannel TV Sound:** Stereo only.

**Satellite Earth Stations:** Transmit/receive Harris, 8-meter Ku-band; Satcom Technologies, 5.5-meter Ku-band; transmit/receive Harris, 3-meter Ku-band; Harris, Standard Communications receivers.

**News Services:** AP, Gannett News Service, UPI.

**Ownership:** Gannett Co. Inc., 100%. For other interests, see Group & Newspaper Ownership of TV Stations.

**Began Operation:** September 30, 1951 as WLTV. Merger of Combined Communications with Gannett approved by FCC June 7, 1979 (**Television Digest**, Vol. 18:20, 38; 19:24). Merger of Pacific & Southern Bcstg. with Combined Communications approved Jan. 9, 1974 (Vol. 13:5, 14:2, 30, 34). Previous merger of Jupiter Bcstg. with Pacific & Southern Bcstg. Co. Inc. approved Nov. 15, 1967 (Vol. 7:47). Previous sale to WIBC Inc. by Crosley Bcstg. approved Sept. 25, 1962 (Vol. 2:25; 37, 38). Crosley acquired station from Broadcasting Inc. in Jan. 1953 (Vol. 8:51; 9:5, 7).

**Represented (sales):** Blair Television.

**Represented (legal):** Pierson, Ball & Dowd.

**Personnel:**

HARVEY MARS, president & general manager.  
HOWARD KAUFMAN, vice president & general sales manager.  
WAYNE FREEDMAN, national sales manager.  
BILL SPELL, local sales manager.  
JACK R. LEASE, vice president, director of operations & program manager.  
MIKE MARTIN, vice president & production manager.  
JOAN T. CHASE, director of business affairs & finance.  
MIKE HOWEY, director of engineering.  
RON BECKER, vice president of news relations & administration.  
STEPHEN A. SMITH, news director.  
JOHN HEINEN, promotion director.

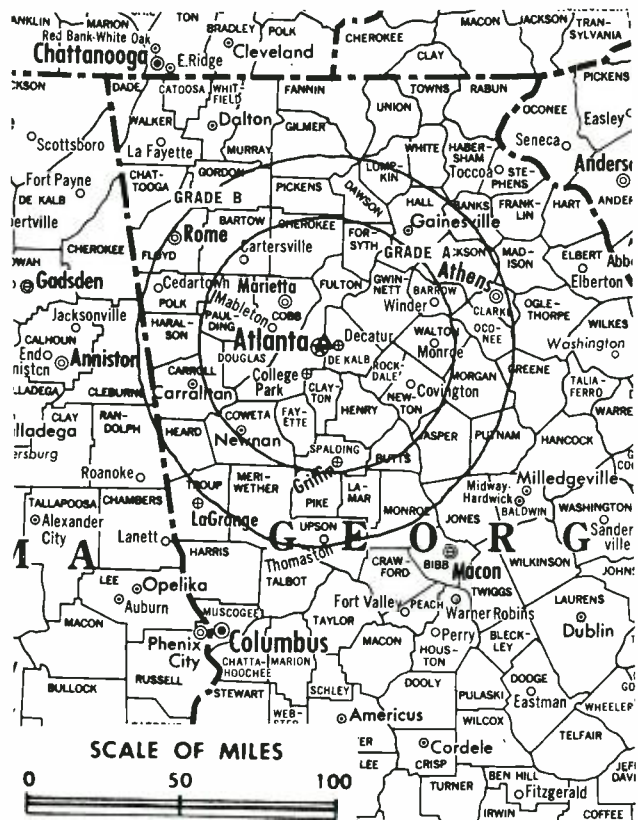
**Highest 30 Sec. Rate:** \$5000.

**NETWORK BASE HOURLY RATE:** \$2800.

**City of License:** Atlanta. **ADI:** Atlanta. **Rank:** 12.

Total Households: © MSI Consumer Market Data as of 1/1/87. TV Homes, TV% and Circulation © 1987 Arbitron. County coverage based on Arbitron study.

Net Weekly Circulation	State County	Total Households	TV Households	%
<b>50% &amp; Over</b>	<b>ALABAMA</b>			
	Cherokee	7,200	7,100	99
	Cleburne	5,000	4,900	98
	Randolph	7,400	7,300	99
	<b>GEORGIA</b>			
	Barrow	8,800	8,700	99
	Bartow	15,900	15,700	99
	Butts	4,600	4,500	98
	Carroll	21,600	21,400	99
	Cherokee	22,600	22,400	99
	Clarke	29,300	28,900	99
	Clayton	60,500	60,200	100



WXIA-TV BPCT-800924KF Granted 1/6/81

© American Map Corp., 14244

Net Weekly Circulation	State County	Total Households	TV Households	%
<b>50% &amp; Over</b>	Cobb	142,700	142,100	100
	Coweta	15,400	15,200	99
	Dawson	2,100	2,100	100
	De Kalb	194,000	193,200	100
	Douglas	22,700	22,500	99
	Fayette	15,100	14,900	99
	Floyd	29,800	29,500	99
	Forsyth	12,700	12,600	99
	Fulton	239,100	237,300	99
	Gilmer	4,400	4,300	98
	Gordon	11,700	11,600	99
	Greene	4,000	3,900	97
	Gwinnett	87,800	87,100	99
	Habersham	9,500	9,400	99
	Hall	30,400	30,100	99
	Haralson	7,300	7,200	99
	Heard	2,300	2,300	100
	Henry	15,400	15,200	99
	Jackson	9,700	9,600	99
	Jasper	3,000	2,900	97
Lamar	4,600	4,500	98	
Lumpkin	4,000	4,000	100	
Meriwether	7,100	7,000	99	
Monroe	5,400	5,300	98	
Morgan	4,000	3,900	97	
Newton	13,100	12,900	98	
Oconee	5,400	5,400	100	
Paulding	10,900	10,800	99	
Pickens	4,900	4,800	98	
Pike	3,200	3,100	97	
Polk	11,900	11,800	99	
Rabun	4,200	4,100	98	

(Continued on page A-305)

<b>Station Totals</b>	<b>1,606,100</b>	<b>1,589,700</b>	<b>98</b>
<b>Net Weekly Circulation (1987)</b>			<b>1,158,100</b>
<b>Average Daily Circulation (1987)</b>			<b>716,200</b>

# Georgia—Atlanta

## WTBS

Ch. 17

**Network Service:** None, independent.

**Licensee:** Superstation Inc., 1050 Techwood Dr. NW, Atlanta, GA 30318.

**Studio:** 1050 Techwood Dr. NW, Atlanta, GA 30318.

**Telephone:** 404-827-1717. **TWX:** 810-751-8568.

**Technical Facilities:** Channel No. 17 (488-494 MHz). Authorized power: 2240-kw max. visual & 1510-kw horizontal visual, 224-kw max. aural & 151-kw horizontal aural. Antenna: 1093-ft. above av. terrain, 1042-ft. above ground, 2042-ft. above sea level.

Latitude 33° 46' 57"  
Longitude 84° 23' 20"

**Transmitter:** 1018 W. Peachtree St. NW.

**Multichannel TV Sound:** Stereo only.

**Satellite Earth Stations:** Transmit/receive Scientific-Atlanta, 11-meter; 2 Scientific-Atlanta, 10-meter; 5 Scientific-Atlanta, 7-meter; Scientific-Atlanta receivers.

**News Services:** AP, CNN, UPI.

**Ownership:** Turner Broadcasting System Inc. R. E. Turner, chmn., holds controlling interest. Turner also owns Cable News Network.

**Began Operation:** September 1, 1967. Transfer of control from Jack M. Rice, et al., to R. E. Turner approved by FCC Dec. 10, 1969.

**Represented (sales):** Turner Broadcast Sales.

### Personnel:

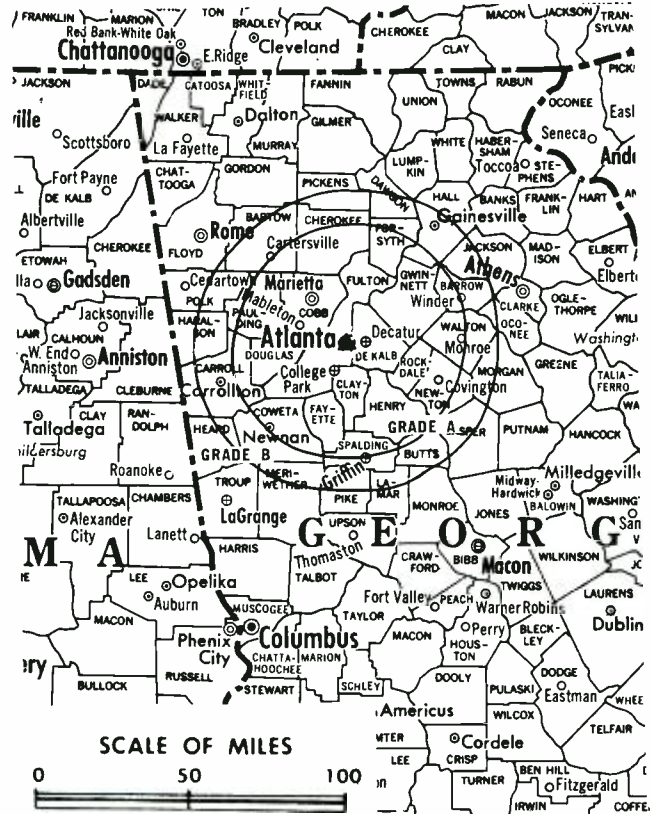
ROBERT WUSSLER, president.  
JACK PETRIK, executive vice president.  
ROBERT LEVI, vice president & general manager.  
JAMES KITCHELL, vice president, operations/administration.  
JAMES WILLIAMS, vice president, sales.  
ROBERT SIEBER, vice president, research.  
GENE WRIGHT, vice president, engineering.  
JEFF GRIMSHAW, promotion director.

**Rates:** On request.

**City of License:** Atlanta. **ADI:** Atlanta. **Rank:** 12.

Total Households: © MSI Consumer Market Data as of 1/1/87. TV Homes, TV% and Circulation © 1987 Arbitron. County coverage based on Arbitron study.

Net Weekly Circulation	State County	Total Households	TV Households	%
<b>50% &amp; Over</b>	<b>ALABAMA</b>			
	Chambers	14,500	14,300	99
	Cleburne	5,000	4,900	98
	<b>ARKANSAS</b>			
	Desha	6,500	6,300	97
	<b>ARIZONA</b>			
	Apache South	4,000	3,500	89
	Graham	7,700	7,300	95
	<b>CALIFORNIA</b>			
	Del Norte	7,600	7,100	93
Mono	4,200	3,700	87	
Sierra	1,600	1,500	94	
<b>COLORADO</b>				
Mineral	300	300	100	
San Juan	400	400	100	
Summit	4,800	4,600	96	
<b>FLORIDA</b>				
Franklin	3,000	2,900	97	
Gulf	3,800	3,700	97	
<b>GEORGIA</b>				
Baldwin	11,600	11,400	98	



WTBS BMPCT-7539 Granted 7/31/74

© American Map Corp., 14244

Net Weekly Circulation	State County	Total Households	TV Households	%
<b>50% &amp; Over</b>	Barrow	8,800	8,700	99
	Bartow	15,900	15,700	99
	Ben Hill	6,300	6,100	97
	Bleckley	3,700	3,600	97
	Carroll	21,600	21,400	99
	Cherokee	22,600	22,400	99
	Clayton	60,500	60,200	100
	Cobb	142,700	142,100	100
	Coweta	15,400	15,200	99
	Dawson	2,100	2,100	100
	De Kalb	194,000	193,200	100
	Douglas	22,700	22,500	99
	Fayette	15,100	14,900	99
	Forsyth	12,700	12,600	99
	Fulton	239,100	237,300	99
	Glynn	22,300	22,000	99
	Gordon	11,700	11,600	99
	Gwinnett	87,800	87,100	99
	Hall	30,400	30,100	99
	Haralson	7,300	7,200	99
Henry	15,400	15,200	99	
Houston	28,900	28,600	99	
Jasper	3,000	2,900	97	
Lamar	4,600	4,500	98	
Lanier	2,000	2,000	100	
Lowndes	25,500	25,000	98	
Lumpkin	4,000	4,000	100	
Meriwether	7,100	7,000	99	
Morgan	4,000	3,900	97	
Newton	13,100	12,900	98	
(Continued on page A-284)				
<b>Station Totals</b>		<b>78,646,650</b>	<b>77,331,950</b>	<b>98</b>
<b>Net Weekly Circulation (1987)</b>			<b>14,610,000</b>	
<b>Average Daily Circulation (1987)</b>			<b>4,921,100</b>	

# Georgia—Augusta

**WAGT**

Ch. 26

**Network Service:** NBC.

**Licensee:** WAGT Television Inc., 905 Broad St., Augusta, GA 30903.

**Studio:** 905 Broad St., Augusta, GA 30903.

**Telephone:** 404-722-0026.

**Technical Facilities:** Channel No. 26 (542-548 MHz). Authorized power: 1700-kw max. & 933-kw horizontal visual, 170-kw max. & 93.3-kw horizontal aural. Antenna: 1614-ft. above av. terrain, 1560-ft. above ground, 1907-ft. above sea level.

Latitude 33° 25' 15"  
Longitude 81° 50' 19"

**Transmitter:** E Side of Pine Log Rd., 0.4-mi. N of Rte. 278.

**Multichannel TV Sound:** Stereo only.

**Satellite Earth Stations:** Harris, 8-meter Ku-band; Harris, 3.5-meter Ku-band; 2 Harris, 3-meter C-band; RCA, 3-meter Ku-band; Harris receivers.

**News Service:** AP.

**Ownership:** Schurz Communications Inc., 100%. See Group Ownership of Television Stations.

**Began Operation:** December 24, 1968; left air Nov. 1970. Resumed operation Jan. 14, 1974. Sale to present owner by J. Thomas Jones & Francis Hanks Robertson approved by FCC May 14, 1980.

**Represented (sales):** Katz Television.

**Represented (legal):** Hogan & Hartson.

**Represented (engineering):** Jules Cohen & Associates.

**Personnel:**

LEE SHERIDAN, vice president & station manager.  
JAMES S. HALPIN, general sales manager.  
CHARLES COLEMAN, local sales manager.  
FRANK CROTTS, production coordinator.  
REGGIE COFER, promotion manager.  
BRIAN ROBERTS, news coordinator.  
AL VAN DINTEREN, chief engineer.

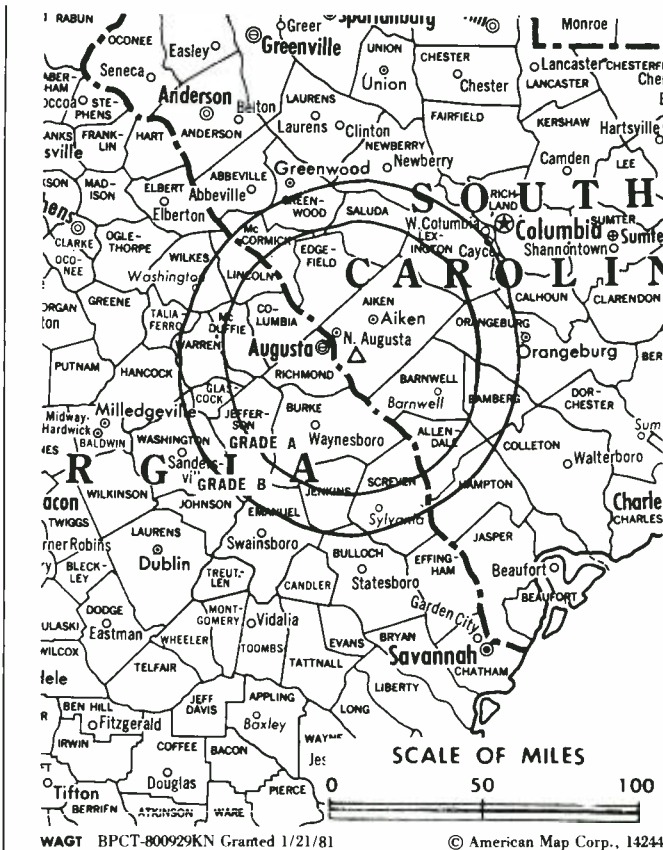
**Highest 30 Sec. Rate (April 1, 1987):** \$850.

**NETWORK BASE HOURLY RATE:** \$500.

**City of License:** Augusta. **ADI:** Augusta. **Rank:** 99.

Total Households: © MSI Consumer Market Data as of 1/1/87. TV Homes, TV% and Circulation © 1987 Arbitron. County coverage based on Arbitron study.

Net Weekly Circulation	State County	Total Households	TV Households	%
<b>50% &amp; Over</b>	<b>GEORGIA</b>			
	Burke	6,600	6,400	97
	Columbia	18,600	18,300	98
	Glascock	800	800	100
	Jefferson	6,500	6,400	98
	Jenkins	2,900	2,800	97
	Lincoln	2,200	2,200	100
	Mc Duffie	7,100	7,000	99
	Richmond	65,300	64,700	99
Warren	2,000	1,900	95	



WAGT BPCT-800929KN Granted 1/21/81

© American Map Corp., 14244

Net Weekly Circulation	State County	Total Households	TV Households	%
<b>50% &amp; Over</b>	<b>SOUTH CAROLINA</b>			
	Aiken	43,200	42,800	99
	Allendale	3,800	3,700	97
	Barnwell	7,300	7,200	99
	Edgefield	6,100	6,000	98
Mc Cormick	2,500	2,400	98	
<b>Between 25-49%</b>	<b>GEORGIA</b>			
	Candler	2,700	2,600	96
	Johnson	3,100	3,000	97
	Screven	5,400	5,300	98
	Taliaferro	800	800	100
	Washington	6,400	6,200	97
Wilkes	4,000	3,900	97	
<b>SOUTH CAROLINA</b>	Bamberg	6,100	6,000	98
	<b>GEORGIA</b>			
<b>Between 5-24%</b>	Bulloch	12,000	11,800	98
	Emanuel	7,400	7,200	97
	Evans	3,100	3,100	100
	Hancock	2,900	2,800	97
	<b>SOUTH CAROLINA</b>			
Abbeville	8,600	8,500	98	
Colleton	12,000	11,700	98	
Lexington	60,200	59,400	99	
Saluda	6,000	5,900	98	
<b>Station Totals</b>		<b>315,600</b>	<b>310,800</b>	<b>98</b>
<b>Net Weekly Circulation (1987)</b>				<b>167,000</b>
<b>Average Daily Circulation (1987)</b>				<b>96,300</b>

# Georgia—Augusta

**WJBF**

Ch. 6

**Network Service:** ABC.

**Licensee:** Pegasus Bcstg. of Augusta, GA Inc., Box 1404, Augusta, GA 30903.

**Studio:** 1001 Reynolds St., Augusta, GA 30901.

**Mailing Address:** Box 1404, Augusta, GA 30903.

**Telephone:** 404-722-6664.

**Technical Facilities:** Channel No. 6 (82-88 MHz). Authorized power: 100-kw visual, 20-kw aural. Antenna: 1375-ft. above av. terrain, 1292-ft. above ground, 1677-ft. above sea level.

Latitude 33° 24' 05"  
Longitude 81° 50' 19"

**Transmitter:** Pine Log Rd., near Beech Island, SC.

**Satellite Earth Stations:** Andrew, 7.3-meter C-band; Andrew, 4.5-meter C-band; RCA, 4-meter Ku-band; Harris, 3-meter C-band; Avantek, Harris, M/A-Com receivers.

**News Service:** AP.

**Ownership:** Pegasus Broadcasting. See Group Ownership of Television Stations.

**Began Operation:** November 22, 1953. Sale to present owner by SFN Cos. approved by FCC Oct. 2, 1986 (Television Digest, Vol. 26:41). Previous sale by Western Broadcasting Co. approved by FCC June 27, 1984. Sale by Fuqua Television to Western Broadcasting approved July 10, 1980.

**Represented (sales):** Blair Television.

**Represented (legal):** Fletcher, Heald & Hildreth.

**Represented (engineering):** John F. X. Browne & Associates Inc.

**Personnel:**

- TERRY SAMS, president & general manager.
- JOHN R. BENNETT, vice president/operations & station manager.
- RAY ERB, vice president/sales & general sales manager.
- MARTY BOSSHART, national sales manager.
- JIMMY THOMAS, production manager.
- BILL DOKER, chief engineer.
- PETER MICHENFELDER, news director.
- ART CABOT, vice president/programming & promotion.
- MARY MILLER, business manager.
- MARY JONES, assistant to the president.
- GERALD LEVY, vice president/community affairs.

**Highest One Hour Rate:** \$4000.

**Highest 30 Sec. Rate:** \$2000.

**NETWORK BASE HOURLY RATE:** \$1250.

**City of License:** Augusta. **ADI:** Augusta. **Rank:** 99.

Total Households: © MSI Consumer Market Data as of 1/1/87. TV Homes, TV% and Circulation © 1987 Arbitron. County coverage based on Arbitron study.

Net Weekly Circulation	State County	Total Households	TV Households	%
<b>50% &amp; Over</b>	<b>GEORGIA</b>			
	Burke	6,600	6,400	97
	Candler	2,700	2,600	96
	Columbia	18,600	18,300	98
	Emanuel	7,400	7,200	97
	Glascocok	800	800	100
	Jefferson	6,500	6,400	98
	Jenkins	2,900	2,800	97
	Johnson	3,100	3,000	97
	Lincoln	2,200	2,200	100
	Mc Duffie	7,100	7,000	99
	Richmond	65,300	64,700	99
	Screven	5,400	5,300	98
	Taliaferro	800	800	100
	Toombs	8,800	8,600	98
Treutlen	2,100	2,000	95	
Warren	2,000	1,900	95	



WJBF BPCT-2441 Granted 12/18/57

© American Map Corp., 14244

Net Weekly Circulation	State County	Total Households	TV Households	%	
<b>50% &amp; Over</b>	Washington	6,400	6,200	97	
	Wilkes	4,000	3,900	97	
<b>SOUTH CAROLINA</b>	Aiken	43,200	42,800	99	
	Allendale	3,800	3,700	97	
	Bamberg	6,100	6,000	98	
	Barnwell	7,300	7,200	99	
	Edgefield	6,100	6,000	98	
	Hampton	6,900	6,700	97	
	Mc Cormick	2,500	2,400	98	
	Saluda	6,000	5,900	98	
	<b>GEORGIA</b>	Bulloch	12,000	11,800	98
		Greene	4,000	3,900	97
Hancock		2,900	2,800	97	
Montgomery		2,300	2,200	96	
Wheeler		1,900	1,800	95	
<b>SOUTH CAROLINA</b>	Abbeville	8,600	8,500	98	
	Newberry	12,100	11,900	98	
	Orangeburg	30,100	29,400	98	
<b>GEORGIA</b>	Elbert	7,000	6,900	99	
	Evans	3,100	3,100	100	
	Oglethorpe	3,400	3,300	97	
	<b>SOUTH CAROLINA</b>	Calhoun	4,400	4,300	98
Colleton		12,000	11,700	98	
Greenwood		22,700	22,500	99	
Jasper		5,500	5,400	98	
Lexington		60,200	59,400	99	
<b>Station Totals</b>			<b>426,800</b>	<b>419,700</b>	<b>98</b>
<b>Net Weekly Circulation (1987)</b>			<b>250,300</b>		
<b>Average Daily Circulation (1987)</b>			<b>163,700</b>		

# Georgia—Augusta

## WRDW-TV

Ch. 12

**Network Service:** CBS.

**Licensee:** WRDW Associates, Drawer 1212, Augusta, GA 30913-1212.

**Studio:** 1301 Georgia Ave., North Augusta, SC 29841.

**Mailing Address:** Drawer 1212, Augusta, GA 30903.

**Telephone:** 803-278-1212. **TWX:** 810-771-4860.

**Technical Facilities:** Channel No. 12 (204-210 MHz). Authorized power: 316-kw visual, 30.2-kw aural. Antenna: 1632-ft. above av. terrain, 1507-ft. above ground, 1887-ft. above sea level.

Latitude 33° 24' 29"  
Longitude 81° 50' 36"

**Transmitter:** Pine Log Rd., Beech Island, SC.

**Satellite Earth Stations:** 4 in operation; KLM, 5-meter; Drake, M/A-Com receivers.

**News Services:** AP, CBS.

**Ownership:** Television Stations Partners, 100%. See Group Ownership of Television Stations.

**Began Operation:** February 14, 1954. Sale to present owners by Ziff Corp. approved by FCC Jan. 18, 1983 (*Television Digest*, Vol. 22:30). Sale to Ziff by Rust Craft Bcstg. approved by FCC May 10, 1978 but sale was not consummated until March 22, 1979. Sale to Rust Craft by WPIT Inc. (Friendly Stations) approved by FCC Feb. 8, 1962 (Vol. 17:30, 33; 2:14). Sale to WPIT Inc. by Southeastern Newspapers Inc. approved April 20, 1960 (Vol. 16:6, 17). Sale to Southeastern Newspapers Inc. by group headed by Grover C. Maxwell & Allen M. Woodall approved Feb. 17, 1956 (Vol. 11:48; 12:7). **Note:** (For sale of WPIT Inc. to United Printers & Publishers (Rust Craft Greeting Cards Inc.), see WTOV-TV, Steubenville, OH.

**Represented (sales):** Pety Television Inc.

**Represented (engineering):** Lohnes & Culver.

**Personnel:**

I. MARTIN POMPADUR, chief executive officer.  
RALPH E. BECKER, president & chief operating officer.  
STAN MARINOFF, vice president & general manager.  
DAVID HERBERT, vice president & general sales manager.  
STEVE JOHNSTON, program manager.  
LEE DAVIS, chief engineer.

**Rates:** On request.

**City of License:** Augusta. **ADI:** Augusta. **Rank:** 99.

Total Households: © MSI Consumer Market Data as of 1/1/87. TV Homes, TV% and Circulation © 1987 Arbitron. County coverage based on Arbitron study.

Net Weekly Circulation	State County	Total Households	TV Households	%
<b>50% &amp; Over</b>	<b>GEORGIA</b>			
	Burke	6,600	6,400	97
	Columbia	18,600	18,300	98
	Emanuel	7,400	7,200	97
	Glascock	800	800	100
	Hancock	2,900	2,800	97
	Jefferson	6,500	6,400	98
	Jenkins	2,900	2,800	97
	Johnson	3,100	3,000	97
	Lincoln	2,200	2,200	100
	Mc Duffie	7,100	7,000	99
	Richmond	65,300	64,700	99
	Screven	5,400	5,300	98
Taliaferro	800	800	100	



WRDW-TV BPCT-3054 Granted 9/28/62 © American Map Corp., 14244

Net Weekly Circulation	State County	Total Households	TV Households	%
<b>50% &amp; Over</b>	Warren	2,000	1,900	95
	Washington	6,400	6,200	97
	Wilkes	4,000	3,900	97
<b>SOUTH CAROLINA</b>				
	Aiken	43,200	42,800	99
	Allendale	3,800	3,700	97
	Bamberg	6,100	6,000	98
	Barnwell	7,300	7,200	99
	Edgefield	6,100	6,000	98
	Mc Cormick	2,500	2,400	98
	Saluda	6,000	5,900	98
<b>GEORGIA</b>				
<b>Between 25-49%</b>	Candler	2,700	2,600	96
	Greene	4,000	3,900	97
<b>SOUTH CAROLINA</b>				
	Hampton	6,900	6,700	97
	Orangeburg	30,100	29,400	98
<b>GEORGIA</b>				
<b>Between 5-24%</b>	Bulloch	12,000	11,800	98
	Madison	7,200	7,100	99
	Montgomery	2,300	2,200	96
	Oglethorpe	3,400	3,300	97
	Wheeler	1,900	1,800	95
<b>SOUTH CAROLINA</b>				
	Abbeville	8,600	8,500	98
	Calhoun	4,400	4,300	98
	Lexington	60,200	59,400	99
	Newberry	12,100	11,900	98
<b>Station Totals</b>		<b>372,800</b>	<b>366,600</b>	<b>98</b>
<b>Net Weekly Circulation (1987)</b>				<b>223,400</b>
<b>Average Daily Circulation (1987)</b>				<b>138,900</b>

# Georgia—Columbus

**WRBL**

Ch. 3

**Network Service:** CBS.

**Licensee:** Columbus Bcstg. Co. Inc., Box 270, Columbus, GA 31994.

**Studio:** 1350 13th Ave., Columbus, GA 31994.

**Telephone:** 404-323-3333. **TWX:** 404-327-6345.

**Technical Facilities:** Channel No. 3 (60-66 MHz). Authorized power: 100-kw visual, 12.02-kw aural. Antenna: 1790-ft. above av. terrain, 1749-ft. above ground, 2249-ft. above sea level.

Latitude 32° 19' 25"  
Longitude 84° 46' 46"

**Transmitter:** Lafayette Rd., 1.2-mi. N of Cusseta, GA.

**Satellite Earth Station:** Harris, 3-meter; Harris receivers.

**News Services:** AP, CNN, NIWS.

**Ownership:** Avant Development Corp., Malcolm I. Glazer, pres., 100%. See Group Ownership of Television Stations.

**Began Operation:** November 15, 1953 on Ch. 4. Switched to Ch. 3 Oct. 27, 1960. Sale to present owner approved by FCC Sept. 11, 1978. Transfer of control to J. W. & J. B. Woodruff from R. W. Page Corp. approved by FCC Jan. 31, 1973.

**Represented (sales):** Katz Television.

**Represented (legal):** Dow, Lohnes & Albertson.

**Personnel:**

- MARK S. PRATHER, vice president & general manager.
- MICHAEL LOWE, general sales manager.
- GENE O'RILEY, news director.
- RON MACK, operations manager.
- JOHN SIMMONS, chief engineer.

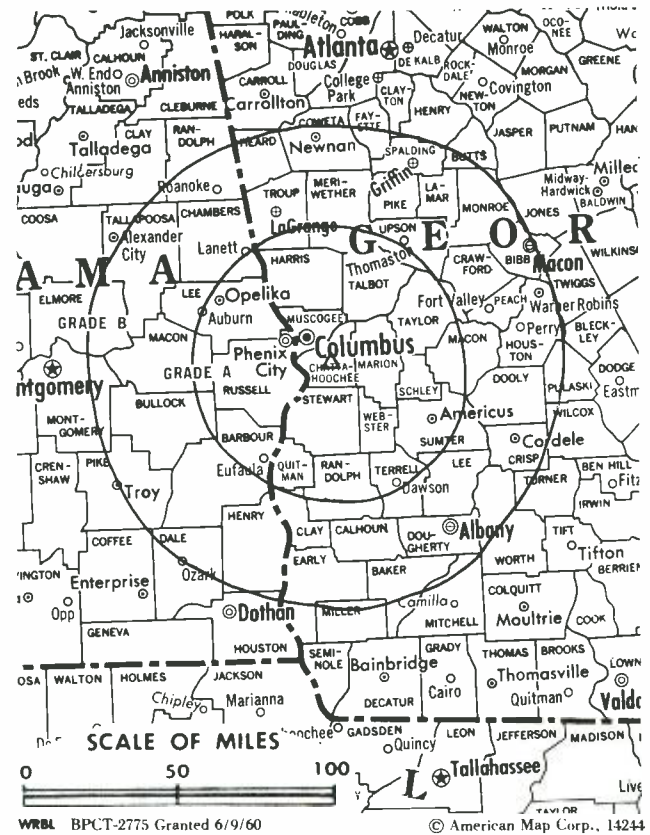
**Highest One Hour Rate:** \$3850.

**Highest 30 Sec. Rate:** \$1000.

**City of License:** Columbus. **ADI:** Columbus, GA. **Rank:** 121.

Total Households: © MSI Consumer Market Data as of 1/1/87. TV Homes, TV% and Circulation © 1987 Arbitron. County coverage based on Arbitron study.

Net Weekly Circulation	State County	Total Households	TV Households	%
<b>50% &amp; Over</b>	<b>ALABAMA</b>			
	Barbour	9,000	8,800	98
	Bullock	3,700	3,600	97
	Chambers	14,500	14,300	99
	Lee	31,200	30,800	99
	Macon	8,500	8,300	98
	Russell	17,700	17,500	99
	Tallapoosa	14,600	14,400	99
	<b>GEORGIA</b>			
	Calhoun	1,500	1,400	93
	Chattahoochee	3,000	3,000	100
	Clay	1,200	1,200	100
	Crisp	7,100	6,900	97
	Dooly	3,800	3,700	97
	Dougherty	34,900	34,500	99
	Harris	6,300	6,200	98
	Lee	4,800	4,700	98
	Macon	4,900	4,800	98
	Marion	1,700	1,600	94
	Muscogee	61,500	60,900	99
	Quitman	800	800	100
Randolph	3,300	3,200	97	
Schley	1,100	1,100	100	
Stewart	1,900	1,800	95	
Sumter	10,100	9,900	98	
Talbot	2,000	1,900	97	
Taylor	2,600	2,500	96	
Terrell	4,100	4,000	98	
Troup	19,200	18,900	98	
Turner	3,200	3,100	97	
Upson	9,600	9,500	99	



Net Weekly Circulation	State County	Total Households	TV Households	%
<b>50% &amp; Over</b>	Webster	800	800	100
	Worth	6,300	6,200	98
<b>Between 25-49%</b>	<b>ALABAMA</b>			
	Clay	4,800	4,700	98
	Henry	5,700	5,600	98
	Randolph	7,400	7,300	99
<b>GEORGIA</b>	Crawford	2,400	2,300	96
	Houston	28,900	28,600	99
	Meriwether	7,100	7,000	99
	Pulaski	3,200	3,100	97
	<b>ALABAMA</b>			
<b>Between 5-24%</b>	Coosa	4,400	4,300	98
	Dale	15,800	15,600	99
	Pike	10,100	9,900	98
<b>GEORGIA</b>	Baker	1,200	1,200	100
	Baldwin	11,600	11,400	98
	Bleckley	3,700	3,600	97
	Early	4,700	4,600	98
	Haralson	7,300	7,200	99
	Heard	2,300	2,300	100
	Jones	6,600	6,500	98
	Lamar	4,600	4,500	98
	Mitchell	6,900	6,800	99
	Morgan	4,000	3,900	97
	Peach	7,200	7,100	99
	Pike	3,200	3,100	97
	Spalding	17,800	17,600	99
	Telfair	4,000	3,900	98
Twiggs	3,300	3,200	97	
Wilcox	2,600	2,600	100	
<b>Station Totals</b>		<b>475,700</b>	<b>468,200</b>	<b>98</b>
<b>Net Weekly Circulation (1987)</b>			<b>273,900</b>	
<b>Average Daily Circulation (1987)</b>			<b>148,300</b>	

# Georgia—Columbus

**WLTZ**

**Ch. 38**

**Network Service:** NBC, TPS.

**Licensee:** Lewis Broadcasting Corp., Box 12289, Lindsey Creek Station, Columbus, GA 31995.

**Studio:** 6140 Buena Vista Rd., Columbus, GA 31907.

**Mailing Address:** Box 12289, Lindsey Creek Station, Columbus, GA 31995.

**Telephone:** 404-561-3838. **TWX:** 810-758-4312.

**Technical Facilities:** Channel No. 38 (614-620 MHz). Authorized power: 1480-kw max. & 1070-kw horizontal visual, 148-kw max. aural. Antenna: 1310-ft. above av. terrain, 1319-ft. above ground, 1704-ft. above sea level.

Latitude 32° 27' 28"  
Longitude 84° 53' 08"

**Transmitter:** 3.6-mi. E of Columbus, 0.34-mi. S of Buena Vista Rd.

**Multichannel TV Sound:** Stereo only.

**Satellite Earth Stations:** Harris, 8-meter Ku-band; Harris, 3-meter Ku-band; Channel Master, 3-meter C-band; RCA, 3-meter C-band; Channel Master, Harris receivers.

**News Service:** AP.

**Ownership:** Lewis Broadcasting Corp., 100%. See Group Ownership of Television Stations.

**Began Operation:** October 29, 1970. Sale by Gala Bcstg. Co., et al. to American Family Corp. approved by FCC Feb. 3, 1978. Sale to present owner approved June 18, 1981.

**Represented (sales):** Adam Young Inc.; Busby, Finch, Lathom & Widman.

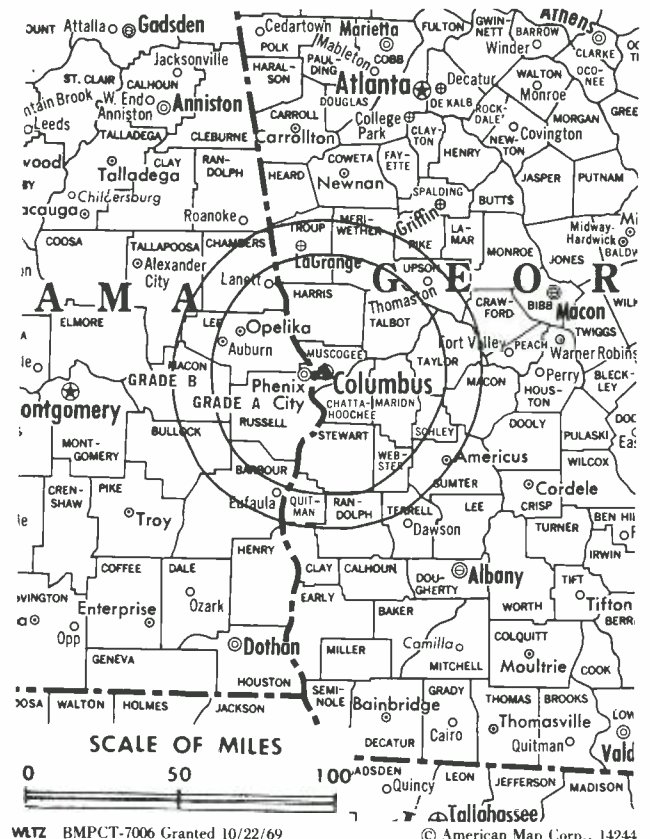
**Represented (legal):** Pierson, Ball & Dowd.

**Personnel:**

BOB WALTON, vice president & general manager.  
T. B. BREAZEALE, general sales manager.  
R. C. BARTLETT, operations manager.  
BORDEN BLACK, news director.  
LON McNEIL, promotion director.  
BOB HOOK, chief engineer.

**Highest 30 Sec. Rate (July 31, 1987):** \$1200.

**City of License:** Columbus. **ADI:** Columbus, GA. **Rank:** 121.



WLTZ BMPCT-7006 Granted 10/22/69 © American Map Corp., 14244

Net Weekly Circulation	State County	Total Households	TV Households	%
<b>50% &amp; Over</b>	Webster	800	800	100
<b>Between 25-49%</b>	<b>GEORGIA</b>			
	Crawford	2,400	2,300	96
	Macon	4,900	4,800	98
	Sumter	10,100	9,900	98
	Troup	19,200	18,900	98
	Upson	9,600	9,500	99
<b>Between 5-24%</b>	<b>ALABAMA</b>			
	Barbour	9,000	8,800	98
	Bullock	3,700	3,600	97
	Macon	8,500	8,300	98
	Randolph	7,400	7,300	99
	<b>GEORGIA</b>			
	Clay	1,200	1,200	100
	Crisp	7,100	6,900	97
	Dooley	3,800	3,700	97
	Heard	2,300	2,300	100
	Meriwether	7,100	7,000	99
	Peach	7,200	7,100	99
	Quitman	800	800	100
	Randolph	3,300	3,200	97
	Schley	1,100	1,100	100
	Terrell	4,100	4,000	98
	Turner	3,200	3,100	97
<b>Station Totals</b>		<b>259,200</b>	<b>255,100</b>	<b>98</b>
<b>Net Weekly Circulation (1987)</b>			<b>137,600</b>	
<b>Average Daily Circulation (1987)</b>			<b>73,200</b>	

Net Weekly Circulation	State County	Total Households	TV Households	%
<b>50% &amp; Over</b>	<b>ALABAMA</b>			
	Chambers	14,500	14,300	99
	Lee	31,200	30,800	99
	Russell	17,700	17,500	99
	<b>GEORGIA</b>			
	Chattahoochee	3,000	3,000	100
	Harris	6,300	6,200	98
	Marion	1,700	1,600	94
	Muscogee	61,500	60,900	99
	Stewart	1,900	1,800	95
	Talbot	2,000	1,900	97
	Taylor	2,600	2,500	96

# Georgia—Columbus

**WTVM**

**Ch. 9**

**Network Service:** ABC.

**Licensee:** Pegasus Bcstg. of Columbus, GA Inc., Box 1848, Columbus, GA 31994.

**Studio:** 1909 Wynnton Rd., Columbus, GA 31906.

**Telephone:** 404-324-6471. **TWX:** 810-758-4326.

**Technical Facilities:** Channel No. 9 (186-192 MHz). Authorized power: 284-kw visual, 52.5-kw aural. Antenna: 1650-ft. above av. terrain, 1749-ft. above ground, 2251-ft. above sea level.

Latitude 32° 19' 25"  
Longitude 84° 46' 46"

**Transmitter:** Lafayette Rd., 1.2-mi. N of Cusseta.

**Satellite Earth Stations:** Andrew, 7.3-meter C-band; Comtech, 3.7-meter Ku-band; Harris, 3.5-meter C-band; Avantek, Harris, M/A-Com receivers.

**News Services:** ABC, AP.

**Ownership:** Pegasus Broadcasting. See Group Ownership of Television Stations.

**Began Operation:** October 6, 1953 on Ch. 28. Switched to Ch. 9 Nov. 3, 1960. Sale to present owner by SFN Cos. approved by FCC Oct. 2, 1986 (*Television Digest*, Vol. 26:41). Sale of Martin Theatres of Ga. Inc. to Fuqua Industries approved by FCC Feb. 7, 1969. Sale by Fuqua to Western Broadcasting Co. approved July 10, 1980.

**Represented (sales):** Blair Television.

**Represented (legal):** Fletcher, Heald & Hildreth.

**Personnel:**

- C. WAYNE DAUGHERTY, president & general manager.
- W. CARROLL WARD, program director.
- RICHARD HEATH, general sales manager.
- DAVID WILLIAMS, chief engineer.
- STEVE FOUST, news director.
- JERRY BAHR, production director.
- SUSAN KENDUST, business manager.

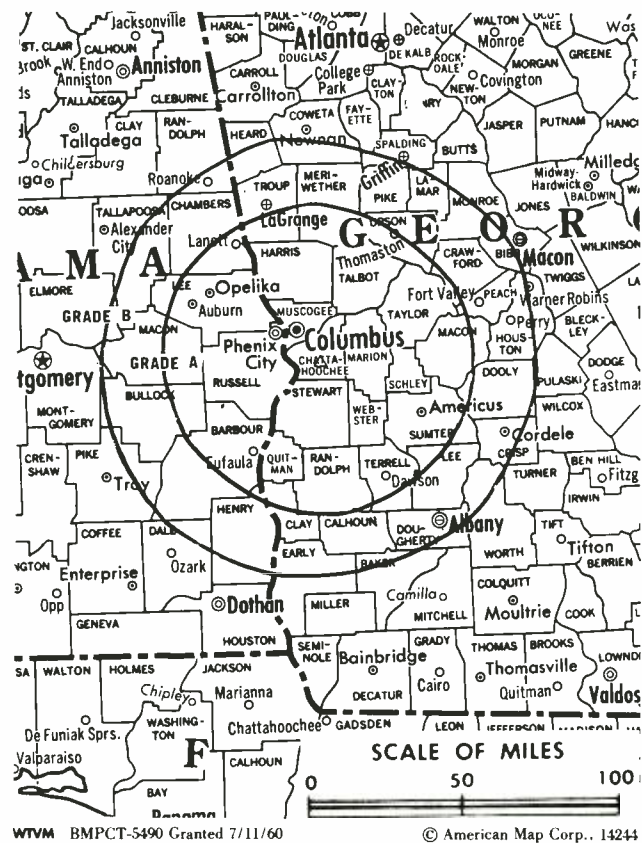
**Highest 30 Sec. Rate:** \$750.

**NETWORK BASE HOURLY RATE:** \$1175.

**City of License:** Columbus. **ADI:** Columbus, GA. **Rank:** 121.

Total Households: © MSI Consumer Market Data as of 1/1/87. TV Homes, TV% and Circulation © 1987 Arbitron. County coverage based on Arbitron study.

Net Weekly Circulation	State County	Total Households	TV Households	%
<b>50% &amp; Over</b>	<b>ALABAMA</b>			
	Barbour	9,000	8,800	98
	Bullock	3,700	3,600	97
	Chambers	14,500	14,300	99
	Lee	31,200	30,800	99
	Macon	8,500	8,300	98
	Pike	10,100	9,900	98
	Randolph	7,400	7,300	99
	Russell	17,700	17,500	99
	<b>GEORGIA</b>			
	Calhoun	1,500	1,400	93
	Chattahoochee	3,000	3,000	100
	Clay	1,200	1,200	100
	Crawford	2,400	2,300	96
	Crisp	7,100	6,900	97
	Dooly	3,800	3,700	97
	Dougherty	34,900	34,500	99
	Early	4,700	4,600	98
	Harris	6,300	6,200	98
	Lee	4,800	4,700	98



WTVM BNPCT-5490 Granted 7/11/60

© American Map Corp., 14244

Net Weekly Circulation	State County	Total Households	TV Households	%
<b>50% &amp; Over</b>	Macon	4,900	4,800	98
	Marion	1,700	1,600	94
	Muscogee	61,500	60,900	99
	Quitman	800	800	100
	Randolph	3,300	3,200	97
	Schley	1,100	1,100	100
	Stewart	1,900	1,800	95
	Sumter	10,100	9,900	98
	Talbot	2,000	1,900	97
	Taylor	2,600	2,500	96
	Terrell	4,100	4,000	98
	Troup	19,200	18,900	98
	Turner	3,200	3,100	97
	Upton	9,600	9,500	99
Webster	800	800	100	
<b>Between 25-49%</b>	<b>ALABAMA</b>			
	Clay	4,800	4,700	98
	Dale	15,800	15,600	99
	Henry	5,700	5,600	98
	Tallapoosa	14,600	14,400	99
	<b>GEORGIA</b>			
	Baker	1,200	1,200	100
Bleckley	3,700	3,600	97	
Heard	2,300	2,300	100	
Houston	28,900	28,600	99	
Meriwether	7,100	7,000	99	
Mitchell	6,900	6,800	99	
Peach	7,200	7,100	99	
Pulaski	3,200	3,100	97	
Wilcox	2,600	2,600	100	
Worth	6,300	6,200	98	
(Continued on page A-306)				
<b>Station Totals</b>		<b>818,300</b>	<b>808,600</b>	<b>98</b>
<b>Net Weekly Circulation (1987)</b>				<b>333,500</b>
<b>Average Daily Circulation (1987)</b>				<b>180,900</b>



# Georgia—Columbus

**WXTX**

**Ch. 54**

**Network Service:** Fox.

**Licensee:** Columbus Family TV Ltd. Partnership, Debtor-in-Possession, 6524 Buena Vista Rd., Columbus, GA 31907.

**Studio:** 6524 Buena Vista Rd., Columbus, GA 31907.

**Mailing Address:** Box 12188, Columbus, GA 31907.

**Telephone:** 404-561-5400.

**Technical Facilities:** Channel No. 54 (710-716 MHz). Authorized power: 1000-kw max. visual, 100-kw max. aural. Antenna: 1140-ft. above av. terrain, 1146-ft. above ground, 1526-ft. above sea level.

Latitude 32° 27' 49"  
Longitude 84° 52' 37"

**Transmitter:** Buena Vista Rd., approx. 0.2-mi. E of Omega Dr.

**Satellite Earth Stations:** Harris, 3.5-meter; Microdyne Ku-band; Gardiner, Harris, Microdyne receivers.

**Ownership:** Stephen Kent, pres., 50%; Craig H. Kent, v.p.; Jonathan F. Kent, secy.-treas., 50%. See S. Kent in Group Ownership of Television Stations.

**Began Operation:** June 17, 1983.

**Represented (sales):** Seltel Inc.

**Represented (legal):** Sidley & Austin.

**Represented (engineering):** A. D. Ring & Associates.

**Personnel:**

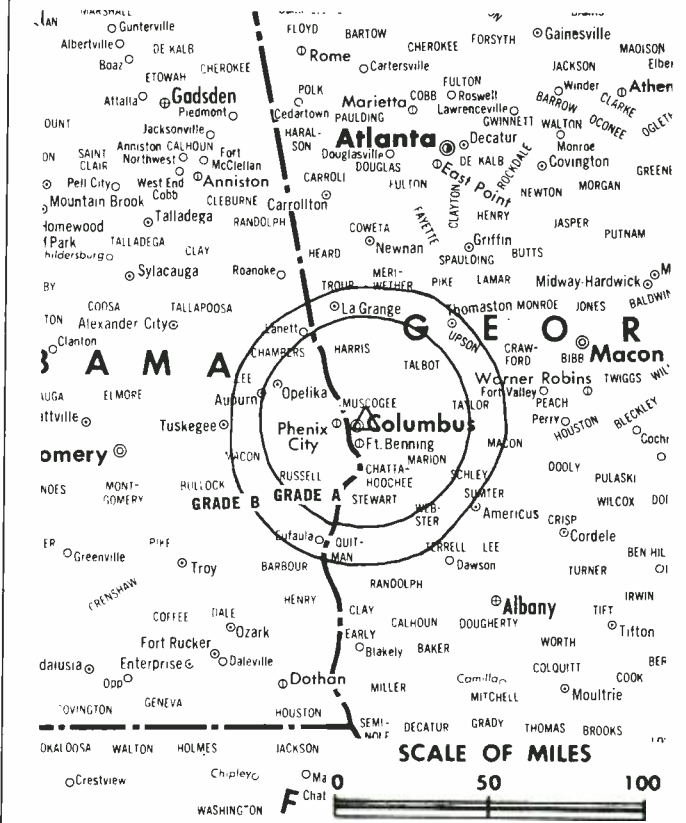
STEPHEN KENT, president.  
ED GROVES, general manager.  
DENISE MURPHY, program director.  
RICK LIVERETT, chief engineer.

**Highest 30 Sec. Rate:** \$200.

**City of License:** Columbus. **ADI:** Columbus, GA. **Rank:** 121.

Total Households: © MSI Consumer Market Data as of 1/1/87. TV Homes, TV% and Circulation © 1987 Arbitron. County coverage based on Arbitron study.

Net Weekly Circulation	State County	Total Households	TV Households	%
<b>50% &amp; Over</b>	<b>ALABAMA</b>			
	Russell	17,700	17,500	99
	<b>GEORGIA</b>			
	Chattahoochee	3,000	3,000	100
	Marion	1,700	1,600	94
	Muscogee	61,500	60,900	99
	Talbot	2,000	1,900	97
Webster	800	800	100	
<b>Between 25-49%</b>	<b>ALABAMA</b>			
	Chambers	14,500	14,300	99
	Lee	31,200	30,800	99



WXTX BMPCT-821119KG Granted 12/28/82 © American Map Corp. 14244

Net Weekly Circulation	State County	Total Households	TV Households	%
<b>Between 25-49%</b>	<b>GEORGIA</b>			
	Harris	6,300	6,200	98
	Quitman	800	800	100
	Stewart	1,900	1,800	95
	Taylor	2,600	2,500	96
<b>Between 5-24%</b>	<b>ALABAMA</b>			
	Barbour	9,000	8,800	98
	Macon	8,500	8,300	98
	Randolph	7,400	7,300	99
	<b>GEORGIA</b>			
	Crawford	2,400	2,300	96
	Heard	2,300	2,300	100
Meriwether	7,100	7,000	99	
Schley	1,100	1,100	100	
Troup	19,200	18,900	98	
Turner	3,200	3,100	97	
Upson	9,600	9,500	99	
<b>Station Totals</b>		<b>213,800</b>	<b>210,700</b>	<b>98</b>
<b>Net Weekly Circulation (1987)</b>				<b>81,500</b>
<b>Average Daily Circulation (1987)</b>				<b>34,900</b>

# Georgia—Macon

**WGXA**

Ch. 24

**Network Service:** ABC.

**Licensee:** Russell-Rowe Communications, 599 Broadway, Macon, GA 31297.

**Studio:** 599 Broadway, Macon, GA 31297.

**Mailing Address:** Box 340, Macon, GA 31297.

**Telephone:** 912-745-2424. **TWX:** 810-783-5541.

**Technical Facilities:** Channel No. 24 (530-536 MHz). Authorized power: 1290-kw max. & 646-kw horizontal visual, 304-kw max. & 126-kw horizontal aural. Antenna: 800-ft. above av. terrain, 895-ft. above ground, 1205-ft. above sea level.

Latitude 32° 45' 08"  
Longitude 83° 33' 39"

**Transmitter:** U.S. 23-129 S, 7-mi. from Macon city limits.

**Satellite Earth Stations:** 2 in operation; Avantek receivers.

**News Service:** AP.

**Ownership:** Herman J. Russell, chmn., 51%; Donald E. Heald, pres., 8%; Martin Seretean, v.p., 31%; Principals have interest in Le Conte Bcstg. Co., applicant for Ch. 8, Knoxville, TN.

**Began Operation:** April 21, 1982.

**Represented (sales):** Blair Television.

**Represented (legal):** Dow, Lohnes & Albertson.

**Represented (engineering):** Palmer A. Greer.

**Personnel:**

- KENNETH GERDES, vice president & general manager.
- FRANK SHURLING, general sales manager.
- JIM BAKER, operations manager.
- RICHARD BLANTON, chief engineer.
- RON WILDMAN, news director.
- KELLY CAUSEY, promotion manager.

**Highest One Hour Rate:** \$4400.

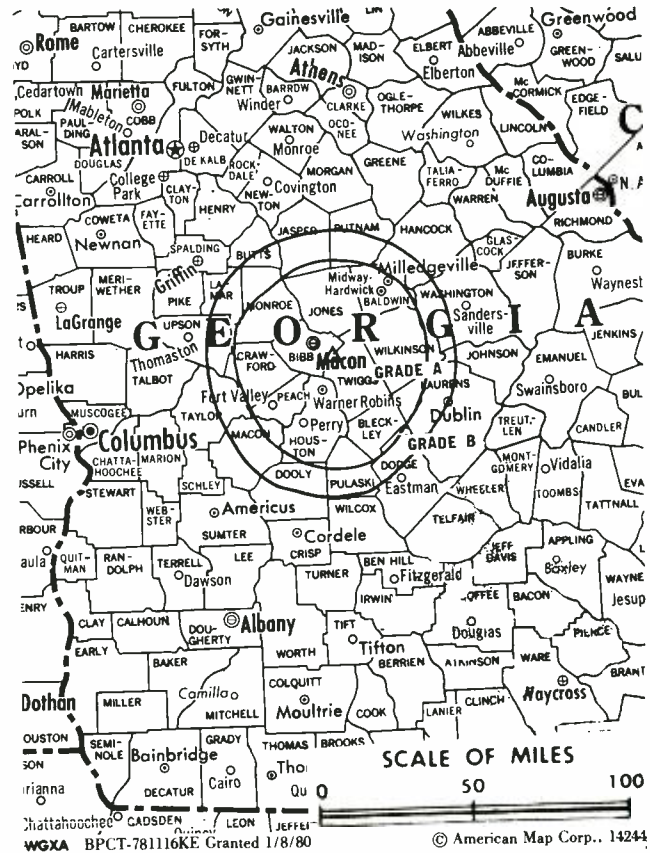
**Highest 30 Sec. Rate:** \$600.

**NETWORK BASE HOURLY RATE:** \$275.

**City of License:** Macon. **AOI:** Macon. **Rank:** 131.

Total Households: © MSI Consumer Market Data as of 1/1/87. TV Homes, TV% and Circulation © 1987 Arbitron. County coverage based on Arbitron study.

Net Weekly Circulation	State County	Total Households	TV Households	%
<b>50% &amp; Over</b>	<b>GEORGIA</b>	11,600	11,400	98
	Baldwin	6,300	6,100	97
	Ben Hill	56,400	55,800	99
	Bibb	3,700	3,600	97
	Bleckley	2,400	2,300	96
	Crawford	6,000	5,900	98
	Dodge	28,900	28,600	99
	Houston	6,600	6,500	98
	Jones	13,600	13,300	98
	Laurens	7,200	7,100	99
	Pulaski	3,200	3,100	97



Net Weekly Circulation	State County	Total Households	TV Households	%
<b>50% &amp; Over</b>	Twiggs	3,300	3,200	97
	Wilkinson	3,600	3,500	97
<b>Between 25-49%</b>	<b>GEORGIA</b>	3,800	3,700	97
	Dooly	2,900	2,800	97
	Hancock	3,000	2,900	97
	Jasper	3,100	3,000	97
	Johnson	4,600	4,500	98
	Macon	5,400	5,300	98
	Monroe	2,600	2,500	96
	Taylor	1,900	1,800	95
	Wheeler	2,600	2,600	100
	Wilcox			
<b>Between 5-24%</b>	<b>GEORGIA</b>	4,000	3,900	97
	Irwin	3,400	3,300	97
	Pike	3,200	3,100	97
	Putnam	4,100	4,000	98
	Telfair	4,000	3,900	98
	Treutlen	2,100	2,000	95
	Turner	3,200	3,100	97
	Upson	9,600	9,500	99
Washington	6,400	6,200	97	
<b>Station Totals</b>		<b>227,600</b>	<b>223,300</b>	<b>98</b>
<b>Net Weekly Circulation (1987)</b>			<b>124,400</b>	
<b>Average Daily Circulation (1987)</b>			<b>64,300</b>	

# Georgia—Macon

## WMAZ-TV

Ch. 13

**Network Service:** CBS.

**Licensee:** Multimedia WMAZ Inc., Box 2760, Greenville, SC 29602.

**Studio:** 1314 Gray Highway, Macon, GA 31211.

**Mailing Address:** Box 5008, Macon, GA 31213.

**Telephone:** 912-746-1313. **TWX:** 810-783-5528.

**Technical Facilities:** Channel No. 13 (210-216 MHz). Authorized power: 316-kw visual, 63.1-kw aural. Antenna: 785-ft. above av. terrain, 891-ft. above ground, 1205-ft. above sea level.

Latitude 32° 45' 09"  
Longitude 83° 33' 33"

**Transmitter:** US 129, 7-mi. SE of Macon.

**Satellite Earth Stations:** Scientific-Atlanta, 7.7-meter; Anixter-Mark, 5-meter; Scientific-Atlanta, 4.6-meter; RCA, 3.6-meter; M/A-Com, Microdyne & Scientific-Atlanta receivers.

**AM Affiliate:** WMAZ, 50-kw (10-kw night), 940 kHz (CBS).

**FM Affiliate:** WAYS, 100-kw, 99.1 MHz (No. 256), 660-ft. (ABC).

**News Services:** AP, CBS, Newpaper 1200, Sports News Satellite, WSI.

**Ownership:** Multimedia Inc. See Group Ownership of Television Stations.

**Began Operation:** September 27, 1953. Transfer to Multimedia granted by FCC Sept. 22, 1967. Previous sale to Southeastern Bcstg. Corp. by George P. Rankin Jr. and associates approved March 13, 1963 by FCC (*Television Digest*, Vol. 3:2, 11).

**Represented (sales):** Katz Television.

**Represented (legal):** Dow, Lohnes & Albertson.

**Represented (engineering):** Jules Cohen & Associates.

**Personnel:**

DON MCGUIRK, vice president & general manager.  
SYDNEY THUM, program director.  
LACY WORRELL, chief engineer.  
DONNA SELF, traffic manager.  
TONY VILLASANA, news director.

**Highest One Hour Rate:** \$4100.

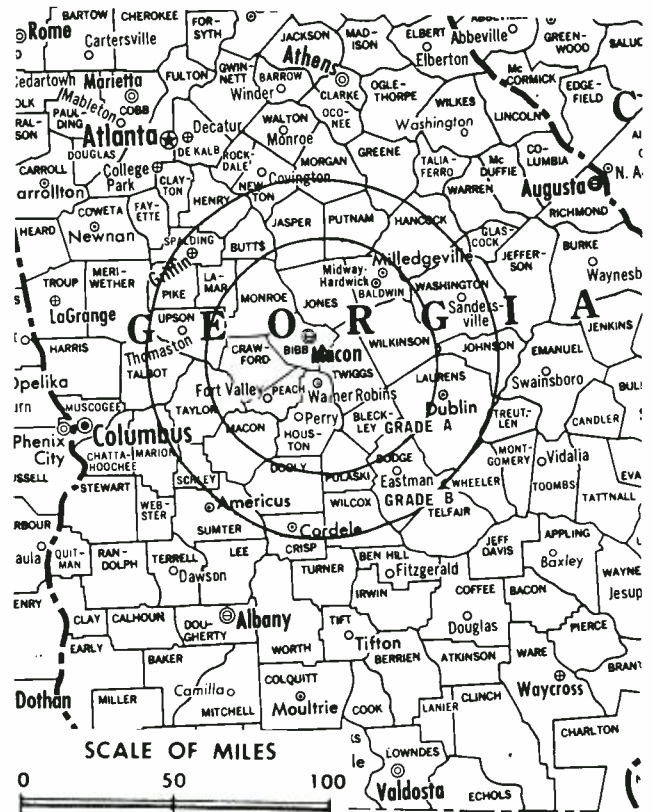
**Highest 30 Sec. Rate:** \$1500.

**NETWORK BASE HOURLY RATE:** \$1035.

**City of License:** Macon. **ADI:** Macon. **Rank:** 131.

Total Households: © MSI Consumer Market Data as of 1/1/87. TV Homes, TV% and Circulation © 1987 Arbitron. County coverage based on Arbitron study.

Net Weekly Circulation	State County	Total Households	TV Households	%
<b>50% &amp; Over</b>	<b>GEORGIA</b>	11,600	11,400	98
	Baldwin	6,300	6,100	97
	Ben Hill	56,400	55,800	99
	Bibb	3,700	3,600	97
	Bleckley	2,400	2,300	96
	Crawford	6,000	5,900	98
	Dodge	3,800	3,700	97
	Dooly	2,900	2,800	97
	Hancock	28,900	28,600	99
	Houston	3,100	3,000	97
	Johnson	6,600	6,500	98
	Jones	13,600	13,300	98
	Laurens			



WMAZ-TV BPCT-3557 Granted 6/17/65

© American Map Corp., 14244

Net Weekly Circulation	State County	Total Households	TV Households	%
<b>50% &amp; Over</b>	Macon	4,900	4,800	98
	Monroe	5,400	5,300	98
	Peach	7,200	7,100	99
	Pulaski	3,200	3,100	97
	Putnam	4,100	4,000	98
	Telfair	4,000	3,900	98
	Treutlen	2,100	2,000	95
	Twiggs	3,300	3,200	97
	Washington	6,400	6,200	97
	Wheeler	1,900	1,800	95
	Wilcox	2,600	2,600	100
Wilkinson	3,600	3,500	97	
<b>Between 25-49%</b>	<b>GEORGIA</b>	7,100	6,900	97
	Crisp	800	800	100
	Glascok	3,000	2,900	97
	Jasper	10,100	9,900	98
	Sumter	2,600	2,500	96
	Taylor	9,600	9,500	99
	Upson	2,000	1,900	95
Warren				
<b>Between 5-24%</b>	<b>GEORGIA</b>	15,400	15,200	99
	Henry	3,400	3,300	97
	Irwin	4,600	4,500	98
	Lamar	2,300	2,200	96
	Montgomery	3,200	3,100	97
	Pike	1,100	1,100	100
	Schley	2,000	1,900	97
	Talbot	8,800	8,600	98
Toombs				
<b>Station Totals</b>		<b>270,000</b>	<b>264,800</b>	<b>98</b>
<b>Net Weekly Circulation (1987)</b>				<b>182,700</b>
<b>Average Daily Circulation (1987)</b>				<b>125,100</b>

# Georgia—Macon

**WMGT**

Ch. 41

**Network Service:** NBC.

**Licensee:** Morris Network Inc., Box 4328, Macon, GA 31213.

**Studio:** 6525 Ocmulgee Blvd. East, Macon, GA 31208.

**Mailing Address:** Box 4328, Macon, GA 31213.

**Telephone:** 912-745-4141. **TWX:** 810-783-5549.

**Technical Facilities:** Channel No. 41 (632-638 MHz). Authorized power: 1050-kw max. & 760-kw horizontal visual, 210-kw max. & 152-kw horizontal aural. Antenna: 787-ft. above av. terrain, 893-ft. above ground, 1186-ft. above sea level.

Latitude 32° 45' 12"  
Longitude 83° 33' 46"

Requests CP for change 1000-kw max. visual, 777-ft. above av. terrain, 856-ft. above ground, 1151-ft. above sea level. BPCT-870615KE.

**Transmitter:** 3-mi. S of Interstate 16 on W side of U.S. Rte. 23, Swiftcreek Twp., GA.

**Multichannel TV Sound:** Stereo only.

**Satellite Earth Stations:** 2 Harris Ku-band; 2 C-band; Microdyne receivers.

**News Service:** AP.

**Ownership:** Morris Network Inc., 100%; For other interests, see Group & Newspaper Ownership of TV Stations.

**Began Operation:** December 19, 1968. Sale to present owner by F. E. Busby, et al., approved by FCC Nov. 30, 1978. Previous sale by WTVY Inc. (Charles Woods) approved by FCC Aug. 9, 1974.

**Represented (sales):** Seltel Inc.

**Represented (legal):** Kenkel, Barnard & Edmundson.

**Represented (engineering):** Cohen & Dippell.

**Personnel:**

CHARLES MORRIS, chairman.  
H. DEAN HINSON, president.  
L. A. STURDIVANT, station manager.  
JOE SPEARS, chief engineer.

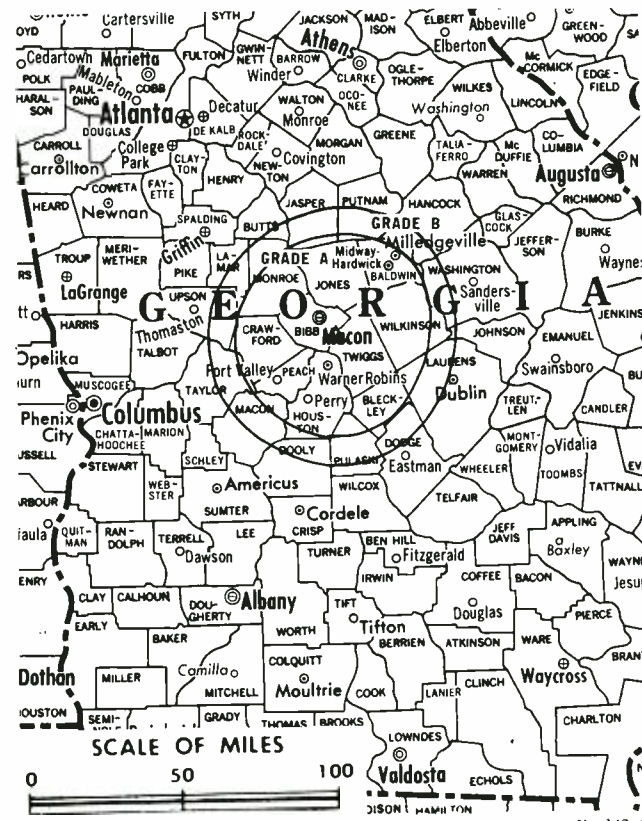
**Highest 30 Sec. Rate:** \$2000.

**NETWORK BASE HOURLY RATE:** \$450.

**City of License:** Macon. **ADI:** Macon. **Rank:** 131.

Total Households: © MSI Consumer Market Data as of 1/1/87. TV Homes, TV% and Circulation © 1987 Arbitron. County coverage based on Arbitron study.

Net Weekly Circulation	State County	Total Households	TV Households	%
<b>50% &amp; Over</b>	<b>GEORGIA</b>			
	Baldwin	11,600	11,400	98
	Bibb	56,400	55,800	99
	Bleckley	3,700	3,600	97
	Crawford	2,400	2,300	96
	Houston	28,900	28,600	99
	Jones	6,600	6,500	98
	Laurens	13,600	13,300	98
Peach	7,200	7,100	99	



WMGT BMPCT—6614 Granted 8/26/68

© American Map Corp., No. 142-4

Net Weekly Circulation	State County	Total Households	TV Households	%
<b>50% &amp; Over</b>	Pulaski	3,200	3,100	97
	Twiggs	3,300	3,200	97
	Washington	6,400	6,200	97
	Wheeler	1,900	1,800	95
	Wilkinson	3,600	3,500	97
<b>Between 25-49%</b>	<b>GEORGIA</b>	6,000	5,900	98
	Dodge	2,900	2,800	97
	Hancock	3,100	3,000	97
	Macon	4,900	4,800	98
	Monroe	5,400	5,300	98
	Taylor	2,600	2,500	96
<b>Between 5-24%</b>	<b>GEORGIA</b>	3,800	3,700	97
	Greene	4,000	3,900	97
	Lamar	4,600	4,500	98
	Montgomery	2,300	2,200	96
	Pike	3,200	3,100	97
	Putnam	4,100	4,000	98
	Telfair	4,000	3,900	98
	Treutlen	2,100	2,000	95
Wilcox	2,600	2,600	100	
<b>Station Totals</b>		<b>204,400</b>	<b>200,600</b>	<b>98</b>
<b>Net Weekly Circulation (1987)</b>				<b>126,600</b>
<b>Average Daily Circulation (1987)</b>				<b>69,100</b>

# Georgia—Savannah

**WJCL**

**Ch. 22**

**Network Service:** ABC.

**Licensee:** Lewis Broadcasting Corp., 10001 Abercorn St. Extension, Savannah, GA 31406.

**Studio:** 10001 Abercorn St. Extension, Savannah, GA 31406.

**Mailing Address:** Box 13646, Savannah, GA 31406.

**Telephone:** 912-925-0022.

**Technical Facilities:** Channel No. 22 (518-524 MHz). Authorized power: 1910-kw max. & 891-kw horizontal visual, 53.7-kw aural. Antenna: 1430-ft. above av. terrain, 1478-ft. above ground, 1496-ft. above sea level.

Latitude 32° 03' 30"  
Longitude 81° 20' 20"

Holds CP for change to 3830-kw max. visual, 383-kw max. aural, 1430-ft. above av. terrain, 1478-ft. above ground, 1453-ft. above sea level. BPCT-860602LE.

**Transmitter:** State Hwy. 204, approx. 15-mi. W of Savannah.

**Multichannel TV Sound:** Stereo only.

**Satellite Earth Stations:** 3 in operation; Microdyne, 7-meter; Microdyne, Andrew receivers.

**News Services:** ABC, AP.

**Ownership:** Lewis Broadcasting Corp. See Group Ownership of Television Stations.

**Began Operation:** July 18, 1970.

**Represented (sales):** Seltel Inc. (national); Busby, Finch, Lathom & Widman (regional).

**Represented (legal):** Pierson, Ball & Dowd.

**Represented (engineering):** Lohnes & Culver.

**Personnel:**

J. FRED PIERCE, exec. vice president & general manager.  
CHRISTOPHER A. BARBIERI, sr. vice president, sales & programming.  
WALLACE TIDWELL, chief engineer.

**Highest One Hour Rate:** \$3000.

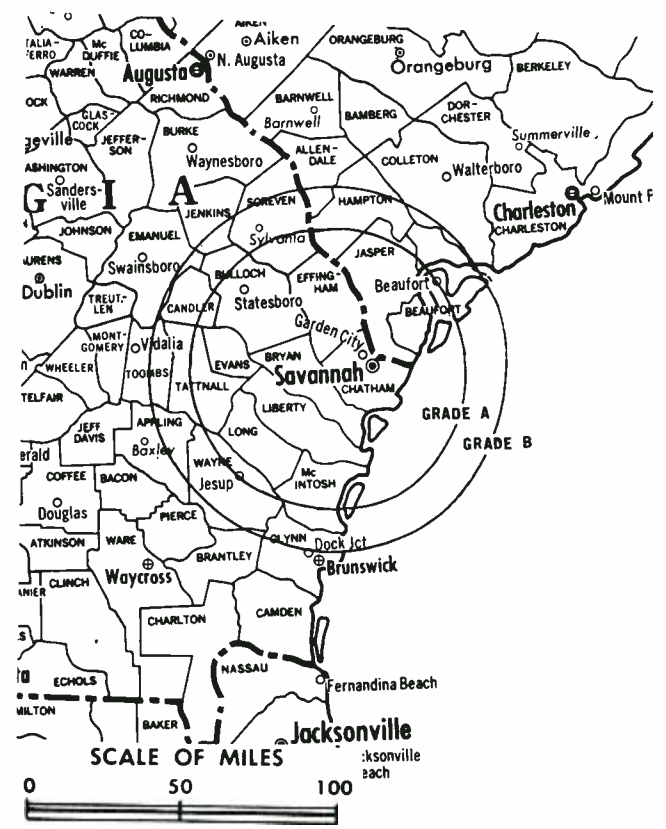
**Highest 30 Sec. Rate:** \$1000.

**NETWORK BASE HOURLY RATE:** \$700.

**City of License:** Savannah. **ADI:** Savannah. **Rank:** 110.

Total Households: © MSI Consumer Market Data as of 1/1/87. TV Homes, TV% and Circulation © 1987 Arbitron. County coverage based on Arbitron study.

Net Weekly Circulation	State County	Total Households	TV Households	%
<b>50% &amp; Over</b>	<b>GEORGIA</b>			
	Appling	5,700	5,600	98
	Bacon	3,500	3,400	97
	Bryan	4,200	4,100	98
	Bulloch	12,000	11,800	98
	Candler	2,700	2,600	96
	Chatham	76,700	76,000	99
	Effingham	7,500	7,400	99
	Evans	3,100	3,100	100



WJCL BPCT-860602LE Granted 8/28/86 © American Map Corp., No. 14244

Net Weekly Circulation	State County	Total Households	TV Households	%	
<b>50% &amp; Over</b>	<b>GLYNN</b>	22,300	22,000	99	
	Liberty	12,400	12,200	98	
	Long	1,800	1,800	100	
	Mc Intosh	3,000	2,900	97	
	Montgomery	2,300	2,200	96	
	Tattnall	6,100	6,000	98	
	Wayne	7,200	7,100	99	
	Wheeler	1,900	1,800	95	
	<b>SOUTH CAROLINA</b>				
	Beaufort	26,700	26,300	98	
Jasper	5,500	5,400	98		
<b>Between 25-49%</b>	<b>GEORGIA</b>				
	Brantley	3,600	3,500	97	
	Jeff Davis	4,300	4,200	98	
	Screven	5,400	5,300	98	
	Toombs	8,800	8,600	98	
<b>SOUTH CAROLINA</b>					
Hampton	6,900	6,700	97		
<b>Between 5-24%</b>	<b>GEORGIA</b>				
	Emanuel	7,400	7,200	97	
	Pierce	4,400	4,300	98	
	Telfair	4,000	3,900	98	
	<b>SOUTH CAROLINA</b>				
Allendale	3,800	3,700	97		
<b>Station Totals</b>		<b>253,200</b>	<b>249,100</b>	<b>98</b>	
<b>Net Weekly Circulation (1987)</b>				<b>164,700</b>	
<b>Average Daily Circulation (1987)</b>				<b>81,700</b>	

# Georgia—Savannah

## WSAV-TV

Ch. 3

**Network Service:** NBC.

**Licensee:** WSAV Inc., 825 Edmond St., Box 29, St. Joseph, MO 64502.

**Studio:** 1430 E. Victory Dr., Savannah, GA 31404.

**Mailing Address:** Box 2429, Savannah, GA 31402.

**Telephone:** 912-651-0300. **TWX:** 810-784-5661.

**Technical Facilities:** Channel No. 3 (60-66 MHz). Authorized power: 100-kw visual, 15-kw aural. Antenna: 1476-ft. above av. terrain, 1532-ft. above ground, 1549-ft. above sea level.

Latitude 32° 03' 32.0"  
Longitude 81° 17' 56.5"

**Transmitter:** Sawdust Pile & Little Neck Rds., Pooler-Burroughs Div., 12-mi. W of Savannah.

**Satellite Earth Stations:** Harris, 8.1-meter Ku-band; BMS, 6.1-meter C-band; Harris, 3.5-meter Ku-band; Harris receivers.

**News Service:** AP.

**Ownership:** News Press & Gazette Co. See Group Ownership of Television Stations.

**Began Operation:** February 1, 1956. Sale to present owners by Harben Daniel, et al., approved by FCC Sept. 21, 1976 (*Television Digest*, Vol. 16:27).

**Represented (sales):** Pety Television Inc.

**Represented (legal):** Arent, Fox, Kintner, Plotkin & Kahn.

### Personnel:

DAVE DeARMOND, president & general manager.  
KEITH YOUNG, news director.  
CECIL DANIEL, production manager.  
BYRON STRONG, chief engineer.  
AL ERTZBERGER, promotion director.

**Rates:** Not available.

**City of License:** Savannah. **ADI:** Savannah. **Rank:** 110.

Total Households: © MSI Consumer Market Data as of 1/1/87. TV Homes, TV% and Circulation © 1987 Arbitron. County coverage based on Arbitron study.

Net Weekly Circulation	State County	Total Households	TV Households	Households %
<b>50% &amp; Over</b>	<b>GEORGIA</b>			
	Appling	5,700	5,600	98
	Bacon	3,500	3,400	97
	Brantley	3,600	3,500	97
	Bryan	4,200	4,100	98
	Bulloch	12,000	11,800	98
	Candler	2,700	2,600	96
	Chatham	76,700	76,000	99
	Effingham	7,500	7,400	99
	Emanuel	7,400	7,200	97
	Evans	3,100	3,100	100
	Glynn	22,300	22,000	99
	Liberty	12,400	12,200	98
	Long	1,800	1,800	100
	Mc Intosh	3,000	2,900	97
Montgomery	2,300	2,200	96	



WSAV-TV BPCT-4812 Granted 5/20/75

© American Map Corp., 14244

Net Weekly Circulation	State County	Total Households	TV Households	Households %
<b>50% &amp; Over</b>	SCREVEN	5,400	5,300	98
	TATTNALL	6,100	6,000	98
	TOOMBS	8,800	8,600	98
	TREUTLEN	2,100	2,000	95
	WAYNE	7,200	7,100	99
<b>SOUTH CAROLINA</b>				
	Beaufort	26,700	26,300	98
	Hampton	6,900	6,700	97
	Jasper	5,500	5,400	98
<b>Between 25-49%</b>	<b>GEORGIA</b>			
	Johnson	3,100	3,000	97
	Pierce	4,400	4,300	98
	Wheeler	1,900	1,800	95
<b>Between 5-24%</b>	<b>GEORGIA</b>			
	Camden	5,400	5,300	98
	Charlton	2,800	2,700	96
	Jeff Davis	4,300	4,200	98
	Telfair	4,000	3,900	98
	Ware	13,100	12,900	98
	<b>SOUTH CAROLINA</b>			
Allendale	3,800	3,700	97	
Colleton	12,000	11,700	98	
<b>Station Totals</b>		<b>291,700</b>	<b>286,700</b>	<b>98</b>
<b>Net Weekly Circulation (1987)</b>				<b>202,500</b>
<b>Average Daily Circulation (1987)</b>				<b>124,100</b>

# Georgia—Savannah

## WTOC-TV

Ch. 11

**Network Service:** CBS.

**Licensee:** American Savannah Bcstg. Co., Box 8086, Savannah, GA 31412.

**Studio:** 516 Abercorn St., Savannah, GA 31401.

**Telephone:** 912-234-1111. **TWX:** 810-784-5619.

**Technical Facilities:** Channel No. 11 (198-204 MHz). Authorized power: 316-kw visual, 31.6-kw aural. Antenna: 1470-ft. above av. terrain, 1531-ft. above ground, 1549-ft. above sea level.

Latitude 32° 03' 14"  
Longitude 81° 21' 01"

**Transmitter:** Fort Argyle Rd., 5.3-mi. NW of I-95, 7.3-mi. SW of Pooler, GA.

**Satellite Earth Stations:** 2 in operation; M/A-Com, Microdyne receivers.

**News Services:** AP, NIWS.

**Ownership:** American Family Corp., 100%. See Group Ownership of Television Stations.

**Began Operation:** February 14, 1954. Sale to present owner by William T. Knight Jr., et al., approved by FCC Aug. 8, 1979.

**Represented (sales):** Katz Television.

**Represented (legal):** Schnader, Harrison, Segal & Lewis.

**Represented (engineering):** A. D. Ring & Associates.

**Personnel:**

JESSE E. MOONEY JR., vice president & general manager.  
RONALD E. WINDERS, general sales manager.  
WILLIAM CATHCART, operations manager.  
LaVAUGHAN THOMPSON, chief engineer.  
DOUGLAS WEATHERS, news director.

**Highest One Hour Rate:** \$2000.

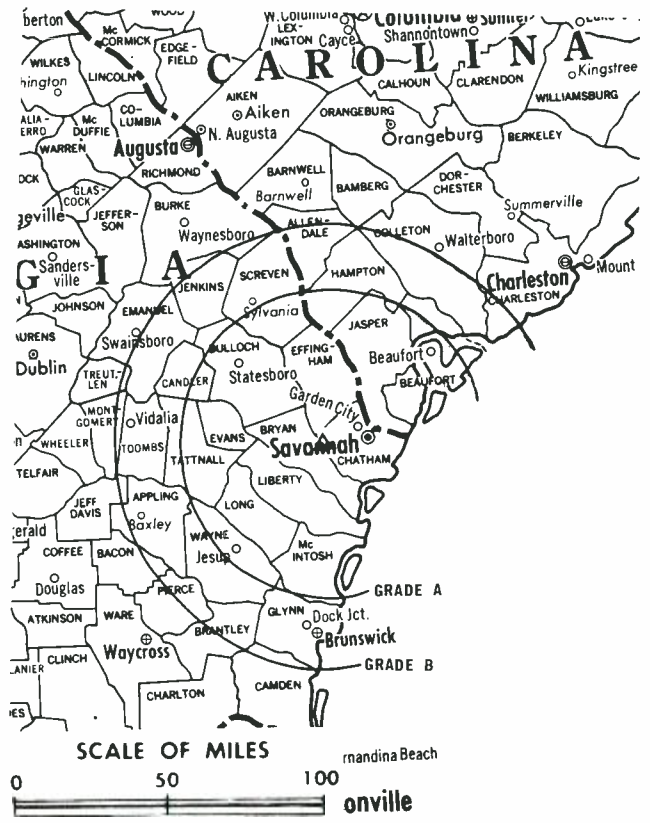
**Highest 30 Sec. Rate:** \$600.

**NETWORK BASE HOURLY RATE:** \$800.

**City of License:** Savannah. **ADI:** Savannah. **Rank:** 110.

Total Households: © MSI Consumer Market Data as of 1/1/87. TV Homes, TV% and Circulation © 1987 Arbitron. County coverage based on Arbitron study.

Net Weekly Circulation	State County	Total Households	TV Households	%
<b>50% &amp; Over</b>	<b>GEORGIA</b>			
	Appling	5,700	5,600	98
	Bacon	3,500	3,400	97
	Brantley	3,600	3,500	97
	Bryan	4,200	4,100	98
	Bulloch	12,000	11,800	98
	Candler	2,700	2,600	96
	Chatham	76,700	76,000	99
	Effingham	7,500	7,400	99
	Evans	3,100	3,100	100
	Glynn	22,300	22,000	99
	Jeff Davis	4,300	4,200	98
	Liberty	12,400	12,200	98
	Long	1,800	1,800	100
	Mc Intosh	3,000	2,900	97



WTOC-TV BMPCT-7529 Granted 5/13/74 © American Map Corp., 14244

Net Weekly Circulation	State County	Total Households	TV Households	%
<b>50% &amp; Over</b>	Montgomery	2,300	2,200	96
	Pierce	4,400	4,300	98
	Screven	5,400	5,300	98
	Tattnall	6,100	6,000	98
	Toombs	8,800	8,600	98
	Treutlen	2,100	2,000	95
	Ware	13,100	12,900	98
	Wayne	7,200	7,100	99
	Wheeler	1,900	1,800	95
	<b>SOUTH CAROLINA</b>			
	Beaufort	26,700	26,300	98
	Hampton	6,900	6,700	97
	Jasper	5,500	5,400	98
<b>Between 25-49%</b>	<b>GEORGIA</b>			
	Coffee	9,900	9,700	98
	Emanuel	7,400	7,200	97
	Telfair	4,000	3,900	98
<b>Between 5-24%</b>	<b>GEORGIA</b>			
	Atkinson	2,000	1,900	95
	Johnson	3,100	3,000	97
	<b>SOUTH CAROLINA</b>			
	Allendale	3,800	3,700	97
	Colleton	12,000	11,700	98
<b>Station Totals</b>		<b>295,400</b>	<b>290,300</b>	<b>98</b>
<b>Net Weekly Circulation (1987)</b>				<b>223,100</b>
<b>Average Daily Circulation (1987)</b>				<b>149,200</b>

# Georgia—Toccoa

## WNEG-TV

Ch. 32

**Network Service:** None, independent.

**Licensee:** Stephens County Bcstg. Co., 100 Boulevard, Box 907, Toccoa, GA 30577.

**Studio:** 100 Boulevard, Toccoa, GA 30577.

**Telephone:** 912-242-4444.

**Technical Facilities:** Channel No. 32 (578-584 MHz). Authorized power: 647-kw max. visual, 120-kw max. aural. Antenna: 835-ft. above av. terrain, 600-ft. above ground, 2024-ft. above sea level.

Latitude 34° 36' 44"  
Longitude 83° 22' 05"

**Transmitter:** State Hwy. 17, 3.2-mi. NW of Toccoa.

**Satellite Earth Stations:** Comtech, 5-meter C-band; Comtech, 5-meter Ku-band; M/A-Com, Pinzone receivers.

**News Service:** CNN Headline News.

**Ownership:** Roy E. Gaines, pres., 50.25%; Evelyn F. Gaines, secy.-treas.; Hugh W. Whitmore, 9.95%; Thomas R. Williams, 9.95%; Ben F. Cheek III, Tommy Scott, Dorothy A. C. Hay, Robert E. Hamby, Thomas A. Arrendale Jr., 4.98% each; Shirley Shell McNeely, 1.67%; Nancy Coggins Whitworth, 1.65%; Mary Aillene Coggins, 1.65%. SCBC is licensee of WNEG(AM), Toccoa, GA.

**Began Operation:** September 9, 1984.

**Represented (legal):** Bryan, Cave, McPheeters & McRoberts.

**Represented (engineering):** Bromo Communications.

### Personnel:

ROY E. GAINES, president & general manager.  
DAVID AUSTIN, general sales manager.  
CINDY WOOD, production manager.  
THOMAS SHOCKLEY, chief engineer.  
CONNIE GAINES, program director.  
TONY GARRISON, promotion director.

**Highest 30 Sec. Rate:** \$100.

**City of License:** Toccoa. **ADI:** Greenville-Spartanburg, SC-Asheville, NC. **Rank:** 38.

Total Households: © MSI Consumer Market Data as of 1/1/87. TV Homes, TV% and Circulation © 1987 Arbitron. County coverage based on Arbitron study.

Net Weekly Circulation	State County	Total Households	TV Households	%
50% & Over	GEORGIA Habersham	9,500	9,400	99



Net Weekly Circulation	State County	Total Households	TV Households	%
Between 25-49%	GEORGIA Franklin	6,000	5,900	98
	Hart	6,800	6,700	99
	Stephens	8,100	8,000	99
Between 5-24%	GEORGIA Banks	3,600	3,500	97
	Elbert	7,000	6,900	99
	Hall	30,400	30,100	99
	Jackson	9,700	9,600	99
	Madison	7,200	7,100	99
	White	4,200	4,100	98
SOUTH CAROLINA	Abbeville	8,600	8,500	98
	Anderson	54,600	54,000	99
	Oconee	20,300	20,100	99
	Pickens	30,600	30,200	99
	<b>Station Totals</b>		<b>206,600</b>	<b>204,100</b>
<b>Net Weekly Circulation (1987)</b>				<b>32,700</b>
<b>Average Daily Circulation (1987)</b>				<b>10,700</b>



# Georgia—Valdosta

**WVGA**

**Ch. 44**

**Network Service:** ABC.

**Licensee:** Morris Network Inc., Box 1588, Valdosta, GA 31603.

**Studio:** 275 Norman Dr., Valdosta, GA 31601.

**Telephone:** 912-242-4444.

**Technical Facilities:** Channel No. 44 (650-656 MHz). Authorized power: 1290-kw max. & 813-kw horizontal visual, 162-kw horizontal aural. Antenna: 920-ft. above av. terrain, 950-ft. above ground, 1177-ft. above sea level.

Latitude 31° 10' 18"  
Longitude 83° 21' 57"

**Transmitter:** 1.1-mi. SE of Barnesdale, 1.9-mi. N of Rte. 76, 4.5-mi. E of Sparks, GA.

**Satellite Earth Station:** In operation.

**News Service:** AP.

**Ownership:** Morris Network Inc., 100%. See Group Ownership of Television Stations.

**Began Operation:** December 24, 1980. Sale to present owner by Hi Ho Bcstg. approved by FCC July 18, 1986.

**Represented (legal):** Fletcher, Heald & Hildreth.

**Personnel:**

AUBREY WOOD, general manager.  
MARVIN KEENE, sales manager.  
KAREN EVANS, traffic manager.  
KEITH MURPHY, news director.

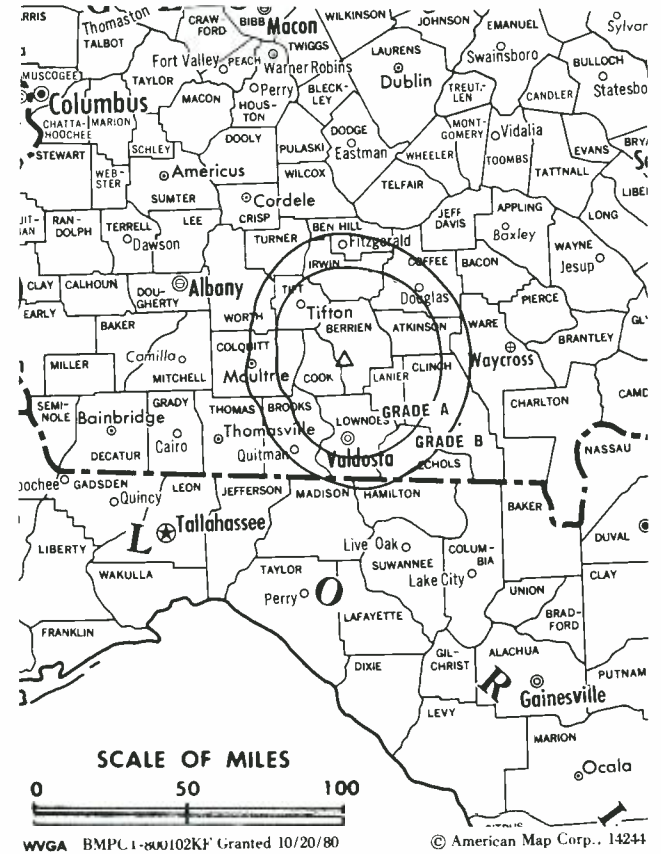
**Highest 30 Sec. Rate:** \$300.

**NETWORK BASE HOURLY RATE:** \$75.

**City of License:** Valdosta. **ADI:** Tallahassee, FL-Thomasville, GA. **Rank:** 129.

Total Households: © MSI Consumer Market Data as of 1/1/87. TV Homes, TV% and Circulation © 1987 Arbitron. County coverage based on Arbitron study.

Net Weekly Circulation	State County	Total Households	TV Households	%
<b>50% &amp; Over</b>	<b>GEORGIA</b>			
	Berrien	5,100	5,000	98
	Cook	4,800	4,700	98
	Echols	800	800	100
	Lowndes	25,500	25,000	98
	Tift	11,700	11,500	98
<b>Between 25-49%</b>	<b>FLORIDA</b>			
	Hamilton	3,300	3,200	97



WVGA B MPC 1-280102KF Granted 10/20/80 © American Map Corp. 14244

Net Weekly Circulation	State County	Total Households	TV Households	%
<b>Between 25-49%</b>	<b>GEORGIA</b>			
	Atkinson	2,000	1,900	95
	Brooks	5,300	5,200	98
	Coffee	9,900	9,700	98
	Lanier	2,000	2,000	100
<b>Between 5-24%</b>	<b>FLORIDA</b>			
	Madison	5,000	4,800	96
	<b>GEORGIA</b>			
	Ben Hill	6,300	6,100	97
	Clinch	2,300	2,200	96
	Colquitt	12,900	12,700	98
	Irwin	3,400	3,300	97
	Jeff Davis	4,300	4,200	98
	Telfair	4,000	3,900	98
	Turner	3,200	3,100	97
Ware	13,100	12,900	98	
<b>Station Totals</b>		<b>124,900</b>	<b>122,200</b>	<b>97</b>
<b>Net Weekly Circulation (1987)</b>				<b>45,000</b>
<b>Average Daily Circulation (1987)</b>				<b>17,500</b>

# Georgia

## WTBS, Atlanta (Arbitron Data Continued)

Net Weekly Circulation	State County	Total Households	TV Households Households	%
<b>50% &amp; Over</b>	<b>GEORGIA</b>			
	Oconee	5,400	5,400	100
	Paulding	10,900	10,800	99
	Rockdale	15,600	15,400	99
	Spalding	17,800	17,600	99
	Treutlen	2,100	2,000	95
	Upson	9,600	9,500	99
	Walton	11,600	11,400	99
	Ware	13,100	12,900	98
	<b>IDAHO</b>			
	Clearwater	3,500	3,400	97
	Shoshone	6,100	6,000	98
	<b>KANSAS</b>			
	Comanche	1,000	1,000	100
	Geary	10,400	10,300	99
	Gray	1,900	1,900	100
	Lane	1,000	1,000	100
	Mitchell	3,400	3,300	97
	Rooks	2,600	2,600	100
	Russell	3,600	3,500	97
	Seward	6,600	6,500	98
	<b>KENTUCKY</b>			
	Bell	12,000	11,800	98
Breathitt	5,400	5,200	96	
Carlisle	2,100	2,100	100	
Clay	7,700	7,500	97	
Floyd	18,200	17,900	99	
Johnson	9,000	8,900	99	
Knott	6,100	5,900	97	
Knox	10,900	10,700	98	
Laurel	15,000	14,700	98	
Lee	2,900	2,800	97	
Magoffin	4,800	4,700	98	
Martin	4,700	4,600	98	
Perry	11,800	11,500	97	
Pike	29,900	29,500	99	
Rowan	6,200	6,100	98	
Whitley	13,400	13,200	99	
<b>LOUISIANA</b>				
St Mary	20,900	20,600	99	
<b>MARYLAND</b>				
Allegany	29,300	29,000	99	
<b>MICHIGAN</b>				
Keweenaw	700	700	100	
<b>MINNESOTA</b>				
Big Stone	2,900	2,900	100	
<b>MISSISSIPPI</b>				
Adams	13,600	13,400	99	
Leflore	13,400	13,100	98	
Washington	23,600	23,200	98	
<b>MONTANA</b>				
Wheatland	900	900	100	
<b>NORTH DAKOTA</b>				
Ramsey	5,000	4,900	98	
<b>NEW MEXICO</b>				
Curry	16,000	15,600	98	
<b>NEVADA</b>				
Lander	2,000	1,800	92	
Nye North	2,700	2,500	91	
Pershing	1,400	1,400	100	
<b>OKLAHOMA</b>				
Jackson	11,100	11,000	99	
Texas	6,800	6,700	99	
Woods	4,200	4,100	98	
<b>OREGON</b>				
Harney	2,900	2,700	93	
<b>PENNSYLVANIA</b>				
Cameron	2,600	2,600	100	

## WTBS—(Continued) (Arbitron Data Continued)

Net Weekly Circulation	State County	Total Households	TV Households Households	%
<b>50% &amp; Over</b>	<b>TEXAS</b>			
	Brewster	2,900	2,800	96
	Crane	1,700	1,700	100
	Crockett	1,600	1,600	100
	Culberson	1,000	1,000	100
	Dallam	2,600	2,600	100
	Dawson	5,600	5,500	98
	Edwards	700	700	100
	Hall	2,100	2,000	95
	Hansford	2,400	2,400	100
	Hardeman	2,400	2,400	100
	Howard	12,700	12,600	99
	King	200	200	100
	Lamar	17,300	16,700	97
	Lipscomb	1,400	1,400	100
	Martin	1,600	1,600	100
	Ochiltree	3,700	3,700	100
	Scurry	7,200	7,100	99
	Sherman	1,100	1,100	100
	Sutton	2,000	1,900	95
	Terrell	600	600	100
	Val Verde	12,500	12,100	97
	Wheeler	3,200	3,100	97
	Yoakum	3,400	3,400	100
	Zapata	2,500	2,400	96
	Zavala	3,300	3,200	97
	<b>UTAH</b>			
	Kane	1,600	1,400	90
	<b>VIRGINIA</b>			
	Buchanan	12,200	11,900	98
	Wise	17,100	16,800	98
	<b>WEST VIRGINIA</b>			
Boone	11,000	10,900	99	
Logan	17,500	17,300	99	
Mingo	12,800	12,600	98	
Pleasants	2,900	2,900	100	
Raleigh	32,900	32,500	99	
Wetzel	8,100	8,000	99	
Wyoming	12,200	12,000	98	
<b>WYOMING</b>				
Carbon	7,400	7,100	96	
Converse	5,400	5,200	96	
Sweetwater	16,700	16,100	96	
<b>Between 25-49%</b>	<b>ALABAMA</b>			
	Autauga	12,200	12,000	98
	Barbour	9,000	8,800	98
	Butler	7,700	7,600	99
	Calhoun	44,100	43,700	99
	Coffee	14,500	14,300	99
	Colbert	21,300	21,000	99
	Covington	14,900	14,700	99
	Dale	15,800	15,600	99
	Dallas	18,700	18,400	98
	Escambia	13,000	12,800	98
	Etowah	39,600	39,300	99
	Geneva	9,200	9,100	99
	Houston	30,700	30,500	99
	Jackson	20,000	19,800	99
	Jefferson	262,800	261,200	99
	Lamar	6,200	6,100	98
	Lauderdale	31,800	31,400	99
	Lee	31,200	30,800	99
	Madison	79,200	78,400	99
	Marion	12,100	12,000	99
	Marshall	27,100	26,800	99
	Montgomery	77,700	77,000	99
Morgan	35,800	35,400	99	
Pickens	7,300	7,100	97	
Randolph	7,400	7,300	99	

# Georgia

## WTBS—(Continued) (Arbitron Data Continued)

Net Weekly Circulation	State County	Total Households	TV Households Households	%
<b>Between 25-49%</b>	Russell	17,700	17,500	99
	Sumter	5,400	5,300	98
	Talladega	26,600	26,300	99
	Tallapoosa	14,600	14,400	99
	Tuscaloosa	52,600	52,000	99
	<b>ARKANSAS</b>			
	Ashley	9,200	9,000	98
	Benton	34,500	33,800	98
	Bradley	5,200	5,100	98
	Chicot	5,700	5,500	96
	Clay	8,000	7,800	97
	Columbia	9,700	9,500	98
	Craighead	23,800	23,500	99
	Franklin	5,900	5,800	98
	Greene	12,000	11,800	98
	Independence	11,900	11,700	98
	Jackson	7,800	7,600	97
	Jefferson	30,500	30,000	98
	Johnson	7,100	6,900	97
	Lawrence	7,200	7,000	97
	Lincoln	3,700	3,600	97
	Little River	5,000	4,900	98
	Logan	7,500	7,300	97
	Marion	5,100	5,000	98
	Miller	14,200	14,000	99
	Mississippi	19,500	19,200	98
	Quachita	12,100	11,800	98
	Phillips	11,000	10,700	97
	Polk	6,600	6,400	97
	Pulaski	133,300	132,000	99
	Randolph	6,300	6,100	97
	Sebastian	39,000	38,600	99
	Sevier	5,500	5,400	98
	Stone	3,600	3,500	97
	Union	18,200	17,900	98
	Washington	40,100	39,200	98
	Yell	6,700	6,600	99
	<b>ARIZONA</b>			
	Apache North	11,500	10,200	89
	Cochise	35,000	33,700	96
	Gila	14,500	13,900	96
	Greenlee	3,700	3,600	97
	La Paz	5,600	5,400	96
	Navajo	22,100	20,200	91
	Santa Cruz	7,700	7,400	97
	<b>CALIFORNIA</b>			
	El Dorado East	12,300	11,800	96
	Kern East	26,400	25,400	96
	Siskiyou	17,200	16,100	93
	Trinity	5,600	5,200	93
	<b>COLORADO</b>			
	Alamosa	4,500	4,300	96
	Bent	2,000	1,900	95
	Hinsdale	200	200	100
	Kiowa	700	700	100
	Lake	2,600	2,500	96
	Las Animas	5,600	5,300	95
	Mesa	36,300	35,400	98
	Moffat	6,000	5,600	93
	Otero	8,100	7,900	98
	Pitkin	5,300	4,800	91
	Prowers	5,400	5,100	94
	Rio Blanco	2,400	2,300	96
	Rio Grande	3,600	3,400	94
	San Miguel	1,500	1,400	93
	Sedgwick	1,400	1,400	100
	<b>FLORIDA</b>			
	Alachua	65,900	64,700	98
	Bay	43,500	43,000	99
	Brevard	140,600	139,300	99

## WTBS—(Continued) (Arbitron Data Continued)

Net Weekly Circulation	State County	Total Households	TV Households Households	%
<b>Between 25-49%</b>	Charlotte	36,800	36,300	99
	Collier	50,400	49,300	98
	Columbia	14,700	14,400	98
	Duval	238,000	236,000	99
	Escambia	96,900	96,100	99
	Flagler	6,900	6,800	99
	Glades	2,800	2,700	96
	Hamilton	3,300	3,200	97
	Hendry	7,600	7,400	97
	Indian River	32,900	32,400	98
	Lee	114,700	113,400	99
	Leon	65,600	64,700	99
	Manatee	76,700	76,000	99
	Marion	66,800	65,600	98
	Martin	36,300	35,900	99
	Monroe	31,600	30,800	98
	Nassau	14,100	13,900	99
	Okaloosa	49,000	48,600	99
	Okeechobee	9,600	9,500	99
	Orange	211,700	209,900	99
	St Johns	26,900	26,600	99
	St Lucie	46,700	46,100	99
	Sarasota	115,200	114,100	99
	Seminole	87,400	86,600	99
	Suwannee	9,400	9,100	97
	Taylor	6,600	6,400	97
	Volusia	135,200	133,900	99
	<b>GEORGIA</b>			
	Bacon	3,500	3,400	97
	Banks	3,600	3,500	97
	Bibb	56,400	55,800	99
	Brooks	5,300	5,200	98
	Bryan	4,200	4,100	98
	Bulloch	12,000	11,800	98
	Butts	4,600	4,500	98
	Calhoun	1,500	1,400	93
	Camden	5,400	5,300	98
	Candler	2,700	2,600	96
	Catoosa	14,200	14,100	99
	Chatham	76,700	76,000	99
	Chattahoochee	3,000	3,000	100
	Chattooga	7,800	7,700	99
	Clarke	29,300	28,900	99
	Coffee	9,900	9,700	98
	Columbia	18,600	18,300	98
	Cook	4,800	4,700	98
	Crisp	7,100	6,900	97
	Decatur	9,000	8,900	98
	Dougherty	34,900	34,500	99
	Echols	800	800	100
	Emanuel	7,400	7,200	97
	Floyd	29,800	29,500	99
	Gilmer	4,400	4,300	98
	Greene	4,000	3,900	97
	Habersham	9,500	9,400	99
	Heard	2,300	2,300	100
	Jackson	9,700	9,600	99
	Jeff Davis	4,300	4,200	98
	Jefferson	6,500	6,400	98
	Johnson	3,100	3,000	97
	Jones	6,600	6,500	98
	Laurens	13,600	13,300	98
	Lee	4,800	4,700	98
	Liberty	12,400	12,200	98
	Macon	4,900	4,800	98
	Madison	7,200	7,100	99
	Monroe	5,400	5,300	98
	Montgomery	2,300	2,200	96
	Muscogee	61,500	60,900	99
	Pickens	4,900	4,800	98

**Georgia**

**WTBS—(Continued)**  
**(Arbitron Data Continued)**

Net Weekly Circulation	State County	Total Households	TV Households	%	
<b>Between 25-49%</b>	<b>GEORGIA</b>				
	Pike	3,200	3,100	97	
	Polk	11,900	11,800	99	
	Pulaski	3,200	3,100	97	
	Putnam	4,100	4,000	98	
	Quitman	800	800	100	
	Rabun	4,200	4,100	98	
	Randolph	3,300	3,200	97	
	Richmond	65,300	64,700	99	
	Seminole	3,300	3,200	97	
	Sumter	10,100	9,900	98	
	Taliaferro	800	800	100	
	Telfair	4,000	3,900	98	
	Terrell	4,100	4,000	98	
	Thomas	13,200	13,000	98	
	Tift	11,700	11,500	98	
	Toombs	8,800	8,600	98	
	Towns	2,500	2,500	100	
	Troup	19,200	18,900	98	
	Walker	20,100	19,900	99	
	Washington	6,400	6,200	97	
Wayne	7,200	7,100	99		
Wheeler	1,900	1,800	95		
White	4,200	4,100	98		
Whitfield	24,700	24,500	99		
<b>IOWA</b>	Appanoose	6,300	6,200	98	
	Audubon	3,200	3,200	100	
	Black Hawk	49,900	49,500	99	
	Cass	7,200	7,100	99	
	Cerro Gordo	19,600	19,400	99	
	Clay	8,200	8,100	99	
	Des Moines	18,300	18,100	99	
	Dickinson	6,900	6,800	99	
	Dubuque	31,600	31,100	98	
	Emmet	5,100	5,000	98	
	Henry	7,200	7,100	99	
	Jackson	8,500	8,400	99	
	Jasper	14,300	14,200	99	
	Keokuk	5,000	4,900	98	
	Kossuth	8,200	8,100	99	
	Linn	66,800	66,300	99	
	Madison	4,700	4,700	100	
	Montgomery	5,700	5,600	98	
	Muscatine	15,500	15,400	99	
	Pocahontas	4,200	4,100	98	
	Pottawattamie	33,100	32,800	99	
Ringgold	2,400	2,400	100		
Union	5,700	5,600	98		
Wayne	3,400	3,300	97		
Webster	16,900	16,700	99		
Worth	3,600	3,600	100		
Wright	6,400	6,300	98		
<b>IDAHO</b>	Bannock	24,000	23,500	98	
	Blaine	5,200	5,000	96	
	Bonneville	22,700	22,400	99	
	Cassia	6,500	6,400	98	
	Custer	2,100	2,000	95	
	Lewis	1,400	1,400	100	
	Lincoln	1,200	1,200	100	
	Madison	5,500	5,400	98	
	Minidoka	6,700	6,500	97	
	Nez Perce	12,600	12,300	98	
	Twin Falls	19,700	19,400	98	
	<b>ILLINOIS</b>	Bureau	14,900	14,600	98
		Cass	5,600	5,500	98
		Champaign	61,600	60,300	98
Coles		19,700	19,300	98	

**WTBS—(Continued)**  
**(Arbitron Data Continued)**

Net Weekly Circulation	State County	Total Households	TV Households	%
<b>Between 25-49%</b>	<b>Crawford</b>	8,400	8,200	98
	Cumberland	4,500	4,400	98
	De Witt	7,300	7,200	99
	Edgar	8,500	8,300	98
	Henry	20,900	20,600	99
	Iroquois	12,500	12,200	98
	Jefferson	15,800	15,300	97
	Kankakee	37,200	36,600	98
	Lawrence	6,900	6,700	97
	Lee	12,900	12,700	98
	Livingston	14,900	14,500	97
	Mc Lean	45,900	44,800	98
	Marion	17,900	17,500	98
	Menard	4,700	4,600	98
	Peoria	76,000	74,700	98
	Piatt	6,400	6,300	98
	Rock Island	63,200	62,500	99
	Sangamon	74,500	72,700	98
	Shelby	9,200	8,900	97
	Stark	2,800	2,800	100
	Tazewell	49,700	48,900	98
Wabash	5,500	5,300	96	
Winnebago	94,000	92,600	99	
<b>INDIANA</b>	Clinton	11,500	11,300	98
	Daviess	10,400	10,100	97
	Delaware	44,100	43,500	99
	Henry	18,500	18,200	98
	Howard	32,100	31,600	98
	Jay	8,300	8,100	98
	Jefferson	10,800	10,600	98
	Knox	16,000	15,700	98
	Lawrence	16,300	16,000	98
	Madison	48,500	47,900	99
	Martin	3,900	3,800	97
	Monroe	36,200	35,100	97
	Newton	5,400	5,300	98
	Perry	6,700	6,500	97
	Tippecanoe	42,800	41,700	97
	Vanderburgh	65,800	64,400	98
	Vigo	39,700	39,000	98
Warrick	16,600	16,200	98	
White	9,400	9,200	98	
<b>KANSAS</b>	Allen	6,500	6,400	98
	Chautauqua	2,300	2,300	100
	Clark	1,000	1,000	100
	Coffey	4,000	3,900	98
	Cowley	14,600	14,400	99
	Decatur	1,800	1,800	100
	Doniphan	3,400	3,300	97
	Douglas	25,600	25,200	98
	Edwards	1,700	1,700	100
	Ellsworth	2,900	2,800	97
	Finney	10,000	9,900	99
	Gove	1,400	1,400	100
	Grant	2,600	2,600	100
	Greeley	700	700	100
	Greenwood	3,600	3,500	97
	Haskell	1,400	1,400	100
	Hodgeman	900	900	100
Kearny	1,200	1,200	100	
Kiowa	1,600	1,600	100	
Labette	9,900	9,700	98	
Logan	1,400	1,400	100	
Marshall	5,200	5,100	98	
Meade	1,800	1,800	100	
Montgomery	16,700	16,400	98	
Morris	2,600	2,500	96	
Neosho	7,200	7,100	99	

# Georgia

## WTBS—(Continued) (Arbitron Data Continued)

Net Weekly Circulation	State County	Total Households	TV Households Households	%
<b>Between 25-49%</b>	Ness	1,800	1,800	100
	Norton	2,700	2,700	100
	Osborne	2,300	2,200	96
	Phillips	2,900	2,800	97
	Rice	4,900	4,800	98
	Riley	20,400	20,000	98
	Saline	20,100	19,800	99
	Scott	2,200	2,200	100
	Sedgwick	148,900	147,500	99
	Stafford	2,500	2,500	100
	Stevens	1,700	1,600	94
	Thomas	3,300	3,200	97
	Trego	1,600	1,600	100
	Wabauensee	2,500	2,400	96
	Wilson	4,800	4,700	98
	<b>KENTUCKY</b>			
	Anderson	4,900	4,900	100
	Boyd	20,600	20,500	100
	Boyle	9,500	9,400	99
	Bracken	2,700	2,700	100
	Caldwell	5,000	4,900	98
	Carter	8,900	8,800	99
	Casey	5,900	5,800	98
	Christian	21,000	20,800	99
	Cumberland	2,800	2,700	96
	Daviess	32,500	32,300	99
	Estill	5,300	5,200	98
	Fayette	82,100	81,500	99
	Franklin	17,100	17,000	99
	Fulton	3,200	3,200	100
	Greenup	13,700	13,600	99
	Hardin	27,000	26,800	99
	Harlan	14,400	14,200	99
	Hopkins	17,800	17,600	99
	Jackson	4,300	4,200	98
	Jefferson	256,600	255,500	100
	Jessamine	10,100	9,900	98
	Lawrence	5,400	5,300	98
	Leslie	5,100	4,900	96
	Letcher	11,000	10,800	98
	Lewis	5,000	4,900	98
	Mc Cracken	24,200	24,100	100
	Muhlenberg	11,600	11,500	99
	Powell	3,900	3,800	97
	Pulaski	18,400	18,000	98
	Shelby	8,700	8,600	99
	Taylor	8,600	8,500	99
	Warren	28,600	28,300	99
	Wayne	6,600	6,400	97
	<b>LOUISIANA</b>			
	Acadia	20,100	19,800	99
	Ascension	19,800	19,400	98
	Assumption	6,900	6,700	97
	Avoyelles	15,100	14,800	98
	Beauregard	11,400	11,100	97
	Bossier	31,700	31,300	99
	Caddo	103,100	101,900	99
	Calcasieu	62,600	62,000	99
	Concordia	8,200	8,000	98
	De Soto	9,800	9,600	98
	East Baton Rouge	144,600	143,200	99
	East Carroll	3,700	3,600	97
	Iberia	22,400	22,100	99
	Iberville	10,400	10,200	98
	Jefferson Davis	11,100	10,900	98
	Lafayette	62,400	61,700	99
	Lafourche	29,200	28,900	99
	Lincoln	14,000	13,800	99
	Madison	5,800	5,600	97
	Morehouse	12,500	12,300	98

## WTBS—(Continued) (Arbitron Data Continued)

Net Weekly Circulation	State County	Total Households	TV Households Households	%
<b>Between 25-49%</b>	Natchitoches	14,300	13,800	96
	Ouachita	51,600	51,000	99
	Plaquemines	8,300	8,200	99
	Pointe Coupee	8,600	8,400	98
	Rapides	50,400	49,800	99
	Red River	3,800	3,700	97
	Sabine	10,600	10,200	96
	St Bernard	23,900	23,800	100
	St James	6,800	6,700	99
	St John The Baptist	12,900	12,700	98
	St Landry	30,000	29,300	98
	St Martin	14,800	14,600	99
	Tangipahoa	31,500	30,900	98
	Tensas	3,000	2,900	97
	Terrebonne	34,600	34,200	99
	Vermilion	18,600	18,400	99
	Vernon	18,600	18,100	97
	Webster	16,900	16,600	98
	West Baton Rouge	6,700	6,600	98
	Winn	6,400	6,200	97
	<b>MARYLAND</b>			
	Worcester	13,800	13,600	99
	<b>MAINE</b>			
	Aroostook	29,400	28,600	97
	Washington	13,100	12,700	97
	<b>MICHIGAN</b>			
	Delta	13,900	13,600	98
	Dickinson	10,200	10,000	98
	Gogebic	7,300	7,100	97
	Grand Traverse	21,800	21,300	98
	Houghton	13,200	12,700	96
	Iron	5,600	5,500	98
	Manistee	9,300	9,100	98
	Marquette	25,500	25,100	99
	St Joseph	21,200	20,900	99
	<b>MINNESOTA</b>			
	Cook	1,800	1,800	100
	Cottonwood	5,200	5,000	96
	Crow Wing	17,100	16,700	98
	Jackson	4,900	4,800	98
	Kittson	2,400	2,300	96
	Koochiching	6,200	6,000	97
	Lake Of The Woods	1,500	1,400	93
	Mahnomen	1,700	1,700	100
	Marshall	4,500	4,400	98
	Martin	9,700	9,600	99
	Murray	4,000	3,900	99
	Pennington	5,800	5,600	97
	Polk	12,500	12,300	98
	St Louis	81,400	80,500	99
	Steele	11,000	10,900	99
	Wadena	5,000	4,800	96
	Winona	16,000	15,700	98
	<b>MISSOURI</b>			
	Buchanan	32,000	31,600	99
	Butler	14,800	14,400	97
	Carter	2,000	1,900	95
	Dent	5,700	5,500	96
	Dunklin	13,400	13,100	98
	Greene	75,600	74,800	99
	Harrison	4,200	4,100	98
	Howell	11,900	11,400	96
	Jasper	34,200	33,700	99
	Linn	6,300	6,200	98
	Livingston	6,100	6,000	98
	Macon	6,300	6,200	98
	Madison	4,500	4,400	98
	Marion	10,700	10,600	99
	Mississippi	5,300	5,200	98
	New Madrid	7,800	7,600	97

**WTBS—(Continued)**  
**(Arbitron Data Continued)**

Net Weekly Circulation	State County	Total Households	TV Households	%
<b>Between 25-49%</b>	<b>MISSOURI</b>			
	Pemiscot	8,400	8,200	98
	Pettis	13,800	13,500	98
	Pulaski	10,700	10,500	98
	Reynolds	2,900	2,800	97
	Ripley	5,000	4,700	94
	Saline	9,400	9,200	98
	Scotland	2,100	2,100	100
	Shannon	2,900	2,700	93
	Stoddard	11,000	10,800	98
	<b>MISSISSIPPI</b>			
	Alcorn	13,200	13,000	98
	Bolivar	14,100	13,700	97
	Calhoun	5,700	5,600	98
	Clay	7,400	7,300	99
Coahoma	11,900	11,600	97	
Forrest	25,900	25,700	99	
Grenada	7,600	7,500	99	
Harrison	60,500	60,100	99	
Hinds	97,700	97,000	99	
Humphreys	4,600	4,500	98	
Jackson	43,200	42,800	99	
Jones	23,000	22,800	99	
Lafayette	11,500	11,300	98	
Lamar	9,300	9,200	99	
Lauderdale	29,900	29,600	99	
Lee	23,200	22,900	99	
Lowndes	20,900	20,700	99	
Madison	15,700	15,400	98	
Monroe	12,800	12,600	98	
Montgomery	4,500	4,400	98	
Neshoba	9,100	9,000	99	
Oktibbeha	12,300	12,100	98	
Perry	3,700	3,600	97	
Pike	13,400	13,200	99	
Pontotoc	8,200	8,100	99	
Prentiss	9,200	9,100	99	
Simpson	8,400	8,300	99	
Sunflower	10,600	10,300	97	
Tallahatchie	5,300	5,200	98	
Tippah	7,100	7,000	99	
Tishomingo	7,300	7,200	99	
Warren	19,100	18,800	98	
Wayne	6,800	6,700	99	
Yazoo	9,300	9,100	98	
<b>MONTANA</b>				
Beaverhead	3,200	3,000	94	
Carbon	3,800	3,700	97	
Custer	5,500	5,200	94	
Daniels	1,000	1,000	100	
Dawson	4,900	4,700	96	
Fallon	1,400	1,300	93	
Fergus	5,200	4,900	94	
Flathead	22,400	21,700	97	
Glacier	3,700	3,500	95	
Hill	6,900	6,700	97	
Lewis + Clark	19,100	18,400	96	
Lincoln	6,600	6,300	95	
Mineral	1,600	1,600	100	
Missoula	31,700	30,600	97	
Park	5,700	5,500	96	
Pondera	2,500	2,400	96	
Powell	2,400	2,300	96	
Prairie	700	600	86	
Richland	5,000	4,800	96	
Roosevelt	3,700	3,600	97	
Rosebud	4,500	4,200	93	
Sheridan	2,100	2,000	95	
Sweet Grass	1,300	1,200	92	
Treasure	400	400	100	

**WTBS—(Continued)**  
**(Arbitron Data Continued)**

Net Weekly Circulation	State County	Total Households	TV Households	%
<b>Between 25-49%</b>	Yellowstone	49,000	48,200	98
	<b>NORTH CAROLINA</b>			
	Ashe	9,000	8,800	98
	Avery	5,300	5,200	98
	Brunswick	16,600	16,300	98
	Cabarrus	34,300	34,100	99
	Caldwell	26,000	25,700	99
	Carteret	19,000	18,800	99
	Catawba	42,100	41,800	99
	Clay	2,800	2,700	96
	Craven	27,100	26,900	99
	Cumberland	84,900	83,900	99
	Dare	7,300	7,100	97
	Forsyth	100,800	99,900	99
	Graham	2,500	2,400	96
Guilford	125,100	124,200	99	
Halifax	19,400	19,000	98	
Haywood	18,700	18,400	98	
Hoke	6,800	6,700	99	
Mecklenburg	168,800	167,500	99	
New Hanover	43,500	43,100	99	
Onslow	35,300	35,000	99	
Richmond	17,400	17,200	99	
Scotland	11,700	11,500	98	
Transylvania	9,500	9,400	99	
Vance	13,600	13,400	99	
Wake	133,900	132,600	99	
Washington	5,100	5,000	98	
Watauga	12,400	12,200	98	
<b>NORTH DAKOTA</b>				
Adams	1,300	1,300	100	
Bowman	1,600	1,600	100	
Burke	1,400	1,400	100	
Burleigh	22,900	22,600	99	
Dunn	1,600	1,600	100	
Grand Forks	23,900	23,700	99	
Kidder	1,400	1,400	100	
Mc Lean	4,800	4,700	98	
Mercer	5,300	5,200	98	
Morton	9,900	9,800	99	
Oliver	800	800	100	
Pembina	3,700	3,600	97	
Renville	1,300	1,300	100	
Richland	7,000	6,900	99	
Stark	9,300	9,200	99	
Steele	1,100	1,100	100	
Stutsman	9,100	9,000	99	
Towner	1,600	1,600	100	
Walsh	5,600	5,500	98	
Ward	21,300	21,000	99	
Wells	2,700	2,700	100	
Williams	9,800	9,700	99	
<b>NEBRASKA</b>				
Adams	12,100	12,000	99	
Brown	1,700	1,600	94	
Burt	3,600	3,600	100	
Chase	2,000	2,000	100	
Cheyenne	4,100	4,000	98	
Dawes	3,600	3,500	97	
Frontier	1,400	1,400	100	
Gage	9,100	9,000	99	
Hall	19,100	18,900	99	
Harlan	1,700	1,700	100	
Hooker	400	400	100	
Jefferson	3,700	3,600	97	
Lancaster	80,600	79,800	99	
Lincoln	13,700	13,500	99	
Merrick	3,200	3,200	100	
Morrill	2,400	2,300	96	
Nuckolls	2,600	2,600	100	

# Georgia

## WTBS—(Continued) (Arbitron Data Continued)

Net Weekly Circulation	State County	Total Households	TV Households Households	%
<b>Between 25-49%</b>	Platte	11,000	10,900	99
	Polk	2,300	2,300	100
	Richardson	4,400	4,300	98
	Rock	900	900	100
	Sarpy	31,500	31,400	100
	Sheridan	3,000	2,900	97
	Sioux	700	700	100
	Thayer	2,800	2,800	100
	York	5,700	5,600	98
	<b>NEW MEXICO</b>			
	Chaves	22,600	22,100	98
	Cibola	9,900	9,700	98
	Colfax	5,300	5,000	94
	Dona Ana	39,900	38,600	97
	Grant	9,200	8,700	95
	Hidalgo	2,100	2,000	95
	Lea North	20,600	20,100	98
	Lea South	2,600	2,500	96
	Lincoln	5,900	5,700	96
	Luna	6,400	6,200	97
	Mc Kinley	18,200	16,800	93
	Otero	16,600	16,200	98
	Quay	4,000	3,800	95
	Roosevelt	6,100	5,900	97
	San Juan	33,900	31,900	94
	Sierra	4,100	3,800	93
	Union	1,800	1,700	94
	<b>NEVADA</b>			
	Elko	8,300	7,800	93
	<b>NEW YORK</b>			
	Delaware	17,300	16,700	97
	Madison	23,000	22,600	98
	Onondaga	172,700	170,500	99
	Oswego	42,400	41,800	99
	<b>OHIO</b>			
	Allen	40,900	40,200	98
	Athens	19,100	18,500	97
	Crawford	18,400	18,100	98
	Guernsey	15,800	15,400	97
	Jackson	11,200	10,900	97
	Jefferson	32,500	32,100	99
	Lawrence	23,700	23,200	98
	Marion	23,900	23,600	99
	Mercer	13,100	12,900	98
	Miami	33,500	33,100	99
	Monroe	6,200	6,000	97
	Morgan	5,300	5,100	96
	Muskingum	31,500	30,900	98
	Noble	4,200	4,000	95
	Perry	11,600	11,400	98
	Richland	48,500	47,800	99
	Scioto	31,000	30,300	98
	Washington	23,700	23,000	97
	<b>OKLAHOMA</b>			
	Alfalfa	2,700	2,700	100
	Beckham	9,700	9,500	98
	Carter	18,300	18,100	99
	Choctaw	6,300	6,100	97
	Comanche	38,200	37,900	99
	Custer	12,800	12,600	98
	Dewey	2,300	2,300	100
	Ellis	2,300	2,200	96
	Garfield	25,900	25,700	99
	Grant	2,700	2,700	100
	Harmon	1,800	1,800	100
	Harper	1,900	1,900	100
	Haskell	4,800	4,700	98
	Kay	20,900	20,700	99
	Kiowa	5,400	5,300	98
	Latimer	3,800	3,700	97

## WTBS—(Continued) (Arbitron Data Continued)

Net Weekly Circulation	State County	Total Households	TV Households Households	%
<b>Between 25-49%</b>	Le Flore	17,000	16,700	98
	Mc Curtain	13,200	12,900	98
	Murray	5,200	5,200	100
	Pittsburg	16,600	16,300	98
	Pushmataha	5,300	5,100	96
	Stephens	17,800	17,600	99
	Tillman	4,500	4,400	98
	Tulsa	207,900	206,400	99
	Washington	21,100	21,000	100
	Washita	5,900	5,800	98
	Woodward	8,500	8,300	98
	<b>OREGON</b>			
	Baker	6,300	5,900	94
	Crook	5,100	4,800	94
	Curry	7,000	6,500	93
	Deschutes	25,900	24,500	94
	Douglas	35,100	33,400	95
	Grant	3,200	2,800	87
	Hood River	6,200	5,800	93
	Jefferson	4,600	4,400	96
	Klamath	22,000	21,200	96
	Lake	3,000	2,800	93
	Lane	104,100	100,300	96
	Lincoln	15,700	14,500	92
	Linn	33,600	32,300	96
	Morrow	3,000	2,800	93
	Polk	17,100	16,500	96
	Tillamook	8,500	7,900	93
	Wallowa	3,000	2,800	93
	Wheeler	700	700	100
	<b>PENNSYLVANIA</b>			
	Cambria	65,200	64,300	99
	Clinton	14,300	14,000	98
	Elk	13,800	13,500	98
	Erie	104,000	102,600	99
	Huntingdon	15,300	14,900	97
	Mc Kean	18,700	18,200	97
	Mifflin	17,800	17,200	97
	Potter	6,900	6,700	97
	Tioga	14,700	14,200	97
	Venango	24,100	23,400	97
	Warren	17,500	16,900	97
	<b>SOUTH CAROLINA</b>			
	Aiken	43,200	42,800	99
	Barnwell	7,300	7,200	99
	Beaufort	26,700	26,300	98
	Berkeley	41,400	40,600	98
	Charleston	100,300	99,200	99
	Darlington	22,800	22,500	99
	Dorchester	26,300	25,900	98
	Florence	41,400	40,900	99
	Georgetown	16,500	16,100	98
	Greenville	117,200	116,200	99
	Hampton	6,900	6,700	97
	Horry	48,100	47,300	98
	Kershaw	15,500	15,200	98
	Lexington	60,200	59,400	99
	Marlboro	10,700	10,500	98
	Richland	98,700	97,500	99
	Sumter	31,400	30,900	98
	<b>SOUTH DAKOTA</b>			
	Beadle	7,300	7,200	99
	Brule	2,000	2,000	100
	Butte	3,300	3,200	97
	Campbell	800	800	100
	Charles Mix	3,400	3,300	97
	Codington	8,500	8,400	99
	Davison	7,400	7,200	97
	Dewey	1,600	1,500	94
	Fall River	3,500	3,400	97

**WTBS—(Continued)**  
**(Arbitron Data Continued)**

Net Weekly Circulation	State County	Total Households	TV Households Households	%	
<b>Between 25-49%</b>	<b>SOUTH DAKOTA</b>				
		Gregory	2,100	2,100	100
		Haakon	1,000	1,000	100
		Hamlin	1,900	1,900	100
		Hand	1,800	1,800	100
		Hughes	6,100	6,000	98
		Mc Cook	2,300	2,300	100
		Minnehaha	47,800	47,500	99
		Moody	2,400	2,400	100
		Potter	1,300	1,300	100
		Spink	3,300	3,300	100
		Stanley	900	900	100
		Sully	700	700	100
		Todd	2,000	1,900	95
		Tripp	2,800	2,800	100
		Walworth	2,600	2,500	96
		Yankton	7,100	7,000	99
	<b>TENNESSEE</b>				
	Anderson	27,000	26,800	99	
	Bradley	26,100	25,900	99	
	Campbell	13,500	13,300	99	
	Carroll	10,700	10,600	99	
	Carter	19,600	19,400	99	
	Claiborne	9,400	9,200	98	
	Cocke	11,100	10,900	98	
	Coffee	15,000	14,900	99	
	Dyer	13,200	13,100	99	
	Franklin	11,800	11,700	99	
	Greene	20,800	20,600	99	
	Hamblen	21,500	21,300	99	
	Hamilton	110,100	109,500	99	
	Hardin	8,600	8,400	98	
	Hawkins	17,000	16,800	99	
	Henry	11,600	11,400	98	
	Knox	129,900	129,000	99	
	Lake	2,600	2,600	100	
	Madison	28,800	28,500	99	
	Montgomery	30,300	30,100	99	
	Morgan	5,800	5,700	98	
	Obion	12,900	12,800	99	
	Overton	6,500	6,400	98	
	Pickett	1,600	1,600	100	
	Putnam	18,600	18,400	99	
	Rhea	9,300	9,200	99	
	Roane	18,600	18,400	99	
	Scott	7,200	7,100	99	
	Sequatchie	3,300	3,300	100	
	Sevier	18,300	18,100	99	
	Sullivan	56,900	56,600	99	
	Unicoi	6,300	6,200	98	
	Van Buren	1,500	1,500	100	
	Warren	12,900	12,700	98	
	Washington	34,200	34,000	99	
	<b>TEXAS</b>				
	Andrews	5,200	5,100	98	
	Angelina	24,800	24,400	98	
	Aransas	6,900	6,800	99	
	Atascosa	10,100	9,900	98	
	Bailey	2,700	2,700	100	
	Bee	9,300	9,100	98	
	Bell	59,300	58,700	99	
	Bexar	374,100	369,800	99	
	Bowie	30,200	29,800	99	
	Brazos	41,800	41,200	99	
	Brown	14,500	14,200	98	
	Burnet	9,800	9,700	99	
	Calhoun	7,400	7,300	99	
	Cameron	70,200	69,200	99	
	Castro	3,300	3,200	97	
	Childress	2,700	2,700	100	

**WTBS—(Continued)**  
**(Arbitron Data Continued)**

Net Weekly Circulation	State County	Total Households	TV Households Households	%	
<b>Between 25-49%</b>	<b>Coke</b>				
		Coke	1,400	1,400	100
		Collingsworth	1,800	1,700	94
		Comanche	5,100	5,000	98
		Coryell	16,900	16,700	99
		Cottle	1,200	1,200	100
		Deaf Smith	6,900	6,800	99
		Dimmit	3,500	3,300	94
		Eastland	8,200	8,000	98
		Floyd	3,200	3,200	100
		Foard	900	900	100
		Franklin	3,200	3,100	97
		Frio	4,400	4,300	98
		Gaines	4,800	4,800	100
		Gray	10,300	10,200	99
		Grayson	37,100	36,600	99
		Gregg	42,300	41,800	99
		Hale	12,800	12,700	99
		Hays	16,600	16,300	98
		Hemphill	2,300	2,300	100
		Hopkins	11,000	10,800	98
		Hutchinson	10,700	10,600	99
		Jefferson	94,400	93,700	99
		Jim Hogg	1,800	1,700	94
		Jones	6,900	6,800	99
		Kent	400	400	100
		Kerr	14,200	13,900	98
		Kimble	1,600	1,500	94
		Kinney	900	900	100
		Kleberg	10,900	10,700	98
		Knox	1,900	1,900	100
		Lamb	6,400	6,300	98
		La Salle	2,000	1,900	95
		Live Oak	3,800	3,700	97
		Mc Culloch	3,600	3,500	97
		Mason	1,600	1,500	94
		Maverick	9,900	9,400	95
		Menard	900	900	100
		Midland	41,500	41,200	99
		Mills	1,900	1,900	100
		Mitchell	3,300	3,300	100
		Moore	6,100	6,100	100
	Motley	800	800	100	
	Nacogdoches	19,100	18,600	97	
	Nolan	6,500	6,400	98	
	Nueces	99,400	98,200	99	
	Parmer	3,400	3,400	100	
	Pecos	4,800	4,700	98	
	Potter	41,600	41,300	99	
	Randall	33,700	33,600	100	
	Reagan	1,500	1,500	100	
	Reeves	4,800	4,700	98	
	Roberts	400	400	100	
	Runnels	4,700	4,600	98	
	Schleicher	1,000	1,000	100	
	Shackelford	1,700	1,700	100	
	Somervell	2,000	2,000	100	
	Starr	9,200	8,900	97	
	Stephens	4,400	4,300	98	
	Stonewall	1,000	1,000	100	
	Swisher	3,300	3,300	100	
	Terry	5,200	5,100	98	
	Throckmorton	900	900	100	
	Tom Green	35,600	35,200	99	
	Upton	1,700	1,700	100	
	Uvalde	7,800	7,600	97	
	Walker	15,400	14,900	97	
	Ward	5,100	5,000	98	
	Webb	32,000	31,400	98	
	Wichita	45,100	44,800	99	
	Willacy	5,000	4,900	98	



**Georgia**

**WTBS—(Continued)**  
**(Arbitron Data Continued)**

Net Weekly Circulation	State County	Total Households	TV Households	%
<b>Between 25-49%</b>	Winkler	3,500	3,500	100
	<b>UTAH</b>			
	Box Elder	11,300	11,200	99
	Carbon	9,000	8,800	98
	Grand	3,100	2,900	93
	San Juan	3,300	3,000	91
	Sanpete	5,300	5,200	98
	Wasatch	3,200	3,100	97
	<b>VIRGINIA</b>			
	Albemarle	37,800	37,100	98
	Alleghany	9,200	9,100	99
	Augusta	32,600	32,200	99
	Campbell	40,000	39,600	99
	Dickenson	7,000	6,900	99
	Gloucester	9,300	9,200	99
	Greene	3,000	2,900	97
	Henry	27,100	26,800	99
	Lee	9,500	9,300	98
	Mecklenburg	10,400	10,200	98
	Montgomery	26,100	25,800	99
	Nelson	4,200	4,100	98
	Page	7,500	7,500	100
	Pittsylvania	40,200	39,700	99
	Prince George	14,800	14,700	99
	Roanoke	75,600	75,000	99
	Rockbridge	10,600	10,400	98
	Russell	11,900	11,700	98
	Smyth	11,700	11,600	99
	Tazewell	17,800	17,600	99
	Washington	23,800	23,500	99
	Westmoreland	5,700	5,600	98
	Wythe	9,400	9,200	98
	York	15,900	15,800	99
	Chesapeake City	43,300	42,900	99
	Hampton City	43,900	43,600	99
	Newport News City	54,500	54,100	99
	Va Beach City	109,700	109,000	99
	<b>VERMONT</b>			
	Essex	2,400	2,400	100
	Orleans	8,900	8,800	99
	<b>WASHINGTON</b>			
	Adams	5,000	4,800	96
	Asotin	7,000	6,800	97
	Columbia	1,600	1,500	94
	Cowlitz	31,200	30,200	97
	Douglas	9,500	9,200	97
	Garfield	1,000	900	90
	Grant	19,500	18,700	96
	Kittitas East	7,700	7,200	93
	Pacific	7,500	7,000	93
	Pend Oreille	3,400	3,300	97
	Stevens	11,300	10,700	95
	Whitman	14,800	14,200	96
	<b>WISCONSIN</b>			
	Eau Claire	31,200	30,600	98
	Grant	17,900	17,300	97
	Iron	2,700	2,700	100
	Juneau	8,600	8,300	96
	Trempealeau	9,800	9,500	97
	<b>WEST VIRGINIA</b>			
	Barbour	6,200	6,100	98
	Brooke	10,600	10,600	100
	Fayette	21,300	21,100	99
	Greenbrier	14,400	14,100	98
	Hancock	14,700	14,700	100
	Harrison	29,700	29,500	99
	Jackson	9,600	9,500	99
	Kanawha	89,400	88,800	99
	Lewis	7,100	7,000	99

**WTBS—(Continued)**  
**(Arbitron Data Continued)**

Net Weekly Circulation	State County	Total Households	TV Households	%
<b>Between 25-49%</b>	Lincoln	8,100	8,000	99
	Mc Dowell	16,200	15,900	98
	Marion	25,300	25,100	99
	Marshall	15,100	15,000	99
	Mercer	28,000	27,700	99
	Mineral	10,300	10,200	99
	Monongalia	29,000	28,600	99
	Nicholas	10,500	10,400	99
	Ohio	23,000	22,900	100
	Pendleton	3,100	3,000	97
	Putnam	15,700	15,600	99
	Randolph	10,700	10,500	98
	Taylor	6,300	6,200	98
	Tyler	4,100	4,000	98
	Upshur	9,000	8,900	99
	Wayne	17,000	16,800	99
	Webster	4,600	4,500	98
	Wood	35,500	35,100	99
	<b>WYOMING</b>			
	Albany	11,600	11,100	96
	Big Horn	4,500	4,300	96
	Campbell	12,400	11,800	95
	Crook	2,200	2,100	95
	Hot Springs	2,100	2,000	95
	Lincoln	4,800	4,600	96
	Niobrara	1,200	1,200	100
	Park	9,100	8,700	96
	Platte	4,900	4,700	96
	Sheridan	10,900	10,300	95
	Sublette	1,700	1,600	94
	Teton	4,900	4,700	96
	Uinta	7,600	7,300	96
	Washakie	3,600	3,500	97
	Weston	3,000	2,800	95
	<b>ALABAMA</b>			
<b>Between 5-24%</b>	Baldwin	33,000	32,700	99
	Bibb	6,000	5,900	98
	Blount	14,400	14,300	99
	Bullock	3,700	3,600	97
	Cherokee	7,200	7,100	99
	Chilton	12,300	12,100	98
	Choctaw	5,700	5,600	98
	Clarke	9,500	9,300	98
	Clay	4,800	4,700	98
	Crenshaw	5,300	5,200	98
	Cullman	24,700	24,500	99
	De Kalb	22,100	21,900	99
	Elmore	16,400	16,200	99
	Fayette	7,200	7,100	99
	Franklin	11,300	11,100	98
	Greene	3,800	3,700	97
	Hale	5,000	4,900	98
	Henry	5,700	5,600	98
	Lawrence	11,000	10,800	98
	Limestone	16,800	16,600	99
	Macon	8,500	8,300	98
	Marengo	8,500	8,300	98
	Mobile	138,500	137,600	99
	Monroe	7,700	7,500	97
	Perry	4,800	4,700	98
	Pike	10,100	9,900	98
	St Clair	16,600	16,400	99
	Shelby	28,100	27,900	99
	Walker	26,500	26,300	99
	Wilcox	4,600	4,500	98
	Winston	8,700	8,600	99
	<b>ARKANSAS</b>			
	Arkansas	8,600	8,500	99
	Baxter	13,500	13,200	98

**WTBS—(Continued)**  
**(Arbitron Data Continued)**

Net Weekly Circulation	State County	Total Households	TV Households	%
Between 5-24%	<b>ARKANSAS</b>			
	Boone	11,300	11,100	98
	Calhoun	2,200	2,200	100
	Carrroll	7,400	7,200	97
	Clark	8,100	7,900	98
	Conway	7,200	7,100	99
	Crawford	14,600	14,300	98
	Crittenden	16,300	15,900	98
	Cross	6,800	6,700	99
	Dallas	4,000	3,900	97
	Drew	6,400	6,200	97
	Faulkner	18,500	18,200	98
	Fulton	4,400	4,200	95
	Garland	31,600	31,100	98
	Grant	4,900	4,800	98
	Hempstead	8,700	8,500	98
	Hot Spring	10,400	10,200	98
	Howard	5,100	5,000	98
	Izard	4,800	4,600	96
	Lafayette	3,600	3,500	97
	Lee	5,000	4,800	96
	Lonoke	13,100	12,900	98
	Madison	4,500	4,300	96
	Monroe	4,600	4,500	98
	Montgomery	3,300	3,200	97
	Nevada	3,800	3,700	97
	Pike	4,100	4,000	98
	Poinsett	9,100	9,000	99
	Pope	15,900	15,600	98
	Prairie	3,700	3,600	97
	St Francis	9,800	9,600	98
	Saline	19,600	19,400	99
	Scott	3,900	3,800	97
Searcy	3,600	3,500	97	
Sharp	6,600	6,300	95	
Van Buren	6,100	6,000	98	
White	19,100	18,800	98	
Woodruff	3,800	3,700	97	
<b>ARIZONA</b>				
	Coconino	28,800	26,700	93
	Maricopa	718,300	703,900	98
	Mohave	30,300	28,900	95
	Pima	252,400	247,300	98
	Pinal	34,600	33,500	97
	Yavapai	37,200	35,300	95
<b>CALIFORNIA</b>				
	Alameda	467,800	453,400	97
	Alpine	400	300	75
	Amador	10,000	9,500	95
	Butte	68,300	65,100	95
	Calaveras	10,800	10,300	95
	Contra Costa East	29,400	28,700	98
	Contra Costa West	246,600	241,100	98
	Fresno	209,600	201,700	96
	Glenn	8,600	8,300	97
	Humboldt	45,400	43,500	96
	Inyo	7,800	7,000	90
	Kings	26,600	25,400	95
	Lassen	8,400	7,800	93
	Los Angeles	2,962,300	2,881,300	97
	Madera	26,200	25,000	95
	Marin	94,400	91,500	97
	Merced	55,200	53,100	96
	Modoc	3,700	3,400	92
	Monterey	110,900	106,600	96
	Napa	41,100	39,600	96
	Nevada	27,100	25,600	94
	Orange	765,500	751,800	98
	Placer West	50,600	48,700	96
	Plumas	7,900	7,400	94

**WTBS—(Continued)**  
**(Arbitron Data Continued)**

Net Weekly Circulation	State County	Total Households	TV Households	%
Between 5-24%	Riverside East	7,500	7,300	97
	Riverside West	237,300	228,300	96
	San Bernardino	385,000	372,700	97
	San Diego	798,700	776,200	97
	San Francisco	315,800	296,300	94
	San Joaquin	150,900	144,600	96
	San Luis Obispo	72,600	69,400	96
	San Mateo	243,100	238,500	98
	Santa Clara East	22,700	22,100	97
	Santa Clara West	473,100	460,600	97
	Shasta	52,000	50,300	97
	Solano East	56,100	54,800	98
	Stanislaus	110,200	105,100	95
	Tulare	94,600	90,600	96
	Tuolumne	15,900	15,000	94
	Ventura	205,600	200,600	98
	Yolo	47,600	45,800	96
<b>COLORADO</b>				
	Adams	103,900	103,100	99
	Arapahoe	154,600	152,900	99
	Archuleta	1,900	1,800	95
	Baca	1,900	1,700	89
	Boulder	86,500	84,400	98
	Chaffee	5,100	4,900	96
	Cheyenne	1,000	900	89
	Clear Creek	3,000	2,900	97
	Costilla	1,200	1,100	91
	Crowley	1,200	1,200	100
	Delta	9,500	9,100	96
	Denver	226,900	222,300	98
	Douglas	12,200	12,100	99
	Eagle	7,200	6,800	94
	El Paso	132,200	130,300	99
	Garfield	10,200	9,700	95
	Gilpin	1,200	1,200	100
	Grand	3,900	3,700	95
	Gunnison	4,200	3,900	93
	Huerfano	2,700	2,600	96
	Jefferson	167,600	166,100	99
	Kit Carson	3,000	2,800	93
	La Plata	12,000	11,500	95
	Larimer	69,300	67,800	98
	Lincoln	1,800	1,700	94
	Montezuma	6,800	6,500	96
	Montrose	9,900	9,500	96
	Phillips	1,800	1,800	100
	Pueblo	47,700	46,900	98
	Saguache	1,400	1,300	93
	Teller	4,400	4,300	98
	Washington	2,000	1,900	95
	Weld	51,500	50,600	98
	Yuma	4,000	3,800	95
<b>CONNECTICUT</b>				
	Fairfield	293,400	289,900	99
	New Haven	285,400	281,500	99
<b>DELAWARE</b>				
	Kent	36,500	36,200	99
	New Castle	145,400	144,800	100
	Sussex	40,200	39,700	99
<b>FLORIDA</b>				
	Baker	5,200	5,100	98
	Bradford	7,500	7,400	99
	Broward	498,200	495,300	99
	Calhoun	3,500	3,400	97
	Citrus	34,700	34,000	98
	Clay	28,100	27,800	99
	Dade	667,400	661,700	99
	De Soto	7,700	7,600	99
	Gadsden	13,400	13,100	98
	Gilchrist	2,600	2,600	100

# Georgia

## WTBS—(Continued) (Arbitron Data Continued)

Net Weekly Circulation	State County	Total Households	TV Households Households	%
<b>Between 5-24%</b>	Hardee	7,100	7,000	99
	Hernando	30,600	30,100	99
	Highlands	24,600	24,200	98
	Hillsborough	287,400	284,700	99
	Holmes	6,100	5,900	97
	Jackson	14,500	14,100	97
	Jefferson	3,900	3,800	97
	Lafayette	1,600	1,500	97
	Lake	53,500	52,900	99
	Levy	9,400	9,100	97
	Liberty	1,500	1,500	100
	Madison	5,000	4,800	96
	Osceola	30,900	30,500	99
	Palm Beach	318,600	314,800	99
	Pasco	104,900	103,700	99
	Pinellas	374,700	371,600	99
	Polk	136,400	135,000	99
	Putnam	22,600	22,300	99
	Santa Rosa	24,000	23,800	99
	Sumter	11,000	10,800	98
	Walton	10,200	10,000	98
	Washington	6,300	6,200	98
	<b>GEORGIA</b>			
	Appling	5,700	5,600	98
	Atkinson	2,000	1,900	95
	Baker	1,200	1,200	100
	Berrien	5,100	5,000	98
	Brantley	3,600	3,500	97
	Burke	6,600	6,400	97
	Charlton	2,800	2,700	96
	Clay	1,200	1,200	100
	Clinch	2,300	2,200	96
	Colquitt	12,900	12,700	98
	Crawford	2,400	2,300	96
	Dade	4,200	4,200	100
	Dodge	6,000	5,900	98
	Dooly	3,800	3,700	97
	Early	4,700	4,600	98
	Effingham	7,500	7,400	99
	Elbert	7,000	6,900	99
	Evans	3,100	3,100	100
	Fannin	6,000	5,900	98
	Franklin	6,000	5,900	98
	Grady	7,400	7,300	99
	Hancock	2,900	2,800	97
	Harris	6,300	6,200	98
	Irwin	3,400	3,300	97
	Jenkins	2,900	2,800	97
	Lincoln	2,200	2,200	100
	Long	1,800	1,800	100
	Mc Duffie	7,100	7,000	99
	Mc Intosh	3,000	2,900	97
	Mitchell	6,900	6,800	99
	Murray	8,000	7,900	99
	Oglethorpe	3,400	3,300	97
	Peach	7,200	7,100	99
	Pierce	4,400	4,300	98
	Schley	1,100	1,100	100
	Screven	5,400	5,300	98
	Stephens	8,100	8,000	99
	Stewart	1,900	1,800	95
	Talbot	2,000	1,900	97
	Tattnall	6,100	6,000	98
	Taylor	2,600	2,500	96
	Turner	3,200	3,100	97
	Union	4,100	4,000	98
	Wilcox	2,600	2,600	100
	Wilkes	4,000	3,900	97
	Wilkinson	3,600	3,500	97
	Worth	6,300	6,200	98

## WTBS—(Continued) (Arbitron Data Continued)

Net Weekly Circulation	State County	Total Households	TV Households Households	%
<b>Between 5-24%</b>	<b>IOWA</b>			
	Adair	3,800	3,800	100
	Adams	2,200	2,200	100
	Allamakee	5,600	5,500	98
	Benton	9,200	9,100	99
	Boone	10,300	10,200	99
	Bremer	9,200	9,100	99
	Buchanan	8,300	8,200	99
	Buena Vista	8,200	8,100	99
	Butler	6,600	6,500	98
	Calhoun	5,000	4,900	98
	Carroll	8,500	8,400	99
	Cedar	7,400	7,300	99
	Cherokee	6,200	6,100	98
	Chickasaw	5,600	5,500	98
	Clarke	3,600	3,600	100
	Clayton	8,400	8,300	99
	Clinton	21,100	20,900	99
	Crawford	7,100	7,000	99
	Dallas	12,000	11,900	99
	Davis	3,500	3,500	100
	Delaware	6,800	6,700	99
	Fayette	9,400	9,300	99
	Floyd	7,300	7,200	99
	Franklin	5,300	5,300	100
	Fremont	3,900	3,900	100
	Greene	4,800	4,800	100
	Grundy	5,500	5,500	100
	Guthrie	4,800	4,700	98
	Hamilton	7,000	6,900	99
	Hancock	5,600	5,500	98
	Hardin	8,400	8,300	99
	Harrison	6,100	6,000	98
	Howard	4,200	4,100	98
	Humboldt	5,200	5,100	98
	Ida	3,500	3,500	100
	Iowa	6,100	6,000	98
	Jefferson	6,300	6,200	98
	Johnson	33,800	33,200	98
	Jones	7,400	7,300	99
	Lee	16,600	16,400	99
	Louisa	4,700	4,600	98
	Lucas	4,300	4,200	98
	Lyon	4,700	4,600	98
	Mahaska	9,300	9,200	99
	Marion	11,300	11,200	99
	Marshall	16,200	16,100	99
	Mills	5,100	5,100	100
	Mitchell	4,600	4,500	98
	Monona	4,600	4,500	98
	Monroe	3,500	3,500	100
	O Brien	6,400	6,300	98
	Osceola	3,200	3,200	100
	Page	7,800	7,700	99
	Palo Alto	4,800	4,700	98
	Plymouth	9,200	9,100	99
	Polk	127,700	126,700	99
	Poweshiek	7,300	7,200	99
	Sac	5,400	5,300	98
	Scott	63,200	62,700	99
	Shelby	5,500	5,500	100
	Sioux	10,900	10,700	98
	Story	25,800	25,500	99
	Tama	7,200	7,100	99
	Taylor	3,300	3,200	97
	Van Buren	3,300	3,200	97
	Wapello	15,800	15,600	99
	Warren	13,400	13,300	99
	Washington	7,900	7,800	99
	Winnebago	5,300	5,200	98

**WTBS—(Continued)**  
**(Arbitron Data Continued)**

Net Weekly Circulation	State County	Total Households	TV Households Households	%
<b>Between 5-24%</b>	<b>IOWA</b>			
	Winneshiek	7,800	7,700	99
	Woodbury	38,400	38,100	99
	<b>IDAHO</b>			
	Ada	74,200	72,900	98
	Adams	1,300	1,200	92
	Bear Lake	2,500	2,400	96
	Benewah	3,100	3,000	97
	Bingham	11,700	11,500	98
	Bonner	10,300	10,000	97
	Boundary	2,600	2,500	96
	Canyon	29,800	29,100	98
	Caribou	3,100	3,000	97
	Elmore	6,900	6,800	99
	Franklin	2,800	2,700	96
	Fremont	3,700	3,600	97
	Gooding	4,600	4,500	98
	Idaho	5,300	5,000	94
	Jefferson	5,000	5,000	100
	Jerome	5,600	5,500	98
	Kootenai	25,400	25,000	98
	Latah	10,400	10,100	97
	Lemhi	3,000	2,800	93
	Oneida	1,100	1,100	100
	Owyhee	2,900	2,800	96
	Payette	6,000	5,900	98
	Power	2,600	2,500	96
	Teton	900	900	100
	Valley	2,300	2,200	96
	Washington	3,100	3,000	97
	<b>ILLINOIS</b>			
	Alexander	4,900	4,700	96
	Bond	6,200	6,000	97
	Boone	10,700	10,500	98
	Brown	2,200	2,100	95
	Carroll	6,900	6,800	99
	Christian	14,300	14,000	98
	Clark	6,700	6,500	97
	Clay	6,300	6,000	95
	Clinton	12,100	11,900	98
	Cook	1,905,100	1,874,000	98
	Dekalb	25,200	24,800	98
	Douglas	7,600	7,400	97
	Dupage	267,900	265,800	99
	Edwards	3,600	3,400	94
	Effingham	12,300	11,800	96
	Fayette	8,500	8,200	96
	Ford	5,800	5,700	98
	Franklin	18,100	17,600	97
	Fulton	16,300	15,900	98
	Gallatin	3,000	2,900	97
	Greene	6,200	6,100	98
	Grundy	12,200	12,000	98
	Hamilton	3,900	3,700	95
	Hancock	9,400	9,200	98
	Hardin	2,200	2,100	95
	Henderson	3,500	3,400	97
	Jackson	24,000	23,200	97
	Jasper	4,400	4,200	97
	Jersey	7,300	7,100	97
	Jo Daviess	9,100	8,800	97
	Johnson	3,900	3,800	97
	Kane	108,000	106,400	99
	Kendall	14,400	14,300	99
	Knox	23,400	23,100	99
	Lake	158,400	157,100	99
	La Salle	43,300	42,400	98
	Logan	11,100	10,900	98
	Mc Donough	13,000	12,700	98
	Mchenry	58,900	58,400	99

**WTBS—(Continued)**  
**(Arbitron Data Continued)**

Net Weekly Circulation	State County	Total Households	TV Households Households	%
<b>Between 5-24%</b>	<b>MA</b>			
	Macon	50,500	49,600	98
	Macoupin	19,900	19,500	98
	Madison	92,900	91,600	99
	Marshall	5,400	5,300	98
	Mason	7,400	7,300	99
	Massac	6,300	6,100	97
	Mercer	7,400	7,300	99
	Monroe	7,600	7,400	97
	Montgomery	12,300	12,000	98
	Morgan	14,500	14,100	97
	Moultrie	5,500	5,300	96
	Ogle	17,800	17,500	98
	Pike	7,500	7,300	97
	Pulaski	3,500	3,300	94
	Putnam	2,400	2,300	96
	Randolph	12,700	12,400	98
	Richland	7,200	7,000	97
	St Clair	94,300	92,600	98
	Saline	12,200	11,800	97
	Schuyler	3,200	3,100	97
	Scott	2,300	2,300	100
	Union	7,700	7,500	97
	Vermilion	36,400	35,700	98
	Warren	8,100	8,000	99
	Wayne	7,700	7,300	95
	White	7,400	7,000	95
	Will	115,200	113,800	99
	Williamson	24,700	24,000	97
	Woodford	12,200	11,900	98
	<b>INDIANA</b>			
	Adams	10,400	10,200	98
	Allen	107,400	105,700	98
	Bartholomew	24,300	23,900	98
	Benton	3,600	3,500	97
	Blackford	5,700	5,600	98
	Boone	13,900	13,700	99
	Carroll	7,200	7,100	99
	Cass	14,700	14,400	98
	Clark	33,200	32,600	98
	Clay	9,400	9,200	98
	Dearborn	13,000	12,800	98
	Decatur	8,300	8,100	98
	De Kalb	11,800	11,700	99
	Dubois	12,700	12,300	97
	Elkhart	52,500	51,300	98
	Fayette	10,000	9,800	98
	Floyd	22,700	22,400	99
	Fountain	6,700	6,600	99
	Franklin	6,600	6,400	97
	Fulton	7,500	7,400	99
	Gibson	13,100	12,800	98
	Grant	27,500	26,900	98
	Greene	12,300	12,000	98
	Hamilton	33,300	32,900	99
	Hancock	16,000	15,800	99
	Harrison	10,100	9,900	98
	Hendricks	25,300	25,000	99
	Huntington	13,400	13,200	99
	Jackson	13,700	13,500	99
	Johnson	28,700	28,400	99
	Kosciusko	23,700	23,200	98
	Lake	173,400	171,000	99
	La Porte	37,400	36,900	99
	Marion	295,100	290,800	99
	Marshall	14,900	14,600	98
	Miami	13,700	13,400	98
	Montgomery	13,300	13,100	98
	Morgan	18,800	18,500	98
	Noble	13,400	13,100	98
	Ohio	1,900	1,900	100

**WTBS—(Continued)**  
**(Arbitron Data Continued)**

Net Weekly Circulation	State County	Total Households	TV Households	%
Between 5-24%	Orange	6,900	6,700	97
	Parke	6,100	6,000	98
	Pike	5,400	5,200	96
	Porter	44,900	44,300	99
	Posey	9,600	9,300	97
	Randolph	10,900	10,700	98
	Ripley	8,600	8,400	98
	St Joseph	87,700	86,500	99
	Scott	7,400	7,200	97
	Shelby	14,300	14,100	99
	Spencer	6,900	6,700	97
	Sullivan	8,200	8,000	98
	Tipton	6,300	6,200	98
	Union	2,400	2,300	96
	Vermillion	7,300	7,200	99
	Warren	3,000	2,900	97
	Washington	8,200	7,900	96
	Wayne	27,100	26,600	98
	Wells	9,200	9,000	98
	Whitley	9,500	9,400	99
<b>KANSAS</b>				
	Anderson	3,400	3,300	97
	Atchison	6,500	6,400	98
	Barber	2,900	2,800	96
	Barton	12,600	12,500	99
	Bourbon	6,700	6,600	99
	Brown	4,800	4,700	98
	Butler	17,500	17,300	99
	Chase	1,300	1,300	100
	Cherokee	9,000	8,900	99
	Cheyenne	1,500	1,500	100
	Clay	3,900	3,800	97
	Cloud	4,700	4,600	98
	Crawford	15,600	15,400	99
	Dickinson	8,100	8,000	99
	Elk	1,600	1,600	100
	Ellis	10,500	10,400	99
	Ford	9,900	9,800	99
	Franklin	8,900	8,800	99
	Graham	1,500	1,500	100
	Hamilton	1,000	1,000	100
	Harper	3,200	3,200	100
	Harvey	11,600	11,400	98
	Jackson	4,400	4,300	98
	Jefferson	5,800	5,700	98
	Jewell	2,000	1,900	95
	Johnson	116,400	115,800	99
	Kingman	3,400	3,400	100
	Leavenworth	18,600	18,400	99
	Lincoln	1,600	1,600	100
	Lyon	14,600	14,300	98
	Mc Pherson	10,600	10,400	98
	Marion	5,200	5,100	98
	Miami	8,300	8,200	99
	Morton	1,200	1,200	100
	Nemaha	4,200	4,100	98
	Osage	6,100	6,000	98
	Ottawa	2,300	2,200	96
	Pawnee	3,200	3,200	100
	Pottawatomie	6,000	5,900	98
	Pratt	4,300	4,200	98
	Rawlins	1,500	1,500	100
	Reno	26,000	25,700	99
	Republic	2,900	2,800	97
	Rush	1,700	1,700	100
	Shawnee	63,000	62,400	99
	Sheridan	1,300	1,300	100
	Sherman	3,000	3,000	100
	Stanton	800	800	100
	Sumner	9,800	9,700	99

**WTBS—(Continued)**  
**(Arbitron Data Continued)**

Net Weekly Circulation	State County	Total Households	TV Households	%
Between 5-24%	Wallace	700	700	100
	Washington	3,200	3,100	97
	Wichita	1,000	1,000	100
	Woodson	1,800	1,800	100
	Wyandotte	63,600	63,000	99
<b>KENTUCKY</b>				
	Adair	5,900	5,800	98
	Allen	5,800	5,700	98
	Ballard	3,400	3,400	100
	Barren	13,100	13,000	99
	Bath	3,600	3,500	97
	Boone	17,500	17,400	99
	Bourbon	7,000	6,900	99
	Bullitt	15,300	15,200	99
	Butler	4,300	4,200	98
	Calloway	12,100	12,000	99
	Campbell	28,600	28,500	100
	Carroll	3,500	3,500	100
	Clark	11,000	10,900	99
	Crittenden	3,400	3,400	100
	Garrard	4,100	4,000	98
	Grant	4,900	4,900	100
	Graves	13,200	13,100	99
	Grayson	8,300	8,200	99
	Hancock	2,900	2,900	100
	Harrison	5,400	5,400	100
	Hart	6,200	6,100	98
	Henderson	16,300	16,200	99
	Hickman	2,100	2,100	100
	Kenton	50,300	50,200	100
	Larue	4,600	4,600	100
	Lincoln	6,800	6,700	99
	Logan	9,700	9,600	99
	Lyon	2,600	2,600	100
	Mc Creary	5,600	5,500	98
	Mc Lean	3,600	3,600	100
	Madison	18,300	18,000	98
	Marion	5,900	5,900	100
	Marshall	10,400	10,300	99
	Mason	6,400	6,300	98
	Meade	7,900	7,900	100
	Menifee	1,600	1,600	100
	Mercer	7,400	7,300	99
	Metcalfe	3,800	3,800	99
	Montgomery	7,800	7,700	99
	Morgan	4,300	4,200	98
	Nelson	9,700	9,600	99
	Ohio	8,500	8,400	99
	Oldham	10,100	10,000	99
	Owsley	1,800	1,700	94
	Pendleton	3,900	3,900	100
	Rockcastle	5,200	5,100	98
	Russell	5,700	5,600	98
	Scott	8,000	7,900	99
	Simpson	5,500	5,400	98
	Todd	4,200	4,200	100
	Trigg	3,600	3,600	100
	Union	5,700	5,600	98
	Washington	3,400	3,400	100
	Webster	5,700	5,600	98
	Wolfe	2,500	2,400	96
	Woodford	6,600	6,500	98
<b>LOUISIANA</b>				
	Allen	7,600	7,400	97
	Bienville	6,200	6,100	98
	Caldwell	4,600	4,500	98
	Cameron	3,400	3,300	97
	Catahoula	4,500	4,300	96
	Claiborne	6,500	6,300	97
	East Feliciana	5,800	5,600	97

**WTBS—(Continued)**  
**(Arbitron Data Continued)**

Net Weekly Circulation	State County	Total Households	TV Households	%	
<b>Between 5-24%</b>	<b>LOUISIANA</b>				
	Evangeline	12,200	11,900	98	
	Grant	6,700	6,600	98	
	Jackson	6,800	6,700	99	
	Jefferson	179,500	178,400	99	
	La Salle	6,800	6,700	99	
	Livingston	23,900	23,500	98	
	Orleans	217,600	215,300	99	
	Richland	7,600	7,400	97	
	St Charles	14,200	14,000	99	
	St Tammany	50,500	49,900	99	
	Union	8,200	8,100	99	
	Washington	16,500	16,200	98	
	West Carroll	4,600	4,500	98	
	West Feliciana	2,700	2,600	96	
		<b>MASSACHUSETTS</b>			
		Bristol	180,400	178,300	99
		Essex	245,300	242,500	99
		Franklin	27,000	26,200	97
		Hampshire	49,000	47,900	98
	Middlesex	498,400	492,600	99	
	Nantucket	2,600	2,500	96	
	Norfolk	221,600	219,500	99	
	Plymouth	151,100	149,200	99	
	Suffolk	257,100	251,100	98	
	Worcester	242,300	239,000	99	
	<b>MARYLAND</b>				
	Anne Arundel	140,100	139,400	100	
	Baltimore	256,500	255,300	100	
	Calvert	14,000	13,800	99	
	Charles	26,900	26,600	99	
	Frederick	44,800	44,500	99	
	Garrett	10,000	9,800	98	
	Harford	53,700	53,400	99	
	Howard	53,000	52,700	99	
	Prince Georges	238,100	237,300	100	
	St Marys	22,100	21,900	99	
	Somerset	6,700	6,600	99	
	Talbot	11,000	10,900	99	
	Washington	41,400	41,100	99	
	Wicomico	25,600	25,400	99	
	<b>MAINE</b>				
	Androscoggin	37,100	36,500	98	
	Cumberland	86,400	85,100	98	
	Hancock	17,400	17,100	98	
	Kennebec	42,600	41,700	98	
	Knox	13,500	13,100	97	
	Lincoln	10,800	10,600	98	
	Oxford	18,900	18,600	98	
	Penobscot	48,200	47,300	98	
	Piscataquis	6,700	6,600	98	
	Somerset	16,400	16,000	98	
	York	58,200	57,400	99	
	<b>MICHIGAN</b>				
	Alcona	4,200	4,000	95	
	Alger	3,200	3,100	97	
	Allegan	30,000	29,600	99	
	Alpena	11,400	10,900	96	
	Antrim	6,400	6,300	98	
	Baraga	3,000	2,900	97	
	Barry	16,800	16,600	99	
	Bay	41,300	40,800	99	
	Benzie	4,500	4,400	98	
	Berrien	60,600	59,500	98	
	Calhoun	51,300	50,700	99	
	Cass	17,900	17,600	98	
	Charlevoix	7,900	7,700	97	
	Cheboygan	8,100	7,800	96	
	Clare	10,100	9,900	98	
	Clinton	18,600	18,400	99	

**WTBS—(Continued)**  
**(Arbitron Data Continued)**

Net Weekly Circulation	State County	Total Households	TV Households	%
<b>Between 5-24%</b>	Crawford	3,700	3,600	97
	Eaton	34,000	33,600	99
	Genesee	158,500	156,800	99
	Gladwin	8,400	8,200	98
	Gratiot	13,700	13,500	98
	Hillsdale	14,600	14,300	98
	Huron	13,300	13,000	98
	Ingham	98,200	96,800	99
	Ionia	16,800	16,600	99
	Iosco	11,400	11,200	98
	Kalamazoo	79,800	78,700	99
	Kent	170,500	167,700	98
	Leelanau	5,700	5,600	98
	Lenawee	30,800	30,300	98
	Livingston	35,700	35,300	99
	Macomb	245,300	243,900	99
	Mason	10,400	10,000	96
	Mecosta	12,200	11,900	98
	Menominee	9,500	9,300	98
	Midland	26,800	26,500	99
	Monroe	45,200	44,700	99
	Montcalm	17,800	17,500	98
	Montmorency	3,200	3,100	97
	Muskegon	55,700	54,900	99
	Newaygo	13,700	13,400	98
	Oakland	380,800	378,200	99
	Ogemaw	6,900	6,700	98
	Ontonagon	3,400	3,300	97
	Otsego	5,600	5,500	98
	Ottawa	56,300	55,500	98
	Presque Isle	5,200	5,000	96
	Roscommon	7,900	7,800	99
	Saginaw	77,900	77,000	99
	St Clair	49,500	48,800	99
	Shiawassee	23,800	23,500	99
	Tuscola	19,100	18,800	98
	Van Buren	25,300	25,000	99
	Washtenaw	98,900	96,600	98
	Wayne	804,600	795,100	99
	Wexford	10,000	9,800	98
	<b>MINNESOTA</b>			
	Anoka	71,500	71,300	100
	Becker	11,100	10,900	98
	Beltrami	11,400	10,900	96
	Benton	9,500	9,400	99
	Blue Earth	18,500	18,200	98
	Brown	10,200	10,000	98
	Carlton	10,500	10,400	99
	Carver	14,000	13,900	99
	Cass	8,400	8,000	96
	Chippewa	5,600	5,500	98
	Clay	17,200	17,100	99
	Clearwater	3,100	3,000	97
	Dakota	78,300	77,800	99
	Dodge	5,500	5,400	98
	Faribault	7,400	7,300	99
	Fillmore	7,900	7,800	99
	Freeborn	13,400	13,300	99
	Goodhue	14,600	14,400	99
	Grant	2,700	2,700	100
	Hennepin	387,800	384,300	99
	Houston	6,400	6,300	98
	Hubbard	5,800	5,500	96
	Itasca	16,600	16,300	98
	Kandiyohi	14,100	13,800	98
	Lac Qui Parle	3,800	3,700	97
	Lake	4,500	4,500	100
	Le Sueur	8,700	8,600	99
	Lincoln	3,000	2,900	97
	Lyon	9,000	8,800	98

# Georgia

## WTBS—(Continued) (Arbitron Data Continued)

Net Weekly Circulation	State County	Total Households	TV Households Households	%
<b>Between 5-24%</b>	Mc Leod	11,100	11,000	99
	Meeker	7,700	7,600	99
	Morrison	10,300	10,100	98
	Mower	15,000	14,900	99
	Nicollet	9,400	9,300	99
	Nobles	7,900	7,800	99
	Norman	3,300	3,200	97
	Olmsted	35,800	35,500	99
	Otter Tail	19,900	19,500	98
	Pine	7,600	7,400	97
	Pipestone	4,200	4,100	98
	Pope	4,600	4,500	98
	Ramsey	179,300	177,800	99
	Red Lake	1,800	1,800	100
	Redwood	6,700	6,500	97
	Renville	7,400	7,200	97
	Rice	15,800	15,600	99
	Rock	3,800	3,800	100
	Roseau	4,700	4,400	94
	Scott	16,300	16,200	99
	Sibley	5,500	5,400	98
	Stearns	35,800	35,300	98
	Stevens	3,800	3,700	97
	Swift	4,700	4,600	98
	Todd	9,400	9,100	97
	Traverse	1,800	1,800	100
	Wabasha	7,400	7,300	99
	Waseca	6,900	6,800	99
	Washington	42,200	41,900	99
	Wilkin	2,800	2,800	100
	Wright	21,600	21,300	99
	Yellow Medicine	4,700	4,500	96
	<b>MISSOURI</b>			
	Adair	9,400	9,300	99
	Andrew	5,300	5,200	98
	Atchison	3,200	3,200	100
	Barry	10,000	9,800	98
	Barton	4,700	4,600	98
	Boone	39,200	38,600	98
	Callaway	11,600	11,400	98
	Cape Girardeau	22,300	22,000	99
	Carroll	4,600	4,500	98
	Cass	19,300	19,100	99
	Chariton	4,000	3,900	97
	Christian	9,400	9,200	98
	Clark	3,000	2,900	97
	Clay	53,000	52,600	99
	Clinton	6,000	5,900	98
	Cooper	5,500	5,400	98
	Crawford	7,200	7,000	97
	Dade	3,100	3,100	100
	De Kalb	3,100	3,000	97
	Gasconade	5,300	5,200	98
	Gentry	3,100	3,000	97
	Henry	7,900	7,800	99
	Holt	2,700	2,600	96
	Howard	3,600	3,500	97
	Iron	4,000	3,900	97
	Jackson	243,900	240,900	99
	Jefferson	53,400	53,000	99
	Johnson	12,800	12,600	98
	Knox	2,100	2,100	100
	Laclede	9,800	9,600	98
	Lafayette	11,400	11,300	99
	Lawrence	11,700	11,500	98
	Lewis	3,900	3,800	97
	Mc Donald	6,000	5,900	98
	Mercer	1,700	1,700	100
	Miller	7,700	7,600	99
	Moniteau	4,400	4,300	98

## WTBS—(Continued) (Arbitron Data Continued)

Net Weekly Circulation	State County	Total Households	TV Households Households	%
<b>Between 5-24%</b>	Monroe	3,500	3,500	100
	Montgomery	4,200	4,100	98
	Morgan	5,900	5,800	98
	Newton	16,200	16,000	99
	Nodaway	7,800	7,700	99
	Oregon	4,000	3,800	95
	Perry	6,000	5,900	98
	Phelps	11,900	11,600	97
	Pike	6,000	5,900	98
	Platte	18,900	18,700	99
	Polk	7,200	7,000	97
	Putnam	2,200	2,200	100
	Ralls	3,500	3,500	100
	Randolph	9,600	9,500	98
	Ray	8,100	8,000	99
	St Charles	56,100	55,600	99
	Ste Genevieve	5,400	5,300	98
	St Francois	16,200	16,000	99
	St Louis	354,600	350,800	99
	Schuyler	2,000	1,900	95
	Scott	14,600	14,400	99
	Shelby	3,000	2,900	97
	Stone	7,300	7,100	97
	Sullivan	2,900	2,900	100
	Taney	9,800	9,600	98
	Texas	8,300	8,000	96
	Vernon	7,700	7,500	97
	Wayne	4,800	4,700	98
	Webster	7,500	7,300	97
	Worth	1,100	1,100	100
	St Louis City	169,500	167,600	99
	<b>MISSISSIPPI</b>			
	Amite	4,600	4,500	98
	Attala	7,000	6,900	99
	Benton	2,700	2,700	100
	Carroll	3,400	3,300	97
	Chickasaw	6,200	6,100	98
	Choctaw	3,200	3,100	97
	Clarke	6,400	6,300	98
	Copiah	9,100	9,000	99
	Covington	5,800	5,700	98
	De Soto	20,100	19,700	98
	Franklin	3,100	3,000	97
	Hancock	10,600	10,500	99
	Holmes	7,400	7,200	97
	Itawamba	7,900	7,800	99
	Jasper	6,100	6,000	98
	Lawrence	4,500	4,400	98
	Leake	6,900	6,800	99
	Lincoln	11,100	10,900	98
	Marion	9,300	9,100	98
	Marshall	10,000	9,800	98
	Newton	7,400	7,300	99
	Noxubee	4,100	4,000	98
	Panola	9,700	9,600	99
	Pearl River	13,100	12,900	98
	Quitman	3,900	3,800	97
	Rankin	27,100	26,800	99
	Scott	9,100	9,000	99
	Sharkey	2,300	2,200	96
	Smith	5,500	5,400	98
	Stone	3,400	3,400	100
	Walthall	4,800	4,700	98
	Webster	3,700	3,600	97
	Wilkinson	3,300	3,200	97
	Winston	6,800	6,700	99
	Yalobusha	5,100	5,000	98
	<b>MONTANA</b>			
	Big Horn	3,500	3,300	94
	Blaine	2,700	2,500	92

# Georgia

## WTBS—(Continued) (Arbitron Data Continued)

Net Weekly Circulation	State County	Total Households	TV Households Households	%
<b>Between 5-24%</b>	<b>MONTANA</b>			
	Broadwater	1,600	1,500	94
	Carter	600	600	100
	Cascade	31,500	30,900	98
	Chouteau	2,200	2,100	95
	Gallatin	18,400	17,700	96
	Garfield	600	500	83
	Golden Valley	400	400	100
	Granite	1,100	1,100	100
	Jefferson	3,100	3,000	97
	Judith Basin	1,000	900	90
	Lake	8,000	7,700	96
	Liberty	1,100	1,100	100
	Mc Cone	900	900	100
	Madison	2,200	2,200	100
	Meagher	800	800	100
	Musselshell	2,000	1,900	95
	Phillips	2,200	2,000	91
	Powder River	900	800	89
	Ravalli	10,300	10,000	97
	Sanders	3,800	3,500	93
	Silver Bow	14,500	14,200	98
	Stillwater	2,400	2,400	100
	Teton	2,500	2,400	96
	Toole	2,300	2,200	96
	Valley	3,800	3,600	95
	Wibaux	500	500	100
	<b>NORTH CAROLINA</b>			
	Alamance	38,000	37,700	99
	Alleghany	3,900	3,800	97
	Anson	8,900	8,700	98
	Beaufort	15,800	15,600	99
	Bladen	11,100	10,800	97
	Buncombe	66,300	65,500	99
	Burke	28,200	27,900	99
	Chatham	13,700	13,500	99
	Cherokee	7,700	7,500	97
	Chowan	5,000	4,900	98
	Cleveland	31,100	30,800	99
	Columbus	18,600	18,200	98
	Davidson	44,900	44,500	99
	Davie	10,000	9,800	98
	Duplin	15,000	14,700	98
	Durham	62,400	61,700	99
	Edgecombe	19,900	19,600	98
	Gaston	60,800	60,300	99
	Gates	3,100	3,000	97
	Granville	11,600	11,400	98
	Greene	5,500	5,400	98
	Harnett	22,300	22,000	99
	Henderson	27,800	27,400	99
	Hertford	7,800	7,700	99
	Hyde	2,100	2,000	95
	Iredell	32,400	32,100	99
	Jackson	9,400	9,200	98
	Johnston	28,600	28,200	99
	Lee	14,700	14,500	99
	Lenoir	22,400	22,100	99
	Mc Dowell	13,200	13,000	98
	Macon	9,500	9,200	97
	Madison	6,300	6,100	97
	Martin	9,400	9,300	99
	Mitchell	5,300	5,200	98
	Moore	22,600	22,200	98
	Nash	26,300	25,900	98
	Northampton	7,500	7,300	97
	Orange	32,000	31,500	98
	Pamlico	3,900	3,900	100
	Pasquotank	11,000	10,900	99
	Pender	8,800	8,600	98

## WTBS—(Continued) (Arbitron Data Continued)

Net Weekly Circulation	State County	Total Households	TV Households Households	%
<b>Between 5-24%</b>	Perquimans	3,800	3,800	100
	Person	10,800	10,700	99
	Pitt	35,900	35,400	99
	Randolph	37,400	37,000	99
	Robeson	34,700	34,100	98
	Rockingham	32,500	32,200	99
	Rowan	39,000	38,700	99
	Rutherford	21,200	21,000	99
	Stanly	19,300	19,100	99
	Stokes	13,200	13,000	98
	Surry	23,300	23,000	99
	Swain	4,000	3,900	98
	Tyrrell	1,400	1,400	100
	Union	26,800	26,500	99
Wayne	35,700	35,200	99	
Wilkes	23,100	22,800	98	
Wilson	23,600	23,300	99	
Yancey	5,700	5,500	96	
	<b>NORTH DAKOTA</b>			
	Barnes	5,100	5,100	100
	Benson	2,500	2,400	96
	Billings	400	400	100
	Bottineau	3,200	3,100	97
	Cass	37,300	37,000	99
	Cavalier	2,500	2,400	96
	Dickey	2,500	2,400	96
	Divide	1,200	1,200	100
	Eddy	1,300	1,300	100
	Emmons	2,000	2,000	100
	Foster	1,600	1,600	100
	Golden Valley	900	900	100
	Griggs	1,400	1,400	100
	Hettinger	1,500	1,500	100
	La Moure	2,300	2,300	100
	Logan	1,200	1,200	100
	Mc Henry	2,700	2,700	100
	Mc Intosh	1,900	1,800	97
	Mc Kenzie	2,700	2,700	100
	Mountrail	2,900	2,900	100
	Nelson	2,000	2,000	100
	Pierce	2,000	2,000	100
	Ransom	2,400	2,400	100
	Rolette	3,900	3,700	96
	Sargent	2,000	2,000	100
	Sheridan	1,000	1,000	100
	Traill	3,400	3,400	100
	<b>NEBRASKA</b>			
	Antelope	3,200	3,100	97
	Arthur	200	200	100
	Boone	2,600	2,600	100
	Box Butte	5,700	5,600	98
	Buffalo	14,000	13,800	99
	Butler	3,400	3,300	97
	Cass	8,100	8,000	99
	Cedar	4,000	4,000	100
	Cherry	2,600	2,600	100
	Clay	3,000	3,000	100
	Colfax	3,700	3,600	97
	Cuming	4,100	4,000	98
	Custer	5,200	5,100	98
	Dakota	6,600	6,600	100
	Dawson	8,900	8,800	99
	Deuel	1,000	1,000	100
	Dixon	2,600	2,600	100
	Dodge	13,900	13,800	99
	Douglas	160,000	158,500	99
	Dundy	1,200	1,200	100
	Franklin	1,700	1,700	100
	Furnas	2,600	2,500	96
	Garden	1,000	1,000	100



**WTBS—(Continued)**  
**(Arbitron Data Continued)**

Net Weekly Circulation	State County	Total Households	TV Households	%	
<b>Between 5-24%</b>	Garfield	1,000	1,000	100	
	Grant	300	300	100	
	Greeley	1,200	1,200	100	
	Hamilton	3,500	3,500	100	
	Hitchcock	1,500	1,500	100	
	Holt	5,200	5,000	96	
	Johnson	2,000	2,000	100	
	Kearney	2,700	2,700	100	
	Keith	3,900	3,900	100	
	Kimball	1,900	1,900	100	
	Knox	4,100	4,000	98	
	Loup	300	300	100	
	Madison	12,700	12,500	98	
	Nance	1,700	1,700	100	
	Nemaha	3,300	3,200	97	
	Otoe	6,000	5,900	98	
	Pawnee	1,500	1,500	100	
	Perkins	1,600	1,600	100	
	Phelps	3,600	3,600	100	
	Pierce	3,200	3,200	100	
	Red Willow	5,100	5,000	98	
	Saline	5,100	5,000	98	
	Saunders	6,900	6,800	99	
	Seward	5,800	5,700	98	
	Sherman	1,500	1,500	100	
	Stanton	2,500	2,500	100	
	Thomas	400	400	100	
	Valley	2,200	2,100	95	
	Washington	5,800	5,800	100	
	Wayne	3,400	3,400	100	
	<b>NEW HAMPSHIRE</b>				
		Belknap	17,900	17,700	99
		Cheshire	23,600	22,900	97
		Coos	13,000	12,800	98
		Hillsborough	110,300	108,900	99
		Merrimack	38,400	37,600	98
		Rockingham	80,100	79,100	99
		Sullivan	14,700	14,200	97
	<b>NEW JERSEY</b>				
		Bergen	314,800	312,600	99
		Burlington	132,400	131,100	99
		Camden	177,200	175,500	99
		Essex	300,900	296,500	99
		Gloucester	75,000	74,300	99
		Hudson	211,700	208,800	99
		Hunterdon	34,400	33,900	99
		Mercer	112,100	110,400	98
	Middlesex	217,400	215,500	99	
	Monmouth	195,300	193,100	99	
	Morris	146,700	145,500	99	
	Ocean	163,600	162,000	99	
	Passaic	160,300	158,400	99	
	Salem	24,700	24,300	98	
	Somerset	75,800	75,000	99	
	Sussex	44,400	43,700	98	
	Union	183,700	182,100	99	
<b>NEW MEXICO</b>					
	Bernalillo	181,600	178,600	98	
	Catron	1,000	900	90	
	De Baca	1,000	1,000	100	
	Guadalupe	1,500	1,400	93	
	Harding	400	400	100	
	Los Alamos	7,100	7,000	99	
	Rio Arriba	10,400	9,700	93	
	Sandoval	13,800	13,000	94	
	San Miguel	8,300	7,700	93	
	Santa Fe	32,700	31,700	97	
	Socorro	4,600	4,500	98	
	Taos	7,500	6,800	91	
	Valencia	14,100	13,900	99	

**WTBS—(Continued)**  
**(Arbitron Data Continued)**

Net Weekly Circulation	State County	Total Households	TV Households	%	
<b>Between 5-24%</b>	<b>NEVADA</b>				
		Churchill	6,000	5,900	98
		Clark	226,700	222,600	98
		Douglas	9,600	9,200	96
		Esmeralda	400	300	86
		Lyon	6,700	6,400	96
		Mineral	2,400	2,300	96
		Washoe	93,800	91,400	97
		White Pine	3,200	3,100	97
	<b>NEW YORK</b>				
		Cattaraugus	31,400	30,700	98
		Cayuga	28,900	28,300	98
		Chemung	34,500	33,800	98
		Chenango	18,500	18,100	98
		Clinton	27,000	26,600	99
		Cortland	17,000	16,700	98
		Erie	363,900	359,600	99
		Essex	14,100	13,800	98
		Franklin	16,100	15,700	98
		Hamilton	1,900	1,800	95
		Jefferson	33,100	32,600	98
		Lewis	8,800	8,600	98
		Monroe	268,700	264,900	99
		Montgomery	20,400	20,000	98
		Nassau	446,300	443,700	99
		New York	756,100	716,900	95
		Niagara	79,700	78,700	99
		Oneida East	57,100	56,200	99
		Oneida West	34,000	33,500	98
		Orleans	14,300	14,000	98
		Otsego	21,900	21,300	97
		Putnam	28,800	28,300	98
		Rensselaer	55,900	54,900	98
		Rockland	87,400	86,100	99
		St Lawrence	38,200	37,500	98
		Saratoga	60,100	59,300	99
		Schoharie	11,000	10,700	97
		Schuyler	6,600	6,400	97
		Steuben	37,600	36,700	98
		Suffolk	431,200	426,800	99
		Tioga	18,800	18,500	98
		Warren	20,800	20,300	98
		Washington	19,700	19,300	98
		Westchester	320,000	316,100	99
		Wyoming	13,800	13,600	99
		Yates	8,800	8,600	98
	<b>OHIO</b>				
	Adams	9,100	8,700	96	
	Ashland	16,700	16,500	99	
	Ashtabula	37,400	36,800	98	
	Auglaize	15,800	15,500	98	
	Belmont	31,800	31,300	98	
	Brown	12,100	11,700	97	
	Butler	97,800	96,600	99	
	Carroll	9,700	9,600	99	
	Champaign	12,800	12,600	98	
	Clark	54,300	53,700	99	
	Clermont	48,700	48,100	99	
	Clinton	13,300	13,100	98	
	Columbiana	41,400	40,800	99	
	Coshocton	13,900	13,500	97	
	Cuyahoga	566,200	559,400	99	
	Darke	20,400	20,100	99	
	Defiance	13,900	13,700	99	
	Delaware	20,600	20,400	99	
	Erie	29,300	28,900	99	
	Fairfield	35,700	35,300	99	
	Fayette	10,000	9,800	98	
	Franklin	352,000	347,700	99	
	Fulton	13,900	13,600	98	

**WTBS—(Continued)**  
**(Arbitron Data Continued)**

Net Weekly Circulation	State County	Total Households	TV Households Households	%
<b>Between 5-24%</b>	<b>OHIO</b>			
	Gallia	11,000	10,700	97
	Geauga	25,500	25,100	98
	Greene	45,200	44,700	99
	Hamilton	328,900	323,900	98
	Hancock	24,600	24,300	99
	Hardin	11,800	11,500	98
	Harrison	6,300	6,200	98
	Henry	10,300	10,200	99
	Highland	13,400	13,100	97
	Hocking	9,800	9,600	98
	Holmes	8,900	8,400	94
	Knox	17,400	17,100	98
	Lake	78,400	77,800	99
	Licking	46,200	45,600	99
	Lorain	95,600	94,600	99
	Lucas	176,800	174,800	99
	Madison	11,400	11,100	97
	Mahoning	102,400	101,300	99
	Medina	41,100	40,600	99
	Meigs	8,900	8,700	98
	Montgomery	219,700	217,500	99
	Morrow	9,900	9,800	99
	Ottawa	15,100	14,900	99
	Paulding	7,300	7,200	99
	Pickaway	14,600	14,400	99
	Pike	8,900	8,600	97
	Portage	48,200	47,700	99
	Preble	14,400	14,200	99
	Putnam	10,900	10,700	98
	Ross	24,200	23,700	98
	Sandusky	23,400	23,200	99
	Seneca	21,500	21,200	99
	Shelby	15,300	15,100	99
	Stark	139,100	137,300	99
	Summit	193,100	191,100	99
	Trumbull	87,900	86,900	99
	Union	10,900	10,700	98
	Van Wert	11,400	11,200	98
	Vinton	4,400	4,300	98
	Warren	35,700	35,200	99
	Wayne	35,200	34,300	97
	Williams	13,800	13,500	98
	Wood	39,600	39,100	99
	Wyandot	8,100	7,900	98
		<b>OKLAHOMA</b>		
	Adair	6,900	6,700	97
	Atoka	4,900	4,800	98
	Beaver	3,000	3,000	100
	Blaine	5,500	5,400	98
	Bryan	13,000	12,700	98
	Caddo	12,700	12,500	98
	Canadian	26,100	25,900	99
	Cherokee	12,400	12,200	98
	Cimarron	1,400	1,400	100
	Cleveland	59,900	59,200	99
	Coal	2,300	2,300	100
	Cotton	3,200	3,200	100
	Craig	5,600	5,500	98
	Creek	26,500	26,100	98
	Delaware	10,900	10,600	97
	Garvin	11,900	11,800	99
	Grady	17,000	16,800	99
	Greer	3,100	3,000	97
	Hughes	5,900	5,800	98
	Jefferson	3,500	3,500	100
	Johnston	4,000	3,900	98
	Kingfisher	5,900	5,900	100
	Lincoln	12,300	12,200	99
	Logan	11,400	11,300	99

**WTBS—(Continued)**  
**(Arbitron Data Continued)**

Net Weekly Circulation	State County	Total Households	TV Households Households	%	
<b>Between 5-24%</b>	Mc Clain	9,100	9,000	99	
	Major	3,500	3,400	97	
	Marshall	5,100	5,000	98	
	Mayes	13,800	13,600	99	
	Muskogee	27,500	27,100	99	
	Noble	4,900	4,900	100	
	Oklahoma	253,300	251,300	99	
	Okmulgee	15,400	15,200	99	
	Osage	16,600	16,500	99	
	Ottawa	13,300	13,200	99	
	Pawnee	7,000	6,900	99	
	Payne	24,900	24,600	99	
	Pontotoc	13,600	13,500	99	
	Pottawatomie	24,300	24,000	99	
	Roger Mills	2,200	2,100	95	
	Rogers	20,400	20,100	99	
	Seminole	11,100	11,000	99	
	Sequoyah	12,400	12,100	98	
	Wagoner	19,100	18,900	99	
		<b>OREGON</b>			
		Benton	24,000	22,400	93
		Clackamas	90,600	87,600	97
		Clatsop	12,300	11,600	94
		Columbia	13,300	12,800	96
		Coos	23,200	21,500	92
		Gilliam	800	700	88
		Jackson	52,600	50,800	97
		Josephine	25,700	24,200	94
		Malheur	9,800	9,400	96
		Marion	77,500	74,300	96
		Multnomah	234,700	226,000	96
		Sherman	800	800	100
		Umatilla	22,000	20,600	94
		Union	8,800	8,200	93
		Wasco	8,400	7,900	94
	Washington	105,100	102,700	98	
	Yamhill	21,100	20,100	95	
	<b>PENNSYLVANIA</b>				
	Adams	24,700	24,100	98	
	Allegheny	552,300	544,800	99	
	Armstrong	32,400	31,800	98	
	Beaver	73,600	72,700	99	
	Bedford	17,600	17,100	97	
	Blair	51,200	50,300	98	
	Bradford	23,700	23,200	98	
	Butler	55,600	54,900	99	
	Carbon	21,400	21,000	98	
	Centre	39,400	38,300	97	
	Chester	121,500	119,800	99	
	Clearfield	30,700	30,100	98	
	Dauphin	95,200	93,300	98	
	Delaware	201,200	199,500	99	
	Fayette	61,100	59,700	98	
	Franklin	44,200	42,800	97	
	Greene	15,600	15,200	97	
	Indiana	32,900	32,200	98	
	Jefferson	19,200	18,800	98	
	Lancaster	140,000	135,200	97	
	Lawrence	39,000	38,300	98	
	Luzerne	131,300	129,400	99	
	Lycoming	44,300	42,900	97	
	Mercer	47,100	46,300	98	
	Monroe	30,900	30,300	98	
	Montour	6,000	5,800	97	
	Northumberland	39,900	38,800	97	
	Perry	14,500	14,100	97	
	Snyder	12,500	12,000	96	
	Somerset	30,900	30,200	98	
	Sullivan	2,200	2,100	95	
	Susquehanna	14,600	14,300	98	

**WTBS—(Continued)**  
**(Arbitron Data Continued)**

Net Weekly Circulation	State County	Total Households	TV Households Households	%
<b>Between 5-24%</b>	Union	11,000	10,500	95
	Washington	82,100	80,800	98
	Wayne	14,800	14,300	97
	Westmoreland	147,800	145,900	99
	Wyoming	10,100	9,900	98
	York	125,600	123,300	98
	<b>RHODE ISLAND</b>			
	Bristol	15,500	15,400	99
	Kent	57,800	57,300	99
	Providence	214,500	211,800	99
	Washington	35,200	34,600	98
	<b>SOUTH CAROLINA</b>			
	Abbeville	8,600	8,500	98
	Allendale	3,800	3,700	97
	Anderson	54,600	54,000	99
	Bamberg	6,100	6,000	98
	Calhoun	4,400	4,300	98
	Cherokee	14,900	14,700	99
	Clarendon	9,600	9,300	97
	Colleton	12,000	11,700	98
	Dillon	10,300	10,100	98
	Edgefield	6,100	6,000	98
	Fairfield	6,700	6,500	97
	Greenwood	22,700	22,500	99
	Jasper	5,500	5,400	98
	Lancaster	20,200	20,000	99
	Laurens	18,400	18,200	99
	Lee	6,000	5,800	97
	Marion	12,000	11,700	98
	Newberry	12,100	11,900	98
	Oconee	20,300	20,100	99
	Orangeburg	30,100	29,400	98
	Pickens	30,600	30,200	99
	Saluda	6,000	5,900	98
	Spartanburg	79,900	79,100	99
	Union	11,200	11,100	99
	Williamsburg	12,800	12,400	97
	York	41,800	41,300	99
	<b>SOUTH DAKOTA</b>			
	Bennett	1,000	1,000	100
	Bon Homme	3,200	3,100	97
	Brookings	8,900	8,800	99
	Brown	14,500	14,400	99
	Clay	5,000	4,900	98
	Corson	1,500	1,400	93
	Custer	2,700	2,600	96
	Douglas	1,400	1,400	100
	Edmunds	1,800	1,800	100
	Grant	3,400	3,300	97
	Harding	600	600	100
	Hutchinson	3,400	3,300	97
	Hyde	800	800	100
	Jerauld	1,100	1,100	100
	Jones	600	600	100
	Kingsbury	2,600	2,600	100
	Lake	4,200	4,200	100
	Lawrence	7,700	7,600	99
	Lincoln	5,200	5,100	98
	Mc Pherson	1,500	1,500	100
	Marshall	2,000	1,900	95
	Meade	7,600	7,500	99
	Miner	1,400	1,400	100
	Perkins	1,800	1,700	94
	Roberts	3,900	3,800	97
	Sanborn	1,200	1,200	100
	Shannon	2,500	2,300	92
	Turner	3,500	3,500	100
	Union	4,300	4,300	100
	<b>TENNESSEE</b>			
	Bedford	10,700	10,600	99

**WTBS—(Continued)**  
**(Arbitron Data Continued)**

Net Weekly Circulation	State County	Total Households	TV Households Households	%
<b>Between 5-24%</b>	Benton	6,100	6,000	98
	Blount	31,300	31,100	99
	Cheatham	8,800	8,700	99
	Chester	4,700	4,600	98
	Cumberland	12,100	11,900	98
	Davidson	189,200	188,300	100
	Decatur	4,400	4,300	98
	De Kalb	5,600	5,500	98
	Dickson	12,200	12,100	99
	Fentress	5,600	5,500	98
	Gibson	18,800	18,600	99
	Grundy	4,900	4,800	98
	Hancock	2,300	2,300	100
	Hardeman	8,100	8,000	99
	Haywood	6,700	6,600	98
	Henderson	8,600	8,500	99
	Houston	2,300	2,300	100
	Humphreys	6,200	6,200	100
	Jefferson	12,500	12,400	99
	Johnson	5,400	5,300	98
	Lauderdale	9,000	8,900	99
	Lawrence	12,900	12,800	99
	Lincoln	10,100	10,000	99
	Loudon	11,400	11,300	99
	Mcminn	15,900	15,800	99
	Mc Nairy	9,200	9,100	99
	Macon	6,100	6,000	98
	Marion	9,200	9,100	99
	Marshall	7,800	7,700	99
	Mauzy	19,700	19,500	99
	Meigs	2,800	2,800	100
	Monroe	10,700	10,600	99
	Polk	4,900	4,800	98
	Robertson	14,000	13,900	99
	Rutherford	33,900	33,700	99
	Shelby	283,000	281,100	99
	Smith	5,700	5,600	98
	Stewart	3,700	3,700	100
	Sumner	33,300	33,000	99
	Tipton	11,800	11,700	99
	Trousdale	2,400	2,400	100
	Wayne	5,200	5,100	98
	Weakley	12,300	12,200	99
	White	7,700	7,600	99
	Williamson	23,700	23,500	99
	Wilson	22,700	22,500	99
	<b>TEXAS</b>			
	Anderson	15,100	14,800	98
	Archer	3,100	3,100	100
	Austin	8,000	7,800	97
	Bandera	3,700	3,700	100
	Bastrop	11,900	11,600	97
	Baylor	1,900	1,900	100
	Blanco	2,400	2,400	100
	Brazoria	68,200	67,600	99
	Brooks	2,800	2,700	96
	Burleson	5,200	5,000	96
	Caldwell	8,600	8,400	98
	Callahan	5,100	5,000	98
	Camp	3,900	3,800	97
	Carson	2,400	2,400	100
	Cass	11,500	11,300	98
	Cherokee	15,300	14,900	98
	Clay	4,100	4,100	100
	Cochran	1,500	1,500	100
	Coleman	4,300	4,200	98
	Collin	66,100	65,300	99
	Colorado	7,600	7,400	97
	Comal	17,100	16,900	99
	Concho	1,100	1,100	100

**Georgia**

**WTBS—(Continued)**  
**(Arbitron Data Continued)**

Net Weekly Circulation	State County	Total Households	TV Households Households	%
<b>Between 5-24%</b>	<b>TEXAS</b>			
	Cooke	11,300	11,200	99
	Crosby	2,800	2,800	100
	Dallas	684,500	679,300	99
	Denton	68,700	68,000	99
	De Witt	7,200	7,000	97
	Donley	1,600	1,600	100
	Duval	4,200	4,100	98
	Ector	51,800	51,400	99
	Ellis	24,100	23,800	99
	El Paso	163,900	162,500	99
	Erath	10,200	10,100	99
	Falls	7,300	7,200	99
	Fannin	10,200	10,000	98
	Fayette	8,100	7,700	95
	Fisher	2,100	2,100	100
	Fort Bend	63,800	62,900	99
	Galveston	79,400	78,500	99
	Garza	1,900	1,900	100
	Gillespie	6,400	6,200	97
	Goliad	2,000	1,900	95
	Gonzales	6,000	5,900	98
	Guadalupe	19,600	19,200	98
	Hardin	16,000	15,700	98
	Harris	1,035,500	1,026,100	99
	Harrison	20,200	19,900	98
	Hartley	1,400	1,400	100
	Haskell	2,900	2,900	100
	Henderson	22,200	21,800	98
	Hidalgo	96,200	94,500	98
	Hockley	8,400	8,300	99
	Hood	10,500	10,400	99
	Houston	8,500	8,200	96
	Hudspeth	800	800	100
	Hunt	24,500	24,100	98
	Irion	500	500	100
	Jack	3,100	3,100	100
	Jackson	5,000	4,900	98
	Jasper	12,500	12,300	98
	Jeff Davis	600	600	100
	Jim Wells	12,500	12,300	98
	Johnson	31,600	31,300	99
	Karnes	4,600	4,500	98
	Lampasas	5,400	5,300	98
	Lavaca	7,700	7,400	96
	Lee	4,800	4,700	98
	Leon	5,100	4,900	96
Liberty	20,300	19,900	98	
Limestone	8,500	8,300	98	
Llano	5,400	5,300	98	
Lubbock	79,800	79,100	99	
Lynn	2,700	2,700	100	
Mc Lennan	69,400	68,700	99	
Mcmullen	300	300	100	
Matagorda	15,900	15,600	98	
Medina	8,700	8,500	98	
Milam	9,000	8,800	98	
Montague	7,300	7,200	99	
Montgomery	60,400	59,300	98	
Morris	5,500	5,400	98	
Navarro	15,200	14,900	98	
Newton	5,100	5,000	97	
Oldham	700	700	100	
Orange	31,400	31,100	99	
Palo Pinto	10,000	9,800	98	
Panola	8,600	8,400	98	
Parker	20,100	19,900	99	
Polk	12,200	11,900	98	
Presidio	1,800	1,700	94	
Real	1,000	1,000	100	

**WTBS—(Continued)**  
**(Arbitron Data Continued)**

Net Weekly Circulation	State County	Total Households	TV Households Households	%	
<b>Between 5-24%</b>	Red River	6,500	6,300	97	
	Refugio	3,200	3,200	100	
	Robertson	6,100	6,000	98	
	Rusk	17,000	16,700	98	
	Sabine	4,100	4,000	98	
	San Augustine	3,300	3,200	97	
	San Patricio	20,300	19,900	98	
	San Saba	2,500	2,400	96	
	Shelby	9,500	9,300	98	
	Smith	56,200	55,500	99	
	Sterling	400	400	100	
	Tarrant	385,800	382,900	99	
	Taylor	43,500	43,100	99	
	Titus	8,900	8,700	98	
	Travis	212,200	209,700	99	
	Tyler	8,000	7,800	97	
	Victoria	27,000	26,500	98	
	Washington	8,900	8,600	97	
	Wharton	15,300	15,000	98	
	Wilbarger	6,200	6,200	100	
	Williamson	36,800	36,200	98	
	Wood	11,300	11,100	98	
	Young	8,600	8,500	99	
	<b>UTAH</b>				
	Cache	20,600	20,100	98	
	Davis	50,100	49,600	99	
	Duchesne	4,600	4,400	96	
	Emery	4,100	4,000	98	
	Garfield	1,200	1,100	92	
	Iron	6,500	6,100	94	
	Juab	1,800	1,800	100	
	Millard	4,400	4,300	98	
	Morgan	1,600	1,600	100	
	Rich	700	700	100	
	Salt Lake	239,100	235,700	99	
	Sevier	5,300	5,200	98	
	Summit	4,700	4,600	98	
	Uintah	8,400	8,100	96	
	Utah	70,700	69,400	98	
	Washington	10,700	10,100	94	
Weber	54,700	54,000	99		
<b>VIRGINIA</b>					
Accomack	11,500	11,300	98		
Amherst	9,700	9,500	98		
Arlington	126,900	126,200	99		
Bath	2,000	2,000	100		
Bedford	14,800	14,600	99		
Bland	2,200	2,100	95		
Botetourt	8,700	8,600	99		
Brunswick	4,900	4,800	98		
Carroll	9,600	9,400	98		
Charlotte	4,000	3,900	98		
Chesterfield	62,000	61,700	100		
Craig	1,600	1,600	100		
Dinwiddie	21,100	20,800	99		
Essex	3,200	3,100	97		
Fairfax	259,100	258,200	100		
Franklin	12,700	12,500	98		
Frederick	20,200	20,000	99		
Giles	6,100	6,000	98		
Grayson	9,000	8,900	99		
Greensville	4,900	4,800	98		
Halifax	12,000	11,800	98		
Hanover	18,400	18,100	98		
Henrico	74,200	73,600	99		
Isle Of Wight	7,900	7,800	99		
James City	12,000	11,800	98		
King William	3,500	3,500	100		
Loudoun	23,000	22,700	99		
Louisa	6,700	6,500	98		

# Georgia

## WTBS—(Continued) (Arbitron Data Continued)

Net Weekly Circulation	State County	Total Households	TV Households	%
<b>Between 5-24%</b>	Lunenburg	4,100	4,000	98
	Northampton	5,400	5,300	98
	Nottoway	5,100	5,000	98
	Orange	7,100	7,000	98
	Patrick	6,400	6,300	98
	Prince Edward	5,000	4,900	98
	Prince William	59,500	59,100	99
	Pulaski	12,800	12,700	99
	Richmond	2,500	2,500	100
	Rockingham	27,000	26,700	99
	Scott	8,500	8,300	98
	Shenandoah	11,100	11,000	99
	Spotsylvania	19,800	19,600	99
	Stafford	15,500	15,300	99
	Sussex	3,400	3,300	97
	Norfolk City	91,900	91,100	99
	Portsmouth City	36,500	36,200	99
	Richmond City	85,600	84,900	99
	Suffolk City	16,200	15,900	98
	<b>VERMONT</b>			
	Addison	10,700	10,400	97
	Bennington	13,400	13,100	98
	Caledonia	10,200	10,000	98
	Chittenden	44,000	43,300	98
	Franklin	12,700	12,600	99
	Lamoille	6,800	6,700	99
	Orange	9,000	8,800	98
	Rutland	22,700	22,100	97
	Washington	20,200	19,800	98
	Windham	15,600	14,900	95
	Windsor	21,100	20,500	97
	<b>WASHINGTON</b>			
	Benton	41,000	39,700	97
	Chelan	19,900	19,100	96
	Clallam	21,600	20,700	96
	Clark	79,500	77,400	97
	Franklin	13,300	12,900	97
	Grays Harbor	25,900	24,300	94
	Jefferson	7,600	7,300	96
	King	548,500	529,200	96
	Kitsap	63,800	62,200	97
	Kittitas West	2,000	1,900	95
	Klickitat	6,300	5,900	94
	Lewis	22,200	21,100	95
	Lincoln	3,800	3,700	97
	Mason	14,100	13,700	97
	Okanogan	12,800	12,000	94
	Pierce	199,300	194,100	97
	Skamania	3,100	2,900	93
	Snohomish	143,900	140,000	97
	Spokane	140,600	136,100	97
	Thurston	56,500	54,900	97
	Wahkiakum	1,400	1,300	93
	Walla Walla	17,800	16,700	94
	Whatcom	44,500	42,600	96
	Yakima	67,700	64,700	96
	<b>WISCONSIN</b>			
	Adams	5,400	5,200	96
	Ashland	6,400	6,300	98
	Barron	15,600	15,100	97
	Brown	67,700	67,100	99
	Buffalo	5,400	5,300	98
	Calumet	11,400	11,200	98
	Chippewa	18,500	18,200	98
	Clark	12,300	11,900	97
	Columbia	17,500	17,100	98
	Crawford	6,100	6,000	98
	Dane	133,800	130,800	98
	Dodge	26,600	26,100	98
	Door	10,600	10,500	99

## WTBS—(Continued) (Arbitron Data Continued)

Net Weekly Circulation	State County	Total Households	TV Households	%
<b>Between 5-24%</b>	Douglas	16,600	16,400	99
	Florence	1,400	1,400	100
	Fond Du Lac	31,500	31,000	98
	Forest	3,500	3,400	97
	Green	12,100	11,900	98
	Green Lake	7,300	7,100	97
	Iowa	7,500	7,300	97
	Jackson	6,400	6,200	97
	Jefferson	24,100	23,800	99
	Kenosha	44,800	44,300	99
	Kewaunee	6,900	6,800	99
	La Crosse	34,700	34,200	99
	Lafayette	6,200	6,100	98
	Langlade	7,500	7,300	97
	Lincoln	10,800	10,600	98
	Manitowoc	29,900	29,600	99
	Marathon	41,400	40,900	99
	Marquette	15,500	15,300	99
	Marquette	5,400	5,200	96
	Milwaukee	371,800	367,000	99
	Monroe	13,000	12,700	98
	Oconto	11,500	11,300	98
	Oneida	12,900	12,600	97
	Outagamie	47,500	47,100	99
	Ozaukee	24,600	24,300	99
	Portage	20,600	20,200	98
	Price	6,400	6,200	97
	Richland	6,600	6,400	97
	Rock	51,800	51,100	99
	Rusk	5,900	5,700	97
	St Croix	16,100	15,900	99
	Sauk	17,100	16,600	97
	Shawano	13,900	13,700	99
	Sheboygan	37,200	36,800	99
	Taylor	6,400	6,200	97
	Vernon	9,900	9,600	97
	Vilas	7,500	7,300	97
	Walworth	27,200	26,800	99
	Washburn	5,700	5,600	98
	Washington	30,700	30,400	99
	Waukesha	100,200	99,200	99
	Waupaca	16,400	16,200	99
	Waushara	8,100	7,900	98
	Wood	29,100	28,700	99
	<b>WEST VIRGINIA</b>			
	Berkeley	19,300	19,100	99
	Braxton	5,600	5,500	98
	Cabell	41,800	41,500	99
	Doddridge	2,800	2,800	100
	Gilmer	3,000	2,900	97
	Grant	3,800	3,700	97
	Hampshire	5,900	5,800	98
	Hardy	3,800	3,700	97
	Mason	10,100	10,000	99
	Monroe	4,800	4,600	96
	Pocahontas	3,900	3,700	95
	Preston	11,300	11,100	98
	Ritchie	4,500	4,400	98
	Roane	5,600	5,500	98
	Summers	5,600	5,400	96
	Tucker	3,400	3,300	97
	Wirt	2,000	2,000	100
	<b>WYOMING</b>			
	Fremont	13,200	12,800	97
	Johnson	2,600	2,500	96
	Laramie	28,600	28,100	98

# Georgia

## WAGA-TV , Atlanta (Arbitron Data Continued)

Net Weekly Circulation	State County	Total Households	TV Households	%
<b>50% &amp; Over</b>	<b>GEORGIA</b>			
	Union	4,100	4,000	98
	Upson	9,600	9,500	99
	Walton	11,600	11,400	99
	White	4,200	4,100	98
	Whitfield	24,700	24,500	99
<b>Between 25-49%</b>	<b>ALABAMA</b>			
	Calhoun	44,100	43,700	99
	Chambers	14,500	14,300	99
	Cherokee	7,200	7,100	99
	<b>GEORGIA</b>			
	Coffee	9,900	9,700	98
	Fannin	6,000	5,900	98
	Hancock	2,900	2,800	97
	Monroe	5,400	5,300	98
	Stephens	8,100	8,000	99
Washington	6,400	6,200	97	
<b>NORTH CAROLINA</b>	Clay	2,800	2,700	96
<b>Between 5-24%</b>	<b>ALABAMA</b>			
	Clay	4,800	4,700	98
	<b>GEORGIA</b>			
	Bibb	56,400	55,800	99
	Catoosa	14,200	14,100	99
	Colquitt	12,900	12,700	98
	Crawford	2,400	2,300	96
	Crisp	7,100	6,900	97
	Elbert	7,000	6,900	99
	Franklin	6,000	5,900	98
	Harris	6,300	6,200	98
	Hart	6,800	6,700	99
	Houston	28,900	28,600	99
	Jones	6,600	6,500	98
	Lowndes	25,500	25,000	98
	Macon	4,900	4,800	98
	Murray	8,000	7,900	99
	Peach	7,200	7,100	99
	Sumter	10,100	9,900	98
	Taliaferro	800	800	100
	Taylor	2,600	2,500	96
	Tift	11,700	11,500	98
	Walker	20,100	19,900	99
	Wilkes	4,000	3,900	97
	Wilkinson	3,600	3,500	97
	<b>NORTH CAROLINA</b>			
	Macon	9,500	9,200	97
	<b>TENNESSEE</b>			
	Polk	4,900	4,800	98

## WGNX , Atlanta (Arbitron Data Continued)

Net Weekly Circulation	State County	Total Households	TV Households	%
<b>Between 5-24%</b>	<b>ALABAMA</b>			
	Chambers	14,500	14,300	99
	Cherokee	7,200	7,100	99
	Clay	4,800	4,700	98
	De Kalb	22,100	21,900	99
	<b>GEORGIA</b>			
	Banks	3,600	3,500	97
	Catoosa	14,200	14,100	99
	Chattooga	7,800	7,700	99
	Crawford	2,400	2,300	96
Dade	4,200	4,200	100	
Elbert	7,000	6,900	99	
Gilmer	4,400	4,300	98	
Hart	6,800	6,700	99	
Heard	2,300	2,300	100	
Houston	28,900	28,600	99	
Lumpkin	4,000	4,000	100	
Monroe	5,400	5,300	98	
Murray	8,000	7,900	99	
Peach	7,200	7,100	99	
Pike	3,200	3,100	97	
Rabun	4,200	4,100	98	
Stephens	8,100	8,000	99	
Taylor	2,600	2,500	96	
Towns	2,500	2,500	100	
Walker	20,100	19,900	99	
Wilkes	4,000	3,900	97	

## COMMUNICATIONS DAILY

*THE ONLY DAILY NEWS SERVICE  
FOR THE  
TELECOMMUNICATIONS INDUSTRY*

**Call collect for more information—  
202-872-9200**

Published by Television Digest, Inc.

# Georgia

## WSB-TV , Atlanta (Arbitron Data Continued)

Net Weekly Circulation	State County	Total Households	TV Households Households	%	
<b>Between 25-49%</b>	<b>ALABAMA</b>				
	Chambers	14,500	14,300	99	
	<b>GEORGIA</b>				
	Bibb	56,400	55,800	99	
	Chattooga	7,800	7,700	99	
	Crisp	7,100	6,900	97	
	Fannin	6,000	5,900	98	
	Hancock	2,900	2,800	97	
	Jones	6,600	6,500	98	
	Murray	8,000	7,900	99	
	Oglethorpe	3,400	3,300	97	
	Schley	1,100	1,100	100	
	Stephens	8,100	8,000	99	
	Sumter	10,100	9,900	98	
	Tift	11,700	11,500	99	
Whitfield	24,700	24,500	98		
	<b>NORTH CAROLINA</b>				
	Clay	2,800	2,700	96	
<b>Between 5-24%</b>	<b>ALABAMA</b>				
	Clay	4,800	4,700	98	
	De Kalb	22,100	21,900	99	
	Etowah	39,600	39,300	99	
	<b>GEORGIA</b>				
	Ben Hill	6,300	6,100	97	
	Berrien	5,100	5,000	98	
	Coffee	9,900	9,700	98	
	Colquitt	12,900	12,700	98	
	Cook	4,800	4,700	98	
	Crawford	2,400	2,300	96	
	Dodge	6,000	5,900	98	
	Elbert	7,000	6,900	99	
	Franklin	6,000	5,900	98	
	Harris	6,300	6,200	98	
	Houston	28,900	28,600	99	
	Laurens	13,600	13,300	98	
	Lowndes	25,500	25,000	98	
	Peach	7,200	7,100	99	
	Talbot	2,000	1,900	97	
	Taliaferro	800	800	100	
	Taylor	2,600	2,500	96	
	Telfair	4,000	3,900	98	
	Thomas	13,200	13,000	98	
	Washington	6,400	6,200	97	
	Worth	6,300	6,200	98	
		<b>NORTH CAROLINA</b>			
		Cherokee	7,700	7,500	97
		Macon	9,500	9,200	97
		<b>TENNESSEE</b>			
		Polk	4,900	4,800	98

## WXIA-TV , Atlanta (Arbitron Data Continued)

Net Weekly Circulation	State County	Total Households	TV Households Households	%
<b>50% &amp; Over</b>	<b>GEORGIA</b>			
	Rockdale	15,600	15,400	99
	Spalding	17,800	17,600	99
	Troup	19,200	18,900	98
	Upson	9,600	9,500	99
	Walton	11,600	11,400	99
	White	4,200	4,100	98
<b>Between 25-49%</b>	<b>GEORGIA</b>			
	Baldwin	11,600	11,400	98
	Banks	3,600	3,500	97
	Ben Hill	6,300	6,100	97
	Bibb	56,400	55,800	99
	Chattooga	7,800	7,700	99
	Hancock	2,900	2,800	97
	Houston	28,900	28,600	99
	Jeff Davis	4,300	4,200	98
	Jones	6,600	6,500	98
	Laurens	13,600	13,300	98
	Madison	7,200	7,100	99
	Murray	8,000	7,900	99
	Oglethorpe	3,400	3,300	97
	Putnam	4,100	4,000	98
	Stephens	8,100	8,000	99
	Telfair	4,000	3,900	98
	Towns	2,500	2,500	100
	Union	4,100	4,000	98
	Whitfield	24,700	24,500	99
	Wilkes	4,000	3,900	97
	<b>NORTH CAROLINA</b>			
	Clay	2,800	2,700	96
<b>Between 5-24%</b>	<b>ALABAMA</b>			
	Chambers	14,500	14,300	99
	De Kalb	22,100	21,900	99
	Etowah	39,600	39,300	99
	<b>GEORGIA</b>			
	Bleckley	3,700	3,600	97
	Coffee	9,900	9,700	98
	Crawford	2,400	2,300	96
	Crisp	7,100	6,900	97
	Dodge	6,000	5,900	98
	Elbert	7,000	6,900	99
	Fannin	6,000	5,900	98
	Franklin	6,000	5,900	98
	Grady	7,400	7,300	99
	Harris	6,300	6,200	98
	Irwin	3,400	3,300	97
	Lowndes	25,500	25,000	98
	Peach	7,200	7,100	99
	Pulaski	3,200	3,100	97
	Talbot	2,000	1,900	97
Taliaferro	800	800	100	
Toombs	8,800	8,600	98	
Wilkinson	3,600	3,500	97	

The new tax law can help  
finance your sale.  
A phone call will tell you how.

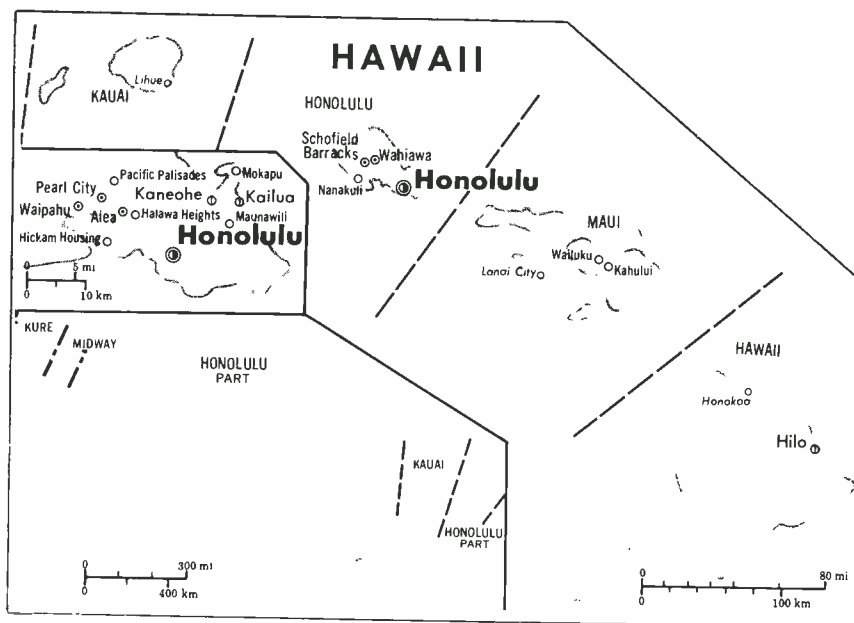
**THE  
TED HEPBURN  
COMPANY**

**Ted Hepburn, President   Todd Hepburn, Vice-President**  
325 Garden Road, Palm Beach, Florida 33480 (305) 863-8995  
P.O. Box 42401, Cincinnati, Ohio 45242 (513) 791-8730

**WTVM , Columbus  
(Arbitron Data Continued)**

Net Weekly Circulation	State County	Total Households	TV Households Households	%
Between 5-24%	<b>ALABAMA</b>			
	Crenshaw	5,300	5,200	98
	Houston	30,700	30,500	99
	Jefferson	262,800	261,200	99
	Marion	12,100	12,000	99
	<b>GEORGIA</b>			
	Bibb	56,400	55,800	99
	Decatur	9,000	8,900	98
	Dodge	6,000	5,900	98
	Jones	6,600	6,500	98
Lamar	4,600	4,500	98	
Monroe	5,400	5,300	98	
Pike	3,200	3,100	97	
Telfair	4,000	3,900	98	
Twiggs	3,300	3,200	97	





Market	Arbitron ADI TV Households	Rank
Honolulu .....	*	*
Hilo .....	*	*
Waituku .....	*	*

**Market Area Commercial TV Stations**

KBFD (32), KGMB (9), KHAI-TV (20), KHNL (13), KHON-TV (2), KITV (4), KMGH (26)  
 KGMD-TV (9), KHAW-TV (11), KHBC-TV (2), KHVO (13)  
 KAI-TV (7), KGMV (3), KMAU (12)

**Hawaii Station Status as of October 1, 1987**

	VHF	UHF	TOTAL
Commercial Television Stations	11	3	14
Educational Television Stations	2	0	2
	13	3	16

**ARBITRON DOES NOT HAVE  
 WEEKLY CIRCULATION DATA FOR HAWAII**

# Hawaii—Hilo

## KGMD-TV

Ch. 9

(Satellite of KGMB, Honolulu)

**Network Service:** CBS.

**Licensee:** Lee Enterprises Inc., 130 E. 2nd St., Davenport, IA 52801.

**Studio:** 58 Manaolana Place, Hilo, HI 96720.

**Telephones:** 808-944-5200, Honolulu; 808-935-6221, Hilo.

**Technical Facilities:** Channel No. 9 (186-192 MHz). Authorized power: 9.68-kw visual, 1.71-kw aural. Antenna: Minus 290-ft. above av. terrain, 258-ft. above ground, 1120-ft. above sea level.

Latitude	19°	43'	00"
Longitude	155°	08'	13"

**Transmitter:** 58 Manaolana Place.

**Ownership:** Lee Enterprises Inc. See Group Ownership of Television Stations.

**Began Operation:** May 15, 1955.

**Represented (sales):** Katz Television.

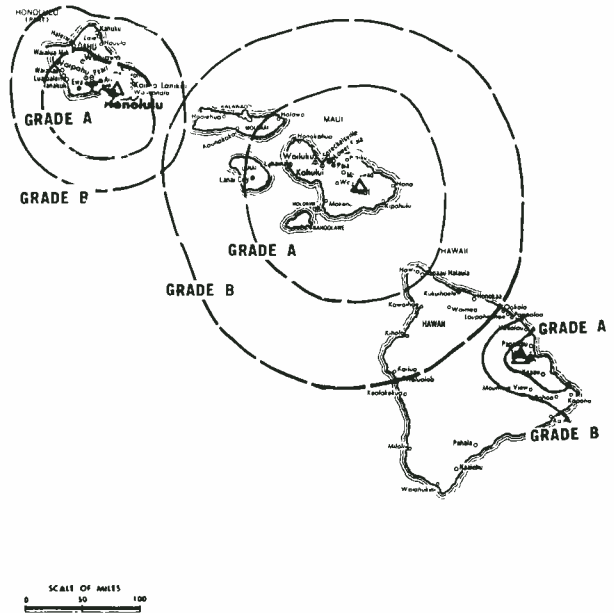
**Represented (engineering):** David Steel & Associates.

**Personnel:**

LEE CARSON, general manager.

**Rates:** Sold in combination with KGMB, Honolulu & KGMV, Waikiki with rates applying to simultaneous telecasts on all three stations.

**NETWORK BASE HOURLY RATE:** Bonus to KGMB, Honolulu.



KGMD-TV BPCT-4894 Granted 1/5/76

© American Map Corp., 14244

# Hawaii—Hilo

## KHAW-TV

Ch. 11

(Satellite of KHON-TV, Honolulu)

**Network Service:** NBC.

**Licensee:** Burnham Bcstg. Co., One Magnificent Mile, Suite 1400, Chicago, IL 60611.

**Studio:** 1170 Auahi St., Honolulu, HI 96814.

**Telephone:** 808-531-8585.

**Technical Facilities:** Channel No. 11 (198-204 MHz). Authorized power: 2.09-kw visual, 0.275-kw aural. Antenna: Minus 823-ft. above av. terrain, 80-ft. above ground, 90-ft. above sea level.

Latitude	19°	43'	56"
Longitude	155°	04'	09"

**Transmitter:** Naniloa Hotel, Hilo.

**News Services:** AP, CNN.

**Ownership:** Burnham Bcstg. Co. See Group Ownership of Television Stations.

**Began Operation:** November 27, 1961.

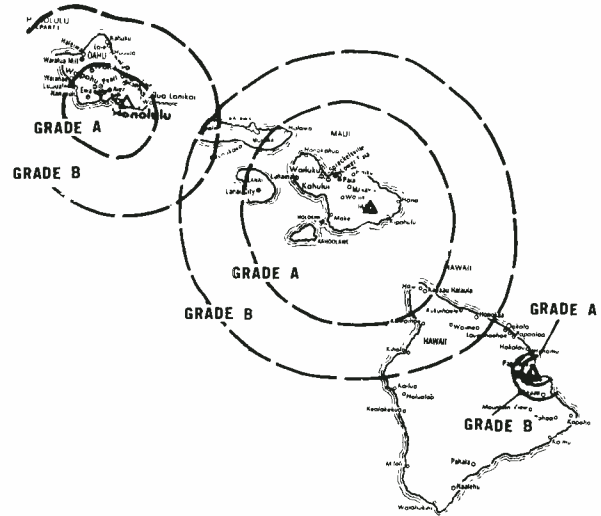
**Represented (sales):** Harrington, Righter & Parsons Inc.

**Personnel:**

See KHON-TV, Honolulu.

**Rates:** Sold in combination with KHON-TV, Honolulu & KAI-TV Waikiki with rates applying to simultaneous telecasts on all stations.

**NETWORK BASE HOURLY RATE:** Bonus to KHON-TV, Honolulu.



KHAW-TV BPCT-3246 Granted 10/17/63

© American Map Corp., 14244

# Hawaii—Hilo

## KHVO

Ch. 13

(Satellite of KITV, Honolulu)

**Network Service:** ABC.

**Licensee:** Tak Communications, 10800 Tara Dr., Potomac, MD 20854.

**Studio:** Naniloa Hotel, Hilo, HI 96720.

**Telephone:** 808-935-8289.

**Technical Facilities:** Channel No. 13 (210-216 MHz). Authorized power: 4.68-kw visual, 1.59-kw aural. Antenna: Minus 823-ft. above av. terrain, 80-ft. above ground, 90-ft. above sea level.

Latitude	19°	43'	57"
Longitude	155°	04'	04"

**Transmitter:** Naniloa Hotel, Hilo, HI.

**Ownership:** Tak Communications Inc., 100%. See Group Ownership of Television Stations.

**Began Operation:** May 15, 1960.

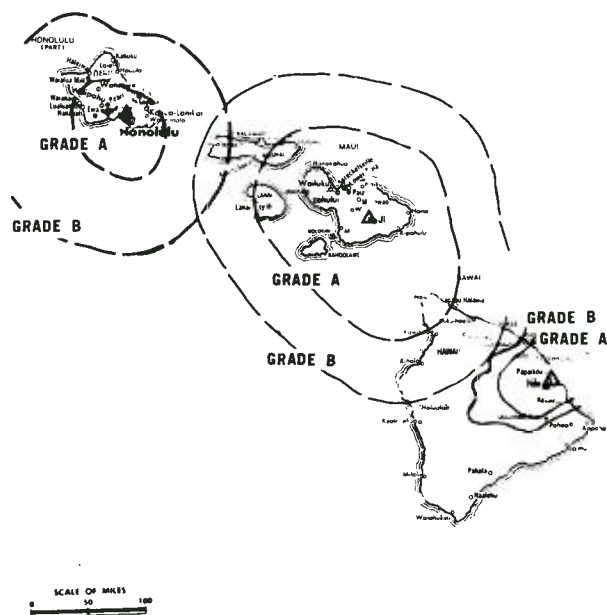
**Represented (sales):** Seltel Inc.

**Represented (legal):** Leventhal, Senter & Lerman.

**Personnel:**  
See KITV, Honolulu

**Rates:** Sold in combination with KITV, Honolulu.

**NETWORK BASE HOURLY RATE:** Included with KITV, Honolulu.



KHVO BPCT-3077 Granted 9/6/62

© American Map Corp., 14244

# Hawaii—Hilo

## KHBC-TV

Ch. 2

**Network Service:** None, independent.

**Licensee:** Kona-Hilo Bcstg. Corp., Box 4250, Hilo, HI 96720.

**Studio:** 400 Hualani Street, Hilo, HI 96720.

**Technical Facilities:** Channel No. 2 (54-60 MHz). Authorized power: 2.31-kw max. visual, 0.231-kw max. aural. Antenna: Minus 574-ft. above av. terrain, 142-ft. above ground, 148-ft. above sea level.

Latitude	19°	43'	51"
Longitude	155°	04'	11"

**Transmitter:** 71 Banyan Dr., Hilo Hawaiian Hotel, Hilo.

**Satellite Earth Station:** Harris, 7-meter; Drake receivers.

**News Services:** CNN.

**Ownership:** William N. Evans, pres.-treas., 100%; Nancy Ross, v.p.; Julie Naras, secy. Evans owns KKON(AM) & KOAS(FM) Kealahou, HI.

**Began Operation:** August 22, 1983. Sale to Hilo Bcstg. (Marvin Chupack, et al.) by Trustee in Bankruptcy approved by FCC Jan. 31, 1986. Sale to present owner approved by FCC April 24, 1987. Began operation as KHBC-TV April 14, 1986.

**Represented (legal):** Hall, Dicker, Lawler, Kent & Friedman.

### Personnel:

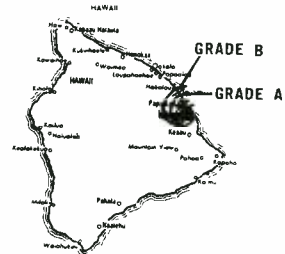
WILLIAM N. EVANS, president.

ABE LAGADON, station manager.

GERRI SHIMADA, office manager, programmer.

DERRICK UMEMOTO, sales manager.

the  
Kona-Hilo  
Broadcasting  
System  
Stulu



SCALE OF MILES  
0 50 100

KHBC-TV BMPCT-830316KE Granted 5/27/83

© American Map Corp., No. 14244

**Highest 30 Sec. Rate:** \$90.

## Hawaii—Honolulu

**KBFD**

**Ch. 32**

**Network Service:** None, independent.

**Licensee:** The Allen Bcstg. Corp., 1750 Kalakaua Ave., Honolulu, HI 96826.

**Studio:** 1188 Bishop St., Penthouse 1, Honolulu, HI 96813.

**Telephone:** 808-521-8066.

**Technical Facilities:** Channel No. 32 (578-584 MHz). Authorized power: 145-kw max. visual, 14.5-kw max. aural. Antenna: 424-ft. above av. terrain, 390-ft. above ground, 413-ft. above sea level.

Latitude	21°	18'	49"
Longitude	157°	51'	43"

**Transmitter:** 1188 Bishop St.

**Ownership:** Kea Sung Chung, chmn.-pres., 65.0%; Ok Soon Chung, v.p.-treas., 10.0%; Jaeh Hoon Chung, secy., 15.0%; June Ho Chung, 10.0%.

**Began Operation:** March 24, 1986.

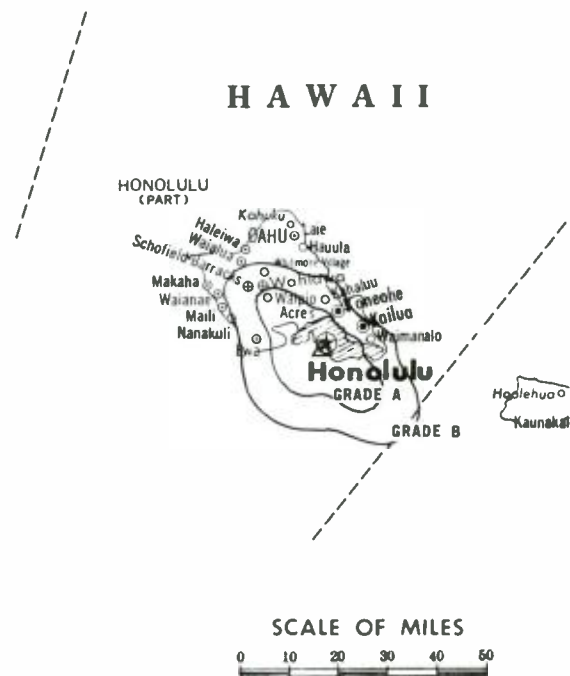
**Represented (legal):** Hardy & Popham.

**Represented (engineering):** Comsearch Inc.

**Personnel:**  
KEA SUNG CHUNG, president & general manager.

**Highest One Hour Rate:** \$500.

**Highest 30 Sec. Rate:** \$150.



KBFD BMPCT—851024KG Granted 11/27/85

© American Map Corp., No. 14244

# Hawaii—Honolulu

## KGMB

Ch. 9

(Also operates satellite KGMD-TV, Hilo and semi-satellite KGMV, Wailuku, Maui)

**Network Service:** CBS.

**Licensee:** Lee Enterprises Inc., 130 E. 2nd St., Davenport, IA 52801.

**Studio:** 1534 Kapiolani Blvd., Honolulu, HI 96814.

**Telephone:** 808-944-5200.

**Technical Facilities:** Channel No. 9 (186-192 MHz). Authorized power: 209-kw visual, 29.5-kw aural. Antenna: Minus 170-ft. above av. terrain, 436-ft. above ground, 441-ft. above sea level.

Latitude	21°	17'	45.7"
Longitude	157°	50'	35.7"

**Transmitter:** 1534 Kapiolani Blvd.

**Satellite Earth Stations:** Scientific-Atlanta, 10-meter C-band; Cosmos, 4.5-meter C-band; Stratos, 4.5-meter C-band; Scientific-Atlanta receivers.

**News Service:** UPI.

**Ownership:** Lee Enterprises Inc. See Group Ownership of Television Stations.

**Began Operation:** December 1, 1952. Sale of Consolidated Amusement Corp. and its 75.45% interest to Hialand Development Corp. approved Dec. 3, 1958 by FCC (**Television Digest**, Vol. 14:40, 41, 46). Sale of 75.45% to Honolulu Star-Bulletin approved Dec. 22, 1959 (Vol. 15:52). Sale by Honolulu Star-Bulletin approved May 5, 1965 (Vol. 4:42, 5:19). Transfer of control from the Standard Corp. to the Heftels approved Oct. 1, 1972. Sale to present owner by the Heftels approved by FCC Jan. 27, 1977 (Vol. 16:37).

**Represented (sales):** Katz Television.

**Represented (legal):** Kobayashi, Watanabe, Sugita, Kawashima & Goda.

**Represented (engineering):** David Steel & Associates.

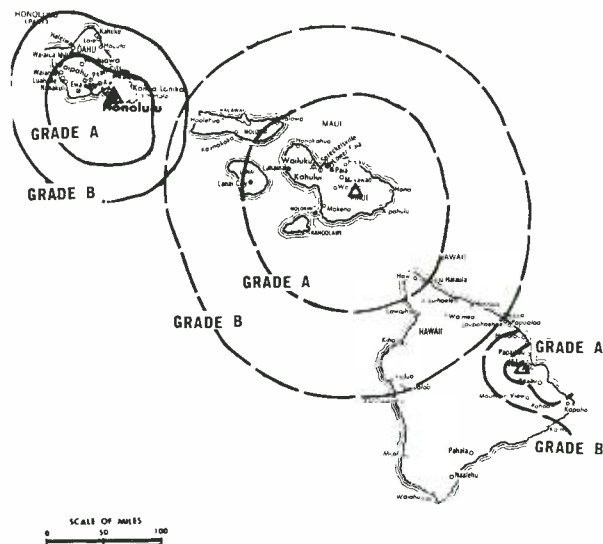
**Personnel:**

LEE CARLSON, general manager.

ED WONG, controller.

LOREN NEUHARTH, general sales & marketing manager.

PHIL ARNONE, program director.



KGMB BPCT-3610 Granted 10/19/65

© American Map Corp., 14244

JOHN WRAY, promotion manager.

NICK CARTER, manager, production.

JAMES DONEY, director, community affairs/human resources.

ROD SHIMABUKURO, chief engineer.

**Highest One Hour Rate:** \$4500.

**Highest 30 Sec. Rate:** \$900.

**NETWORK BASE HOURLY RATE:** \$700.

**Note:** Above rates include satellite operation of KGND-TV, Hilo, KGMV, Wailuku, & translators K69BZ Lihue & K57BI Waimea.

# Hawaii—Honolulu

## KHAI-TV

Ch. 20

**Network Service:** None, independent.

**Licensee:** Honolulu Family TV Ltd. Partnership, Debtor in Possession, Osborne Office Center, Suite 260, Chattanooga, TN 37411.

**Studio:** 735 Sheridan St., Honolulu, HI 96814.

**Telephone:** 808-943-1169.

**Technical Facilities:** Channel No. 20 (506-512 MHz). Authorized power: 537-kw max. visual, 63-kw max. aural. Antenna: Minus 150-ft. above av. terrain, 320-ft. above ground, 330-ft. above sea level.

Latitude	21°	17'	56"
Longitude	157°	50'	44"

**Transmitter:** 735 Sheridan St., Honolulu.

**Ownership:** Media Central Inc., gen. partner, 51%; Honolulu TV 20 Ltd. Partnership, ltd. partner, 49%. See Media Central Inc. in Group Ownership of TV Stations.

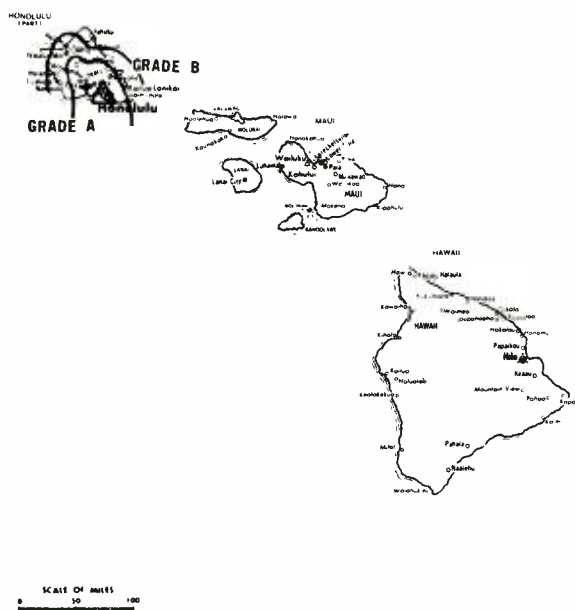
**Began Operation:** December 30, 1983. Sale to present owners approved by FCC Jan. 18, 1985.

**Represented (legal):** Seymour M. Chase, P.C.

**Represented (engineering):** A. D. Ring & Associates.

**Personnel:**

DANIEL KAWAKAMI, general manager.  
GREGG MUELLER, general sales manager.  
SAM SUGANO, program director.



KHAI-TV BNPCT-830110KF Granted 10/7/83

©American Map Corp., No. 14244

**Highest One Hour Rate: \$800.**

**Highest 30 Sec. Rate: \$175.**



# Hawaii—Honolulu

## KHON-TV

Ch. 2

(Also operates satellites KAIH-TV, Wailuku & KHAW-TV, Hilo)

**Network Service:** NBC.

**Licensee:** Burnham Bcstg. Co. Ltd. Partnership, One Magnificent Mile, Suite 1400, Chicago, IL 60611.

**Studio:** 1170 Auahi St., Suite 501, Honolulu, HI 96814.

**Business Office:** 615 Piikoi St., Suite 501, Honolulu, HI 96814.

**Telephone:** 808-531-8585.

**Technical Facilities:** Channel No. 2 (54-60 MHz). Authorized power: 100-kw visual, 20-kw aural. Antenna: 60-ft. above av. terrain, 500-ft. above ground, 506-ft. above sea level.

Latitude	21°	17'	39"
Longitude	157°	50'	18"

**Transmitter:** Century Center, 1750 Kalakaua Ave.

**Multichannel TV Sound:** Stereo & separate audio program.

**Satellite Earth Stations:** Harris, 6.1-meter; Harris receivers.

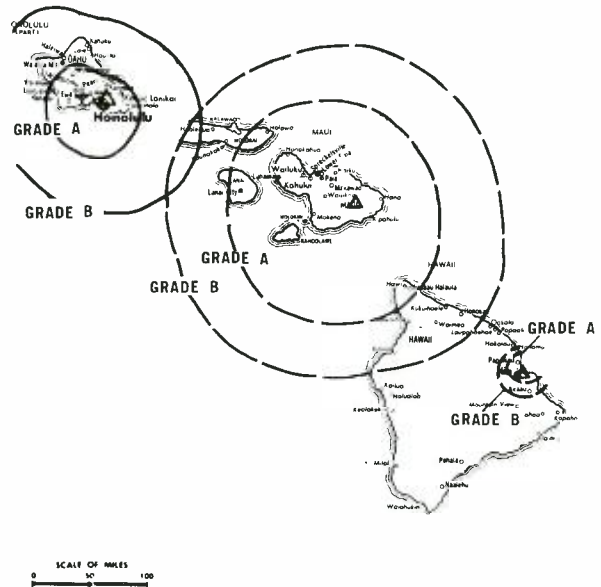
**News Services:** AP, CNN.

**Ownership:** Burnham Bcstg. Co., 100%. See Group Ownership of Television Stations.

**Began Operation:** December 15, 1952. Sale to present owners by Des Moines Register & Tribune approved by FCC Aug. 23, 1985 (**Television Digest**, Vol. 25:6). Previously, merger of Des Moines Register & Tribune Co. with McCoy Bcstg. Co. approved by FCC March 8, 1979. Sale to McCoy by Pacific & Southern Co. Inc. approved Jan. 17, 1973. Previously, merger with Jupiter Bcstg. of Georgia, surviving corp., later known as Pacific & Southern Bcstg. Co. Inc., approved Nov. 15, 1967 (Vol. 7:47). Assignment to Pacific & Southern Co. Inc. approved Dec. 15, 1967. Previous sale by co-owners Advertising Publishing Co. Ltd. & John D. Keating approved April 28, 1965 (Vol. 4:42). Sale to Advertiser Publishing Co. Ltd. and Island Bcstg. Co. by Herbert Richards approved by FCC June, 1953 (Vol. 9:26).

**Represented (sales):** Harrington, Righter & Parsons Inc.

**Represented (legal):** Fisher, Wayland, Cooper & Leader.



KHON-TV BPCT-4966 Granted 7/13/77

© American Map Corp., 14244

### Personnel:

WILLIAM L. SNYDER, president & general manager.  
MICHAEL ROSENBERG, director of sales & station manager.  
KENT BAKER, news director.  
JACK KELLNER, director, community affairs.  
WILLIAM HAYES, director of engineering.  
ALAN L. HOFFMAN, program manager.  
DENNIS CHRISTIANSON, promotion director.  
JIM MCCORMICK, production manager.

**Highest 30 Sec. Rate: \$2000.**

**NETWORK BASE HOURLY RATE: \$525.**

# Hawaii—Honolulu

## KHNL

Ch. 13

**Network Service:** None, independent.

**Licensee:** King Broadcasting Co., 333 Dexter Ave. N, Seattle, WA 98109.

**Studio:** 150-B Puuhale Rd., Honolulu, HI 96819.

**Telephone:** 808-847-3246.

**Technical Facilities:** Channel No. 13 (210-216 MHz). Authorized power: 316-kw visual, 46.8-kw aural. Antenna: 22-ft. above av. terrain, 500-ft. above ground, 505-ft. above sea level.

Latitude	21°	17'	09.0"
Longitude	157°	50'	18.5"

**Transmitter:** 2005 Kalia Rd., Honolulu.

**Satellite Earth Station:** In operation.

**News Service:** UPI.

**Ownership:** King Bcstg. Co. See Group Ownership of Television Stations.

**Began Operation:** July 4, 1962. Sale by Hawaiian Paradise Park Corp. approved by FCC Sept. 21, 1967. Sale to Mid-Pacific Television Assoc. by Richard Eaton approved Nov. 28, 1979. FCC approved sale to present owner May 5, 1986.

**Represented (sales):** Blair Television.

**Represented (legal):** Fletcher, Heald, & Hildreth.

**Represented (engineering):** Hammett & Edison Inc.

**Personnel:**

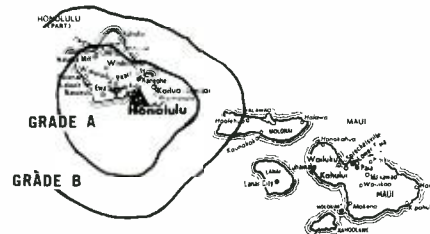
RICK BLANGIARDI, vice president & general manager.

DANIEL SCHMIDT, program director.

JOHN L. FINK, general sales manager.

TERRY JOINER, marketing director.

MICHAEL EINSTEIN, creative director.



SCALE OF MILES  
0 50 100

KHNL BPCT—810522KH Granted 6/15/81

© American Map Corp., No. 14244

**Highest One Hour Rate:** \$2000.

**Highest 30 Sec. Rate:** \$350.

# Hawaii—Honolulu

## KITV

Ch. 4

(Rebroadcast by KMAU, Wailuku & KHVO, Hilo)

**Network Service:** ABC.

**Licensee:** Tak Communications, 10800 Tara Drive, Potomac, MD 20854.

**Studio:** 1290 Ala Moana Blvd., Honolulu, HI 96814.

**Telephone:** 808-545-4444. **TWX:** KITV 723-8387.

**Technical Facilities:** Channel No. 4 (66-72 MHz). Authorized power: 100-kw visual, 20-kw aural. Antenna: 45-ft. above av. terrain, 495-ft. above ground, 500-ft. above sea level.

Latitude	21°	17'	37"
Longitude	157°	50'	34"

**Transmitter:** Ala Moana Hotel, 410 Atkinson Dr., Honolulu.

**News Service:** AP.

**Ownership:** Tak Communications Inc., 100%. See Group Ownership of Television Stations.

**Began Operation:** April 16, 1954. Sale to Television Corp. of America by American Bcstg. Stations Inc. (WMT, Cedar Rapids, IA, interlocking with WMT-TV & Dolph Petty Bcstg. approved Jan. 11, 1956 (*Television Digest*, Vol. 11:46; 12:2). Sale to Kaiser Bcstg. by Television Corp. of America (Albert Zugsmith interests) which operated station as KULA-TV, approved June 11, 1958 (Vol. 14:19, 24). Kaiser sale to Berger group, approved Dec. 18, 1964 (Vol. 4:41, 51). Lawrence S. Berger & assoc. sale to Starr Bcstg. Group approved June 15, 1979. Sale to present owner including KHVO, Hilo & KMAU, Wailuku, HI approved Jan. 27, 1987 (Vol. 26:46).

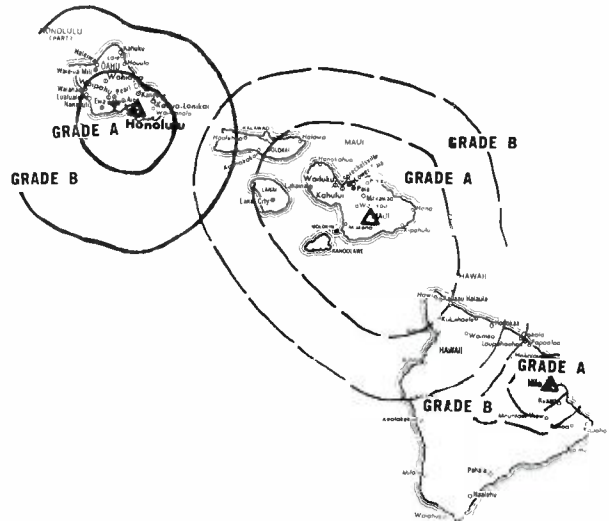
**Represented (sales):** Seltel Inc

**Represented (legal):** Leventhal, Senter & Lerman.

**Represented (engineering):** Hammett & Edison Inc.

**Personnel:**

RICHARD T. GRIMM, general manager.  
DAVE MOORE, chief engineer.  
MUNEO HAMADA, business manager.



KITV BPCT-4921 Granted 7/2/76

© American Map Corp., 14244

PAUL UDELL, news director.  
BOB TURNER, program director.  
CHARLIE RILEY, production manager.  
JOE LOEWENHARDT, commercial production manager.

**Highest One Hour Rate:** \$4500.

**Highest 30 Sec. Rate:** \$650.

**NETWORK BASE HOURLY RATE:** \$500.

# Hawaii—Honolulu

## KMGT

Ch. 26

**Network Service:** None, independent.

**Licensee:** Mauna Kea Bcstg. Co., 10880 Wilshire Blvd., Suite 2007, Los Angeles, CA 90024.

**Studio:** 970 N. Kalaheo Ave., Honolulu, HI 96734.

**Telephone:** 808-254-5826.

**Technical Facilities:** Channel No. 26 (542-548 MHz). Authorized power: 99.3-kw max. visual, 9.93-kw max. aural. Antenna: 2110-ft. above av. terrain, 100-ft. above ground, 2540-ft. above sea level.

Latitude	21°	19'	49.2"
Longitude	157°	45'	24.1"

Holds CP for change to 75.9-kw max. visual, 7.59-kw max. aural, 2120-ft. above av. terrain, 60-ft. above ground, 2500-ft. above sea level. BPCT-850305KF.

**Transmitter:** Wiliwilinui Ridge, Honolulu.

**Satellite Earth Station:** In operation; Uniden receivers.

**News Service:** UPI.

**Ownership:** Saul Levine, pres., 80%; F. E. Wilson, v.p., 20%; Anita L. Levine, secy.-treas. S. Levine & Wilson have interest in KKG0(FM), Los Angeles.

**Began Operation:** December 23, 1982.

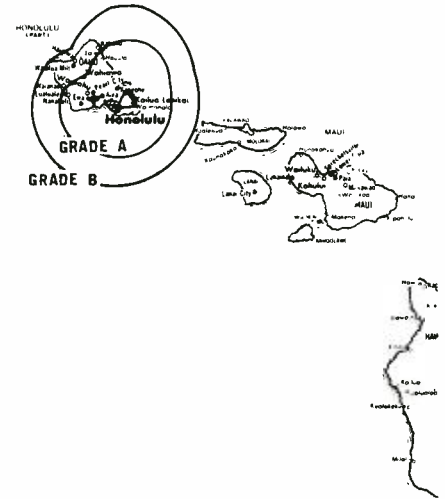
**Represented (sales):** Adam Young Inc.

**Represented (legal):** Cohn & Marks.

**Personnel:**

LINDA MANOWN, sales manager.

GARRETT NAKAHODO, program director.



KMGT BPCT-850305KF Granted 5/28/85

© American Map Corp., No. 14244

**Highest 30 Sec. Rate: \$400.**

# Hawaii—Wailuku

## KAIJ-TV

Ch. 7

(Satellite of KHON-TV, Honolulu)

**Network Service:** NBC.

**Licensee:** Burnham Bcstg. Co. Ltd. Partnership, One Magnificent Mile, Suite 1400, Chicago, IL 60611.

**Studio:** 1170 Auahi Street, Honolulu, HI 96814.

**Telephone:** 808-531-8585.

**Technical Facilities:** Channel No. 7 (174-180 MHz). Authorized power: 29.8-kw visual, 5.89-kw aural. Antenna: 5940-ft. above av. terrain, 75-ft. above ground, 10,025-ft. above sea level.

Latitude	20°	42'	41"
Longitude	156°	15'	26"

**Transmitter:** Mt. Haleakala, Maui.

**News Services:** AP, CNN.

**Ownership:** Burnham Bcstg. Co., 100%. See Group Ownership of Television Stations.

**Began Operation:** November 19, 1958.

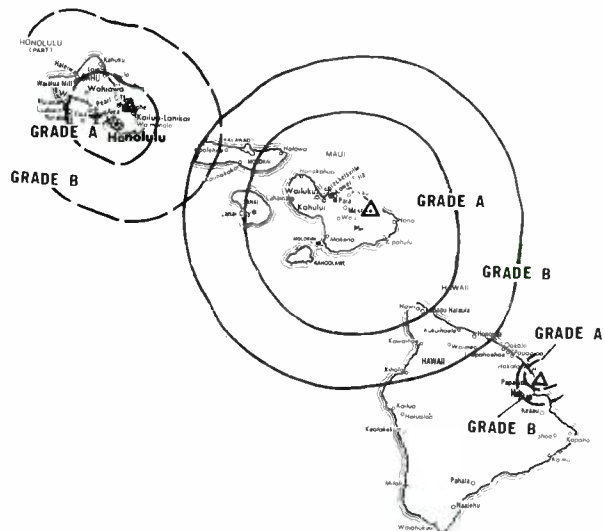
**Represented (sales):** Harrington, Righter & Parsons Inc.

**Personnel:**

See KHON-TV, Honolulu.

**Rates:** Sold in combination with KHON-TV Honolulu, KHAW-TV Hilo & K550Z Lihue, with rates applying to simultaneous telecasts on all stations.

**NETWORK BASE HOURLY RATE:** Bonus to KHON-TV, Honolulu.



KAIJ-TV BPCT-2906 Granted 10/20/61

© American Map Corp., 14244

# Hawaii—Wailuku

## KGMV

Ch. 3

(Satellite of KGMB, Honolulu)

**Network Service:** CBS.

**Licensee:** Lee Enterprises Inc., 130 E. 2nd St., Davenport, IA 52801.

**Studio:** 1534 Kapiolani Blvd., Honolulu, HI 96814.

**Telephone:** 808-944-5200.

**Technical Facilities:** Channel No. 3 (60-66 MHz). Authorized power: 14.1-kw visual, 2.69-kw aural. Antenna: 5950-ft. above av. terrain, 60-ft. above ground, 10,054-ft. above sea level.

Latitude	20°	42'	41"
Longitude	156°	15'	35"

**Transmitter:** Mt. Haleakala, Maui.

**News Service:** UPI.

**Ownership:** Lee Enterprises Inc. See Group Ownership of Television Stations.

**Began Operation:** April 24, 1955. Sale to present owner by Heftel Bcstg. approved by FCC Sept. 10, 1985. Previous sale by John S. Young approved by FCC March 7, 1974. Previous sale to Young by Pacific Bcstg. (Glasman interests) after they took over all properties from Honolulu Star-Bulletin approved May 5, 1965 (*Television Digest*, Vol. 4:42; 5:19).

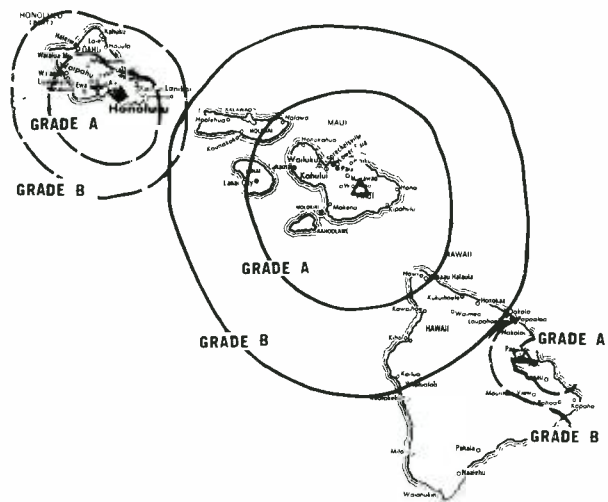
**Represented (sales):** Katz Television.

**Represented (engineering):** David Steel & Associates.

**Personnel:**

LEE CARLSON, general manager.

**Rates:** Sold in combination with KGMB Honolulu & satellite KGMD-TV Hilo, with rates applying to simultaneous telecasts on all three stations.



KGMV BMPCT-2821 Granted 2/25/55

© American Map Corp., 14244

**NETWORK BASE HOURLY RATE:** Bonus to KGMB, Honolulu.

# Hawaii—Wailuku

## KMAU

Ch. 12

(Satellite of KITV, Honolulu)

**Network Service:** ABC.

**Licensee:** Tak Communications, 10800 Tara Dr., Potomac, MD 20854.

**Studio:** 1290 Ala Moana Blvd., Honolulu, HI 96814.

**Technical Facilities:** Channel No. 12 (204-210 MHz). Authorized power: 30-kw visual, 4.36-kw aural. Antenna: 2.5° mechanical tilt, 6000-ft. above av. terrain, 100-ft. above ground, 10,000-ft. above sea level.

Latitude	20°	42'	43"
Longitude	156°	15'	26"

Holds CP for change to 52.2-kw max. visual, 11.5-kw max. aural, 5755-ft. above av. terrain, 46-ft. above ground, 9956-ft. above sea level.

**Transmitter:** Haleakala Crater.

**Ownership:** Tak Communications Inc., 100%. See Group Ownership of Television Stations.

**Began Operation:** December 4, 1955. Sale to Shamrock Bcstg. by Maui Publishing Co. Ltd. approved by FCC March 27, 1978. Shamrock sold to Tak Communications Jan. 27, 1987 (*Television Digest*, Vol. 26:46).

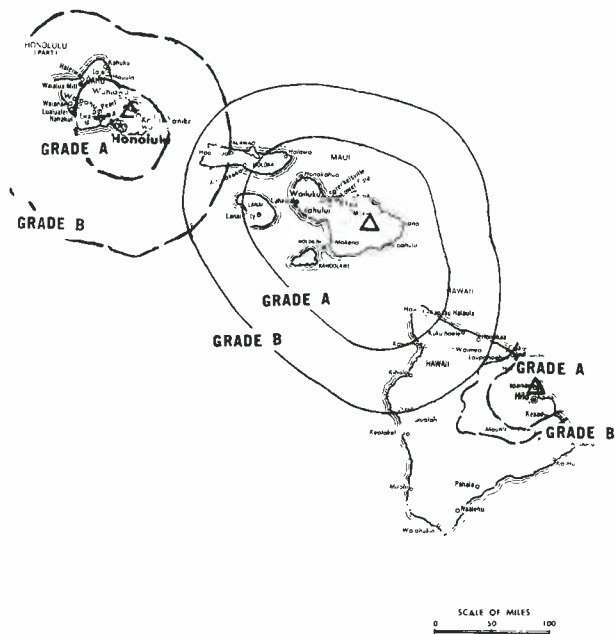
**Represented (sales):** Seltel Inc.

**Represented (legal):** Leventhal, Senter & Lerman.

**Personnel:**

See KITV, Honolulu.

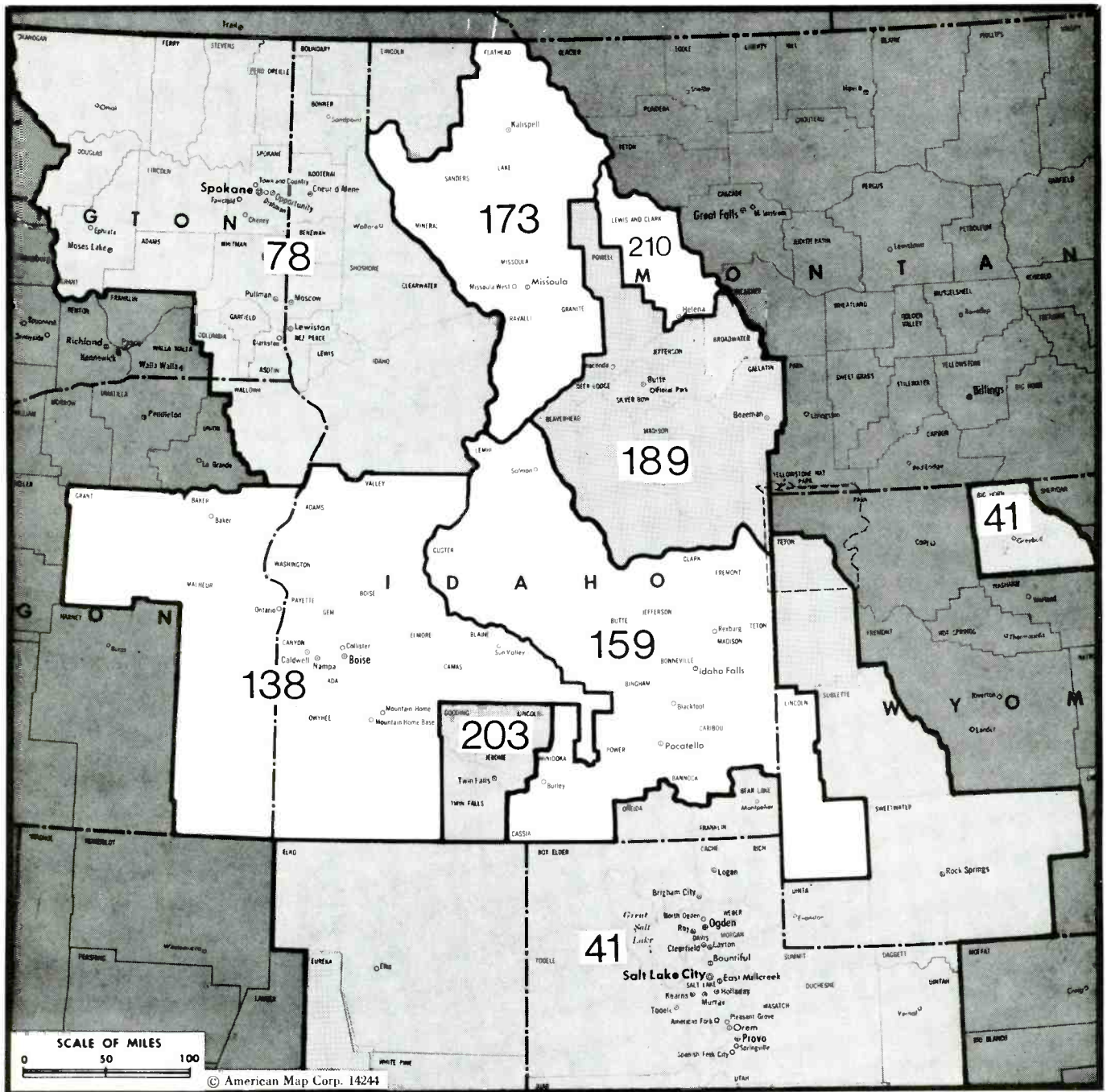
**NETWORK BASE HOURLY RATES:** Included with KITV, Honolulu.



KMAU BPCT—871118KH Granted 2/26/87

© American Map Corp., No. 14244

# Idaho



Market	Arbitron ADI TV Households	Rank	Market Area Commercial TV Stations
Salt Lake City, UT	581,700	41	KOOG-TV (30), KSL-TV (5), KSTU(20), KTVX (4), KUTV (2)
Spokane, WA	313,900	78	KAYU-TV (28), KCWT (27), KHQ-TV (6), KREM-TV (2), KSKN (22), KXLY-TV (4)
Boise, ID	153,200	138	KBCI-TV (2), KIVI (6), KTRV (12), KTVB(7)
Idaho Falls-Pocatello, ID	101,500	159	KIDK (3), KIFI-TV (8), KPVI (6)
Missoula, MT	76,300	173	KCFW-TV (9), KECI-TV (13), KPAX-TV(8)
Butte, MT	48,400	189	KCTZ (7), KTVM (6), KXLF-TV (4)
Twin Falls, ID	30,500	203	KMVT (11)
Helena, MT	18,600	210	KTVH (12)



**State Cross Reference List**

Communities That Receive Programs of  
Stations That are Located Elsewhere

KIVI & KTRV, Boise.....	See Nampa, ID
KIVI & KTRV, Caldwell.....	See Nampa, ID
KPVI, Idaho Falls.....	See Pocatello, ID
KBCI-TV & KTVB, Nampa.....	See Boise, ID
KIDK-TV & KIFI-TV, Pocatello.....	See Idaho Falls, ID

**Idaho Station Status as of October 1, 1987**

	VHF	UHF	TOTAL
Commercial Television Stations	9	0	9
Educational Television Stations	3	0	3
	<hr/>	<hr/>	<hr/>
	12	0	12

# Idaho—Boise

## KBCI-TV

Ch. 2

**Network Service:** CBS.

**Licensee:** Eugene Television Inc., Box 2, Boise, ID 83707.

**Studio:** 1007 W. Jefferson St., Boise, ID 83702.

**Mailing Address:** Box 2, Boise, ID 83707.

**Telephone:** 208-336-5222. **TWX:** 910-970-5790.

**Technical Facilities:** Channel No. 2 (54-60 MHz). Authorized power: 65-kw visual, 12.9-kw aural. Antenna: 2640-ft. above av. terrain, 150-ft. above ground, 7170-ft. above sea level.

Latitude 43° 45' 17"  
Longitude 116° 05' 53"

**Transmitter:** Deer Point Peak, Shafer Butte.

**Satellite Earth Stations:** Harris, 6.1-meter; Scientific-Atlanta, 7-meter; Harris, Scientific-Atlanta receivers.

**News Services:** AP, UPI, Weather Wire.

**Ownership:** Eugene Television Inc. See Group Ownership of Television Stations.

**Began Operation:** November 26, 1953. Sale to present owner by Boise Valley Bcstrs. Inc. approved by FCC Aug. 31, 1976.

**Represented (sales):** Katz Television; Art Moore Inc.

**Represented (legal):** Dow, Lohnes & Albertson.

**Personnel:**

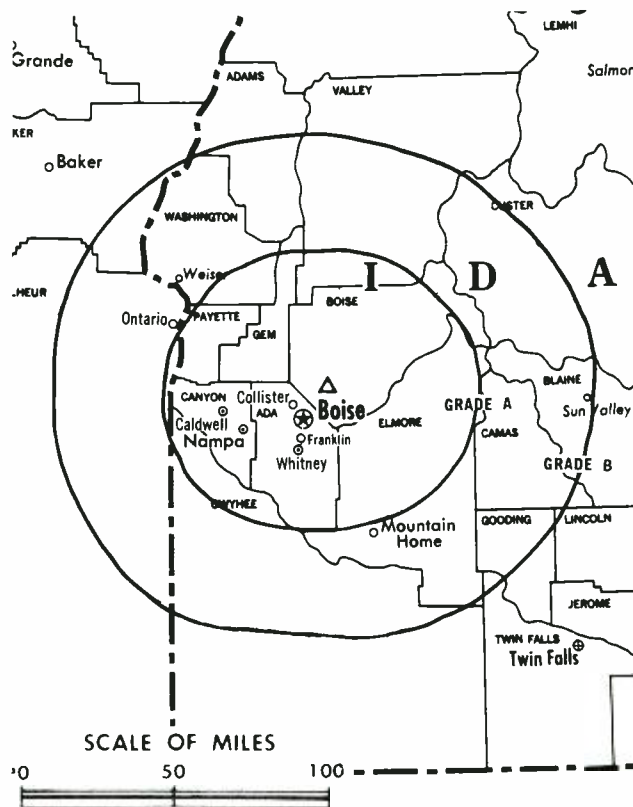
TIMOTHY BEVER, general manager.  
MARK JOLLIE, general sales manager.  
TOM MAGAW, local sales manager.  
BEN LESSER, news director.

**Highest 30 Sec. Rate:** \$1500.

**City of License:** Boise. **ADI:** Boise. **Rank:** 138.

Total Households: © MSI Consumer Market Data as of 1/1/87. TV Homes, TV% and Circulation © 1987 Arbitron. County coverage based on Arbitron study.

Net Weekly Circulation	State County	Total Households	TV Households	%
<b>50% &amp; Over</b>	<b>IDAHO</b>			
	Ada	74,200	72,900	98
	Adams	1,300	1,200	92
	Blaine	5,200	5,000	96
	Boise	1,500	1,500	100
	Camas	300	300	100
	Canyon	29,800	29,100	98
	Elmore	6,900	6,800	99
	Gem	4,400	4,300	98
	Owyhee	2,900	2,800	96
	Payette	6,000	5,900	98
Valley	2,300	2,200	96	
Washington	3,100	3,000	97	



KBCI-TV BPCT-2146 Granted 7/11/56 © American Map Corp., 14244

Net Weekly Circulation	State County	Total Households	TV Households	%
<b>50% &amp; Over</b>	<b>NEVADA</b>			
	Humboldt	4,500	4,300	96
	<b>OREGON</b>			
	Grant	3,200	2,800	87
	Harney	2,900	2,700	93
	Malheur	9,800	9,400	96
<b>Between 25-49%</b>	<b>IDAHO</b>			
	Gooding	4,600	4,500	98
	Lincoln	1,200	1,200	100
	Twin Falls	19,700	19,400	98
	<b>OREGON</b>			
	Baker	6,300	5,900	94
<b>Between 5-24%</b>	<b>IDAHO</b>			
	Idaho	5,300	5,000	94
	Jerome	5,600	5,500	98
	<b>OREGON</b>			
	Wheeler	700	700	100
<b>Station Totals</b>		<b>201,700</b>	<b>196,400</b>	<b>97</b>
<b>Net Weekly Circulation (1987)</b>			<b>145,600</b>	
<b>Average Daily Circulation (1987)</b>			<b>83,500</b>	

# Idaho—Boise

**KTVB**

Ch. 7

**Network Service:** NBC.

**Licensee:** King Bcstg. Co., Box 24525, Seattle, WA 98124.

**Studio:** 5407 Fairview Ave., Boise, ID 83704.

**Mailing Address:** Box 7, Boise, ID 83707.

**Telephone:** 208-375-7277. **TWX:** 910-970-5779.

**Technical Facilities:** Channel No. 7 (174-180 MHz). Authorized power: 162-kw visual, 26.3-kw aural. Antenna: 2650-ft. above av. terrain, 226-ft. above ground, 7206-ft. above sea level.

Latitude 43° 45' 16"  
Longitude 116° 05' 56"

**Transmitter:** TV Lot No. 3, Deer Point, ID.

**Satellite Earth Stations:** 3 in operation; Prodelin, 5-meter; Gardiner, Harris, M/A-Com, Microdyne receivers.

**News Services:** AP, CNN, NBC, UPI.

**Ownership:** King Bcstg. Co. See Group Ownership of Television Stations.

**Began Operation:** July 12, 1953. Sale to present owner by Georgia M. Davidson, et al., approved by FCC Feb. 22, 1980 **Television Digest**, Vol. 19:41).

**Represented (sales):** Blair Television; Northwest TV Sales (Seattle & Portland).

**Represented (legal):** Fletcher, Heald & Hildreth.

**Personnel:**

STEVE CLIFFORD, president.  
ROBERT E. KRUEGER, vice president & general manager.  
JOHN LEWIS, general sales manager.  
PAM LAWS, promotion director.  
PETER HOEKZEMA, director of engineering.  
LINDSAY NOTHERN, news director.

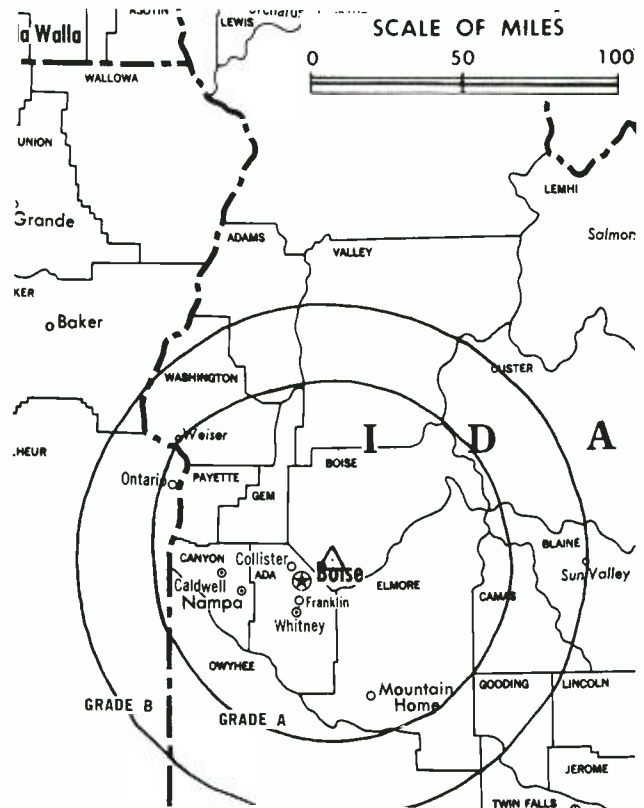
**Highest 30 Sec. Rate:** \$1000.

**NETWORK BASE HOURLY RATE:** \$4500.

**City of License:** Boise. **ADI:** Boise. **Rank:** 138.

Total Households: © MSI Consumer Market Data as of 1/1/87. TV Homes, TV% and Circulation © 1987 Arbitron. County coverage based on Arbitron study.

Net Weekly Circulation	State County	Total Households	TV Households	%
<b>50% &amp; Over</b>	<b>IDAHO</b>			
	Ada	74,200	72,900	98
	Adams	1,300	1,200	92
	Blaine	5,200	5,000	96
	Boise	1,500	1,500	100
	Camas	300	300	100
	Canyon	29,800	29,100	98
	Elmore	6,900	6,800	99
	Gem	4,400	4,300	98
	Gooding	4,600	4,500	98
	Owyhee	2,900	2,800	96
Payette	6,000	5,900	98	



KTVB BPCT-820721KG Granted 8/31/82 © American Map Corp., 14244

Net Weekly Circulation	State County	Total Households	TV Households	%	
<b>50% &amp; Over</b>	Twin Falls	19,700	19,400	98	
	Valley	2,300	2,200	96	
	Washington	3,100	3,000	97	
<b>OREGON</b>	Baker	6,300	5,900	94	
	Grant	3,200	2,800	87	
	Harney	2,900	2,700	93	
	Malheur	9,800	9,400	96	
	Union	8,800	8,200	93	
	<b>IDAHO</b>	Jerome	5,600	5,500	98
Lincoln		1,200	1,200	100	
<b>NEVADA</b>		Elko	8,300	7,800	93
	Humboldt	4,500	4,300	96	
<b>Between 25-49%</b>	<b>IDAHO</b>				
	Idaho	5,300	5,000	94	
	<b>NEVADA</b>	Eureka	600	500	82
		Lander	2,000	1,800	92
	<b>OREGON</b>				
Wheeler	700	700	100		
<b>Station Totals</b>		<b>221,400</b>	<b>214,700</b>	<b>96</b>	
<b>Net Weekly Circulation (1987)</b>				<b>170,600</b>	
<b>Average Daily Circulation (1987)</b>				<b>110,700</b>	

# Idaho—Idaho Falls-Pocatello-Blackfoot

**KIDK**

Ch. 3

**Network Service:** CBS.

**Licensee:** Idaho Falls Broadcasting Co. Inc., Box 2008, Idaho Falls, ID 83403.

**Studio:** 1255 E. 17th St., Idaho Falls, ID 83401.

**Mailing Address:** Box 2008, Idaho Falls, ID 83403.

**Telephone:** 208-522-5100.

**Technical Facilities:** Channel No. 3 (60-66 MHz). Authorized power: 100-kw visual, 14.4-kw aural. Antenna: 1600-ft. above av. terrain, 201-ft. above ground, 6791-ft. above sea level.

Latitude 43° 29' 30"  
Longitude 112° 39' 05"

**Transmitter:** Little Butte Mtn., 8.5-mi. NE of Atomic City, ID.

**Satellite Earth Stations:** Scientific-Atlanta, 7-meter; Scientific-Atlanta, 4.6-meter; AFC, Scientific-Atlanta receivers.

**News Service:** UPI.

**Ownership:** John Price, 100%.

**Began Operation:** December 20, 1953. Sale to present owner by Lucille J. Ricks, et al., approved by FCC Oct. 2, 1984.

**Represented (sales):** Katz Television.

**Represented (legal):** Fletcher, Heald & Hildreth.

**Represented (engineering):** Jules Cohen & Associates, P.C.

**Personnel:**

RICHARD CARR, station manager.  
BARBARA HENRICKSEN, national sales manager.  
KIM SOUTHWICK, operations manager.  
GARY SMITH, chief engineer.  
LOU RIEPL, news director.

**Highest One Hour Rate:** \$1000.

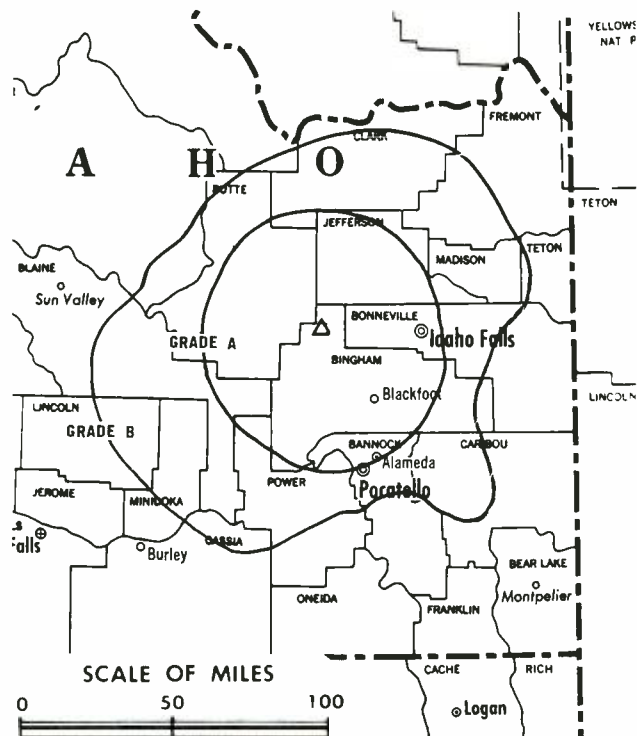
**Highest 30 Sec. Rate:** \$250.

**NETWORK BASE HOURLY RATE:** \$450.

**City of License:** Idaho Falls. **ADI:** Idaho Falls-Pocatello. **Rank:** 159.

Total Households: © MSI Consumer Market Data as of 1/1/87. TV Homes, TV% and Circulation © 1987 Arbitron. County coverage based on Arbitron study.

Net Weekly Circulation	State County	Total Households	TV Households	%
<b>50% &amp; Over</b>	<b>IDAHO</b>			
	Bannock	24,000	23,500	98
	Bingham	11,700	11,500	98
	Bonneville	22,700	22,400	99
	Butte	1,100	1,100	100
	Caribou	3,100	3,000	97
	Cassia	6,500	6,400	98
	Clark	300	300	100
	Custer	2,100	2,000	95
	Franklin	2,800	2,700	96
	Fremont	3,700	3,600	97



KIDK BMPCT—1281 Granted 8/21/53

© American Map Corp., No. 14244

Net Weekly Circulation	State County	Total Households	TV Households	%
<b>50% &amp; Over</b>	Jefferson	5,000	5,000	100
	Lemhi	3,000	2,800	93
	Madison	5,500	5,400	98
	Minidoka	6,700	6,500	97
	Power	2,600	2,500	96
	Teton	900	900	100
<b>WYOMING</b>				
	Teton	4,900	4,700	96
<b>Between 25-49%</b>	<b>IDAHO</b>			
	Blaine	5,200	5,000	96
	<b>WYOMING</b>			
	Lincoln	4,800	4,600	96
<b>Between 5-24%</b>	<b>IDAHO</b>			
	Bear Lake	2,500	2,400	96
	Jerome	5,600	5,500	98
	Oneida	1,100	1,100	100
	<b>MONTANA</b>			
	Beaverhead	3,200	3,000	94
	Park	5,700	5,500	96
<b>Station Totals</b>		<b>134,700</b>	<b>131,400</b>	<b>97</b>
<b>Net Weekly Circulation (1987)</b>				<b>94,300</b>
<b>Average Daily Circulation (1987)</b>				<b>57,500</b>

# Idaho—Idaho Falls-Pocatello-Blackfoot

## KIFI-TV

Ch. 8

**Network Service:** NBC.

**Licensee:** The Post Co., Box 2148, Idaho Falls, ID 83401.

**Studio:** 1915 North Yellowstone Hwy., Idaho Falls, ID 83401.

**Mailing Address:** Box 2148, Idaho Falls, ID 83401.

**Telephone:** 208-523-1171. **TWX:** 910-977-5726.

**Technical Facilities:** Channel No. 8 (180-186 MHz). Authorized power: 316-kw visual, 63.1-kw aural. Antenna: 1520-ft. above av. terrain, 180-ft. above ground, 6851-ft. above sea level.

Latitude 42° 30' 02"  
Longitude 112° 39' 36"

**Transmitter:** Little Butte Mtn., 32-mi. W of Idaho Falls.

**Multichannel TV Sound:** Stereo only.

**Satellite Earth Station:** Scientific-Atlanta, 5-meter; M/A-Com, Microdyne, Scientific-Atlanta receivers.

**News Services:** AP, CNN, NBC.

**Ownership:** Estate of James M. Brady, 33.3%; J. Robb Brady, pres., 33.3%; Rose A. Keller, 33.3%.

**Began Operation:** January 23, 1961.

**Represented (sales):** Seitel Inc. (national); Art Moore Co. (regional).

**Represented (legal):** Reddy, Begley & Martin.

**Represented (engineering):** John H. Mullaney.

### Personnel:

JERRY M. BRADY, vice president & general manager.  
H. G. HAEFELE, station & national sales manager.  
LEE SHUMWAY, Idaho Falls office manager.  
BLAINE PETERSEN, production manager.  
DONALD LARSEN, chief engineer.

**Highest One Hour Rate:** \$900.

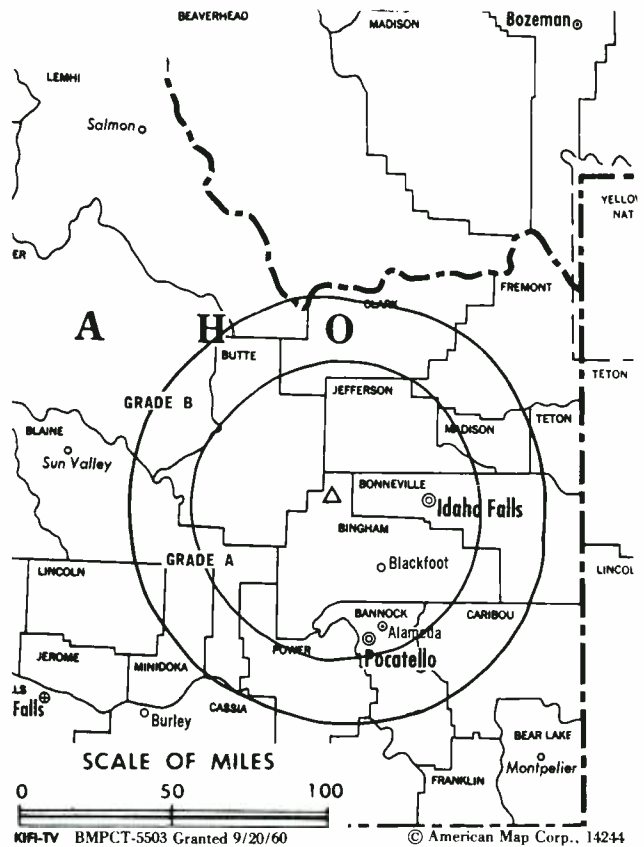
**Highest 30 Sec. Rate:** \$350.

**NETWORK BASE HOURLY RATE:** \$550.

**City of License:** Idaho Falls. **ADI:** Idaho Falls-Pocatello. **Rank:** 159.

Total Households: © MSI Consumer Market Data as of 1/1/87. TV Homes, TV% and Circulation © 1987 Arbitron. County coverage based on Arbitron study.

Net Weekly Circulation	State County	Total Households	TV Households	%
<b>50% &amp; Over</b>	<b>IDAHO</b>			
	Bannock	24,000	23,500	98
	Bingham	11,700	11,500	98
	Bonneville	22,700	22,400	99
	Butte	1,100	1,100	100
	Cassia	6,500	6,400	98
	Clark	300	300	100
	Custer	2,100	2,000	95



Net Weekly Circulation	State County	Total Households	TV Households	%
<b>50% &amp; Over</b>	<b>Fremont</b>	3,700	3,600	97
	<b>Jefferson</b>	5,000	5,000	100
	<b>Lemhi</b>	3,000	2,800	93
	<b>Madison</b>	5,500	5,400	98
	<b>Minidoka</b>	6,700	6,500	97
	<b>Power</b>	2,600	2,500	96
	<b>Teton</b>	900	900	100
	<b>WYOMING</b>			
	<b>Teton</b>	4,900	4,700	96
	<b>Between 25-49%</b>	<b>IDAHO</b>		
<b>Caribou</b>		3,100	3,000	97
<b>WYOMING</b>				
<b>Lincoln</b>	4,800	4,600	96	
<b>Between 5-24%</b>	<b>IDAHO</b>			
	<b>Bear Lake</b>	2,500	2,400	96
	<b>Blaine</b>	5,200	5,000	96
	<b>Jerome</b>	5,600	5,500	98
	<b>Oneida</b>	1,100	1,100	100
	<b>MONTANA</b>			
	<b>Beaverhead</b>	3,200	3,000	94
<b>Station Totals</b>		<b>126,200</b>	<b>123,200</b>	<b>97</b>
<b>Net Weekly Circulation (1987)</b>				<b>91,700</b>
<b>Average Daily Circulation (1987)</b>				<b>57,300</b>

# Idaho—Lewiston

## KLEW-TV

Ch. 3

(Associated with KIMA-TV, Yakima, WA)

**Network Service:** CBS.

**Licensee:** Retlaw Enterprises Inc., Box 702, Yakima, WA 98907.

**Studio:** 2626 17th St., Lewiston, ID 83501.

**Telephone:** 208-746-2636.

**Technical Facilities:** Channel No. 3 (60-66 MHz). Authorized power: 13.8-kw visual, 1.3-kw aural. Antenna: 1260-ft. above av. terrain, 303.5-ft. above ground, 3203-ft. above sea level.

Latitude 46° 27' 25"  
Longitude 117° 05' 57"

**Transmitter:** 3-mi. NW of Clarkston, WA, 2.5-mi. SW of U.S. 195.

**Satellite Earth Station:** Harris, 7.1-meter; Harris, Scientific-Atlanta receivers.

**News Services:** AP, CBS, Group W Newstead.

**Ownership:** Retlaw Enterprises Inc. See Group Ownership of Television Stations.

**Began Operation:** December 9, 1955.

**Represented (sales):** Seltel Inc.; Art Moore Co. (Northwest).

**Represented (legal):** Wiley, Rein & Fielding.

**Represented (engineering):** Hammett & Edison Inc.

**Personnel:**

GERRY CORNWELL, manager.  
MARLIN JACKSON, chief engineer.  
GENE HAAGENSON, news director.

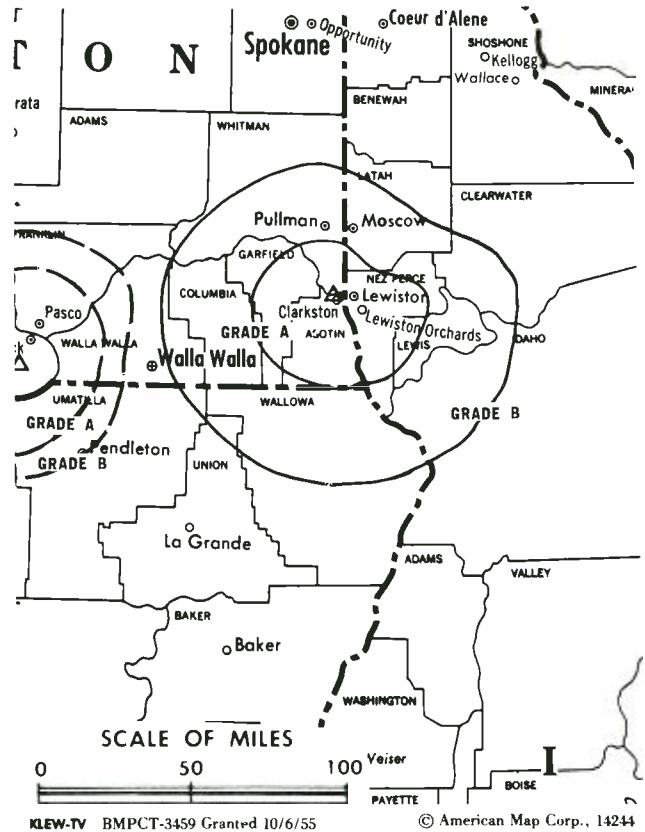
**Rates:** Sold in combination with KIMA-TV, Yakima & KEPR-TV, Pasco, WA.

**NETWORK BASE HOURLY RATE:** \$150.

**City of License:** Lewiston. **ADI:** Yakima. **Rank:** 128.

Total Households: © MSI Consumer Market Data as of 1/1/87. TV Homes, TV% and Circulation © 1987 Arbitron. County coverage based on Arbitron study.

Net Weekly Circulation	State County	Total Households	TV Households	%
50% & Over	IDAHO			
	Clearwater	3,500	3,400	97
	Latah	10,400	10,100	97



Net Weekly Circulation	State County	Total Households	TV Households	%
50% & Over	Lewis	1,400	1,400	100
	Nez Perce	12,600	12,300	98
<b>WASHINGTON</b>				
	Asotin	7,000	6,800	97
	Garfield	1,000	900	90
<b>IDAHO</b>				
Between 25-49%	Idaho	5,300	5,000	94
<b>WASHINGTON</b>				
Between 5-24%	Whitman	14,800	14,200	96
<b>Station Totals</b>		<b>56,000</b>	<b>54,100</b>	<b>96</b>
<b>Net Weekly Circulation (1987)</b>				<b>31,900</b>
<b>Average Daily Circulation (1987)</b>				<b>17,900</b>

# Idaho—Nampa-Boise-Caldwell

**KIVI**

**Ch. 6**

**Network Service:** ABC.

**Licensee:** Sawtooth Communications Inc., 1866 E. Chisholm Dr., Nampa, ID 83651.

**Studio:** 1866 E. Chisholm Dr., Nampa, ID 83651.

**Telephone:** 208-467-3301. **TWX:** 910-970-5945.

**Technical Facilities:** Channel No. 6 (82-88 MHz). Authorized power: 60.3-kw visual, 12-kw aural. Antenna: 2660-ft. above av. terrain, 210-ft. above ground, 7230-ft. above sea level.

Latitude 43° 45' 20"  
Longitude 116° 05' 55"

**Transmitter:** Deer Point, Shafter Butte.

**Multichannel TV Sound:** Stereo only.

**Satellite Earth Stations:** Microdyne, 7-meter C-band; Andrew, 7-meter C-band; Andrew, 4.5-meter C-band; M/A-Com, 3-meter Ku-band; Avantek, M/A-Com, Microdyne receivers.

**News Services:** ABC, AP, UPI, WSI.

**Ownership:** Evening Post Publishing Co., 100%. See Group Ownership of Television Stations.

**Began Operation:** February 1, 1974. Sale to present owner by Futura Corp. approved by FCC Aug. 25, 1981.

**Represented (sales):** Seltel Inc.; Tacher Co. (Pacific Northwest).

**Represented (legal):** Dow, Lohnes & Albertson.

**Represented (engineering):** Cohen & Dippell, P.C.

**Personnel:**

- LARRY CHASE, president & general manager.
- TANA SMITH, program director.
- KEN RITCHIE, general sales manager.
- LINDA LAKY, national sales manager.
- ANDY SUK, chief engineer.
- DON JENSEN, production manager.
- DAN SMEDE, news director.

**Highest One Hour Rate:** \$2000.

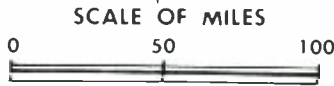
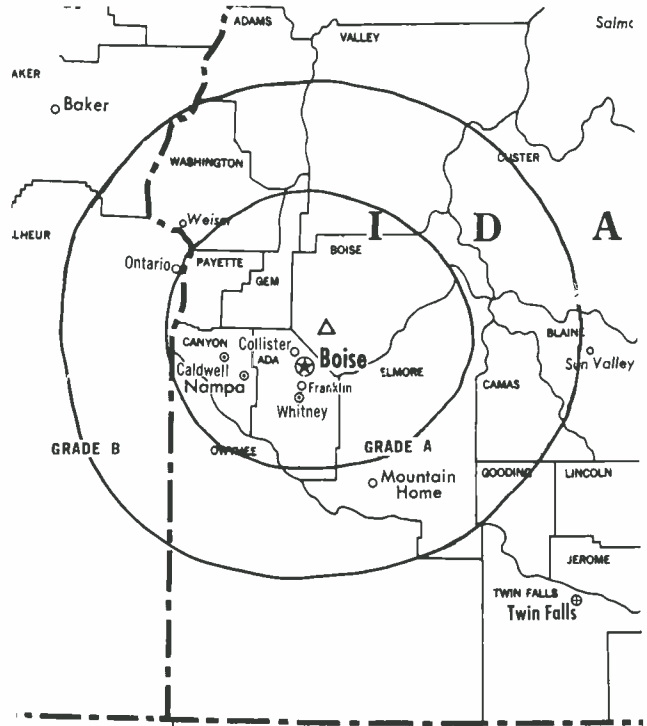
**Highest 30 Sec. Rate:** \$600.

**NETWORK BASE HOURLY RATE:** \$400.

**City of License:** Nampa. **ADI:** Boise. **Rank:** 138.

Total Households: © MSI Consumer Market Data as of 1/1/87. TV Homes, TV% and Circulation © 1987 Arbitron. County coverage based on Arbitron study.

Net Weekly Circulation	State County	Total Households	TV Households	%
<b>50% &amp; Over</b>	<b>IDAHO</b>			
	Ada	74,200	72,900	98
	Adams	1,300	1,200	92
	Boise	1,500	1,500	100
	Camas	300	300	100
	Canyon	29,800	29,100	98
	Elmore	6,900	6,800	99



KIVI BMPCT-7448 Granted 8/2/73

© American Map Corp., 14244

Net Weekly Circulation	State County	Total Households	TV Households	%
<b>50% &amp; Over</b>	Gem	4,400	4,300	98
	Gooding	4,600	4,500	98
	Owyhee	2,900	2,800	96
	Payette	6,000	5,900	98
	Twin Falls	19,700	19,400	98
	Valley	2,300	2,200	96
	Washington	3,100	3,000	97
	<b>OREGON</b>			
	Grant	3,200	2,800	87
	Malheur	9,800	9,400	96
<b>Between 25-49%</b>	<b>IDAHO</b>			
	Blaine	5,200	5,000	96
	Jerome	5,600	5,500	98
	Lincoln	1,200	1,200	100
	<b>OREGON</b>			
Baker	6,300	5,900	94	
Harney	2,900	2,700	93	
<b>Between 5-24%</b>	<b>IDAHO</b>			
	Idaho	5,300	5,000	94
	<b>NEVADA</b>			
Humboldt	4,500	4,300	96	
<b>Station Totals</b>		<b>201,000</b>	<b>195,700</b>	<b>97</b>
<b>Net Weekly Circulation (1987)</b>			<b>147,500</b>	
<b>Average Daily Circulation (1987)</b>			<b>79,700</b>	

# Idaho—Nampa-Boise-Caldwell

**KTRV**

**Ch. 12**

**Network Service:** Fox.

**Licensee:** Idaho Independent Television Inc., Box 1212, Nampa, ID 83651.

**Studio:** 679 Sixth St., North Extension, Nampa, ID 83651.

**Telephone:** 208-466-1200. **TWX:** 910-970-5748.

**Technical Facilities:** Channel No. 12 (204-210 MHz). Authorized power: 178-kw max. & 166-kw horizontal visual, 18.2-kw horizontal aural. Antenna: 2720-ft. above av. terrain, 260-ft. above ground, 7310-ft. above sea level.

Latitude 43° 45' 18"  
Longitude 116° 05' 52"

**Transmitter:** Deer Point Peak, 10.75-mi. NNE of Boise.

**Satellite Earth Stations:** 2 Prodelin, 4.6-meter C-band; RCA Americom, 3.1-meter Ku-band; M/A-Com receivers.

**News Service:** AP.

**Ownership:** Blade Communications Inc., 100%. See Group Ownership of Television Stations.

**Began Operation:** October 18, 1981. Sale to present owner by Peyton Bcstg. Ltd. approved by FCC April 23, 1985 (Television Digest, Vol. 25:9).

**Represented (sales):** Petry Television Inc.

**Represented (legal):** Dow, Lohnes & Albertson.

**Represented (engineering):** John Fergie & Associates Inc.

**Personnel:**

CARY D. JONES, senior vice president & general manager.  
 REX L. McARTHUR, general sales manager.  
 JIM BARTO, director of business affairs.  
 RON GRISHAM, national sales manager.  
 DIANE FRISCH, director of programming & promotion.  
 FRANCIS D. WILSON, chief engineer.

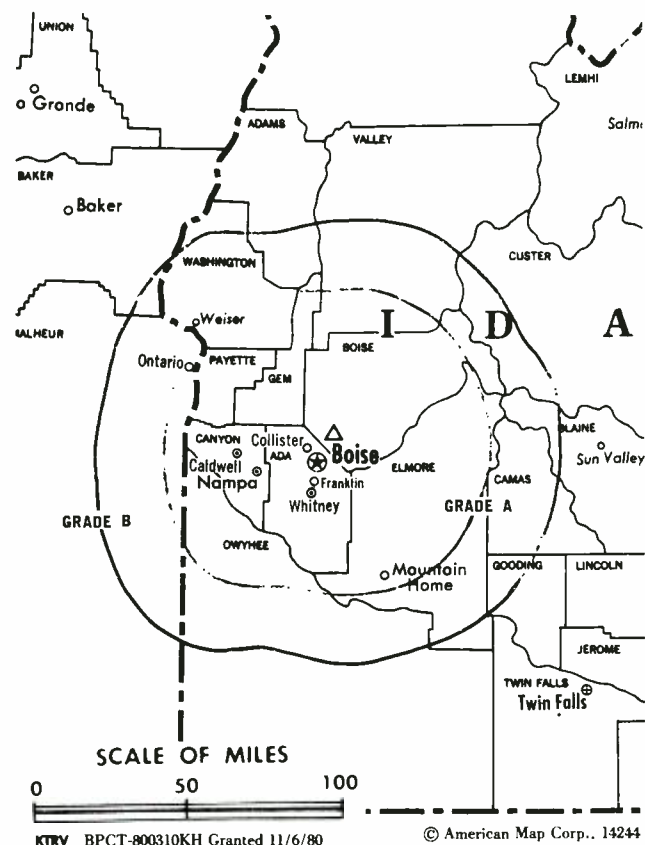
**Highest One Hour Rate:** \$3000.

**Highest 30 Sec. Rate:** \$300.

**City of License:** Nampa. **ADI:** Boise. **Rank:** 138.

Total Households: © MSI Consumer Market Data as of 1/1/87. TV Homes, TV% and Circulation © 1987 Arbitron. County coverage based on Arbitron study.

Net Weekly Circulation	State County	Total Households	TV Households	%
<b>50% &amp; Over</b>	<b>IDAHO</b>			
	Ada	74,200	72,900	98
	Boise	1,500	1,500	100
	Canyon	29,800	29,100	98
	Elmore	6,900	6,800	99
	Gem	4,400	4,300	98
	Owyhee	2,900	2,800	96



Net Weekly Circulation	State County	Total Households	TV Households	%
<b>50% &amp; Over</b>	Payette	6,000	5,900	98
	Washington	3,100	3,000	97
	<b>OREGON</b> Malheur	9,800	9,400	96
<b>Between 25-49%</b>	<b>IDAHO</b>			
	Adams	1,300	1,200	92
	Gooding	4,600	4,500	98
	Twin Falls	19,700	19,400	98
	Valley	2,300	2,200	96
<b>Between 5-24%</b>	<b>OREGON</b>			
	Baker	6,300	5,900	94
	<b>IDAHO</b>			
	Blaine	5,200	5,000	96
	Camas	300	300	100
Jerome	5,600	5,500	98	
Lincoln	1,200	1,200	100	
<b>Station Totals</b>		<b>185,100</b>	<b>180,900</b>	<b>97</b>
<b>Net Weekly Circulation (1987)</b>			<b>112,200</b>	
<b>Average Daily Circulation (1987)</b>			<b>55,400</b>	



# Idaho—Pocatello-Blackfoot-Idaho Falls

**KPVI**

Ch. 6

**Network Service:** ABC.

**Licensee:** Ambassador Media Corp., 7600 Potomac Falls Rd., McLean, VA 22102.

**Studio:** 425 E. Center, Box 667, Pocatello, ID 83204.

**Telephone:** 208-233-6667. **TWX:** 310-372-7346.

**Technical Facilities:** Channel No. 6 (82-88 MHz). Authorized power: 100-kw visual, 17.4-kw aural. Antenna: 1530-ft. above av. terrain, 619-ft. above ground, 6857-ft. above sea level.

Latitude 42° 55' 14.5"  
Longitude 112° 20' 44.0"

**Transmitter:** SE 1/4 of SW 1/4 of SE 1/2 of Section 3, T6S, R35E.

**Satellite Earth Stations:** Andrew, 7.5-meter; Andrew, 4.5-meter; RCA Ku-band; Avantek receivers.

**News Services:** AP, UPI.

**Ownership:** William L. Armstrong, pres., 45%; Brian P. Hogan, v.p., 10%; Ellen M. Armstrong, secy.-treas., 45%. Armstrongs have interest in KEZW (AM), Aurora, CO & are applicants for Ch. 2, Jackson, WY.

**Began Operation:** April 26, 1974. Sale to present owners by Futura Corp. approved by FCC Oct. 25, 1983.

**Represented (sales):** Blair Television.

**Represented (legal):** Hamel & Park.

**Represented (engineering):** A. D. Ring & Associates.

**Personnel:**

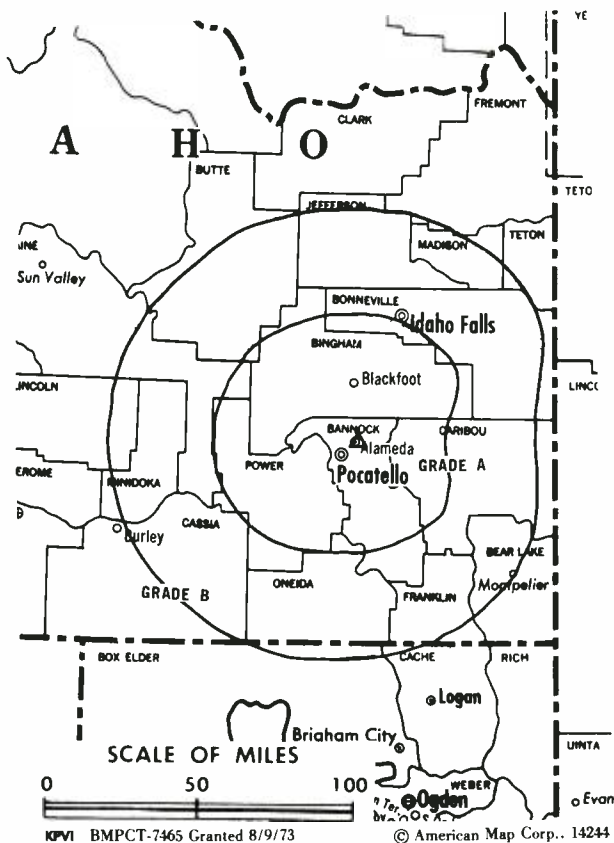
BRIAN HOGAN, vice president & general manager.  
MIKE TRACY, general sales manager.  
TONY DIVESTI, chief engineer.  
VIC ALLEN, production manager.  
GREG LIGHT, news director.  
RODGER STEVENS, traffic manager.  
LYNDA POWERS, program director.

**Rates:** Not available.

**City of License:** Pocatello. **ADI:** Idaho Falls-Pocatello. **Rank:** 159.

Total Households: © MSI Consumer Market Data as of 1/1/87. TV Homes, TV% and Circulation © 1987 Arbitron. County coverage based on Arbitron study.

Net Weekly Circulation	State County	Total Households	TV Households	%
<b>50% &amp; Over</b>	<b>IDAHO</b>			
	Bannock	24,000	23,500	98
	Bingham	11,700	11,500	98
	Bonneville	22,700	22,400	99
	Butte	1,100	1,100	100
	Cassia	6,500	6,400	98
	Fremont	3,700	3,600	97
	Jefferson	5,000	5,000	100



Net Weekly Circulation	State County	Total Households	TV Households	%
<b>50% &amp; Over</b>	Madison	5,500	5,400	98
	Minidoka	6,700	6,500	97
	Power	2,600	2,500	96
	Teton	900	900	100
<b>Between 25-49%</b>	<b>IDAHO</b>			
	Bear Lake	2,500	2,400	96
	Blaine	5,200	5,000	96
	Clark	300	300	100
	Custer	2,100	2,000	95
<b>WYOMING</b>	Lincoln	4,800	4,600	96
	<b>Between 5-24%</b>	<b>IDAHO</b>		
Caribou		3,100	3,000	97
Jerome		5,600	5,500	98
Lemhi		3,000	2,800	93
<b>MONTANA</b>	Beaverhead	3,200	3,000	94
<b>Station Totals</b>		<b>120,200</b>	<b>117,400</b>	<b>97</b>
<b>Net Weekly Circulation (1987)</b>				<b>81,500</b>
<b>Average Daily Circulation (1987)</b>				<b>43,100</b>

# Idaho—Twin Falls

**KMVT**

**Ch. 11**

**Network Service:** CBS, ABC.

**Licensee:** KMVT Bcstg. Inc., 1100 Blue Lakes North, Twin Falls, ID 83301.

**Studio:** 1100 Blue Lakes North, Twin Falls, ID 83301.

**Telephone:** 208-733-1100. **TWX:** 910-977-5716.

**Technical Facilities:** Channel No. 11 (198-204 MHz). Authorized power: 316-kw visual, 3.8-kw aural. Antenna: 1060-ft. above av. terrain, 665-ft. above ground, 4968-ft. above sea level.

Latitude 42° 34' 52"  
Longitude 114° 27' 32"

**Transmitter:** Flat Top Butte, 11-mi. N of city.

**Satellite Earth Stations:** Harris, 6.1-meter; RCA Americom Ku-band; Harris, Scientific-Atlanta receivers.

**News Service:** UPI.

**Ownership:** Root Co., 100%. Root Co. ownership: Chapman S. Root Revocable Trust; Chapman S. Root, 100%. Root owns WNDB(AM) & WWLV(FM), Daytona Beach & WLKF(AM) & WVFM(FM), Lakeland, FL.

**Began Operation:** May 30, 1955. Sale to present owner by Western Bcstg. Co. approved by FCC Jan. 6, 1984 (*Television Digest*, Vol. 23:44). Sale to Western (Dale Moore) by KLIX Corp. (A. L. Glasmann family) approved Dec. 16, 1970. Previous sale by Frank C. Carman-Grant Wrathall interests approved March 7, 1956 (Vol. 11:31; 12:10).

**Represented (sales):** Katz Television.

**Represented (legal):** Dow, Lohnes & Albertson.

**Personnel:**  
JAMES UNDERWOOD, president.  
LEE PAUL WAGNER, general manager.  
GEORGE BROWN, program director.  
BOB THOMAS, general sales manager.

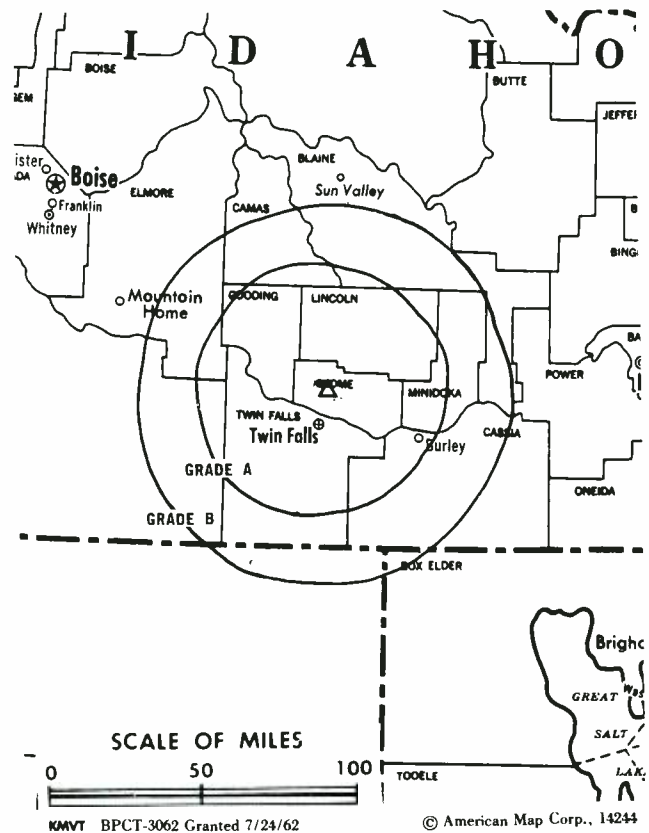
**Highest One Hour Rate:** \$1600.

**Highest 30 Sec. Rate:** \$500.

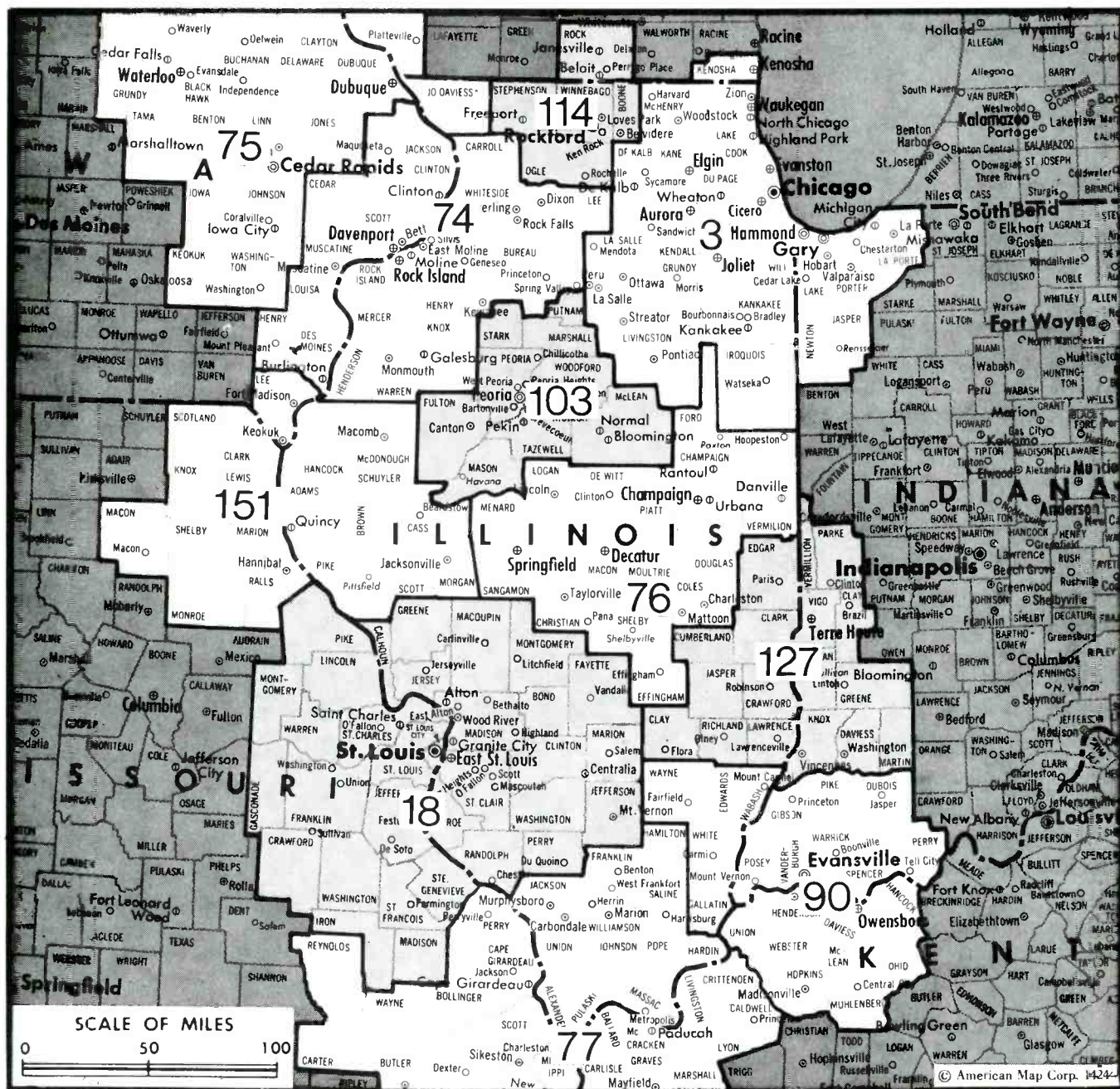
**NETWORK BASE HOURLY RATE:** \$650.

**City of License:** Twin Falls. **ADI:** Twin Falls. **Rank:** 203.

Total Households: © MSI Consumer Market Data as of 1/1/87. TV Homes, TV% and Circulation © 1987 Arbitron. County coverage based on Arbitron study.



Net Weekly Circulation	State County	Total Households	TV Households	%
<b>50% &amp; Over</b>	<b>IDAHO</b>			
	Blaine	5,200	5,000	96
	Cassia	6,500	6,400	98
	Gooding	4,600	4,500	98
	Jerome	5,600	5,500	98
	Lincoln	1,200	1,200	100
	Minidoka	6,700	6,500	97
Twin Falls	19,700	19,400	98	
<b>Between 25-49%</b>	<b>IDAHO</b>			
	Camas	300	300	100
<b>Between 5-24%</b>	<b>IDAHO</b>			
	Elmore	6,900	6,800	99
<b>Station Totals</b>		<b>56,700</b>	<b>55,600</b>	<b>98</b>
<b>Net Weekly Circulation (1987)</b>				<b>44,000</b>
<b>Average Daily Circulation (1987)</b>				<b>29,800</b>



Market	Arbitron ADI TV Households	Rank	Market Area Commercial TV Stations
Chicago, IL	3,066,700	3	WBBM-TV (2), WCFC-TV (38), WCUI-TV(26), WEHS (60), WFLD (32), WGB0-TV (66), WGN-TV (9), WLS-TV (7), WMAQ-TV (5), WPWR-TV (50), WSNS-TV (44), WWTO-TV (35)
St. Louis, MO	1,052,300	18	KDNL-TV (30), KMOV (4), KNLC(24), KPLR-TV (11), KSDK (5), KTVI (2)
Davenport, IA-Rock Island-Moline, IL	327,800	74	KLJB-TV(18), KWQC-TV (6), WHBF-TV (4), WQAD-TV (8)
Cedar Rapids-Waterloo-Dubuque, IA	325,100	75	KCRG-TV (9), KDUB-TV (40), KGAN (2), KWWL (7)
Springfield-Decatur-Champaign, IL	320,200	76	WAND (17), WCCU(27), WCFN (49), WCIA (3), WFHL (23), WICD (15), WICS (20), WRSP-TV (55)
Paducah, KY-Cape Girardeau, MO-Harrisburg-Marion, IL	316,700	77	KBSI (23), KFVS-TV (12), KPOB-TV (15), WCEE (13), WPSO-TV (6), WSIL-TV (3), WTCT (27)
Evansville, IN	264,000	90	WEHT (25), WEVV (44), WFIE-TV(14), WLCN (19), WTVW (7)
Peoria, IL	214,100	103	WEEK-TV (25), WHOI (19), WMBD-TV(31), WYZZ-TV (43)
Rockford, IL	191,000	114	WIFR-TV (23), WQRF-TV (39), WREX-TV(13), WTVO (17)
Terre Haute, IN	161,900	127	WBAK-TV (38), WTHI-TV (10), WTWO(2)
Quincy, IL-Hannibal, MO	137,200	151	KHQA-TV (7), WCEM-TV(10), WTJR (16)

**State Cross Reference List**

Communities That Receive Programs of  
Stations That are Located Elsewhere

<b>WEHS, Aurora</b> .....	See Chicago, IL
<b>WICS, Champaign</b> .....	See Springfield, IL
<b>WAND &amp; WFHL, Champaign</b> .....	See Decatur, IL
<b>WGBO-TV, Chicago</b> .....	See Joliet, IL
<b>WCIA, Decatur</b> .....	See Champaign, IL
<b>WICS, Decatur</b> .....	See Springfield, IL
<b>WIFR-TV, Freeport</b> .....	See Rockford, IL
<b>KFVS-TV &amp; KBSI, Harrisburg</b> .....	See Cape Girardeau, MO
<b>WPSD-TV, Harrisburg</b> .....	See Paducah, KY
<b>WHBF-TV, Moline</b> .....	See Rock Island, IL
<b>WYZZ-TV, Peoria</b> .....	See Bloomington-Normal, IL
<b>KHQA-TV, Quincy</b> .....	See Hannibal, MO
<b>WOC-TV, Rock Island</b> .....	See Davenport, IL
<b>WOAD-TV, Rock Island</b> .....	See Moline, IL
<b>WAND &amp; WFHL, Springfield</b> .....	See Decatur, IL
<b>WCIA, Springfield</b> .....	See Champaign, IL
<b>WCIA, Urbana</b> .....	See Champaign, IL

**Illinois Station Status as of October 1, 1987**

	VHF	UHF	TOTAL
Commercial Television Stations	11	24	35
Educational Television Stations	3	8	11
	14	32	46

**VIDEO WEEK**

The weekly news service covering cable TV, subscription TV, satellite-to-home broadcasting, videocassettes, videodiscs, videogames and home computer entertainment.

For information, call (202) 872-9200.

# Illinois—Bloomington-Normal-Peoria

## WYZZ-TV

Ch. 43

**Network Service:** Fox.

**Licensee:** Bloomington ComCo Inc., 2714 E. Lincoln St., Bloomington, IL 61701.

**Studio:** 2714 E. Lincoln St., Bloomington, IL 61701.

**Telephone:** 309-662-4373.

**Technical Facilities:** Channel No. 43 (644-650 MHz). Authorized power: 1200-kw max. & 1070-kw horizontal visual, 200-kw horizontal aural. Antenna: 1007-ft. above av. terrain, 970-ft. above ground, 1747-ft. above sea level.

Latitude 40° 38' 45"  
Longitude 89° 10' 45"

**Transmitter:** 1-mi. NW of Congerville.

**Satellite Earth Stations:** Block, 3-meter C-band; United Satellite Systems, 3-meter C-band; AFC, 3-meter Ku-band; Triple Crown, Scientific-Atlanta, RCA receivers.

**Ownership:** Bloomington ComCo Inc. Gerald J. Robinson, pres., 90%; Mark L. Shoner, v.p., 10%. See Robinson in Group Ownership of Television Stations. Shoner has interest in LPTV application.

**Began Operation:** October 18, 1982. Sale to present owner approved by FCC June 14, 1985.

**Represented (sales):** Independent TV Sales.

**Represented (legal):** Arnold & Porter.

**Represented (engineering):** Cohen & Dippell, P.C.

**Personnel:**

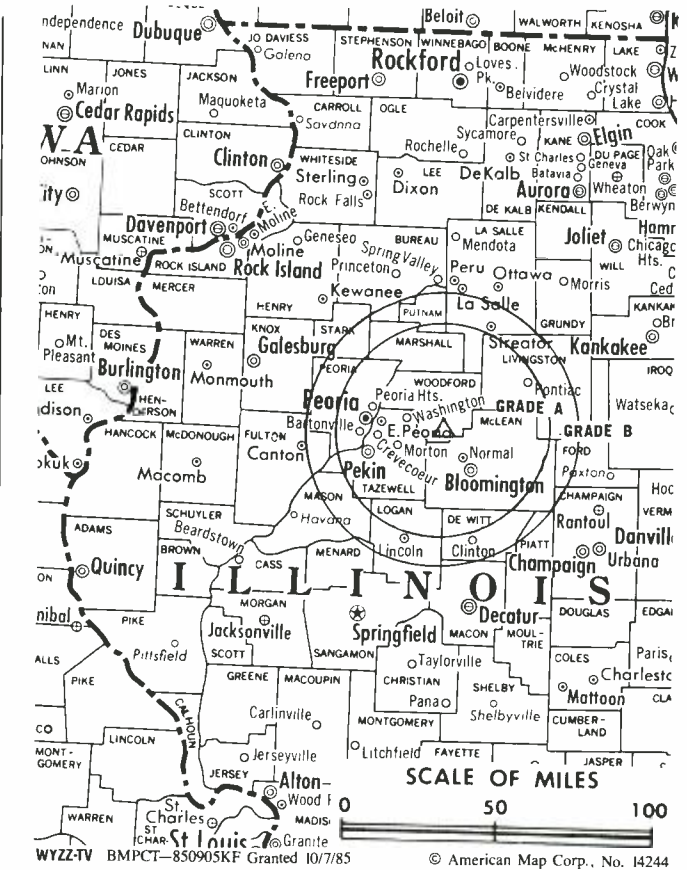
RICHARD PLOTKIN, general manager.  
LARRY HALCOMB, national sales manager.  
GARY O'HOLLORAN, local sales manager.  
JOHN WAMSLEY, chief engineer.  
ANTHONY TIDEI, continuity director & production manager.

**Highest 30 Sec. Rate:** \$250.

**City of License:** Bloomington. **ADI:** Peoria. **Rank:** 103.

Total Households: © MSI Consumer Market Data as of 1/1/87. TV Homes, TV% and Circulation © 1987 Arbitron. County coverage based on Arbitron study.

Net Weekly Circulation	State County	Total Households	TV Households	%
<b>50% &amp; Over</b>	<b>ILLINOIS</b>			
	Logan	11,100	10,900	98
	Mc Lean	45,900	44,800	98
	Marshall	5,400	5,300	98
	Peoria	76,000	74,700	98
	Putnam	2,400	2,300	96
	Tazewell	49,700	48,900	98



Net Weekly Circulation	State County	Total Households	TV Households	%
<b>50% &amp; Over</b>	Woodford	12,200	11,900	98
	<b>ILLINOIS</b>			
	De Witt	7,300	7,200	99
	Ford	5,800	5,700	98
<b>Between 25-49%</b>	Fulton	16,300	15,900	98
	Mason	7,400	7,300	99
	<b>ILLINOIS</b>			
	Bureau	14,900	14,600	98
<b>Between 5-24%</b>	Iroquois	12,500	12,200	98
	Knox	23,400	23,100	99
	La Salle	43,300	42,400	98
	Livingston	14,900	14,500	97
	Menard	4,700	4,600	98
	Schuyler	3,200	3,100	97
	Stark	2,800	2,800	100
<b>Station Totals</b>		<b>359,200</b>	<b>352,200</b>	<b>98</b>
<b>Net Weekly Circulation (1987)</b>			<b>153,500</b>	
<b>Average Daily Circulation (1987)</b>			<b>64,200</b>	

# Illinois—Champaign

**WCIA**

**Ch. 3**

**Network Service:** CBS.

**Licensee:** Midwest Television Inc., 509 S. Neil St., Champaign, IL 61820.

**Studio:** 509 S. Neil St., Champaign, IL 61820.

**Telephone:** 217-356-8333. **TWX:** 910-221-0203.

**Technical Facilities:** Channel No. 3 (60-66 MHz). Authorized power: 100-kw visual, 20-kw aural. Antenna: 940-ft. above av. terrain, 981-ft. above ground, 1701-ft. above sea level.

Latitude 40° 06' 23"  
Longitude 88° 26' 59"

**Transmitter:** Seymour, IL.

**Satellite Earth Stations:** Scientific-Atlanta, 7-meter C-band; Scientific-Atlanta, 4.6-meter C-band; ADM, 6-meter C-band; AFC, 3.7-meter Ku-band; Scientific-Atlanta, Microdyne, M/A-Com receivers.

**News Services:** AP, UPI.

**Ownership:** Midwest Television Inc., 100%. See Group Ownership of Television Stations.

**Began Operation:** November 14, 1953.

**Represented (sales):** Petry Television Inc.

**Represented (legal):** Covington & Burling.

**Represented (engineering):** A. D. Ring & Associates.

**Personnel:**

- AUGUST C. MEYER JR., president.
- AUGUST C. MEYER SR., chairman of the board.
- CLARA R. MEYER, vice president.
- JACK B. EVERETTE, exec. vice president & treasurer.
- KAREN H. MEYER, secretary.
- GUY MAIN, executive vice president & station manager.
- RICHARD L. ADAMS, manager, informational programming.
- JERRY JOHNSON, general sales manager.
- LEN DAVIS, national sales manager.
- SHEILA HICKMAN, program director.
- DALE FLEMING, chief engineer.
- CARLA KELLY, production manager.
- DAVE SHAUL, news director.
- MARY SUE KRUEGER, creative services director.

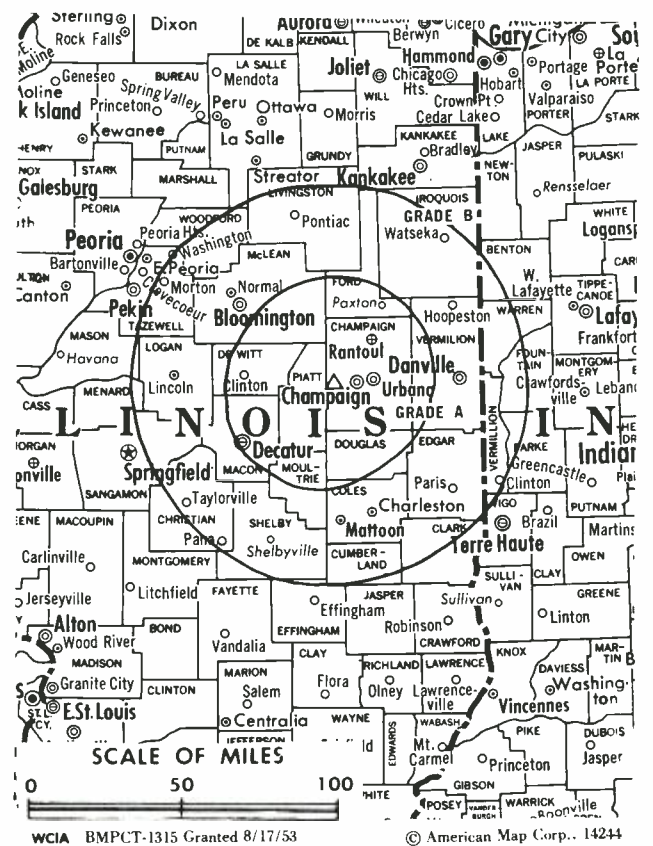
**Rates:** Not available.

**Arbitron Data:** Includes coverage of WFCN, Springfield, IL

**City of License:** Champaign. **ADI:** Springfield-Decatur-Champaign. **Rank:** 76.

Total Households: © MSI Consumer Market Data as of 1/1/87. TV Homes, TV% and Circulation © 1987 Arbitron. County coverage based on Arbitron study.

Net Weekly Circulation	State County	Total Households	TV Households	%
<b>50% &amp; Over</b>	<b>ILLINOIS</b>			
	Champaign	61,600	60,300	98
	Christian	14,300	14,000	98
	Coles	19,700	19,300	98
	Cumberland	4,500	4,400	98
	De Witt	7,300	7,200	99
	Douglas	7,600	7,400	97
	Edgar	8,500	8,300	98
	Effingham	12,300	11,800	96
	Ford	5,800	5,700	98
	Iroquois	12,500	12,200	98
	Livingston	14,900	14,500	97
Mc Lean	45,900	44,800	98	
Macon	50,500	49,600	98	



WCIA BMPCT-1315 Granted 8/17/53

© American Map Corp., 14244

Net Weekly Circulation	State County	Total Households	TV Households	%
<b>50% &amp; Over</b>	Menard	4,700	4,600	98
	Moultrie	5,500	5,300	96
	Piatt	6,400	6,300	98
	Sangamon	74,500	72,700	98
	Shelby	9,200	8,900	97
	Vermilion	36,400	35,700	98
<b>Between 25-49%</b>	<b>ILLINOIS</b>			
	Logan	11,100	10,900	98
	<b>INDIANA</b>			
	Fountain	6,700	6,600	99
Newton	5,400	5,300	98	
Warren	3,000	2,900	97	
<b>Between 5-24%</b>	<b>ILLINOIS</b>			
	Cass	5,600	5,500	98
	Clark	6,700	6,500	97
	Clay	6,300	6,000	95
	Crawford	8,400	8,200	98
	Fayette	8,500	8,200	96
	Grundy	12,200	12,000	98
	Jasper	4,400	4,200	97
	Kankakee	37,200	36,600	98
	Macoupin	19,900	19,500	98
	Mason	7,400	7,300	99
	Montgomery	12,300	12,000	98
	Morgan	14,500	14,100	97
Richland	7,200	7,000	97	
<b>INDIANA</b>				
Parke	6,100	6,000	98	
Vermilion	7,300	7,200	99	
<b>Station Totals</b>		<b>592,300</b>	<b>579,000</b>	<b>97</b>
<b>Net Weekly Circulation (1987)</b>				<b>363,000</b>
<b>Average Daily Circulation (1987)</b>				<b>226,800</b>

# Illinois—Champaign

**WICD**

**Ch. 15**

**Network Service:** NBC.

**Licensee:** Plains Television Partnership, 190 N. State St., Chicago, IL 60601.

**Studio:** 250 Country Fair Dr., Champaign, IL 61821.

**Telephone:** 217-351-8500.

**Technical Facilities:** Channel No. 15 (476-482 MHz). Authorized power: 553-kw max. & 358-kw horizontal visual, 55-kw max. & 35-kw horizontal aural. Antenna: 1300-ft. above av. terrain, 1335-ft. above ground, 1995-ft. above sea level.

Latitude 40° 04' 10"  
Longitude 87° 54' 45"

**Transmitter:** 3.75-mi. N, 215° from Homer, IL.

**Multichannel TV Sound:** Stereo only.

**Satellite Earth Stations:** Harris, 6-meter Ku-band; Harris, 3-meter Ku-band; 3-meter C-band; Harris, Regency receivers.

**News Service:** AP.

**Ownership:** Plains Television Partnership, 100%. See Group Ownership of Television Stations.

**Began Operation:** April 23, 1959. Changed to Ch. 15 from Ch. 33 and increased power July 25, 1967.

**Represented (sales):** Katz Television.

**Represented (engineering):** Jules Cohen & Associates.

**Personnel:**

- JOSEPH NORRIS, station manager.
- GINGER RUSH, national sales manager.
- EDWARD MASON, sales manager.
- DAVID A. BOYER, chief engineer.
- LARRY WATERS, program operations manager.
- JACK KEEFE, news director.

**Highest One Hour Rate:** \$1500.

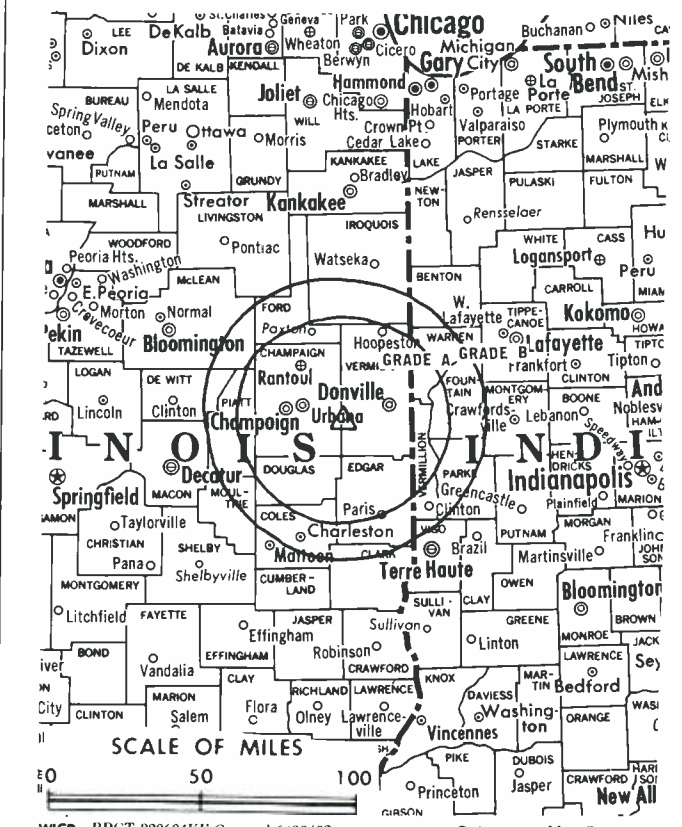
**Highest 30 Sec. Rate (September 1, 1987):** \$1500.

**NETWORK BASE HOURLY RATE:** \$325.

**City of License:** Champaign. **ADI:** Springfield-Decatur-Champaign. **Rank:** 76.

Total Households: © MSI Consumer Market Data as of 1/1/87. TV Homes, TV% and Circulation © 1987 Arbitron. County coverage based on Arbitron study.

Net Weekly Circulation	State County	Total Households	TV Households	%
<b>50% &amp; Over</b>	<b>ILLINOIS</b>			
	Champaign	61,600	60,300	98
	Coles	19,700	19,300	98
	Douglas	7,600	7,400	97
	Ford	5,800	5,700	98
	Iroquois	12,500	12,200	98



WICD BPCT-820604KF Granted 6/30/82 © American Map Corp., 14244

Net Weekly Circulation	State County	Total Households	TV Households	%
<b>50% &amp; Over</b>	Piatt	6,400	6,300	98
	Vermilion	36,400	35,700	98
<b>Between 25-49%</b>	<b>INDIANA</b>			
	Warren	3,000	2,900	97
	<b>ILLINOIS</b>			
	Edgar	8,500	8,300	98
	Livingston	14,900	14,500	97
<b>Between 5-24%</b>	<b>INDIANA</b>			
	Benton	3,600	3,500	97
	Fountain	6,700	6,600	99
	<b>ILLINOIS</b>			
	Cumberland	4,500	4,400	98
	De Witt	7,300	7,200	99
	Moultrie	5,500	5,300	96
	<b>INDIANA</b>			
	Parke	6,100	6,000	98
	Vermilion	7,300	7,200	99
<b>Station Totals</b>		<b>217,400</b>	<b>212,800</b>	<b>97</b>
<b>Net Weekly Circulation (1987)</b>			<b>141,800</b>	
<b>Average Daily Circulation (1987)</b>			<b>76,100</b>	

# Illinois—Chicago

## WBBM-TV

Ch. 2

**Network Service:** CBS.

**Licensee:** CBS Inc., 630 N. McClurg Court, Chicago, IL 60611.

**Studio:** 630 N. McClurg Court, Chicago, IL 60611.

**Telephone:** 312-944-6000. **TWX:** 312-222-0698.

**Technical Facilities:** Channel No. 2 (54-60 MHz). Authorized power: 35.4-kw visual, 7.08-kw aural. Antenna: 1370-ft. above av. terrain, 1456-ft. above ground, 2049-ft. above sea level.

Latitude 41° 53' 55.5"  
Longitude 87° 37' 23.0"

**Transmitter:** John Hancock Bldg., 875 N. Michigan Ave.

**AM Affiliate:** WBBM, 50-kw, 780 kHz.

**FM Affiliate:** WBBM-FM, 10.5-kw, 96.3 MHz (No. 242), 560-ft.

**News Services:** AP, UPI, City News.

**Ownership:** CBS Inc., 100%. See Group Ownership of Television Stations.

**Began Operation:** August 1940 (as W9XBK); Sept. 6, 1946 (as WBKB); sold to CBS Feb. 9, 1953 (Television Digest, Vol. 9:7).

**Represented (sales):** CBS Television Stations National Sales.

### Personnel:

JOHNATHAN RODGERS, vice president & general manager.  
ROD PERTH, station manager.  
DAVID GITTENS, director, planning & administration.  
JOAN ZUCKER, director, press relations.  
RON KERSHAW, news director.  
SAM STALLWORTH, director, sales.  
JOHN LEE, general sales manager.  
MARK TUPPER, national sales manager.  
E. CHARLES UPTON, director of technical operations.  
WAYNE WEBER, director of broadcast services.  
JAN GRAY, director of communications.  
DON JOHNSON, director, community affairs & editorial services.  
KAREN MILLER, director of broadcasting.  
ARETHA MARSHALL-MILLS, director of station services.

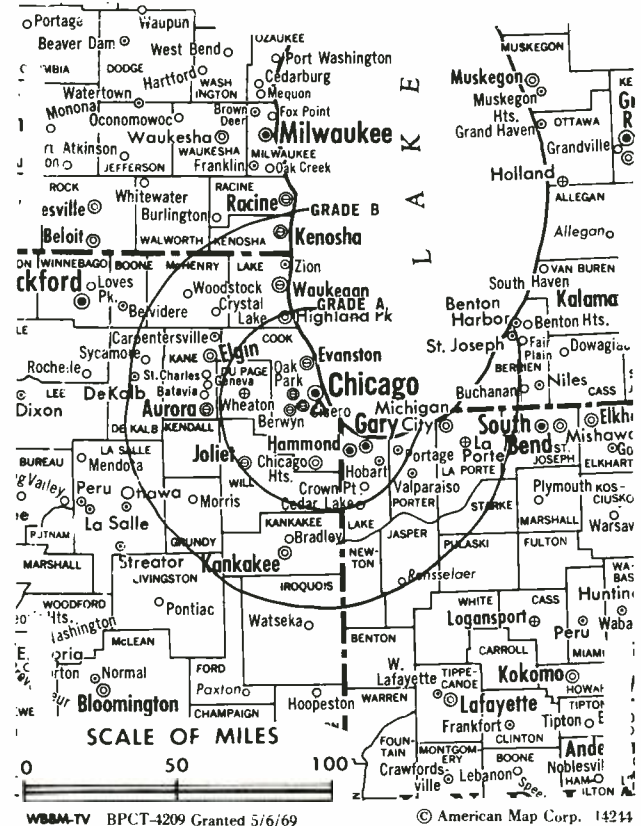
**Rates:** On request.

**NETWORK BASE HOURLY RATE:** \$4750.

**City of License:** Chicago. **ADI:** Chicago. **Rank:** 3.

Total Households: © MSI Consumer Market Data as of 1/1/87. TV Homes, TV% and Circulation © 1987 Arbitron. County coverage based on Arbitron study.

Net Weekly Circulation	State County	Total Households	TV Households	%
<b>50% &amp; Over</b>	<b>ILLINOIS</b>			
	Cook	1,905,100	1,874,000	98
	Dekalb	25,200	24,800	98
	Dupage	267,900	265,800	99
	Grundy	12,200	12,000	98
	Kane	108,000	106,400	99
	Kankakee	37,200	36,600	98
	Kendall	14,400	14,300	99
	Lake	158,400	157,100	99
	La Salle	43,300	42,400	98
	Mchenry	58,900	58,400	99
Will	115,200	113,800	99	



Net Weekly Circulation	State County	Total Households	TV Households	%
<b>50% &amp; Over</b>	<b>INDIANA</b>			
	Jasper	9,200	9,000	98
	Lake	173,400	171,000	99
	La Porte	37,400	36,900	99
<b>Between 25-49%</b>	<b>INDIANA</b>			
	Newton	5,400	5,300	98
	Starke	8,000	7,800	98
	<b>MICHIGAN</b>			
Berrien	60,600	59,500	98	
<b>Between 5-24%</b>	<b>WISCONSIN</b>			
	Kenosha	44,800	44,300	99
	<b>ILLINOIS</b>			
	Boone	10,700	10,500	98
Bureau	14,900	14,600	98	
Ford	5,800	5,700	98	
Iroquois	12,500	12,200	98	
Livingston	14,900	14,500	97	
Ogle	17,800	17,500	98	
<b>INDIANA</b>	Marshall	14,900	14,600	98
	<b>MICHIGAN</b>			
Cass	17,900	17,600	98	
<b>WISCONSIN</b>	Racine	63,000	62,400	99
	Walworth	27,200	26,800	99
<b>Station Totals</b>		<b>3,329,100</b>	<b>3,280,100</b>	<b>98</b>
<b>Net Weekly Circulation (1987)</b>			<b>2,667,200</b>	
<b>Average Daily Circulation (1987)</b>			<b>1,457,400</b>	



# Illinois—Chicago

## WCFC-TV

Ch. 38

**Network Service:** None, independent.

**Licensee:** Christian Communications of Chicagoland Inc., One N. Wacker Dr., Chicago, IL 60606.

**Office:** One N. Wacker Dr., Chicago, IL 60606.

**Telephone:** 312-977-3838.

**Technical Facilities:** Channel No. 38 (614-620 MHz). Authorized power: 5000-kw max. & 1260-kw horizontal visual, 500-kw max. & 126-kw horizontal aural. Antenna: 1250-ft. above av. terrain, 1450-ft. above ground, 2049-ft. above sea level.

Latitude 41° 53' 55.5"  
Longitude 87° 37' 23.0"

**Transmitter:** John Hancock Center.

**News Service:** CNN Headline News.

**Ownership:** Non-profit corp. Jerry K. Rose, chmn. & pres.; Max Ephraim Jr., vice chmn. & v.p.; Cecil O. Swanson, secy.; Wilfred P. Severance, treas.

**Began Operation:** May 31, 1976.

**Represented (legal):** Fisher, Wayland, Cooper & Leader.

**Personnel:**

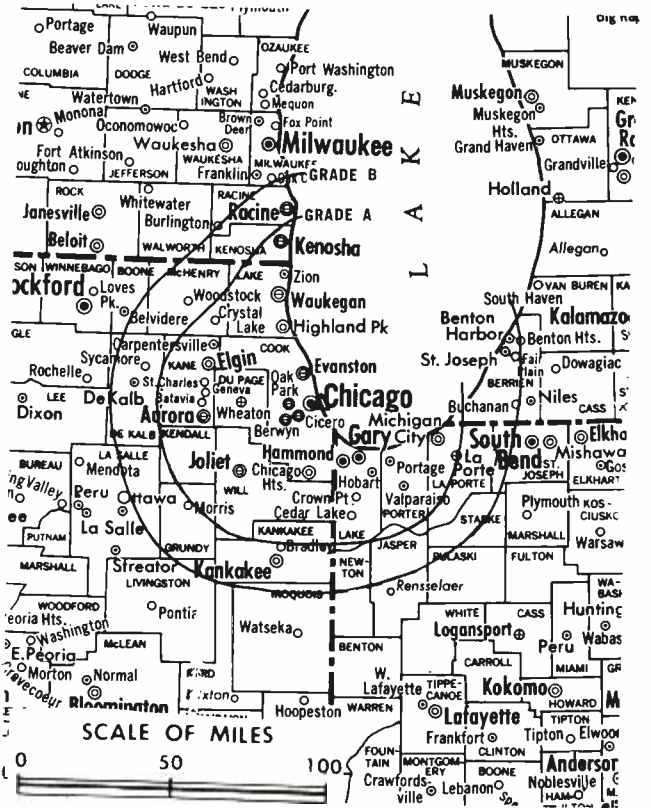
JERRY K. ROSE, president & general manager.  
PHILIP MOWBRAY, operations director.  
DAVE OSELAND, program director.  
KEVIN SAN HAMEL, general sales manager.

**Highest 30 Sec. Rate:** \$140.

**City of License:** Chicago. **ADI:** Chicago. **Rank:** 3.

Total Households: © MSI Consumer Market Data as of 1/1/87. TV Homes, TV% and Circulation © 1987 Arbitron. County coverage based on Arbitron study.

Net Weekly Circulation	State County	Total Households	TV Households	%
Between 25-49%	INDIANA			
	Jasper	9,200	9,000	98



1 WCFC-TV BPCT-3439 Granted 1/2/68

© American Map Corp., 14244

Net Weekly Circulation	State County	Total Households	TV Households	%
Between 5-24%	ILLINOIS			
	Cook	1,905,100	1,874,000	98
	Grundy	12,200	12,000	98
	Iroquois	12,500	12,200	98
	Kendall	14,400	14,300	99
Will	115,200	113,800	99	
INDIANA	Lake	173,400	171,000	99
	<b>Station Totals</b>	<b>2,242,000</b>	<b>2,206,300</b>	<b>98</b>
<b>Net Weekly Circulation (1987)</b>			<b>172,500</b>	
<b>Average Daily Circulation (1987)</b>			<b>53,300</b>	

# Illinois—Chicago

## WCIU-TV

Ch. 26

**Network Service:** Telemundo.

**Licensee:** Weigel Broadcasting Co., 141 W. Jackson Blvd., Board of Trade Bldg., Chicago, IL 60604.

**Studio:** 141 W. Jackson Blvd., Chicago, IL 60604.

**Telephone:** 312-663-0260.

**Technical Facilities:** Channel No. 26 (542-548 MHz). Authorized power: 2000-kw max. visual, 200-kw max. aural. Antenna: 1555-ft. above av. terrain, 1707-ft. above ground, 2302-ft. above sea level.

Latitude 41° 52' 44"  
Longitude 87° 38' 10"

**Transmitter:** Sears Bldg., 233 S. Wacker Dr., Chicago.

**Satellite Earth Stations:** 4 in operation.

**News Services:** UPI, City News, Reuters.

**Ownership:** Howard Shapiro, pres.-dir., 67.56%; others, 32.44%.

**Began Operation:** February 6, 1964.

**Represented (sales):** Telemundo.

**Represented (engineering):** David Steel & Associates.

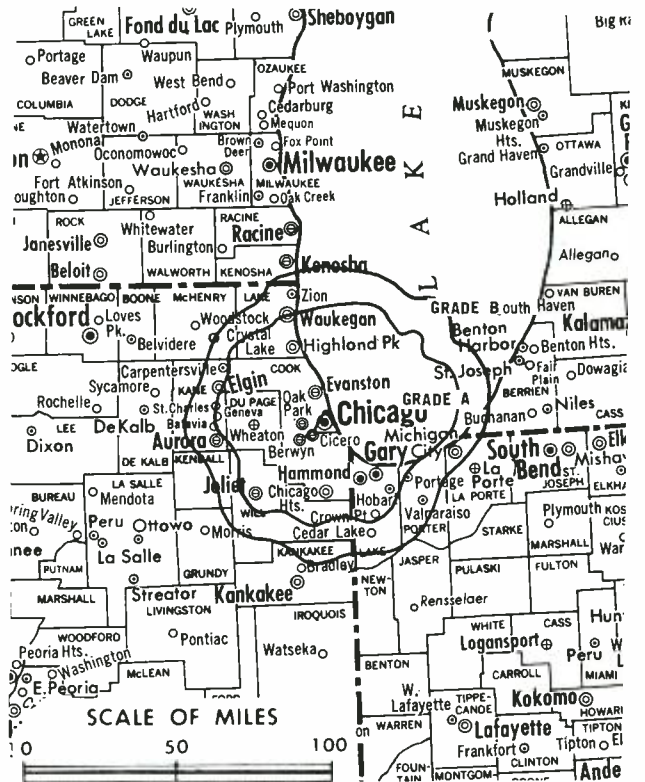
### Personnel:

HOWARD SHAPIRO, president.  
PETER ZOMAYA, assistant general manager and sales manager.  
MARY GOBOLD, film director.  
BERNARD HOELTING, chief engineer.  
BEN LARSON, news director.  
DON AQUIRRE, news director.  
NORMAN SHAPIRO, business & legal advisor.

**Highest 30 Sec. Rate:** \$525.

**City of License:** Chicago. **ADI:** Chicago. **Rank:** 3.

Total Households: © MSI Consumer Market Data as of 1/1/87. TV Homes, TV% and Circulation © 1987 Arbitron. County coverage based on Arbitron study.



WCIU-TV BMPCT-820824KR Granted 7/29/82

© American Map Corp., 14244

Net Weekly Circulation	State County	Total Households	TV Households	%
Between 5-24%	<b>ILLINOIS</b>			
	Cook	1,905,100	1,874,000	98
	Kendall	14,400	14,300	99
	Will	115,200	113,800	99
	<b>INDIANA</b>			
	Lake	173,400	171,000	99
	La Porte	37,400	36,900	99
	Newton	5,400	5,300	98
<b>Station Totals</b>		<b>2,250,900</b>	<b>2,215,300</b>	<b>98</b>
<b>Net Weekly Circulation (1987)</b>			<b>194,400</b>	
<b>Average Daily Circulation (1987)</b>			<b>52,500</b>	

# Illinois—Aurora-Chicago

**WEHS**

**Ch. 60**

**Network Service:** HSN.

**Licensee:** Silver King Bcstg. of Illinois Inc.

**Studio:** 4255 Westbrook Dr., Suite 220, Aurora, IL 60507.

**Telephone:** 312-851-5960.

**Technical Facilities:** Channel No. 60 (746-752 MHz). Authorized power: 5000-kw max. visual, 1000-kw max. aural. Antenna: 1621-ft. above av. terrain, 1625-ft. above ground, 2220-ft. above sea level.

Latitude 41° 52' 44"  
Longitude 87° 38' 10"

**Transmitter:** Sears Tower, 233 S. Wacker Dr., Chicago.

**Satellite Earth Stations:** 6-5-meter C-band.

**Ownership:** Silver King Broadcasting Inc., 100%. See Group Ownership of Television Stations.

**Began Operation:** April 20, 1982. Sale by Newsweb Corp. (Fred Eychaner, et al.) to present owners approved by FCC Dec. 4, 1986 (*Television Digest*, Vol. 26:44).

**Represented (legal):** Dow, Lohnes & Albertson.

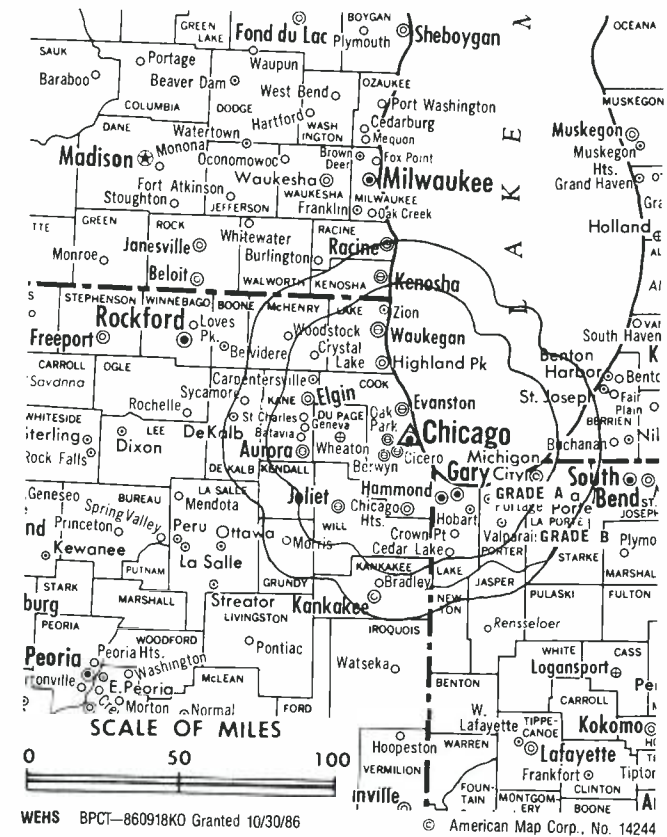
**Personnel:**

JEFF McGRATH, general manager.  
DANA BAIFUS, chief engineer.  
MONICA NETTLES GARY, program & promotion director.  
SALLY BITTNER, traffic manager.

**Rates:** On request.

**City of License:** Aurora. **ADI:** Chicago. **Rank:** 3.

Total Households: © MSI Consumer Market Data as of 1/1/87. TV Homes, TV% and Circulation © 1987 Arbitron. County coverage based on Arbitron study.



WEHS BPCT-860918KO Granted 10/30/86  
© American Map Corp., No. 14244

Net Weekly Circulation	State County	Total Households	TV Households	%
Between 5-24%	ILLINOIS Kendall	14,400	14,300	99
<b>Station Totals</b>		<b>14,400</b>	<b>14,300</b>	<b>99</b>
<b>Net Weekly Circulation (1987)</b>				<b>14,500</b>
<b>Average Daily Circulation (1987)</b>				<b>4,000</b>

# Illinois—Chicago

**WFLD**

Ch. 32

**Network Service:** Fox.

**Licensee:** Fox Television Stations Inc., 205 N. Michigan Ave., Chicago, IL 60601.

**Studio:** 205 N. Michigan Ave., Chicago, IL 60601.

**Telephone:** 312-565-5532.

**Technical Facilities:** Channel No. 32 (578-584 MHz). Authorized power: 5000-kw visual, 500-kw aural. Antenna: 1415-ft. above av. terrain, 1456-ft. above ground, 2049-ft. above sea level.

Latitude 41° 53' 55.5"  
Longitude 87° 37' 23.0"

**Transmitter:** John Hancock Bldg.

**Satellite Earth Station:** Scientific-Atlanta, 11-meter C-band; Scientific-Atlanta receivers.

**News Services:** AP, UPI, CNN.

**Ownership:** Fox Television Station Group, 100%. See Group Ownership of Television Stations.

**Began Operation:** January 4, 1966. FCC approved formation of new company combining original licensee Field Communications with Kaiser Bcstg. May 9, 1973 (*Television Digest*, Vol. 12:32, 13:18). Sale back to Field approved by FCC June 22, 1977 (Vol. 16:15; 17:26). Sale by Field to Metromedia approved by FCC Feb. 17, 1983 (Vol. 22:23, 35, 47). Sale to present owner by Metromedia approved Nov. 14, 1985.

**Represented (sales):** Petry Television Inc.

**Personnel:**

- AL DeVANEY, vice president & general manager.
- RICHARD ENGBERG, vice president & general sales manager.
- PATRICIA SKLAR, local sales manager.
- TOM MORRISON, national sales manager.
- ROBERT SIMONE, vice president & program manager.
- ANN MARIE STEPOVY, director of creative services.
- VYTAS PASKUS, vice president, finance & administration.
- GREG CAPUTO, news director.
- DWAIN SCHOONOVER, engineering manager.
- KEN KOLB, production manager.
- WANDA WELLS, public affairs manager.
- CYNDI GOODPASTER, traffic manager.

**Highest 30 Sec. Rate:** \$10,000.

**City of License:** Chicago. **ADI:** Chicago. **Rank:** 3.

Total Households: © MSI Consumer Market Data as of 1/1/87. TV Homes, TV% and Circulation © 1987 Arbitron. County coverage based on Arbitron study.

Net Weekly Circulation	State County	Total Households	TV Households	%
<b>50% &amp; Over</b>	<b>ILLINOIS</b>			
	Cook	1,905,100	1,874,000	98
	Dupage	267,900	265,800	99
	Grundy	12,200	12,000	98
	Iroquois	12,500	12,200	98
	Kane	108,000	106,400	99
	Kankakee	37,200	36,600	98
	Lake	158,400	157,100	99
	La Salle	43,300	42,400	98
	Will	115,200	113,800	99
	<b>INDIANA</b>			
	Jasper	9,200	9,000	98
	Lake	173,400	171,000	99
La Porte	37,400	36,900	99	
Newton	5,400	5,300	98	
Porter	44,900	44,300	99	



Net Weekly Circulation	State County	Total Households	TV Households	%
<b>Between 25-49%</b>	<b>IOWA</b>			
	Clinton	21,100	20,900	99
	Des Moines	18,300	18,100	99
	<b>ILLINOIS</b>			
	Boone	10,700	10,500	98
	Bureau	14,900	14,600	98
	Dekalb	25,200	24,800	98
	Kendall	14,400	14,300	99
	Knox	23,400	23,100	99
	Livingston	14,900	14,500	97
Mchenry	58,900	58,400	99	
Stephenson	19,200	18,800	98	
Whiteside	24,400	24,000	98	
<b>INDIANA</b>				
Howard	32,100	31,600	98	
Miami	13,700	13,400	98	
St Joseph	87,700	86,500	99	
Starke	8,000	7,800	98	
White	9,400	9,200	98	
<b>MICHIGAN</b>				
Berrien	60,600	59,500	98	
<b>WISCONSIN</b>				
Kenosha	44,800	44,300	99	
Racine	63,000	62,400	99	
<b>Between 5-24%</b>	<b>ILLINOIS</b>			
	Carroll	6,900	6,800	99
	Ford	5,800	5,700	98
	Logan	11,100	10,900	98
	Mc Donough	13,000	12,700	98
	Ogle	17,800	17,500	98
Warren	8,100	8,000	99	
(Continued on page A-385)				
<b>Station Totals</b>		<b>4,189,100</b>	<b>4,128,200</b>	<b>98</b>
<b>Net Weekly Circulation (1987)</b>			<b>2,029,700</b>	
<b>Average Daily Circulation (1987)</b>			<b>906,400</b>	

# Illinois—Chicago

## WGN-TV

Ch. 9

**Network Service:** None, independent.

**Licensee:** WGN Continental Broadcasting Co., 2501 Bradley Place, Chicago, IL 60618.

**Studio:** 2501 Bradley Place, Chicago, IL 60618.

**Telephone:** 312-528-2311. **TWX:** 910-221-5850.

**Technical Facilities:** Channel No. 9 (186-192 MHz). Authorized power: 110-kw visual, 22-kw aural. Antenna: 1360-ft. above av. terrain, 1359-ft. above ground, 1952-ft. above sea level.

Latitude 41° 53' 55.5"  
Longitude 87° 37' 23.0"

**Transmitter:** John Hancock Center, 875 N. Michigan Ave.

**Multichannel TV Sound:** Stereo and separate audio program.

**Satellite Earth Stations:** Scientific-Atlanta, 10-meter; Scientific-Atlanta receivers.

**AM Affiliate:** WGN, 50-kw, 720 kHz.

**News Services:** AP, UPI, INN, City News, LPN, CNN, NIWS.

**Ownership:** Tribune Broadcasting Co., 100%. See Group Ownership of Television Stations.

**Began Operation:** April 5, 1948.

**Represented (sales):** TeleRep Inc.

**Represented (legal):** Schnader, Harrison, Segal & Lewis.

### Personnel:

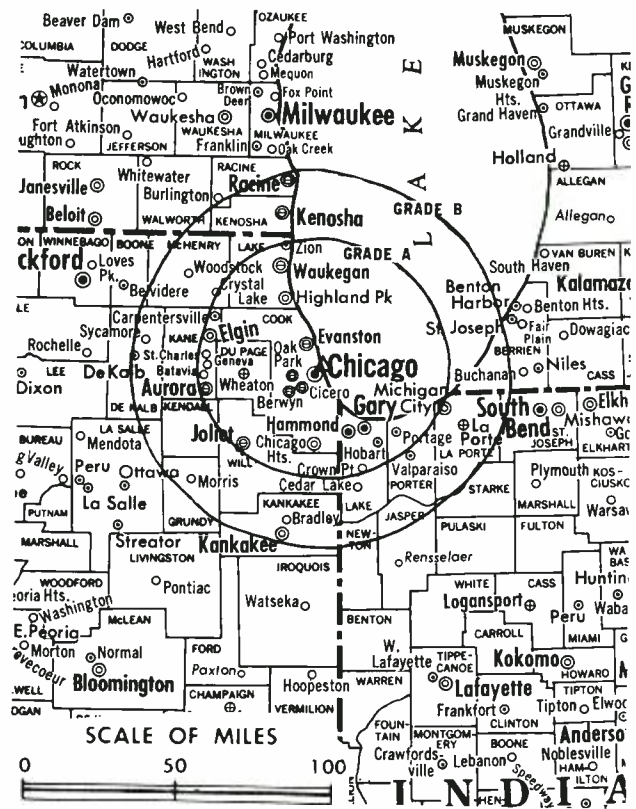
DENNIS FITZSIMONS, vice president & general manager.  
WAYNE SPRACKLIN, general sales manager.  
WILLIAM BRADLEY, local sales manager.  
JOHN P. FENDLEY, sports sales manager.  
MARK ALTSCHULER, national sales manager.  
JOHN VITANOVEC, controller.  
MARC SCHACHER, program director.  
GARY SIMCOX, director of operations.  
WILLIAM J. LOTZER, production manager.  
ROBERT STRUTZEL, engineering director.  
CHARLOTTE O'BRIEN, community affairs manager.  
PAUL DAVIS, director of news.

**Rates:** On request.

**City of License:** Chicago. **ADI:** Chicago. **Rank:** 3.

Total Households: © MSI Consumer Market Data as of 1/1/87. TV Homes, TV% and Circulation © 1987 Arbitron. County coverage based on Arbitron study.

Net Weekly Circulation	State County	Total Households	TV Households	%
<b>50% &amp; Over</b>	<b>ARIZONA</b>			
	Apache South	4,000	3,500	89
	<b>CALIFORNIA</b>			
	Del Norte	7,600	7,100	93
	<b>COLORADO</b>			
	Moffat	6,000	5,600	93
	Summit	4,800	4,600	96
	<b>FLORIDA</b>			
	Hamilton	3,300	3,200	97
	<b>IOWA</b>			
Dickinson	6,900	6,800	99	
<b>IDAHO</b>				
Shoshone	6,100	6,000	98	
<b>ILLINOIS</b>				
Coles	19,700	19,300	98	
Cook	1,905,100	1,874,000	98	
Dekalb	25,200	24,800	98	



WGN-TV BPCT-4179 Granted 3/26/69

© American Map Corp., 14244

Net Weekly Circulation	State County	Total Households	TV Households	%
<b>50% &amp; Over</b>	Dupage	267,900	265,800	99
	Grundy	12,200	12,000	98
	Iroquois	12,500	12,200	98
	Kane	108,000	106,400	99
	Kankakee	37,200	36,600	98
	Kendall	14,400	14,300	99
	Lake	158,400	157,100	99
	La Salle	43,300	42,400	98
	Mchenry	58,900	58,400	99
	Will	115,200	113,800	99
<b>INDIANA</b>				
Jasper	9,200	9,000	98	
Lake	173,400	171,000	99	
La Porte	37,400	36,900	99	
Newton	5,400	5,300	98	
Porter	44,900	44,300	99	
Starke	8,000	7,800	98	
White	9,400	9,200	98	
<b>KANSAS</b>				
Cloud	4,700	4,600	98	
Geary	10,400	10,300	99	
Grant	2,600	2,600	100	
Mitchell	3,400	3,300	97	
<b>LOUISIANA</b>				
Madison	5,800	5,600	97	
<b>MICHIGAN</b>				
Berrien	60,600	59,500	98	
<b>MONTANA</b>				
Fallon	1,400	1,300	93	
Granite	1,100	1,100	100	
(Continued on page A-370)				
<b>Station Totals</b>		<b>44,965,900</b>	<b>44,290,500</b>	<b>98</b>
<b>Net Weekly Circulation (1987)</b>		<b>9,742,700</b>		
<b>Average Daily Circulation (1987)</b>		<b>3,625,300</b>		

# Illinois—Chicago

## WLS-TV

Ch. 7

**Network Service:** ABC.

**Licensee:** Capital Cities/ABC Inc., 190 N. State St., Chicago, IL 60601.

**Studio:** 190 N. State St., Chicago, IL 60601.

**Telephone:** 312-750-7777. **TWX:** 312-222-9530.

**Technical Facilities:** Channel No. 7 (174-180 MHz). Authorized power: 55-kw visual, 11.2-kw aural. Antenna: Circularly polarized, 1688-ft. above av. terrain, 1710-ft. above ground, 2305-ft. above sea level.

Latitude 41° 52' 44"  
Longitude 87° 38' 10"

**Transmitter:** Sears Bldg., 233 S. Wacker Dr.

**Multichannel TV Sound:** Stereo and separate audio program.

**AM Affiliate:** WLS, 50-kw, 890 kHz.

**FM Affiliate:** WLS-FM, 6-kw, 94.7 MHz (No. 234), 1170-ft.

**News Services:** AP, UPI, City News.

**Ownership:** Capital Cities/ABC Inc. See Group Ownership of Television Stations.

**Began Operation:** October 13, 1943.

**Represented (sales):** Capital Cities/ABC National Television Sales Inc.

**Represented (engineering):** Smith & Powstenko.

### Personnel:

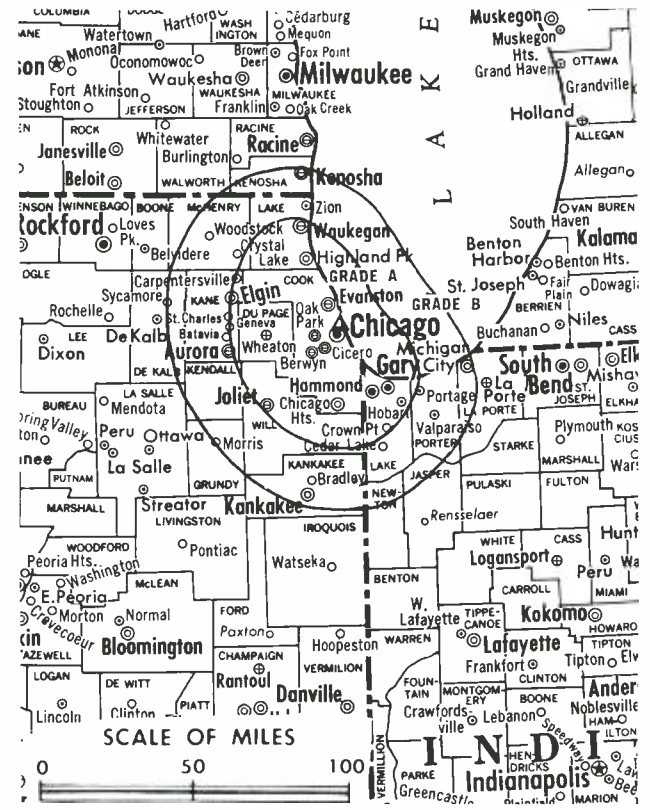
JOSEPH J. AHERN, president & general manager.  
MARK GRANT, general sales manager.  
GORDON PEPPARS, national sales manager.  
LARRY WERT, local sales manager.  
CLAR W. HEIDER, assistant to president.  
TIM BENNETT, director of programming.  
ERNST LEDEBUHR, controller.  
JEANNE FISHER, business manager.  
WILLIAM CAMPBELL, director of public affairs.  
JAMES HATTENDORF, news director.  
SHARON MCGILL, research director.  
JOSEPH KRESNICKA, director of engineering.  
TOM REMISZEWSKI, creative services director.

**Highest 30 Sec. Rate:** \$6500.

**City of License:** Chicago. **ADI:** Chicago, IL. **Rank:** 3.

Total Households: © MSI Consumer Market Data as of 1/1/87. TV Homes. TV% and Circulation © 1987 Arbitron. County coverage based on Arbitron study.

Net Weekly Circulation	State County	Total Households	TV Households	%
<b>50% &amp; Over</b>	<b>ILLINOIS</b>			
	Cook	1,905,100	1,874,000	98
	Dekalb	25,200	24,800	98
	Dupage	267,900	265,800	99
	Grundy	12,200	12,000	98
	Kane	108,000	106,400	99
	Kankakee	37,200	36,600	98
	Kendall	14,400	14,300	99
	Lake	158,400	157,100	99
	La Salle	43,300	42,400	98
	Mchenry	58,900	58,400	99
	Will	115,200	113,800	99
	<b>INDIANA</b>			
	Jasper	9,200	9,000	98
Lake	173,400	171,000	99	
La Porte	37,400	36,900	99	



WLS-TV BMPCT-811124KR Granted 3/25/82

© American Map Corp., 14244

Net Weekly Circulation	State County	Total Households	TV Households	%
<b>50% &amp; Over</b>	Newton	5,400	5,300	98
	Porter	44,900	44,300	99
	<b>WISCONSIN</b>			
	Kenosha	44,800	44,300	99
<b>Between 25-49%</b>	<b>ILLINOIS</b>			
	Iroquois	12,500	12,200	98
	Livingston	14,900	14,500	97
	<b>INDIANA</b>			
Starke	8,000	7,800	98	
<b>MICHIGAN</b>	Berrien	60,600	59,500	98
	<b>WISCONSIN</b>			
	Racine	63,000	62,400	99
<b>Between 5-24%</b>	<b>ILLINOIS</b>			
	Boone	10,700	10,500	98
	Bureau	14,900	14,600	98
	Ford	5,800	5,700	98
	Ogle	17,800	17,500	98
	<b>INDIANA</b>			
	Benton	3,600	3,500	97
	Marshall	14,900	14,600	98
	Pulaski	5,100	4,900	96
	White	9,400	9,200	98
<b>MICHIGAN</b>				
Cass	17,900	17,600	98	
<b>WISCONSIN</b>				
Walworth	27,200	26,800	99	
<b>Station Totals</b>		<b>3,347,200</b>	<b>3,297,700</b>	<b>98</b>
<b>Net Weekly Circulation (1987)</b>				<b>2,857,800</b>
<b>Average Daily Circulation (1987)</b>				<b>1,885,400</b>

# Illinois—Chicago

## WMAQ-TV

Ch. 5

**Network Service:** NBC.

**Licensee:** NBC Subsidiary Inc. 4, Merchandise Mart, Suite 2044, Chicago, IL 60654.

**Studio:** Merchandise Mart, Chicago, IL 60654.

**Telephone:** 312-861-5555. **Telex:** 253535.

**Technical Facilities:** Channel No. 5 (76-82 MHz). Authorized power: 40.1-kw visual, 8.0-kw aural. Antenna: 1307-ft. above av. terrain, 1317-ft. above ground, 1909-ft. above sea level.

Latitude 41° 53' 55.5"  
Longitude 87° 37' 23.0"

**Transmitter:** John Hancock Center, 875 N. Michigan Ave.

**Multichannel TV Sound:** Stereo only.

**Satellite Earth Stations:** Transmit/receive Harris, 6.1-meter Ku-band; 2 Scientific-Atlanta, 7-meter C-band; Harris, 6.1-meter C-band; Harris, 3.5-meter Ku-band; Comtech, 3.5-meter Ku-band; Harris, Scientific-Atlanta, DX Antenna receivers.

**AM Affiliate:** WMAQ, 50-kw, 670 kHz.

**FM Affiliate:** WKQX, 6-kw, 101.1 MHz (No. 266), 1170-ft.

**News Services:** AP, UPI, City News, Nexus.

**Ownership:** National Broadcasting Co. Inc., 100%. See Group Ownership of Television Stations.

**Began Operation:** January 7, 1949.

**Represented (sales):** NBC TV Spot Sales; Clem & Lowrance Inc. (Dallas, Atlanta & St. Louis).

### Personnel:

RICHARD M. LOBO, vice president & general manager.  
ALLAN HÖRLICK, station manager.  
KEN HALL, director, sales.  
JOSEPH FRAZAK, sales manager.  
STEVE GALLEN, sales manager.  
DAVID M. YEARWOOD JR., director, finance & administration.  
DAVID FINNEY, program director.  
JAMES POWELL, director, technical operations & engineering.  
RICHARD REINGOLD, news director.  
DELORIS M. BAIN, manager, community affairs.  
NICK ARONSON, director, communications.  
JAMES CORBOY, manager, advertising & promotion.

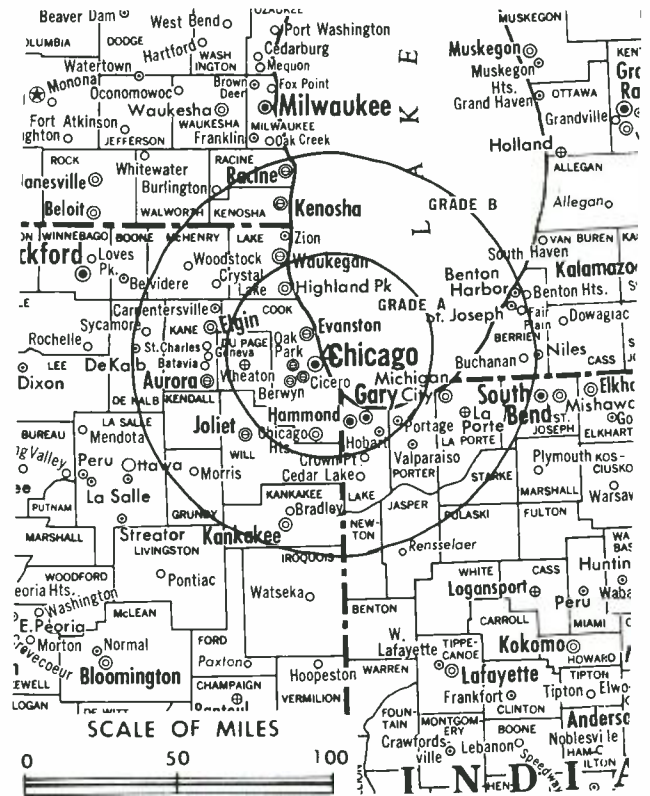
**Rates:** On request.

**NETWORK BASE HOURLY RATE:** \$4800.

**City of License:** Chicago. **ADI:** Chicago. **Rank:** 3.

Total Households: © MSI Consumer Market Data as of 1/1/87. TV Homes, TV% and Circulation © 1987 Arbitron. County coverage based on Arbitron study.

Net Weekly Circulation	State County	Total Households	TV Households	%
<b>50% &amp; Over</b>	<b>ILLINOIS</b>			
	Cook	1,905,100	1,874,000	98
	Dekalb	25,200	24,800	98
	Dupage	267,900	265,800	99
	Grundy	12,200	12,000	98
	Iroquois	12,500	12,200	98
	Kane	108,000	106,400	99
	Kankakee	37,200	36,600	98
	Kendall	14,400	14,300	99
	Lake	158,400	157,100	99
La Salle	43,300	42,400	98	



WMAQ-TV BPCT-4223 Granted 5/14/69

© American Map Corp., 14244

Net Weekly Circulation	State County	Total Households	TV Households	%
<b>50% &amp; Over</b>	Mchenry	58,900	58,400	99
	Will	115,200	113,800	99
	<b>INDIANA</b>			
	Jasper	9,200	9,000	98
	Lake	173,400	171,000	99
	La Porte	37,400	36,900	99
	Newton	5,400	5,300	98
	Porter	44,900	44,300	99
	<b>WISCONSIN</b>			
	Kenosha	44,800	44,300	99
<b>Between 25-49%</b>	<b>ILLINOIS</b>			
	Livingston	14,900	14,500	97
	<b>INDIANA</b>			
Starke	8,000	7,800	98	
<b>MICHIGAN</b>	Berrien	60,600	59,500	98
	<b>Between 5-24%</b>	<b>ILLINOIS</b>		
Boone		10,700	10,500	98
Bureau		14,900	14,600	98
Ford		5,800	5,700	98
Ogle		17,800	17,500	98
<b>INDIANA</b>				
Pulaski	5,100	4,900	96	
<b>MICHIGAN</b>				
Cass	17,900	17,600	98	
<b>WISCONSIN</b>				
Racine	63,000	62,400	99	
Walworth	27,200	26,800	99	
<b>Station Totals</b>		<b>3,319,300</b>	<b>3,270,400</b>	<b>98</b>
<b>Net Weekly Circulation (1987)</b>			<b>2,834,300</b>	
<b>Average Daily Circulation (1987)</b>			<b>1,695,400</b>	

# Illinois—Chicago-Gary, Indiana

## WPWR-TV

Ch. 50

**Network Service:** None, independent.

**Grantee:** Metrowest Corp., 3505 N. Ashland Ave., Chicago, IL 60657.

**Studio:** 4255 Westbrook Dr., Suite 216, Aurora, IL 60507.

**Telephone:** 312-851-7515.

**Sales Office:** 500 N. Dearborn, Chicago, IL 60610.

**Telephone:** 312-329-9191.

**Technical Facilities:** Channel No. 50 (686-692 MHz). Authorized power: 5000-kw max. visual, 500-kw max. aural. Antenna: 1623-ft. above av. terrain, 1627-ft. above ground, 2222-ft. above sea level.

Latitude 41° 52' 44"  
Longitude 87° 38' 10"

**Transmitter:** Sears Tower, 233 S. Wacker Dr., Chicago, IL.

**Multichannel TV Sound:** Stereo only.

**Satellite Earth Stations:** 2 Comtech, 5-meter Ku & C-band; Comtech, 7.3-meter C-band.

**News Service:** CNN.

**Ownership:** Metrowest Corp., 90%; Great Lakes Bcstg. Inc., 10%. Metrowest Corp. ownership: Fred Eychaner, 100%. Great Lakes Bcstg. Inc. ownership: Earman J. Irons, pres., 5.3%; Lloyd B. Fisher, secy., 7.6%; Gilbert King Jr., treas., 0.8%; Aurelius W. Douglas, 12.8%; Franklin Gentry, 12.3%; Harry F. Douglas, 9.5%; Solomon Cameron, 7.6%; Rayfield Fisher & Joseph C. Knox Jr., 7.4% each; Gerald D. Irons Jr., 6.4%; Thaddeus Parker & Ivory Brown, 5.8% each; Claude Taliaferro & James Beard, 5.3% each; Imogene Harris, 2.1%; William Brewer, 0.8%. Eychaner owns permittee of Ch. 14, Boulder, CO.

**Began Operation:** January 1, 1987.

**Represented (sales):** MMT Sales Inc.

**Represented (legal):** Fletcher, Heald & Hildreth.

**Represented (engineering):** E. Harold Munn Jr. & Associates Inc.; A.D. Ring & Associates.

**Personnel:**

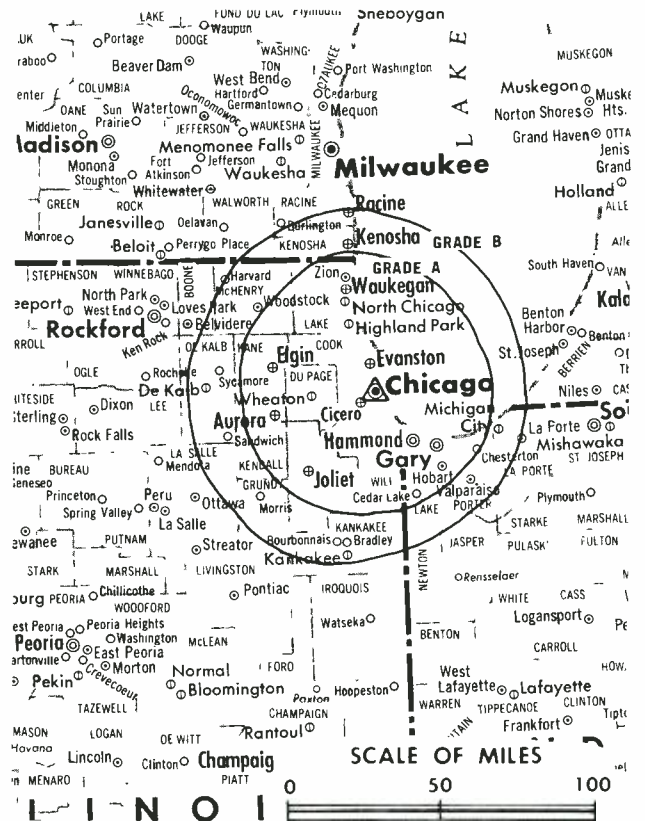
FRED EYCHANER, president & general manager.  
MICHAEL D. DUNLOP, vice president, sales.  
BRENT STEPHENSON, station manager.  
JACK DONOVAN, national sales manager.  
DENNIS CONNELL, local sales manager.  
NEAL SABIN, program director & promotion manager.  
BOB FIELDS, production director.  
ELIZABETH HERTEL, public service manager.  
TIM HOWE, traffic manager.

**Rates:** Not available.

**City of License:** Gary. **ADI:** Chicago. **Rank:** 3.

Total Households: © MSI Consumer Market Data as of 1/1/87. TV Homes, TV% and Circulation © 1987 Arbitron. County coverage based on Arbitron study.

Net Weekly Circulation	State County	Total Households	TV Households	%
Between 25-49%	ILLINOIS Cook	1,905,100	1,874,000	98



WPWR-TV BPCT-780907KL Granted 11/17/81 © American Map Corp., 14244

Net Weekly Circulation	State County	Total Households	TV Households	%
Between 25-49%	Dupage	267,900	265,800	99
	Grundy	12,200	12,000	98
	Kane	108,000	106,400	99
	Kendall	14,400	14,300	99
	Will	115,200	113,800	99
Between 5-24%	INDIANA Lake	173,400	171,000	99
	ILLINOIS Dekalb	25,200	24,800	98
	Iroquois	12,500	12,200	98
	Kankakee	37,200	36,600	98
	Lake	158,400	157,100	99
	La Salle	43,300	42,400	98
	Livingston	14,900	14,500	97
	Mchenry	58,900	58,400	99
	INDIANA Jasper	9,200	9,000	98
	Porter	44,900	44,300	99
WISCONSIN Kenosha	44,800	44,300	99	
<b>Station Totals</b>		<b>3,045,500</b>	<b>3,000,900</b>	<b>98</b>
<b>Net Weekly Circulation (1987)</b>			<b>880,000</b>	
<b>Average Daily Circulation (1987)</b>			<b>303,900</b>	



# Illinois—Chicago

## WSNS-TV

Ch. 44

**Network Service:** Univision.

**Licensee:** Video 44, 430 W. Grant Place, Chicago, IL 60614.

**Studio:** 430 W. Grant Place, Chicago, IL 60614.

**Telephone:** 312-929-1200.

**Technical Facilities:** Channel No. 44 (650-656 MHz). Authorized power: 4260-kw max. & 1050-kw horizontal visual, 500-kw max. & 123-kw horizontal aural. Antenna: 1420-ft. above av. terrain, 1456-ft. above ground, 2049-ft. above sea level.

Latitude 41° 53' 55.5"  
Longitude 87° 37' 23.0"

**Transmitter:** Hancock Bldg., 875 N. Michigan Ave.

**News Service:** UPI.

**Ownership:** Harriscope of Chicago Inc., 50%; The Ironwood Corp., 25.2%; National Subscription TV Corp., 24.5%. See Harriscope in Group Ownership of Television Stations.

**Began Operation:** April 5, 1970. Granted subscription TV authorization Feb. 22, 1980. Sale of interest to Oak Industries approved by FCC July 11, 1980 (*Television Digest*, Vol. 20:11). Began subscription TV operation Sept. 22, 1980 (Vol. 20:36). Began Spanish language programming July 1, 1985 (Vol. 25:17).

**Represented (sales):** Univision—Spanish International Network.

**Represented (legal):** Cohn & Marks.

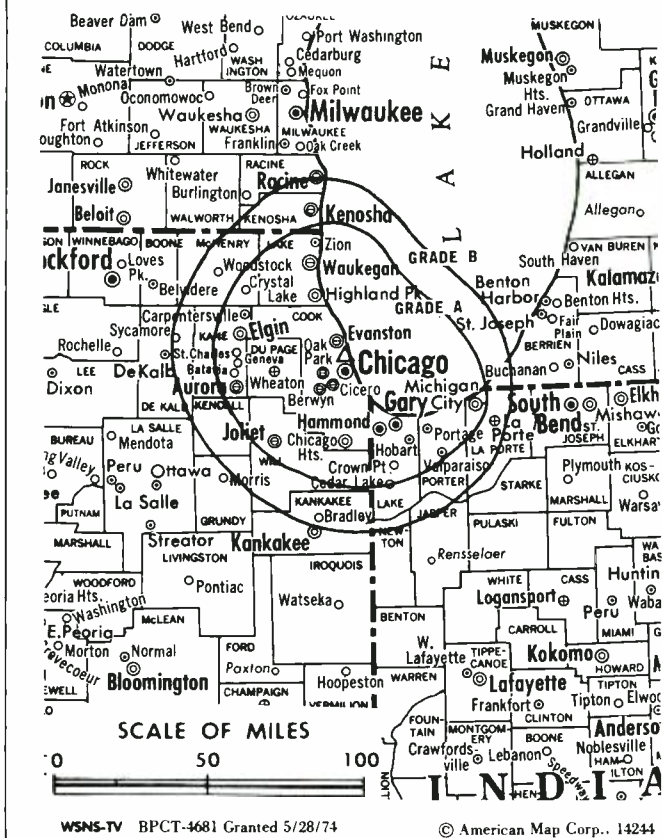
**Represented (engineering):** Hammett & Edison Inc.

**Personnel:**

- BURT I. HARRIS, president, Harriscope (Los Angeles).
- JOSE F. LAMAS, general manager.
- JOHN DICKINSON, director, business affairs.
- CHARLES BREEDING, director of engineering & technical services.
- GUSTAVO MEDRANO, news director.

**Highest 30 Sec. Rate:** \$600.

**City of License:** Chicago. **ADI:** Chicago. **Rank:** 3.



WSNS-TV BPCT-4681 Granted 5/28/74

© American Map Corp., 14244

Total Households: © MSI Consumer Market Data as of 1/1/87. TV Homes, TV% and Circulation © 1987 Arbitron. County coverage based on Arbitron study.

Net Weekly Circulation	State County	Total Households	TV Households	%
<b>ILLINOIS</b>				
Between 5-24%	Kankakee	37,200	36,600	98
<b>Station Totals</b>		<b>37,200</b>	<b>36,600</b>	<b>98</b>
<b>Net Weekly Circulation (1987)</b>			<b>52,200</b>	
<b>Average Daily Circulation (1987)</b>			<b>26,500</b>	

# Illinois—Decatur

## WAND

Ch. 17

**Network Service:** ABC.

**Licensee:** WAND Television, 904 South Side Dr., Decatur, IL 62525.

**Studio:** 904 South Side Dr., Decatur, IL 62525.

**Telephone:** 217-424-2500. **TWX:** 910-243-0458.

**Technical Facilities:** Channel No. 17 (488-494 MHz). Authorized power: 5000-kw max. & 1350-kw horizontal visual, 500-kw max. & 135-kw horizontal aural. Antenna: 1290-ft. above av. terrain, 1314-ft. above ground, 2000-ft. above sea level.

Latitude 39° 57' 07"  
Longitude 88° 49' 55"

**Transmitter:** Near Argenta, IL.

**Satellite Earth Stations:** Microdyne, 7-meter; Andrew, 7.3-meter; Andrew, 4.5-meter; Microdyne receivers.

**News Services:** AP, Group W Newsfeed, ABC.

**Ownership:** LIN Broadcasting Corp., 100%. See Group Ownership of Television Stations.

**Began Operation:** August 16, 1953. Sale to present owner by Metromedia Inc. approved Dec. 22, 1965 by FCC (*Television Digest*, Vol. 5:41, 42, 52). Sale to Metromedia by George A. Bolas and associates approved Sept. 28, 1960 (Vol. 16:3, 40). Sale of control to George A. Bolas, W. Clarke & Gilbert Swanson by W. L. Shellabarger and associates approved by FCC May 28, 1958 (Vol. 14:15, 22).

**Represented (sales):** Blair Television.

**Represented (legal):** Wilmer, Cutler & Pickering.

**Personnel:**

BARRETT GEOGHEGAN, president & general manager.  
T. J. VAUGHN, vice president & station manager.  
LARRY KATT, vice president, sales.  
MIKE GROSS, national sales manager.  
JON LAWHEAD, local sales manager.  
DICK WESTBROOK, news director.  
WAYNE SEMPLE, chief engineer.  
JANET JONES, traffic manager.  
BOB WILCOTT, promotion manager.

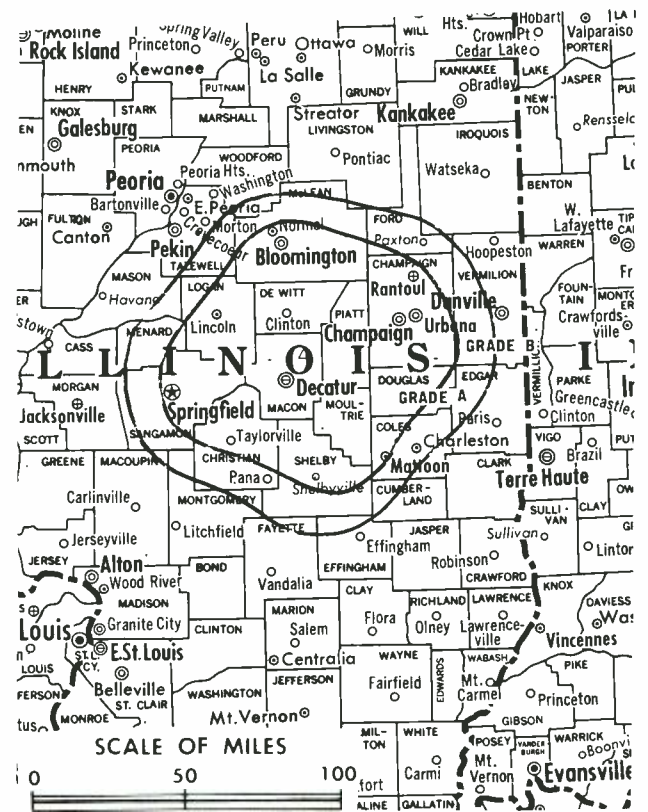
**Highest 30 Sec. Rate** (January 1, 1987): \$1500.

**NETWORK BASE HOURLY RATE:** \$925.

**City of License:** Decatur. **ADI:** Springfield-Decatur-Champaign. **Rank:** 76.

Total Households: © MSI Consumer Market Data as of 1/1/87. TV Homes, TV% and Circulation © 1987 Arbitron. County coverage based on Arbitron study.

Net Weekly Circulation	State County	Total Households	TV Households	%
<b>50% &amp; Over</b>	<b>ILLINOIS</b>			
	Champaign	61,600	60,300	98
	Christian	14,300	14,000	98
	Coles	19,700	19,300	98
	De Witt	7,300	7,200	99
	Douglas	7,600	7,400	97
	Effingham	12,300	11,800	96
	Fayette	8,500	8,200	96
	Ford	5,800	5,700	98



WAND BPCT-780914K1. Granted 3/13/79

© American Map Corp., 14244

Net Weekly Circulation	State County	Total Households	TV Households	%
<b>50% &amp; Over</b>	Logan	11,100	10,900	98
	Macon	50,500	49,600	98
	Menard	4,700	4,600	98
	Morgan	14,500	14,100	97
	Moultrie	5,500	5,300	96
	Piatt	6,400	6,300	98
	Sangamon	74,500	72,700	98
Shelby	9,200	8,900	97	
Vermilion	36,400	35,700	98	
<b>Between 25-49%</b>	<b>ILLINOIS</b>			
	Iroquois	12,500	12,200	98
	Livingston	14,900	14,500	97
	Mc Lean	45,900	44,800	98
Montgomery	12,300	12,000	98	
<b>Between 5-24%</b>	<b>ILLINOIS</b>			
	Cass	5,600	5,500	98
	Clark	6,700	6,500	97
	Cumberland	4,500	4,400	98
	Edgar	8,500	8,300	98
	Jasper	4,400	4,200	97
	Macoupin	19,900	19,500	98
	Mason	7,400	7,300	99
<b>INDIANA</b>				
Warren	3,000	2,900	97	
<b>Station Totals</b>		<b>495,500</b>	<b>484,100</b>	<b>97</b>
<b>Net Weekly Circulation (1987)</b>			<b>314,800</b>	
<b>Average Daily Circulation (1987)</b>			<b>170,900</b>	

# Illinois—Decatur

**WFHL**

**Ch. 23**

**Network Service:** None, independent.

**Licensee:** Decatur Foursquare Bcstg. Inc., 2510 Parkway Court, Decatur, IL 62526.

**Studio:** 2510 Parkway Court, Decatur, IL 62526.

**Telephone:** 217-428-2323.

**Technical Facilities:** Channel No. 23 (524-530 MHz). Authorized power: 1950-kw visual, 195-kw aural. Antenna: 1030-ft. above av. terrain, 1046-ft. above ground, 1736-ft. above sea level.

Latitude 39° 27' 03"  
Longitude 88° 52' 05"

**Transmitter:** Near Hwy. 48, Oreana.

**Satellite Earth Stations:** Scientific-Atlanta, 3.2-meter C-band; Scientific-Atlanta, 5-meter C-band; RCA, 3.2-meter Ku-band; 3-meter C-band; M/A-Com, Scientific-Atlanta receivers.

**Ownership:** Non-stock corp. Gregory L. Barnes, pres.; Dr. Charles Duarte, v.p.; Ray Jones, secy.; Michael Overheul, treas; International Church of the Foursquare Gospel. ICFG is licensee of KHIS-AM-FM, Bakersfield & KFSG(FM), Los Angeles, CA.

**Began Operation:** May 13, 1984.

**Represented (legal):** Farrand, Cooper, Metzler & Bruiniers.

**Represented (engineering):** D. C. Williams & Associates Inc.

**Personnel:**

- MARK SIEGAL, station manager.
- STEVE WALLACE, chief engineer.
- MINYONNE RHOADES, traffic manager.
- MONICA STUART, business manager.

**Highest One Hour Rate:** \$425.

**Highest 30 Sec. Rate:** \$40.

**City of License:** Decatur. **ADI:** Springfield-Decatur-Champaign. **Rank:** 76.

Total Households: © MSI Consumer Market Data as of 1/1/87. TV Homes, TV% and Circulation © 1987 Arbitron. County coverage based on Arbitron study.



Net Weekly Circulation	State County	Total Households	TV Households	%
<b>Between 5-24%</b>	<b>ILLINOIS</b>			
	Christian	14,300	14,000	98
	Douglas	7,600	7,400	97
	Macon	50,500	49,600	98
	Moultrie	5,500	5,300	96
Piatt	6,400	6,300	98	
<b>Station Totals</b>		<b>84,300</b>	<b>82,600</b>	<b>97</b>
<b>Net Weekly Circulation (1987)</b>				<b>16,500</b>
<b>Average Daily Circulation (1987)</b>				<b>5,300</b>

# Illinois—Harrisburg

## WSIL-TV

Ch. 3

(Operates satellite KPOB-TV, Poplar Bluff, MO)

**Network Service:** ABC.

**Licensee:** WSIL-TV Inc., 21 W. Poplar St., Harrisburg, IL 62946.

**Studio:** 21 W. Poplar St., Harrisburg, IL 62946.

**Telephone:** 618-252-7447.

**Technical Facilities:** Channel No. 3 (60-66 MHz). Authorized power: 100-kw visual, 20-kw aural. Antenna: 994-ft. above av. terrain, 1000-ft. above ground, 1600-ft. above sea level.

Latitude 37° 36' 49"  
Longitude 88° 52' 16"

**Transmitter:** 2-mi. W of Creal Springs.

**Satellite Earth Station:** Gardiner, 6-meter.

**News Service:** AP.

**Ownership:** Mel Wheeler Inc., 100%. Mel Wheeler, 70%; Herman L. Reavis, exec. v.p.; Stephen Clark & Leonard Wheeler, v.p.s, 10% each; Jack E. Rice, v.p.; Vining Wheeler, secy.-treas. They also own KPOB-TV, Poplar Bluff, MO; WSLC & WSLQ(FM), Roanoke, VA; KLTE(FM), Oklahoma City, OK.

**Begin Operation:** December 6, 1953. on Ch. 22; changed to Ch. 3 in March 1959. Sale to present owners by John W. Kirby, et al., approved by FCC May 12, 1983. Previous sale by O. L. Turner, et al., approved April 23, 1981 (Television Digest, Vol. 21:14).

**Represented (sales):** Seltel Inc.

**Represented (legal):** Pepper & Corazzini.

**Personnel:**

MEL WHEELER, president.  
STEVE WHEELER, general manager.

**Highest 30 Sec. Rate:** \$375.

**NETWORK BASE HOURLY RATE:** \$400.

**Arbitron Data:** Figures include satellite KPOB-TV, Poplar Bluff, MO.

**City of License:** Harrisburg. **ADI:** Paducah, KY-Cape Girardeau, MO-Harrisburg-Marion, IL. **Rank:** 77.

Total Households: © MSI Consumer Market Data as of 1/1/87. TV Homes, TV% and Circulation © 1987 Arbitron. County coverage based on Arbitron study.

Net Weekly Circulation	State County	Total Households	TV Households	%
<b>50% &amp; Over</b>	<b>ILLINOIS</b>			
	Alexander	4,900	4,700	96
	Franklin	18,100	17,600	97
	Gallatin	3,000	2,900	97
	Hamilton	3,900	3,700	95
	Hardin	2,200	2,100	95
	Jackson	24,000	23,200	97
	Jefferson	15,800	15,300	97
	Johnson	3,900	3,800	97
	Massac	6,300	6,100	97
	Perry	9,000	8,700	97
	Pope	1,800	1,700	94
	Pulaski	3,500	3,300	94
	Saline	12,200	11,800	97
	Union	7,700	7,500	97
	Wayne	7,700	7,300	95
	Williamson	24,700	24,000	97
	<b>KENTUCKY</b>			
	Ballard	3,400	3,400	100
	Crittenden	3,400	3,400	100
Graves	13,200	13,100	99	



WSIL-TV BPCT—840221KG Granted 7/17/84 © American Map Corp., No. 14244

Net Weekly Circulation	State County	Total Households	TV Households	%
<b>50% &amp; Over</b>	Hickman	2,100	2,100	100
	Livingston	3,700	3,700	100
	Lyon	2,600	2,600	100
	Mc Cracken	24,200	24,100	100
	Marshall	10,400	10,300	99
	<b>MISSOURI</b>			
	Butler	14,800	14,400	97
	Cape Girardeau	22,300	22,000	99
	Mississippi	5,300	5,200	98
	Scott	14,600	14,400	99
Stoddard	11,000	10,800	98	
<b>Between 25-49%</b>	<b>KENTUCKY</b>			
	Caldwell	5,000	4,900	98
	Calloway	12,100	12,000	99
	Carlisle	2,100	2,100	100
	Fulton	3,200	3,200	100
<b>MISSOURI</b>				
Bollinger	4,100	4,000	98	
New Madrid	7,800	7,600	97	
<b>Between 5-24%</b>	<b>ILLINOIS</b>			
	Randolph	12,700	12,400	98
	White	7,400	7,000	95
	<b>KENTUCKY</b>			
	Union	5,700	5,600	98
	<b>MISSOURI</b>			
	Carter	2,000	1,900	95
	Iron	4,000	3,900	97
	Madison	4,500	4,400	98
	Perry	6,000	5,900	98
Ripley	5,000	4,700	94	
Wayne	4,800	4,700	98	
<b>Station Totals</b>		<b>366,100</b>	<b>357,500</b>	<b>97</b>
<b>Net Weekly Circulation (1987)</b>			<b>227,300</b>	
<b>Average Daily Circulation (1987)</b>			<b>114,100</b>	

# Illinois—Joliet

## WGBO-TV

Ch. 66

**Network Service:** None, independent.

**Licensee:** Grant Subsidiary of Chicago Inc., 16550 N.W. 52nd Ave., Miami, FL 33014.

**Offices:** Suite 3141, 875 N. Michigan Ave., Chicago, IL 60611.

**Telephone:** 312-751-6666.

**Technical Facilities:** Channel No. 66 (782-788 MHz). Authorized power: 5000-kw visual, 500-kw aural. Antenna: 1307.5-ft. above av. terrain, 1512-ft. above ground, 2107-ft. above sea level.

Latitude 41° 53' 56"  
Longitude 87° 37' 23"

**Transmitter:** 875 N. Michigan Ave., Chicago, IL.

**Satellite Earth Stations:** 2 Scientific-Atlanta, 5-meter.

**News Service:** CNN Headline News.

**Ownership:** Grant Bcstg. of Chicago Ltd. Partnership, Debtor-in-Possession. See Group Ownership of Television Stations.

**Began Operation:** September 18, 1981. Sale to present owner approved by FCC Oct. 30, 1985.

**Represented (sales):** Katz Independent TV Sales.

**Represented (legal):** Goldberg & Spector.

### Personnel:

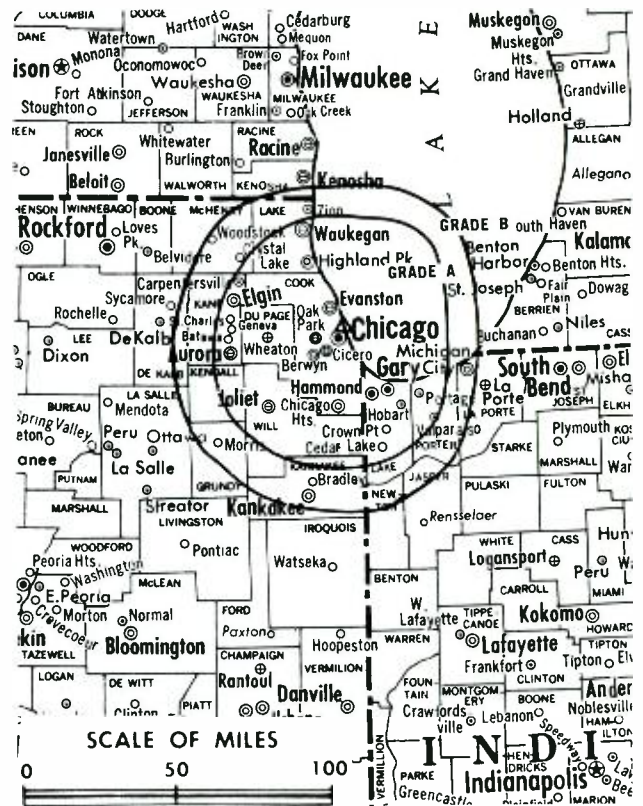
GAIL L. BREKKE, general manager.  
DOUG KNIGHT, station manager.  
JACK O'HERN, general sales manager.  
THERESE MURPHY, traffic manager.

**Rates:** Not available.

**City of License:** Joliet. **ADI:** Chicago. **Rank:** 3.

Total Households: © MSI Consumer Market Data as of 1/1/87. TV Homes, TV% and Circulation © 1987 Arbitron. County coverage based on Arbitron study.

Net Weekly Circulation	State County	Total Households	TV Households	%
Between 25-49%	<b>ILLINOIS</b>			
	Cook	1,905,100	1,874,000	98
	Dupage	267,900	265,800	99
	Grundy	12,200	12,000	98
	Kankakee	37,200	36,600	98
	Will	115,200	113,800	99
<b>INDIANA</b>	Lake	173,400	171,000	99



WGBO-TV BMPCT-801222KG Granted 2/5/81

© American Map Corp., No. 14244

Net Weekly Circulation	State County	Total Households	TV Households	%
Between 5-24%	<b>ILLINOIS</b>			
	Boone	10,700	10,500	98
	Iroquois	12,500	12,200	98
	Kane	108,000	106,400	99
	Kendall	14,400	14,300	99
	Lake	158,400	157,100	99
	La Salle	43,300	42,400	98
	Mchenry	58,900	58,400	99
<b>INDIANA</b>	Jasper	9,200	9,000	98
	Newton	5,400	5,300	98
	Porter	44,900	44,300	99
<b>WISCONSIN</b>	Kenosha	44,800	44,300	99
	<b>Station Totals</b>	<b>3,021,500</b>	<b>2,977,400</b>	<b>98</b>
<b>Net Weekly Circulation (1987)</b>			<b>853,600</b>	
<b>Average Daily Circulation (1987)</b>			<b>282,400</b>	

# Illinois—La Salle

## WWTO-TV

Ch. 35

**Network Service:** None, independent.

**Licensee:** All America TV Inc., 454 Coberta Ave., La Puente, CA 91746.

**Mailing Address:** East 1251 Rd., Ottawa, IL 61350.

**Telephone:** 815-434-2700.

**Technical Facilities:** Channel No. 35 (596-602 MHz). Authorized power: 5000-kw max. visual, 500-kw max. aural. Antenna: 1371-ft. above av. terrain, 1338-ft. above ground, 1970-ft. above sea level.

Latitude	41°	16'	51"
Longitude	88°	56'	13"

**Transmitter:** 3.8-mi. SW of intersection of Chicago Rd. & Hwy. 71, near Oglesby.

**Satellite Earth Station:** Vertex, 6.1-meter C-band; Microdyne receivers.

**Ownership:** All America TV Inc., non-profit corp. See Group Ownership of Television Stations.

**Began Operation:** December 5, 1986.

**Represented (sales):** TBN Media Representatives.

**Represented (legal):** May & Dunne.

**Represented (engineering):** Smith & Powstenko.

### Personnel:

GLENN DINGLEY, general manager.  
JOHN BIGGS, assistant chief engineer.

**Highest One Hour Rate:** \$1000.



**Highest 30 Sec. Rate:** \$100.

**Arbitron Data:** Not available.

**City of License:** La Salle. **ADI:** Chicago. **Rank:** 3.

# Illinois—Marion

**WTCT**

**Ch. 27**

**Network Service:** None, independent.

**Licensee:** Tri-State Christian TV, Box 1010, Marion, IL 62959.

**Studio:** Route 37 North, Marion, IL 62959.

**Telephone:** 618-997-9333.

**Technical Facilities:** Channel No. 27 (548-554 MHz). Authorized power: 2570-kw visual, 257-kw aural. Antenna: 772-ft. above av. terrain, 500-ft. above ground, 1340-ft. above sea level.

Latitude 37° 33' 26"  
Longitude 89° 01' 24"

**Transmitter:** 2.2-mi. W of Goreville.

**Satellite Earth Stations:** 2 Scientific-Atlanta, 4.6-meter C-band; RCA, 3.66-meter Ku-band; Scientific-Atlanta receivers.

**Ownership:** Tri-State Christian TV. See Group Ownership of Television Stations.

**Began Operation:** August 24, 1981. Sale to present owner by Dennis F. Doelitzsch approved by FCC Feb. 6, 1984.

**Represented (legal):** Baraff, Koerner, Olender & Hochberg, P.C.

**Personnel:**

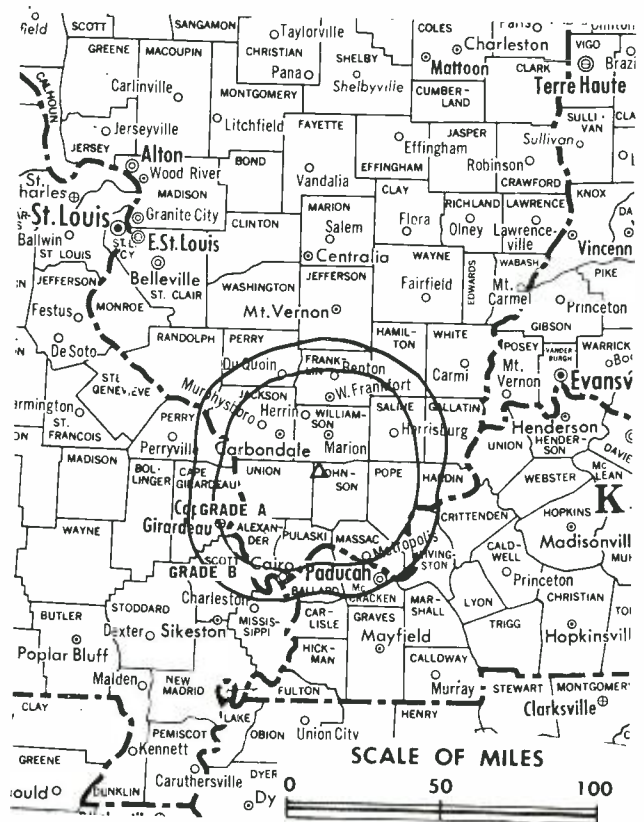
GARTH W. COONCE, president & general manager.  
CLARENCE LARSON, chief engineer.

**Rates:** Not available.

**City of License:** Marion. **ADI:** Paducah, KY-Cape Girardeau, MO-Harrisburg-Marion, IL. **Rank:** 77.

Total Households: © MSI Consumer Market Data as of 1/1/87. TV Homes, TV% and Circulation © 1987 Arbitron. County coverage based on Arbitron study.

Net Weekly Circulation	State County	Total Households	TV Households	%
Between 5-24%	ILLINOIS			
	Alexander	4,900	4,700	96
	Franklin	18,100	17,600	97
	Hamilton	3,900	3,700	95
	Jackson	24,000	23,200	97
Johnson	3,900	3,800	97	



WTCT BPCT—780720IC Granted 6/25/80

©American Map Corp., No. 14244

Net Weekly Circulation	State County	Total Households	TV Households	%
Between 5-24%	Pope	1,800	1,700	94
	Pulaski	3,500	3,300	94
	Saline	12,200	11,800	97
	Union	7,700	7,500	97
	Williamson	24,700	24,000	97
	KENTUCKY			
	Ballard	3,400	3,400	100
	MISSOURI			
	Bollinger	4,100	4,000	98
	<b>Station Totals</b>		<b>112,200</b>	<b>108,700</b>
<b>Net Weekly Circulation (1987)</b>			<b>13,000</b>	
<b>Average Daily Circulation (1987)</b>			<b>6,700</b>	

# Illinois—Moline

## WQAD-TV

Ch. 8

**Network Service:** ABC.

**Licensee:** The New York Times Co., 3003 Park 16th St., Moline, IL 61265.

**Studio:** 3003 Park 16th St., Moline, IL 61265.

**Telephone:** 309-764-8888.

**Technical Facilities:** Channel No. 8 (180-186 MHz). Authorized power: 282-kw visual, 56.2-kw aural. Antenna: 1010-ft. above av. terrain, 1066-ft. above ground, 1813-ft. above sea level.

Latitude 41° 18' 44"  
Longitude 90° 22' 47"

**Transmitter:** 2.8-mi. S of Orion on U.S. 150.

**Satellite Earth Stations:** 4 in operation.

**News Services:** AP, UPI.

**Ownership:** The New York Times Co. See Group Ownership of Television Stations.

**Began Operation:** August 1, 1963. Sale to Des Moines Register & Tribune Co. by Moline Television Corp. approved by FCC July 13, 1977. Sale to New York Times Co. approved Oct. 3, 1985 (Television Digest, Vol. 25:5, 6, 12).

**Represented (sales):** Katz Television.

**Represented (legal):** Koteen & Naftalin.

**Personnel:**

- OLIVER GILLESPIE, president & general manager.
- GENE SMITH, general & national sales manager.
- PEGGY VYNCKE, vice president & business manager.
- LLOYD BOLKCOM, director of programming & community affairs.
- RICK SERRE, chief engineer.

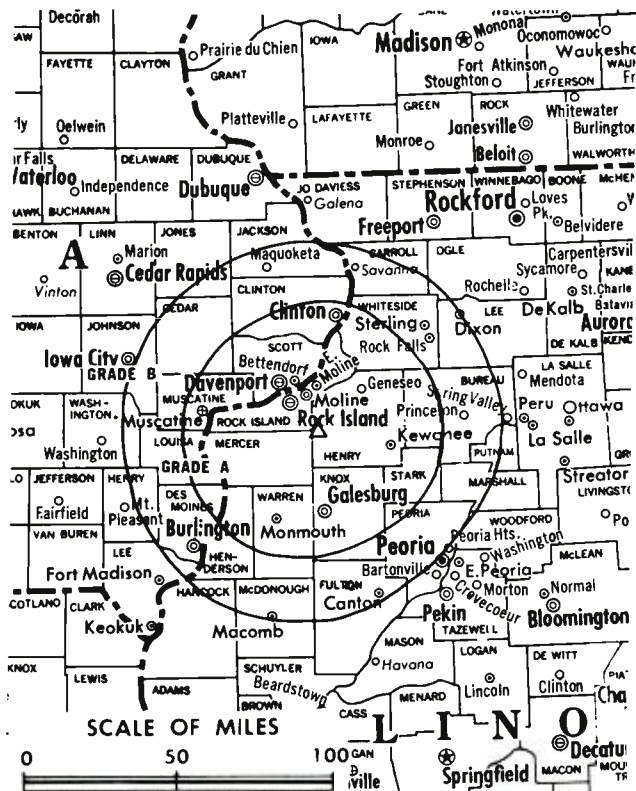
**Highest 30 Sec. Rate:** \$1700.

**NETWORK BASE HOURLY RATE:** \$950.

**City of License:** Moline. **ADI:** Davenport, IA-Rock Island-Moline, IL. **Rank:** 74.

Total Households: © MSI Consumer Market Data as of 1/1/87. TV Homes, TV% and Circulation © 1987 Arbitron. County coverage based on Arbitron study.

Net Weekly Circulation	State County	Total Households	TV Households	%
<b>50% &amp; Over</b>	<b>IOWA</b>			
	Cedar	7,400	7,300	99
	Clinton	21,100	20,900	99
	Des Moines	18,300	18,100	99
	Henry	7,200	7,100	99
	Jackson	8,500	8,400	99
	Lee	16,600	16,400	99
	Louisa	4,700	4,600	98
	Muscatine	15,500	15,400	99
	Scott	63,200	62,700	99
	<b>ILLINOIS</b>			
	Bureau	14,900	14,600	98
	Carroll	6,900	6,800	99
Henderson	3,500	3,400	97	
Henry	20,900	20,600	99	



WQAD-TV BPCT-2440 Granted 5/16/62

© American Map Corp., 14244

Net Weekly Circulation	State County	Total Households	TV Households	%
<b>50% &amp; Over</b>	Knox	23,400	23,100	99
	Lee	12,900	12,700	98
	Mc Donough	13,000	12,700	98
	Mercer	7,400	7,300	99
	Rock Island	63,200	62,500	99
	Stark	2,800	2,800	100
	Warren	8,100	8,000	99
Whiteside	24,400	24,000	98	
<b>Between 25-49%</b>	<b>ILLINOIS</b>			
	Hancock	9,400	9,200	98
	Jo Daviess	9,100	8,800	97
<b>Between 5-24%</b>	<b>IOWA</b>			
	Jefferson	6,300	6,200	98
	Johnson	33,800	33,200	98
	Washington	7,900	7,800	99
	<b>ILLINOIS</b>			
	Fulton	16,300	15,900	98
	La Salle	43,300	42,400	98
	Marshall	5,400	5,300	98
	Ogle	17,800	17,500	98
	<b>Station Totals</b>		<b>515,600</b>	<b>508,000</b>
<b>Net Weekly Circulation (1987)</b>				<b>328,700</b>
<b>Average Daily Circulation (1987)</b>				<b>180,700</b>



# Illinois—Mount Vernon-Salem-Centralia

**WCEE**

**Ch. 13**

**Network Service:** None, independent.

**Licensee:** Robert W. Sudbrink, 801 S.E. Sixth Ave., No. 207, Delray Beach, FL 33444.

**Studio:** Rte. 1, Box 71, Kell, IL 62853.

**Telephone:** 618-822-6900.

**Technical Facilities:** Channel No. 13 (210-216 MHz). Authorized power: 316-kw visual, 31.6-kw aural. Antenna: 989-ft. above av. terrain, 962-ft. above ground, 1527-ft. above sea level.

Latitude 38° 32' 39"  
Longitude 88° 55' 26"

**Transmitter:** Rte. 1, Box 71, Kell, IL.

**Satellite Earth Stations:** 2 in operation; Scientific-Atlanta receivers.

**News Services:** CNN, INN, UPI.

**Ownership:** Robert W. Sudbrink. See Group Ownership of Television Stations.

**Began Operation:** March 13, 1983. Sale to present owner by William R. Varecha approved by FCC Oct. 30, 1985.

**Represented (legal):** Wiley, Rein & Fielding.

**Represented (engineering):** Arthur K. Peters.

**Personnel:**

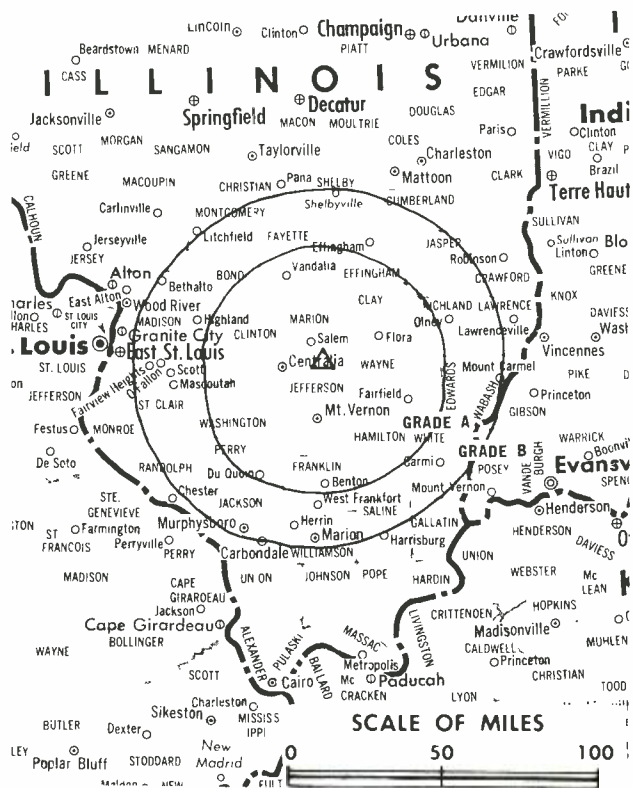
RIC GORMAN, general manager.

**Highest 30 Sec. Rate:** \$250.

**City of License:** Mount Vernon. **ADI:** Paducah, KY-Cape Girardeau, MO-Harrisburg-Marion, IL. **Rank:** 77.

Total Households: © MSI Consumer Market Data as of 1/1/87. TV Homes, TV% and Circulation © 1987 Arbitron. County coverage based on Arbitron study.

Net Weekly Circulation	State County	Total Households	TV Households	%
<b>50% &amp; Over</b>	<b>ILLINOIS</b>			
	Clay	6,300	6,000	95
	Effingham	12,300	11,800	96
	Fayette	8,500	8,200	96
	Hamilton	3,900	3,700	95
	Jefferson	15,800	15,300	97
	Marion	17,900	17,500	98
Wayne	7,700	7,300	95	
<b>Between 25-49%</b>	<b>ILLINOIS</b>			
	Bond	6,200	6,000	97
	Clinton	12,100	11,900	98
	Edwards	3,600	3,400	94
	Franklin	18,100	17,600	97
Jasper	4,400	4,200	97	



WCEE BNPCT-840305KH Granted 4/26/84

© American Map Corp., No. 14244

Net Weekly Circulation	State County	Total Households	TV Households	%
<b>Between 25-49%</b>	Perry	9,000	8,700	97
	Richland	7,200	7,000	97
	Washington	6,000	5,800	97
	Williamson	24,700	24,000	97
<b>ILLINOIS</b>	<b>Between 5-24%</b>			
	Cumberland	4,500	4,400	98
	Gallatin	3,000	2,900	97
	Hardin	2,200	2,100	95
	Jackson	24,000	23,200	97
	Montgomery	12,300	12,000	98
	Saline	12,200	11,800	97
	Shelby	9,200	8,900	97
Wabash	5,500	5,300	96	
White	7,400	7,000	95	
<b>Station Totals</b>		<b>244,000</b>	<b>236,000</b>	<b>96</b>
<b>Net Weekly Circulation (1987)</b>				<b>94,200</b>
<b>Average Daily Circulation (1987)</b>				<b>35,300</b>

# Illinois—Peoria

## WEEK-TV

Ch. 25

**Network Service:** NBC.

**Licensee:** Eagle Broadcasting Corp., 2907 Springfield Rd., East Peoria, IL 61611.

**Studio:** 2907 Springfield Rd., East Peoria, IL 61611.

**Telephone:** 309-698-2525. **TWX:** 910-652-4455.

**Technical Facilities:** Channel No. 25 (536-542 MHz). Authorized power: 2410-kw max. visual, 241-kw max. aural. Antenna: 680-ft. above av. terrain, 605-ft. above ground, 1349-ft. above sea level.

Latitude 40° 37' 42.0"  
Longitude 89° 32' 51.2"

**Transmitter:** 2907 Springfield Rd.

**Satellite Earth Stations:** 3 in operation; Harris, Microdyne receivers.

**News Services:** AP, NBC, CNN, NIWS.

**Ownership:** Price Communications Corp. See Group Ownership of Television Stations.

**Began Operation:** February 1, 1953. Sale to present owner by LDX Broadcast Inc. approved by FCC Nov. 15, 1984 (*Television Digest*, Vol. 24:36). Previous sale, including former satellite WEEQ-TV, La Salle, by West Central Bcstg. Co. (Kerr-McGee interests) approved July 13, 1966 by FCC (Vol. 6:29).

**Represented (sales):** Katz Television.

**Represented (legal):** Cohn & Marks.

**Represented (engineering):** Lohnes & Culver.

### Personnel:

PATRICK J. DEVLIN, vice president & general manager.  
DENNIS UPAH, operations & promotion manager.  
PHIL SUPPLE, news director.  
KEN TOFANELLI, chief engineer.

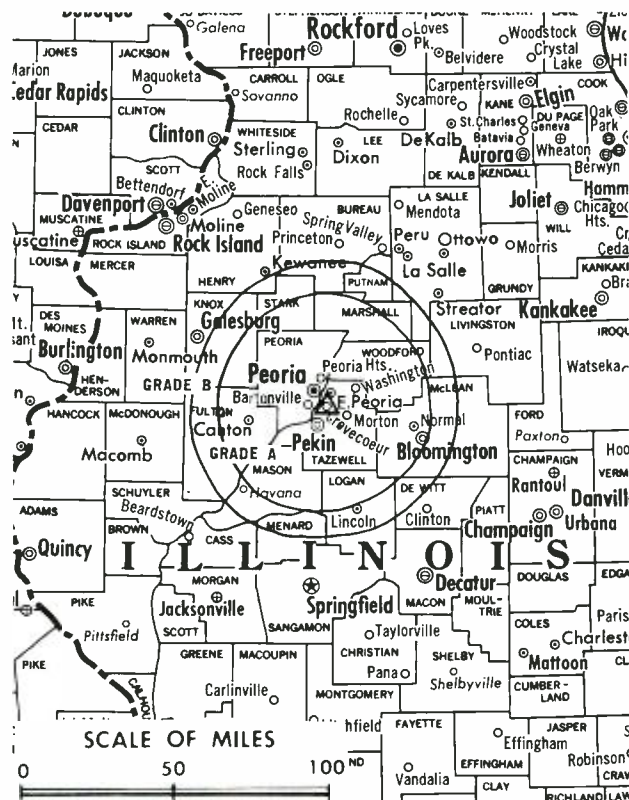
**Highest 30 Sec. Rate:** \$1000.

**NETWORK BASE HOURLY RATE:** \$1000.

**City of License:** Peoria. **ADI:** Peoria. **Rank:** 103.

Total Households: © MSI Consumer Market Data as of 1/1/87. TV Homes, TV% and Circulation © 1987 Arbitron. County coverage based on Arbitron study.

Net Weekly Circulation	State County	Total Households	TV Households	%
<b>50% &amp; Over</b>	<b>ILLINOIS</b>			
	Fulton	16,300	15,900	98
	Logan	11,100	10,900	98
	Mc Lean	45,900	44,800	98
	Marshall	5,400	5,300	98
	Mason	7,400	7,300	99
	Peoria	76,000	74,700	98
	Putnam	2,400	2,300	96



WEEK-TV BPCT-5060 Granted 12/15/77

© American Map Corp., 14244

Net Weekly Circulation	State County	Total Households	TV Households	%
<b>50% &amp; Over</b>	Stark	2,800	2,800	100
	Tazewell	49,700	48,900	98
	Woodford	12,200	11,900	98
<b>Between 25-49%</b>	<b>ILLINOIS</b>			
	Bureau	14,900	14,600	98
	Knox	23,400	23,100	99
	La Salle	43,300	42,400	98
	Menard	4,700	4,600	98
Schuyler	3,200	3,100	97	
<b>Between 5-24%</b>	<b>ILLINOIS</b>			
	Cass	5,600	5,500	98
	De Witt	7,300	7,200	99
	Henry	20,900	20,600	99
	Livingston	14,900	14,500	97
	Mc Donough	13,000	12,700	98
	Morgan	14,500	14,100	97
Warren	8,100	8,000	99	
<b>Station Totals</b>		<b>403,000</b>	<b>395,200</b>	<b>98</b>
<b>Net Weekly Circulation (1987)</b>				<b>251,400</b>
<b>Average Daily Circulation (1987)</b>				<b>154,000</b>

# Illinois—Peoria

## WMBD-TV

Ch. 31

**Network Service:** CBS.

**Licensee:** Midwest Television Inc., 509 S. Neil St., Champaign, IL 61820.

**Studio:** 3131 N. University St., Peoria, IL 61604.

**Telephone:** 309-688-3131. **TWX:** 910-652-3954.

**Technical Facilities:** Channel No. 31 (572-578 MHz). Authorized power: 2040-kw max. & 1740-kw horizontal visual, 204-kw aural. Antenna: 640-ft. above av. terrain, 548-ft. above ground, 1288-ft. above sea level.

Latitude 40° 38' 07"  
Longitude 89° 32' 19"

**Transmitter:** Pinecrest Dr., East Peoria, IL.

**Satellite Earth Stations:** In operation; 5-meter C-band & Ku-band.

**AM Affiliate:** WMBD, 5-kw, 1470 kHz (CBS).

**FM Affiliate:** WKZW, 40-kw, 93.3 MHz (No. 227), 550-ft.

**News Services:** AP, UPI, CBS.

**Ownership:** Midwest Television Inc. See Group Ownership of Television Stations.

**Began Operation:** January 1, 1958. Sale to present owner by Charles C. Caley and John E. Fetzer approved June 15, 1960 by FCC (**Television Digest**, Vol. 16:13, 25).

**Represented (sales):** Pety Television Inc.

**Represented (legal):** Covington & Burling.

**Represented (engineering):** A. D. Ring & Associates.

**Personnel:**

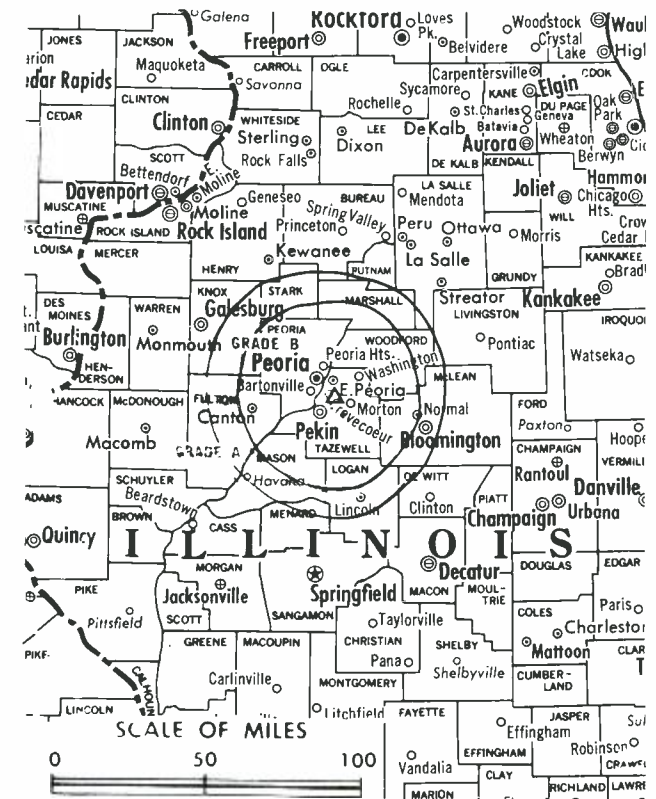
- AUGUST C. MEYER JR., president.
- GUY MAIN, executive vice president.
- GENE C. ROBINSON, vice president & general manager.
- JIM DONOVAN, general sales manager.
- PAUL BAUMGARTNER, chief engineer.
- LLOYD PETERSON, program director.
- RODGER LEYSAHT, production manager.

**Rates:** Not available.

**City of License:** Peoria. **ADI:** Peoria. **Rank:** 103.

Total Households: © MSI Consumer Market Data as of 1/1/87. TV Homes, TV% and Circulation © 1987 Arbitron. County coverage based on Arbitron study.

Net Weekly Circulation	State County	Total Households	TV Households	%
<b>50% &amp; Over</b>	<b>ILLINOIS</b>			
	Fulton	16,300	15,900	98
	Logan	11,100	10,900	98
	Mc Lean	45,900	44,800	98
	Marshall	5,400	5,300	98
	Mason	7,400	7,300	99
	Peoria	76,000	74,700	98
Putnam	2,400	2,300	96	



WMBD-TV BPCT-4700 Granted 5/31/74

© American Map Corp., 14244

Net Weekly Circulation	State County	Total Households	TV Households	%
<b>50% &amp; Over</b>	Stark	2,800	2,800	100
	Tazewell	49,700	48,900	98
	Woodford	12,200	11,900	98
<b>Between 25-49%</b>	<b>ILLINOIS</b>			
	Bureau	14,900	14,600	98
	Cass	5,600	5,500	98
	Knox	23,400	23,100	99
	La Salle	43,300	42,400	98
	Menard	4,700	4,600	98
Schuyler	3,200	3,100	97	
<b>Between 5-24%</b>	<b>ILLINOIS</b>			
	Brown	2,200	2,100	95
	De Witt	7,300	7,200	99
	Henry	20,900	20,600	99
	Livingston	14,900	14,500	97
	Mc Donough	13,000	12,700	98
Morgan	14,500	14,100	97	
Warren	8,100	8,000	99	
<b>Station Totals</b>		<b>405,200</b>	<b>397,300</b>	<b>98</b>
<b>Net Weekly Circulation (1987)</b>			<b>233,100</b>	
<b>Average Daily Circulation (1987)</b>			<b>128,900</b>	

# Illinois—Peoria

**WHOI**

Ch. 19

**WHOI**  
PEORIA



**Network Service:** ABC.

**Licensee:** Forward of Illinois Inc., 500 N. Stewart St., Creve Coeur, IL 61611.

**Studio:** 500 N. Stewart St., Creve Coeur, IL 61611.

**Telephone:** 309-698-1919. **TWX:** 910-652-3955.

**Technical Facilities:** Channel No. 19 (500-506 MHz). Authorized power: 4470-kw max. visual, 407-kw aural. Antenna: 660-ft. above av. terrain, 656-ft. above ground, 1330-ft. above sea level.

Latitude 40° 39' 11"  
Longitude 89° 35' 13"

Holds CP for change to 2240-kw max. visual, 224-kw max. aural, 637-ft. above av. terrain, 193-ft. above ground, 400-ft. above sea level. BPCT-860613KF.

**Transmitter:** 500 N. Stewart St., Creve Coeur.

**Satellite Earth Stations:** 3 in operation; Andrew, 7.2-meter; Andrew, M/A-Com receivers.

**News Services:** AP, UPI, ABC.

**Ownership:** Forward Communications Corp., 100%. See Group Ownership of Television Stations.

**Began Operation:** October 20, 1953. Sale to present owner approved by FCC Aug. 16, 1984. Sale to Forward Communications by Mid America Media Inc. approved March 24, 1971 (*Television Digest*, Vol. 10:13, 11:13). Previous sale to Mid America by Metromedia approved July 21, 1965 (Vol. 5:14). Sale to Metropolitan Bcstg. (Metromedia Inc.) by Peoria Journal Star approved Dec. 29, 1959 (Vol. 15:43, 16:1). Sale to Peoria Journal Star by Hugh R. Norman group approved by FCC April 28, 1954 (Vol. 10:13, 15, 18).

**Represented (sales):** Blair Television.

**Represented (legal):** Wiley, Rein & Fielding.

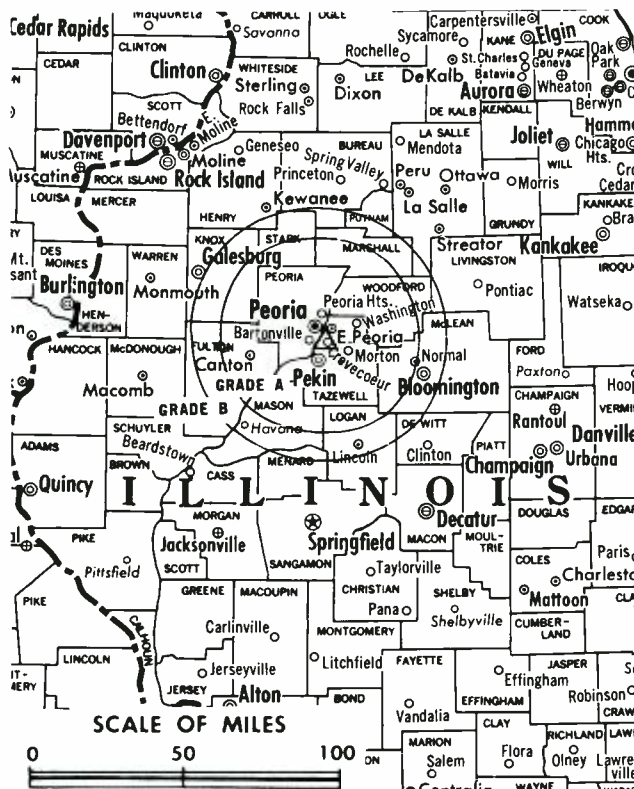
**Personnel:**

- CHARLES E. SHERMAN, president & general manager.
- WILLIAM THORSON, senior vice president & director of sales.
- GLORIA TOWLES, vice president, finance.
- WILLIAM CARSON, vice president, local sales.
- DAVID ALLEN, vice president, news director.
- DEVOE SLISHER, promotion coordinator.
- CARL WOLFE, director of engineering.
- LEE ULRICH, director of operations.

**Highest One Hour Rate:** \$2000.

**Highest 30 Sec. Rate:** \$800.

**NETWORK BASE HOURLY RATE:** \$800.



WHOI BPCT-860613KF Granted 7/29/86

© American Map Corp., No. 14244

**City of License:** Peoria. **ADI:** Peoria. **Rank:** 103.

Total Households: © MSI Consumer Market Data as of 1/1/87. TV Homes, TV% and Circulation © 1987 Arbitron. County coverage based on Arbitron study.

Net Weekly Circulation	State County	Total Households	TV Households	%
<b>50% &amp; Over</b>				
	<b>ILLINOIS</b>			
	Cass	5,600	5,500	98
	Fulton	16,300	15,900	98
	Knox	23,400	23,100	99
	Logan	11,100	10,900	98
	Mc Lean	45,900	44,800	98
	Marshall	5,400	5,300	98
	Mason	7,400	7,300	99
	Peoria	76,000	74,700	98
	Putnam	2,400	2,300	96
	Schuyler	3,200	3,100	97
	Stark	2,800	2,800	100
	Tazewell	49,700	48,900	98
	Woodford	12,200	11,900	98
<b>Between 25-49%</b>				
	<b>ILLINOIS</b>			
	Brown	2,200	2,100	95
	Bureau	14,900	14,600	98
	Mc Donough	13,000	12,700	98
	Menard	4,700	4,600	98
<b>Between 5-24%</b>				
	<b>ILLINOIS</b>			
	De Witt	7,300	7,200	99
	Henry	20,900	20,600	99
	La Salle	43,300	42,400	98
	Livingston	14,900	14,500	97
	Warren	8,100	8,000	99
<b>Station Totals</b>		<b>390,700</b>	<b>383,200</b>	<b>98</b>
<b>Net Weekly Circulation (1987)</b>				<b>248,100</b>
<b>Average Daily Circulation (1987)</b>				<b>152,700</b>

# Illinois—Quincy-Hannibal, Missouri

## WGEM-TV

Ch. 10

**Network Service:** NBC.

**Licensee:** Quincy Broadcasting Co., Box 80, Quincy, IL 62306.

**Studio:** 513 Hampshire St., Quincy, IL 62301.

**Telephone:** 217-228-6600. **Telex:** 322289.

**Technical Facilities:** Channel No. 10 (192-198 MHz). Authorized power: 316-kw visual, 31.6-kw aural. Antenna: 814-ft. above av. terrain, 674-ft. above ground, 1433-ft. above sea level.

Latitude 39° 57' 03"  
Longitude 91° 19' 54"

**Transmitter:** North Columbus Rd.

**Multichannel TV Sound:** Stereo only.

**Satellite Earth Stations:** ADM, 4.8-meter; Comsat Ku-band; Comtech, Gardiner, Harris receivers.

**AM Affiliate:** WGEM, 5-kw, 1440 kHz.

**FM Affiliate:** WGEM-FM, 27.5-kw, 105.1 MHz (No. 286), 640-ft.

**News Service:** AP.

**Ownership:** Quincy Broadcasting Co. See Group Ownership of Television Stations.

**Began Operation:** August 27, 1953.

**Represented (sales):** Blair Television.

**Represented (legal):** Wilkinson, Barker, Knauer & Quinn.

**Represented (engineering):** Lohnes & Culver.

**Personnel:**

RICHARD HERBST, vice president & general manager.  
J. BEN STEWART, vice president, sales.  
JIM MARTENS, chief engineer.  
BRENDA WISKIRCHIN, business manager.

**Highest One Hour Rate:** \$2000.

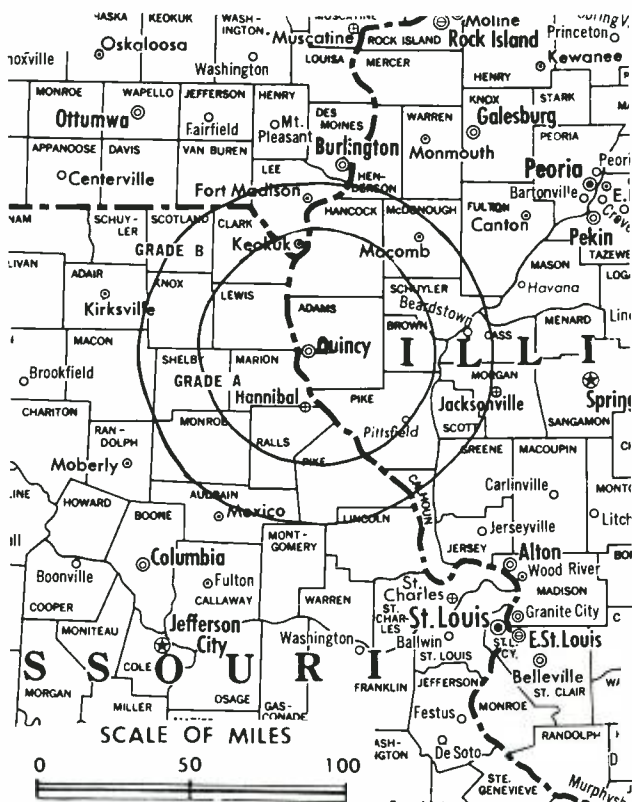
**Highest 30 Sec. Rate:** \$800.

**NETWORK BASE HOURLY RATE:** \$1100.

**City of License:** Quincy. **ADI:** Quincy, IL-Hannibal, MO. **Rank:** 151.

Total Households: © MSI Consumer Market Data as of 1/1/87. TV Homes, TV% and Circulation © 1987 Arbitron. County coverage based on Arbitron study.

Net Weekly Circulation	State County	Total Households	TV Households	%
<b>50% &amp; Over</b>	<b>IOWA</b>			
	Lee	16,600	16,400	99
	Van Buren	3,300	3,200	97
	<b>ILLINOIS</b>			
	Adams	27,400	27,000	99
	Brown	2,200	2,100	95
	Cass	5,600	5,500	98
	Hancock	9,400	9,200	98
	Mc Donough	13,000	12,700	98
	Pike	7,500	7,300	97
Schuyler	3,200	3,100	97	
Scott	2,300	2,300	100	
<b>MISSOURI</b>				
Adair	9,400	9,300	99	
Audrain	9,600	9,500	99	
Clark	3,000	2,900	97	



WGEM-TV BNPCT-1254 Granted 7/24/53

© American Map Corp., 14244

Net Weekly Circulation	State County	Total Households	TV Households	%
<b>50% &amp; Over</b>	Knox	2,100	2,100	100
	Lewis	3,900	3,800	97
	Macon	6,300	6,200	98
	Marion	10,700	10,600	99
	Monroe	3,500	3,500	100
	Pike	6,000	5,900	98
	Ralls	3,500	3,500	100
	Schuyler	2,000	1,900	95
	Scotland	2,100	2,100	100
	Shelby	3,000	2,900	97
<b>Between 25-49%</b>	<b>IOWA</b>			
	Davis	3,500	3,500	100
	Des Moines	18,300	18,100	99
	Henry	7,200	7,100	99
	Jefferson	6,300	6,200	98
<b>ILLINOIS</b>	Henderson	3,500	3,400	97
	Morgan	14,500	14,100	97
	<b>MISSOURI</b>			
Sullivan	2,900	2,900	100	
<b>Between 5-24%</b>	<b>IOWA</b>			
	Appanoose	6,300	6,200	98
	<b>ILLINOIS</b>			
	Greene	6,200	6,100	98
	<b>MISSOURI</b>			
Montgomery	4,200	4,100	98	
Putnam	2,200	2,200	100	
<b>Station Totals</b>		<b>230,700</b>	<b>226,900</b>	<b>98</b>
<b>Net Weekly Circulation (1987)</b>				<b>151,500</b>
<b>Average Daily Circulation (1987)</b>				<b>98,300</b>

# Illinois—Quincy

**WTJR**

**Ch. 16**

**Network Service:** None, independent.

**Licensee:** Believer's Bcstg. Corp., 3610 S. 24th St., Quincy, IL 62301.

**Studio:** 3610 S. 24th St., Quincy, IL 62301.

**Mailing Address:** Box 3112, Quincy, IL 62305.

**Telephone:** 217-228-1275.

**Technical Facilities:** Channel No. 16 (482-488 MHz). Authorized power: 179.2-kw max. visual, 31.5-kw max. aural. Antenna: 994-ft. above av. terrain, 880-ft. above ground, 1620-ft. above sea level.

Latitude 39° 58' 18"  
Longitude 91° 19' 42"

**Transmitter:** Columbus Rd., 2-mi. NE of Quincy.

**Ownership:** Non-stock corp. Carl Geisendorfer, pres.; Henry Geisendorfer, v.p.; Harley Smith, secy.

**Began Operation:** January 1, 1986.

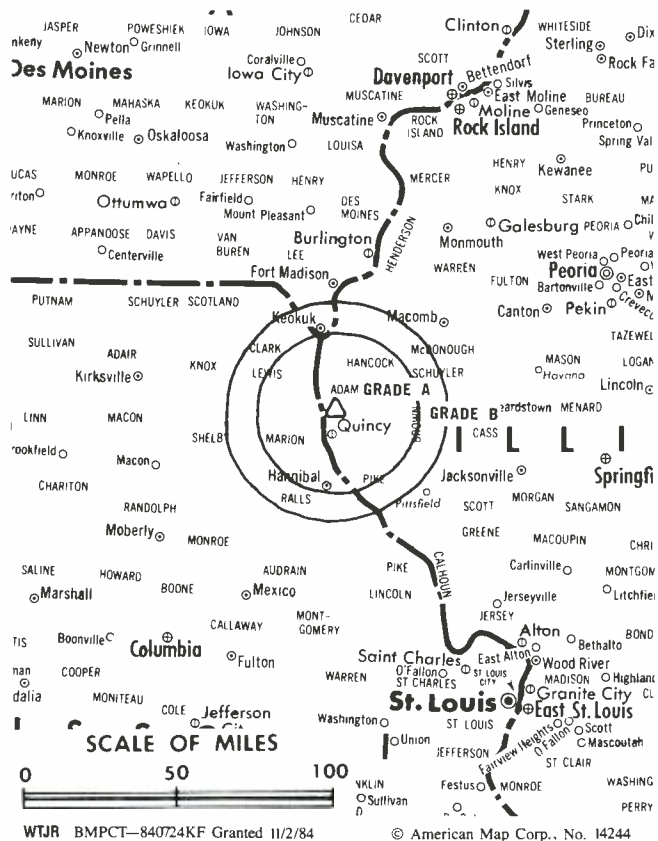
**Represented (engineering):** John R. Powley (Dysart, PA).

**Personnel:**

CARL GEISENDORFER, president & general manager.

**City of License:** Quincy. **ADI:** Quincy, IL-Hannibal, MO. **Rank:** 151.

Total Households: © MSI Consumer Market Data as of 1/1/87. TV Homes, TV% and Circulation © 1987 Arbitron. County coverage based on Arbitron study.



Net Weekly Circulation	State County	Total Households	TV Households	%
Between 5-24%	<b>MISSOURI</b>			
	Lewis	3,900	3,800	97
	Ralls	3,500	3,500	100
<b>Station Totals</b>		<b>7,400</b>	<b>7,300</b>	<b>98</b>
<b>Net Weekly Circulation (1987)</b>				<b>2,000</b>
<b>Average Daily Circulation (1987)</b>				<b>900</b>

# Illinois—Rockford

## WQRF-TV

Ch. 39

**Network Service:** None, independent.

**Licensee:** Family Group Ltd. IV, 5401 W. Kennedy Blvd., Tampa, FL 33609.

**Studio:** 128 Kishwaukee St., Rockford, IL 61104.

**Telephone:** 815-987-3950.

**Technical Facilities:** Channel No. 39 (620-626 MHz). Authorized power: 1050-kw max. & 776-kw horizontal visual, 105-kw max. & 77.6-kw horizontal aural. Antenna: 577-ft. above av. terrain, 605-ft. above ground, 1402-ft. above sea level.

Latitude 42° 17' 26"  
Longitude 89° 09' 51"

**Transmitter:** Auburn Rd., near Meridian Rd., Rockford.

**Satellite Earth Stations:** RF Systems, 10-meter C-band; Fort Worth Tower, 5-meter C-band; RCA, 3.7-meter Ku-band; M/A-Com, Microdyne receivers.

**Ownership:** Ian N. Wheeler, pres., 8.33%; Henry A. Ash, pres., 8.33%; John A. Grant, secy.-treas., 8.33%; Jo F. Waters, asst. secy.-asst. treas.; Glenn Hooper, Huey Johnson, Jack Sahlman, T. Terrell Sessums, James P. Gillis, Frank Morsani, Ralph E. Rydell, Vincent Tedone & Carey A. Williams, 8.33% each. For other interests, see Family Group Ltd. in Group Ownership of Television Stations.

**Began Operation:** November 27, 1978. Sale to present owners by Orion Broadcast approved by FCC March 31, 1986 (*Television Digest*, Vol. 26:22). Sale to Orion by Lloyd Hearing Aid Corp. approved by FCC Dec. 20, 1983.

**Represented (sales):** Independent TV Sales.

**Represented (legal):** Nixon, Hargrave, Devans & Doyle.

**Represented (engineering):** Jules Cohen & Associates.

**Personnel:**

ROBB GRAY JR., general manager.  
DEAN TURMAN, chief engineer.  
PAT BAUERLEIN, operations manager.  
KEMP NICHOL, general sales manager.

**Highest One Hour Rate:** \$4000.

**Highest 30 Sec. Rate:** \$225.

**City of License:** Rockford. **ADI:** Rockford. **Rank:** 114.

Total Households: © MSI Consumer Market Data as of 1/1/87. TV Homes, TV% and Circulation © 1987 Arbitron. County coverage based on Arbitron study.

Net Weekly Circulation	State County	Total Households	TV Households	%
50% & Over	ILLINOIS			
	Boone	10,700	10,500	98
	Ogle	17,800	17,500	98



Net Weekly Circulation	State County	Total Households	TV Households	%
50% & Over	Winnebago	94,000	92,600	99
	ILLINOIS			
	Lee	12,900	12,700	98
Between 25-49%	Stephenson	19,200	18,800	98
	WISCONSIN			
	Green	12,100	11,900	98
Between 5-24%	Rock	51,800	51,100	99
	ILLINOIS			
	Carroll	6,900	6,800	99
Station Totals	Dekalb	25,200	24,800	98
	Jo Daviess	9,100	8,800	97
	Mchenry	58,900	58,400	99
Net Weekly Circulation (1987)	WISCONSIN			
	Lafayette	6,200	6,100	98
Average Daily Circulation (1987)		324,800	320,000	98
			131,900	
			48,700	

# Illinois—Rockford

## WREX-TV

Ch. 13

**Network Service:** ABC.

**Licensee:** WREX Associates, 7 W. 51st St., New York, NY 10019.

**Studio:** W. Auburn & Winnebago Rds., Rockford, IL 61105.

**Mailing Address:** Box 530, Rockford, IL 61105.

**Telephone:** 815-968-1813. **TWX:** 910-642-0770.

**Technical Facilities:** Channel No. 13 (210-216 MHz). Authorized power: 316-kw visual, 39.8-kw aural. Antenna: 710-ft. above av. terrain, 652-ft. above ground, 1542-ft. above sea level.

Latitude 42° 17' 50"  
Longitude 89° 14' 24"

**Transmitter:** W. Auburn & Winnebago Rds.

**Satellite Earth Stations:** 3 in operation; ADM, 6.1-meter; Drake receivers.

**News Service:** AP.

**Ownership:** ML Media Partners Ltd. Partnership, gen. partner, 99.999%; Media Management Partners, gen. partner, 0.001%. See Group Ownership of Television Stations.

**Began Operation:** September 18, 1953. Sale to Heritage Bcstg. by Gilmore Bcstg. Corp. approved by FCC July 17, 1985 but was not consummated (*Television Digest*, Vol. 25:24). Sale by Gannett Co. Inc. to Gilmore approved by FCC Aug. 29, 1969 (Vol. 9:35). Previous sale by Greater Rockford Television Inc. approved June 26, 1963. Sale to present owners by Gilmore Bcstg. approved by FCC July 9, 1987 (Vol. 27:26).

**Represented (sales):** Blair Television.

**Represented (legal):** Wiley, Rein & Fielding.

### Personnel:

JOHN McWEENEY, general manager.

JAMES LeTOURNEAU, news director.

JEANNE Foster, program director.

GARY KESSLER, promotion director.

WARREN A. ANDERSON, director of sales.

WILLA BEEKS, film manager.

GERRY MEINDERS, chief engineer.

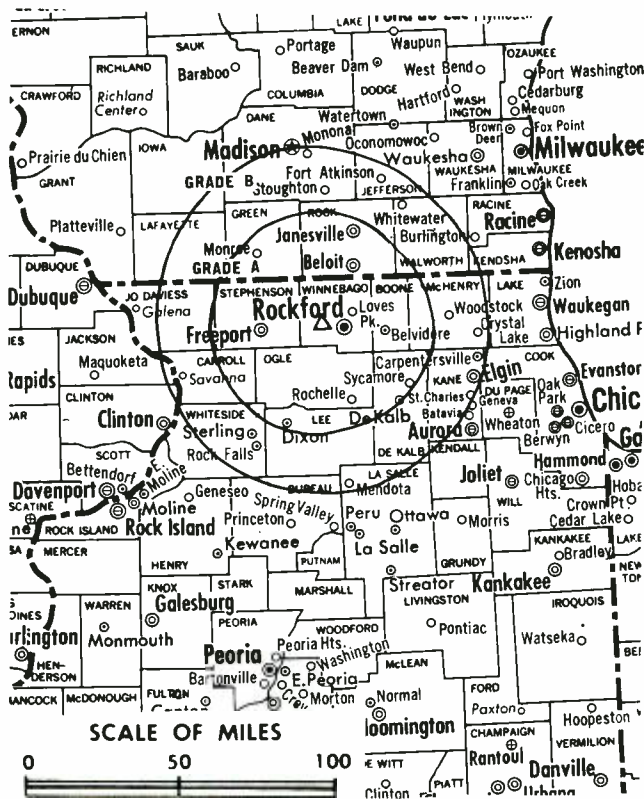
**Highest 30 Sec. Rate:** (July 15, 1985) \$500.

**NETWORK BASE HOURLY RATE:** \$750.

**City of License:** Rockford. **ADI:** Rockford. **Rank:** 114.

Total Households: © MSI Consumer Market Data as of 1/1/87. TV Homes, TV% and Circulation © 1987 Arbitron. County coverage based on Arbitron study.

Net Weekly Circulation	State County	Total Households	TV Households	%
50% & Over	ILLINOIS Boone	10,700	10,500	98



WREX-TV BPCT-3263 Granted 1/3/64

© American Map Corp., 14244

Net Weekly Circulation	State County	Total Households	TV Households	%
50% & Over	DEKALB	25,200	24,800	98
	LEE	12,900	12,700	98
	OGLE	17,800	17,500	98
	STEPHENSON	19,200	18,800	98
	WINNEBAGO	94,000	92,600	99
WISCONSIN	GREEN	12,100	11,900	98
	ROCK	51,800	51,100	99
Between 25-49%	ILLINOIS Jo Daviess	9,100	8,800	97
Between 5-24%	ILLINOIS Carroll	6,900	6,800	99
	La Salle	43,300	42,400	98
	Mchenry	58,900	58,400	99
	Whiteside	24,400	24,000	98
	WISCONSIN Iowa	7,500	7,300	97
Lafayette	6,200	6,100	98	
Walworth	27,200	26,800	99	
<b>Station Totals</b>		<b>427,200</b>	<b>420,500</b>	<b>98</b>
<b>Net Weekly Circulation (1987)</b>			<b>222,000</b>	
<b>Average Daily Circulation (1987)</b>			<b>112,300</b>	



# Illinois—Rockford

**WTVO**

Ch. 17

**Network Service:** NBC.

**Licensee:** Winnebago Television Corp., 1917 N. Meridian Rd., Box 470, Rockford, IL 61105.

**Studio:** Meridian Rd., Box 470, Rockford, IL 61105.

**Telephone:** 815-963-5413. **TWX:** 910-631-3445.

**Technical Facilities:** Channel No. 17 (488-494 MHz). Authorized power: 1175-kw max. & 759-kw horizontal visual, 124-kw max. & 79.4-kw horizontal aural. Antenna: 674-ft. above av. terrain, 710-ft. above ground, 1501-ft. above sea level.

Latitude 42° 17' 14"  
Longitude 89° 10' 16"

**Transmitter:** Meridian Rd.

**News Service:** UPI.

**Ownership:** Plains Television Partnership, stockholders collectively, 47.5%; Dubinsky Brothers Theatre Corp., 47.5%; Elmer Balaban, Trustee, 5.00%. See Group Ownership of Television Stations.

**Began Operation:** May 3, 1953.

**Represented (sales):** Adam Young Inc.

**Personnel:**

- HAROLD FROELICH, general manager.
- TOM D. ANDERSON, general sales manager.
- ROD LEEZER, local sales manager.
- RICHARD McDANIEL, program director.
- STEVE NEWVINE, news director.
- AL PETZKE, chief engineer.
- FRANK SANDERS, commercial film director.

**Highest One Hour Rate:** \$700.

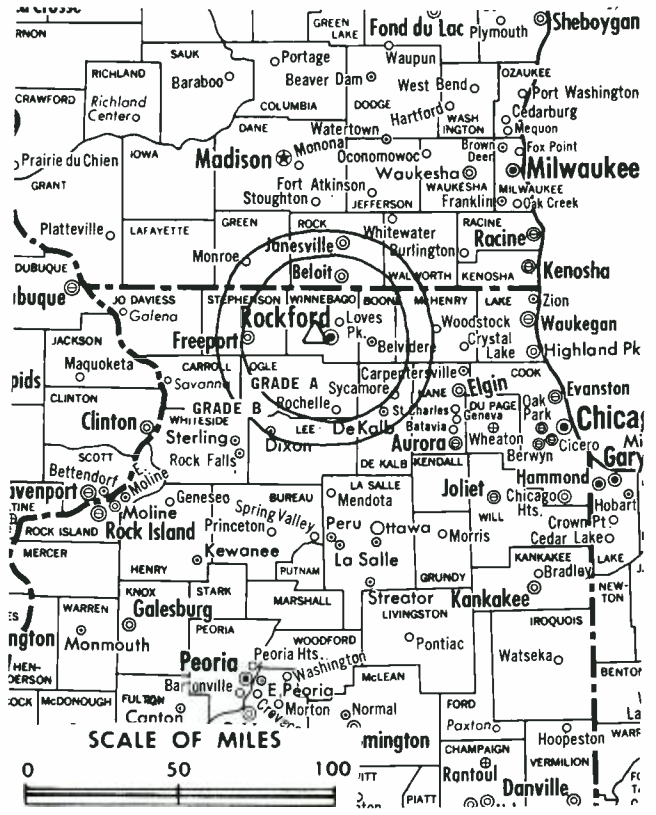
**Highest 30 Sec. Rate:** \$250.

**NETWORK BASE HOURLY RATE:** \$450.

**City of License:** Rockford. **ADI:** Rockford. **Rank:** 114.

Total Households: © MSI Consumer Market Data as of 1/1/87. TV Homes, TV% and Circulation © 1987 Arbitron. County coverage based on Arbitron study.

Net Weekly Circulation	State County	Total Households	TV Households	%
<b>50% &amp; Over</b>	<b>ILLINOIS</b>			
	Boone	10,700	10,500	98
	Dekalb	25,200	24,800	98
	Lee	12,900	12,700	98
	Ogle	17,800	17,500	98
	Stephenson	19,200	18,800	98
Winnebago	94,000	92,600	99	



WTVO BPCT-820604KH Granted 6/30/82 © American Map Corp., 14244

Net Weekly Circulation	State County	Total Households	TV Households	%
<b>50% &amp; Over</b>	<b>WISCONSIN</b>			
	Rock	51,800	51,100	99
	<b>ILLINOIS</b>			
<b>Between 25-49%</b>	Jo Daviess	9,100	8,800	97
	Whiteside	24,400	24,000	98
	<b>WISCONSIN</b>			
<b>Between 5-24%</b>	Green	12,100	11,900	98
	<b>ILLINOIS</b>			
	Carroll	6,900	6,800	99
	La Salle	43,300	42,400	98
	Mchenry	58,900	58,400	99
<b>WISCONSIN</b>	Lafayette	6,200	6,100	98
	Walworth	27,200	26,800	99
	<b>Station Totals</b>	<b>419,700</b>	<b>413,200</b>	<b>98</b>
<b>Net Weekly Circulation (1987)</b>			<b>212,400</b>	
<b>Average Daily Circulation (1987)</b>			<b>124,600</b>	

# Illinois—Freeport-Rockford

## WIFR-TV

Ch. 23

**Network Service:** CBS.

**Licensee:** Benedek Broadcasting of Illinois Inc., Box 123, Rockford, IL 61105.

**Studio:** 2523 N. Meridian Rd., Rockford, IL 61103.

**Telephone:** 815-987-5300.

**Technical Facilities:** Channel No. 23 (524-530 MHz). Authorized power: 676-kw max. & 562-kw horizontal visual, 101-kw max. & 85.2-kw horizontal aural. Antenna: 721-ft. above av. terrain, 731-ft. above ground, 1549-ft. above sea level.

Latitude 42° 17' 48"  
Longitude 89° 10' 15"

**Transmitter:** 1.7-mi. W of Rockford.

**Satellite Earth Stations:** Harris, 3-meter; RCA, 3.6-meter; Scientific-Atlanta, 7-meter; Scientific-Atlanta, 4.6-meter; Harris, M/A-Com, Scientific-Atlanta receivers.

**News Service:** AP.

**Ownership:** A. Richard Benedek, 100%. See Group Ownership of Television Stations.

**Began Operation:** September 12, 1965. Sale to present owner approved by FCC Nov. 5, 1986 (*Television Digest*, Vol. 26:39). Sale to Worrell Television by General Media Corp. approved by FCC April 11, 1977 (Vol. 16:39).

**Represented (sales):** Katz Television.

**Represented (legal):** Wilner & Scheiner.

### Personnel:

DENNIS WEST, president & general manager.  
ARLES HENDERSHOTT, news director.  
JIM BRADY, operations manager.  
ROY N. BILSBARROW, controller.

**Highest One Hour Rate:** \$1800.

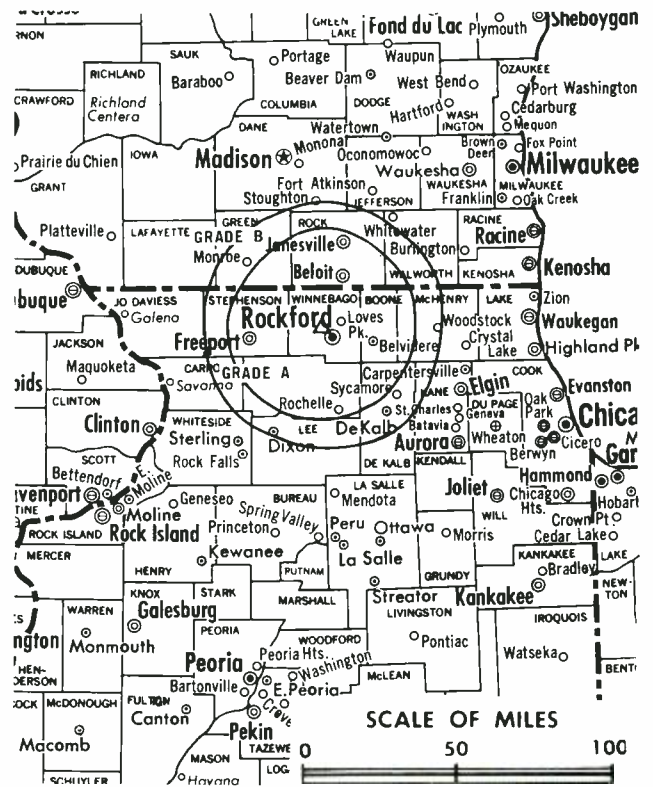
**Highest 30 Sec. Rate:** \$500.

**NETWORK BASE HOURLY RATE:** \$584.

**City of License:** Freeport. **ADI:** Rockford. **Rank:** 114.

Total Households: © MSI Consumer Market Data as of 1/1/87. TV Homes, TV% and Circulation © 1987 Arbitron. County coverage based on Arbitron study.

Net Weekly Circulation	State County	Total Households	TV Households	%
50% & Over	ILLINOIS			
	Boone	10,700	10,500	98
	Dekalb	25,200	24,800	98
	Lee	12,900	12,700	98
	Ogle	17,800	17,500	98
	Stephenson	19,200	18,800	98



WIFR-TV BPCT-3995 Granted 10/12/64

© American Map Corp., 14244

Net Weekly Circulation	State County	Total Households	TV Households	%
50% & Over	Winnebago	94,000	92,600	99
	WISCONSIN Rock	51,800	51,100	99
Between 25-49%	WISCONSIN Green	12,100	11,900	98
	ILLINOIS			
Between 5-24%	Carroll	6,900	6,800	99
	Jo Daviess	9,100	8,800	97
	La Salle	43,300	42,400	98
	Mchenry	58,900	58,400	99
	Whiteside	24,400	24,000	98
WISCONSIN	Lafayette	6,200	6,100	98
	Walworth	27,200	26,800	99
	<b>Station Totals</b>	<b>419,700</b>	<b>413,200</b>	<b>98</b>
<b>Net Weekly Circulation (1987)</b>			<b>208,500</b>	
<b>Average Daily Circulation (1987)</b>			<b>116,000</b>	

# Illinois—Rock Island

## WHBF-TV

Ch. 4

**Network Service:** CBS.

**Licensee:** Coronet Communications Co., Telco Bldg., Rock Island, IL 61201.

**Studio:** Telco Bldg., Rock Island, IL 61201.

**Telephone:** 309-786-5441. **TWX:** 309-788-0712.

**Technical Facilities:** Channel No. 4 (66-72 MHz). Authorized power: 100-kw visual, 10-kw aural. Antenna: 1342-ft. above av. terrain, 1383-ft. above ground, 2049-ft. above sea level.

Latitude 41° 32' 49"  
Longitude 90° 28' 35"

**Transmitter:** Middle Rd., 5-mi. E of Davenport.

**Satellite Earth Stations:** Paraclype, 4.8-meter; Scientific-Atlanta, 7-meter; Scientific-Atlanta, 4.6-meter; Pinzone, Scientific-Atlanta receivers.

**News Services:** AP, CBS.

**Ownership:** Citadel Communications Co. Ltd., 100%. See Group Ownership of Television Stations.

**Began Operation:** July 1, 1950. Sale to present owner by Rock Island Bcstg. Co. approved by FCC Dec. 31, 1986.

**Represented (sales):** Petry Television Inc.

**Represented (legal):** Latham & Watkins.

**Represented (engineering):** A. D. Ring & Associates.

### Personnel:

PHILIP J. LOMBARDO, president.  
BOB HOFFMAN, general sales manager.  
AL UZZELL, program manager.  
GREG WILSON, news director.  
WES HOOTS, TV chief engineer.

**Highest One Hour Rate:** \$3600.

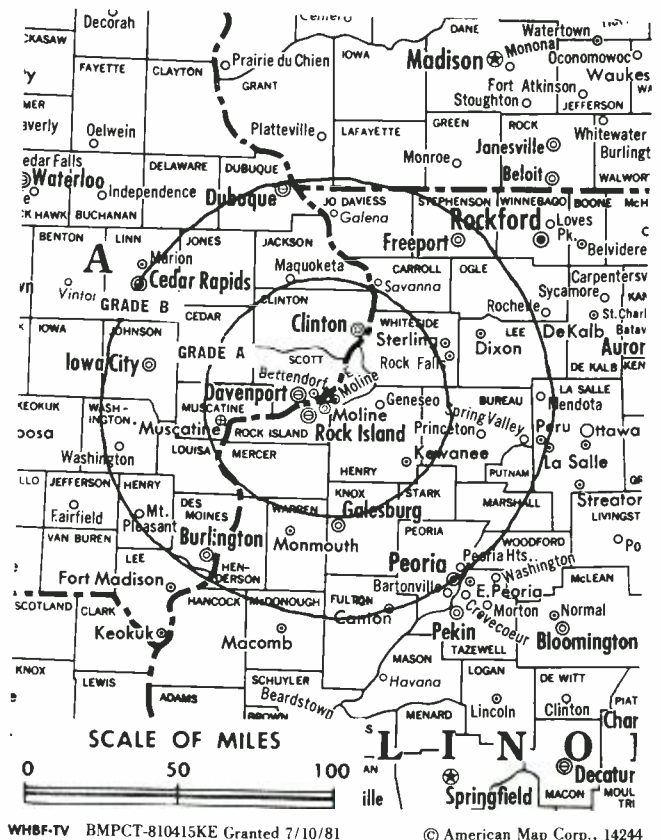
**Highest 30 Sec. Rate:** \$600.

**NETWORK BASE HOURLY RATE:** \$1050.

**City of License:** Rock Island. **ADI:** Davenport, IA-Rock Island-Moline, IL. **Rank:** 74.

Total Households: © MSI Consumer Market Data as of 1/1/87. TV Homes, TV% and Circulation © 1987 Arbitron. County coverage based on Arbitron study.

Net Weekly Circulation	State County	Total Households	TV Households	%
<b>50% &amp; Over</b>	<b>IOWA</b>			
	Cedar	7,400	7,300	99
	Clinton	21,100	20,900	99
	Des Moines	18,300	18,100	99
	Henry	7,200	7,100	99
	Jackson	8,500	8,400	99
	Louisa	4,700	4,600	98
	Muscatine	15,500	15,400	99
	Scott	63,200	62,700	99
	<b>ILLINOIS</b>			
	Bureau	14,900	14,600	98
	Carroll	6,900	6,800	99
	Henderson	3,500	3,400	97
	Henry	20,900	20,600	99
Knox	23,400	23,100	99	



Net Weekly Circulation	State County	Total Households	TV Households	%
<b>50% &amp; Over</b>	Lee	12,900	12,700	98
	Mercer	7,400	7,300	99
	Rock Island	63,200	62,500	99
	Warren	8,100	8,000	99
	Whiteside	24,400	24,000	98
<b>Between 25-49%</b>	<b>IOWA</b>			
	Jefferson	6,300	6,200	98
	Washington	7,900	7,800	99
	<b>ILLINOIS</b>			
Jo Daviess	9,100	8,800	97	
Putnam	2,400	2,300	96	
Stark	2,800	2,800	100	
<b>Between 5-24%</b>	<b>IOWA</b>			
	Delaware	6,800	6,700	99
	Dubuque	31,600	31,100	98
	Johnson	33,800	33,200	98
	Jones	7,400	7,300	99
	Lee	16,600	16,400	99
	<b>ILLINOIS</b>			
	Fulton	16,300	15,900	98
	Hancock	9,400	9,200	98
	La Salle	43,300	42,400	98
	Mc Donough	13,000	12,700	98
Ogle	17,800	17,500	98	
<b>Station Totals</b>		<b>556,000</b>	<b>547,800</b>	<b>98</b>
<b>Net Weekly Circulation (1987)</b>				<b>318,000</b>
<b>Average Daily Circulation (1987)</b>				<b>175,500</b>

# Illinois—Springfield

## WCFN

Ch. 49

(Satellite of WCIA, Champaign)

**Network Service:** CBS.

**Licensee:** Midwest Television Inc., 509 S. Neil St., Champaign, IL 61820.

**Studio:** Forum XXX Bldg., 700 E. Adams St., Springfield, IL 62710.

**Telephone:** 217-525-2306.

**Technical Facilities:** Channel No. 49 (680-686 MHz). Authorized power: 200-kw visual, 20-kw aural. Antenna: 620-ft. above av. terrain, 652-ft. above ground, 1188-ft. above sea level.

Latitude	39°	47'	27"
Longitude	89°	30'	53"

**Transmitter:** 7-mi. E of center of Springfield.

**Satellite Earth Station:** ADM, 6-meter; Microdyne receivers.

**News Services:** AP, UPI.

**Ownership:** Midwest Television Inc., 100%. See Group Ownership of Television Stations.

**Began Operation:** July 9, 1985.

**Represented (sales):** Petry Television Inc.

**Represented (legal):** Covington & Burling.

**Represented (engineering):** A. D. Ring & Associates.

### Personnel:

GUY MAIN, executive vice president & general manager.

JERRY JOHNSON, general sales manager.

SHEILA HICKMAN, program director.

MARY SUE KRUEGER, creative services director.

DAVE SHAUL, news director.



DALE FLEMING, chief engineer.

**Arbitron Data:** Included with WCIA, Champaign, IL.

**City of License:** Springfield. **ADI:** Springfield-Decatur-Champaign. **Rank:** 76.

# Illinois—Springfield

## WRSP-TV

Ch. 55

**Network Service:** Fox.

**Licensee:** Springfield Independent TV Co. Inc., 3440 Clear Lake Ave., Springfield, IL 62702.

**Studio:** 3440 Clear Lake Ave., Springfield, IL 62702.

**Telephone:** 217-523-8855.

**Technical Facilities:** Channel No. 55 (716-722 MHz). Authorized power: 2000-kw visual, 200-kw aural. Antenna: 1442-ft. above av. terrain, 1449-ft. above ground, 2049-ft. above sea level.

Latitude 39° 47' 56"  
Longitude 89° 26' 45"

**Transmitter:** 2.6-mi. SW of Mechanicsburg.

**Satellite Earth Stations:** Harris, 6.1-meter C-band; RCA, 3-meter Ku-band; Harris, M/A-Com receivers.

**News Services:** CNN, INN.

**Ownership:** Bahakel Communications Ltd. See Group Ownership of Television Stations.

**Began Operation:** June 1, 1979. Sale to present owner by Will F. Wingerter, et al., approved by FCC March 15, 1982.

**Represented (sales):** Independent TV Sales.

**Personnel:**

TOM MOCHEL, general manager.  
JAY HARTMAN, sales manager.  
BYRON KING, traffic/operations manager.  
KEN MYERS, chief engineer.

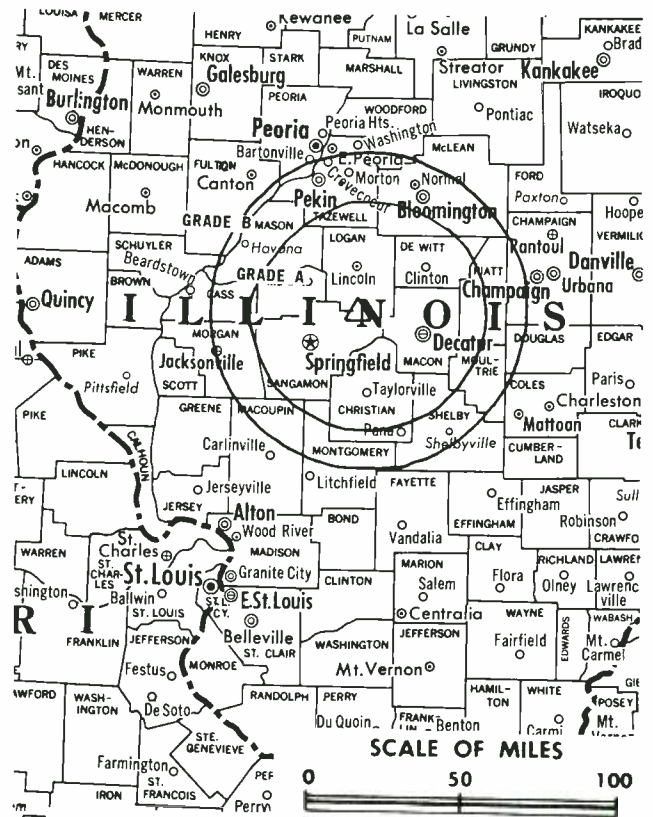
**Highest One Hour Rate:** \$700.

**Highest 30 Sec. Rate:** \$250.

**City of License:** Springfield. **ADI:** Springfield-Decatur-Champaign. **Rank:** 76.

Total Households: © MSI Consumer Market Data as of 1/1/87. TV Homes, TV% and Circulation © 1987 Arbitron. County coverage based on Arbitron study.

Net Weekly Circulation	State County	Total Households	TV Households	%
<b>50% &amp; Over</b>	<b>ILLINOIS</b>			
	Menard	4,700	4,600	98
	Shelby	9,200	8,900	97
<b>Between 25-49%</b>	<b>ILLINOIS</b>			
	Cass	5,600	5,500	98
	Champaign	61,600	60,300	98
	Christian	14,300	14,000	98
	De Witt	7,300	7,200	99
	Douglas	7,600	7,400	97
	Logan	11,100	10,900	98
	Macon	50,500	49,600	98
	Mason	7,400	7,300	99
Montgomery	12,300	12,000	98	



WRSP-TV BMPCT—821206KE Granted 10/7/83 © American Map Corp., No. 14244

Net Weekly Circulation	State County	Total Households	TV Households	%
<b>Between 25-49%</b>	Morgan	14,500	14,100	97
	Moultrie	5,500	5,300	96
	Piatt	6,400	6,300	98
	Sangamon	74,500	72,700	98
	Schuyler	3,200	3,100	97
<b>Between 5-24%</b>	<b>ILLINOIS</b>			
	Brown	2,200	2,100	95
	Coles	19,700	19,300	98
	Effingham	12,300	11,800	96
	Fayette	8,500	8,200	96
	Ford	5,800	5,700	98
	Fulton	16,300	15,900	98
	Mc Donough	13,000	12,700	98
	Mc Lean	45,900	44,800	98
	Macoupin	19,900	19,500	98
Scott	2,300	2,300	100	
Tazewell	49,700	48,900	98	
<b>Station Totals</b>		<b>491,300</b>	<b>480,400</b>	<b>97</b>
<b>Net Weekly Circulation (1987)</b>			<b>141,300</b>	
<b>Average Daily Circulation (1987)</b>			<b>52,900</b>	

# Illinois—Springfield

**WICS**

**Ch. 20**

**Network Service:** NBC.

**Licensee:** Guy Gannett Publishing Co., Northport Plaza, Portland, ME 04104.

**Studio:** 2680 East Cook St., Springfield, IL 62703.

**Telephone:** 217-753-5620. **TWX:** 910-242-0551.

**Technical Facilities:** Channel No. 20 (506-512 MHz). Authorized power: 1510-kw max. & 676-kw horizontal visual, 151-kw max. & 67.6-kw horizontal aural. Antenna: 1430-ft. above av. terrain, 1458-ft. above ground, 2049-ft. above sea level.

Latitude 39° 48' 15"  
Longitude 89° 27' 40"

**Transmitter:** Mechanicsburg, IL.

**Multichannel TV Sound:** Stereo only.

**Satellite Earth Stations:** Scientific-Atlanta, 7-meter C-band; RCA Americom, 7-meter Ku-band; Scientific-Atlanta receivers.

**News Service:** UPI.

**Ownership:** Guy Gannett Publishing Co., 100%. See Group Ownership of Television Stations.

**Began Operation:** September 17, 1953. Sale to present owner by WICS-TV Inc. approved by FCC Jan. 31, 1985. Previous sale by Plains TV Corp. approved April 7, 1980 (**Television Digest**, Vol. 19:16).

**Represented (sales):** Katz Television.

**Represented (legal):** Dow, Lohnes & Albertson.

**Represented (engineering):** Lohnes & Culver.

**Personnel:**

- JOHN V. CONNORS, general manager.
- DON SQUIRES, general sales manager.
- VIRGINIA RUSH, national sales manager.
- JERROLD MERRITT, director of engineering.
- GARY SPEARS, program operations manager.
- H. K. SPRINGER, business manager.
- DON HICKMAN, news director.
- DEMETRIOS HADJIS, director of promotion & marketing.

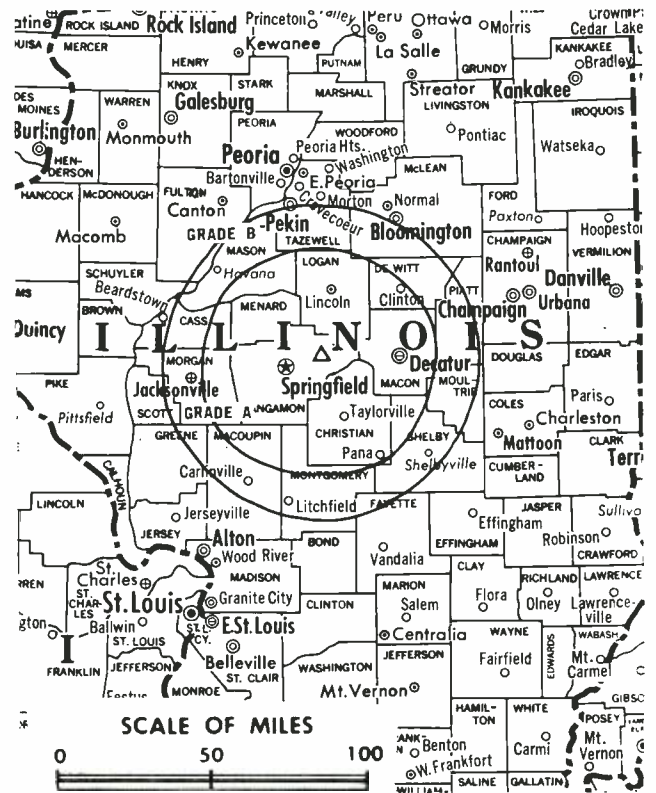
**Highest 30 Sec. Rate:** \$2000.

**NETWORK BASE HOURLY RATE:** \$750.

**City of License:** Springfield. **ADI:** Springfield-Decatur-Champaign. **Rank:** 76.

Total Households: © MSI Consumer Market Data as of 1/1/87. TV Homes, TV% and Circulation © 1987 Arbitron. County coverage based on Arbitron study.

Net Weekly Circulation	State County	Total Households	TV Households	%
<b>50% &amp; Over</b>	<b>ILLINOIS</b>			
	Cass	5,600	5,500	98
	Christian	14,300	14,000	98
	De Witt	7,300	7,200	99
	Effingham	12,300	11,800	96
	Logan	11,100	10,900	98
	Macon	50,500	49,600	98
	Mason	7,400	7,300	99



WICS BPCT-4487 Granted 7/12/72

© American Map Corp., 14244

Net Weekly Circulation	State County	Total Households	TV Households	%
<b>50% &amp; Over</b>	Menard	4,700	4,600	98
	Morgan	14,500	14,100	97
	Moultrie	5,500	5,300	96
	Sangamon	74,500	72,700	98
	Shelby	9,200	8,900	97
<b>Between 25-49%</b>	<b>ILLINOIS</b>			
	Fayette	8,500	8,200	96
	Macoupin	19,900	19,500	98
	Montgomery	12,300	12,000	98
	Piatt	6,400	6,300	98
	Schuyler	3,200	3,100	97
Scott	2,300	2,300	100	
<b>Between 5-24%</b>	<b>ILLINOIS</b>			
	Bond	6,200	6,000	97
	Brown	2,200	2,100	95
	Coles	19,700	19,300	98
	Cumberland	4,500	4,400	98
	Douglas	7,600	7,400	97
	Fulton	16,300	15,900	98
	Jasper	4,400	4,200	97
	Jersey	7,300	7,100	97
	Mc Lean	45,900	44,800	98
Tazewell	49,700	48,900	98	
<b>Station Totals</b>		<b>433,300</b>	<b>423,400</b>	<b>97</b>
<b>Net Weekly Circulation (1987)</b>			<b>217,600</b>	
<b>Average Daily Circulation (1987)</b>			<b>137,600</b>	

# Illinois—Urbana

## WCCU

Ch. 27

(Satellite of WRSP-TV, Springfield, IL)

Licensee: Urbana Channel 27 Inc., 712 Killarney, Urbana, IL 61801.

Studio: 712 Killarney, Urbana, IL 61801.

Telephone: 217-367-8827.

Technical Facilities: Channel No. 27 (548-554 MHz). Authorized power: 2360-kw max. visual. Antenna: 456-ft. above av. terrain, 469-ft. above ground, 1168-ft. above sea level.

Latitude 40° 18' 42"  
Longitude 87° 54' 48"

Transmitter: RR1, Penfield.

Satellite Earth Stations: Scientific-Atlanta, 4-meter C-band; 1 Scientific-Atlanta, 3-meter Ku-band.

Ownership: Gerald Fitzgerald, pres., 100%. He also owns permittee of KCMM, Ch. 43, El Dorado, AR; KMES, Ch. 23, Ames, IA; KOCR, Ch. 28, Cedar Rapids, IA. Note: Sale to Bahakel Communications Ltd. pends.

Began Operation: April 25, 1987.

Represented (legal): Southmayd & Powell.

### Personnel:

GERALD FITZGERALD, general manager.  
STACEY ORLEA, sales manager.  
FRED KOVELL, chief engineer.  
ROBIN REES, production manager.  
ANDREW BENDEL, program director.

Highest 30 Sec. Rate: \$100.

Arbitron Data: Not available.



City of License: Urbana. ADI: Springfield-Decatur-Champaign. Rank: 76. ADI:

**Illinois**

**WGN-TV , Chicago**  
(Arbitron Data Continued)

Net Weekly Circulation	State County	Total Households	TV Households	%
<b>50% &amp; Over</b>	<b>NORTH DAKOTA</b>			
	Adams	1,300	1,300	100
	Divide	1,200	1,200	100
	Hettinger	1,500	1,500	100
	<b>NEBRASKA</b>			
	Valley	2,200	2,100	95
	<b>NEW MEXICO</b>			
	Grant	9,200	8,700	95
	<b>NEVADA</b>			
	Humboldt	4,500	4,300	96
Lander	2,000	1,800	92	
Pershing	1,400	1,400	100	
<b>PENNSYLVANIA</b>				
Cameron	2,600	2,600	100	
<b>SOUTH DAKOTA</b>				
Hughes	6,100	6,000	98	
<b>TEXAS</b>				
Crane	1,700	1,700	100	
Culberson	1,000	1,000	100	
Hardeman	2,400	2,400	100	
Mitchell	3,300	3,300	100	
Ochiltree	3,700	3,700	100	
Roberts	400	400	100	
Sutton	2,000	1,900	95	
Upton	1,700	1,700	100	
Wheeler	3,200	3,100	97	
<b>UTAH</b>				
Kane	1,600	1,400	90	
<b>WISCONSIN</b>				
Kenosha	44,800	44,300	99	
<b>Between 25-49%</b>	<b>ALABAMA</b>			
	Autauga	12,200	12,000	98
	Madison	79,200	78,400	99
	Montgomery	77,700	77,000	99
	Morgan	35,800	35,400	99
	Russell	17,700	17,500	99
	<b>ARKANSAS</b>			
	Ashley	9,200	9,000	98
	Baxter	13,500	13,200	98
	Boone	11,300	11,100	98
	Clark	8,100	7,900	98
	Clay	8,000	7,800	97
	Crawford	14,600	14,300	98
	Desha	6,500	6,300	97
	Drew	6,400	6,200	97
	Independence	11,900	11,700	98
	Jackson	7,800	7,600	97
	Jefferson	30,500	30,000	98
	Marion	5,100	5,000	98
	Randolph	6,300	6,100	97
	Sharp	6,600	6,300	95
	<b>ARIZONA</b>			
	Apache North	11,500	10,200	89
	Gila	14,500	13,900	96
	Mohave	30,300	28,900	95
	Navajo	22,100	20,200	91
	Yavapai	37,200	35,300	95
	<b>CALIFORNIA</b>			
	Modoc	3,700	3,400	92
	Siskiyou	17,200	16,100	93
	Trinity	5,600	5,200	93
	<b>COLORADO</b>			
	Lincoln	1,800	1,700	94
	Mineral	300	300	100
	Otero	8,100	7,900	98
	Phillips	1,800	1,800	100
	Prowers	5,400	5,100	94
	Rio Blanco	2,400	2,300	96

**WGN-TV—(Continued)**  
(Arbitron Data Continued)

Net Weekly Circulation	State County	Total Households	TV Households	%
<b>Between 25-49%</b>	San Juan	400	400	100
	Sedgwick	1,400	1,400	100
	Yuma	4,000	3,800	95
	<b>FLORIDA</b>			
	Brevard	140,600	139,300	99
	Collier	50,400	49,300	98
	Escambia	96,900	96,100	99
	Manatee	76,700	76,000	99
	Monroe	31,600	30,800	98
	Okaloosa	49,000	48,600	99
	Santa Rosa	24,000	23,800	99
	<b>GEORGIA</b>			
	Calhoun	1,500	1,400	93
	Camden	5,400	5,300	98
	Chattahoochee	3,000	3,000	100
	Clarke	29,300	28,900	99
	Dougherty	34,900	34,500	99
	Jeff Davis	4,300	4,200	98
	Lanier	2,000	2,000	100
	Muscogee	61,500	60,900	99
	Randolph	3,300	3,200	97
	Treutlen	2,100	2,000	95
	Upson	9,600	9,500	99
	Wayne	7,200	7,100	99
	<b>IOWA</b>			
	Appanoose	6,300	6,200	98
	Audubon	3,200	3,200	100
	Black Hawk	49,900	49,500	99
	Buena Vista	8,200	8,100	99
	Cass	7,200	7,100	99
	Cerro Gordo	19,600	19,400	99
	Cherokee	6,200	6,100	98
	Clay	8,200	8,100	99
	Clinton	21,100	20,900	99
	Crawford	7,100	7,000	99
	Des Moines	18,300	18,100	99
	Dubuque	31,600	31,100	98
	Emmet	5,100	5,000	98
	Grundy	5,500	5,500	100
	Henry	7,200	7,100	99
	Humboldt	5,200	5,100	98
	Iowa	6,100	6,000	98
	Jackson	8,500	8,400	99
	Jasper	14,300	14,200	99
	Jefferson	6,300	6,200	98
	Johnson	33,800	33,200	98
	Kossuth	8,200	8,100	99
	Lee	16,600	16,400	99
	Linn	66,800	66,300	99
	Louisa	4,700	4,600	98
	Monroe	3,500	3,500	100
	Muscatine	15,500	15,400	99
	Palo Alto	4,800	4,700	98
	Pocahontas	4,200	4,100	98
	Pottawattamie	33,100	32,800	99
	Scott	63,200	62,700	99
	Taylor	3,300	3,200	97
	Wapello	15,800	15,600	99
	Warren	13,400	13,300	99
	Wayne	3,400	3,300	97
	Woodbury	38,400	38,100	99
	Wright	6,400	6,300	98
	<b>IDAHO</b>			
	Clearwater	3,500	3,400	97
	Custer	2,100	2,000	95
	Elmore	6,900	6,800	99
	Power	2,600	2,500	96
	<b>ILLINOIS</b>			
	Adams	27,400	27,000	99
	Alexander	4,900	4,700	96



**WGN-TV—(Continued)**  
**(Arbitron Data Continued)**

Net Weekly Circulation	State County	Total Households	TV Households	%
<b>Between 25-49%</b>	Boone	10,700	10,500	98
	Brown	2,200	2,100	95
	Bureau	14,900	14,600	98
	Carroll	6,900	6,800	99
	Cass	5,600	5,500	98
	Champaign	61,600	60,300	98
	Christian	14,300	14,000	98
	Clay	6,300	6,000	95
	Crawford	8,400	8,200	98
	Cumberland	4,500	4,400	98
	De Witt	7,300	7,200	99
	Edgar	8,500	8,300	98
	Effingham	12,300	11,800	96
	Ford	5,800	5,700	98
	Franklin	18,100	17,600	97
	Hancock	9,400	9,200	98
	Henry	20,900	20,600	99
	Jefferson	15,800	15,300	97
	Jo Daviess	9,100	8,800	97
	Knox	23,400	23,100	99
	Lawrence	6,900	6,700	97
	Lee	12,900	12,700	98
	Livingston	14,900	14,500	97
	Logan	11,100	10,900	98
	Mc Lean	45,900	44,800	98
	Macon	50,500	49,600	98
	Marion	17,900	17,500	98
	Marshall	5,400	5,300	98
	Mason	7,400	7,300	99
	Morgan	14,500	14,100	97
	Moultrie	5,500	5,300	96
	Ogle	17,800	17,500	98
	Peoria	76,000	74,700	98
	Perry	9,000	8,700	97
	Piatt	6,400	6,300	98
	Putnam	2,400	2,300	96
	Richland	7,200	7,000	97
	Rock Island	63,200	62,500	99
	Sangamon	74,500	72,700	98
	Stark	2,800	2,800	100
	Stephenson	19,200	18,800	98
	Tazewell	49,700	48,900	98
	Vermilion	36,400	35,700	98
	Wabash	5,500	5,300	96
	Whiteside	24,400	24,000	98
	Winnebago	94,000	92,600	99
	Woodford	12,200	11,900	98
	<b>INDIANA</b>			
	Allen	107,400	105,700	98
	Bartholomew	24,300	23,900	98
	Benton	3,600	3,500	97
	Cass	14,700	14,400	98
	Clinton	11,500	11,300	98
	Daviess	10,400	10,100	97
	Delaware	44,100	43,500	99
	Elkhart	52,500	51,300	98
	Grant	27,500	26,900	98
	Howard	32,100	31,600	98
	Jackson	13,700	13,500	99
	Jay	8,300	8,100	98
	Knox	16,000	15,700	98
	Madison	48,500	47,900	99
	Marion	295,100	290,800	99
	Marshall	14,900	14,600	98
	Miami	13,700	13,400	98
	Montgomery	13,300	13,100	98
	Pulaski	5,100	4,900	96
	St Joseph	87,700	86,500	99
	Tippecanoe	42,800	41,700	97
	Vanderburgh	65,800	64,400	98

**WGN-TV—(Continued)**  
**(Arbitron Data Continued)**

Net Weekly Circulation	State County	Total Households	TV Households	%
<b>Between 25-49%</b>	Vermillion	7,300	7,200	99
	Vigo	39,700	39,000	98
	<b>KANSAS</b>			
	Allen	6,500	6,400	98
	Chautauqua	2,300	2,300	100
	Comanche	1,000	1,000	100
	Cowley	14,600	14,400	99
	Dickinson	8,100	8,000	99
	Douglas	25,600	25,200	98
	Edwards	1,700	1,700	100
	Elk	1,600	1,600	100
	Gove	1,400	1,400	100
	Graham	1,500	1,500	100
	Gray	1,900	1,900	100
	Haskell	1,400	1,400	100
	Kearny	1,200	1,200	100
	Kiowa	1,600	1,600	100
	Labette	9,900	9,700	98
	Lane	1,000	1,000	100
	Logan	1,400	1,400	100
	Meade	1,800	1,800	100
	Norton	2,700	2,700	100
	Osborne	2,300	2,200	96
	Phillips	2,900	2,800	97
	Pratt	4,300	4,200	98
	Riley	20,400	20,000	98
	Rooks	2,600	2,600	100
	Saline	20,100	19,800	99
	Scott	2,200	2,200	100
	Sedgwick	148,900	147,500	99
	Seward	6,600	6,500	98
	Sherman	3,000	3,000	100
	Smith	2,300	2,300	100
	Trego	1,600	1,600	100
	Wichita	1,000	1,000	100
	<b>KENTUCKY</b>			
	Fayette	82,100	81,500	99
	Floyd	18,200	17,900	99
	Hardin	27,000	26,800	99
	Harlan	14,400	14,200	99
	Hopkins	17,800	17,600	99
	Jefferson	256,600	255,500	100
	Jessamine	10,100	9,900	98
	Johnson	9,000	8,900	99
	Knott	6,100	5,900	97
	Knox	10,900	10,700	98
	Laurel	15,000	14,700	98
	Letcher	11,000	10,800	98
	Lewis	5,000	4,900	98
	Mc Cracken	24,200	24,100	100
	Magoffin	4,800	4,700	98
	Morgan	4,300	4,200	98
	Perry	11,800	11,500	97
	Pike	29,900	29,500	99
	Pulaski	18,400	18,000	98
	Rowan	6,200	6,100	98
	Trigg	3,600	3,600	100
	Warren	28,600	28,300	99
	Wayne	6,600	6,400	97
	Whitley	13,400	13,200	99
	<b>LOUISIANA</b>			
	East Baton Rouge	144,600	143,200	99
	East Carroll	3,700	3,600	97
	Iberville	10,400	10,200	98
	Jackson	6,800	6,700	99
	Lafourche	29,200	28,900	99
	Lincoln	14,000	13,800	99
	Natchitoches	14,300	13,800	96
	Ouachita	51,600	51,000	99
	Rapides	50,400	49,800	99

**Illinois**

**WGN-TV—(Continued)**  
(Arbitron Data Continued)

Net Weekly Circulation	State County	Total Households	TV Households	%
<b>Between 25-49%</b>	<b>LOUISIANA</b>			
	St James	6,800	6,700	99
	Tensas	3,000	2,900	97
	Vernon	18,600	18,100	97
	West Baton Rouge	6,700	6,600	98
	<b>MICHIGAN</b>			
	Baraga	3,000	2,900	97
	Calhoun	51,300	50,700	99
	Cass	17,900	17,600	98
	Delta	13,900	13,600	98
	Dickinson	10,200	10,000	98
	Iron	5,600	5,500	98
	Kalamazoo	79,800	78,700	99
	Manistee	9,300	9,100	98
	Marquette	25,500	25,100	99
	Mason	10,400	10,000	96
	Menominee	9,500	9,300	98
	Muskegon	55,700	54,900	99
	Ontonagon	3,400	3,300	97
	Schoolcraft	3,000	2,900	97
	Van Buren	25,300	25,000	99
	<b>MINNESOTA</b>			
	Beltrami	11,400	10,900	96
	Houston	6,400	6,300	98
	Jackson	4,900	4,800	98
	Kittson	2,400	2,300	96
	Koochiching	6,200	6,000	97
	Marshall	4,500	4,400	98
	Martin	9,700	9,600	99
	Murray	4,000	3,900	99
	<b>MISSOURI</b>			
	Adair	9,400	9,300	99
	Carter	2,000	1,900	95
	Dunklin	13,400	13,100	98
	Grundy	4,700	4,600	98
	Macon	6,300	6,200	98
	Mississippi	5,300	5,200	98
	Pemiscot	8,400	8,200	98
	Pettis	13,800	13,500	98
	Pulaski	10,700	10,500	98
	Scotland	2,100	2,100	100
	Scott	14,600	14,400	99
	Shannon	2,900	2,700	93
	<b>MISSISSIPPI</b>			
	Coahoma	11,900	11,600	97
	Forrest	25,900	25,700	99
	Hinds	97,700	97,000	99
	Humphreys	4,600	4,500	98
	Lamar	9,300	9,200	99
	Lauderdale	29,900	29,600	99
	Lee	23,200	22,900	99
	Madison	15,700	15,400	98
	Montgomery	4,500	4,400	98
	Sharkey	2,300	2,200	96
	Washington	23,600	23,200	98
	<b>MONTANA</b>			
	Daniels	1,000	1,000	100
	Hill	6,900	6,700	97
	Lincoln	6,600	6,300	95
	Meagher	800	800	100
	Pondera	2,500	2,400	96
	Prairie	700	600	86
	Roosevelt	3,700	3,600	97
	Rosebud	4,500	4,200	93
	Treasure	400	400	100
	Wheatland	900	900	100
	<b>NORTH CAROLINA</b>			
	Carteret	19,000	18,800	99
	Craven	27,100	26,900	99

**WGN-TV—(Continued)**  
(Arbitron Data Continued)

Net Weekly Circulation	State County	Total Households	TV Households	%
<b>Between 25-49%</b>	New Hanover	43,500	43,100	99
	Onslow	35,300	35,000	99
	<b>NORTH DAKOTA</b>			
	Bowman	1,600	1,600	100
	Burleigh	22,900	22,600	99
	Dickey	2,500	2,400	96
	Dunn	1,600	1,600	100
	Foster	1,600	1,600	100
	Grant	1,500	1,500	100
	Griggs	1,400	1,400	100
	Mc Kenzie	2,700	2,700	100
	Mercer	5,300	5,200	98
	Morton	9,900	9,800	99
	Oliver	800	800	100
	Pembina	3,700	3,600	97
	Pierce	2,000	2,000	100
	Ramsey	5,000	4,900	98
	Renville	1,300	1,300	100
	Rolette	3,900	3,700	96
	Stark	9,300	9,200	99
	Steele	1,100	1,100	100
	Stutsman	9,100	9,000	99
	Towner	1,600	1,600	100
	Walsh	5,600	5,500	98
	Wells	2,700	2,700	100
	<b>NEBRASKA</b>			
	Adams	12,100	12,000	99
	Antelope	3,200	3,100	97
	Brown	1,700	1,600	94
	Burt	3,600	3,600	100
	Chase	2,000	2,000	100
	Dakota	6,600	6,600	100
	Dawson	8,900	8,800	99
	Dixon	2,600	2,600	100
	Frontier	1,400	1,400	100
	Garfield	1,000	1,000	100
	Hall	19,100	18,900	99
	Harlan	1,700	1,700	100
	Hooker	400	400	100
	Lancaster	80,600	79,800	99
	Madison	12,700	12,500	98
	Nance	1,700	1,700	100
	Nuckolls	2,600	2,600	100
	Phelps	3,600	3,600	100
	Polk	2,300	2,300	100
	Rock	900	900	100
	Sarpy	31,500	31,400	100
	Sheridan	3,000	2,900	97
	York	5,700	5,600	98
	<b>NEW MEXICO</b>			
	Cibola	9,900	9,700	98
	Colfax	5,300	5,000	94
	Dona Ana	39,900	38,600	97
	Hidalgo	2,100	2,000	95
	Lincoln	5,900	5,700	96
	Luna	6,400	6,200	97
	Quay	4,000	3,800	95
	Sierra	4,100	3,800	93
	<b>NEVADA</b>			
	Mineral	2,400	2,300	96
	Nye North	2,700	2,500	91
	<b>OHIO</b>			
	Licking	46,200	45,600	99
	Marion	23,900	23,600	99
	Mercer	13,100	12,900	98
	<b>OKLAHOMA</b>			
	Beaver	3,000	3,000	100
	Cimarron	1,400	1,400	100
	Custer	12,800	12,600	98

**WGN-TV—(Continued)**  
**(Arbitron Data Continued)**

Net Weekly Circulation	State County	Total Households	TV Households Households	%
<b>Between 25-49%</b>	Dewey	2,300	2,300	100
	Grant	2,700	2,700	100
	Latimer	3,800	3,700	97
	Mc Curtain	13,200	12,900	98
	Tillman	4,500	4,400	98
	Tulsa	207,900	206,400	99
	<b>OREGON</b>			
	Curry	7,000	6,500	93
	Hood River	6,200	5,800	93
	Tillamook	8,500	7,900	93
	<b>PENNSYLVANIA</b>			
	Juniata	7,600	7,300	96
	Potter	6,900	6,700	97
	<b>SOUTH DAKOTA</b>			
	Beadle	7,300	7,200	99
	Bennett	1,000	1,000	100
	Brule	2,000	2,000	100
	Butte	3,300	3,200	97
	Campbell	800	800	100
	Clark	1,900	1,900	100
	Dewey	1,600	1,500	94
	Gregory	2,100	2,100	100
	Haakon	1,000	1,000	100
	Hand	1,800	1,800	100
	Jones	600	600	100
	Mc Cook	2,300	2,300	100
	Mc Pherson	1,500	1,500	100
	Minnehaha	47,800	47,500	99
	Spink	3,300	3,300	100
	Stanley	900	900	100
	Todd	2,000	1,900	95
	Tripp	2,800	2,800	100
	Ziebach	600	600	100
	<b>TENNESSEE</b>			
	Anderson	27,000	26,800	99
	Bradley	26,100	25,900	99
	Campbell	13,500	13,300	99
	Coffee	15,000	14,900	99
	Fentress	5,600	5,500	98
	Hawkins	17,000	16,800	99
	Lake	2,600	2,600	100
	Montgomery	30,300	30,100	99
	Overton	6,500	6,400	98
	Putnam	18,600	18,400	99
	Roane	18,600	18,400	99
	Scott	7,200	7,100	99
	Sullivan	56,900	56,600	99
	Warren	12,900	12,700	98
	<b>TEXAS</b>			
	Andrews	5,200	5,100	98
	Aransas	6,900	6,800	99
	Atascosa	10,100	9,900	98
	Bailey	2,700	2,700	100
	Bexar	374,100	369,800	99
	Brazos	41,800	41,200	99
	Cameron	70,200	69,200	99
	Castro	3,300	3,200	97
	Cottle	1,200	1,200	100
	Crockett	1,600	1,600	100
	Dawson	5,600	5,500	98
	Deaf Smith	6,900	6,800	99
	Dimmit	3,500	3,300	94
	Eastland	8,200	8,000	98
	Ector	51,800	51,400	99
	Edwards	700	700	100
	Floyd	3,200	3,200	100
	Gaines	4,800	4,800	100
	Gillespie	6,400	6,200	97
	Gray	10,300	10,200	99
	Hansford	2,400	2,400	100

**WGN-TV—(Continued)**  
**(Arbitron Data Continued)**

Net Weekly Circulation	State County	Total Households	TV Households Households	%
<b>Between 25-49%</b>	Hemphill	2,300	2,300	100
	Hutchinson	10,700	10,600	99
	Kent	400	400	100
	Kinney	900	900	100
	Kleberg	10,900	10,700	98
	La Salle	2,000	1,900	95
	Lipscomb	1,400	1,400	100
	Mc Culloch	3,600	3,500	97
	Martin	1,600	1,600	100
	Midland	41,500	41,200	99
	Moore	6,100	6,100	100
	Parker	3,400	3,400	100
	Pecos	4,800	4,700	98
	Potter	41,600	41,300	99
	Presidio	1,800	1,700	94
	Randall	33,700	33,600	100
	Reagan	1,500	1,500	100
	Shackelford	1,700	1,700	100
	Sherman	1,100	1,100	100
	Throckmorton	900	900	100
	Val Verde	12,500	12,100	97
	Ward	5,100	5,000	98
	Wilbarger	6,200	6,200	100
	Willacy	5,000	4,900	98
	Winkler	3,500	3,500	100
	Yoakum	3,400	3,400	100
	Zavala	3,300	3,200	97
	<b>UTAH</b>			
	Carbon	9,000	8,800	98
	Juab	1,800	1,800	100
	San Juan	3,300	3,000	91
	Washington	10,700	10,100	94
	<b>VIRGINIA</b>			
	Bath	2,000	2,000	100
	Campbell	40,000	39,600	99
	Chesapeake City	43,300	42,900	99
	<b>WASHINGTON</b>			
	Adams	5,000	4,800	96
	Skamania	3,100	2,900	93
	<b>WISCONSIN</b>			
	Ashland	6,400	6,300	98
	Crawford	6,100	6,000	98
	Dane	133,800	130,800	98
	Grant	17,900	17,300	97
	Juneau	8,600	8,300	96
	La Crosse	34,700	34,200	99
	Portage	20,600	20,200	98
	Racine	63,000	62,400	99
	Rock	51,800	51,100	99
	Trempealeau	9,800	9,500	97
	Walworth	27,200	26,800	99
	<b>WEST VIRGINIA</b>			
	Boone	11,000	10,900	99
	Tucker	3,400	3,300	97
	<b>WYOMING</b>			
	Albany	11,600	11,100	96
	Big Horn	4,500	4,300	96
	Crook	2,200	2,100	95
	Hot Springs	2,100	2,000	95
	Teton	4,900	4,700	96
	Washakie	3,600	3,500	97
	Weston	3,000	2,800	95
	<b>ALABAMA</b>			
<b>Between 5-24%</b>	Baldwin	33,000	32,700	99
	Blount	14,400	14,300	99
	Bullock	3,700	3,600	97
	Butler	7,700	7,600	99
	Chambers	14,500	14,300	99
	Cherokee	7,200	7,100	99

**Illinois**

**WGN-TV—(Continued)**  
**(Arbitron Data Continued)**

Net Weekly Circulation	State County	Total Households	TV Households	%	
<b>Between 5-24%</b>	<b>ALABAMA</b>				
	Chilton	12,300	12,100	98	
	Choctaw	5,700	5,600	98	
	Clarke	9,500	9,300	98	
	Cleburne	5,000	4,900	98	
	Coffee	14,500	14,300	99	
	Covington	14,900	14,700	99	
	De Kalb	22,100	21,900	99	
	Elmore	16,400	16,200	99	
	Escambia	13,000	12,800	98	
	Fayette	7,200	7,100	99	
	Franklin	11,300	11,100	98	
	Geneva	9,200	9,100	99	
	Hale	5,000	4,900	98	
	Henry	5,700	5,600	98	
	Jackson	20,000	19,800	99	
	Jefferson	262,800	261,200	99	
	Lawrence	11,000	10,800	98	
	Lee	31,200	30,800	99	
	Limestone	16,800	16,600	99	
	Marengo	8,500	8,300	98	
	Marion	12,100	12,000	99	
	Mobile	138,500	137,600	99	
	Monroe	7,700	7,500	97	
	Pike	10,100	9,900	98	
	Randolph	7,400	7,300	99	
	St Clair	16,600	16,400	99	
	Shelby	28,100	27,900	99	
	Sumter	5,400	5,300	98	
	Tallapoosa	14,600	14,400	99	
	Walker	26,500	26,300	99	
	Wilcox	4,600	4,500	98	
	Winston	8,700	8,600	99	
	<b>ARKANSAS</b>				
	Arkansas	8,600	8,500	99	
	Benton	34,500	33,800	98	
	Bradley	5,200	5,100	98	
	Carroll	7,400	7,200	97	
	Chicot	5,700	5,500	96	
	Cleburne	7,800	7,600	97	
	Columbia	9,700	9,500	98	
	Conway	7,200	7,100	99	
	Craighead	23,800	23,500	99	
	Cross	6,800	6,700	99	
	Dallas	4,000	3,900	97	
	Faulkner	18,500	18,200	98	
	Franklin	5,900	5,800	98	
	Fulton	4,400	4,200	95	
	Garland	31,600	31,100	98	
	Grant	4,900	4,800	98	
Greene	12,000	11,800	98		
Hempstead	8,700	8,500	98		
Hot Spring	10,400	10,200	98		
Howard	5,100	5,000	98		
Izard	4,800	4,600	96		
Lafayette	3,600	3,500	97		
Lawrence	7,200	7,000	97		
Lee	5,000	4,800	96		
Lincoln	3,700	3,600	97		
Little River	5,000	4,900	98		
Logan	7,500	7,300	97		
Lonoke	13,100	12,900	98		
Mississippi	19,500	19,200	98		
Newton	3,000	2,900	97		
Perry	2,800	2,800	100		
Pike	4,100	4,000	98		
Polk	6,600	6,400	97		
Pope	15,900	15,600	98		
Prairie	3,700	3,600	97		
Pulaski	133,300	132,000	99		

**WGN-TV—(Continued)**  
**(Arbitron Data Continued)**

Net Weekly Circulation	State County	Total Households	TV Households	%	
<b>Between 5-24%</b>	<b>St Francis</b>	9,800	9,600	98	
	Saline	19,600	19,400	99	
	Scott	3,900	3,800	97	
	Searcy	3,600	3,500	97	
	Sebastian	39,000	38,600	99	
	Sevier	5,500	5,400	98	
	Stone	3,600	3,500	97	
	Van Buren	6,100	6,000	98	
	Washington	40,100	39,200	98	
	White	19,100	18,800	98	
	Woodruff	3,800	3,700	97	
	Yell	6,700	6,600	99	
	<b>ARIZONA</b>				
	Cochise	35,000	33,700	96	
	Coconino	28,800	26,700	93	
	Greenlee	3,700	3,600	97	
	Maricopa	718,300	703,900	98	
	Pima	252,400	247,300	98	
	Pinal	34,600	33,500	97	
	Santa Cruz	7,700	7,400	97	
	<b>CALIFORNIA</b>				
	El Dorado East	12,300	11,800	96	
	Kings	26,600	25,400	95	
	Mono	4,200	3,700	87	
	Orange	765,500	751,800	98	
	Riverside West	237,300	228,300	96	
San Bernardino	385,000	372,700	97		
Shasta	52,000	50,300	97		
Tulare	94,600	90,600	96		
<b>COLORADO</b>					
Adams	103,900	103,100	99		
Alamosa	4,500	4,300	96		
Arapahoe	154,600	152,900	99		
Baca	1,900	1,700	89		
Bent	2,000	1,900	95		
Boulder	86,500	84,400	98		
Chaffee	5,100	4,900	96		
Costilla	1,200	1,100	91		
Delta	9,500	9,100	96		
Denver	226,900	222,300	98		
Douglas	12,200	12,100	99		
Eagle	7,200	6,800	94		
El Paso	132,200	130,300	99		
Garfield	10,200	9,700	95		
Gilpin	1,200	1,200	100		
Grand	3,900	3,700	95		
Huerfano	2,700	2,600	96		
Jackson	700	700	100		
Jefferson	167,600	166,100	99		
Kiowa	700	700	100		
Kit Carson	3,000	2,800	93		
La Plata	12,000	11,500	95		
Larimer	69,300	67,800	98		
Las Animas	5,600	5,300	95		
Montezuma	6,800	6,500	96		
Morgan	8,700	8,600	99		
Pitkin	5,300	4,800	91		
San Miguel	1,500	1,400	93		
Teller	4,400	4,300	98		
Washington	2,000	1,900	95		
Weld	51,500	50,600	98		
<b>FLORIDA</b>					
Bradford	7,500	7,400	99		
Calhoun	3,500	3,400	97		
Charlotte	36,800	36,300	99		
Clay	28,100	27,800	99		
Columbia	14,700	14,400	98		
De Soto	7,700	7,600	99		
Duval	238,000	236,000	99		
Gulf	3,800	3,700	97		

**WGN-TV—(Continued)**  
**(Arbitron Data Continued)**

Net Weekly Circulation	State County	Total Households	TV Households	%
<b>Between 5-24%</b>	Hendry	7,600	7,400	97
	Hernando	30,600	30,100	99
	Highlands	24,600	24,200	98
	Hillsborough	287,400	284,700	99
	Holmes	6,100	5,900	97
	Jefferson	3,900	3,800	97
	Lake	53,500	52,900	99
	Lee	114,700	113,400	99
	Levy	9,400	9,100	97
	Madison	5,000	4,800	96
	Marion	66,800	65,600	98
	Nassau	14,100	13,900	99
	Orange	211,700	209,900	99
	Osceola	30,900	30,500	99
	Pasco	104,900	103,700	99
	Pinellas	374,700	371,600	99
	Polk	136,400	135,000	99
	Putnam	22,600	22,300	99
	St Johns	26,900	26,600	99
	Sarasota	115,200	114,100	99
	Seminole	87,400	86,600	99
	Sumter	11,000	10,800	98
	Suwannee	9,400	9,100	97
	Volusia	135,200	133,900	99
	Walton	10,200	10,000	98
	Washington	6,300	6,200	98
	<b>GEORGIA</b>			
	Atkinson	2,000	1,900	95
	Ben Hill	6,300	6,100	97
	Berrien	5,100	5,000	98
	Bleckley	3,700	3,600	97
	Brooks	5,300	5,200	98
	Bulloch	12,000	11,800	98
	Burke	6,600	6,400	97
	Carroll	21,600	21,400	99
	Catoosa	14,200	14,100	99
	Chattooga	7,800	7,700	99
	Clay	1,200	1,200	100
	Clayton	60,500	60,200	100
	Clinch	2,300	2,200	96
	Cobb	142,700	142,100	100
	Coffee	9,900	9,700	98
	Colquitt	12,900	12,700	98
	Cook	4,800	4,700	98
	Coweta	15,400	15,200	99
	Crisp	7,100	6,900	97
	Dade	4,200	4,200	100
	Decatur	9,000	8,900	98
	De Kalb	194,000	193,200	100
	Dodge	6,000	5,900	98
	Douglas	22,700	22,500	99
	Early	4,700	4,600	98
	Echols	800	800	100
	Elbert	7,000	6,900	99
	Emanuel	7,400	7,200	97
	Evans	3,100	3,100	100
	Fayette	15,100	14,900	99
	Floyd	29,800	29,500	99
	Forsyth	12,700	12,600	99
	Fulton	239,100	237,300	99
	Gordon	11,700	11,600	99
	Gwinnett	87,800	87,100	99
	Habersham	9,500	9,400	99
	Hall	30,400	30,100	99
	Irwin	3,400	3,300	97
	Jackson	9,700	9,600	99
	Jefferson	6,500	6,400	98
	Lee	4,800	4,700	98
	Lincoln	2,200	2,200	100
	Lowndes	25,500	25,000	98

**WGN-TV—(Continued)**  
**(Arbitron Data Continued)**

Net Weekly Circulation	State County	Total Households	TV Households	%
<b>Between 5-24%</b>	Macon	4,900	4,800	98
	Madison	7,200	7,100	99
	Meriwether	7,100	7,000	99
	Miller	2,600	2,500	96
	Mitchell	6,900	6,800	99
	Montgomery	2,300	2,200	96
	Morgan	4,000	3,900	97
	Oconee	5,400	5,400	100
	Pickens	4,900	4,800	98
	Rockdale	15,600	15,400	99
	Seminole	3,300	3,200	97
	Spalding	17,800	17,600	99
	Stephens	8,100	8,000	99
	Stewart	1,900	1,800	95
	Sumter	10,100	9,900	98
	Tattall	6,100	6,000	98
	Taylor	2,600	2,500	96
	Telfair	4,000	3,900	98
	Terrell	4,100	4,000	98
	Thomas	13,200	13,000	98
	Tift	11,700	11,500	98
	Towns	2,500	2,500	100
	Troup	19,200	18,900	98
	Turner	3,200	3,100	97
	Union	4,100	4,000	98
	Walker	20,100	19,900	99
	Walton	11,600	11,400	99
	Ware	13,100	12,900	98
	Washington	6,400	6,200	97
	Wheeler	1,900	1,800	95
	White	4,200	4,100	98
	Whitfield	24,700	24,500	99
	Wilcox	2,600	2,600	100
	Wilkes	4,000	3,900	97
	Worth	6,300	6,200	98
	<b>IOWA</b>			
	Adair	3,800	3,800	100
	Adams	2,200	2,200	100
	Allamakee	5,600	5,500	98
	Benton	9,200	9,100	99
	Boone	10,300	10,200	99
	Bremer	9,200	9,100	99
	Buchanan	8,300	8,200	99
	Butler	6,600	6,500	98
	Calhoun	5,000	4,900	98
	Carroll	8,500	8,400	99
	Cedar	7,400	7,300	99
	Chickasaw	5,600	5,500	98
	Clarke	3,600	3,600	100
	Clayton	8,400	8,300	99
	Dallas	12,000	11,900	99
	Davis	3,500	3,500	100
	Delaware	6,800	6,700	99
	Fayette	9,400	9,300	99
	Floyd	7,300	7,200	99
	Franklin	5,300	5,300	100
	Fremont	3,900	3,900	100
	Greene	4,800	4,800	100
	Guthrie	4,800	4,700	98
	Hamilton	7,000	6,900	99
	Hancock	5,600	5,500	98
	Hardin	8,400	8,300	99
	Harrison	6,100	6,000	98
	Howard	4,200	4,100	98
	Ida	3,500	3,500	100
	Jones	7,400	7,300	99
	Keokuk	5,000	4,900	98
	Lucas	4,300	4,200	98
	Madison	4,700	4,700	100
	Mahaska	9,300	9,200	99

**Illinois**

**WGN-TV—(Continued)**  
**(Arbitron Data Continued)**

Net Weekly Circulation	State County	Total Households	TV Households	%
<b>Between 5-24%</b>	<b>IOWA</b>			
	Marion	11,300	11,200	99
	Marshall	16,200	16,100	99
	Mills	5,100	5,100	100
	Mitchell	4,600	4,500	98
	Monona	4,600	4,500	98
	Montgomery	5,700	5,600	98
	O'Brien	6,400	6,300	98
	Osceola	3,200	3,200	100
	Page	7,800	7,700	99
	Plymouth	9,200	9,100	99
	Polk	127,700	126,700	99
	Poweshiek	7,300	7,200	99
	Ringgold	2,400	2,400	100
	Sac	5,400	5,300	98
	Shelby	5,500	5,500	100
	Sioux	10,900	10,700	98
	Story	25,800	25,500	99
	Tama	7,200	7,100	99
	Union	5,700	5,600	98
	Van Buren	3,300	3,200	97
	Washington	7,900	7,800	99
	Webster	16,900	16,700	99
	Winnebago	5,300	5,200	98
Winneshiek	7,800	7,700	99	
Worth	3,600	3,600	100	
	<b>IDAHO</b>			
	Ada	74,200	72,900	98
	Adams	1,300	1,200	92
	Benewah	3,100	3,000	97
	Bingham	11,700	11,500	98
	Boise	1,500	1,500	100
	Bonner	10,300	10,000	97
	Butte	1,100	1,100	100
	Canyon	29,800	29,100	98
	Idaho	5,300	5,000	94
	Lewis	1,400	1,400	100
	Oneida	1,100	1,100	100
	Owyhee	2,900	2,800	96
	Payette	6,000	5,900	98
	Washington	3,100	3,000	97
	<b>ILLINOIS</b>			
	Bond	6,200	6,000	97
	Clark	6,700	6,500	97
	Clinton	12,100	11,900	98
	Douglas	7,600	7,400	97
	Edwards	3,600	3,400	94
	Fayette	8,500	8,200	96
	Fulton	16,300	15,900	98
	Gallatin	3,000	2,900	97
	Greene	6,200	6,100	98
	Hamilton	3,900	3,700	95
	Hardin	2,200	2,100	95
	Henderson	3,500	3,400	97
	Jackson	24,000	23,200	97
	Jasper	4,400	4,200	97
	Jersey	7,300	7,100	97
	Johnson	3,900	3,800	97
	Mc Donough	13,000	12,700	98
	Macoupin	19,900	19,500	98
	Madison	92,900	91,600	99
	Massac	6,300	6,100	97
	Menard	4,700	4,600	98
	Mercer	7,400	7,300	99
	Montgomery	12,300	12,000	98
	Pike	7,500	7,300	97
	Pulaski	3,500	3,300	94
	Randolph	12,700	12,400	98
	St Clair	94,300	92,600	98
	Saline	12,200	11,800	97

**WGN-TV—(Continued)**  
**(Arbitron Data Continued)**

Net Weekly Circulation	State County	Total Households	TV Households	%	
<b>Between 5-24%</b>	Schuyler	3,200	3,100	97	
	Shelby	9,200	8,900	97	
	Union	7,700	7,500	97	
	Warren	8,100	8,000	99	
	Wayne	7,700	7,300	95	
	White	7,400	7,000	95	
	Williamson	24,700	24,000	97	
	<b>INDIANA</b>				
	Adams	10,400	10,200	98	
	Blackford	5,700	5,600	98	
	Boone	13,900	13,700	99	
	Carroll	7,200	7,100	99	
	Clark	33,200	32,600	98	
	Clay	9,400	9,200	98	
	Dearborn	13,000	12,800	98	
	Decatur	8,300	8,100	98	
	De Kalb	11,800	11,700	99	
	Dubois	12,700	12,300	97	
	Fayette	10,000	9,800	98	
	Floyd	22,700	22,400	99	
	Fountain	6,700	6,600	99	
Franklin	6,600	6,400	97		
Fulton	7,500	7,400	99		
Gibson	13,100	12,800	98		
Greene	12,300	12,000	98		
Hamilton	33,300	32,900	99		
Hancock	16,000	15,800	99		
Harrison	10,100	9,900	98		
Hendricks	25,300	25,000	99		
Henry	18,500	18,200	98		
Huntington	13,400	13,200	99		
Jefferson	10,800	10,600	98		
Johnson	28,700	28,400	99		
Kosciusko	23,700	23,200	98		
Lawrence	16,300	16,000	98		
Martin	3,900	3,800	97		
Monroe	36,200	35,100	97		
Morgan	18,800	18,500	98		
Noble	13,400	13,100	98		
Orange	6,900	6,700	97		
Parke	6,100	6,000	98		
Perry	6,700	6,500	97		
Pike	5,400	5,200	96		
Posey	9,600	9,300	97		
Putnam	9,800	9,600	98		
Randolph	10,900	10,700	98		
Rush	6,500	6,400	98		
Scott	7,400	7,200	97		
Shelby	14,300	14,100	99		
Spencer	6,900	6,700	97		
Steuben	9,900	9,700	98		
Sullivan	8,200	8,000	98		
Tipton	6,300	6,200	98		
Union	2,400	2,300	96		
Wabash	12,500	12,200	98		
Warrick	16,600	16,200	98		
Washington	8,200	7,900	96		
Wayne	27,100	26,600	98		
Wells	9,200	9,000	98		
Whitley	9,500	9,400	99		
<b>KANSAS</b>					
Atchison	6,500	6,400	98		
Bourbon	6,700	6,600	99		
Brown	4,800	4,700	98		
Butler	17,500	17,300	99		
Cherokee	9,000	8,900	99		
Cheyenne	1,500	1,500	100		
Clark	1,000	1,000	100		
Clay	3,900	3,800	97		
Crawford	15,600	15,400	99		

**WGN-TV—(Continued)**  
**(Arbitron Data Continued)**

Net Weekly Circulation	State County	Total Households	TV Households Households	%
<b>Between 5-24%</b>	Decatur	1,800	1,800	100
	Ellis	10,500	10,400	99
	Ellsworth	2,900	2,800	97
	Greeley	700	700	100
	Greenwood	3,600	3,500	97
	Hamilton	1,000	1,000	100
	Harper	3,200	3,200	100
	Hodgeman	900	900	100
	Jackson	4,400	4,300	98
	Jefferson	5,800	5,700	98
	Jewell	2,000	1,900	95
	Johnson	116,400	115,800	99
	Kingman	3,400	3,400	100
	Leavenworth	18,600	18,400	99
	Lincoln	1,600	1,600	100
	Lyon	14,600	14,300	98
	Mc Pherson	10,600	10,400	98
	Marion	5,200	5,100	98
	Marshall	5,200	5,100	98
	Miami	8,300	8,200	99
	Montgomery	16,700	16,400	98
	Morris	2,600	2,500	96
	Morton	1,200	1,200	100
	Nemaha	4,200	4,100	98
	Neosho	7,200	7,100	99
	Ness	1,800	1,800	100
	Ottawa	2,300	2,200	96
	Pawnee	3,200	3,200	100
	Pottawatomie	6,000	5,900	98
	Rawlins	1,500	1,500	100
	Reno	26,000	25,700	99
	Republic	2,900	2,800	97
	Rice	4,900	4,800	98
	Rush	1,700	1,700	100
	Russell	3,600	3,500	97
	Sheridan	1,300	1,300	100
	Stafford	2,500	2,500	100
	Stanton	800	800	100
	Stevens	1,700	1,600	94
	Sumner	9,800	9,700	99
	Wabaunsee	2,500	2,400	96
	Wallace	700	700	100
	Washington	3,200	3,100	97
	Wyandotte	63,600	63,000	99
	<b>KENTUCKY</b>			
	Adair	5,900	5,800	98
	Allen	5,800	5,700	98
	Ballard	3,400	3,400	100
	Bell	12,000	11,800	98
	Boone	17,500	17,400	99
	Bourbon	7,000	6,900	99
	Boyle	9,500	9,400	99
	Breathitt	5,400	5,200	96
	Bullitt	15,300	15,200	99
	Caldwell	5,000	4,900	98
	Calloway	12,100	12,000	99
	Campbell	28,600	28,500	100
	Carlisle	2,100	2,100	100
	Casey	5,900	5,800	98
	Christian	21,000	20,800	99
	Clay	7,700	7,500	97
	Crittenden	3,400	3,400	100
	Cumberland	2,800	2,700	96
	Estill	5,300	5,200	98
	Fulton	3,200	3,200	100
	Grant	4,900	4,900	100
	Graves	13,200	13,100	99
	Grayson	8,300	8,200	99
	Hancock	2,900	2,900	100
	Harrison	5,400	5,400	100

**WGN-TV—(Continued)**  
**(Arbitron Data Continued)**

Net Weekly Circulation	State County	Total Households	TV Households Households	%
<b>Between 5-24%</b>	Henderson	16,300	16,200	99
	Kenton	50,300	50,200	100
	Lawrence	5,400	5,300	98
	Lee	2,900	2,800	97
	Leslie	5,100	4,900	96
	Lincoln	6,800	6,700	99
	Livingston	3,700	3,700	100
	Logan	9,700	9,600	99
	Mc Creary	5,600	5,500	98
	Madison	18,300	18,000	98
	Marshall	10,400	10,300	99
	Martin	4,700	4,600	98
	Mason	6,400	6,300	98
	Meade	7,900	7,900	100
	Menifee	1,600	1,600	100
	Montgomery	7,800	7,700	99
	Ohio	8,500	8,400	99
	Oldham	10,100	10,000	99
	Owsley	1,800	1,700	94
	Pendleton	3,900	3,900	100
	Powell	3,900	3,800	97
	Rockcastle	5,200	5,100	98
	Russell	5,700	5,600	98
	Scott	8,000	7,900	99
	Simpson	5,500	5,400	98
	Union	5,700	5,600	98
	Webster	5,700	5,600	98
	Wolfe	2,500	2,400	96
	Woodford	6,600	6,500	98
	<b>LOUISIANA</b>			
	Ascension	19,800	19,400	98
	Assumption	6,900	6,700	97
	Avoyelles	15,100	14,800	98
	Beauregard	11,400	11,100	97
	Bienville	6,200	6,100	98
	Caldwell	4,600	4,500	98
	Claiborne	6,500	6,300	97
	Concordia	8,200	8,000	98
	De Soto	9,800	9,600	98
	East Feliciana	5,800	5,600	97
	Franklin	8,400	8,200	98
	Grant	6,700	6,600	98
	Jefferson	179,500	178,400	99
	Jefferson Davis	11,100	10,900	98
	La Salle	6,800	6,700	99
	Livingston	23,900	23,500	98
	Orleans	217,600	215,300	99
	Plaquemines	8,300	8,200	99
	Pointe Coupee	8,600	8,400	98
	Red River	3,800	3,700	97
	Richland	7,600	7,400	97
	Sabine	10,600	10,200	96
	St Bernard	23,900	23,800	100
	St Charles	14,200	14,000	99
	St John The Baptist	12,900	12,700	98
	St Mary	20,900	20,600	99
	St Tammany	50,500	49,900	99
	Tangipahoa	31,500	30,900	98
	Terrebonne	34,600	34,200	99
	Union	8,200	8,100	99
	Washington	16,500	16,200	98
	Webster	16,900	16,600	98
	West Carroll	4,600	4,500	98
	West Feliciana	2,700	2,600	96
	Winn	6,400	6,200	97
	<b>MARYLAND</b>			
	Allegany	29,300	29,000	99
	Anne Arundel	140,100	139,400	100
	Charles	26,900	26,600	99

**WGN-TV—(Continued)**  
**(Arbitron Data Continued)**

Net Weekly Circulation	State County	Total Households	TV Households	%
<b>Between 5-24%</b>	<b>MAINE</b>			
	Aroostook	29,400	28,600	97
	Knox	13,500	13,100	97
	Lincoln	10,800	10,600	98
	Piscataquis	6,700	6,600	98
	Washington	13,100	12,700	97
	<b>MICHIGAN</b>			
	Alger	3,200	3,100	97
	Allegan	30,000	29,600	99
	Antrim	6,400	6,300	98
	Barry	16,800	16,600	99
	Benzie	4,500	4,400	98
	Branch	14,500	14,300	99
	Cheboygan	8,100	7,800	96
	Clinton	18,600	18,400	99
	Crawford	3,700	3,600	97
	Eaton	34,000	33,600	99
	Genesee	158,500	156,800	99
	Gladwin	8,400	8,200	98
	Grand Traverse	21,800	21,300	98
	Gratiot	13,700	13,500	98
	Houghton	13,200	12,700	96
	Huron	13,300	13,000	98
	Ingham	98,200	96,800	99
	Ionia	16,800	16,600	99
	Iosco	11,400	11,200	98
	Isabella	17,800	17,400	98
	Jackson	51,500	50,900	99
	Kent	170,500	167,700	98
	Leelanau	5,700	5,600	98
	Lenawee	30,800	30,300	98
	Luce	2,100	2,000	95
	Mackinac	3,700	3,600	97
	Macomb	245,300	243,900	99
	Mecosta	12,200	11,900	98
	Monroe	45,200	44,700	99
	Montcalm	17,800	17,500	98
	Montmorency	3,200	3,100	97
	Oakland	380,800	378,200	99
	Oceana	8,000	7,700	96
	Ogemaw	6,900	6,700	98
	Ottawa	56,300	55,500	98
	Presque Isle	5,200	5,000	96
	Roscommon	7,900	7,800	99
	Saginaw	77,900	77,000	99
	St Clair	49,500	48,800	99
	St Joseph	21,200	20,900	99
	Shiawassee	23,800	23,500	99
	Tuscola	19,100	18,800	98
	Washtenaw	98,900	96,600	98
	Wayne	804,600	795,100	99
	Wexford	10,000	9,800	98
	<b>MINNESOTA</b>			
	Anoka	71,500	71,300	100
	Becker	11,100	10,900	98
	Big Stone	2,900	2,900	100
	Blue Earth	18,500	18,200	98
	Carlton	10,500	10,400	99
	Cass	8,400	8,000	96
	Clay	17,200	17,100	99
	Clearwater	3,100	3,000	97
	Cottonwood	5,200	5,000	96
	Dakota	78,300	77,800	99
	Dodge	5,500	5,400	98
	Faribault	7,400	7,300	99
	Fillmore	7,900	7,800	99
	Goodhue	14,600	14,400	99
	Grant	2,700	2,700	100
	Hennepin	387,800	384,300	99
	Hubbard	5,800	5,500	96

**WGN-TV—(Continued)**  
**(Arbitron Data Continued)**

Net Weekly Circulation	State County	Total Households	TV Households	%
<b>Between 5-24%</b>	Itasca	16,600	16,300	98
	Kandiyohi	14,100	13,800	98
	Lac Qui Parle	3,800	3,700	97
	Lake	4,500	4,500	100
	Lake Of The Woods	1,500	1,400	93
	Le Sueur	8,700	8,600	99
	Lincoln	3,000	2,900	97
	Mahnomen	1,700	1,700	100
	Meeker	7,700	7,600	99
	Morrison	10,300	10,100	98
	Nicollet	9,400	9,300	99
	Nobles	7,900	7,800	99
	Norman	3,300	3,200	97
	Olmsted	35,800	35,500	99
	Otter Tail	19,900	19,500	98
	Pipestone	4,200	4,100	98
	Polk	12,500	12,300	98
	Ramsey	179,300	177,800	99
	Red Lake	1,800	1,800	100
	Rice	15,800	15,600	99
	Roseau	4,700	4,400	94
	St Louis	81,400	80,500	99
	Scott	16,300	16,200	99
	Stearns	35,800	35,300	98
	Steele	11,000	10,900	99
	Stevens	3,800	3,700	97
	Traverse	1,800	1,800	100
Wadena	5,000	4,800	96	
Waseca	6,900	6,800	99	
Washington	42,200	41,900	99	
Watsonwan	4,700	4,600	98	
Yellow Medicine	4,700	4,500	96	
	<b>MISSOURI</b>			
	Atchison	3,200	3,200	100
	Audrain	9,600	9,500	99
	Bary	10,000	9,800	98
	Barton	4,700	4,600	98
	Bates	6,100	6,000	98
	Bollinger	4,100	4,000	98
	Cape Girardeau	22,300	22,000	99
	Cass	19,300	19,100	99
	Chariton	4,000	3,900	97
	Clark	3,000	2,900	97
	Clay	53,000	52,600	99
	Clinton	6,000	5,900	98
	Crawford	7,200	7,000	97
	Dade	3,100	3,100	100
	Daviess	3,400	3,300	97
	Gasconade	5,300	5,200	98
	Greene	75,600	74,800	99
	Henry	7,900	7,800	99
	Holt	2,700	2,600	96
	Jackson	243,900	240,900	99
	Jasper	34,200	33,700	99
	Jefferson	53,400	53,000	99
	Johnson	12,800	12,600	98
	Knox	2,100	2,100	100
	Laclede	9,800	9,600	98
	Lafayette	11,400	11,300	99
	Lawrence	11,700	11,500	98
	Lewis	3,900	3,800	97
	Lincoln	8,200	8,100	99
	Mc Donald	6,000	5,900	98
	Madison	4,500	4,400	98
	Marion	10,700	10,600	99
	Mercer	1,700	1,700	100
	Miller	7,700	7,600	99
	Monroe	3,500	3,500	100
	Montgomery	4,200	4,100	98
	Morgan	5,900	5,800	98



**WGN-TV—(Continued)**  
**(Arbitron Data Continued)**

Net Weekly Circulation	State County	Total Households	TV Households Households	%
<b>Between 5-24%</b>	New Madrid	7,800	7,600	97
	Newton	16,200	16,000	99
	Perry	6,000	5,900	98
	Phelps	11,900	11,600	97
	Platte	18,900	18,700	99
	Polk	7,200	7,000	97
	Putnam	2,200	2,200	100
	Ralls	3,500	3,500	100
	Ray	8,100	8,000	99
	Ripley	5,000	4,700	94
	St Charles	56,100	55,600	99
	St Clair	3,400	3,300	97
	Ste Genevieve	5,400	5,300	98
	St Francois	16,200	16,000	99
	St Louis	354,600	350,800	99
	Saline	9,400	9,200	98
	Schuyler	2,000	1,900	95
	Shelby	3,000	2,900	97
	Stoddard	11,000	10,800	98
	Stone	7,300	7,100	97
	Sullivan	2,900	2,900	100
	Taney	9,800	9,600	98
	Texas	8,300	8,000	96
	Vernon	7,700	7,500	97
Washington	6,500	6,400	98	
Wayne	4,800	4,700	98	
Worth	1,100	1,100	100	
St Louis City	169,500	167,600	99	
<b>MISSISSIPPI</b>				
	Amite	4,600	4,500	98
	Attala	7,000	6,900	99
	Bolivar	14,100	13,700	97
	Calhoun	5,700	5,600	98
	Carroll	3,400	3,300	97
	Chickasaw	6,200	6,100	98
	Clarke	6,400	6,300	98
	Clay	7,400	7,300	99
	Copiah	9,100	9,000	99
	Covington	5,800	5,700	98
	De Soto	20,100	19,700	98
	Holmes	7,400	7,200	97
	Issaquena	800	800	100
	Itawamba	7,900	7,800	99
	Jones	23,000	22,800	99
	Lafayette	11,500	11,300	98
	Marion	9,300	9,100	98
	Marshall	10,000	9,800	98
	Monroe	12,800	12,600	98
	Neshoba	9,100	9,000	99
	Newton	7,400	7,300	99
	Noxubee	4,100	4,000	98
	Oktibbeha	12,300	12,100	98
	Pearl River	13,100	12,900	98
	Perry	3,700	3,600	97
	Pike	13,400	13,200	99
	Pontotoc	8,200	8,100	99
	Prentiss	9,200	9,100	99
	Rankin	27,100	26,800	99
	Scott	9,100	9,000	99
	Simpson	8,400	8,300	99
	Smith	5,500	5,400	98
	Tallahatchie	5,300	5,200	98
	Tippah	7,100	7,000	99
	Tishomingo	7,300	7,200	99
	Union	8,700	8,600	99
	Walthall	4,800	4,700	98
	Warren	19,100	18,800	98
	Wayne	6,800	6,700	99
	Webster	3,700	3,600	97
	Wilkinson	3,300	3,200	97

**WGN-TV—(Continued)**  
**(Arbitron Data Continued)**

Net Weekly Circulation	State County	Total Households	TV Households Households	%
<b>Between 5-24%</b>	Winston	6,800	6,700	99
	Yalobusha	5,100	5,000	98
	Yazoo	9,300	9,100	98
<b>MONTANA</b>				
	Big Horn	3,500	3,300	94
	Blaine	2,700	2,500	92
	Broadwater	1,600	1,500	94
	Carbon	3,800	3,700	97
	Carter	600	600	100
	Chouteau	2,200	2,100	95
	Garfield	600	500	83
	Golden Valley	400	400	100
	Jefferson	3,100	3,000	97
	Judith Basin	1,000	900	90
	Lake	8,000	7,700	96
	Lewis + Clark	19,100	18,400	96
	Madison	2,200	2,200	100
	Mineral	1,600	1,600	100
	Missoula	31,700	30,600	97
	Musselshell	2,000	1,900	95
	Phillips	2,200	2,000	91
	Powder River	900	800	89
	Ravalli	10,300	10,000	97
	Richland	5,000	4,800	96
	Sanders	3,800	3,500	93
	Stillwater	2,400	2,400	100
	Sweet Grass	1,300	1,200	92
	Teton	2,500	2,400	96
	Valley	3,800	3,600	95
<b>NORTH CAROLINA</b>				
	Ashe	9,000	8,800	98
	Avery	5,300	5,200	98
	Beaufort	15,800	15,600	99
	Bertie	7,400	7,200	97
	Brunswick	16,600	16,300	98
	Buncombe	66,300	65,500	99
	Cabarrus	34,300	34,100	99
	Clay	2,800	2,700	96
	Davidson	44,900	44,500	99
	Duplin	15,000	14,700	98
	Edgecombe	19,900	19,600	98
	Forsyth	100,800	99,900	99
	Franklin	11,400	11,200	98
	Gates	3,100	3,000	97
	Graham	2,500	2,400	96
	Greene	5,500	5,400	98
	Halifax	19,400	19,000	98
	Haywood	18,700	18,400	98
	Henderson	27,800	27,400	99
	Hertford	7,800	7,700	99
	Hoke	6,800	6,700	99
	Iredell	32,400	32,100	99
	Lee	14,700	14,500	99
	Lenoir	22,400	22,100	99
	Mc Dowell	13,200	13,000	98
	Mecklenburg	168,800	167,500	99
	Montgomery	8,500	8,400	99
	Northampton	7,500	7,300	97
	Pamlico	3,900	3,900	100
	Pender	8,800	8,600	98
	Person	10,800	10,700	99
	Randolph	37,400	37,000	99
	Rowan	39,000	38,700	99
	Rutherford	21,200	21,000	99
	Stanly	19,300	19,100	99
	Surry	23,300	23,000	99
	Transylvania	9,500	9,400	99
	Wake	133,900	132,600	99
	Washington	5,100	5,000	98
	Wayne	35,700	35,200	99

**WGN-TV—(Continued)**  
**(Arbitron Data Continued)**

Net Weekly Circulation	State County	Total Households	TV Households	%	
Between 5-24%	<b>NORTH CAROLINA</b>				
	Wilson	23,600	23,300	99	
	<b>NORTH DAKOTA</b>				
	Barnes	5,100	5,100	100	
	Benson	2,500	2,400	96	
	Bottineau	3,200	3,100	97	
	Burke	1,400	1,400	100	
	Cass	37,300	37,000	99	
	Cavalier	2,500	2,400	96	
	Eddy	1,300	1,300	100	
	Emmons	2,000	2,000	100	
	Golden Valley	900	900	100	
	Grand Forks	23,900	23,700	99	
	Kidder	1,400	1,400	100	
	La Moure	2,300	2,300	100	
	Logan	1,200	1,200	100	
	Mc Henry	2,700	2,700	100	
	Mc Intosh	1,900	1,800	97	
	Mc Lean	4,800	4,700	98	
	Mountrail	2,900	2,900	100	
	Nelson	2,000	2,000	100	
	Ransom	2,400	2,400	100	
	Richland	7,000	6,900	99	
	Sargent	2,000	2,000	100	
	Sheridan	1,000	1,000	100	
	Trail	3,400	3,400	100	
	Ward	21,300	21,000	99	
	Williams	9,800	9,700	99	
	<b>NEBRASKA</b>				
	Arthur	200	200	100	
	Blaine	300	300	100	
	Boone	2,600	2,600	100	
	Buffalo	14,000	13,800	99	
	Cass	8,100	8,000	99	
	Cherry	2,600	2,600	100	
	Clay	3,000	3,000	100	
	Colfax	3,700	3,600	97	
	Cuming	4,100	4,000	98	
	Custer	5,200	5,100	98	
	Dodge	13,900	13,800	99	
	Douglas	160,000	158,500	99	
	Dundy	1,200	1,200	100	
	Fillmore	3,000	3,000	100	
	Franklin	1,700	1,700	100	
	Furnas	2,600	2,500	96	
Gage	9,100	9,000	99		
Garden	1,000	1,000	100		
Grant	300	300	100		
Hamilton	3,500	3,500	100		
Holt	5,200	5,000	96		
Howard	2,400	2,400	100		
Jefferson	3,700	3,600	97		
Kearney	2,700	2,700	100		
Keith	3,900	3,900	100		
Knox	4,100	4,000	98		
Logan	400	400	100		
Loup	300	300	100		
Merrick	3,200	3,200	100		
Nemaha	3,300	3,200	97		
Otoe	6,000	5,900	98		
Pawnee	1,500	1,500	100		
Pierce	3,200	3,200	100		
Platte	11,000	10,900	99		
Red Willow	5,100	5,000	98		
Richardson	4,400	4,300	98		
Saline	5,100	5,000	98		
Saunders	6,900	6,800	99		
Seward	5,800	5,700	98		
Sherman	1,500	1,500	100		
Stanton	2,500	2,500	100		

**WGN-TV—(Continued)**  
**(Arbitron Data Continued)**

Net Weekly Circulation	State County	Total Households	TV Households	%	
Between 5-24%	Thayer	2,800	2,800	100	
	Thurston	2,400	2,400	100	
	Washington	5,800	5,800	100	
	Wayne	3,400	3,400	100	
	Wheeler	400	400	100	
	<b>NEW JERSEY</b>				
	Salem	24,700	24,300	98	
	Somerset	75,800	75,000	99	
	<b>NEW MEXICO</b>				
	Bernalillo	181,600	178,600	98	
	Catron	1,000	900	90	
	Guadalupe	1,500	1,400	93	
	Lea North	20,600	20,100	98	
	Lea South	2,600	2,500	96	
	Los Alamos	7,100	7,000	99	
	Mc Kinley	18,200	16,800	93	
	Otero	16,600	16,200	98	
	Rio Arriba	10,400	9,700	93	
	Sandoval	13,800	13,000	94	
	San Juan	33,900	31,900	94	
	San Miguel	8,300	7,700	93	
	Santa Fe	32,700	31,700	97	
	Socorro	4,600	4,500	98	
	Taos	7,500	6,800	91	
	Union	1,800	1,700	94	
	Valencia	14,100	13,900	99	
	<b>NEVADA</b>				
	Churchill	6,000	5,900	98	
	Clark	226,700	222,600	98	
	Douglas	9,600	9,200	96	
	Elko	8,300	7,800	93	
	Lyon	6,700	6,400	96	
	White Pine	3,200	3,100	97	
	<b>NEW YORK</b>				
	Allegany	18,100	17,600	97	
	Cattaraugus	31,400	30,700	98	
	Chautauqua	55,300	54,300	98	
	Chenango	18,500	18,100	98	
	Clinton	27,000	26,600	99	
	Lewis	8,800	8,600	98	
	Schoharie	11,000	10,700	97	
	Wyoming	13,800	13,600	99	
	<b>OHIO</b>				
	Ashtabula	37,400	36,800	98	
	Athens	19,100	18,500	97	
Auglaize	15,800	15,500	98		
Brown	12,100	11,700	97		
Butler	97,800	96,600	99		
Champaign	12,800	12,600	98		
Clermont	48,700	48,100	99		
Coshocton	13,900	13,500	97		
Defiance	13,900	13,700	99		
Fairfield	35,700	35,300	99		
Fayette	10,000	9,800	98		
Fulton	13,900	13,600	98		
Gallia	11,000	10,700	97		
Geauga	25,500	25,100	98		
Guernsey	15,800	15,400	97		
Hamilton	328,900	323,900	98		
Hardin	11,800	11,500	98		
Henry	10,300	10,200	99		
Jackson	11,200	10,900	97		
Lorain	95,600	94,600	99		
Madison	11,400	11,100	97		
Meigs	8,900	8,700	98		
Miami	33,500	33,100	99		
Monroe	6,200	6,000	97		
Paulding	7,300	7,200	99		
Perry	11,600	11,400	98		
Pickaway	14,600	14,400	99		

**WGN-TV—(Continued)**  
**(Arbitron Data Continued)**

Net Weekly Circulation	State County	Total Households	TV Households Households	%
<b>Between 5-24%</b>	Portage	48,200	47,700	99
	Preble	14,400	14,200	99
	Putnam	10,900	10,700	98
	Ross	24,200	23,700	98
	Shelby	15,300	15,100	99
	Union	10,900	10,700	98
	Van Wert	11,400	11,200	98
	Vinton	4,400	4,300	98
	Warren	35,700	35,200	99
	Wayne	35,200	34,300	97
	Wood	39,600	39,100	99
	Wyandot	8,100	7,900	98
	<b>OKLAHOMA</b>			
	Atoka	4,900	4,800	98
	Beckham	9,700	9,500	98
	Blaine	5,500	5,400	98
	Bryan	13,000	12,700	98
	Caddo	12,700	12,500	98
	Canadian	26,100	25,900	99
	Cherokee	12,400	12,200	98
	Choctaw	6,300	6,100	97
	Cleveland	59,900	59,200	99
	Coal	2,300	2,300	100
	Comanche	38,200	37,900	99
	Cotton	3,200	3,200	100
	Craig	5,600	5,500	98
	Creek	26,500	26,100	98
	Delaware	10,900	10,600	97
	Ellis	2,300	2,200	96
	Garfield	25,900	25,700	99
	Garvin	11,900	11,800	99
	Grady	17,000	16,800	99
	Greer	3,100	3,000	97
	Harmon	1,800	1,800	100
	Harper	1,900	1,900	100
	Haskell	4,800	4,700	98
	Jackson	11,100	11,000	99
	Johnston	4,000	3,900	98
	Kingfisher	5,900	5,900	100
	Kiowa	5,400	5,300	98
	Le Flore	17,000	16,700	98
	Logan	11,400	11,300	99
	Mc Clain	9,100	9,000	99
	Mc Intosh	7,100	7,000	99
	Marshall	5,100	5,000	98
	Mayes	13,800	13,600	99
	Muskogee	27,500	27,100	99
	Noble	4,900	4,900	100
	Oklahoma	253,300	251,300	99
	Okmulgee	15,400	15,200	99
	Osage	16,600	16,500	99
	Ottawa	13,300	13,200	99
	Pawnee	7,000	6,900	99
	Payne	24,900	24,600	99
	Pittsburg	16,600	16,300	98
	Pontotoc	13,600	13,500	99
	Pottawatomie	24,300	24,000	99
	Pushmataha	5,300	5,100	96
	Roger Mills	2,200	2,100	95
	Rogers	20,400	20,100	99
	Texas	6,800	6,700	99
	Wagoner	19,100	18,900	99
	Washita	5,900	5,800	98
	Woods	4,200	4,100	98
	Woodward	8,500	8,300	98
	<b>OREGON</b>			
	Clackamas	90,600	87,600	97
	Columbia	13,300	12,800	96
	Douglas	35,100	33,400	95
	Grant	3,200	2,800	87

**WGN-TV—(Continued)**  
**(Arbitron Data Continued)**

Net Weekly Circulation	State County	Total Households	TV Households Households	%
<b>Between 5-24%</b>	Jefferson	4,600	4,400	96
	Klamath	22,000	21,200	96
	Lincoln	15,700	14,500	92
	Malheur	9,800	9,400	96
	Multnomah	234,700	226,000	96
	Umatilla	22,000	20,600	94
	Washington	105,100	102,700	98
	Yamhill	21,100	20,100	95
	<b>PENNSYLVANIA</b>			
	Armstrong	32,400	31,800	98
	Bedford	17,600	17,100	97
	Blair	51,200	50,300	98
	Cambria	65,200	64,300	99
	Centre	39,400	38,300	97
	Clearfield	30,700	30,100	98
	Elk	13,800	13,500	98
	Erie	104,000	102,600	99
	Huntingdon	15,300	14,900	97
	Jefferson	19,200	18,800	98
	Lycoming	44,300	42,900	97
	Mc Kean	18,700	18,200	97
	Mifflin	17,800	17,200	97
	Snyder	12,500	12,000	96
	Sullivan	2,200	2,100	95
	Tioga	14,700	14,200	97
	Venango	24,100	23,400	97
	Warren	17,500	16,900	97
	Wayne	14,800	14,300	97
	Wyoming	10,100	9,900	98
	<b>SOUTH CAROLINA</b>			
	Abbeville	8,600	8,500	98
	Anderson	54,600	54,000	99
	Berkeley	41,400	40,600	98
	Charleston	100,300	99,200	99
	Cherokee	14,900	14,700	99
	Clarendon	9,600	9,300	97
	Colleton	12,000	11,700	98
	Fairfield	6,700	6,500	97
	Greenville	117,200	116,200	99
	Greenwood	22,700	22,500	99
	Hampton	6,900	6,700	97
	Horry	48,100	47,300	98
	Lancaster	20,200	20,000	99
	Lee	6,000	5,800	97
	Lexington	60,200	59,400	99
	Marlboro	10,700	10,500	98
	Newberry	12,100	11,900	98
	Oconee	20,300	20,100	99
	Orangeburg	30,100	29,400	98
	Pickens	30,600	30,200	99
	Richland	98,700	97,500	99
	Spartanburg	79,900	79,100	99
	Union	11,200	11,100	99
	Williamsburg	12,800	12,400	97
	<b>SOUTH DAKOTA</b>			
	Brookings	8,900	8,800	99
	Brown	14,500	14,400	99
	Charles Mix	3,400	3,300	97
	Clay	5,000	4,900	98
	Corson	1,500	1,400	93
	Davison	7,400	7,200	97
	Day	3,000	3,000	100
	Douglas	1,400	1,400	100
	Edmunds	1,800	1,800	100
	Fall River	3,500	3,400	97
	Faulk	1,200	1,200	100
	Grant	3,400	3,300	97
	Hamlin	1,900	1,900	100
	Hutchinson	3,400	3,300	97
	Hyde	800	800	100

**WGN-TV—(Continued)**  
**(Arbitron Data Continued)**

Net Weekly Circulation	State County	Total Households	TV Households	%
<b>Between 5-24%</b>	<b>SOUTH DAKOTA</b>			
	Jerauld	1,100	1,100	100
	Kingsbury	2,600	2,600	100
	Lake	4,200	4,200	100
	Lawrence	7,700	7,600	99
	Lincoln	5,200	5,100	98
	Marshall	2,000	1,900	95
	Meade	7,600	7,500	99
	Moody	2,400	2,400	100
	Perkins	1,800	1,700	94
	Potter	1,300	1,300	100
	Sanborn	1,200	1,200	100
	Sully	700	700	100
	Turner	3,500	3,500	100
	Union	4,300	4,300	100
	Walworth	2,600	2,500	96
	Yankton	7,100	7,000	99
	<b>TENNESSEE</b>			
	Bedford	10,700	10,600	99
	Benton	6,100	6,000	98
Blount	31,300	31,100	99	
Carroll	10,700	10,600	99	
Carter	19,600	19,400	99	
Cheatham	8,800	8,700	99	
Claiborne	9,400	9,200	98	
Cocke	11,100	10,900	98	
Davidson	189,200	188,300	100	
Decatur	4,400	4,300	98	
De Kalb	5,600	5,500	98	
Dickson	12,200	12,100	99	
Dyer	13,200	13,100	99	
Franklin	11,800	11,700	99	
Gibson	18,800	18,600	99	
Greene	20,800	20,600	99	
Grundy	4,900	4,800	98	
Hamblen	21,500	21,300	99	
Hamilton	110,100	109,500	99	
Hardin	8,600	8,400	98	
Haywood	6,700	6,600	98	
Henderson	8,600	8,500	99	
Henry	11,600	11,400	98	
Humphreys	6,200	6,200	100	
Jefferson	12,500	12,400	99	
Knox	129,900	129,000	99	
Lauderdale	9,000	8,900	99	
Lincoln	10,100	10,000	99	
Loudon	11,400	11,300	99	
Mcminn	15,900	15,800	99	
Mc Nairy	9,200	9,100	99	
Marion	9,200	9,100	99	
Maury	19,700	19,500	99	
Meigs	2,800	2,800	100	
Monroe	10,700	10,600	99	
Morgan	5,800	5,700	98	
Obion	12,900	12,800	99	
Polk	4,900	4,800	98	
Rhea	9,300	9,200	99	
Rutherford	33,900	33,700	99	
Sequatchie	3,300	3,300	100	
Sevier	18,300	18,100	99	
Shelby	283,000	281,100	99	
Smith	5,700	5,600	98	
Stewart	3,700	3,700	100	
Sumner	33,300	33,000	99	
Tipton	11,800	11,700	99	
Trousdale	2,400	2,400	100	
Unicoi	6,300	6,200	98	
Van Buren	1,500	1,500	100	
Washington	34,200	34,000	99	
Wayne	5,200	5,100	98	

**WGN-TV—(Continued)**  
**(Arbitron Data Continued)**

Net Weekly Circulation	State County	Total Households	TV Households	%
<b>Between 5-24%</b>	Weakley	12,300	12,200	99
	White	7,700	7,600	99
	Williamson	23,700	23,500	99
	Wilson	22,700	22,500	99
<b>TEXAS</b>				
Archer	3,100	3,100	100	
Armstrong	800	800	100	
Bandera	3,700	3,700	100	
Baylor	1,900	1,900	100	
Bee	9,300	9,100	98	
Bell	59,300	58,700	99	
Bowie	30,200	29,800	99	
Briscoe	1,000	1,000	100	
Brooks	2,800	2,700	96	
Burleson	5,200	5,000	96	
Burnet	9,800	9,700	99	
Caldwell	8,600	8,400	98	
Callahan	5,100	5,000	98	
Carson	2,400	2,400	100	
Cherokee	15,300	14,900	98	
Clay	4,100	4,100	100	
Cochran	1,500	1,500	100	
Collin	66,100	65,300	99	
Comal	17,100	16,900	99	
Comanche	5,100	5,000	98	
Concho	1,100	1,100	100	
Crosby	2,800	2,800	100	
Dallas	684,500	679,300	99	
Denton	68,700	68,000	99	
De Witt	7,200	7,000	97	
Dickens	1,400	1,400	100	
Donley	1,600	1,600	100	
Duval	4,200	4,100	98	
Fisher	2,100	2,100	100	
Foard	900	900	100	
Fort Bend	63,800	62,900	99	
Frio	4,400	4,300	98	
Galveston	79,400	78,500	99	
Garza	1,900	1,900	100	
Gonzales	6,000	5,900	98	
Gregg	42,300	41,800	99	
Guadalupe	19,600	19,200	98	
Hale	12,800	12,700	99	
Hall	2,100	2,000	95	
Hardin	16,000	15,700	98	
Harris	1,035,500	1,026,100	99	
Harrison	20,200	19,900	98	
Haskell	2,900	2,900	100	
Hidalgo	96,200	94,500	98	
Hockley	8,400	8,300	99	
Houston	8,500	8,200	96	
Hunt	24,500	24,100	98	
Irion	500	500	100	
Jackson	5,000	4,900	98	
Jasper	12,500	12,300	98	
Jeff Davis	600	600	100	
Jim Wells	12,500	12,300	98	
Jones	6,900	6,800	99	
Kimble	1,600	1,500	94	
Lamar	17,300	16,700	97	
Lamb	6,400	6,300	98	
Lee	4,800	4,700	98	
Llano	5,400	5,300	98	
Lubbock	79,800	79,100	99	
Mcmullen	300	300	100	
Maverick	9,900	9,400	95	
Medina	8,700	8,500	98	
Menard	900	900	100	
Milam	9,000	8,800	98	
Montgomery	60,400	59,300	98	

**WGN-TV—(Continued)**  
**(Arbitron Data Continued)**

Net Weekly Circulation	State County	Total Households	TV Households Households	%
<b>Between 5-24%</b>	Morris	5,500	5,400	98
	Nueces	99,400	98,200	99
	Oldham	700	700	100
	Orange	31,400	31,100	99
	Real	1,000	1,000	100
	Red River	6,500	6,300	97
	Reeves	4,800	4,700	98
	Refugio	3,200	3,200	100
	Robertson	6,100	6,000	98
	Rockwall	7,900	7,800	99
	Rusk	17,000	16,700	98
	Sabine	4,100	4,000	98
	San Augustine	3,300	3,200	97
	San Patricio	20,300	19,900	98
	Schleicher	1,000	1,000	100
	Shelby	9,500	9,300	98
	Smith	56,200	55,500	99
	Starr	9,200	8,900	97
	Stonewall	1,000	1,000	100
	Swisher	3,300	3,300	100
	Tarrant	385,800	382,900	99
	Terrell	600	600	100
	Terry	5,200	5,100	98
	Uvalde	7,800	7,600	97
	Wharton	15,300	15,000	98
	Wichita	45,100	44,800	99
	Williamson	36,800	36,200	98
	Wilson	6,600	6,400	97
	<b>UTAH</b>			
	Cache	20,600	20,100	98
	Davis	50,100	49,600	99
	Duchesne	4,600	4,400	96
	Emery	4,100	4,000	98
	Grand	3,100	2,900	93
	Millard	4,400	4,300	98
	Salt Lake	239,100	235,700	99
	Sanpete	5,300	5,200	98
	Tooele	9,000	8,900	99
	Utah	70,700	69,400	98
	Wasatch	3,200	3,100	97
	Weber	54,700	54,000	99
	<b>VIRGINIA</b>			
	Accomack	11,500	11,300	98
	Alleghany	9,200	9,100	99
	Amherst	9,700	9,500	98
	Bedford	14,800	14,600	99
	Bland	2,200	2,100	95
	Botetourt	8,700	8,600	99
	Chesterfield	62,000	61,700	100
	Dickenson	7,000	6,900	99
	Fairfax	259,100	258,200	100
	Giles	6,100	6,000	98
	Gloucester	9,300	9,200	99
	Grayson	9,000	8,900	99
	Henry	27,100	26,800	99
	James City	12,000	11,800	98
	King William	3,500	3,500	100
	Lee	9,500	9,300	98
	Loudoun	23,000	22,700	99
	Mecklenburg	10,400	10,200	98
	Northampton	5,400	5,300	98
	Nottoway	5,100	5,000	98
	Pittsylvania	40,200	39,700	99
	Prince George	14,800	14,700	99
	Rockingham	27,000	26,700	99
	Russell	11,900	11,700	98
	Scott	8,500	8,300	98
	Shenandoah	11,100	11,000	99
	Smyth	11,700	11,600	99
	Washington	23,800	23,500	99

**WGN-TV—(Continued)**  
**(Arbitron Data Continued)**

Net Weekly Circulation	State County	Total Households	TV Households Households	%
<b>Between 5-24%</b>	York	15,900	15,800	99
	<b>VERMONT</b>			
	Essex	2,400	2,400	100
	Lamoille	6,800	6,700	99
	Orleans	8,900	8,800	99
	<b>WASHINGTON</b>			
	Benton	41,000	39,700	97
	Chelan	19,900	19,100	96
	Clallam	21,600	20,700	96
	Clark	79,500	77,400	97
	Columbia	1,600	1,500	94
	Douglas	9,500	9,200	97
	Franklin	13,300	12,900	97
	Grant	19,500	18,700	96
	Klickitat	6,300	5,900	94
	Lewis	22,200	21,100	95
	Lincoln	3,800	3,700	97
	Okanogan	12,800	12,000	94
	Yakima	67,700	64,700	96
	<b>WISCONSIN</b>			
	Adams	5,400	5,200	96
	Barron	15,600	15,100	97
	Bayfield	5,600	5,500	98
	Brown	67,700	67,100	99
	Buffalo	5,400	5,300	98
	Calumet	11,400	11,200	98
	Chippewa	18,500	18,200	98
	Clark	12,300	11,900	97
	Columbia	17,500	17,100	98
	Dodge	26,600	26,100	98
	Door	10,600	10,500	99
	Douglas	16,600	16,400	99
	Dunn	12,100	11,800	98
	Eau Claire	31,200	30,600	98
	Florence	1,400	1,400	100
	Fond Du Lac	31,500	31,000	98
	Forest	3,500	3,400	97
	Green	12,100	11,900	98
	Green Lake	7,300	7,100	97
	Iowa	7,500	7,300	97
	Jackson	6,400	6,200	97
	Jefferson	24,100	23,800	99
	Kewaunee	6,900	6,800	99
	Lafayette	6,200	6,100	98
	Langlade	7,500	7,300	97
	Lincoln	10,800	10,600	98
	Manitowoc	29,900	29,600	99
	Marathon	41,400	40,900	99
	Marinette	15,500	15,300	99
	Marquette	5,400	5,200	96
	Milwaukee	371,800	367,000	99
	Monroe	13,000	12,700	98
	Oconto	11,500	11,300	98
	Oneida	12,900	12,600	97
	Outagamie	47,500	47,100	99
	Ozaukee	24,600	24,300	99
	Pepin	2,800	2,700	96
	Polk	13,100	12,900	98
	Price	6,400	6,200	97
	Richland	6,600	6,400	97
	Rusk	5,900	5,700	97
	St Croix	16,100	15,900	99
	Sauk	17,100	16,600	97
	Sawyer	5,400	5,200	96
	Shawano	13,900	13,700	99
	Sheboygan	37,200	36,800	99
	Taylor	6,400	6,200	97
	Vernon	9,900	9,600	97
	Vilas	7,500	7,300	97
	Washburn	5,700	5,600	98

**WGN-TV—(Continued)**  
**(Arbitron Data Continued)**

Net Weekly Circulation	State County	Total Households	TV Households	%
<b>Between 5-24%</b>	<b>WISCONSIN</b>			
	Washington	30,700	30,400	99
	Waukesha	100,200	99,200	99
	Waupaca	16,400	16,200	99
	Waushara	8,100	7,900	98
	Winnebago	50,900	50,400	99
	Wood	29,100	28,700	99
	<b>WEST VIRGINIA</b>			
	Fayette	21,300	21,100	99
	Grant	3,800	3,700	97
	Greenbrier	14,400	14,100	98
	Hancock	14,700	14,700	100
	Hardy	3,800	3,700	97
	Jackson	9,600	9,500	99
	Kanawha	89,400	88,800	99
	Lincoln	8,100	8,000	99
	Mc Dowell	16,200	15,900	98
	Mason	10,100	10,000	99
	Mineral	10,300	10,200	99
Mingo	12,800	12,600	98	

**WGN-TV—(Continued)**  
**(Arbitron Data Continued)**

Net Weekly Circulation	State County	Total Households	TV Households	%
<b>Between 5-24%</b>	Nicholas	10,500	10,400	99
	Pendleton	3,100	3,000	97
	Pleasants	2,900	2,900	100
	Putnam	15,700	15,600	99
	Raleigh	32,900	32,500	99
	Ritchie	4,500	4,400	98
	Summers	5,600	5,400	96
	Taylor	6,300	6,200	98
	Wayne	17,000	16,800	99
	Wyoming	12,200	12,000	98
	<b>WYOMING</b>			
	Campbell	12,400	11,800	95
	Carbon	7,400	7,100	96
	Converse	5,400	5,200	96
	Johnson	2,600	2,500	96
	Lincoln	4,800	4,600	96
	Niobrara	1,200	1,200	100
	Park	9,100	8,700	96
	Sublette	1,700	1,600	94
	Uinta	7,600	7,300	96

**Illinois**

**WFLD , Chicago**  
**(Arbitron Data Continued)**

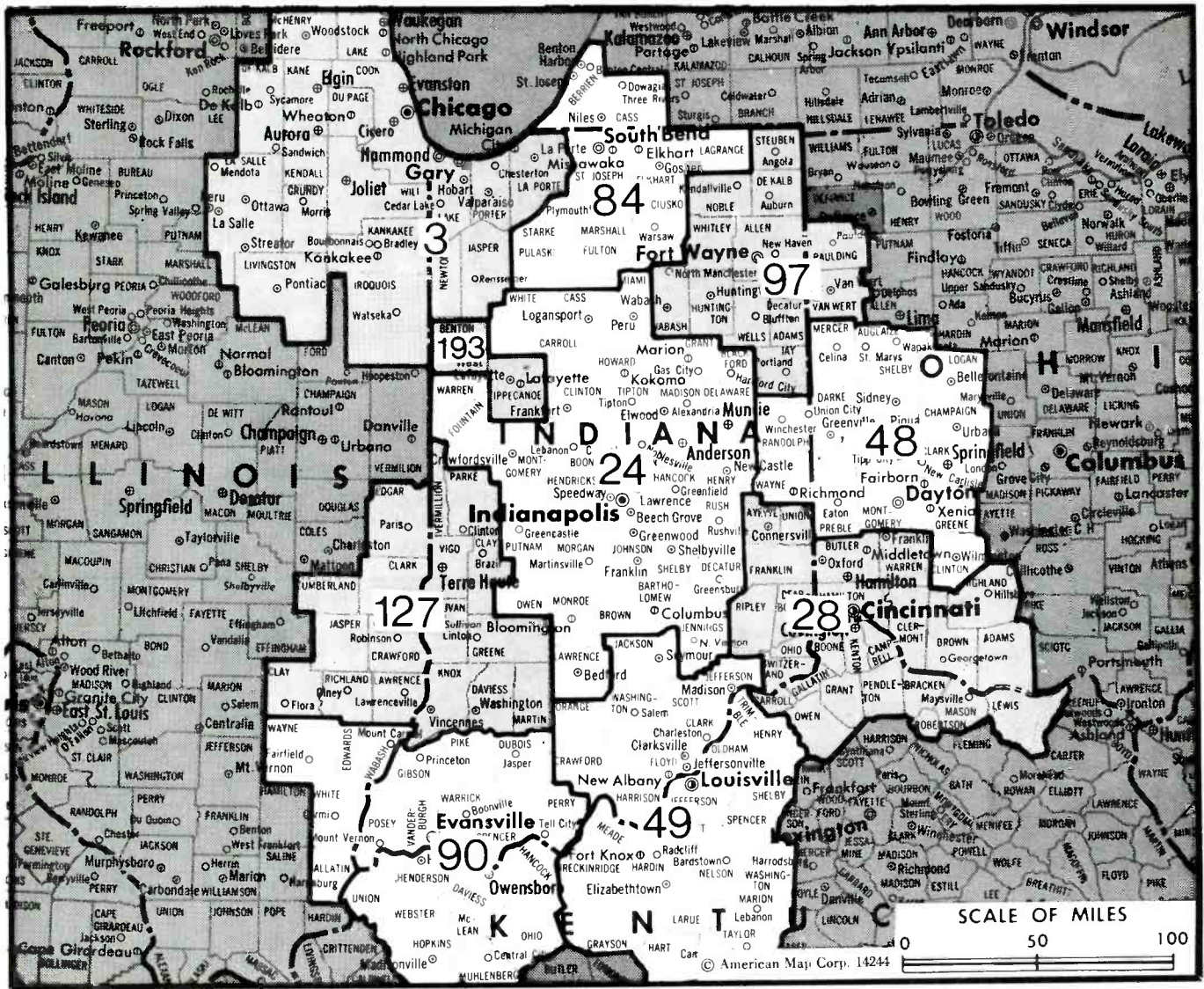
Net Weekly Circulation	State County	Total Households	TV Households	%
<b>Between 5-24%</b>	<b>INDIANA</b>			
	Benton	3,600	3,500	97
	Cass	14,700	14,400	98
	Fulton	7,500	7,400	99
	Marshall	14,900	14,600	98
	Pulaski	5,100	4,900	96
	Tipton	6,300	6,200	98
	Wabash	12,500	12,200	98
	<b>MICHIGAN</b>			
	Cass	17,900	17,600	98
	Van Buren	25,300	25,000	99
	<b>WISCONSIN</b>			
Milwaukee	371,800	367,000	99	
Ozaukee	24,600	24,300	99	
Walworth	27,200	26,800	99	
Waukesha	100,200	99,200	99	

Buyers and sellers  
 can use the new tax law  
 to save thousands at no cost,  
 through our association  
 with Grant Thornton, CPAs.

*THE*  
*TED HEPBURN*  
*COMPANY*

*Ted Hepburn, President Todd Hepburn, Vice-President*  
 325 Garden Road, Palm Beach, Florida 33480 (305) 863-8995  
 P.O. Box 42401, Cincinnati, Ohio 45242 (513) 791-8730

# Indiana



Market	Arbitron ADI TV Households	Rank	Market Area Commercial TV Stations
Chicago, IL	3,066,700	3	WBWB-TV (2), WCFC-TV (38), WCIU-TV(26), WEHS (60), WFLD (32), WGBO-TV (66), WGN-TV (9), WLS-TV (7), WMAQ-TV (5), WPWR-TV (50), WSNS-TV (44), WWTO-TV (35), WHMB-TV (40), WISH-TV (8), WRTV(6), WTHR (13), WTTV (4), WXIN (59)
Indianapolis, IN	818,300	24	WCPO-TV (9), WHI (64), WKRC-TV(12), WLWT (5), WXIX-TV (19)
Cincinnati, OH	711,900	28	WDTN (2), WHIO-TV (7), WKEF (22), WKD(43), WRGT-TV (45), WTJC (26)
Dayton, OH	506,300	48	WAVE-TV (3), WBNA (21), WDRB-TV(41), WGRB (34), WHAS-TV (11), WLKY-TV (32)
Louisville, KY	505,000	49	WHME-TV (46), WNDU-TV(16), WSBT-TV (22), WSJV (28)
South Bend-Elkhart, IN	282,600	84	WEHT (25), WEVV (44), WFIE-TV(14), WLCN (19), WTVW (7)
Evansville, IN	264,000	90	WANE-TV (15), WFFT-TV (55), WINM(63), WKJG-TV (33), WPTA (21)
Fort Wayne, IN	221,700	97	WBAK-TV (38), WTHI-TV (10), WTVW(2)
Terre Haute, IN	161,900	127	WLFI-TV (18)
Lafayette, IN	45,400	193	

### State Cross Reference List

Communities That Receive Programs of Stations That are Located Elsewhere

WTTV, Bloomington	See Indianapolis, IN
WSJV, Elkhart	See South Bend, IN
WLCN, Evansville	See Madisonville, KY
WPWR-TV, Gary	See Chicago, IL

### Indiana Station Status as of October 1, 1987

	VHF	UHF	TOTAL
Commercial Television Stations	7	17	24
Educational Television Stations	1	6	7
	8	24	31



# Indiana—Angola

**WINM**

**Ch. 63**

**Network Service:** None, Independent.

**Licensee:** Manna for Modern Man Ministries Inc., 1400 W. Washington Center Rd., Box 11247, Fort Wayne, IN 46856.

**Business Office:** Box 11247, Fort Wayne, IN 46866-1925.

**Telephone:** 219-484-0630.

**Technical Facilities:** Channel No. 63 (764-770 MHz). Authorized power: 23.4-kw visual, 4.68-kw aural. Antenna: 300-ft. above av. terrain, 240-ft. above ground, 1315-ft. above sea level.

Latitude	41°	37'	13.5"
Longitude	85°	00'	09.0"

Requests CP for change 2900-kw max. visual, 290-kw max. aural, 997-ft. above av. terrain, 975-ft. above ground, 1855-ft. above sea level, lat. 41° 24' 34", long. 84° 54' 40", transmitter to Hwy. 34 & Hwy. 59, 2-mi. SW of Butler. BPCT-851028KF.

**Transmitter:** Old 27 at S city limits, Angola.

**Satellite Earth Stations:** Scientific-Atlanta; KLM.

**News Service:** INN.

**Ownership:** Non-profit corp. Dr. Paul E. Paino, chmn.; Rev. Paul C. Paino, pres.; Dale Romey, v.p.; Constance McDaniel, secy.; Rev. Dennis Kutzner, treas.

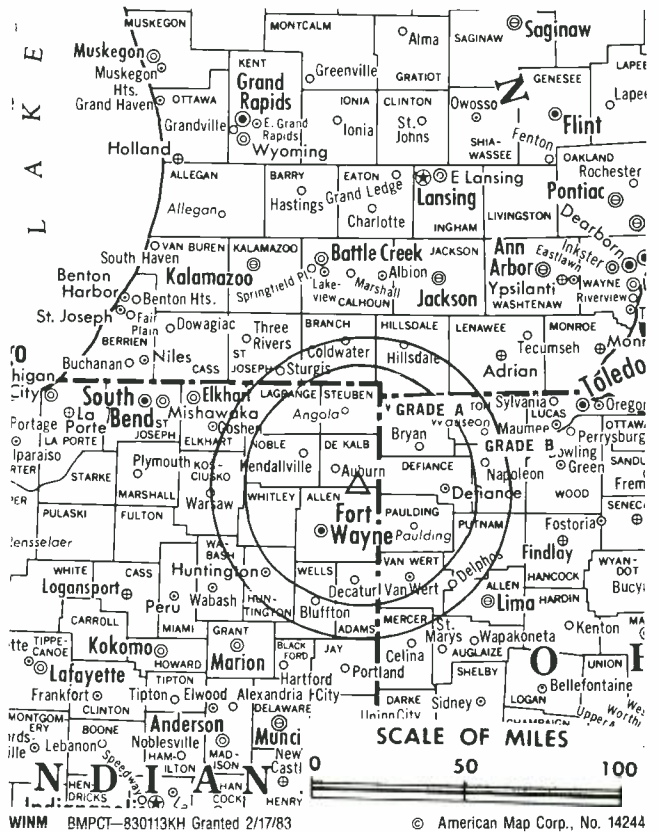
**Began Operation:** April 22, 1983. Sale to present owner by James A. Chase approved by FCC Oct. 1, 1985. Left air Jan. 1985. Dark pending FCC approval of transmitter changes.

**Represented (legal):** Lauren A. Colby.

**Represented (engineering):** E. Harold Munn Jr. & Associates Inc.

**Personnel:**

WAYNE H. PARADISE, general manager.



RICHARD FOUST, administrative assistant.  
STEPHEN CANNADAY, chief engineer.

**Rates:** Not available.

**Arbitron Data:** Not available.

**City of License:** Angola. **ADI:** Fort Wayne. **Rank:** 97.

# Indiana—Evansville

## WEHT

Ch. 25

**Network Service:** CBS.

**Licensee:** Gilmore Broadcasting Corp., Box 25, Evansville, IN 47701.

**Studio:** Marywood Dr., Henderson County, KY.

**Mailing Address:** Box 25, Evansville, IN 47701.

**Telephone:** 812-424-9215. **TWX:** 510-545-7434.

**Technical Facilities:** Channel No. 25 (536-542 MHz). Authorized power: 1194-kw max. & 794-kw horizontal visual, 286-kw max. & 185-kw horizontal aural. Antenna: 1030-ft. above av. terrain, 988-ft. above ground, 1449-ft. above sea level.

Latitude 37° 51' 56"  
Longitude 87° 34' 04"

**Transmitter:** Marywood Dr., Henderson County, KY.

**Satellite Earth Stations:** Scientific-Atlanta, 7.1-meter C-band; ADM, 7-meter C-band; RCA, 5-meter Ku-band; Scientific-Atlanta, 5-meter C-band; M/A-Com, Scientific-Atlanta receivers.

**News Service:** AP.

**Ownership:** Gilmore Broadcasting Corp., 100%. See Group Ownership of Television Stations.

**Began Operation:** September 11, 1953. Sale to present owner by Henry S. Hilberg and associates approved July 20, 1964 by FCC (**Television Digest**, Vol. 4:16, 29). Sale to Hilberg group by M.A. Lightman's Malco Theatres Inc. approved Oct. 24, 1956 (Vol. 12:35, 43).

**Represented (sales):** Katz Television.

**Represented (legal):** Wiley, Rein & Fielding.

**Represented (engineering):** Cohen & Dippell.

**Personnel:**

ERNEST D. MADDEN, executive vice president & general manager.  
DAVID BLYTHE, general sales manager.  
BROD SEYMOUR, program director.  
MIKE PECKENPAUGH, acting chief engineer.  
JOHN MUROVICH, news director.

**Highest One Hour Rate:** \$3200.

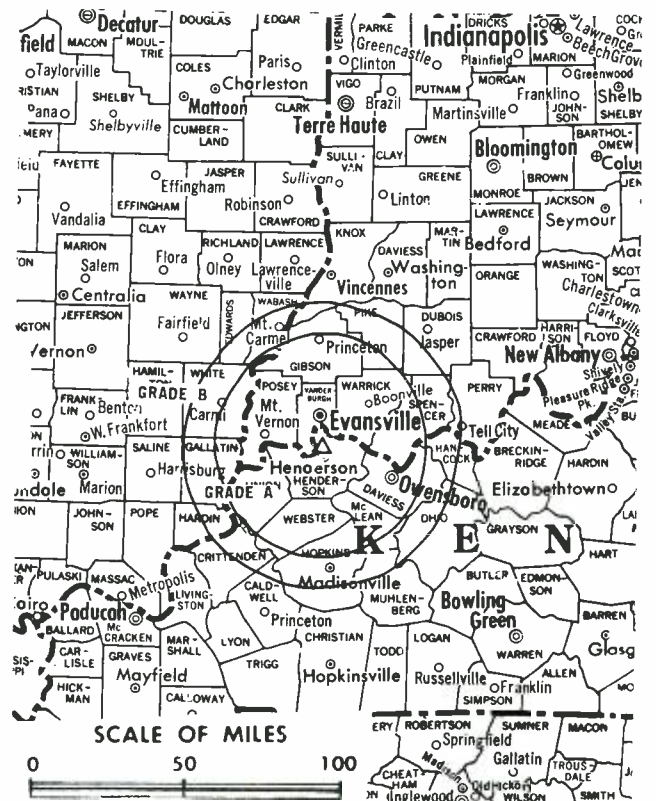
**Highest 30 Sec. Rate (July 15, 1987):** \$580.

**NETWORK BASE HOURLY RATE:** \$560.

**City of License:** Evansville. **ADI:** Evansville. **Rank:** 90.

Total Households: © MSI Consumer Market Data as of 1/1/87. TV Homes, TV% and Circulation © 1987 Arbitron. County coverage based on Arbitron study.

Net Weekly Circulation	State County	Total Households	TV Households	%
<b>50% &amp; Over</b>	<b>ILLINOIS</b>			
	Edwards	3,600	3,400	94
	Gallatin	3,000	2,900	97
	Wabash	5,500	5,300	96
	Wayne	7,700	7,300	95
	White	7,400	7,000	95
	<b>INDIANA</b>			
	Dubois	12,700	12,300	97
	Gibson	13,100	12,800	98
	Perry	6,700	6,500	97
	Pike	5,400	5,200	96
	Posey	9,600	9,300	97
	Spencer	6,900	6,700	97
	Vanderburgh	65,800	64,400	98
	Warrick	16,600	16,200	98
	<b>KENTUCKY</b>			
	Caldwell	5,000	4,900	98



WEHT BPCT-4924 Granted 6/29/76

© American Map Corp., 14244

Net Weekly Circulation	State County	Total Households	TV Households	%
<b>50% &amp; Over</b>	Daviess	32,500	32,300	99
	Hancock	2,900	2,900	100
	Henderson	16,300	16,200	99
	Hopkins	17,800	17,600	99
	Mc Lean	3,600	3,600	100
	Muhlenberg	11,600	11,500	99
	Ohio	8,500	8,400	99
	Union	5,700	5,600	98
Webster	5,700	5,600	98	
<b>Between 25-49%</b>	<b>ILLINOIS</b>			
	Hardin	2,200	2,100	95
	Lawrence	6,900	6,700	97
<b>INDIANA</b>	Daviess	10,400	10,100	97
	Knox	16,000	15,700	98
	<b>KENTUCKY</b>			
	Trigg	3,600	3,600	100
<b>Between 5-24%</b>	<b>ILLINOIS</b>			
	Clay	6,300	6,000	95
	Hamilton	3,900	3,700	95
	Richland	7,200	7,000	97
	Saline	12,200	11,800	97
	<b>INDIANA</b>			
	Martin	3,900	3,800	97
<b>KENTUCKY</b>				
Breckinridge	6,100	6,000	98	
Butler	4,300	4,200	98	
Christian	21,000	20,800	99	
Crittenden	3,400	3,400	100	
Grayson	8,300	8,200	99	
Lyon	2,600	2,600	100	
<b>Station Totals</b>		<b>391,900</b>	<b>383,600</b>	<b>97</b>
<b>Net Weekly Circulation (1987)</b>				<b>248,200</b>
<b>Average Daily Circulation (1987)</b>				<b>144,900</b>

# Indiana—Evansville

**WEVV**

**Ch. 44**

**Network Service:** Fox.

**Licensee:** Ralph C. Wilson Industries Inc., 1585 Schallenger Rd., San Jose, CA 95131.

**Studio:** 629 Walnut St., Evansville, IN 47708.

**Telephone:** 812-424-9201.

**Technical Facilities:** Channel No. 44 (650-656 MHz). Authorized power: 1313.7-kw max. visual, 262.6-kw max. aural. Antenna: 970-ft. above av. terrain, 999-ft. above ground, 1419-ft. above sea level.

Latitude 38° 03' 07"  
Longitude 87° 19' 12"

**Transmitter:** 0.9-mi. E of US 41 on KY Hwy. 414, Henderson County, KY.

**Satellite Earth Stations:** Avcom, 6-meter; Avcom receivers.

**Ownership:** Ralph C. Wilson Jr., chmn. & pres., 100%. See Group Ownership of Television Stations.

**Began Operation:** November 17, 1983. Reorganization & addition of partners approved by FCC Nov. 19, 1984. FCC approved sale to present owner by Ohio Valley TV Inc. Dec. 27, 1985.

**Represented (sales):** MMT Marketing.

**Represented (legal):** Leventhal, Senter & Lerman.

**Personnel:**

- MICHAEL BROOKS, general manager.
- ALICE LOVELL, program manager.
- JOHN SANDWELL, sales manager.
- BILL HIGHT, regional sales manager.

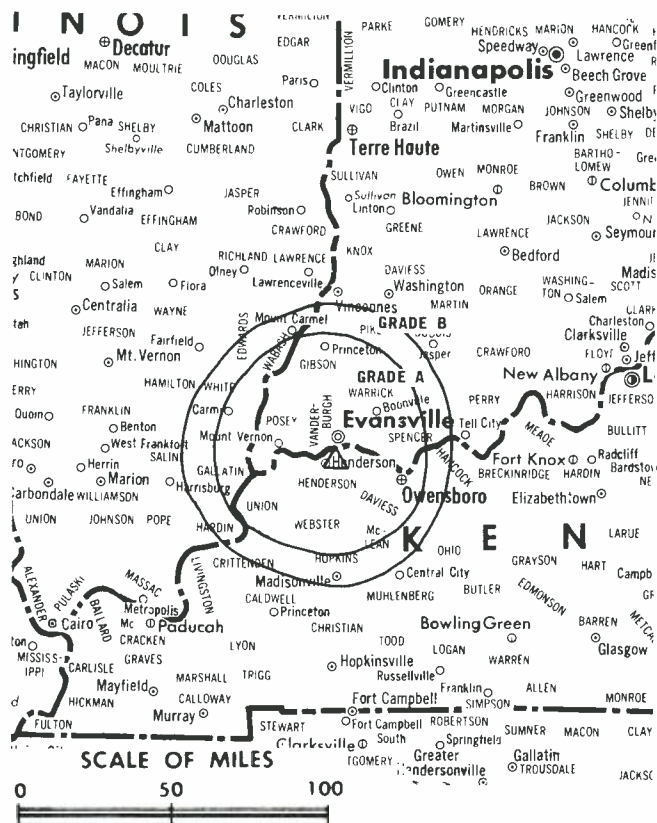
**Highest One Hour Rate:** \$2000.

**Highest 30 Sec. Rate (June 1, 1987):** \$350.

**City of License:** Evansville. **ADI:** Evansville. **Rank:** 90.

Total Households: © MSI Consumer Market Data as of 1/1/87. TV Homes, TV% and Circulation © 1987 Arbitron. County coverage based on Arbitron study.

Net Weekly Circulation	State County	Total Households	TV Households	%
<b>50% &amp; Over</b>	<b>ILLINOIS</b>			
	Gallatin	3,000	2,900	97
	Wabash	5,500	5,300	96
	White	7,400	7,000	95
	<b>INDIANA</b>			
	Dubois	12,700	12,300	97
	Gibson	13,100	12,800	98
	Pike	5,400	5,200	96
	Posey	9,600	9,300	97
	Vanderburgh	65,800	64,400	98
	Warrick	16,600	16,200	98
	<b>KENTUCKY</b>			
	Daviess	32,500	32,300	99
	Hancock	2,900	2,900	100
Henderson	16,300	16,200	99	
Union	5,700	5,600	98	
Webster	5,700	5,600	98	



WEVV BMPCT-821101K1 Granted 12/15/82 © American Map Corp., No. 14244

Net Weekly Circulation	State County	Total Households	TV Households	%
<b>Between 25-49%</b>	<b>ILLINOIS</b>			
	Wayne	7,700	7,300	95
	<b>INDIANA</b>			
	Perry	6,700	6,500	97
	Spencer	6,900	6,700	97
	<b>KENTUCKY</b>			
	Caldwell	5,000	4,900	98
	Hopkins	17,800	17,600	99
	Mc Lean	3,600	3,600	100
	<b>Between 5-24%</b>	<b>ILLINOIS</b>		
Edwards		3,600	3,400	94
Hamilton		3,900	3,700	95
Hardin		2,200	2,100	95
Lawrence		6,900	6,700	97
Richland		7,200	7,000	97
Saline		12,200	11,800	97
<b>INDIANA</b>				
Daviess		10,400	10,100	97
<b>KENTUCKY</b>				
Breckinridge		6,100	6,000	98
Butler		4,300	4,200	98
Crittenden		3,400	3,400	100
Muhlenberg	11,600	11,500	99	
Ohio	8,500	8,400	99	
<b>Station Totals</b>		<b>330,200</b>	<b>322,900</b>	<b>97</b>
<b>Net Weekly Circulation (1987)</b>				<b>152,100</b>
<b>Average Daily Circulation (1987)</b>				<b>64,800</b>

# Indiana—Evansville

## WFIE-TV

Ch. 14

**Network Service:** NBC.

**Licensee:** Cosmos Broadcasting Co., 1115 Mount Auburn Rd., Evansville, IN 47712.

**Studio:** 1115 Mount Auburn Rd., Evansville, IN 47712.

**Telephone:** 812-426-1414.

**Technical Facilities:** Channel No. 14 (470-476 MHz). Authorized power: 2208-kw max. & 1020-kw horizontal visual, 331-kw max. & 91.2-kw horizontal aural. Antenna: 1020-ft. above av. terrain, 949-ft. above ground, 1449-ft. above sea level.

Latitude 37° 53' 14"  
Longitude 87° 31' 07"

**Transmitter:** Wolf Hill, approx. 2300-ft. NE of intersection of Rte. 414 & Cemetery Rd., near Henderson, KY.

**Multichannel TV Sound:** Stereo only.

**Satellite Earth Stations:** Harris, 6-meter; ADM, 3-meter; Harris, Scientific-Atlanta receivers.

**News Service:** AP.

**Ownership:** Cosmos Bcstg. Corp., 100%. See Group Ownership of Television Stations.

**Began Operation:** November 9, 1953. Sale to present owner by Orion Bcstg. approved by FCC Aug. 14, 1981. Sale to Orion by Jesse D. Fine theatre family approved July 18, 1956 (*Television Digest*, Vol. 12:25, 26, 29).

**Represented (sales):** Harrington, Righter & Parsons Inc.

**Represented (legal):** Dow, Lohnes & Albertson.

**Personnel:**

CONRAD L. CAGLE, vice president & general manager.  
ANGIE SAUER, general sales manager.  
JIM MOORE, national sales manager.  
BILL BETTS, news director.  
MARION B. PAUL, chief engineer.  
SHIRLEY KIRK, program director.

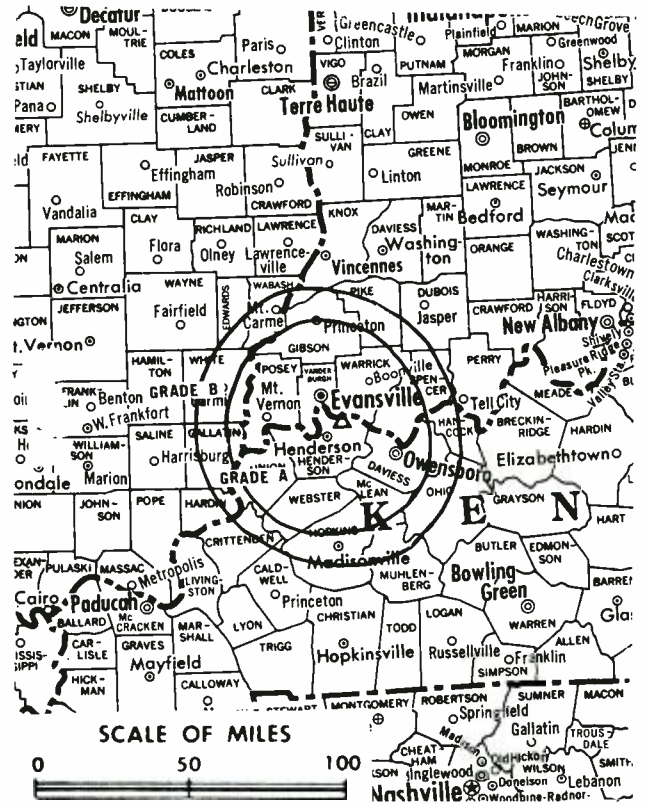
**Highest 30 Sec. Rate:** \$1800.

**NETWORK BASE HOURLY RATE:** \$870.

**City of License:** Evansville. **ADI:** Evansville. **Rank:** 90.

Total Households: © MSI Consumer Market Data as of 1/1/87. TV Homes, TV% and Circulation © 1987 Arbitron. County coverage based on Arbitron study.

Net Weekly Circulation	State County	Total Households	TV Households	%
<b>50% &amp; Over</b>	<b>ILLINOIS</b>			
	Edwards	3,600	3,400	94
	Gallatin	3,000	2,900	97
	Wabash	5,500	5,300	96
	Wayne	7,700	7,300	95
	White	7,400	7,000	95
	<b>INDIANA</b>			
	Dubois	12,700	12,300	97
	Gibson	13,100	12,800	98
	Perry	6,700	6,500	97
	Pike	5,400	5,200	96
	Posey	9,600	9,300	97
	Spencer	6,900	6,700	97
	Vanderburgh	65,800	64,400	98
Warrick	16,600	16,200	98	



WFIE-TV BPCT-4913 Granted 6/11/76

© American Map Corp., 14244

Net Weekly Circulation	State County	Total Households	TV Households	%
<b>50% &amp; Over</b>	<b>KENTUCKY</b>			
	Daviess	32,500	32,300	99
	Hancock	2,900	2,900	100
	Henderson	16,300	16,200	99
	Hopkins	17,800	17,600	99
	Mc Lean	3,600	3,600	100
	Muhlenberg	11,600	11,500	99
	Ohio	8,500	8,400	99
	Union	5,700	5,600	98
	Webster	5,700	5,600	98
<b>Between 25-49%</b>	<b>ILLINOIS</b>			
	Clay	6,300	6,000	95
	Hamilton	3,900	3,700	95
	Hardin	2,200	2,100	95
	Lawrence	6,900	6,700	97
<b>Between 5-24%</b>	<b>INDIANA</b>			
	Knox	16,000	15,700	98
	<b>KENTUCKY</b>			
	Caldwell	5,000	4,900	98
	<b>ILLINOIS</b>			
	Saline	12,200	11,800	97
	<b>INDIANA</b>			
	Daviess	10,400	10,100	97
	<b>KENTUCKY</b>			
	Breckinridge	6,100	6,000	98
Butler	4,300	4,200	98	
Crittenden	3,400	3,400	100	
Lyon	2,600	2,600	100	
Marshall	10,400	10,300	99	
<b>Station Totals</b>		<b>365,500</b>	<b>357,500</b>	<b>97</b>
<b>Net Weekly Circulation (1987)</b>				<b>246,000</b>
<b>Average Daily Circulation (1987)</b>				<b>153,100</b>

# Indiana—Evansville

**WTVW**

Ch. 7

**Network Service:** ABC.

**Licensee:** Woods Communications Group, Box 7, Evansville, IN 47701.

**Studio:** 477 Carpenter St., Evansville, IN 47701.

**Telephone:** 812-422-1121. **TWX:** 810-353-0594.

**Technical Facilities:** Channel No. 7 (174-180 MHz). Authorized power: 316-kw visual, 63.2-kw aural. Antenna: Circularly polarized, 1000-ft. above av. terrain, 1013-ft. above ground, 1493-ft. above sea level.

Latitude 38° 01' 27"  
Longitude 87° 21' 43"

**Transmitter:** 1-mi. S of Chandler, IN.

**Satellite Earth Stations:** Andrew, 7.3-meter C-band; Andrew, 4.5-meter C-band; ADM, 4.5-meter C-band; AFC, 3.7-meter Ku-band; Avantek, Avcom, M/A-Com receivers.

**News Service:** AP.

**Ownership:** Charles Woods, pres., 100%; Deborah W. Corbett, treas. See Group Ownership of Television Stations.

**Began Operation:** August 21, 1956. Sale to present owner by Fuqua Communications approved by FCC Nov. 17, 1980. Sale of control to Fuqua by Polaris Corp. approved by FCC Sept. 26, 1966 (*Television Digest*, Vol. 5:51; 6:39). Previous sale of control by Ferris E. Traylor, Res Schepp and Miklos Sperling to Producers Inc. (Polaris) approved Aug. 27, 1962 (Vol. 2:35).

**Represented (sales):** Seitel Inc.

**Represented (legal):** Kenkel, Barnard & Edmundson, P.C.

**Personnel:**

- CHARLES WOODS, president.
- KEN SCHREIBER, general manager.
- DAVID CASTRALE, production manager.
- JOHN SCHUTA, chief engineer.
- JERRY BIRGE, news director.

**Highest One Hour Rate:** \$4000.

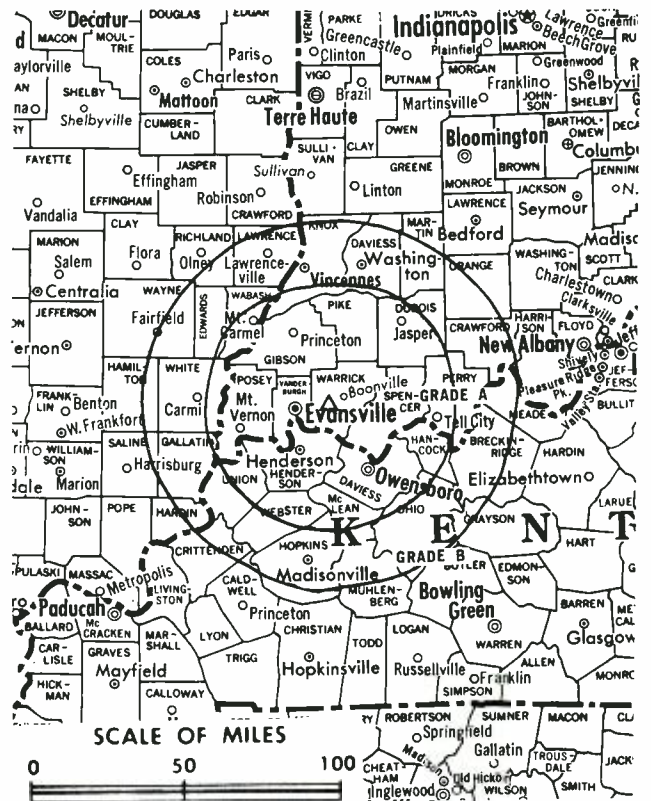
**Highest 30 Sec. Rate (August 1, 1987):** \$650.

**NETWORK BASE HOURLY RATE:** \$1300.

**City of License:** Evansville. **ADI:** Evansville. **Rank:** 90.

Total Households: © MSI Consumer Market Data as of 1/1/87. TV Homes, TV% and Circulation © 1987 Arbitron. County coverage based on Arbitron study.

Net Weekly Circulation	State County	Total Households	TV Households	%
<b>50% &amp; Over</b>	<b>ILLINOIS</b>			
	Clay	6,300	6,000	95
	Edwards	3,600	3,400	94
	Lawrence	6,900	6,700	97
	Richland	7,200	7,000	97
	Wabash	5,500	5,300	96
	Wayne	7,700	7,300	95
	White	7,400	7,000	95
	<b>INDIANA</b>			
	Daviess	10,400	10,100	97
Dubois	12,700	12,300	97	
Gibson	13,100	12,800	98	
Knox	16,000	15,700	98	
Martin	3,900	3,800	97	
Orange	6,900	6,700	97	
Perry	6,700	6,500	97	
Pike	5,400	5,200	96	
Posey	9,600	9,300	97	
Spencer	6,900	6,700	97	
Vanderburgh	65,800	64,400	98	
Warrick	16,600	16,200	98	
<b>KENTUCKY</b>				
Caldwell	5,000	4,900	98	
Daviess	32,500	32,300	99	
Hancock	2,900	2,900	100	
Henderson	16,300	16,200	99	



WTVW BPCT-810427KE Granted 6/22/81

© American Map Corp., 14244

Net Weekly Circulation	State County	Total Households	TV Households	%
<b>50% &amp; Over</b>	Hopkins	17,800	17,600	99
	Mc Lean	3,600	3,600	100
	Ohio	8,500	8,400	99
	Union	5,700	5,600	98
	Webster	5,700	5,600	98
<b>Between 25-49%</b>	<b>ILLINOIS</b>			
	Crawford	8,400	8,200	98
	Gallatin	3,000	2,900	97
	Hardin	2,200	2,100	95
<b>KENTUCKY</b>	Jasper	4,400	4,200	97
	Breckinridge	6,100	6,000	98
	Crittenden	3,400	3,400	100
	Lyon	2,600	2,600	100
<b>Between 5-24%</b>	Muhlenberg	11,600	11,500	99
	<b>ILLINOIS</b>			
	Hamilton	3,900	3,700	95
	Saline	12,200	11,800	97
	<b>INDIANA</b>			
	Crawford	3,600	3,400	94
	Greene	12,300	12,000	98
	Lawrence	16,300	16,000	98
	Sullivan	8,200	8,000	98
	<b>KENTUCKY</b>			
Butler	4,300	4,200	98	
Christian	21,000	20,800	99	
Grayson	8,300	8,200	99	
Livingston	3,700	3,700	100	
Marshall	10,400	10,300	99	
Meade	7,900	7,900	100	
Todd	4,200	4,200	100	
<b>Station Totals</b>		<b>474,600</b>	<b>464,600</b>	<b>97</b>
<b>Net Weekly Circulation (1987)</b>				<b>301,400</b>
<b>Average Daily Circulation (1987)</b>				<b>174,900</b>

# Indiana—Fort Wayne

## WANE-TV

Ch. 15

**Network Service:** CBS.

**Licensee:** Indiana Bcstg. Corp., Box 1515, Fort Wayne, IN 46801.

**Studio:** 2915 West State Blvd., Fort Wayne, IN 46808.

**Mailing Address:** Box 1515, Fort Wayne, IN 46801.

**Telephone:** 219-424-1515. **TWX:** 810-332-1508.

**Technical Facilities:** Channel No. 15 (476-482 MHz). Authorized power: 436-kw max. & 144-kw horizontal visual, 28.2-kw horizontal aural. Antenna: 830-ft. above av. terrain, 839-ft. above ground, 1649-ft. above sea level.

Latitude 41° 05' 35"  
Longitude 85° 10' 42"

Requests CP for change 1114-kw max. visual, 111-kw max. aural, 829-ft. above av. terrain, 808-ft. above ground, 1618-ft. above sea level. BPCT-860710KE.

**Transmitter:** 2915 West State Blvd.

**Satellite Earth Stations:** 2 Scientific-Atlanta, 7-meter C-band; Scientific-Atlanta, 4.6-meter C-band; Scientific-Atlanta receivers.

**News Services:** AP, CBS, Group W Newsfeed.

**Ownership:** LIN Broadcasting Corp. See Group Ownership of Television Stations.

**Began Operation:** September 26, 1954.

**Represented (sales):** Pety Television Inc.

**Represented (legal):** Wilmer, Cutler & Pickering.

**Represented (engineering):** Moffet, Larson & Johnson.

**Personnel:**

ROBERT A. FISHMAN, president & general manager.  
R. BRUCE CYNAR, general sales manager.  
MARK MEYER, program/production manager.  
JIM GILL, promotion director.  
BILL WAGMAN, news director.  
HERB LYONS, chief engineer.  
MEREDETH SMITH, financial manager.

**Highest One Hour Rate:** \$1500.

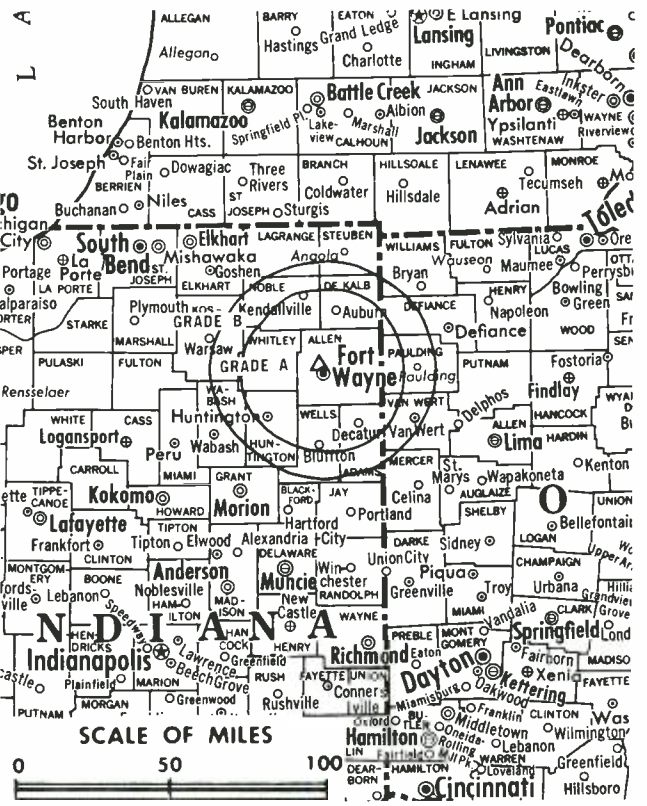
**Highest 30 Sec. Rate:** \$800.

**NETWORK BASE HOURLY RATE:** \$950.

**City of License:** Fort Wayne. **ADI:** Fort Wayne. **Rank:** 97.

Total Households: © MSI Consumer Market Data as of 1/1/87. TV Homes, TV% and Circulation © 1987 Arbitron. County coverage based on Arbitron study.

Net Weekly Circulation	State County	Total Households	TV Households	%
<b>50% &amp; Over</b>	<b>INDIANA</b>			
	Adams	10,400	10,200	98
	Allen	107,400	105,700	98
	De Kalb	11,800	11,700	99
	Huntington	13,400	13,200	99
	Jay	8,300	8,100	98
	Noble	13,400	13,100	98
	Steuben	9,900	9,700	98



WANE-TV BPCT-2515 Granted 7/30/58 © American Map Corp., 14244

Net Weekly Circulation	State County	Total Households	TV Households	%
<b>50% &amp; Over</b>	Wabash	12,500	12,200	98
	Wells	9,200	9,000	98
	Whitley	9,500	9,400	99
	<b>OHIO</b>			
	Paulding	7,300	7,200	99
Van Wert	11,400	11,200	98	
<b>Between 25-49%</b>	<b>INDIANA</b>			
	Blackford	5,700	5,600	98
	Kosciusko	23,700	23,200	98
Lagrange	8,800	8,400	95	
<b>OHIO</b>	Defiance	13,900	13,700	99
	Mercer	13,100	12,900	98
	Putnam	10,900	10,700	98
	Williams	13,800	13,500	98
	<b>Between 5-24%</b>	<b>INDIANA</b>		
Grant		27,500	26,900	98
<b>OHIO</b>				
Allen		40,900	40,200	98
Auglaize	15,800	15,500	98	
Henry	10,300	10,200	99	
Shelby	15,300	15,100	99	
<b>Station Totals</b>		<b>424,200</b>	<b>416,600</b>	<b>98</b>
<b>Net Weekly Circulation (1987)</b>			<b>245,100</b>	
<b>Average Daily Circulation (1987)</b>			<b>138,000</b>	

# Indiana—Fort Wayne

## WFFT-TV

Ch. 55

**Network Service:** Fox.

**Licensee:** Williams Communications, 717 E. David Rd., Dayton, OH 45429.

**Studio:** 3707 Hillegas Rd., Box 2255, Fort Wayne, IN 46801.

**Telephone:** 219-424-5555.

**Technical Facilities:** Channel No. 55 (716-722 MHz). Authorized power: 603-kw max. & 389-kw horizontal visual, 60.3-kw max. & 38.9-kw horizontal aural. Antenna: 780-ft. above av. terrain, 805-ft. above ground, 1625-ft. above sea level.

Latitude 41° 06' 33"  
Longitude 85° 11' 44"

**Transmitter:** 3707 Hillegas Rd.

**Satellite Earth Stations:** Scientific-Atlanta, 10-meter; Prodelin, 4.5-meter; AFC, 3.7-meter; M/A-Com, Scientific-Atlanta receivers.

**News Service:** CNN Headline News, UPI.

**Ownership:** Williams Communications. See Group Ownership of Television Stations. Alexander J. Williams, pres.-treas.; Clark W. Davis, exec. v.p.; John P. Williams Jr., secy.; Scot L. Freeman, comptroller; Jeffrey J. Bennett, dir. of corporate engineering; John D. Lankenau, dir. of information systems Great Trails Broadcasting Corp. Ownership: Alexander J. Williams, 100%. Great Trails Broadcasting Corp.: Stations: WHAG-TV, Hagerstown, MD; WFFT-TV, Fort Wayne, IN; WING(AM), Dayton; WGTZ(FM), Eaton; WIZE(AM), Springfield; WCOL & WXGT(FM), Columbus, OH; WCII & WDJX(FM), Louisville, KY; WBCS-AM-FM, Milwaukee, WI.

**Began Operation:** December 21, 1977. Sale to Great Trails Bcstg. Corp. by Ontario Corp. approved by FCC June 1, 1982 (Television Digest, Vol. 22:13). Sold to present owner Dec. 1986.

**Represented (sales):** Katz Independent TV Sales.

**Represented (legal):** Haley, Bader & Potts.

### Personnel:

JEFF EVANS, general manager.  
STEVE POZEZANAC, director of operations.  
FRANK HAWKINS, general sales manager.  
JIM GLENDENING, national sales manager.  
BOB SMITHHART, regional sales manager.  
GLENN SHICK, chief engineer.  
AL CRAIN, production manager.  
STEVE SHINE, news director.

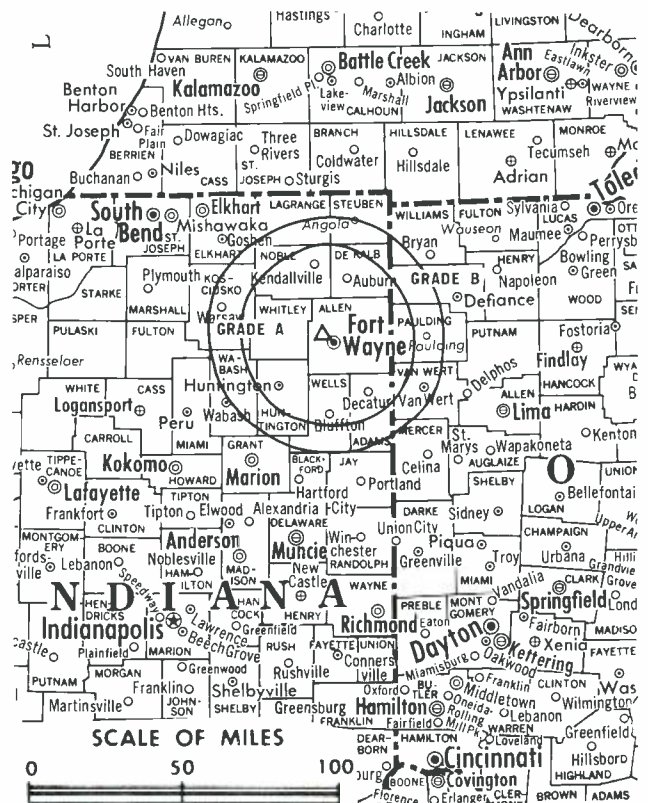
**Highest One Hour Rate:** \$3700.

**Highest 30 Sec. Rate:** \$320.

**City of License:** Fort Wayne. **ADI:** Fort Wayne. **Rank:** 97.

Total Households: © MSI Consumer Market Data as of 1/1/87. TV Homes, TV% and Circulation © 1987 Arbitron. County coverage based on Arbitron study.

Net Weekly Circulation	State County	Total Households	TV Households	%
<b>50% &amp; Over</b>	<b>INDIANA</b>			
	Adams	10,400	10,200	98
	Allen	107,400	105,700	98
	De Kalb	11,800	11,700	99
	Huntington	13,400	13,200	99
	Jay	8,300	8,100	98
	Noble	13,400	13,100	98
	Steuben	9,900	9,700	98
	Wabash	12,500	12,200	98
	Wells	9,200	9,000	98



WFFT-TV BPCT-4975 Granted 5/20/77

© American Map Corp., 14244

Net Weekly Circulation	State County	Total Households	TV Households	%
<b>50% &amp; Over</b>	Whitley	9,500	9,400	99
	<b>OHIO</b>			
	Paulding	7,300	7,200	99
	Putnam	10,900	10,700	98
	Van Wert	11,400	11,200	98
<b>Between 25-49%</b>	<b>INDIANA</b>			
	Blackford	5,700	5,600	98
	Grant	27,500	26,900	98
	Kosciusko	23,700	23,200	98
	Lagrange	8,800	8,400	95
	Miami	13,700	13,400	98
	<b>OHIO</b>			
Allen	40,900	40,200	98	
Auglaize	15,800	15,500	98	
Defiance	13,900	13,700	99	
Mercer	13,100	12,900	98	
Williams	13,800	13,500	98	
<b>Between 5-24%</b>	<b>INDIANA</b>			
	Fulton	7,500	7,400	99
	Marshall	14,900	14,600	98
	Randolph	10,900	10,700	98
	<b>MICHIGAN</b>			
Branch	14,500	14,300	99	
St Joseph	21,200	20,900	99	
	<b>OHIO</b>			
Darke	20,400	20,100	99	
Fulton	13,900	13,600	98	
Henry	10,300	10,200	99	
<b>Station Totals</b>		<b>525,900</b>	<b>516,500</b>	<b>98</b>
<b>Net Weekly Circulation (1987)</b>			<b>242,800</b>	
<b>Average Daily Circulation (1987)</b>			<b>105,600</b>	

# Indiana—Fort Wayne

## WKJG-TV

Ch. 33

**Network Service:** NBC.

**Licensee:** Thirty-Three Inc., 2633 West State Blvd., Fort Wayne, IN 46808.

**Studio:** 2633 West State Blvd., Fort Wayne, IN 46808.

**Telephone:** 219-422-7474. **TWX:** 810-332-1400.

**Technical Facilities:** Channel No. 33 (584-590 MHz). Authorized power: 589-kw visual, 58.9-kw aural. Antenna: 770-ft. above av. terrain, 793-ft. above ground, 1593-ft. above sea level.

Latitude 41° 05' 36.00"  
Longitude 85° 10' 28.47"

**Transmitter:** 2633 W. State Blvd.

**Multichannel TV Sound:** Stereo only.

**Satellite Earth Stations:** AFC, 3.7-meter Ku-band; Pinzone, 3.7-meter C-band; Pinzone, RCA Americom receivers.

**News Service:** AP.

**Ownership:** Corp. for General Trade. Joseph R. Cloutier, 100%.

**Began Operation:** November 21, 1953. Sale to present owner by Wabash Valley Bcstg. Corp. approved by FCC Nov. 23, 1983. Sale to Wabash by Federated Media Inc. approved by FCC July 30, 1974 (*Television Digest*, Vol. 14:32). Sale to FMI by Truth Publishing Co. approved by FCC March 10, 1971 (Vol. 10:27). Previous sale by Clarence L. Schust, H. Leslie Popp and associates approved March 13, 1957 (Vol. 13:5, 11).

**Represented (sales):** MMT Sales Inc.

**Represented (legal):** Haley, Bader & Potts.

**Represented (engineering):** Lohnes & Culver.

### Personnel:

HILLIARD GATES, vice president & general manager.  
WILLIAM KLINE, general sales manager.  
WILLIAM NICHOLS, station manager.  
LARRY BOWER, promotion & operations director.  
JACK MAURER, news director.  
ED SCHMIDT, chief engineer.

**Highest One Hour Rate:** \$1500.

**Highest 30 Sec. Rate:** \$900.

**NETWORK BASE HOURLY RATE:** \$575.

**City of License:** Fort Wayne. **ADI:** Fort Wayne. **Rank:** 97.

Total Households: © MSI Consumer Market Data as of 1/1/87. TV Homes, TV% and Circulation © 1987 Arbitron. County coverage based on Arbitron study.

Net Weekly Circulation	State County	Total Households	TV Households	%
<b>50% &amp; Over</b>	<b>INDIANA</b>			
	Adams	10,400	10,200	98
	Allen	107,400	105,700	98
	De Kalb	11,800	11,700	99
	Huntington	13,400	13,200	99
	Jay	8,300	8,100	98
	Noble	13,400	13,100	98
Steuben	9,900	9,700	98	



WKJG-TV BPCT-790925KJ Granted 12/30/79

© American Map Corp., 14244

Net Weekly Circulation	State County	Total Households	TV Households	%
<b>50% &amp; Over</b>	Wabash	12,500	12,200	98
	Wells	9,200	9,000	98
	Whitley	9,500	9,400	99
	<b>OHIO</b>			
	Mercer	13,100	12,900	98
Paulding	7,300	7,200	99	
Van Wert	11,400	11,200	98	
<b>Between 25-49%</b>	<b>INDIANA</b>			
	Blackford	5,700	5,600	98
	Kosciusko	23,700	23,200	98
	Lagrange	8,800	8,400	95
<b>OHIO</b>	Defiance	13,900	13,700	99
	Williams	13,800	13,500	98
	<b>Between 5-24%</b>	<b>INDIANA</b>		
Grant		27,500	26,900	98
Miami		13,700	13,400	98
<b>OHIO</b>	Allen	40,900	40,200	98
	Auglaize	15,800	15,500	98
	Putnam	10,900	10,700	98
<b>Station Totals</b>		<b>412,300</b>	<b>404,700</b>	<b>98</b>
<b>Net Weekly Circulation (1987)</b>			<b>232,100</b>	
<b>Average Daily Circulation (1987)</b>			<b>125,500</b>	



# Indiana—Fort Wayne

**WPTA**

Ch. 21

**Network Service:** ABC.

**Licensee:** Pulitzer Broadcasting Co., 3401 Butler Rd., Fort Wayne, IN 46808.

**Studio:** 3401 Butler Rd., Fort Wayne, IN 46808.

**Mailing Address:** Box 2121, Fort Wayne, IN 46801.

**Telephone:** 219-483-0584. **TWX:** 810-332-1549.

**Technical Facilities:** Channel No. 21 (512-518 MHz). Authorized power: 562-kw max. & 490-kw horizontal visual, 56.2-kw max. & 49-kw horizontal aural. Antenna: 740-ft. above av. terrain, 770-ft. above ground, 1582-ft. above sea level.

Latitude 41° 06' 08"  
Longitude 85° 11' 04"

**Transmitter:** 3401 Butler Rd.

**Satellite Earth Stations:** Microdyne, 7.3-meter; Andrew, Avantek, Microdyne, RCA receivers.

**News Services:** ABC, AP, NIWS, UPI.

**Ownership:** Pulitzer Publishing Co., 100%. See Group Ownership of Television Stations.

**Began Operation:** September 28, 1957. Sale to present owner by Gannett Co. Inc. approved by FCC May 12, 1983 (*Television Digest*, Vol. 23:2). Merger of Combined Communications with Gannett Co. approved by FCC June 7, 1979 (Vol. 18:20, 38; 19:24). Sale to Combined by Sarkes Tarzian Inc. approved April 4, 1973 (Vol. 12:41; 13:7).

**Represented (sales):** Blair Television.

**Represented (legal):** Verner, Liipfert, Bernhard, McPherson & Hand.

**Personnel:**

EDWIN METCALFE, vice president & general manager.  
MARVIN GOTTLIEB, general sales manager.  
BILL MacDONALD, sales manager.  
BARBARA WIGHAM, director of programming & promotion.  
WAYNE LUDKEY, news director.  
RAY KRUEGER, chief engineer.

**Highest One Hour Rate:** \$2000.

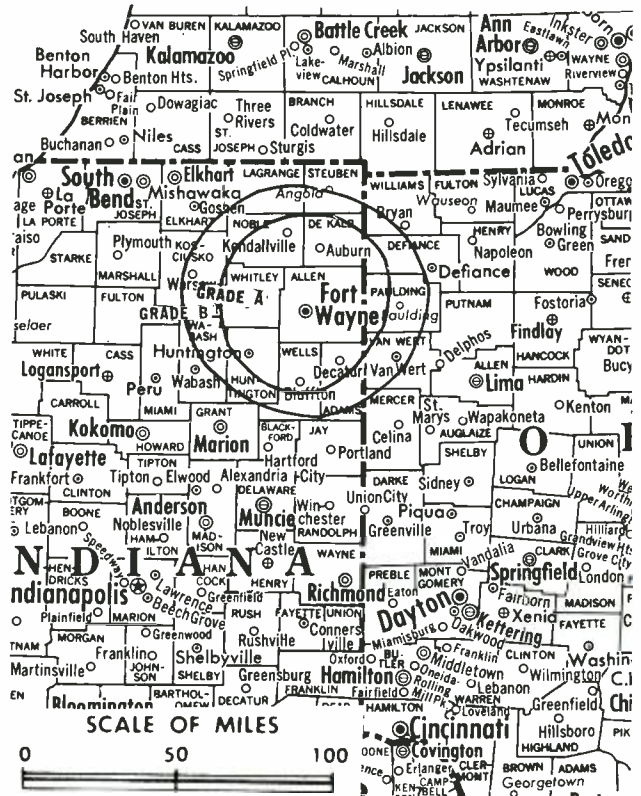
**Highest 30 Sec. Rate (July 16, 1987):** \$1000.

**NETWORK BASE HOURLY RATE:** \$825.

**City of License:** Fort Wayne. **ADI:** Fort Wayne. **Rank:** 97.

Total Households: © MSI Consumer Market Data as of 1/1/87. TV Homes, TV% and Circulation © 1987 Arbitron. County coverage based on Arbitron study.

Net Weekly Circulation	State County	Total Households	TV Households	%
<b>50% &amp; Over</b>	<b>INDIANA</b>			
	Adams	10,400	10,200	98
	Allen	107,400	105,700	98
	De Kalb	11,800	11,700	99
	Huntington	13,400	13,200	99
	Jay	8,300	8,100	98
	Noble	13,400	13,100	98
	Steuben	9,900	9,700	98
Wabash	12,500	12,200	98	



WPTA BPCT-790312LC Granted 6/8/79

© American Map Corp., 14244

Net Weekly Circulation	State County	Total Households	TV Households	%
<b>50% &amp; Over</b>	Wells	9,200	9,000	98
	Whitley	9,500	9,400	99
	<b>OHIO</b>			
	Defiance	13,900	13,700	99
	Mercer	13,100	12,900	98
	Paulding	7,300	7,200	99
<b>Between 25-49%</b>	Van Wert	11,400	11,200	98
	Williams	13,800	13,500	98
	<b>INDIANA</b>			
	Blackford	5,700	5,600	98
<b>Between 5-24%</b>	Kosciusko	23,700	23,200	98
	Lagrange	8,800	8,400	95
	<b>OHIO</b>			
Putnam	10,900	10,700	98	
<b>Station Totals</b>	<b>INDIANA</b>			
	Grant	27,500	26,900	98
	Miami	13,700	13,400	98
	<b>OHIO</b>			
	Allen	40,900	40,200	98
	Auglaize	15,800	15,500	98
	Hardin	11,800	11,500	98
Henry	10,300	10,200	99	
<b>Net Weekly Circulation (1987)</b>		<b>434,400</b>	<b>426,400</b>	<b>98</b>
<b>Average Daily Circulation (1987)</b>				<b>259,700</b>
				<b>151,900</b>

# Indiana—Indianapolis

## WHMB-TV

Ch. 40

**Network Service:** None, independent.

**Licensee:** LeSea Broadcasting Co., Box 12, South Bend, IN 46624.

**Studio:** 10511 Greenfield Ave., Noblesville, IN 46060.

**Mailing Address:** Box 50250, Indianapolis, IN 46250.

**Telephone:** 317-773-5050. **TWX:** 810-260-1752.

**Technical Facilities:** Channel No. 40 (626-632 MHz). Authorized power: 2113-kw max. & 1596-kw horizontal visual, 211.3-kw max. & 159.6-kw horizontal aural. Antenna: 994-ft. above av. terrain, 1010-ft. above ground, 1845-ft. above sea level.

Latitude 39° 53' 39"  
Longitude 86° 12' 19"

**Transmitter:** 7701 Walnut Dr., Indianapolis.

**Satellite Earth Stations:** Transmit/receive Scientific-Atlanta, 10-meter; Microdyne, 7-meter; Harris, 5-meter; Microdyne, Scientific-Atlanta receivers.

**News Services:** INN, UPI.

**Ownership:** Non-stock, non-profit organization. See Group Ownership of Television Stations.

**Began Operation:** January 25, 1971. Sale to present owner by Dr. Wendell Hansen approved by FCC Aug. 15, 1972.

**Represented (sales):** Cummings Media (Phoenix, AZ).

**Represented (legal):** Heron, Burchette, Ruckert & Rothwell.

**Personnel:**

LESTER SUMRALL, president.  
PETER SUMRALL, general manager.  
JIM SHAFFER, sales manager.

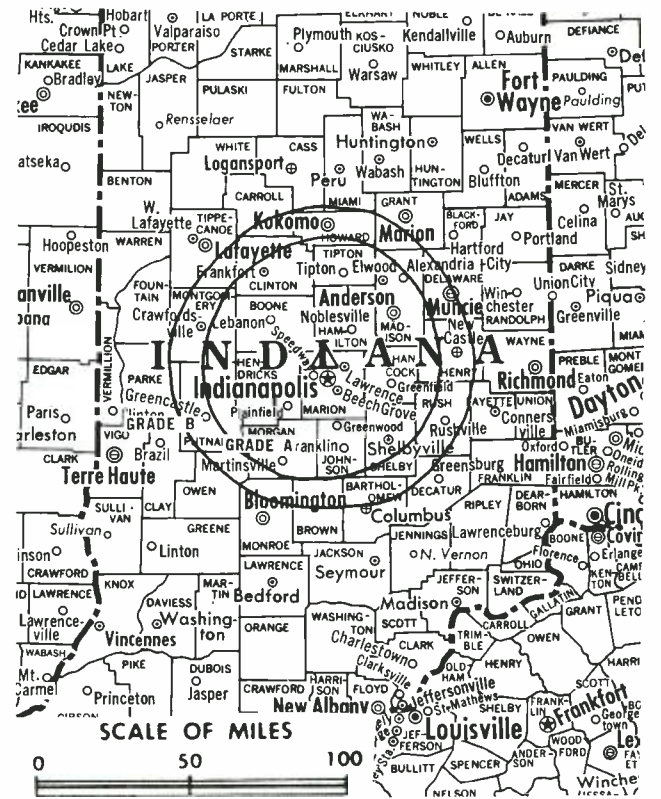
**Highest One Hour Rate:** \$800.

**Highest 30 Sec. Rate:** \$45.

**City of License:** Indianapolis. **ADI:** Indianapolis. **Rank:** 24.

Total Households: © MSI Consumer Market Data as of 1/1/87. TV Homes, TV% and Circulation © 1987 Arbitron. County coverage based on Arbitron study.

Net Weekly Circulation	State County	Total Households	TV Households	%
<b>Between 5-24%</b>	<b>INDIANA</b>			
	Blackford	5,700	5,600	98
	Boone	13,900	13,700	99
	Carroll	7,200	7,100	99
	Clay	9,400	9,200	98
	Clinton	11,500	11,300	98
	Fountain	6,700	6,600	99
	Grant	27,500	26,900	98
	Hamilton	33,300	32,900	99
	Hancock	16,000	15,800	99



WHMB-TV BPCT-810722KH Granted 1/12/82

© American Map Corp., 14244

Net Weekly Circulation	State County	Total Households	TV Households	%
<b>Between 5-24%</b>	Hendricks	25,300	25,000	99
	Henry	18,500	18,200	98
	Howard	32,100	31,600	98
	Johnson	28,700	28,400	99
	Madison	48,500	47,900	99
	Marion	295,100	290,800	99
	Miami	13,700	13,400	98
	Monroe	36,200	35,100	97
	Montgomery	13,300	13,100	98
	Morgan	18,800	18,500	98
	Putnam	9,800	9,600	98
	Randolph	10,900	10,700	98
	Rush	6,500	6,400	98
	Shelby	14,300	14,100	99
Tipton	6,300	6,200	98	
Wabash	12,500	12,200	98	
Wells	9,200	9,000	98	
<b>Station Totals</b>		<b>730,900</b>	<b>719,300</b>	<b>98</b>
<b>Net Weekly Circulation (1987)</b>			<b>93,700</b>	
<b>Average Daily Circulation (1987)</b>			<b>31,600</b>	

# Indiana—Indianapolis

## WISH-TV

Ch. 8

**Network Service:** CBS.

**Licensee:** Indiana Broadcasting Corp., 1950 N. Meridian St., Indianapolis, IN 46202.

**Studio:** 1950 N. Meridian St., Indianapolis, IN 46202.

**Telephone:** 317-923-8888.

**Technical Facilities:** Channel No. 8 (180-186 MHz). Authorized power: 316-kw visual, 42.7-kw aural. Antenna: 990-ft. above av. terrain, 997-ft. above ground, 1847-ft. above sea level.

Latitude 39° 45' 39"  
Longitude 86° 00' 21"

**Transmitter:** 553 South Post Rd. 46239.

**Satellite Earth Stations:** Scientific-Atlanta, 10-meter C-band; Scientific-Atlanta, 7-meter C-band; Scientific-Atlanta, 4.5-meter C-band.

**News Services:** AP, CBS, Group W Newsfeed, UPI.

**Ownership:** LIN Broadcasting Corp., 100%. See Group Ownership of Television Stations.

**Began Operation:** July 1, 1954. Sale, along with WANE-TV-AM, Fort Wayne, to Corinthian Bcstg. approved by FCC Oct. 10, 1956 (*Television Digest*, Vol. 12:34, 41). Sale by Corinthian to LIN Bcstg. approved Nov. 28, 1983 (Vol. 23:36).

**Represented (sales):** Petry Television Inc.

**Represented (legal):** Wilmer, Cutler & Pickering.

**Represented (engineering):** A. D. Ring & Associates.

### Personnel:

BLAKE BYRNE, group vice president, television.  
ARNOLD S. BLAUWEISS, vice president, finance.  
PETER ORNE, president & general manager.  
SCOTT BLUMENTHAL, local sales manager.  
PETER NIKIEL, advertising & promotion manager.  
TERRY VAN BIBBER, chief engineer.  
LEE GILES, news director.

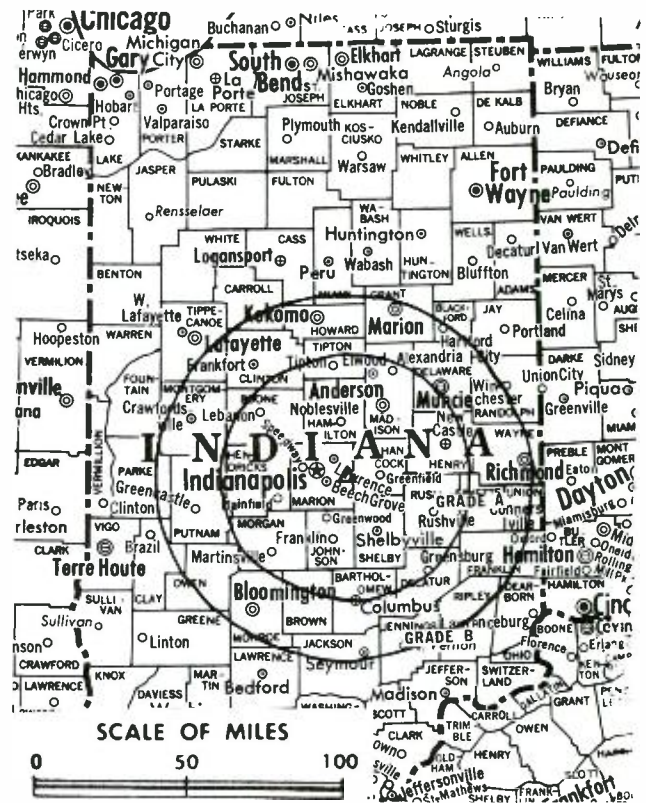
**Highest 30 Sec. Rate** (June 25, 1987): \$5000.

**NETWORK BASE HOURLY RATE:** \$2200.

**City of License:** Indianapolis. **ADI:** Indianapolis. **Rank:** 24.

Total Households: © MSI Consumer Market Data as of 1/1/87. TV Homes, TV% and Circulation © 1987 Arbitron. County coverage based on Arbitron study.

Net Weekly Circulation	State County	Total Households	TV Households	%
<b>50% &amp; Over</b>	<b>INDIANA</b>			
	Bartholomew	24,300	23,900	98
	Blackford	5,700	5,600	98
	Boone	13,900	13,700	99
	Brown	5,200	5,100	98
	Carroll	7,200	7,100	99
	Clinton	11,500	11,300	98
	Decatur	8,300	8,100	98
	Delaware	44,100	43,500	99
	Fayette	10,000	9,800	98
	Grant	27,500	26,900	98
	Hamilton	33,300	32,900	99
	Hancock	16,000	15,800	99
	Hendricks	25,300	25,000	99
	Henry	18,500	18,200	98
	Howard	32,100	31,600	98
	Jackson	13,700	13,500	99
	Jennings	8,000	7,800	97
	Johnson	28,700	28,400	99
	Madison	48,500	47,900	99



WISH-TV BPCT-110 Granted 1/28/54

© American Map Corp., 14244

Net Weekly Circulation	State County	Total Households	TV Households	%
<b>50% &amp; Over</b>	Marion	295,100	290,800	99
	Miami	13,700	13,400	98
	Monroe	36,200	35,100	97
	Montgomery	13,300	13,100	98
	Morgan	18,800	18,500	98
	Owen	6,500	6,400	98
	Putnam	9,800	9,600	98
	Randolph	10,900	10,700	98
	Rush	6,500	6,400	98
	Shelby	14,300	14,100	99
	Tippecanoe	42,800	41,700	97
	Tipton	6,300	6,200	98
Wayne	27,100	26,600	98	
<b>Between 25-49%</b>	<b>INDIANA</b>			
	Cass	14,700	14,400	98
	Clay	9,400	9,200	98
	Jay	8,300	8,100	98
	Lawrence	16,300	16,000	98
	Parke	6,100	6,000	98
Wabash	12,500	12,200	98	
White	9,400	9,200	98	
<b>Between 5-24%</b>	<b>INDIANA</b>			
	Benton	3,600	3,500	97
	Fountain	6,700	6,600	99
	Franklin	6,600	6,400	97
	Greene	12,300	12,000	98
	Ripley	8,600	8,400	98
	Scott	7,400	7,200	97
	Sullivan	8,200	8,000	98
Union	2,400	2,300	96	
Vermillion	7,300	7,200	99	
Warren	3,000	2,900	97	
<b>Station Totals</b>		<b>1,025,900</b>	<b>1,008,300</b>	<b>98</b>
<b>Net Weekly Circulation (1987)</b>			<b>777,800</b>	
<b>Average Daily Circulation (1987)</b>			<b>459,100</b>	

# Indiana—Indianapolis

**WRTV**

Ch. 6

**Network Service:** ABC.

**Licensee:** McGraw-Hill Broadcasting Co. Inc., 1330 N. Meridian St., Indianapolis, IN 46206.

**Studio:** 1330 N. Meridian St., Indianapolis, IN 46206.

**Telephone:** 317-635-9788. **TWX:** 810-341-3339.

**Technical Facilities:** Channel No. 6 (82-88 MHz). Authorized power: 100-kw visual, 20-kw aural. Antenna: 990-ft. above av. terrain, 1019-ft. above ground, 1849-ft. above sea level.

Latitude 39° 53' 59"  
Longitude 86° 12' 02"

**Transmitter:** 79th St. & Township Line Rd.

**Satellite Earth Stations:** Andrew, 7.3-meter C-band; Microdyne, 7.2-meter C-band; Satcom Technologies, 5.5-meter Ku-band; Andrew, 4.5-meter C-band; Microdyne, 3.0-meter Ku-band; Avantek, M/A-Com, Microdyne receivers.

**News Services:** ABC, AP, Conus, UPI.

**Ownership:** McGraw-Hill Bcstg. Co., 100%. See Group Ownership of Television Stations.

**Began Operation:** May 30, 1949. Sale to present owner by Time Inc. approved by FCC March 8, 1972 (Television Digest, Vol. 12:10, 11). Previous sale by H. M. Bitner interests approved by FCC April 17, 1957 (Vol. 12:50, 51; 13:16).

**Represented (sales):** MMT Sales Inc.

**Represented (legal):** Koteen & Naftalin.

**Personnel:**

JOHN PROFFITT, vice president & station manager.

SHARON CHALFIN, general sales manager.

KEN LADAGE, director of program operations.

BUDDY McATEE, director of advertising & sales promotion.

MARTIN SIDDALL, director of business affairs.

DICK PRATT, director of engineering.

STEVE HINKLE, director of news.

ED SORENSEN, sports director.

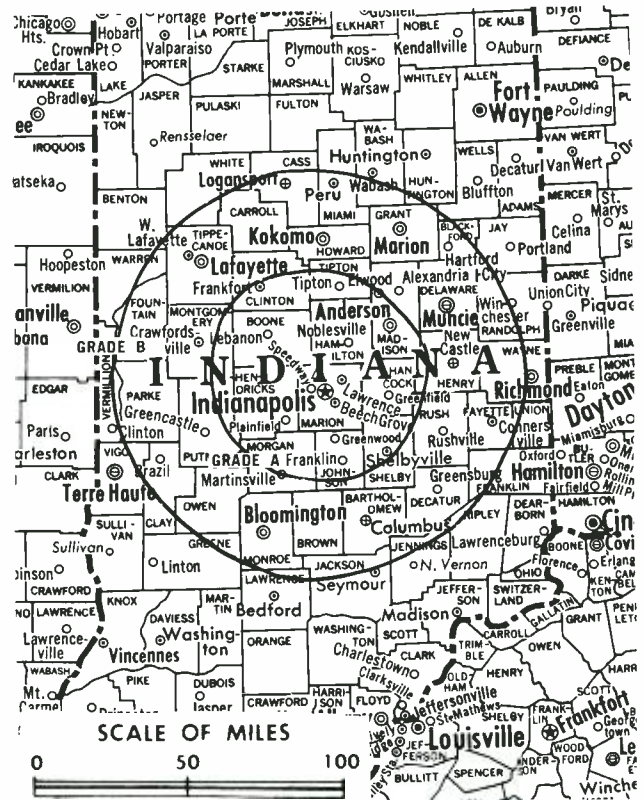
**Rates:** Not available.

**NETWORK BASE HOURLY RATE:** \$2300.

**City of License:** Indianapolis. **ADI:** Indianapolis. **Rank:** 24.

Total Households: © MSI Consumer Market Data as of 1/1/87. TV Homes, TV% and Circulation © 1987 Arbitron. County coverage based on Arbitron study.

Net Weekly Circulation	State County	Total Households	TV Households	%
<b>50% &amp; Over</b>	<b>INDIANA</b>			
	Bartholomew	24,300	23,900	98
	Benton	3,600	3,500	97
	Blackford	5,700	5,600	98
	Boone	13,900	13,700	99
	Brown	5,200	5,100	98
	Carroll	7,200	7,100	99
	Cass	14,700	14,400	98
	Clinton	11,500	11,300	98
	Decatur	8,300	8,100	98
	Delaware	44,100	43,500	99
	Fountain	6,700	6,600	99
	Grant	27,500	26,900	98
	Hamilton	33,300	32,900	99
	Hancock	16,000	15,800	99
	Hendricks	25,300	25,000	99
	Henry	18,500	18,200	98
	Howard	32,100	31,600	98
	Johnson	28,700	28,400	99
	Madison	48,500	47,900	99
Marion	295,100	290,800	99	
Miami	13,700	13,400	98	
Monroe	36,200	35,100	97	
Montgomery	13,300	13,100	98	



WRTV BMPCT-1529 Granted 12/29/53

© American Map Corp., 14244

Net Weekly Circulation	State County	Total Households	TV Households	%
<b>50% &amp; Over</b>	Morgan	18,800	18,500	98
	Owen	6,500	6,400	98
	Putnam	9,800	9,600	98
	Randolph	10,900	10,700	98
	Rush	6,500	6,400	98
	Shelby	14,300	14,100	99
	Tippecanoe	42,800	41,700	97
	Tipton	6,300	6,200	98
	Warren	3,000	2,900	97
	White	9,400	9,200	98

Net Weekly Circulation	State County	Total Households	TV Households	%
<b>Between 25-49%</b>	<b>INDIANA</b>			
	Clay	9,400	9,200	98
	Fayette	10,000	9,800	98
	Greene	12,300	12,000	98
	Jackson	13,700	13,500	99
	Jay	8,300	8,100	98
	Jennings	8,000	7,800	97
	Lawrence	16,300	16,000	98
Parke	6,100	6,000	98	
Wabash	12,500	12,200	98	
Wayne	27,100	26,600	98	

Net Weekly Circulation	State County	Total Households	TV Households	%
<b>Between 5-24%</b>	<b>ILLINOIS</b>			
	Edgar	8,500	8,300	98
	Vermilion	36,400	35,700	98
<b>INDIANA</b>	Pulaski	5,100	4,900	96
	Ripley	8,600	8,400	98
	Sullivan	8,200	8,000	98
	Union	2,400	2,300	96
	Vermillion	7,300	7,200	99
	Vigo	39,700	39,000	98

<b>Station Totals</b>	<b>1,101,600</b>	<b>1,082,600</b>	<b>98</b>
<b>Net Weekly Circulation (1987)</b>		<b>805,700</b>	
<b>Average Daily Circulation (1987)</b>		<b>456,900</b>	

# Indiana—Indianapolis

**WTHR**

Ch. 13

**Network Service:** NBC.

**Licensee:** VideoIndiana Inc., 1000 N. Meridian St., Indianapolis, IN 46204.

**Studio:** 1000 N. Meridian St., Indianapolis, IN 46204.

**Telephone:** 317-636-1313.

**Technical Facilities:** Channel No. 13 (210-216 MHz). Authorized power: 316-kw visual, 31.6-kw aural. Antenna: Circularly polarized, 980-ft. above av. terrain, 1040-ft. above ground, 1860-ft. above sea level.

Latitude 39° 55' 43"  
Longitude 86° 10' 55"

**Transmitter:** Ditch Rd. & 96th St.

**Multichannel TV Sound:** Stereo only.

**Satellite Earth Stations:** Harris, 8.8-meter; ADM, 6.1-meter; Harris, 6.1-meter; RCA Americom Ku-band; Harris, M/A-Com, Scientific-Atlanta receivers.

**News Services:** Accu-Weather, AP, CNN, NBC, NIWS, Sports News Satellite.

**Ownership:** WBNS-TV Inc. See Group Ownership of Television Stations.

**Began Operation:** October 30, 1957. Sale to present owner by Avco Bcstg. Corp. approved by FCC Aug. 11, 1975 (Digest, Vol. 15:13, 21).

**Represented (sales):** Blair Television.

**Represented (legal):** Crowell & Moring.

**Represented (engineering):** David Steel & Associates.

**Personnel:**

- GENE D'ANGELO, president.
- MICHAEL J. CORKEN, vice president & general manager.
- GERALD CARY, treasurer.
- WILLIAM ORR, vice president of engineering.
- WILLIAM C. HINEMAN, chief engineer.
- TOM ROSE, program director.
- ROBERT L. SHIVE, general sales manager.
- LARRY LEESE, national sales manager.
- MARLENE OLSEN, local sales manager.
- ROD PORTER, marketing manager.
- BOB CAMPBELL, news director.
- MARK DILLON, business manager.
- JIM WISSER, production manager.

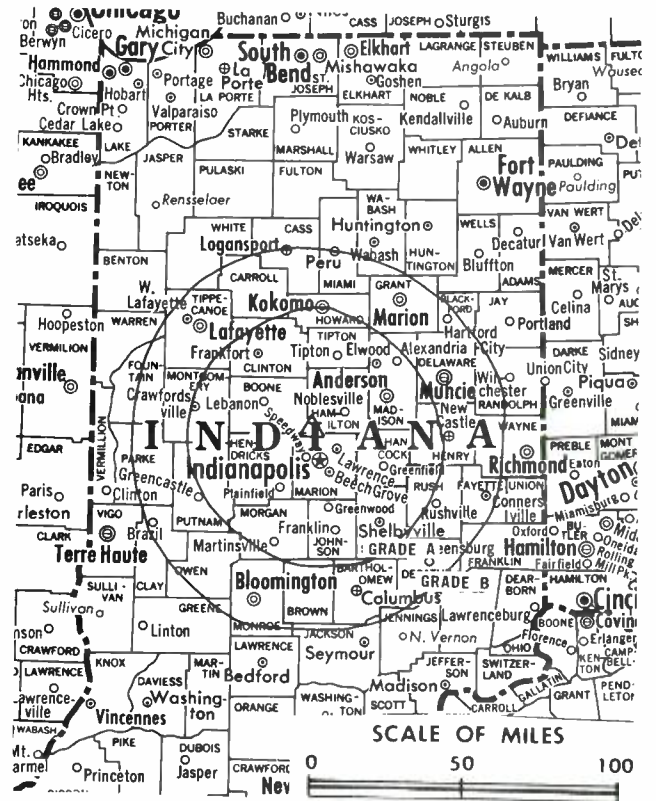
**Highest One Hour Rate:** \$15,000.

**NETWORK BASE HOURLY RATE:** \$2000.

**City of License:** Indianapolis. **ADI:** Indianapolis. **Rank:** 24.

Total Households: © MSI Consumer Market Data as of 1/1/87. TV Homes, TV% and Circulation © 1987 Arbitron. County coverage based on Arbitron study.

Net Weekly Circulation	State County	Total Households	TV Households	%
<b>50% &amp; Over</b>	<b>INDIANA</b>			
	Bartholomew	24,300	23,900	98
	Benton	3,600	3,500	97
	Blackford	5,700	5,600	98
	Boone	13,900	13,700	99
	Brown	5,200	5,100	98
	Carroll	7,200	7,100	99
	Cass	14,700	14,400	98
	Clinton	11,500	11,300	98
	Decatur	8,300	8,100	98
	Delaware	44,100	43,500	99
	Fountain	6,700	6,600	99
	Grant	27,500	26,900	98
	Hamilton	33,300	32,900	99
	Hancock	16,000	15,800	99
	Hendricks	25,300	25,000	99
	Henry	18,500	18,200	98
	Howard	32,100	31,600	98
	Johnson	28,700	28,400	99
Madison	48,500	47,900	99	



WTHR BMPCT—831103KR Granted 12/21/83 © American Map Corp., No. 14244

Net Weekly Circulation	State County	Total Households	TV Households	%
<b>50% &amp; Over</b>	Marion	295,100	290,800	99
	Miami	13,700	13,400	98
	Monroe	36,200	35,100	97
	Montgomery	13,300	13,100	98
	Morgan	18,800	18,500	98
	Owen	6,500	6,400	98
	Putnam	9,800	9,600	98
	Randolph	10,900	10,700	98
	Rush	6,500	6,400	98
	Shelby	14,300	14,100	99
	Tippecanoe	42,800	41,700	97
	Tipton	6,300	6,200	98
White	9,400	9,200	98	
<b>Between 25-49%</b>	<b>INDIANA</b>			
	Fayette	10,000	9,800	98
	Jackson	13,700	13,500	99
	Jay	8,300	8,100	98
	Lawrence	16,300	16,000	98
	Parke	6,100	6,000	98
Wabash	12,500	12,200	98	
Warren	3,000	2,900	97	
Wayne	27,100	26,600	98	
<b>Between 5-24%</b>	<b>INDIANA</b>			
	Clay	9,400	9,200	98
	Daviess	10,400	10,100	97
	Franklin	6,600	6,400	97
	Greene	12,300	12,000	98
	Jennings	8,000	7,800	97
	Newton	5,400	5,300	98
	Pulaski	5,100	4,900	96
	Ripley	8,600	8,400	98
Sullivan	8,200	8,000	98	
Vermillion	7,300	7,200	99	
<b>Station Totals</b>		<b>1,037,030</b>	<b>1,019,100</b>	<b>98</b>
<b>Net Weekly Circulation (1987)</b>			<b>796,600</b>	
<b>Average Daily Circulation (1987)</b>			<b>483,200</b>	

# Indiana—Indianapolis

**WXIN**

**Ch. 59**

**Network Service:** Fox.

**Licensee:** Atlin Communications Inc., 1440 N. Meridian St., Indianapolis, IN 46202.

**Studio:** 1440 N. Meridian St., Indianapolis, IN 46202.

**Telephone:** 317-632-5900.

**Technical Facilities:** Channel No. 59 (740-746 MHz). Authorized power: 2090-kw max. visual, 209-kw max. aural. Antenna: 992-ft. above av. terrain, 1014-ft. above ground, 1814-ft. above sea level.

Latitude 39° 53' 20"  
Longitude 86° 12' 07"

**Transmitter:** 2350 Westland Rd., Indianapolis.

**Multichannel TV Sound:** Stereo only.

**Satellite Earth Stations:** Harris, 6.1-meter C-band; Harris, 4.6-meter C-band; Harris receivers.

**News Service:** UPI.

**Ownership:** Outlet Communications Inc., 100%. See Group Ownership of Television Stations.

**Began Operation:** February 2, 1984. Sale to present owners by USA Communications approved by FCC Dec. 26, 1984.

**Represented (sales):** Katz Independent TV Sales.

**Represented (legal):** Sundlun, Sher & Singer.

**Personnel:**

JOSEPH YOUNG, vice president & general manager.  
RAY HUNT, general sales manager.  
DENNIS CHRISTINE JR., national sales manager.  
GEORGE BOGGS, program manager.

**Highest One Hour Rate:** \$8000.

**Highes 30 Sec. Rate:** \$1000.

**City of License:** Indianapolis. **ADI:** Indianapolis. **Rank:** 24.

Total Households: © MSI Consumer Market Data as of 1/1/87. TV Homes, TV% and Circulation © 1987 Arbitron. County coverage based on Arbitron study.

Net Weekly Circulation	State County	Total Households	TV Households	%
<b>50% &amp; Over</b>	<b>INDIANA</b>			
	Boone	13,900	13,700	99
	Hamilton	33,300	32,900	99
	Hancock	16,000	15,800	99
	Hendricks	25,300	25,000	99
	Madison	48,500	47,900	99
	Marion	295,100	290,800	99
	Morgan	18,800	18,500	98
	Shelby	14,300	14,100	99
	Tipton	6,300	6,200	98
<b>Between 25-49%</b>	<b>INDIANA</b>			
	Bartholomew	24,300	23,900	98
	Carroll	7,200	7,100	99
	Cass	14,700	14,400	98
	Clinton	11,500	11,300	98
Delaware	44,100	43,500	99	



Net Weekly Circulation	State County	Total Households	TV Households	%
<b>Between 25-49%</b>	<b>INDIANA</b>			
	Grant	27,500	26,900	98
	Henry	18,500	18,200	98
	Howard	32,100	31,600	98
	Johnson	28,700	28,400	99
	Lawrence	16,300	16,000	98
	Monroe	36,200	35,100	97
	Montgomery	13,300	13,100	98
	Rush	6,500	6,400	98
	Tiptecanoe	42,800	41,700	97
<b>Between 5-24%</b>	<b>INDIANA</b>			
	Benton	3,600	3,500	97
	Blackford	5,700	5,600	98
	Clay	9,400	9,200	98
	Decatur	8,300	8,100	98
	Fountain	6,700	6,600	99
	Jackson	13,700	13,500	99
	Jay	8,300	8,100	98
	Jennings	8,000	7,800	97
	Miami	13,700	13,400	98
	Owen	6,500	6,400	98
	Putnam	9,800	9,600	98
Randolph	10,900	10,700	98	
Wabash	12,500	12,200	98	
Warren	3,000	2,900	97	
White	9,400	9,200	98	
<b>Station Totals</b>		<b>924,700</b>	<b>909,300</b>	<b>98</b>
<b>Net Weekly Circulation (1987)</b>			<b>395,000</b>	
<b>Average Daily Circulation (1987)</b>			<b>156,000</b>	

# Indiana—Bloomington-Indianapolis

**WCLJ**

**Ch. 42**

**Network Service:** Trinity Bcstg. Network.

**Grantee:** Trinity Bcstg. of Indiana, RR 1, Box 516, Trafalgar, IN 46181.

**Studio:** RR 1, Trafalgar.

**Telephones:** 317-935-2390; 317-878-4288.

**Technical Facilities:** Channel No. 42 (638-644 MHz). Authorized power: 5000-kw max. visual, 500-kw max. aural. Antenna: 1040-ft. above av. terrain, 967-ft. above ground, 1827-ft. above sea level.

Latitude	39°	24'	12"
Longitude	86°	08'	50"

**Transmitter:** 0.8-mi. SE of junction of Hwys. 252 & 135, near Trafalgar.

**Ownership:** Trinity Broadcasting Network Inc. See Group Ownership of Television Stations.

**Began Operation:** August 27, 1987.

**Represented (legal):** May & Dunne.

**Represented (engineering):** Smith & Powstenko.

**Personnel:**

IRVIN G. THOMAS, general manager.  
 RICHARD BEMILLER, sales manager.  
 BEN MILLER, director of engineering.  
 CINDY TATUM, program director.  
 STAN HOLLON, promotion director.

**Rates:** Not available.

**Arbitron Data:** Not available.

**City of License:** Bloomington. **ADI:** Indianapolis. **Rank:** 24.



## BLACKBURN & COMPANY

I N C O R P O R A T E D

Media Brokers & Appraisers Since 1947

■ WASHINGTON, D.C. - (202) 331-9270	■ CHICAGO, IL - (312) 346-6660
■ ATLANTA, GA - (404) 892-4655	■ BEVERLY HILLS, CA - (213) 274-8151

# Indiana—Bloomington-Indianapolis

**WTTV**

Ch. 4

**Network Service:** None, independent.

**Licensee:** Tel-Am Holdings Inc., Debtor-in-Possession, 3490 Bluff Rd., Indianapolis, IN 46217.

**Studios:** 3490 Bluff Rd., Indianapolis, IN 46217; S. Highland & E. Davis, Bloomington, IN.

**Telephone:** 317-787-2211. **TWX:** 810-341-3177.

**Technical Facilities:** Channel No. 4 (66-72 MHz). Authorized power: 55-kw visual, 11-kw aural. Antenna: 1200-ft. above av. terrain, 1170-ft. above ground, 2038-ft. above sea level.

Latitude 39° 24' 26.5"  
Longitude 86° 08' 52.0"

**Transmitter:** Trafalgar, IN.

**Satellite Earth Stations:** Transmit/receive Harris, 8.8-meter C-band; transmit/receive Scientific-Atlanta, 4.6-meter Ku-band; Microdyne, 3.6-meter Ku-band; Harris & Scientific-Atlanta receivers.

**News Service:** UPI.

**Ownership:** Tel-Am Operations Inc. Dunmore Partners Ltd., 22.10%; DeSales Harrison, chmn., 11.10%; Elmer C. Snow, pres., 2.80%; Clyde Dutton, v.p., 1.68%; Bernard Souers, v.p., 0.56%; Jack Baker, v.p.-treas., 0.56%; Augustus Oliver, secy.; Harold Berry, 5.60%; others, 55.6%. Dunmore Partners Ltd. ownership: Edward G. Victor, gen. partner, 1.00%; Richard V. Sandler, gen. partner, 1.00%; Michael Milken, 39.80%; Peter Ackerman, 15.00%; Lowell Milken, 8.00%; Gary Winnick, 8.00%; Jeffrey Neuman, 6.00%; Warren Trepp, 5.00%; 20 others with less than 3.6% each, all ltd. partners.

**Began Operation:** November 11, 1949. Sale to present owner by Teleco Inc. approved by FCC Jan. 24, 1984. Sale by Sarkes Tarzian Inc. approved by FCC May 9, 1978 (Television Digest, Vol. 17:29).

**Represented (sales):** TeleRep Inc.

**Represented (legal):** Hogan & Hartson.

**Represented (engineering):** Jules Cohen & Associates.

**Personnel:**

ELMER C. SNOW, president & general manager.  
CLYDE V. DUTTON, senior vice president & general sales manager.  
BERNARD J. SOUERS, vice president, sales.  
MICHAEL S. DAVIS, vice president, programming.  
TOM WEBER, director of engineering.  
PAUL BOHRER, chief engineer.  
JIM LOCKWOOD, news director.  
PEGGY McCLELLAND, production manager.  
CHUCK MARLOWE, sports director.  
CHUCK WORKMAN, public affairs director.  
JIM HAIR, operations manager.  
DICK BLAIR, manager of Bloomington operations.  
DOUG HOUSEMEYER, promotion & marketing director.  
STEVE MYERS, controller.

**Rates:** Not available.

**City of License:** Bloomington. **ADI:** Indianapolis. **Rank:** 24.

Total Households: © MSI Consumer Market Data as of 1/1/87. TV Homes, TV% and Circulation © 1987 Arbitron. County coverage based on Arbitron study.

Net Weekly Circulation	State County	Total Households	TV Households	%
<b>50% &amp; Over</b>	<b>INDIANA</b>			
	Bartholomew	24,300	23,900	98
	Boone	13,900	13,700	99
	Brown	5,200	5,100	98
	Clay	9,400	9,200	98



WTTV BPCT-5061 Granted 11/14/77

© American Map Corp., 14244

Net Weekly Circulation	State County	Total Households	TV Households	%
<b>50% &amp; Over</b>	Clinton	11,500	11,300	98
	Daviess	10,400	10,100	97
	Decatur	8,300	8,100	98
	Delaware	44,100	43,500	99
	Fayette	10,000	9,800	98
	Greene	12,300	12,000	98
	Hamilton	33,300	32,900	99
	Hancock	16,000	15,800	99
	Hendricks	25,300	25,000	99
	Henry	18,500	18,200	98
	Howard	32,100	31,600	98
	Jackson	13,700	13,500	99
	Jefferson	10,800	10,600	98
	Jennings	8,000	7,800	97
	Johnson	28,700	28,400	99
	Lawrence	16,300	16,000	98
	Madison	48,500	47,900	99
	Marion	295,100	290,800	99
	Martin	3,900	3,800	97
	Monroe	36,200	35,100	97
Montgomery	13,300	13,100	98	
Morgan	18,800	18,500	98	
Orange	6,900	6,700	97	
Owen	6,500	6,400	98	
Parke	6,100	6,000	98	
Putnam	9,800	9,600	98	
Rush	6,500	6,400	98	
Shelby	14,300	14,100	99	
Vermillion	7,300	7,200	99	
Wayne	27,100	26,600	98	

(Continued on page A-412)

<b>Station Totals</b>	<b>1,872,300</b>	<b>1,841,500</b>	<b>98</b>
<b>Net Weekly Circulation (1987)</b>		<b>805,900</b>	
<b>Average Daily Circulation (1987)</b>		<b>319,100</b>	



# Indiana—Lafayette-Kokomo

WLFI-TV

Ch. 18



**Network Service:** CBS.

**Licensee:** WLFI-TV Inc., 2605 Yeager Rd., West Lafayette, IN 47906.

**Studio:** 2605 Yeager Rd., West Lafayette, IN 47906.

**Mailing Address:** Box 7018, Lafayette, IN 47903.

**Telephone:** 317-463-1800.

**Technical Facilities:** Channel No. 18 (494-500 MHz). Authorized power: 1490-kw max. & 631-kw horizontal visual, 298-kw max. & 126-kw horizontal aural. Antenna: 780-ft. above av. terrain, 783-ft. above ground, 1553-ft. above sea level.

Latitude 40° 23' 20"  
 Longitude 86° 36' 46"

**Transmitter:** 600 West Rd., Ross Twp., IN.

**Satellite Earth Stations:** Andrew, 10-meter C-band; Scientific-Atlanta, 7.2-meter C-band; RCA, 3-meter Ku-band; Scientific-Atlanta receivers.

**News Services:** AP, UPI.

**Ownership:** Blade Communications Inc., 100%. See Group Ownership of Television Stations.

**Began Operation:** May 8, 1953 on Ch. 59. Transfer of TV and WASK(AM) to Rosenthal group from founder O. E. Richardson approved Feb. 20, 1957 by FCC (*Television Digest*, Vol. 13:4, 8). Sold to Sarks Tarzian as Ch. 59, but left the air May 15, 1959 while sale was pending. Sale to Sarks Tarzian by Henry Rosenthal and associates approved June 17, 1959; resumed operation on Ch. 18 Nov. 15, 1959 (Vol. 15:19, 20, 25, 46). Sale to RJN Bcstg. Inc. (Richard F. Shively) by Sarks Tarzian Inc. approved Nov. 3, 1967. Sale to present owner by RJN Bcstg. approved by FCC Sept. 13, 1979.

**Represented (sales):** Katz Television.

**Represented (legal):** Dow, Lohnes & Albertson.

**Represented (engineering):** Jules Cohen & Associates.

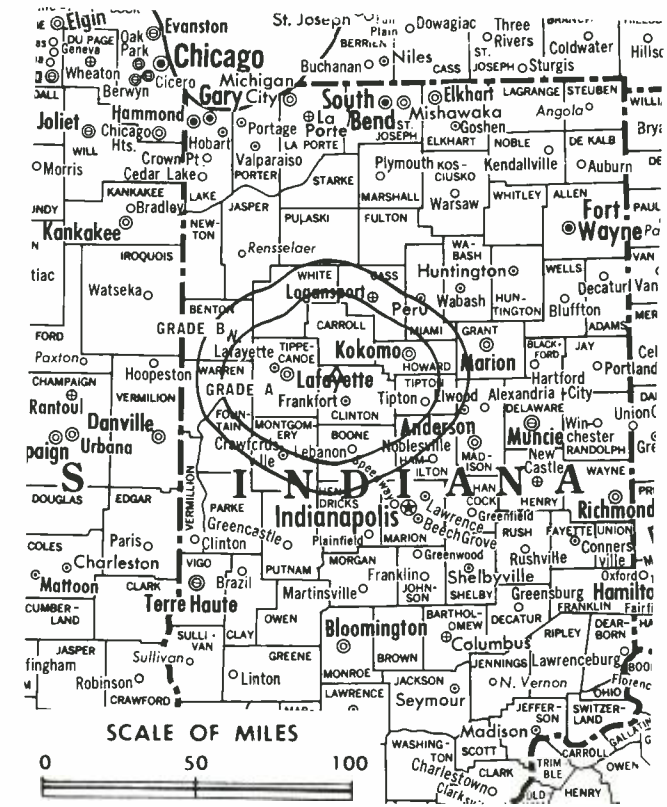
**Personnel:**

ROBERT FORD, general manager.  
 TOM COMBS, sales manager.  
 MIKE PIGGOTT, news director.  
 KEN GARDNER, director of operations & engineering.

**Highest One Hour Rate:** \$900.

**Highest 30 Sec. Rate (June 19, 1987):** \$425.

**NETWORK BASE HOURLY RATE:** \$245.



WLFI-TV BMPCT-7447 Granted 3/15/73

© American Map Corp., 14244

**City of License:** Lafayette. **ADI:** Lafayette, IN. **Rank:** 193.

Total Households: © MSI Consumer Market Data as of 1/1/87. TV Homes, TV% and Circulation © 1987 Arbitron. County coverage based on Arbitron study.

Net Weekly Circulation	State County	Total Households	TV Households	%
<b>50% &amp; Over</b>	<b>INDIANA</b>			
	Benton	3,600	3,500	97
	Carroll	7,200	7,100	99
	Cass	14,700	14,400	98
	Newton	5,400	5,300	98
	Tippecanoe	42,800	41,700	97
<b>Between 25-49%</b>	<b>INDIANA</b>			
	Clinton	11,500	11,300	98
	Fountain	6,700	6,600	99
	Howard	32,100	31,600	98
	Miami	13,700	13,400	98
<b>Between 5-24%</b>	<b>INDIANA</b>			
	Boone	13,900	13,700	99
	Fulton	7,500	7,400	99
	Grant	27,500	26,900	98
	Pulaski	5,100	4,900	96
Tipton	6,300	6,200	98	
Wabash	12,500	12,200	98	
<b>Station Totals</b>		<b>236,200</b>	<b>231,400</b>	<b>97</b>
<b>Net Weekly Circulation (1987)</b>				<b>103,200</b>
<b>Average Daily Circulation (1987)</b>				<b>52,400</b>

# Indiana—Richmond

**WKOI**

**Ch. 43**

**Network Service:** Trinity Bcstg. Network.

**Licensee:** Trinity Bcstg. of Indiana Inc., Box 1057, Richmond, IN 47375.

**Studio:** 1702 S. 9th St., Richmond, IN 47374.

**Mailing Address:** Box 1057, Richmond, IN 47375.

**Telephone:** 317-935-2390.

**Technical Facilities:** Channel No. 43 (644-650 MHz). Authorized power: 2296.2-kw visual, 229.6-kw aural. Antenna: 990-ft. above av. terrain, 1003-ft. above ground, 1903-ft. above sea level.

Latitude 39° 30' 44"  
Longitude 84° 38' 09"

**Transmitter:** Rte. 73, Collinsville.

**Satellite Earth Station:** Scientific-Atlanta, 5-meter C-band; Scientific-Atlanta receivers.

**Ownership:** Trinity Broadcasting Network Inc., a non-profit corp. See Group Ownership of Television Stations.

**Began Operation:** May 11, 1982.

**Represented (legal):** May & Dunne.

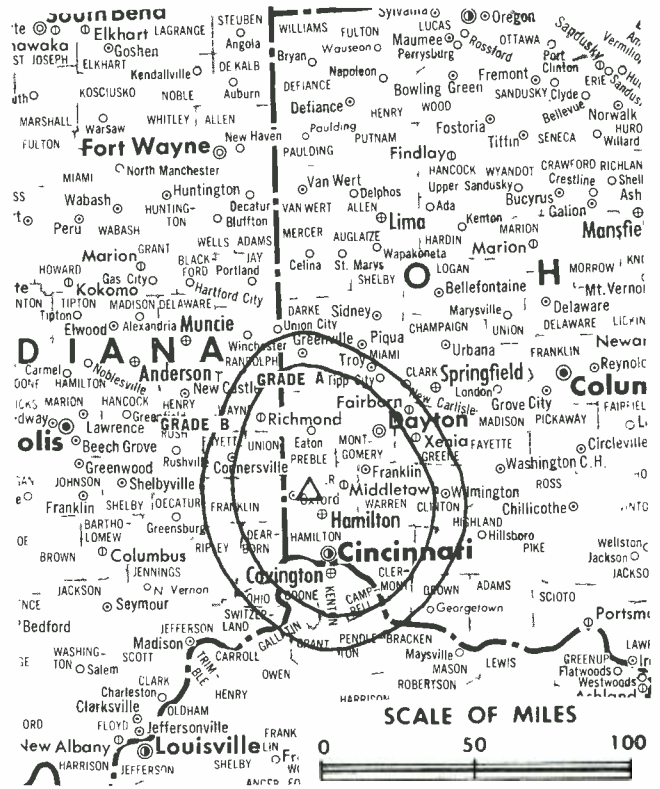
**Personnel:**  
MARY L. LAIRD, supervisor of station operations.  
JOE HOYER, production manager.  
MERLE C. RUMMELL, chief engineer.

**Rates:** Not available.

**City of License:** Richmond. **ADI:** Dayton. **Rank:** 48.

Total Households: © MSI Consumer Market Data as of 1/1/87. TV Homes, TV% and Circulation © 1987 Arbitron. County coverage based on Arbitron study.

Net Weekly Circulation	State County	Total Households	TV Households	%
Between 5-24%	<b>INDIANA</b>			
	Randolph	10,900	10,700	98
	Rush	6,500	6,400	98
	Wayne	27,100	26,600	98



WKOI BPCT-5228 Granted 5/19/80 © American Map Corp., 14244

Net Weekly Circulation	State County	Total Households	TV Households	%
Between 5-24%	<b>KENTUCKY</b>			
	Carroll	3,500	3,500	100
	<b>OHIO</b>			
	Preble	14,400	14,200	99
<b>Station Totals</b>		<b>62,400</b>	<b>61,400</b>	<b>98</b>
<b>Net Weekly Circulation (1987)</b>			<b>28,800</b>	
<b>Average Daily Circulation (1987)</b>			<b>11,200</b>	

# Indiana—South Bend

## WHME-TV

Ch. 46

**Network Service:** None, independent.

**Licensee:** Lester Sumrall Evangelistic Association Inc., Box 12, South Bend, IN 46624.

**Studio:** 61300 S. Ironwood Rd., South Bend, IN 46614.

**Telephone:** 219-291-8200.

**Technical Facilities:** Channel No. 46 (662-668 MHz). Authorized power: 891-kw visual, 178-kw aural. Antenna: 1000-ft. above av. terrain, 982-ft. above ground, 1828-ft. above sea level.

Latitude 41° 35' 43"  
Longitude 86° 09' 38"

**Transmitter:** Intersection of Fern & Roosevelt Rds.

**Map Note:** Contours calculated by revised Sec. 73.699 of FCC Rules not available.

**Satellite Earth Stations:** Transmit/receive Harris, 9.2-meter & Microdyne, 9.2-meter; Harris, Microdyne receivers.

**News Service:** UPI.

**Ownership:** LeSea Broadcasting Co., a non-stock, non-profit organization. See Group Ownership of Television Stations.

**Began Operation:** July 25, 1974. Left air April 6, 1976. Sale to present owner approved by FCC June 10, 1977. Resumed operation Sept. 10, 1977 (Television Digest, Vol. 17:38).

**Represented (engineering):** E. Harold Munn Jr. & Associates Inc.

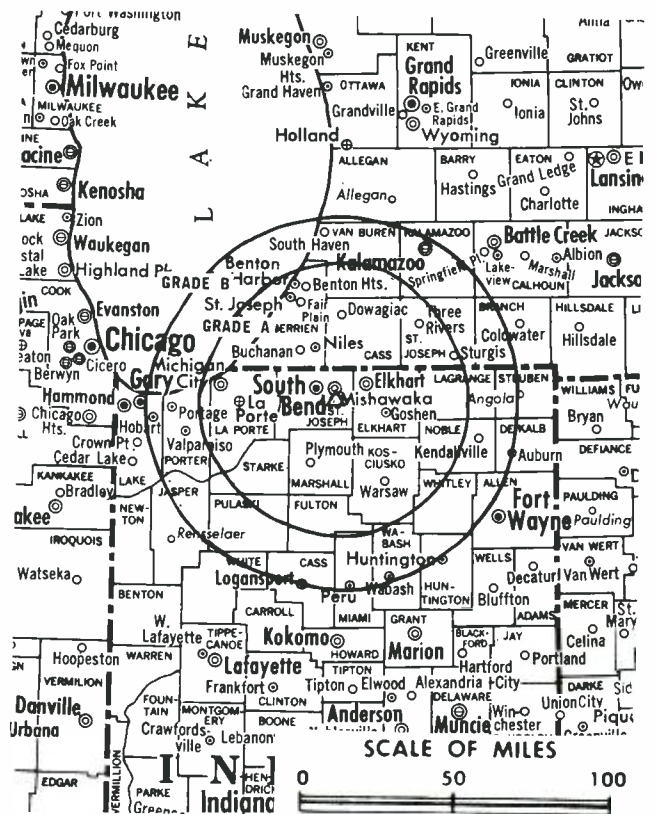
**Personnel:**  
LESTER SUMRALL, president.  
PETE SUMRALL, general manager.

**Highest 30 Sec. Rate:** \$50.

**City of License:** South Bend. **ADI:** South Bend-Elkhart. **Rank:** 84.

Total Households: © MSI Consumer Market Data as of 1/1/87. TV Homes, TV% and Circulation © 1987 Arbitron. County coverage based on Arbitron study.

Net Weekly Circulation	State County	Total Households	TV Households	%
<b>Between 25-49%</b>	<b>INDIANA</b>			
	Elkhart	52,500	51,300	98
	Fulton	7,500	7,400	99
	Kosciusko	23,700	23,200	98
	Lagrange	8,800	8,400	95
	Marshall	14,900	14,600	98
	St Joseph	87,700	86,500	99
Starke	8,000	7,800	98	



WHME-TV BNPCT-7479 Granted 7/25/73

© American Map Corp., 14244

Net Weekly Circulation	State County	Total Households	TV Households	%	
<b>Between 25-49%</b>	<b>MICHIGAN</b>				
	Cass	17,900	17,600	98	
	<b>Between 5-24%</b>	<b>INDIANA</b>			
		Cass	14,700	14,400	98
		De Kalb	11,800	11,700	99
		Huntington	13,400	13,200	99
		La Porte	37,400	36,900	99
Noble		13,400	13,100	98	
Pulaski		5,100	4,900	96	
Steuben	9,900	9,700	98		
Wabash	12,500	12,200	98		
Whitley	9,500	9,400	99		
<b>MICHIGAN</b>	Berrien	60,600	59,500	98	
	Branch	14,500	14,300	99	
	St Joseph	21,200	20,900	99	
	Van Buren	25,300	25,000	99	
<b>Station Totals</b>		<b>470,300</b>	<b>462,000</b>	<b>98</b>	
<b>Net Weekly Circulation (1987)</b>				<b>99,700</b>	
<b>Average Daily Circulation (1987)</b>				<b>34,700</b>	

# Indiana—South Bend

## WNDU-TV

Ch. 16

**Network Service:** NBC.

**Licensee:** Michiana Telecasting Corp., Box 1616, South Bend, IN 46634.

**Studio:** 54516 Business U.S. 31 N, South Bend, IN 46637.

**Mailing Address:** Box 1616, South Bend, IN 46634.

**Telephone:** 219-239-1616.

**Technical Facilities:** Channel No. 16 (482-488 MHz). Authorized power: 3770-kw max. & 1955-kw horizontal visual, 754-kw max. & 390-kw horizontal aural. Antenna: 1069-ft. above av. terrain, 1068-ft. above ground, 1913-ft. above sea level.

Latitude 41° 36' 20.0"  
Longitude 86° 12' 44.5"

**Transmitter:** Ironwood & Kern Rds.

**Multichannel TV Sound:** Stereo only.

**Satellite Earth Stations:** Transmit/receive 2 Satcom Technologies, 9.2-meter C-band; transmit/receive Andrew, 2.4-meter Ku-band; Scientific-Atlanta, 4-meter Ku-band; Gardiner, M/A-Com, Scientific-Atlanta, Standard Communications receivers.

**AM Affiliate:** WNDU, 1-kw, 1490 kHz (ABC).

**FM Affiliate:** WNDU-FM, 12-kw, 92.9 MHz (No. 225), 880-ft.

**News Services:** AP, Group W Newsfeed, NBC.

**Ownership:** Michiana Telecasting Corp., 100%. Rev. E. William Beauchamp, C.S.C., secy.-treas.

**Began Operation:** July 15, 1955.

**Represented (sales):** Adam Young Inc.

**Represented (legal):** Dempsey & Koplovitz.

**Represented (engineering):** A. D. Ring & Associates.

**Personnel:**

- BAZIL O'HAGAN, president & general manager.
- HARRY KEVORKIAN, vice president, education & administration.
- MICHAEL LEYES, general sales manager.
- PAT BARTH, local sales manager.
- KAREN CROAKE-HEISLER, program director.
- DENNIS MAJEWSKI, production manager.
- GREGORY J. GICZI, operations manager.
- MELISSA NEILMAN, promotion manager.
- MIKE COLLINS, director of news & sports.
- RUSS SUMMERVILLE, chief engineer.

**Highest One Hour Rate:** \$3200.

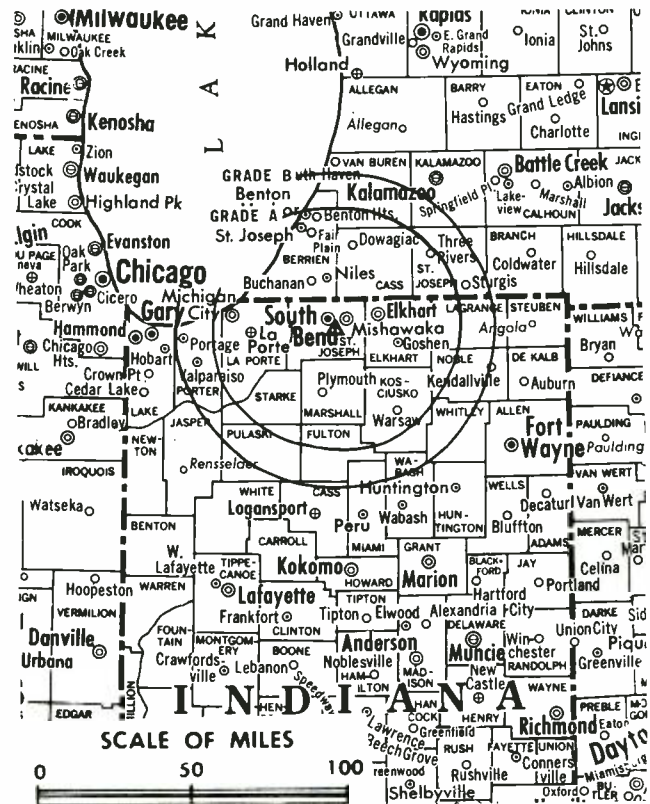
**Highest 30 Sec. Rate (July 1, 1987):** \$1300.

**NETWORK BASE HOURLY RATE:** \$1000.

**City of License:** South Bend. **ADI:** South Bend-Elkhart. **Rank:** 84.

Total Households: © MSI Consumer Market Data as of 1/1/87. TV Homes, TV% and Circulation © 1987 Arbitron. County coverage based on Arbitron study.

Net Weekly Circulation	State County	Total Households	TV Households	%
50% & Over	INDIANA			
	Cass	14,700	14,400	98
	Elkhart	52,500	51,300	98
	Fulton	7,500	7,400	99



WNDU-TV BPCT-4222 Granted 12/10/69

© American Map Corp., 14244

Net Weekly Circulation	State County	Total Households	TV Households	%
50% & Over	Kosciusko	23,700	23,200	98
	Lagrange	8,800	8,400	95
	Marshall	14,900	14,600	98
	Miami	13,700	13,400	98
	Pulaski	5,100	4,900	96
	St Joseph	87,700	86,500	99
	Starke	8,000	7,800	98
Between 25-49%	MICHIGAN			
	Berrien	60,600	59,500	98
	Cass	17,900	17,600	98
	St Joseph	21,200	20,900	99
	INDIANA			
La Porte	37,400	36,900	99	
Noble	13,400	13,100	98	
Steuben	9,900	9,700	98	
Wabash	12,500	12,200	98	
White	9,400	9,200	98	
Between 5-24%	MICHIGAN			
	Branch	14,500	14,300	99
	INDIANA			
	Carroll	7,200	7,100	99
	De Kalb	11,800	11,700	99
Jasper	9,200	9,000	98	
Porter	44,900	44,300	99	
Whitley	9,500	9,400	99	
MICHIGAN				
Van Buren	25,300	25,000	99	
<b>Station Totals</b>		<b>541,300</b>	<b>531,800</b>	<b>98</b>
<b>Net Weekly Circulation (1987)</b>			<b>338,500</b>	
<b>Average Daily Circulation (1987)</b>			<b>206,200</b>	

# Indiana—South Bend

## WSBT-TV

Ch. 22

**Network Service:** CBS.

**Licensee:** WSBT Inc., 300 W. Jefferson Blvd., South Bend, IN 46601.

**Studio:** 300 W. Jefferson Blvd., South Bend, IN 46601.

**Telephone:** 219-233-3141. **TWX:** 810-299-2500.

**Technical Facilities:** Channel No. 22 (518-524 MHz). Authorized power: 2175-kw max. & 586.53-kw horizontal visual, 435-kw max. & 117.3-kw horizontal aural. Antenna: 1070-ft. above av. terrain, 1048-ft. above ground, 1917.5-ft. above sea level.

Latitude 41° 37' 00"  
Longitude 86° 13' 01"

**Transmitter:** 60351 Ironwood Rd.

**Satellite Earth Stations:** 4 in operation; Harris, 6.1-meter; AFC, Harris, Scientific-Atlanta receivers.

**AM Affiliate:** WSBT, 5-kw, 960 kHz (CBS).

**FM Affiliate:** WNSN, 9.4-kw, 101.5 MHz (No. 268), 967-ft.

**News Services:** AP, CBS, NIWS.

**Ownership:** Schurz Communications Inc. See Group Ownership of Television Stations.

**Began Operation:** December 21, 1952.

**Represented (sales):** Katz Television.

**Represented (legal):** Hogan & Hartson.

**Represented (engineering):** David Steel & Associates.

### Personnel:

E. BERRY SMITH, president & general manager.  
NORBERT J. GASSENSMITH, vice president, program director & film buyer.  
JAMES D. FREEMAN, vice president & assistant general manager.  
JERRY BLECK, vice president & national sales manager.  
SHARON SCUZZO, local sales manager.  
KENNETH BIGGINS, business manager.  
RODERICK S. JOHNSON, community affairs director.  
ROBERT W. BELL, chief engineer.  
ROBERT B. WILLIAMS, promotion manager.  
LARRY L. SMITH, news director.  
JULIUS DECOCQ, production manager.

**Highest One Hour Rate:** \$3000.

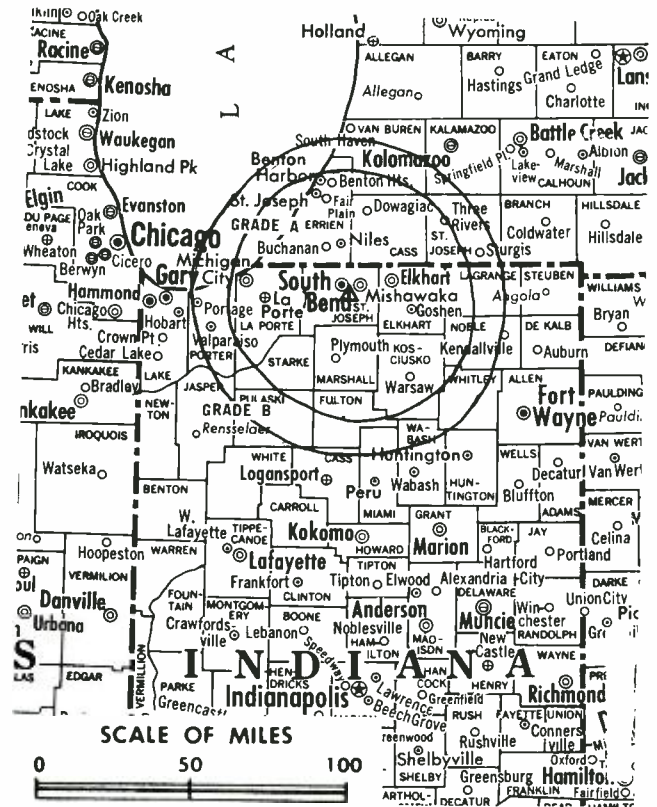
**Highest 30 Sec. Rate:** \$800.

**NETWORK BASE HOURLY RATE:** \$940.

**City of License:** South Bend. **ADI:** South Bend-Elkhart. **Rank:** 84.

Total Households: © MSI Consumer Market Data as of 1/1/87. TV Homes, TV% and Circulation © 1987 Arbitron. County coverage based on Arbitron study.

Net Weekly Circulation	State County	Total Households	TV Households	%
<b>50% &amp; Over</b>	INDIANA			
	Elkhart	52,500	51,300	98
	Fulton	7,500	7,400	99
	Kosciusko	23,700	23,200	98
	Lagrange	8,800	8,400	95



WSBT-TV BPCT-3748 Granted 8/17/66

© American Map Corp., 14244

Net Weekly Circulation	State County	Total Households	TV Households	%
<b>50% &amp; Over</b>	MARSHALL	14,900	14,600	98
	PULASKI	5,100	4,900	96
	ST. JOSEPH	87,700	86,500	99
	STARKE	8,000	7,800	98
	MICHIGAN			
Berrien	60,600	59,500	98	
Cass	17,900	17,600	98	
St. Joseph	21,200	20,900	99	
<b>Between 25-49%</b>	INDIANA			
	La Porte	37,400	36,900	99
	Miami	13,700	13,400	98
Noble	13,400	13,100	98	
<b>Between 5-24%</b>	INDIANA			
	Cass	14,700	14,400	98
	Porter	44,900	44,300	99
	Stauben	9,900	9,700	98
	Wabash	12,500	12,200	98
	White	9,400	9,200	98
	Whitley	9,500	9,400	99
	MICHIGAN			
	Branch	14,500	14,300	99
	Kalamazoo	79,800	78,700	99
Van Buren	25,300	25,000	99	
<b>Station Totals</b>		<b>592,900</b>	<b>582,700</b>	<b>98</b>
<b>Net Weekly Circulation (1987)</b>			<b>319,400</b>	
<b>Average Daily Circulation (1987)</b>			<b>188,000</b>	

# Indiana—Elkhart-South Bend

**WSJV**

Ch. 28

**Network Service:** ABC.

**Licensee:** WSJV-TV Inc., 58096 County Rd. 7 South, Elkhart, IN 46517.

**Studio:** 58096 County Rd. 7 South, Elkhart, IN 46517.

**Mailing Address:** Box 1646, Elkhart, IN 46515.

**Telephones:** 219-293-8616, Elkhart; 219-674-5106, South Bend.

**TWX:** 497-1504.

**Technical Facilities:** Channel No. 28 (554-560 MHz). Authorized power: 1510-kw max. & 410-kw horizontal visual, 274-kw max. & 75-kw horizontal aural. Antenna: 1090-ft. above av. terrain, 1044-ft. above ground, 1914-ft. above sea level.

Latitude 41° 36' 58"  
Longitude 86° 11' 38"

**Transmitter:** Grass Rd., 3-mi. SW of Mishawaka, IN.

**Multichannel TV Sound:** Stereo only.

**Satellite Earth Stations:** Andrew, 7.5-meter C-band; ADM, 5-meter; Andrew, 4.5-meter C-band; RCA, 3.0-meter C-band; ADM, 3-meter; Pinzone receivers.

**News Services:** AP, ABC.

**Ownership:** Quincy Broadcasting Co., 100%. See Group Ownership of Television Stations.

**Began Operation:** March 15, 1954. Sale to present owner by Truth Publishing Co. (John F. Dille Jr., et al.) approved by FCC March 31, 1975.

**Represented (sales):** Blair Television.

**Represented (legal):** Wilkinson, Barker, Knauer & Quinn.

**Represented (engineering):** Lohnes & Culver.

**Personnel:**

DON E. FULLER, vice president & general manager.  
JOHN HART, general sales manager.  
MARTHA SIMS, program director.  
TERRY DAY, chief engineer.  
PAM YODER, computer operations manager.  
KEVIN SARGENT, operations manager.  
MORRIE GOODMAN, news director.  
PAM LAMB, promotion/public affairs director.

**Highest One Hour Rate:** \$3600.

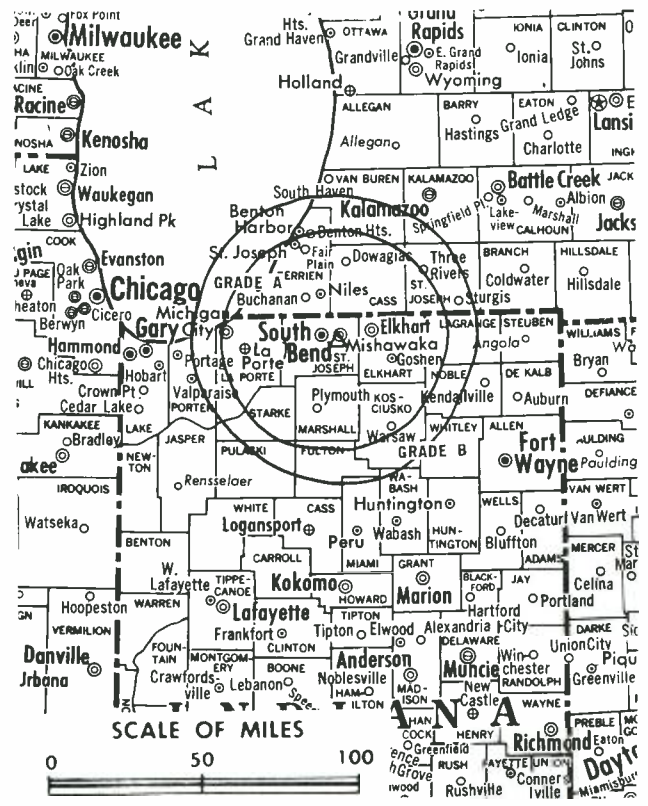
**Highest 30 Sec. Rate (July 1, 1987):** \$800.

**NETWORK BASE HOURLY RATE:** \$700.

**City of License:** Elkhart. **ADI:** South Bend-Elkhart. **Rank:** 84.

Total Households: © MSI Consumer Market Data as of 1/1/87. TV Homes, TV% and Circulation © 1987 Arbitron. County coverage based on Arbitron study.

Net Weekly Circulation	State County	Total Households	TV Households	%
<b>50% &amp; Over</b>	<b>INDIANA</b>			
	Elkhart	52,500	51,300	98
	Fulton	7,500	7,400	99
	Kosciusko	23,700	23,200	98
	Lagrange	8,800	8,400	95



WSJV BPCT-4494 Granted 5/17/72

© American Map Corp., 14244

Net Weekly Circulation	State County	Total Households	TV Households	%
<b>50% &amp; Over</b>	<b>MICHIGAN</b>			
	Marshall	14,900	14,600	98
	St Joseph	87,700	86,500	99
	Starke	8,000	7,800	98
	<b>INDIANA</b>			
<b>Between 25-49%</b>	La Porte	37,400	36,900	99
	Noble	13,400	13,100	98
	Pulaski	5,100	4,900	96
	<b>INDIANA</b>			
	<b>Between 5-24%</b>	Cass	14,700	14,400
De Kalb		11,800	11,700	99
Miami		13,700	13,400	98
Porter		44,900	44,300	99
Steuben		9,900	9,700	98
Wabash		12,500	12,200	98
White		9,400	9,200	98
Whitley		9,500	9,400	99
<b>MICHIGAN</b>				
Branch		14,500	14,300	99
Van Buren	25,300	25,000	99	
<b>Station Totals</b>		<b>524,900</b>	<b>515,700</b>	<b>98</b>
<b>Net Weekly Circulation (1987)</b>				<b>286,800</b>
<b>Average Daily Circulation (1987)</b>				<b>153,400</b>

# Indiana—Terre Haute

## WBAK-TV

Ch. 38

Network Service: ABC.

Licensee: Terre Haute Independent Bcstrs. Inc., Box 719, Terre Haute, IN 47808.

Studio: 138 Poplar St., Terre Haute, IN 47807

Mailing Address: Box 719, Terre Haute, IN 47808.

Telephone: 812-238-1515. TWX: 810-356-2131.

Technical Facilities: Channel No. 38 (614-620 MHz). Authorized power: 2140-kw visual, 214-kw aural. Antenna: 980-ft. above av. terrain, 1004-ft. above ground, 1549-ft. above sea level.

Latitude 39° 13' 58"  
Longitude 87° 23' 49"

Transmitter: W side of Hwy. 41, 1.3-mi. SW of Farmersburg, IN.

Satellite Earth Stations: ADM, 4.2-meter C-band; AFC, 3.7-meter Ku-band; ADM receivers.

News Services: ABC, AP.

Ownership: Bahakel Communications Ltd., 100%. See Group Ownership of Television Stations.

Began Operation: April 3, 1973. Sale to present owner by John M. House, et al., approved by FCC Feb. 28, 1977.

### Personnel:

CY N. BAHAKEL, president.  
TOM LAWRENCE, general manager.  
DAVID PIERCE, chief engineer.

Highest One Hour Rate: \$2000.

Highest 30 Sec. Rate: \$365.

NETWORK BASE HOURLY RATE: \$175.

City of License: Terre Haute. ADI: Terre Haute. Rank: 127.

Total Households: © MSI Consumer Market Data as of 1/1/87. TV Homes, TV% and Circulation © 1987 Arbitron. County coverage based on Arbitron study.

Net Weekly Circulation	State County	Total Households	TV Households	%
<b>50% &amp; Over</b>	<b>ILLINOIS</b>			
	Clark	6,700	6,500	97
	Crawford	8,400	8,200	98
	Edgar	8,500	8,300	98
	<b>INDIANA</b>			
	Clay	9,400	9,200	98
	Knox	16,000	15,700	98
Sullivan	8,200	8,000	98	
Vermillion	7,300	7,200	99	
Vigo	39,700	39,000	98	
<b>Between 25-49%</b>	<b>ILLINOIS</b>			
	Coles	19,700	19,300	98



WBAK-TV BPCT-830207KE Granted 2/28/83

© American Map Corp., No. 14244

Net Weekly Circulation	State County	Total Households	TV Households	%
<b>Between 25-49%</b>	Cumberland	4,500	4,400	98
	Jasper	4,400	4,200	97
	Lawrence	6,900	6,700	97
	Richland	7,200	7,000	97
	<b>INDIANA</b>			
Daviess	10,400	10,100	97	
Greene	12,300	12,000	98	
Martin	3,900	3,800	97	
Owen	6,500	6,400	98	
Parke	6,100	6,000	98	
<b>Between 5-24%</b>	<b>ILLINOIS</b>			
	Clay	6,300	6,000	95
	Effingham	12,300	11,800	96
	<b>INDIANA</b>			
	Dubois	12,700	12,300	97
Fountain	6,700	6,600	99	
Pike	5,400	5,200	96	
Putnam	9,800	9,600	98	
<b>Station Totals</b>		<b>239,300</b>	<b>233,500</b>	<b>97</b>
<b>Net Weekly Circulation (1987)</b>				<b>105,600</b>
<b>Average Daily Circulation (1987)</b>				<b>43,900</b>

# Indiana—Terre Haute

## WTHI-TV

Ch. 10

**Network Service:** CBS.

**Licensee:** Wabash Valley Bcstg. Corp., 918 Ohio St., Terre Haute, IN 47808.

**Studio:** 918 Ohio St., Terre Haute, IN 47808.

**Telephone:** 812-232-9481. **TWX:** 810-356-2137.

**Technical Facilities:** Channel No. 10 (192-198 MHz). Authorized power: 316-kw visual, 31.6-kw aural. Antenna: 960-ft. above av. terrain, 993-ft. above ground, 1549-ft. above sea level.

Latitude 39° 14' 36"  
Longitude 87° 23' 07"

**Transmitter:** E of U.S. 41, 0.34-mi. S of Farmersburg, IN.

**Multichannel TV Sound:** Stereo only.

**Satellite Earth Stations:** ADM, 6.1-meter; Scientific-Atlanta receivers.

**AM Affiliate:** WTHI, 5-kw (1-kw night), 1480 kHz (CBS).

**FM Affiliate:** WTHI-FM, 50-kw, 99.9 MHz (No. 260), 500-ft.

**News Services:** AP, CBS, Group W Newsfeed, UPI.

**Ownership:** Wabash Valley Broadcasting Corp., 100%. See Group Ownership of Television Stations.

**Began Operation:** July 22, 1954.

**Represented (sales):** Katz Television.

**Represented (legal):** Haley, Bader & Potts.

**Represented (engineering):** Cohen & Dippell.

### Personnel:

DAVID BAILEY, vice president & general manager.  
PHIL JOHNSON, general sales manager.  
LOU FROEB, personnel & public relations director.  
RUTH BAKER, program director.

**Highest One Hour Rate:** \$2000.

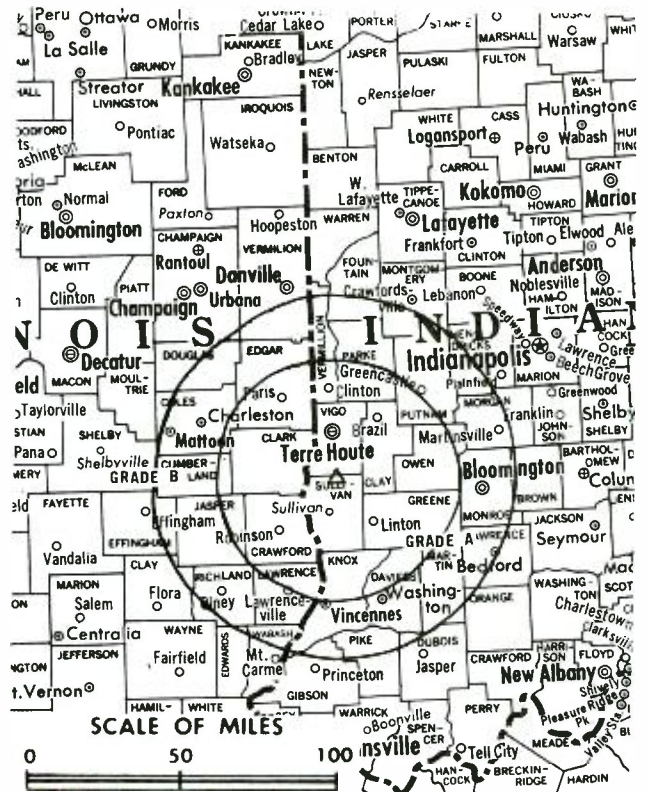
**Highest 30 Sec. Rate (June 23, 1987):** \$500.

**NETWORK BASE HOURLY RATE:** \$1574.

**City of License:** Terre Haute. **ADI:** Terre Haute. **Rank:** 127.

Total Households: © MSI Consumer Market Data as of 1/1/87. TV Homes, TV% and Circulation © 1987 Arbitron. County coverage based on Arbitron study.

Net Weekly Circulation	State County	Total Households	TV Households	%
<b>50% &amp; Over</b>	<b>ILLINOIS</b>			
	Clark	6,700	6,500	97
	Clay	6,300	6,000	95
	Crawford	8,400	8,200	98
	Cumberland	4,500	4,400	98
	Edgar	8,500	8,300	98
	Effingham	12,300	11,800	96
	Jasper	4,400	4,200	97
	Lawrence	6,900	6,700	97
	Richland	7,200	7,000	97
	<b>INDIANA</b>			
	Clay	9,400	9,200	98
	Daviess	10,400	10,100	97
	Fountain	6,700	6,600	99
Greene	12,300	12,000	98	



WTHI-TV BPCT-3289 Granted 6/18/64

© American Map Corp., 14244

Net Weekly Circulation	State County	Total Households	TV Households	%
<b>50% &amp; Over</b>	Knox	16,000	15,700	98
	Martin	3,900	3,800	97
	Owen	6,500	6,400	98
	Parke	6,100	6,000	98
	Sullivan	8,200	8,000	98
	Vermillion	7,300	7,200	99
	Vigo	39,700	39,000	98
<b>Between 25-49%</b>	<b>ILLINOIS</b>			
	Coles	19,700	19,300	98
	<b>INDIANA</b>			
	Monroe	36,200	35,100	97
	Pike	5,400	5,200	96
Putnam	9,800	9,600	98	
Warren	3,000	2,900	97	
<b>Between 5-24%</b>	<b>ILLINOIS</b>			
	Edwards	3,600	3,400	94
	Shelby	9,200	8,900	97
	Vermillion	36,400	35,700	98
	Wabash	5,500	5,300	96
	Wayne	7,700	7,300	95
	<b>INDIANA</b>			
	Dubois	12,700	12,300	97
	Gibson	13,100	12,800	98
	Lawrence	16,300	16,000	98
Montgomery	13,300	13,100	98	
Morgan	18,800	18,500	98	
Orange	6,900	6,700	97	
<b>Station Totals</b>		<b>409,300</b>	<b>399,200</b>	<b>97</b>
<b>Net Weekly Circulation (1987)</b>				<b>215,500</b>
<b>Average Daily Circulation (1987)</b>				<b>123,200</b>



# Indiana—Terre Haute

**WTWO**

Ch. 2

**Network Service:** NBC.

**Licensee:** Illiana Telecasting Corp., Box 299, Terre Haute, IN 47808.

**Studio:** U.S. Hwy. 41 S, Farmersburg, IN 47850.

**Mailing Address:** Box 299, Terre Haute, IN 47808.

**Telephone:** 812-232-9504.

**Technical Facilities:** Channel No. 2 (54-60 MHz). Authorized power: 100-kw visual, 19.5-kw aural. Antenna: 950-ft. above av. terrain, 994-ft. above ground, 1544-ft. above sea level.

Latitude 39° 14' 33"  
Longitude 87° 23' 29"

**Transmitter:** 1-mi. SW of Farmersburg, IN on W side of U.S. Hwys. 41 & 150.

**Satellite Earth Stations:** Harris, 7-meter Ku-band; ADM, 7-meter C-band; AFC, 3.6-meter Ku-band; Harris, 3-meter Ku-band; Avcom, Harris, Toshiba receivers.

**News Services:** NBC, UPI.

**Ownership:** Malcolm I. Glazer, 100%. See Group Ownership of Television Stations.

**Began Operation:** September 1, 1965. Sale to present owner by Booth Newspapers Inc. approved by FCC July 18, 1975 (Television Digest, Vol. 15:9). Sale to Booth by J. R. Livesay, John T. Gelder, et al., approved by FCC Jan. 6, 1971.

**Represented (sales):** Blair Television.

**Represented (legal):** Dow, Lohnes & Albertson.

**Represented (engineering):** Lohnes & Culver.

**Personnel:**

MARK ALLEN, executive vice president & general manager.  
JERRY TILLER, sales manager.  
PHYLIS MARTINDALE, operations director.  
ARDEN RAMSEY, chief engineer.

**Highest One Hour Rate:** \$3500.

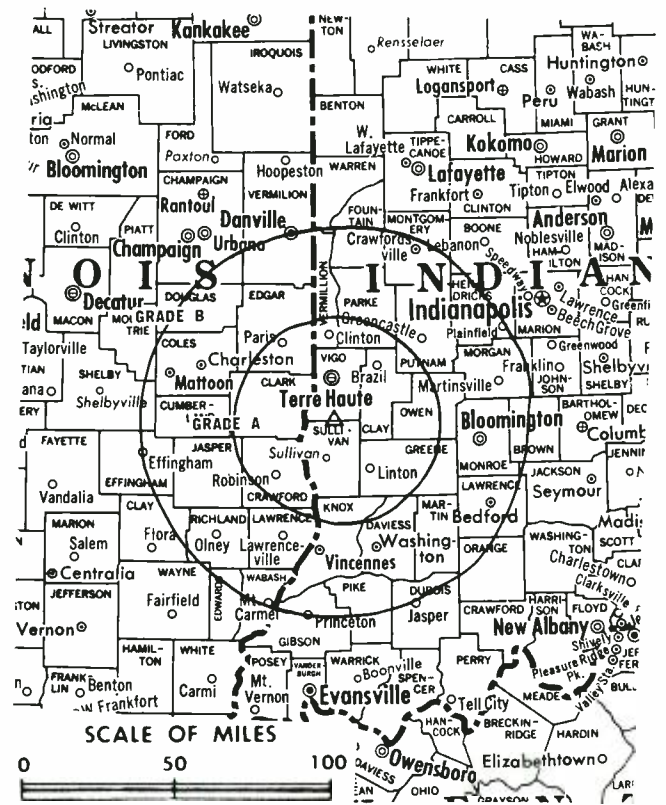
**Highest 30 Sec. Rate (May 31, 1987):** \$1100.

**NETWORK BASE HOURLY RATE:** \$2100.

**City of License:** Terre Haute. **ADI:** Terre Haute. **Rank:** 127.

Total Households: © MSI Consumer Market Data as of 1/1/87. TV Homes. TV% and Circulation © 1987 Arbitron. County coverage based on Arbitron study.

Net Weekly Circulation	State County	Total Households	TV Households	%
<b>50% &amp; Over</b>	<b>ILLINOIS</b>			
	Clark	6,700	6,500	97
	Clay	6,300	6,000	95
	Coles	19,700	19,300	98
	Crawford	8,400	8,200	98
	Cumberland	4,500	4,400	98
	Edgar	8,500	8,300	98
	Effingham	12,300	11,800	96
	Jasper	4,400	4,200	97
	Lawrence	6,900	6,700	97
	Richland	7,200	7,000	97
	<b>INDIANA</b>			
	Clay	9,400	9,200	98



WTWO BMPCT-6077 Granted 4/2/65

© American Map Corp., 14244

Net Weekly Circulation	State County	Total Households	TV Households	%
<b>50% &amp; Over</b>	Daviess	10,400	10,100	97
	Greene	12,300	12,000	98
	Knox	16,000	15,700	98
	Martin	3,900	3,800	97
	Monroe	36,200	35,100	97
	Owen	6,500	6,400	98
	Parke	6,100	6,000	98
	Sullivan	8,200	8,000	98
	Vermillion	7,300	7,200	99
	Vigo	39,700	39,000	98
	<b>Between 25-49%</b>	<b>ILLINOIS</b>		
Vermilion		36,400	35,700	98
<b>INDIANA</b>				
Fountain		6,700	6,600	99
Lawrence		16,300	16,000	98
<b>Between 5-24%</b>	Montgomery	13,300	13,100	98
	Pike	5,400	5,200	96
	Putnam	9,800	9,600	98
	<b>ILLINOIS</b>			
	Wabash	5,500	5,300	96
	Wayne	7,700	7,300	95
	<b>INDIANA</b>			
	Brown	5,200	5,100	98
	Dubois	12,700	12,300	97
	Orange	6,900	6,700	97
Warren	3,000	2,900	97	
<b>Station Totals</b>		<b>369,800</b>	<b>360,700</b>	<b>97</b>
<b>Net Weekly Circulation (1987)</b>			<b>231,400</b>	
<b>Average Daily Circulation (1987)</b>			<b>141,700</b>	

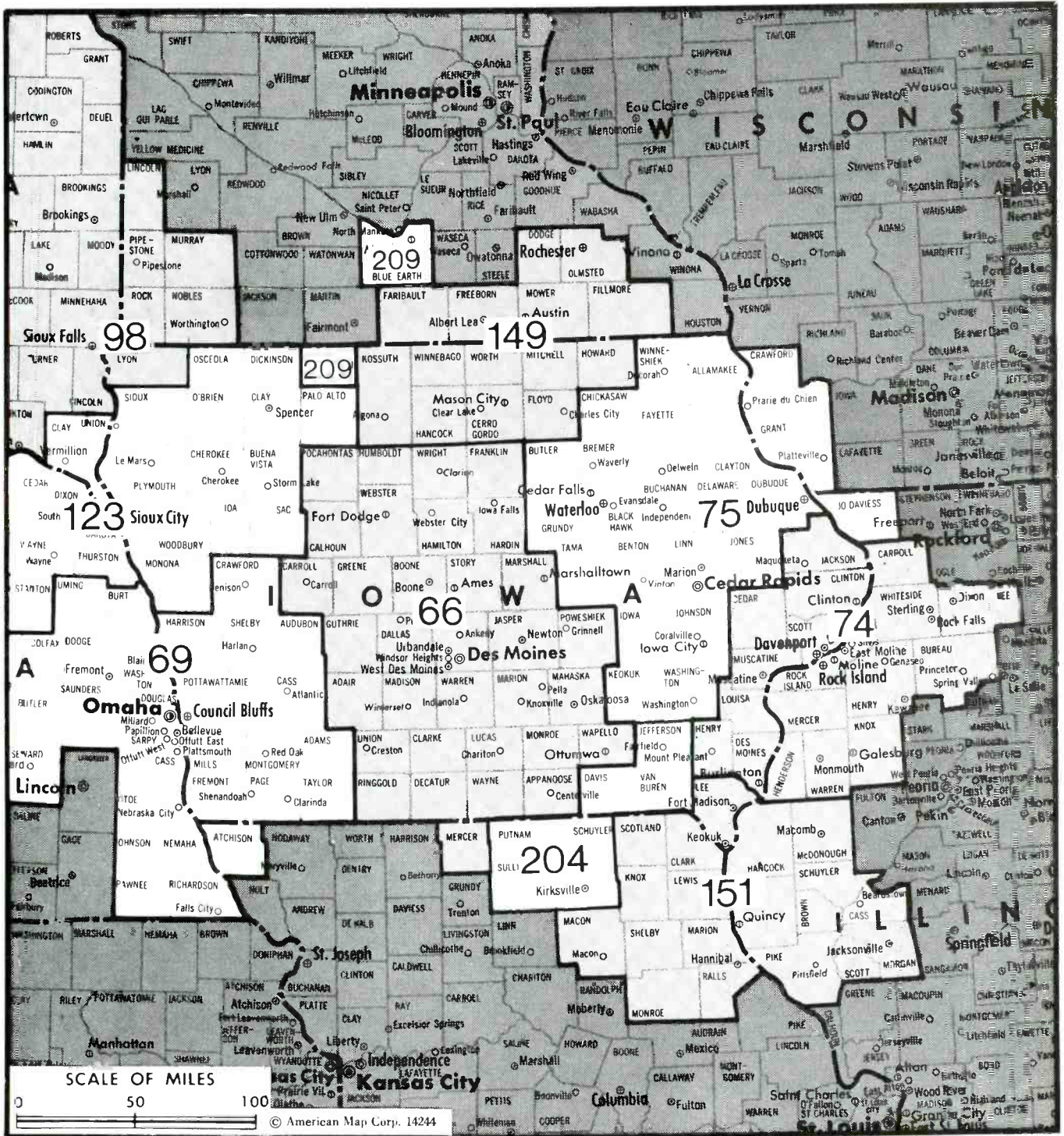
# Indiana

## WTTV , Bloomington-Indianapolis (Arbitron Data Continued)

Net Weekly Circulation	State County	Total Households	TV Households	%
<b>Between 25-49%</b>	<b>ILLINOIS</b>			
	Crawford	8,400	8,200	98
	Edgar	8,500	8,300	98
	Lawrence	6,900	6,700	97
	Vermilion	36,400	35,700	98
	<b>INDIANA</b>			
	Benton	3,600	3,500	97
	Blackford	5,700	5,600	98
	Carroll	7,200	7,100	99
	Cass	14,700	14,400	98
	Fountain	6,700	6,600	99
	Franklin	6,600	6,400	97
	Grant	27,500	26,900	98
	Jay	8,300	8,100	98
	Knox	16,000	15,700	98
	Miami	13,700	13,400	98
	Randolph	10,900	10,700	98
	Ripley	8,600	8,400	98
	Scott	7,400	7,200	97
	Tippecanoe	42,800	41,700	97
	Tipton	6,300	6,200	98
	Union	2,400	2,300	96
	Vigo	39,700	39,000	98
	Wabash	12,500	12,200	98
	Washington	8,200	7,900	96
	White	9,400	9,200	98

## WTTV , Bloomington-Indianapolis (Arbitron Data Continued)

Net Weekly Circulation	State County	Total Households	TV Households	%
<b>Between 25-49%</b>	<b>KENTUCKY</b>			
	Carroll	3,500	3,500	100
	Trimble	2,200	2,200	100
<b>Between 5-24%</b>	<b>ILLINOIS</b>			
	Clark	6,700	6,500	97
	Jasper	4,400	4,200	97
	Wabash	5,500	5,300	96
	<b>INDIANA</b>			
	Adams	10,400	10,200	98
	Allen	107,400	105,700	98
	Clark	33,200	32,600	98
	Crawford	3,600	3,400	94
	Dearborn	13,000	12,800	98
	Dubois	12,700	12,300	97
	Harrison	10,100	9,900	98
	Pike	5,400	5,200	96
	Sullivan	8,200	8,000	98
	Switzerland	2,900	2,800	96
	Warren	3,000	2,900	97
	Warrick	16,600	16,200	98
<b>OHIO</b>				
Butler	97,800	96,600	99	
Clark	54,300	53,700	99	
Greene	45,200	44,700	99	
Montgomery	219,700	217,500	99	
Warren	35,700	35,200	99	



Market	Arbitron ADI TV Households	Rank	Market Area Commercial TV Stations
Des Moines, IA	379,300	66	KCCI-TV (8), KDSM-TV (17), WHO-TV(13), WOI-TV (5)
Omaha, NE	354,300	69	KETV (7), KMTV (3), KPTM (42), WOWT(6)
Davenport, IA-Rock Island-Moline, IL	327,800	74	KLJB-TV(18), KWOC-TV (6), WHBF-TV (4), WQAD-TV (8)
Cedar Rapids-Waterloo-Dubuque, IA	325,100	75	KCRG-TV (9), KDUB-TV (40), KGAN (2), KWWL (7)
Sioux Falls-Mitchell, SD	218,100	98	KABY-TV (9), KDLO-TV(3), KDLT (5), KELO-TV (11), KPLO-TV (6), KPRY-TV (4), KSGY-TV (13), KTTW(17)
Sioux City, IA	167,700	123	KCAU-TV (9), KMEG (14), KTIV (4)
Rochester, MN-Mason City, IA-Austin, MN	141,900	149	KAAL(6), KIMT (3), KTTC (10)
Quincy, IL-Hannibal, MO	137,200	151	KHOA-TV (7), WGEM-TV(10), WTJR (16)
Ottumwa, IA-Kirkville, MO	29,200	204	KOIA-TV (15), KTVO(3)
Mankato, MN	23,300	209	KEYC-TV (12)

**State Cross Reference List**

Communities That Receive Programs of  
Stations That are Located Elsewhere

WOI-TV, Ames .....	See Des Moines, IA
WHBF-TV, Davenport .....	See Rock Island, IL
WQAD-TV, Davenport .....	See Moline, IL
KAAL, Mason City .....	See Austin, MN
KTTC, Mason City .....	See Rochester, MN
KCRG-TV, KGAN & KWWL, Waterloo .....	See Cedar Rapids, IA

**Iowa Station Status as of October 1, 1987**

	VHF	UHF	TOTAL
Commercial Television Stations	11	5	16
Educational Television Stations	2	6	8
	13	11	24

# Iowa—Cedar Rapids-Waterloo

## KCRG-TV

Ch. 9

**Network Service:** ABC.

**Licensee:** Cedar Rapids Television Co., 2nd Ave. at 5th St. SE, Cedar Rapids, IA 52401.

**Studio:** 2nd Ave. at 5th St. SE, Cedar Rapids, IA 52401.

**Telephone:** 319-398-8422. **TWX:** 910-525-1341.

**Technical Facilities:** Channel No. 9 (186-192 MHz). Authorized power: 316-kw visual, 63.2-kw aural. Antenna: 2000-ft. above av. terrain, 1926-ft. above ground, 2943-ft. above sea level.

Latitude 42° 18' 59"  
Longitude 91° 51' 31"

**Transmitter:** 4.5-mi. NW of Walker.

**Satellite Earth Stations:** Andrew, 7.3-meter & 4.5-meter; Comtech, 3.8-meter; Prodelin, 3.7-meter; Avantek, M/A-Com, Standard Communications receivers.

**AM Affiliate:** KCRG, 5-kw, 1600 kHz (ABC).

**News Services:** AP, UPI.

**Ownership:** Cedar Rapids Television Co. (wholly-owned subsidiary of the Gazette Co., publisher of Cedar Rapids Gazette), 100%.

**Began Operation:** October 15, 1953.

**Represented (sales):** Petry Television Inc.

**Represented (legal):** Wiley, Rein & Fielding.

**Represented (engineering):** Lohnes & Culver.

### Personnel:

JOSEPH F. HLADKY JR., chairman of the board.  
JOSEPH F. HLADKY III, president.  
KEVIN LE ROUX, general sales manager.  
BRUCE KRUSE, chief engineer.  
BOB ALLEN, news director.  
HELMUT LENZ, program director.

**Highest One Hour Rate:** \$10,000.

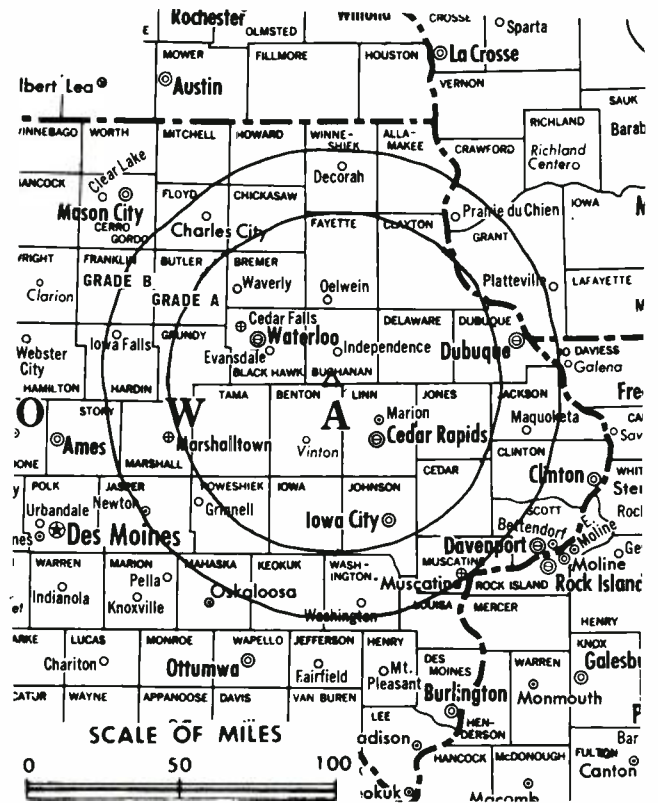
**Highest 30 Sec. Rate:** \$2500.

**NETWORK BASE HOURLY RATE:** \$975.

**City of License:** Cedar Rapids. **ADI:** Cedar Rapids-Waterloo-Dubuque. **Rank:** 75.

Total Households: © MSI Consumer Market Data as of 1/1/87. TV Homes, TV% and Circulation © 1987 Arbitron. County coverage based on Arbitron study.

Net Weekly Circulation	State County	Total Households	TV Households	%
<b>50% &amp; Over</b>	<b>IOWA</b>			
	Allamakee	5,600	5,500	98
	Benton	9,200	9,100	99
	Black Hawk	49,900	49,500	99
	Bremer	9,200	9,100	99
	Buchanan	8,300	8,200	99
	Butler	6,600	6,500	98
	Cedar	7,400	7,300	99
	Chickasaw	5,600	5,500	98
	Clayton	8,400	8,300	99
	Delaware	6,800	6,700	99
	Dubuque	31,600	31,100	98
	Fayette	9,400	9,300	99
	Floyd	7,300	7,200	99
	Franklin	5,300	5,300	100
	Grundy	5,500	5,500	100
	Iowa	6,100	6,000	98
	Jackson	8,500	8,400	99



KCRG-TV BMPCT-6432 Granted 1/11/67

© American Map Corp., 14244

Net Weekly Circulation	State County	Total Households	TV Households	%	
<b>50% &amp; Over</b>	Johnson	33,800	33,200	98	
	Jones	7,400	7,300	99	
	Keokuk	5,000	4,900	98	
	Linn	66,800	66,300	99	
	Poweshiek	7,300	7,200	99	
	Tama	7,200	7,100	99	
	Washington	7,900	7,800	99	
	Winneshiek	7,800	7,700	99	
	<b>WISCONSIN</b>				
	Crawford	6,100	6,000	98	
<b>Between 25-49%</b>	<b>IOWA</b>				
	Henry	7,200	7,100	99	
	Howard	4,200	4,100	98	
	Jefferson	6,300	6,200	98	
	Marshall	16,200	16,100	99	
Wapello	15,800	15,600	99		
<b>ILLINOIS</b>	Jo Daviess	9,100	8,800	97	
	<b>WISCONSIN</b>				
Grant	17,900	17,300	97		
<b>Between 5-24%</b>	<b>IOWA</b>				
	Cerro Gordo	19,600	19,400	99	
	Hardin	8,400	8,300	99	
	Louisa	4,700	4,600	98	
	Mahaska	9,300	9,200	99	
	Mitchell	4,600	4,500	98	
	Muscatine	15,500	15,400	99	
	Worth	3,600	3,600	100	
	<b>WISCONSIN</b>				
	Lafayette	6,200	6,100	98	
<b>Station Totals</b>		<b>488,600</b>	<b>482,300</b>	<b>98</b>	
<b>Net Weekly Circulation (1987)</b>			<b>314,800</b>		
<b>Average Daily Circulation (1987)</b>			<b>174,300</b>		

# Iowa—Cedar Rapids-Waterloo

**KGAN**

Ch. 2

**Network Service:** CBS.

**Licensee:** Guy Gannett Publishing Co., Box 3131, Cedar Rapids, IA 52406.

**Studio:** 600 Old Marion Rd. NE, Cedar Rapids, IA 52402.

**Mailing Address:** Box 3131, Cedar Rapids, IA 52406.

**Telephone:** 319-395-9060. **TWX:** 910-525-1326.

**Technical Facilities:** Channel No. 2 (54-60 MHz). Authorized power: 100-kw visual, 20-kw aural. Antenna: 1430-ft. above av. terrain, 1336-ft. above ground, 2385-ft. above sea level.

Latitude 42° 17' 39"  
Longitude 91° 53' 10"

**Transmitter:** 4.75-mi. N of Urbana.

**Satellite Earth Stations:** Scientific-Atlanta, 7-meter; Scientific-Atlanta, 4.6-meter; Scientific-Atlanta receivers.

**News Services:** AP, CBS.

**Ownership:** Guy Gannett Bcstg. Services, 100%. See Group Ownership of Television Stations.

**Began Operation:** September 30, 1953. Sale to present owner by Orion Bcstg. approved by FCC Aug. 14, 1981 (**Television Digest**, Vol. 21:11). Sale to Orion by American Bcstg. Stations Inc., William B. Quarton & others, approved by FCC June 12, 1968 (Vol. 8:25).

**Represented (sales):** Katz Television.

**Represented (legal):** Dow, Lohnes & Albertson.

**Represented (engineering):** Lohnes & Culver.

**Personnel:**

MICHAEL L. BOCK, vice president & general manager.  
DICK AUNE, general sales manager.  
JOHN GANAHL, production manager.  
JOHN ALTENBERN, director of news.  
BOB BURNS, chief engineer.  
BARRY NORRIS, program manager & public affairs director.  
ROD CASZATT, promotion manager.

**Highest One Hour Rate:** \$2600.

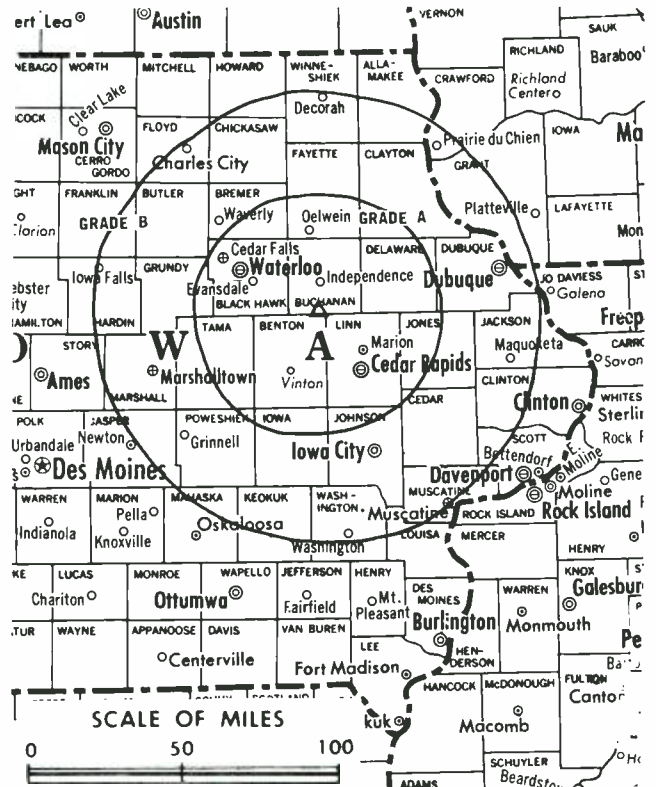
**Highest 30 Sec. Rate:** \$1200.

**NETWORK BASE HOURLY RATE:** \$1047.

**City of License:** Cedar Rapids. **ADI:** Cedar Rapids-Waterloo-Dubuque. **Rank:** 75.

Total Households: © MSI Consumer Market Data as of 1/1/87. TV Homes, TV% and Circulation © 1987 Arbitron. County coverage based on Arbitron study.

Net Weekly Circulation	State County	Total Households	TV Households	%
<b>50% &amp; Over</b>	<b>IOWA</b>			
	Allamakee	5,600	5,500	98
	Benton	9,200	9,100	99
	Black Hawk	49,900	49,500	99
	Bremer	9,200	9,100	99
	Buchanan	8,300	8,200	99
	Butler	6,600	6,500	98
	Cedar	7,400	7,300	99
	Chickasaw	5,600	5,500	98
	Clayton	8,400	8,300	99
	Delaware	6,800	6,700	99
	Dubuque	31,600	31,100	98
	Fayette	9,400	9,300	99
	Grundy	5,500	5,500	100
Iowa	6,100	6,000	98	



KGAN BPCT—2102 Granted 5/29/56

© American Map Corp., No. 14244

Net Weekly Circulation	State County	Total Households	TV Households	%
<b>50% &amp; Over</b>	<b>JOHNSON</b>	33,800	33,200	98
	Jones	7,400	7,300	99
	Keokuk	5,000	4,900	98
	Linn	66,800	66,300	99
	Poweshiek	7,300	7,200	99
	Tama	7,200	7,100	99
	Washington	7,900	7,800	99
	Winnebuck	7,800	7,700	99
	<b>WISCONSIN</b>			
	Grant	17,900	17,300	97
<b>Between 25-49%</b>	<b>IOWA</b>			
	Floyd	7,300	7,200	99
	Franklin	5,300	5,300	100
	Jackson	8,500	8,400	99
	Jefferson	6,300	6,200	98
Marshall	16,200	16,100	99	
<b>ILLINOIS</b>	Jo Daviess	9,100	8,800	97
	<b>WISCONSIN</b>			
Crawford	6,100	6,000	98	
<b>Between 5-24%</b>	<b>IOWA</b>			
	Hardin	8,400	8,300	99
	Howard	4,200	4,100	98
	Louisa	4,700	4,600	98
	Muscatine	15,500	15,400	99
	Worth	3,600	3,600	100
	<b>MINNESOTA</b>			
	Fillmore	7,900	7,800	99
	<b>WISCONSIN</b>			
	Lafayette	6,200	6,100	98
<b>Station Totals</b>		<b>440,000</b>	<b>434,300</b>	<b>98</b>
<b>Net Weekly Circulation (1987)</b>			<b>306,200</b>	
<b>Average Daily Circulation (1987)</b>			<b>188,100</b>	

# Iowa—Waterloo-Cedar Rapids

**KWWL**

**Ch. 7**

**Network Service:** NBC.

**Licensee:** American Black Hawk Bcstg. Co., E. Fourth & Franklin Sts., Waterloo, IA 50703.

**Studio:** 500 E. 4th St., Waterloo, IA 50703.

**Telephone:** 319-291-1200. **TWX:** 910-525-1271.

**Technical Facilities:** Channel No. 7 (174-180 MHz). Authorized power: 316-kw visual, 44-kw aural. Antenna: 1980-ft. above av. terrain, 1930-ft. above ground, 2910-ft. above sea level.

Latitude 42° 24' 04"  
Longitude 91° 50' 43"

**Transmitter:** 2-mi. N of Rowley, IA.

**Multichannel TV Sound:** Stereo only.

**Satellite Earth Stations:** ADM, 7-meter; Scientific-Atlanta, 7-meter; Scientific-Atlanta receivers.

**News Services:** AP, NBC, NIWS, UPI.

**Ownership:** American Family Corp., 100%. See Group Ownership of Television Stations.

**Began Operation:** November 25, 1953. Merger of Black Hawk Bcstg. with American Family Corp. approved by FCC Sept. 17, 1980 (*Television Digest*, Vol. 19:41).

**Represented (sales):** Blair Television.

**Represented (legal):** Schnader, Harrison, Segal & Lewis.

**Represented (engineering):** A. D. Ring & Associates.

**Personnel:**

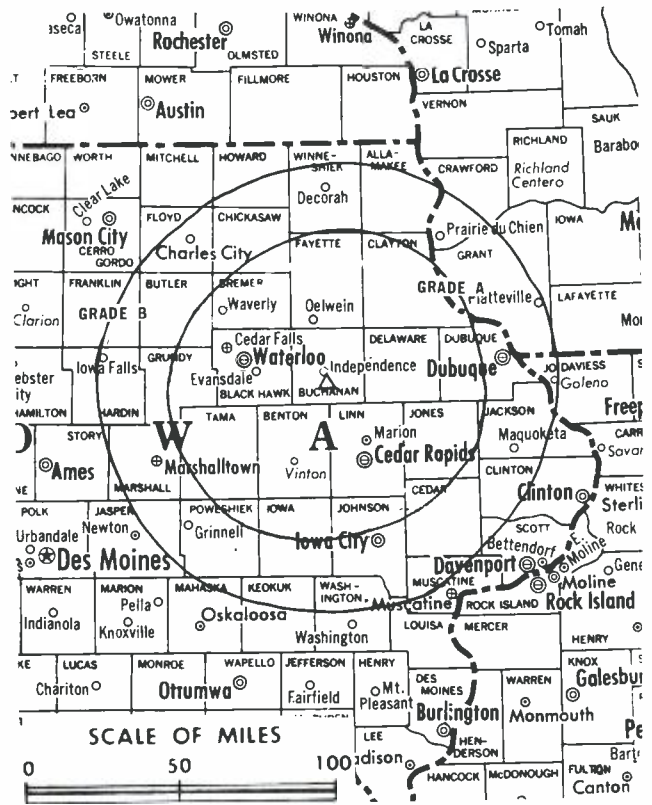
JAMES WATERBURY, president & general manager.  
RON JOHNSON, vice president, television sales.  
DAVID WARD, vice president, operations.  
GRANT PRICE, vice president, news & public affairs.

**Highest 30 Sec. Rate:** \$2500.

**City of License:** Waterloo. **ADI:** Cedar Rapids-Waterloo-Dubuque. **Rank:** 75.

Total Households: © MSI Consumer Market Data as of 1/1/87. TV Homes, TV% and Circulation © 1987 Arbitron. County coverage based on Arbitron study.

Net Weekly Circulation	State County	Total Households	TV Households	%
<b>50% &amp; Over</b>	<b>IOWA</b>			
	Allamakee	5,600	5,500	98
	Benton	9,200	9,100	99
	Black Hawk	49,900	49,500	99
	Bremer	9,200	9,100	99
	Buchanan	8,300	8,200	99
	Butler	6,600	6,500	98
	Cedar	7,400	7,300	99
	Chickasaw	5,600	5,500	98
	Clayton	8,400	8,300	99
	Delaware	6,800	6,700	99
	Dubuque	31,600	31,100	98
	Fayette	9,400	9,300	99
	Floyd	7,300	7,200	99
	Franklin	5,300	5,300	100
	Grundy	5,500	5,500	100
	Howard	4,200	4,100	98
	Iowa	6,100	6,000	98



KWWL BMPCT-6729 Granted 1/4/68

© American Map Corp. 14244

Net Weekly Circulation	State County	Total Households	TV Households	%
<b>50% &amp; Over</b>	Johnson	33,800	33,200	98
	Jones	7,400	7,300	99
	Keokuk	5,000	4,900	98
	Linn	66,800	66,300	99
	Tama	7,200	7,100	99
	Washington	7,900	7,800	99
	Winneshiek	7,800	7,700	99
	<b>WISCONSIN</b>			
	Crawford	6,100	6,000	98
	Grant	17,900	17,300	97
	<b>Between 25-49%</b>	<b>IOWA</b>		
Hardin		8,400	8,300	99
Jackson		8,500	8,400	99
Marshall		16,200	16,100	99
Poweshiek	7,300	7,200	99	
<b>ILLINOIS</b>	Jo Daviess	9,100	8,800	97
	<b>Between 5-24%</b>	<b>IOWA</b>		
Cerro Gordo		19,600	19,400	99
Jefferson		6,300	6,200	98
Mitchell		4,600	4,500	98
Muscatine		15,500	15,400	99
Worth		3,600	3,600	100
<b>WISCONSIN</b>	Iowa	7,500	7,300	97
	Lafayette	6,200	6,100	98
<b>Station Totals</b>		<b>459,100</b>	<b>453,100</b>	<b>98</b>
<b>Net Weekly Circulation (1987)</b>				<b>328,100</b>
<b>Average Daily Circulation (1987)</b>				<b>218,600</b>

# Iowa—Davenport

## KLJB-TV

Ch. 18

**Network Service:** Fox.

**Licensee:** Davenport Communications Ltd. Partnership, 937 E. 53rd St., Davenport, IA 52807.

**Studio:** 937 E. 53rd St., Suite D, Davenport, IA 52807.

**Telephone:** 319-386-1818.

**Technical Facilities:** Channel No. 18 (494-500 MHz). Authorized power: 2950-kw max. visual, 295-kw max. aural. Antenna: 990-ft. above av. terrain, 942-ft. above ground, 1722-ft. above sea level.

Latitude 41° 19' 17"  
Longitude 90° 22' 47"

**Transmitter:** W side of Hwy. 150, 1.75-mi. S of Orion, IL.

**Satellite Earth Station:** United Satellite Systems, 5-meter; Scientific-Atlanta receivers.

**Ownership:** Davenport Communications Ltd. Partnership, 100%. DCLP ownership: Davenport Bcstg. Co., gen. partner, 12%; George Gimpel, Herbert Somekh, Allan Greenblatt, Joel Greenblatt, Edward Hanna, Lee Hanna, Ltd. partners. DBC ownership: Gary L. Brandt, pres.; Richard Greenblatt, v.p.-secy.; Kathleen S. DeBoeuf, treas.; Lee Hanna, James Davis, Robert Smith, Simon Roberts & Joseph Canty. Lee Hanna has interest in KSAS-TV, Wichita, KS.

**Began Operation:** July 28, 1985.

**Represented (sales):** Seltel Inc.

**Represented (legal):** Wilner & Scheiner.

**Personnel:**

- GARY L. BRANDT, general manager.
- BRIDGET B. BOWEN, general sales manager.
- DON BARGMANN, chief engineer.
- RANDY BELK, program manager.
- JENNIFER LEVI, public service director.
- JOY BORUFF, promotion manager.
- KATHLEEN S. DeBOEUF, business manager.
- SUE PASSE, production director.
- PENNY FOY, traffic manager.

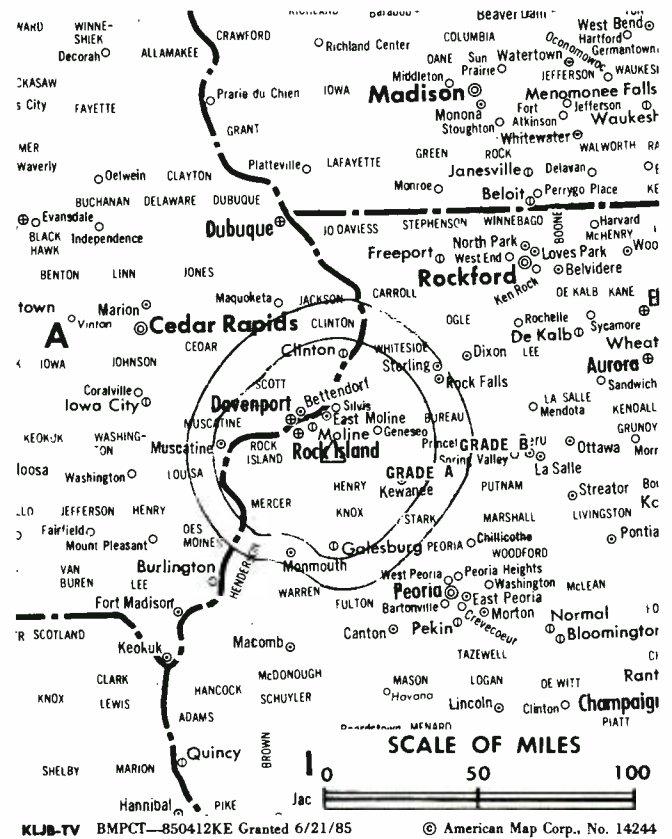
**Highest One Hour Rate:** \$3000.

**Highest 30 Sec. Rate:** \$900.

**City of License:** Davenport. **ADI:** Davenport, IA-Rock Island-Moline, IL. **Rank:** 74.

Total Households: © MSI Consumer Market Data as of 1/1/87. TV Homes, TV% and Circulation © 1987 Arbitron. County coverage based on Arbitron study.

Net Weekly Circulation	State County	Total Households	TV Households	%
<b>50% &amp; Over</b>	<b>IOWA</b>			
	Clinton	21,100	20,900	99
	Scott	63,200	62,700	99
	<b>ILLINOIS</b>			
	Henry	20,900	20,600	99
	Mercer	7,400	7,300	99



Net Weekly Circulation	State County	Total Households	TV Households	%
<b>Between 25-49%</b>	<b>IOWA</b>			
	Cedar	7,400	7,300	99
	Louisa	4,700	4,600	98
	Muscatine	15,500	15,400	99
	<b>ILLINOIS</b>			
	Carroll	6,900	6,800	99
	Henderson	3,500	3,400	97
	Knox	23,400	23,100	99
	Putnam	2,400	2,300	96
	Rock Island	63,200	62,500	99
Stark	2,800	2,800	100	
Warren	8,100	8,000	99	
<b>Between 5-24%</b>	<b>IOWA</b>			
	Des Moines	18,300	18,100	99
	Henry	7,200	7,100	99
	Jackson	8,500	8,400	99
	Jones	7,400	7,300	99
	Washington	7,900	7,800	99
	<b>ILLINOIS</b>			
	Bureau	14,900	14,600	98
	Lee	12,900	12,700	98
	Mc Donough	13,000	12,700	98
Whiteside	24,400	24,000	98	
<b>Station Totals</b>		<b>365,000</b>	<b>360,400</b>	<b>98</b>
<b>Net Weekly Circulation (1987)</b>			<b>133,600</b>	
<b>Average Daily Circulation (1987)</b>			<b>54,500</b>	



# Iowa—Davenport

## KWQC-TV

(formerly WOC-TV)

Ch. 6

**Network Service:** NBC.

**Licensee:** Palmer Communications Inc., 805 Brady St., Davenport, IA 52808.

**Studio:** 805 Brady St., Davenport, IA 52808.

**Telephone:** 319-383-7000. **TWX:** 910-525-1189.

**Technical Facilities:** Channel No. 6 (82-88 MHz). Authorized power: 100-kw visual, 10-kw aural. Antenna: 1342-ft. above av. terrain, 1383-ft. above ground, 2049-ft. above sea level.

Latitude 41° 32' 49"  
Longitude 90° 28' 35"

**Transmitter:** Middle Rd., 5-mi. E of Davenport.

**Multichannel TV Sound:** Stereo only.

**Satellite Earth Stations:** 4 in operation; SatCom, 7-meter; M/A-Com, Harris receivers.

**News Services:** AP, UPI.

**Ownership:** Palmer Communications Inc., 100%. See Group Ownership of Television Stations.

**Began Operation:** October 31, 1949.

**Represented (sales):** Blair Television.

**Represented (legal):** Dow, Lohnes & Albertson.

**Represented (engineering):** A. D. Ring & Associates.

### Personnel:

WILLIAM J. RYAN, president.  
KENNETH MacQUEEN, vice president & general manager.  
JOE LENTZ, station manager.  
JOHN HEGEMAN, director of engineering.  
TOM HESTON, sales manager.  
RICK THEDWALL, program director.  
JOHN JANES, news director.

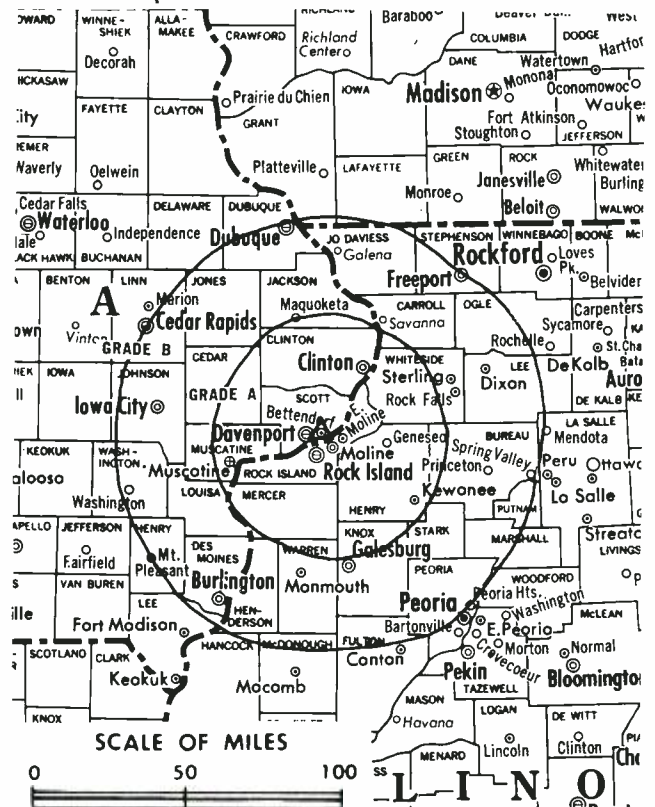
**Highest 30 Sec. Rate:** \$3000.

**NETWORK BASE HOURLY RATE:** \$1900.

**City of License:** Davenport. **ADI:** Davenport, IA-Rock Island-Moline, IL. **Rank:** 74.

Total Households: © MSI Consumer Market Data as of 1/1/87. TV Homes, TV% and Circulation © 1987 Arbitron. County coverage based on Arbitron study.

Net Weekly Circulation	State County	Total Households	TV Households	%
<b>50% &amp; Over</b>	<b>IOWA</b>			
	Cedar	7,400	7,300	99
	Clinton	21,100	20,900	99
	Des Moines	18,300	18,100	99
	Henry	7,200	7,100	99
	Jackson	8,500	8,400	99
	Louisa	4,700	4,600	98
	Muscatine	15,500	15,400	99
	Scott	63,200	62,700	99
	<b>ILLINOIS</b>			
	Bureau	14,900	14,600	98
Carroll	6,900	6,800	99	
Henderson	3,500	3,400	97	
Henry	20,900	20,600	99	



KWQC-TV BPTC-810430KG Granted 7/6/81

© American Map Corp., No. 14244

Net Weekly Circulation	State County	Total Households	TV Households	%
<b>50% &amp; Over</b>	Jo Daviess	9,100	8,800	97
	Knox	23,400	23,100	99
	Lee	12,900	12,700	98
	Mercer	7,400	7,300	99
	Rock Island	63,200	62,500	99
	Stark	2,800	2,800	100
	Warren	8,100	8,000	99
Whiteside	24,400	24,000	98	
<b>Between 25-49%</b>	<b>IOWA</b>			
	Jones	7,400	7,300	99
	Lee	16,600	16,400	99
Washington	7,900	7,800	99	
<b>ILLINOIS</b>	Mc Donough	13,000	12,700	98
	Putnam	2,400	2,300	96
	<b>Between 5-24%</b>			
<b>IOWA</b>				
Benton	9,200	9,100	99	
Dubuque	31,600	31,100	98	
Jefferson	6,300	6,200	98	
Johnson	33,800	33,200	98	
Van Buren	3,300	3,200	97	
<b>ILLINOIS</b>				
Fulton	16,300	15,900	98	
Hancock	9,400	9,200	98	
La Salle	43,300	42,400	98	
Ogle	17,800	17,500	98	
<b>Station Totals</b>		<b>561,700</b>	<b>553,400</b>	<b>98</b>
<b>Net Weekly Circulation (1987)</b>			<b>337,700</b>	
<b>Average Daily Circulation (1987)</b>			<b>225,400</b>	

# Iowa—Des Moines

## KCCI-TV

Ch. 8

**Network Service:** CBS.

**Licensee:** H & C Communications Inc., 3050 Post Oak Blvd., Suite 1330, Houston, TX 77056.

**Studio:** 888 9th St., Des Moines, IA 50308.

**Mailing Address:** Box 10305, Des Moines, IA 50306.

**Telephone:** 515-247-8888.

**Technical Facilities:** Channel No. 8 (180-186 MHz). Authorized power: 316-kw visual, 63.2-kw aural. Antenna: 1953-ft. above av. terrain, 1997-ft. above ground, 2967-ft. above sea level.

Latitude 41° 48' 35"  
Longitude 93° 37' 16"

**Transmitter:** 1-mi. SW of Alleman, IA.

**Satellite Earth Stations:** Prodelin, 5-meter C-band; RCA Americom, 3.6-meter Ku-band; KLM, 5-meter C-band; M/A-Com, Scientific-Atlanta receivers.

**News Services:** AP, UPI.

**Ownership:** H & C Communications Inc., 100%. See Group Ownership of Television Stations.

**Began Operation:** July 31, 1955. Merger of Cowles Bcstg. into H & C Communications approved by FCC Oct. 24, 1984 (*Television Digest*, Vol. 24:26, 35).

**Represented (sales):** Petry Television Inc.

**Represented (legal):** Dow, Lohnes & Albertson.

**Represented (engineering):** Jules Cohen & Associates, P.C.

**Personnel:**

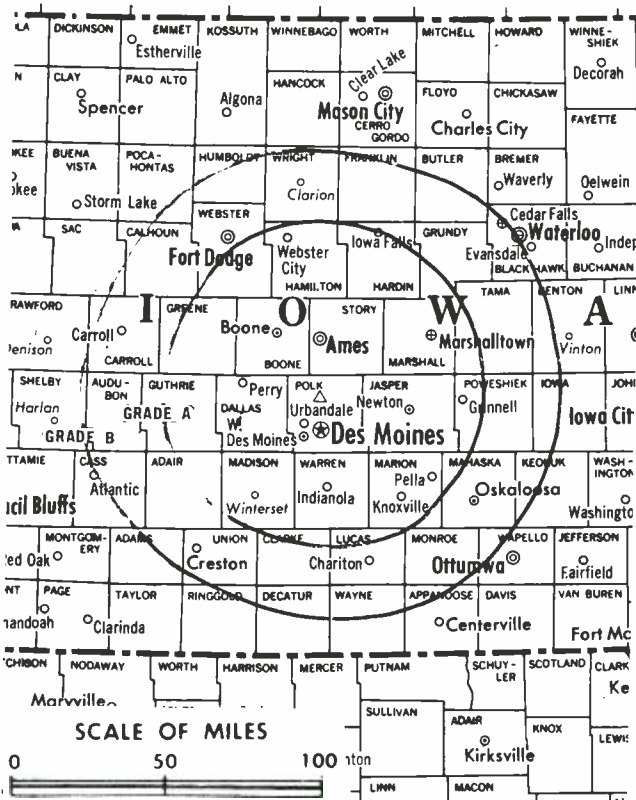
PAUL FREDERICKSEN, president & general manager.  
RON BRIGGS, general sales manager.  
GUY KOENIGSBERGER, vice president, programs & community affairs.  
JOHN PASCUZZI, vice president, operations.  
PAUL RHOADES, vice president, news & public affairs.  
BILL HUEY, vice president & chief engineer.  
ROBERT DAY, advertising & promotion manager.

**Rates:** On request.

**City of License:** Des Moines. **ADI:** Des Moines. **Rank:** 66.

Total Households: © MSI Consumer Market Data as of 1/1/87. TV Homes, TV% and Circulation © 1987 Arbitron. County coverage based on Arbitron study.

Net Weekly Circulation	State County	Total Households	TV Households	%
<b>50% &amp; Over</b>	<b>IOWA</b>			
	Adair	3,800	3,800	100
	Adams	2,200	2,200	100
	Appanoose	6,300	6,200	98
	Audubon	3,200	3,200	100
	Boone	10,300	10,200	99
	Calhoun	5,000	4,900	98
	Carroll	8,500	8,400	99
	Clarke	3,600	3,600	100
	Dallas	12,000	11,900	99
	Davis	3,500	3,500	100
	Decatur	3,600	3,500	97
	Franklin	5,300	5,300	100
	Greene	4,800	4,800	100
	Guthrie	4,800	4,700	98
	Hamilton	7,000	6,900	99
	Hardin	8,400	8,300	99
	Humboldt	5,200	5,100	98
	Jasper	14,300	14,200	99
	Lucas	4,300	4,200	98
	Madison	4,700	4,700	100
Mahaska	9,300	9,200	99	



KCCI-TV BMPCT-7477 Granted 7/31/73

© American Map Corp., 14244

Net Weekly Circulation	State County	Total Households	TV Households	%
<b>50% &amp; Over</b>	Marion	11,300	11,200	99
	Marshall	16,200	16,100	99
	Monroe	3,500	3,500	100
	Palo Alto	4,800	4,700	98
	Pocahontas	4,200	4,100	98
	Polk	127,700	126,700	99
	Poweshiek	7,300	7,200	99
	Ringgold	2,400	2,400	100
	Sac	5,400	5,300	98
	Story	25,800	25,500	99
	Union	5,700	5,600	98
	Wapello	15,800	15,600	99
	Warren	13,400	13,300	99
	Wayne	3,400	3,300	97
	Webster	16,900	16,700	99
	Wright	6,400	6,300	98
	<b>MISSOURI</b>	Mercer	1,700	1,700
Putnam		2,200	2,200	100
Worth		1,100	1,100	100
<b>Between 25-49%</b>	<b>IOWA</b>			
	Buena Vista	8,200	8,100	99
	Cass	7,200	7,100	99
	Grundy	5,500	5,500	100
	Keokuk	5,000	4,900	98
	Kossuth	8,200	8,100	99
	Montgomery	5,700	5,600	98
	Page	7,800	7,700	99
	Shelby	5,500	5,500	100
	Tama	7,200	7,100	99
Taylor	3,300	3,200	97	
(Continued on page A-431)				
<b>Station Totals</b>		<b>516,600</b>	<b>511,100</b>	<b>98</b>
<b>Net Weekly Circulation (1987)</b>			<b>388,300</b>	
<b>Average Daily Circulation (1987)</b>			<b>256,700</b>	

# Iowa—Des Moines

## KDSM-TV

Ch. 17

**Network Service:** None, independent.

**Licensee:** Duchossois Communications Co. of Iowa, 4023 Fleur Dr., Des Moines, IA 50321.

**Studio:** 4023 Fleur Dr., Des Moines, IA 50321.

**Telephone:** 515-284-1717.

**Technical Facilities:** Channel No. 17 (488-494 MHz). Authorized power: 3110-kw max. visual, 311-kw max. aural. Antenna: 1516-ft. above av. terrain, 1539-ft. above ground, 2509-ft. above sea level.

Latitude 41° 48' 01.2"  
Longitude 93° 36' 27.0"

**Transmitter:** 0.4-mi. W of U.S. 69, 0.4-mi. S of N.E. 134th Ave.

**Satellite Earth Stations:** 2 in operation; Prodelin, 5-meter; Microwave Assoc. receivers.

**News Service:** INN.

**Ownership:** Duchossois Communications Co., 100%. DCC ownership: The Duchossois Group Inc., 100%. DGI ownership: Richard L. Duchossois, pres., 54.4%; R. Bruce Duchossois, v.p.-secy.; Craig J. Duchossois, v.p.-treas.; Dayle P. Duchossois & Kimberly D. Lenczuk, v.p.s.; John M. Hartigan, asst. secy.; remainder held by Hartigan, Lenczuk, Craig & R. Bruce Duchossois on behalf of various trusts. DGI is licensee of WASK-AM-FM Lafayette, IN & KDAL (FM), Duluth, MN.

**Began Operation:** March 14, 1983. Sale to present owners by William J. Trout, Raymond J. Gazzo & Carl G. Goldsberry, approved by FCC April 19, 1985 (Television Digest, Vol. 25:8).

**Represented (sales):** Settel Inc.

**Represented (legal):** Tierney & Swift.

**Personnel:**

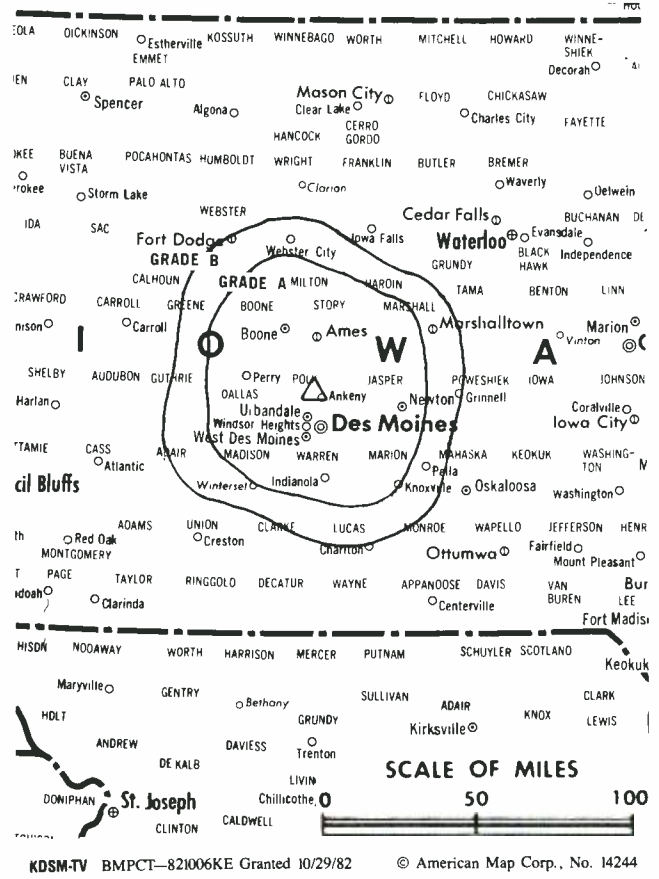
TOMMY THOMPSON, vice president & general manager.  
TED STEPHENS, general sales manager.  
PERRY GARDNER, production manager.  
ALAN HAY, operations manager.  
VICKIE HARBERT, promotion manager.  
MARTIN MOHRFIELD, chief engineer.

**Highest 30 Sec. Rate:** \$300.

**City of License:** Des Moines. **ADI:** Des Moines. **Rank:** 66.

Total Households: © MSI Consumer Market Data as of 1/1/87. TV Homes, TV% and Circulation © 1987 Arbitron. County coverage based on Arbitron study.

Net Weekly Circulation	State County	Total Households	TV Households	%
<b>50% &amp; Over</b>	<b>IOWA</b>			
	Boone	10,300	10,200	99
	Dallas	12,000	11,900	99
	Greene	4,800	4,800	100
	Guthrie	4,800	4,700	98
	Hamilton	7,000	6,900	99
	Jasper	14,300	14,200	99
	Madison	4,700	4,700	100
	Polk	127,700	126,700	99
	Story	25,800	25,500	99
	Warren	13,400	13,300	99
	Webster	16,900	16,700	99
<b>Between 25-49%</b>	<b>IOWA</b>			
	Adair	3,800	3,800	100



KDSM-TV BMPCT-821006KE Granted 10/29/82 © American Map Corp., No. 14244

Net Weekly Circulation	State County	Total Households	TV Households	%
<b>Between 25-49%</b>	Calhoun	5,000	4,900	98
	Carroll	8,500	8,400	99
	Clarke	3,600	3,600	100
	Hardin	8,400	8,300	99
	Lucas	4,300	4,200	98
	Mahaska	9,300	9,200	99
	Marion	11,300	11,200	99
	Marshall	16,200	16,100	99
	Monroe	3,500	3,500	100
	Poweshiek	7,300	7,200	99
	Ringgold	2,400	2,400	100
	Union	5,700	5,600	98
	Wayne	3,400	3,300	97
	Wright	6,400	6,300	98
<b>Between 5-24%</b>	<b>IOWA</b>			
	Appanoose	6,300	6,200	98
	Audubon	3,200	3,200	100
	Decatur	3,600	3,500	97
	Franklin	5,300	5,300	100
	Grundy	5,500	5,500	100
	Humboldt	5,200	5,100	98
	Keokuk	5,000	4,900	98
	Palo Alto	4,800	4,700	98
	Pocahontas	4,200	4,100	98
	Sac	5,400	5,300	98
Tama	7,200	7,100	99	
Taylor	3,300	3,200	97	
Wapello	15,800	15,600	99	
<b>Station Totals</b>		<b>415,600</b>	<b>411,300</b>	<b>98</b>
<b>Net Weekly Circulation (1987)</b>				<b>182,800</b>
<b>Average Daily Circulation (1987)</b>				<b>78,200</b>

# Iowa—Des Moines

## WHO-TV

Ch. 13

**Network Service:** NBC.

**Licensee:** Palmer Communications Inc., 1801 Grand Ave., Des Moines, IA 50308.

**Studio:** 1801 Grand Ave., Des Moines, IA 50308.

**Telephone:** 515-242-3500. **TWX:** 910-520-2549.

**Technical Facilities:** Channel No. 13 (210-216 MHz). Authorized power: 316-kw max. & 224-kw horizontal visual, 47.4-kw max. & 33.5-kw horizontal aural. Antenna: 1970-ft. above av. terrain, 1955-ft. above ground, 2988-ft. above sea level.

Latitude 41° 48' 33"  
Longitude 93° 36' 53"

**Transmitter:** 1-mi. S of Alleman.

**Multichannel TV Sound:** Stereo only.

**Satellite Earth Stations:** Transmit/receive SatCom, 7-meter; Microwave Assoc., Scientific-Atlanta receivers.

**AM Affiliate:** WHO, 50-kw, 1040 kHz (NBC).

**FM Affiliate:** KLYF, 100-kw, 100.3 MHz (No. 262), 1700-ft.

**News Services:** AP, UPI, NBC.

**Ownership:** Palmer Communications Inc., 100%. See Group Ownership of Television Stations.

**Began Operation:** April 15, 1954.

**Represented (sales):** Blair Television.

**Represented (legal):** Dow, Lohnes & Albertson.

**Represented (engineering):** Jules Cohen & Associates, P.C.; A.D. Ring & Associates.

**Personnel:**

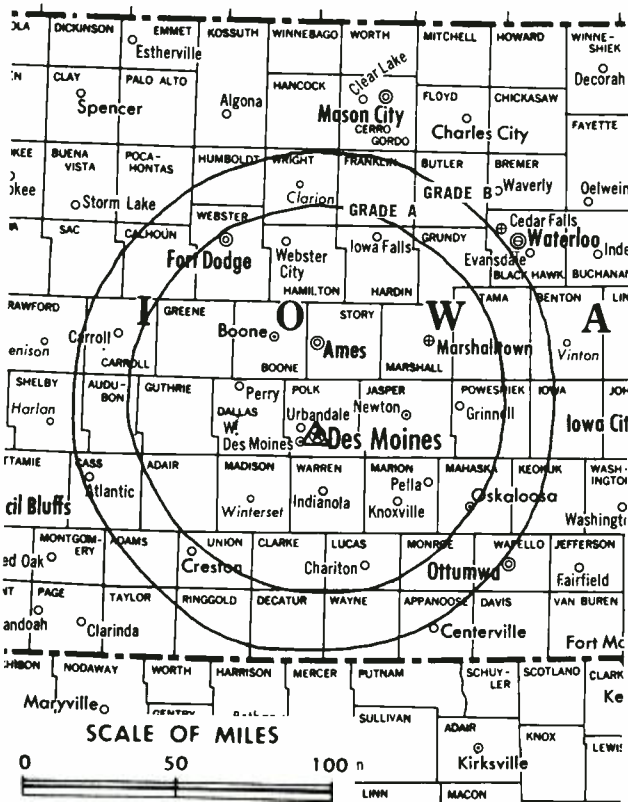
JOHN LEIFHEIT, station manager.  
RAY JOHNSON, general sales manager.  
BILL DEWERT, program & operations manager.  
STEVE TUTTLE, news director.  
PHIL HUFFMAN, promotion manager.  
KEN ERICKSON, director of engineering.

**Rates:** Not available.

**City of License:** Des Moines. **ADI:** Des Moines. **Rank:** 66.

Total Households: © MSI Consumer Market Data as of 1/1/87. TV Homes, TV% and Circulation © 1987 Arbitron. County coverage based on Arbitron study.

Net Weekly Circulation	State County	Total Households	TV Households	%
<b>50% &amp; Over</b>	<b>IOWA</b>			
	Adair	3,800	3,800	100
	Adams	2,200	2,200	100
	Appanoose	6,300	6,200	98
	Audubon	3,200	3,200	100
	Boone	10,300	10,200	99
	Calhoun	5,000	4,900	98
	Carroll	8,500	8,400	99
	Clarke	3,600	3,600	100
	Dallas	12,000	11,900	99
	Davis	3,500	3,500	100
	Decatur	3,600	3,500	97
	Franklin	5,300	5,300	100
	Greene	4,800	4,800	100
	Guthrie	4,800	4,700	98
	Hamilton	7,000	6,900	99
	Hardin	8,400	8,300	99
	Humboldt	5,200	5,100	98
	Jasper	14,300	14,200	99



WHO-TV BPCT-5011 Granted 7/27/77

© American Map Corp., 14244

Net Weekly Circulation	State County	Total Households	TV Households	%
<b>50% &amp; Over</b>	Jefferson	6,300	6,200	98
	Kossuth	8,200	8,100	99
	Lucas	4,300	4,200	98
	Madison	4,700	4,700	100
	Mahaska	9,300	9,200	99
	Marion	11,300	11,200	99
	Marshall	16,200	16,100	99
	Monroe	3,500	3,500	100
	Pocahontas	4,200	4,100	98
	Polk	127,700	126,700	99
	Poweshiek	7,300	7,200	99
	Ringgold	2,400	2,400	100
	Story	25,800	25,500	99
	Union	5,700	5,600	98
	Wapello	15,800	15,600	99
	Warren	13,400	13,300	99
	Wayne	3,400	3,300	97
	Webster	16,900	16,700	99
	Wright	6,400	6,300	98
<b>MISSOURI</b>	Mercer	1,700	1,700	100
	Putnam	2,200	2,200	100
	<b>IOWA</b>			
<b>Between 25-49%</b>	Cass	7,200	7,100	99
	Grundy	5,500	5,500	100
	Keokuk	5,000	4,900	98
	Montgomery	5,700	5,600	98
	Palo Alto	4,800	4,700	98
	Sac	5,400	5,300	98
	Tama	7,200	7,100	99
	Taylor	3,300	3,200	97

(Continued on page A-431)

<b>Station Totals</b>	<b>502,500</b>	<b>497,100</b>	<b>98</b>
<b>Net Weekly Circulation (1987)</b>		<b>386,100</b>	
<b>Average Daily Circulation (1987)</b>		<b>246,200</b>	

# Iowa—Ames-Des Moines

**WOI-TV**

Ch. 5

**Network Service:** ABC.

**Licensee:** Iowa State University Bcstg. Corp., Ames, IA 50011.

**Studio:** Iowa State U. of Science & Technology Communications Bldg., Ames, IA 50011.

**Telephone:** 515-294-5555. **TWX:** 910-520-1152.

**Technical Facilities:** Channel No. 5 (76-82 MHz). Authorized power: 100-kw visual, 20-kw aural. Antenna: 1850-ft. above av. terrain, 1995-ft. above ground, 2980-ft. above sea level.

Latitude 41° 48' 33"  
Longitude 93° 36' 53"

**Transmitter:** 1-mi. S of Alleman.

**Satellite Earth Stations:** Transmit/Receive Harris, 9-meter; Andrew, 7.3-meter; Scientific-Atlanta, 7-meter; Andrew, 4.5-meter; Microdyne, 3.7-meter Ku-band; Avantek, Harris, M/A-Com, Scientific-Atlanta receivers.

**News Services:** AP, ABC.

**Ownership:** Iowa State University Bcstg. Corp., 100%. Keith K. Ketcham, pres.; Robert G. Helmers, v.p.; John D. Shors, secy.; Margaret S. Pickett, treas.

**Began Operation:** February 21, 1950.

**Represented (sales):** Katz Television.

**Represented (legal):** Cohn & Marks.

**Represented (engineering):** A. D. Ring & Associates.

**Personnel:**

KEITH K. KETCHAM, general manager.  
BOB HELMERS, station manager.  
JAMES WAREHAM, general sales manager.  
ED A. POWERS, chief engineer.  
TERRY BYNUM, news director.  
JANIS MARVIN, programming coordinator.  
BETTY LOU VARNUM, public affairs coordinator.

**Highest One Hour Rate:** \$1760.

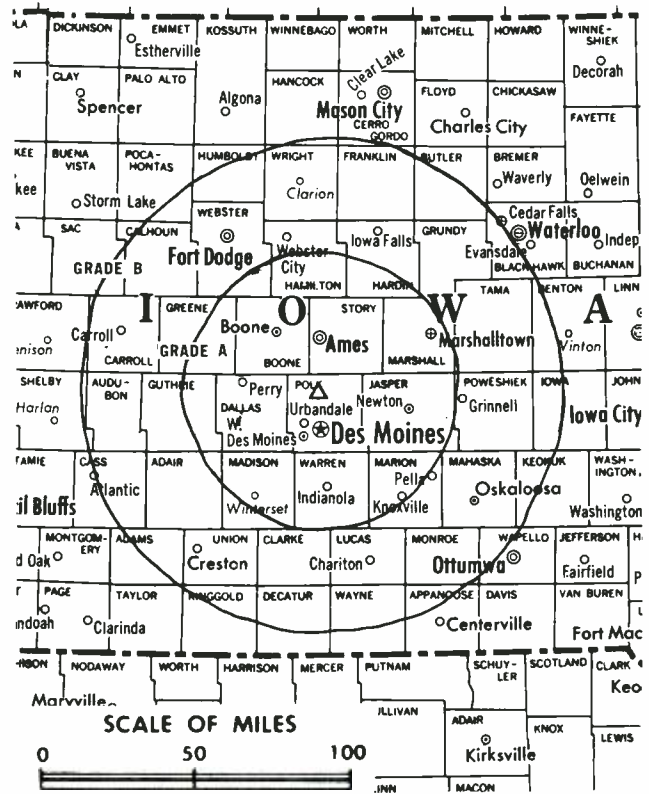
**Highest 30 Sec. Rate:** \$400.

**NETWORK BASE HOURLY RATE:** \$1000.

**City of License:** Ames. **ADI:** Des Moines. **Rank:** 66.

Total Households: © MSI Consumer Market Data as of 1/1/87. TV Homes, TV% and Circulation © 1987 Arbitron. County coverage based on Arbitron study.

Net Weekly Circulation	State County	Total Households	TV Households	%
<b>50% &amp; Over</b>	<b>IOWA</b>			
	Adair	3,800	3,800	100
	Adams	2,200	2,200	100
	Audubon	3,200	3,200	100
	Boone	10,300	10,200	99
	Calhoun	5,000	4,900	98
	Carroll	8,500	8,400	99
	Clarke	3,600	3,600	100
	Dallas	12,000	11,900	99
	Decatur	3,600	3,500	97
	Franklin	5,300	5,300	100
	Greene	4,800	4,800	100
	Guthrie	4,800	4,700	98
	Hamilton	7,000	6,900	99
	Hardin	8,400	8,300	99
	Humboldt	5,200	5,100	98
	Jasper	14,300	14,200	99
	Lucas	4,300	4,200	98
	Madison	4,700	4,700	100



WOI-TV BMPCT-7324 Granted 12/20/71

© American Map Corp., 14244

Net Weekly Circulation	State County	Total Households	TV Households	%
<b>50% &amp; Over</b>	Mahaska	9,300	9,200	99
	Marion	11,300	11,200	99
	Marshall	16,200	16,100	99
	Monroe	3,500	3,500	100
	Pocahontas	4,200	4,100	98
	Polk	127,700	126,700	99
	Poweshiek	7,300	7,200	99
	Ringgold	2,400	2,400	100
	Sac	5,400	5,300	98
	Story	25,800	25,500	99
	Union	5,700	5,600	98
	Warren	13,400	13,300	99
	Wayne	3,400	3,300	97
	Webster	16,900	16,700	99
Wright	6,400	6,300	98	

Net Weekly Circulation	State County	Total Households	TV Households	%
<b>Between 25-49%</b>	<b>IOWA</b>			
	Appanoose	6,300	6,200	98
	Cass	7,200	7,100	99
	Crawford	7,100	7,000	99
	Grundy	5,500	5,500	100
	Keokuk	5,000	4,900	98
	Kossuth	8,200	8,100	99
	Palo Alto	4,800	4,700	98
	Shelby	5,500	5,500	100
	Tama	7,200	7,100	99
	Taylor	3,300	3,200	97
	Wapello	15,800	15,600	99
	<b>MISSOURI</b>			
	Mercer	1,700	1,700	100
Putnam	2,200	2,200	100	

(Continued on page A-431)

<b>Station Totals</b>	<b>534,500</b>	<b>528,800</b>	<b>98</b>
<b>Net Weekly Circulation (1987)</b>			<b>362,200</b>
<b>Average Daily Circulation (1987)</b>			<b>205,800</b>

# Iowa—Dubuque

## KDUB-TV

Ch. 40

**Network Service:** ABC.

**Licensee:** Dubuque TV Ltd. Partnership, One Cycare Plaza, Dubuque, IA 52001.

**Studio:** 9th Floor, One Cycare Plaza, Dubuque, IA 52001.

**Telephone:** 319-556-4040.

**Technical Facilities:** Channel No. 40 (626-632 MHz). Authorized power: 537-kw visual, 53.7-kw aural. Antenna: 841-ft. above av. terrain, 837-ft. above ground, 1661-ft. above sea level.

Latitude 42° 31' 05"  
Longitude 90° 37' 16"

**Transmitter:** 0.7-mi N of IL state line, 0.75-mi. W of Hwy. 35, Grant County, WI.

**Satellite Earth Stations:** Calstar, 4.6-meter; Prodelin, 4.2-meter; Avantek, Scientific-Atlanta receivers.

**News Service:** ABC, UPI.

**Ownership:** Dubuque TV Ltd. Partnership. Thomas G. Bond, gen. partner & ltd. partner, 100%; William M. Abernathy, Guy E. Moman Jr., Thomas J. Joiner, John Hall Nelson, Scott G. Davis & Fred H. Davis, ltd. partners.

**Began Operation:** June 1, 1970. Left air Oct. 3, 1974. Sale to Lloyd Hearing Aid Corp. approved by FCC June 29, 1976. Resumed operation Sept. 12, 1976. Sale to The Commercial Dispatch Publishing Co. approved by FCC Sept. 13, 1979. Sale to present owner approved by FCC Feb. 8, 1985.

**Represented (sales):** Seltel Inc.

**Represented (legal):** Finley, Kumble, Wagner, Heine, Underberg, Manley & Casey.

**Personnel:**

THOMAS G. BOND, general manager & general sales manager.  
DAVE BASINGER, program director, operations & business manager.  
GARY HAVERLAND, chief engineer.  
MARSHALL PORTER, local sales manager.  
JOE DENK, news director.

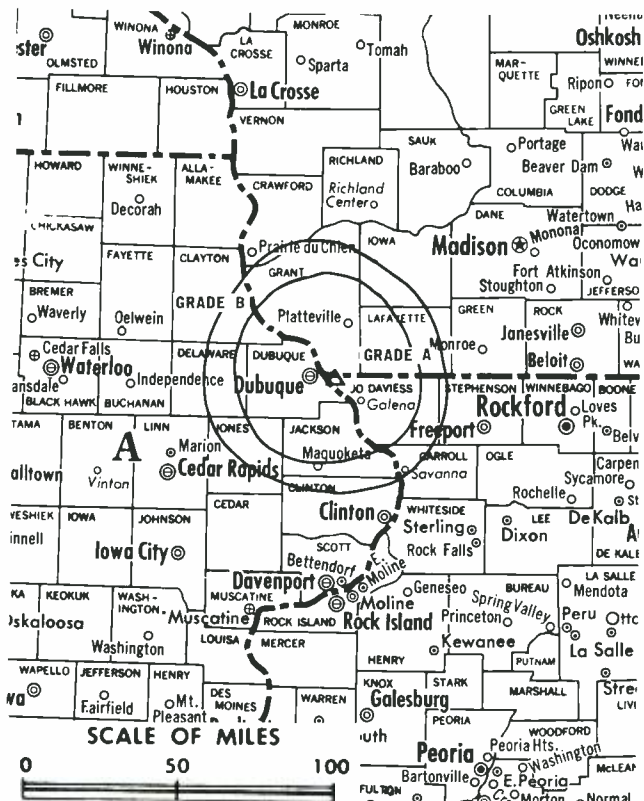
**Highest 30 Sec. Rate:** \$135.

**NETWORK BASE HOURLY RATE:** \$75.

**City of License:** Dubuque. **ADI:** Cedar Rapids-Waterloo-Dubuque. **Rank:** 75.

Total Households: © MSI Consumer Market Data as of 1/1/87. TV Homes, TV% and Circulation © 1987 Arbitron. County coverage based on Arbitron study.

Net Weekly Circulation	State County	Total Households	TV Households	%
50% & Over	IOWA Dubuque	31,600	31,100	98



KDUB-TV BPCT-4978 Granted 2/11/77

© American Map Corp., 14244

Net Weekly Circulation	State County	Total Households	TV Households	%
50% & Over	WISCONSIN Grant	17,900	17,300	97
Between 25-49%	ILLINOIS Jo Daviess	9,100	8,800	97
	WISCONSIN Lafayette	6,200	6,100	98
Between 5-24%	IOWA Allamakee	5,600	5,500	98
	Clayton	8,400	8,300	99
	Jackson	8,500	8,400	99
	Jones	7,400	7,300	99
Between 5-24%	WISCONSIN Crawford	6,100	6,000	98
	IOWA Iowa	7,500	7,300	97
<b>Station Totals</b>		<b>108,300</b>	<b>106,100</b>	<b>97</b>
<b>Net Weekly Circulation (1987)</b>				<b>42,000</b>
<b>Average Daily Circulation (1987)</b>				<b>24,100</b>

# Iowa—Mason City

**KIMT**

Ch. 3

**Network Service:** CBS.

**Licensee:** Spartan Radiocasting Inc., Box 1717, Spartanburg, SC 29304.

**Studio:** 2nd & Pennsylvania Ave., Mason City, IA 50401.

**Telephone:** 515-423-2540. **TWX:** 910-523-6966.

**Technical Facilities:** Channel No. 3 (60-66 MHz). Authorized power: 97.7-kw visual, 20-kw aural. Antenna: 1550-ft. above av. terrain, 1565-ft. above ground, 2801-ft. above sea level.

Latitude 43° 22' 25"  
Longitude 92° 50' 00"

**Transmitter:** 3.5-mi. E of St. Ansgar, IA.

**Satellite Earth Stations:** Scientific-Atlanta, 3.7-meter; Scientific-Atlanta, 3.9-meter; 2 Scientific-Atlanta, 4.5-meter; Scientific-Atlanta, 7.5-meter; Scientific-Atlanta, DX Antenna, Harris, M/A-Com receivers.

**News Services:** UPI, CNN.

**Ownership:** Spartan Radiocasting Inc., 100%. See Group Ownership of Television Stations.

**Began Operation:** May 15, 1954. Sale to Daily Telegraph Printing Co. by Lee Enterprises approved by FCC April 22, 1980 (**Television Digest**, Vol. 20:1). Sale to present owner approved by FCC June 12, 1984 (Vol. 24:15).

**Represented (sales):** Katz Television.

**Represented (legal):** Covington & Burling.

**Represented (engineering):** A. D. Ring & Associates.

**Personnel:**

- EARL SCHOBORG, general manager.
- VERN SCHOFIELD, general sales manager.
- PALMA POPE, local/regional sales manager.
- BART CURRAN, program director.
- SHARON RADLOFF, promotions manager.
- LARRY HUEGLI, news director.
- DALE BYRE, chief engineer.

**Highest One Hour Rate:** \$1650.

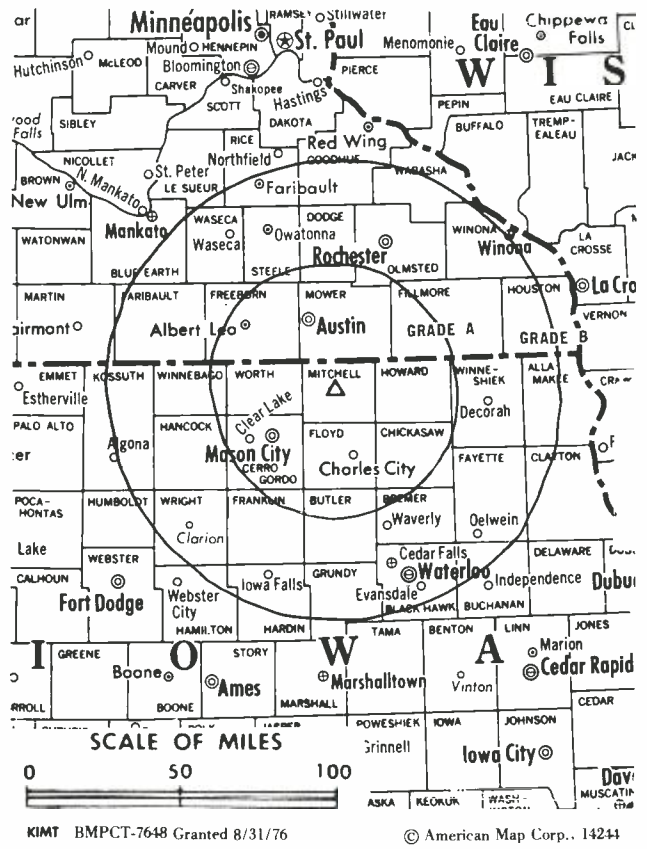
**Highest 30 Sec. Rate:** \$450.

**NETWORK BASE HOURLY RATE:** \$615.

**City of License:** Mason City. **ADI:** Rochester, MN-Mason City, IA-Austin, MN. **Rank:** 149.

Total Households: © MSI Consumer Market Data as of 1/1/87. TV Homes, TV% and Circulation © 1987 Arbitron. County coverage based on Arbitron study.

Net Weekly Circulation	State County	Total Households	TV Households	%
<b>50% &amp; Over</b>	<b>IOWA</b>			
	Butler	6,600	6,500	98
	Cerro Gordo	19,600	19,400	99
	Chickasaw	5,600	5,500	98
	Floyd	7,300	7,200	99
	Franklin	5,300	5,300	100
	Hancock	5,600	5,500	98
	Howard	4,200	4,100	98
	Kossuth	8,200	8,100	99
	Mitchell	4,600	4,500	98
	Winnebago	5,300	5,200	98
	Worth	3,600	3,600	100



KIMT BMPCT-7648 Granted 8/31/76 © American Map Corp., 14244

Net Weekly Circulation	State County	Total Households	TV Households	%
<b>50% &amp; Over</b>	<b>MINNESOTA</b>			
	Fillmore	7,900	7,800	99
	Freeborn	13,400	13,300	99
	Mower	15,000	14,900	99
<b>Between 25-49%</b>	<b>IOWA</b>			
	Winneshiek	7,800	7,700	99
	Wright	6,400	6,300	98
	<b>MINNESOTA</b>			
	Dodge	5,500	5,400	98
	Faribault	7,400	7,300	99
	Olmsted	35,800	35,500	99
	Steele	11,000	10,900	99
	Waseca	6,900	6,800	99
<b>Between 5-24%</b>	<b>IOWA</b>			
	Allamakee	5,600	5,500	98
	Bremer	9,200	9,100	99
	Emmet	5,100	5,000	98
	Hardin	8,400	8,300	99
	Humboldt	5,200	5,100	98
	Palo Alto	4,800	4,700	98
	<b>MINNESOTA</b>			
	Houston	6,400	6,300	98
	Rice	15,800	15,600	99
	Wabasha	7,400	7,300	99
Winona	16,000	15,700	98	
<b>WISCONSIN</b>				
Crawford	6,100	6,000	98	
Richland	6,600	6,400	97	
<b>Station Totals</b>		<b>289,600</b>	<b>285,800</b>	<b>98</b>
<b>Net Weekly Circulation (1987)</b>			<b>141,500</b>	
<b>Average Daily Circulation (1987)</b>			<b>79,100</b>	

# Iowa—Ottumwa

## KOIA-TV

Ch. 15

**Network Service:** None, independent.

**Grantee:** Public Interest Broadcast Group Inc., 12334 Summerport Lane, Windermere, FL 32786.

**Studio:** 820 W. Second St., Ottumwa, IA 52501.

**Telephone:** 515-684-5884.

**Technical Facilities:** Channel No. 15 (476-482 MHz). Authorized power: 166-kw max. visual, 16.6-kw max. aural. Antenna: 410-ft. above av. terrain, 417-ft. above ground, 1157-ft. above sea level.

Latitude 40° 57' 50"  
Longitude 92° 23' 50"

**Transmitter:** 3.4-mi. SSE of intersection of Hwys. 63 & 34, Keokuk Twp.

**Satellite Earth Stations:** KLM, 4.8-meter C-band; KLM, 3.9-meter Ku-band; KLM, M/A-Com receivers.

**Ownership:** Public Interest Broadcast Group Inc. Dean C. Engstrom, chmn., 50%; Les White, pres., 50%. Engstrom & White are applicants for Ch. 25, Carlsbad, NM. White has interest in permittee of KHCT(TV), Salina, KS.

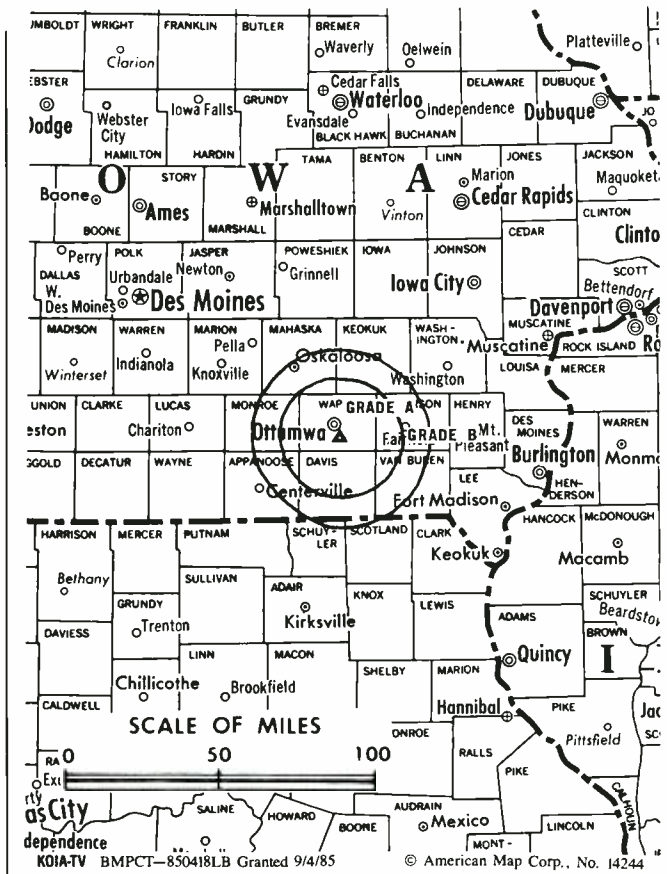
**Began Operation:** June 2, 1986. Left air 1986; resumed operation June 29, 1987.

**Represented (sales):** Adam Young Inc.

**Personnel:**

LES WHITE, president & general manager.  
JEANNE SPRIGGS, sales manager.  
RON STANLEY, chief engineer.  
A. J. COFFIN, business manager.  
JANIS ANDERSON, traffic manager.

**Highest One Hour Rate:** \$500.



**Highest 30 Sec. Rate:** \$240.

**Arbitron Data:** Not available.

**City of License:** Ottumwa. **ADI:** Ottumwa, IA-Kirksville, MO. **Rank:** 204.



# Iowa—Ottumwa-Kirksville, Missouri

**KTVO**

Ch. 3

**Network Service:** ABC.

**Licensee:** Federal Bcstg., Box 949, Kirksville, MO 63501.

**Studios:** Broadcast Center, Ottumwa, IA 52501; Hwy. 63 North, Kirksville, MO 63501.

**Mailing Address:** Box 949, Kirksville, MO 63501.

**Telephone:** 515-682-4535, Ottumwa; 816-665-7781, Kirksville.

**TWX:** 910-777-7950.

**Technical Facilities:** Channel No. 3 (60-66 MHz). Authorized power: 100-kw visual, 14.3-kw aural. Antenna: 1082-ft. above av. terrain, 1101-ft. above ground, 2014-ft. above sea level.

Latitude 40° 31' 41"  
Longitude 92° 26' 33"

Holds CP for change to 100-kw max. visual, 10-kw max. aural, 1973-ft. above av. terrain, 1937-ft. above ground, 2685-ft. above sea level; lat. 40° 13' 32", long. 92° 0' 54", transmitter 5.5-mi. N of Knox City on State Rte. V. BMPCT-860411KF.

**Transmitter:** U.S. Hwy. 136, near Lancaster, MO.

**Satellite Earth Stations:** Andrew, 4.5-meter; Andrew, 7.3-meter; Simulsat, 5.5-meter; Avantek, Scientific-Atlanta receivers.

**News Services:** AP, UPI.

**Ownership:** Federal Bcstg. Co., 100%. See Group Ownership of Television Stations.

**Began Operation:** November 21, 1955. Sale to Post Corp. by James J. Conroy & Raymond E. Russell approved Jan. 6, 1964 by FCC (Television Digest, Vol. 4:2). Sale to Gillett Group Inc. by Post approved by FCC June 19, 1984. Sale to present owner by Gillett Group approved by FCC July 17, 1987.

**Represented (sales):** MMT Marketing.

**Represented (legal):** Pepper & Corazzini.

**Represented (engineering):** Cohen & Dippell.

**Personnel:**

JERRY HEILMAN, president & general manager.

DAN HAVENS, general sales manager.

KEITH REYNOLDS, chief engineer.

**Highest One Hour Rate:** \$4000.

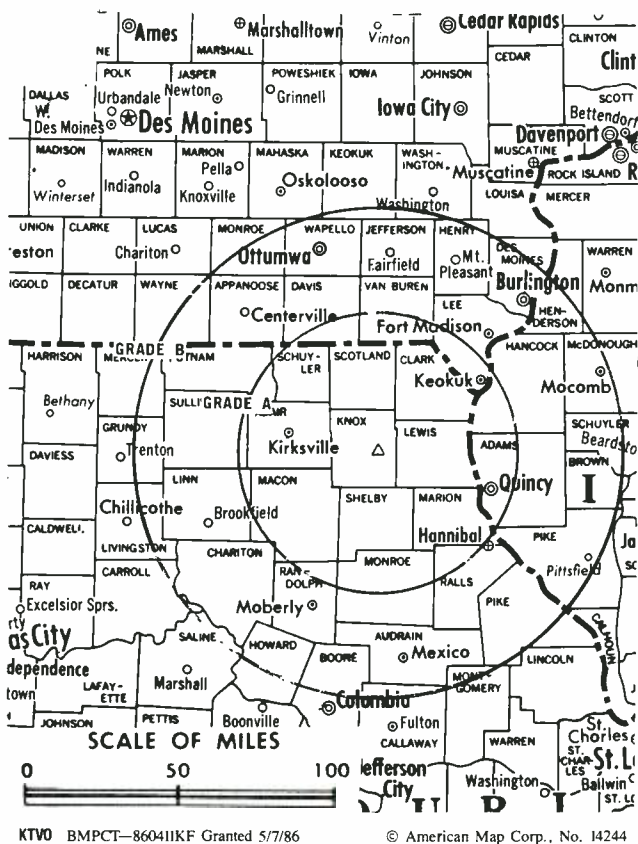
**Highest 30 Sec. Rate:** \$315.

**NETWORK BASE HOURLY RATE:** \$637.

**City of License:** Kirksville, MO. **ADI:** Ottumwa, IA-Kirksville, MO. **Rank:** 204.

Total Households: © MSI Consumer Market Data as of 1/1/87. TV Homes, TV% and Circulation © 1987 Arbitron. County coverage based on Arbitron study.

Net Weekly Circulation	State County	Total Households	TV Households	%
<b>50% &amp; Over</b>	<b>IOWA</b>			
	Appanoose	6,300	6,200	98
	Davis	3,500	3,500	100
	Henry	7,200	7,100	99
	Jefferson	6,300	6,200	98
	Lee	16,600	16,400	99
	Van Buren	3,300	3,200	97
	Wapello	15,800	15,600	99
	Wayne	3,400	3,300	97
	<b>ILLINOIS</b>			
	Hancock	9,400	9,200	98
	<b>MISSOURI</b>			
	Adair	9,400	9,300	99



KTVO BMPCT-860411KF Granted 5/7/86

© American Map Corp., No. 14244

Net Weekly Circulation	State County	Total Households	TV Households	%
<b>50% &amp; Over</b>	Clark	3,000	2,900	97
	Knox	2,100	2,100	100
	Lewis	3,900	3,800	97
	Linn	6,300	6,200	98
	Macon	6,300	6,200	98
	Mercer	1,700	1,700	100
	Putnam	2,200	2,200	100
	Schuyler	2,000	1,900	95
	Scotland	2,100	2,100	100
<b>Between 25-49%</b>	Shelby	3,000	2,900	97
	Sullivan	2,900	2,900	100
	<b>IOWA</b>			
<b>Between 25-49%</b>	Keokuk	5,000	4,900	98
	Monroe	3,500	3,500	100
<b>ILLINOIS</b>	Adams	27,400	27,000	99
	<b>MISSOURI</b>			
	Grundy	4,700	4,600	98
Monroe	3,500	3,500	100	
<b>Between 5-24%</b>	<b>IOWA</b>			
	Decatur	3,600	3,500	97
	Des Moines	18,300	18,100	99
	Mahaska	9,300	9,200	99
	Washington	7,900	7,800	99
	<b>ILLINOIS</b>			
	Henderson	3,500	3,400	97
	<b>MISSOURI</b>			
	Chariton	4,000	3,900	97
	Harrison	4,200	4,100	98
Marion	10,700	10,600	99	
Pike	6,000	5,900	98	
<b>Station Totals</b>		<b>228,300</b>	<b>224,900</b>	<b>98</b>
<b>Net Weekly Circulation (1987)</b>			<b>113,700</b>	
<b>Average Daily Circulation (1987)</b>			<b>65,800</b>	

# Iowa—Sioux City

## KCAU-TV

Ch. 9

**Network Service:** ABC.

**Licensee:** Citadel Communications Co. Ltd., 7th & Douglas Sts., Sioux City, IA 51101.

**Studio:** 7th & Douglas Sts., Sioux City, IA 51101.

**Telephone:** 712-277-2345.

**Technical Facilities:** Channel No. 9 (186-192 MHz). Authorized power: 310-kw visual, 48-kw aural. Antenna: 2020-ft. above av. terrain, 2000-ft. above ground, 3368-ft. above sea level.

Latitude 42° 35' 12.39"  
Longitude 96° 13' 56.98"

**Transmitter:** 4-mi. E, 0.75-mi. N of James, IA.

**Satellite Earth Stations:** Andrew, 4.5-meter; Andrew, 7.3-meter; Avantek receivers.

**News Service:** AP.

**Ownership:** Citadel Communications Co. Ltd., 100%. See Group Ownership of Television Stations.

**Begin Operation:** March 29, 1953. Sale to Wesray Corp. by Forward Communications Corp. approved by FCC August 16, 1984. Previous sale to Forward by People's Bcstg. Corp. approved Oct. 27, 1965 by FCC (*Television Digest*, Vol. 5:30). Sale to People's by Cowles Bcstg. Co. approved Nov. 27, 1957 (Vol. 13:41, 44, 49). Sale to Citadel Communications approved Oct. 1, 1985 (Vol. 25:30).

**Represented (sales):** Katz Television.

**Represented (legal):** Latham & Watkins.

**Personnel:**

- PHILIP J. LOMBARDO, president & general manager.
- RAY COLE, station manager.
- CHARLES ORBISON, news director.
- GREG O'CONNOR, general sales manager.
- JOHN SULLIVAN, promotion manager.
- MARK LeVALLEY, chief engineer.
- JOEL WALLS, production manager.
- JIM HUGHES, business manager.

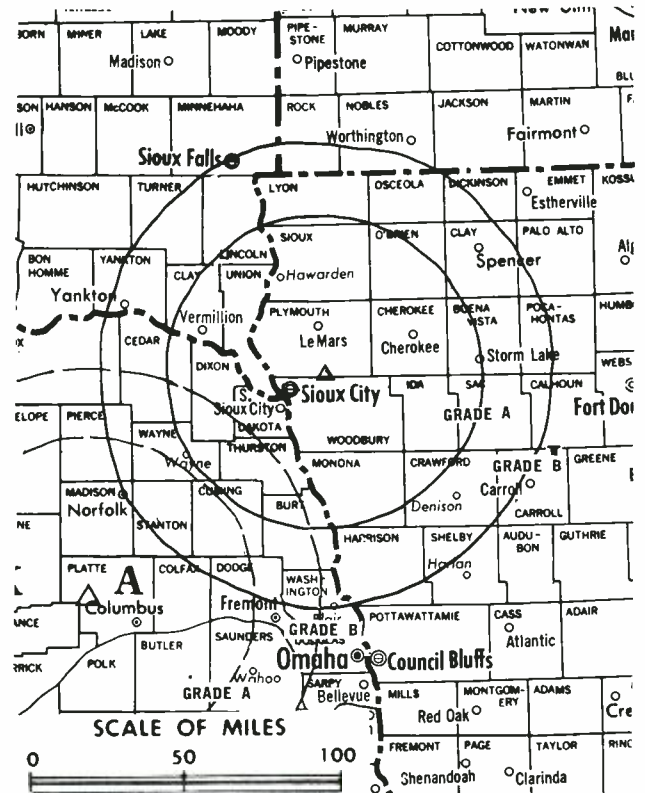
**Rates:** Not available.

**NETWORK BASE HOURLY RATE:** \$1050.

**City of License:** Sioux City. **ADI:** Sioux City. **Rank:** 123.

Total Households: © MSI Consumer Market Data as of 1/1/87. TV Homes, TV% and Circulation © 1987 Arbitron. County coverage based on Arbitron study.

Net Weekly Circulation	State County	Total Households	TV Households	%
<b>50% &amp; Over</b>	<b>IOWA</b>			
	Buena Vista	8,200	8,100	99
	Cherokee	6,200	6,100	98
	Clay	8,200	8,100	99
	Crawford	7,100	7,000	99
	Dickinson	6,900	6,800	99
	Emmet	5,100	5,000	98
	Ida	3,500	3,500	100
	Lyon	4,700	4,600	98
	Monona	4,600	4,500	98
	O'Brien	6,400	6,300	98
	Osceola	3,200	3,200	100
	Palo Alto	4,800	4,700	98
	Plymouth	9,200	9,100	99
	Pocahontas	4,200	4,100	98
	Sac	5,400	5,300	98



KCAU-TV BPCT-3128 Granted 1/19/65

© American Map Corp., 14244

Net Weekly Circulation	State County	Total Households	TV Households	%	
<b>50% &amp; Over</b>	Sioux	10,900	10,700	98	
	Woodbury	38,400	38,100	99	
	<b>NEBRASKA</b>				
	Antelope	3,200	3,100	97	
	Cedar	4,000	4,000	100	
	Dakota	6,600	6,600	100	
	Dixon	2,600	2,600	100	
	Knox	4,100	4,000	98	
	Madison	12,700	12,500	98	
	Pierce	3,200	3,200	100	
	Stanton	2,500	2,500	100	
	Thurston	2,400	2,400	100	
	Wayne	3,400	3,400	100	
	<b>SOUTH DAKOTA</b>				
	Clay	5,000	4,900	98	
	Union	4,300	4,300	100	
	Yankton	7,100	7,000	99	
	<b>Between 25-49%</b>	<b>MINNESOTA</b>			
		Nobles	7,900	7,800	99
<b>NEBRASKA</b>					
Boyd		1,300	1,300	100	
Burt		3,600	3,600	100	
Cuming		4,100	4,000	98	
Holt		5,200	5,000	96	
<b>SOUTH DAKOTA</b>					
Bon Homme		3,200	3,100	97	
Lincoln		5,200	5,100	98	
(Continued on page A-431)					
<b>Station Totals</b>		<b>337,200</b>	<b>333,100</b>	<b>98</b>	
<b>Net Weekly Circulation (1987)</b>				<b>196,400</b>	
<b>Average Daily Circulation (1987)</b>				<b>113,900</b>	

# Iowa—Sioux City

**KMEG**

**Ch. 14**

**Network Service:** CBS.

**Licensee:** KMEG Television Inc., Box 657, Sioux City, IA 51102.

**Studio:** 700 Floyd Blvd., Sioux City, IA 51105.

**Mailing Address:** Box 657, Sioux City, IA 51102.

**Telephone:** 712-277-3554. **TWX:** 910-968-1742.

**Technical Facilities:** Channel No. 14 (470-476 MHz). Authorized power: 1000-kw max. & 380-kw horizontal visual, 200-kw max. & 75.9-kw horizontal aural. Antenna: 1152-ft. above av. terrain, 1000-ft. above ground, 2420-ft. above sea level.

Latitude 42° 30' 53"  
Longitude 96° 18' 14"

**Transmitter:** Rural Rte. 2, 1-mi. E of city limits.

**Satellite Earth Stations:** Prodelin, 4.5-meter; Comtech, 5-meter; Scientific-Atlanta, 7-meter; Pinzone, Microwave Assoc., Scientific-Atlanta receivers.

**News Service:** AP.

**Ownership:** Maine Radio & Television Co., 100%. See Group Ownership of Television Stations.

**Began Operation:** September 5, 1967. Sale to present owner by Gillett Communications Group approved by FCC Sept. 23, 1986. Sale to Gillett by Fetzer Communications approved by FCC Oct. 29, 1985. Sale to Fetzer by Medallion Bcstrs. (Robert B. Donovan, Edgar F. Pechacek, et al.) approved by FCC Aug. 13, 1969 (*Television Digest*, Vol. 9:33).

**Represented (sales):** MMT Marketing.

**Represented (legal):** Wilkinson, Barker, Knauer & Quinn.

**Personnel:**

- BRUCE LEWIS, general manager.
- LYLE JOHNSON, chief engineer.
- GREG FUNK, business manager.
- KAREN HOLLISTER, promotion manager.
- LISA McMULLEN, community service director.

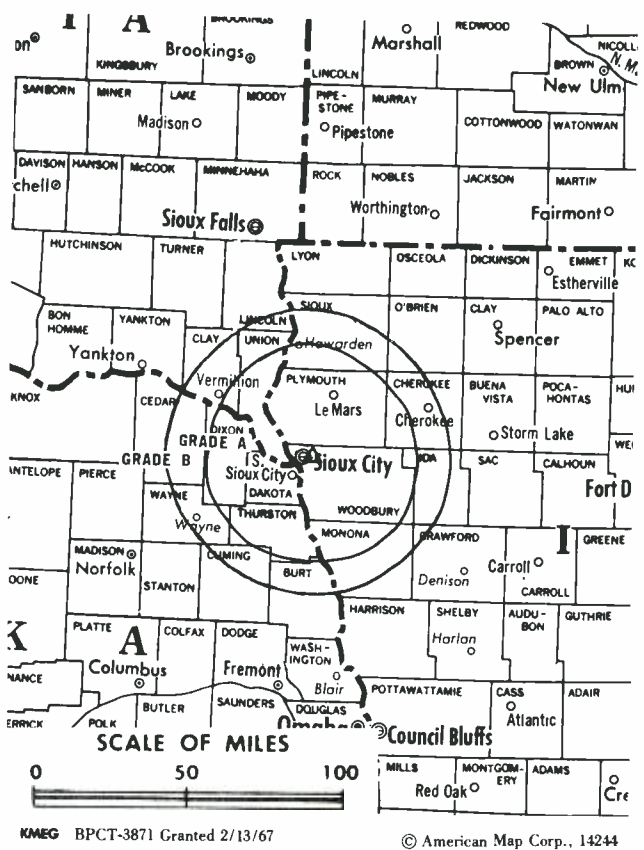
**Highest 30 Sec. Rate:** \$210.

**NETWORK BASE HOURLY RATE:** \$200.

**City of License:** Sioux City. **ADI:** Sioux City. **Rank:** 123.

Total Households: © MSI Consumer Market Data as of 1/1/87. TV Homes, TV% and Circulation © 1987 Arbitron. County coverage based on Arbitron study.

Net Weekly Circulation	State County	Total Households	TV Households	%
<b>50% &amp; Over</b>	<b>IOWA</b>			
	Buena Vista	8,200	8,100	99
	Cherokee	6,200	6,100	98
	Ida	3,500	3,500	100
	Monona	4,600	4,500	98
	Plymouth	9,200	9,100	99
	Sioux	10,900	10,700	98
	Woodbury	38,400	38,100	99
	<b>NEBRASKA</b>			
	Dakota	6,600	6,600	100
	Dixon	2,600	2,600	100
	Thurston	2,400	2,400	100
	Wayne	3,400	3,400	100



KMEG BPCT-3871 Granted 2/13/67 © American Map Corp., 14244

Net Weekly Circulation	State County	Total Households	TV Households	%
<b>50% &amp; Over</b>	<b>SOUTH DAKOTA</b>			
	Clay	5,000	4,900	98
	Union	4,300	4,300	100
<b>Between 25-49%</b>	<b>IOWA</b>			
	O'Brien	6,400	6,300	98
	Sac	5,400	5,300	98
	<b>NEBRASKA</b>			
	Cedar	4,000	4,000	100
	Madison	12,700	12,500	98
<b>Between 5-24%</b>	<b>SOUTH DAKOTA</b>			
	Yankton	7,100	7,000	99
	<b>IOWA</b>			
	Clay	8,200	8,100	99
	Crawford	7,100	7,000	99
	Lyon	4,700	4,600	98
	Osceola	3,200	3,200	100
	Shelby	5,500	5,500	100
	<b>NEBRASKA</b>			
	Burt	3,600	3,600	100
	Cuming	4,100	4,000	98
	Knox	4,100	4,000	98
	Stanton	2,500	2,500	100
<b>SOUTH DAKOTA</b>				
Lincoln	5,200	5,100	98	
<b>Station Totals</b>		<b>189,100</b>	<b>187,000</b>	<b>98</b>
<b>Net Weekly Circulation (1987)</b>				<b>97,600</b>
<b>Average Daily Circulation (1987)</b>				<b>52,000</b>

# Iowa—Sioux City

**KTIV**

Ch. 4

**Network Service:** NBC.

**Licensee:** KTIV Television Co., 3135 Floyd Blvd., Sioux City, IA 51105.

**Studio:** Signal Hill, 3135 Floyd Blvd., Sioux City, IA 51105.

**Telephone:** 712-239-4100. **TWX:** 910-968-1708.

**Technical Facilities:** Channel No. 4 (66-72 MHz). Authorized power: 100-kw visual, 20-kw aural. Antenna: 1915-ft. above av. terrain, 2000-ft. above ground, 3368-ft. above sea level.

Latitude 42° 35' 12.39"  
Longitude 96° 13' 56.98"

**Transmitter:** 4-mi. E, 0.75-mi. N of James, IA.

**Multichannel TV Sound:** Stereo only.

**Satellite Earth Stations:** ADM, 6.2-meter; Avcom, Harris receivers.

**News Service:** NBC.

**Ownership:** American Family Corp. See Group Ownership of TV Stations.

**Began Operation:** October 9, 1954. Merger of Black Hawk Bcstg. with American Family Corp. approved by FCC Sept. 17, 1980. Sale by Perkins Bros. Co. approved March 28, 1974. Sale of 50%, giving Perkins Bros. 100% control, approved May 26, 1965 by FCC (**Television Digest**, Vol. 5:24).

**Represented (sales):** Blair Television.

**Represented (legal):** Schnader, Harrison, Segal & Lewis.

**Personnel:**

- MIKE SMITH, vice president & general manager.
- MARY BRACKEN, vice president, programming & operations.
- PAUL O'BRYAN, vice president & general sales manager.
- DALE RUSSELL, vice president & chief engineer.
- PAULA JACOBSEN, production manager.
- DAVE MADSEN, promotion director.
- VAN CARTER, news director.

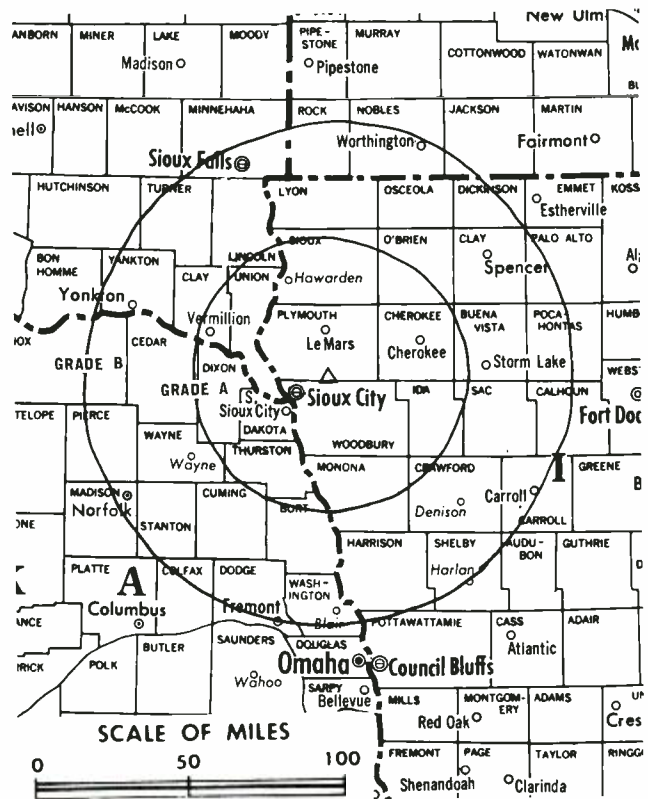
**Highest 30 Sec. Rate:** \$350.

**NETWORK BASE HOURLY RATE:** \$750.

**City of License:** Sioux City. **ADI:** Sioux City. **Rank:** 123.

Total Households: © MSI Consumer Market Data as of 1/1/87. TV Homes, TV% and Circulation © 1987 Arbitron. County coverage based on Arbitron study.

Net Weekly Circulation	State County	Total Households	TV Households	%
<b>50% &amp; Over</b>	<b>IOWA</b>			
	Buena Vista	8,200	8,100	99
	Cherokee	6,200	6,100	98
	Clay	8,200	8,100	99
	Crawford	7,100	7,000	99
	Dickinson	6,900	6,800	99
	Emmet	5,100	5,000	98
	Ida	3,500	3,500	100
	Lyon	4,700	4,600	98
	Monona	4,600	4,500	98
	O'Brien	6,400	6,300	98
	Osceola	3,200	3,200	100
	Palo Alto	4,800	4,700	98
	Plymouth	9,200	9,100	99
	Pocahontas	4,200	4,100	98
	Sac	5,400	5,300	98
	Sioux	10,900	10,700	98
	Woodbury	38,400	38,100	99
	<b>MINNESOTA</b>			
	Nobles	7,900	7,800	99
	<b>NEBRASKA</b>			
	Antelope	3,200	3,100	97
Cedar	4,000	4,000	100	



KTIV BPCT-3127 Granted 1/19/65

© American Map Corp., 14244

Net Weekly Circulation	State County	Total Households	TV Households	%
<b>50% &amp; Over</b>	Dakota	6,600	6,600	100
	Dixon	2,600	2,600	100
	Holt	5,200	5,000	96
	Knox	4,100	4,000	98
	Madison	12,700	12,500	98
	Pierce	3,200	3,200	100
	Stanton	2,500	2,500	100
	Thurston	2,400	2,400	100
	Wayne	3,400	3,400	100
	<b>SOUTH DAKOTA</b>			
	Clay	5,000	4,900	98
	Union	4,300	4,300	100
Yankton	7,100	7,000	99	
<b>Between 25-49%</b>	<b>MINNESOTA</b>			
	Rock	3,800	3,800	100
	<b>NEBRASKA</b>			
	Burt	3,600	3,600	100
Cuming	4,100	4,000	98	
<b>Between 5-24%</b>	<b>SOUTH DAKOTA</b>			
	Lincoln	5,200	5,100	98
	<b>IOWA</b>			
	Calhoun	5,000	4,900	98
	Carroll	8,500	8,400	99
	Cass	7,200	7,100	99
	Harrison	6,100	6,000	98
	Kossuth	8,200	8,100	99
	<b>MINNESOTA</b>			
	Jackson	4,900	4,800	98
Pipestone	4,200	4,100	98	
<b>NEBRASKA</b>				
Colfax	3,700	3,600	97	
<b>SOUTH DAKOTA</b>				
Bon Homme	3,200	3,100	97	
<b>Station Totals</b>		<b>278,900</b>	<b>275,100</b>	<b>98</b>
<b>Net Weekly Circulation (1987)</b>				<b>192,800</b>
<b>Average Daily Circulation (1987)</b>				<b>127,800</b>

**Iowa**

**WOI-TV , Ames-Des Moines  
(Arbitron Data Continued)**

Net Weekly Circulation	State County	Total Households	TV Households	%
<b>Between 5-24%</b>	<b>IOWA</b>			
	Benton	9,200	9,100	99
	Buena Vista	8,200	8,100	99
	Butler	6,600	6,500	98
	Cerro Gordo	19,600	19,400	99
	Davis	3,500	3,500	100
	Emmet	5,100	5,000	98
	Hancock	5,600	5,500	98
	Iowa	6,100	6,000	98
	Jefferson	6,300	6,200	98
	Montgomery	5,700	5,600	98
	Worth	3,600	3,600	100
	<b>MISSOURI</b>			
Harrison	4,200	4,100	98	
Worth	1,100	1,100	100	

**KCAU-TV, Sioux City  
(Arbitron Data Continued)**

Net Weekly Circulation	State County	Total Households	TV Households	%	
<b>Between 5-24%</b>	<b>IOWA</b>				
	Audubon	3,200	3,200	100	
	Calhoun	5,000	4,900	98	
	Carroll	8,500	8,400	99	
	Cass	7,200	7,100	99	
	Harrison	6,100	6,000	98	
	Humboldt	5,200	5,100	98	
	<b>MINNESOTA</b>				
	Jackson	4,900	4,800	98	
	Pipestone	4,200	4,100	98	
	Rock	3,800	3,800	100	
	<b>NEBRASKA</b>				
	Washington	5,800	5,800	100	
<b>SOUTH DAKOTA</b>					
Hutchinson	3,400	3,300	97		
Minnehaha	47,800	47,500	99		
Turner	3,500	3,500	100		

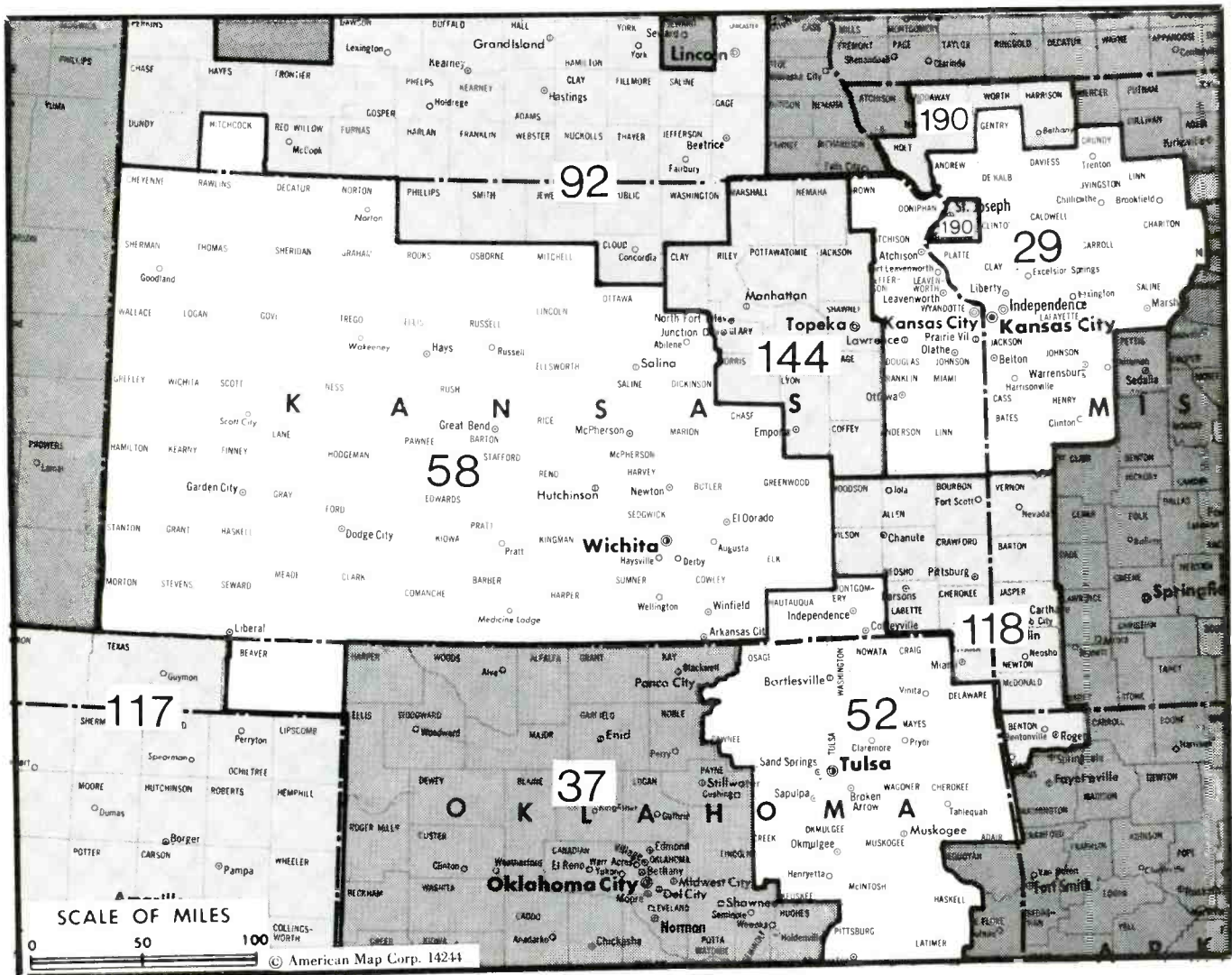
**KCCI-TV , Des Moines  
(Arbitron Data Continued)**

Net Weekly Circulation	State County	Total Households	TV Households	%	
<b>Between 25-49%</b>	<b>MISSOURI</b>				
	Harrison	4,200	4,100	98	
<b>Between 5-24%</b>	<b>IOWA</b>				
	Crawford	7,100	7,000	99	
	Emmet	5,100	5,000	98	
	Hancock	5,600	5,500	98	
	Iowa	6,100	6,000	98	
	Jefferson	6,300	6,200	98	
	Mills	5,100	5,100	100	
	Winnebago	5,300	5,200	98	
	<b>MISSOURI</b>				
	Sullivan	2,900	2,900	100	

**WHO-TV , Des Moines  
(Arbitron Data Continued)**

Net Weekly Circulation	State County	Total Households	TV Households	%	
<b>Between 25-49%</b>	<b>MISSOURI</b>				
	Worth	1,100	1,100	100	
<b>Between 5-24%</b>	<b>IOWA</b>				
	Benton	9,200	9,100	99	
	Crawford	7,100	7,000	99	
	Hancock	5,600	5,500	98	
	Iowa	6,100	6,000	98	
	Page	7,800	7,700	99	
	Shelby	5,500	5,500	100	
	Van Buren	3,300	3,200	97	
	<b>MISSOURI</b>				
	Harrison	4,200	4,100	98	

# Kansas



Market	Arbitron ADI TV Households	Rank
Kansas City, MO	705,400	29
Oklahoma City, OK	613,500	37
Tulsa, OK	468,100	52
Wichita-Hutchinson, KS	421,700	58
Lincoln-Hastings-Kearney, NE	257,300	92
Amarillo, TX	177,400	117
Joplin, MO-Pittsburg, KS	175,600	118
Topeka, KS	145,100	144
St. Joseph, MO	47,000	190

Market Area	Commercial TV Stations
Kansas City, MO	KCTV (5), KMBC-TV (9), KSHB-TV (41), KYFC (50), KZKC (62), WDAF-TV (4)
Oklahoma City, OK	KAUT (43), KGMC (34), KOCO-TV (5), KOKH-TV (25), KTBO-TV (14), KTVY (4), KWTW (9)
Tulsa, OK	KDOR (17), KGCT-TV (41), KJRH (2), KOKI-TV (23), KOTV (6), KTUL-TV (8), KWHB (47)
Wichita-Hutchinson, KS	KAKE-TV (10), KAYS-TV (7), KLBY (4), KLOE-TV (10), KSAS (24), KSNC (2), KSNB (11), KSNK (8), KSNW (3), KTVC (6), KUPK-TV (13), KWCH-TV (12)
Lincoln-Hastings-Kearney, NE	KCAN (8), KGIN (11), KHAS-TV (5), KHGI-TV (13), KOLN (10), KSNB-TV (4), KWNB-TV (6)
Amarillo, TX	KAMR-TV (4), KCIT (14), KFDA-TV (10), KVII-TV (7), KVIJ-TV (8)
Joplin, MO-Pittsburg, KS	KOAM-TV (7), KODE-TV (12), KSNF (16)
Topeka, KS	KSNT (27), KTKA-TV (49), WIBW-TV (13)
St. Joseph, MO	KOTV (2), KTAJ (16)

State Cross Reference List	
Communities That Receive Programs of Stations That are Located Elsewhere	
KWCH-TV, Hutchinson	See Wichita, KS
KSNK, Oberlin	See McCook, NE
KODE-TV, Pittsburg	See Joplin, MO
KSNF, Pittsburg	See Joplin, MO

Kansas Station Status as of October 1, 1987			
	VHF	UHF	TOTAL
Commercial Television Stations	12	3	15
Educational Television Stations	3	0	3
	15	3	18

# Kansas—Colby

## KLBY

Ch. 4

(Satellite of KAKE-TV, Wichita, KS)

**Network Service:** ABC.

**Licensee:** Chronicle Bcstg. of Wichita, Box 10, Wichita, KS 67201.

**Studio:** 990 S. Range, Colby, KS 67701.

**Telephone:** 913-462-8644.

**Technical Facilities:** Channel No. 4 (66-72 MHz). Authorized power: 100-kw visual, 10-kw aural. Antenna: 748-ft. above av. terrain, 770-ft. above ground, 4190-ft. above sea level.

Latitude 39° 15' 25"  
Longitude 101° 21' 10"

**Transmitter:** 7.2-mi. SSE of Brewster.

**News Services:** AP, Group W Newsfeed.

**Ownership:** Chronicle Broadcasting Co., 100%. See Group Ownership of Television Stations.

**Began Operation:** September 4, 1984. Sale to Smoky Hills Public Television Corp. approved by FCC March 5, 1986, but not consummated. Sale to present owner by Sheraton Colby Convention Inc. approved by FCC Oct. 10, 1986. Station returned to air Feb. 11, 1987.

**Represented (sales):** Petry Television Inc.

**Represented (legal):** Fletcher, Heald & Hildreth.

**Represented (engineering):** A. D. Ring & Associates.

**Personnel:**

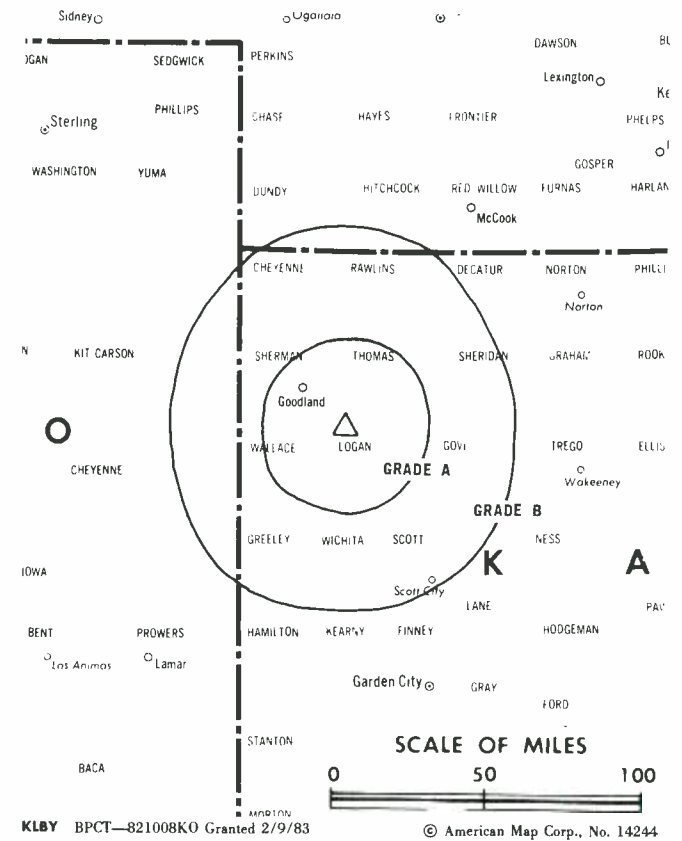
BARRY McCOY, general manager.  
WAYNE ROBERTS, general sales manager.  
DICK WELLMAN, chief engineer.  
DARRELL E. WALT, program director.

**Highest 30 Sec. Rate** (June 23, 1987): \$200.

**City of License:** Colby. **ADI:** Wichita-Hutchinson. **Rank:** 58.

Total Households: © MSI Consumer Market Data as of 1/1/87. TV Homes, TV% and Circulation © 1987 Arbitron. County coverage based on Arbitron study.

Net Weekly Circulation	State County	Total Households	TV Households	%
Between 25-49%	KANSAS Wallace	700	700	100



Net Weekly Circulation	State County	Total Households	TV Households	%
Between 25-49%	NEBRASKA Hitchcock	1,500	1,500	100
Between 5-24%	COLORADO Cheyenne	1,000	900	89
	KANSAS			
	Cheyenne	1,500	1,500	100
	Decatur	1,800	1,800	100
	Gove	1,400	1,400	100
	Rawlins	1,500	1,500	100
	Sheridan	1,300	1,300	100
	Sherman	3,000	3,000	100
	Thomas	3,300	3,200	97
	NEBRASKA			
	Red Willow	5,100	5,000	98
<b>Station Totals</b>		<b>22,100</b>	<b>21,800</b>	<b>98</b>
<b>Net Weekly Circulation (1987)</b>				<b>3,100</b>
<b>Average Daily Circulation (1987)</b>				<b>1,700</b>

# Kansas—Ensign

## KTVC

Ch. 6

(Operates in affiliation with KWCH-TV, Hutchinson-Wichita, KS)

**Network Service:** CBS.

**Licensee:** Southwest Kansas TV Co. Inc., Ensign, KS 67841.

**Studio:** State Hwy. 23, 20-mi. SW of Dodge City.

**Office:** Box 157, Dodge City, KS 67801.

**Telephone:** 316-227-3121.

**Technical Facilities:** Channel No. 6 (82-88 MHz). Authorized power: 100-kw visual, 10-kw aural. Antenna: 717-ft. above av. terrain, 683-ft. above ground, 3473-ft. above sea level.

Latitude 37° 38' 26"  
Longitude 100° 20' 33"

**Transmitter:** State Hwy. 23, 20-mi. SW of Dodge City.

**Multichannel TV Sound:** Stereo only.

**Satellite Earth Stations:** Scientific-Atlanta, 4.6-meter C-band; AFC, 3.66-meter Ku-band; Scientific-Atlanta, M/A-Com receivers.

**News Service:** AP.

**Ownership:** Mrs. Leigh Warner, 51.9%; Sidney Warner, 5%; Diane Warner, 12%; 12 others, none with more than, 3%.

**Began Operation:** July 24, 1957. Acquisition of positive control by Leigh Warner approved by FCC Dec. 16, 1969.

**Represented (sales):** Kansas Bcstg. System.

**Represented (legal):** Bryan, Cave, McPheeters & McRoberts.

**Represented (engineering):** Edward F. Lorentz & Associates.

**Personnel:**  
W. H. BAILEY, general manager.  
BEN DAVIDSON, chief engineer.

**Highest One Hour Rate:** \$300.

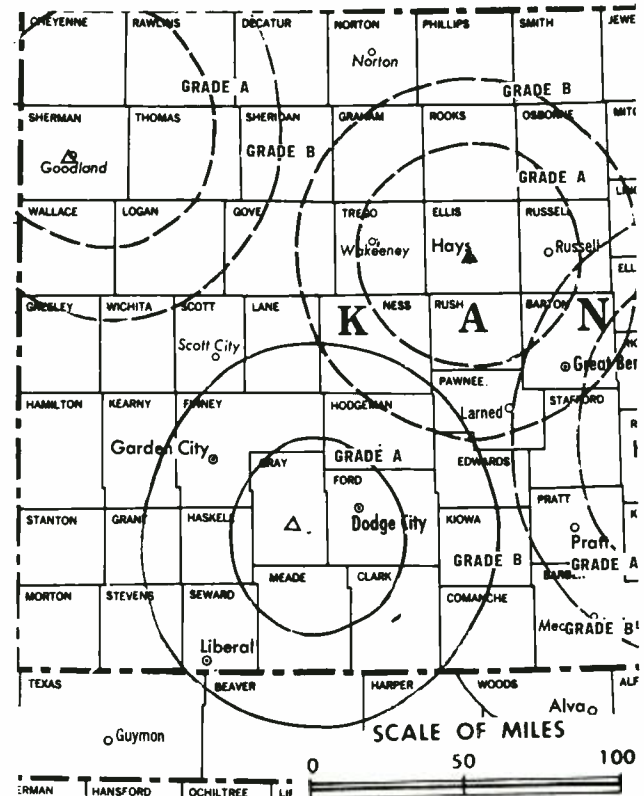
**Highest 30 Sec. Rate:** \$60.

**NETWORK BASE HOURLY RATE:** \$165.

**City of License:** Ensign. **ADI:** Wichita-Hutchinson. **Rank:** 58.

Total Households: © MSI Consumer Market Data as of 1/1/87. TV Homes, TV% and Circulation © 1987 Arbitron. County coverage based on Arbitron study.

Net Weekly Circulation	State County	Total Households	TV Households	%
<b>50% &amp; Over</b>	<b>KANSAS</b>			
	Clark	1,000	1,000	100
	Comanche	1,000	1,000	100
	Finney	10,000	9,900	99
	Ford	9,900	9,800	99
	Grant	2,600	2,600	100
	Gray	1,900	1,900	100
	Haskell	1,400	1,400	100
	Hodgeman	900	900	100
	Kearny	1,200	1,200	100



KTVC BPCT-3474 Granted 1/29/65

© American Map Corp., 14244

Net Weekly Circulation	State County	Total Households	TV Households	%
<b>50% &amp; Over</b>	Lane	1,000	1,000	100
	Meade	1,800	1,800	100
	Scott	2,200	2,200	100
	Seward	6,600	6,500	98
	Stanton	800	800	100
<b>Between 25-49%</b>	<b>KANSAS</b>			
	Edwards	1,700	1,700	100
	Hamilton	1,000	1,000	100
	Kiowa	1,600	1,600	100
	Stevens	1,700	1,600	94
<b>OKLAHOMA</b>	Beaver	3,000	3,000	100
	Harper	1,900	1,900	100
	<b>Between 5-24%</b>			
<b>KANSAS</b>				
Barber	2,900	2,800	96	
Morton	1,200	1,200	100	
Ness	1,800	1,800	100	
Wichita	1,000	1,000	100	
<b>OKLAHOMA</b>				
Texas	6,800	6,700	99	
<b>Station Totals</b>		<b>66,900</b>	<b>66,300</b>	<b>99</b>
<b>Net Weekly Circulation (1987)</b>			<b>40,400</b>	
<b>Average Daily Circulation (1987)</b>			<b>21,300</b>	



# Kansas—Garden City

**KSNB**

**Ch. 11**

(Satellite of KSNW, Wichita, KS)

**Network Service:** NBC.

**Licensee:** KSN Inc., Box 333, Wichita, KS 67201.

**Studio:** U.S. Hwy. 83, 12.6-mi. S of Garden City

**Telephone:** 316-276-2311.

**Technical Facilities:** Channel No. 11 (198-204 MHz). Authorized power: 200-kw visual, 24.5-kw aural. Antenna: 800-ft. above av. terrain, 834-ft. above ground, 3711-ft. above sea level.

Latitude 37° 46' 40"  
Longitude 100° 52' 08"

**Transmitter:** U.S. Hwy. 83, 12.6-mi. S of Garden City.

**Satellite Earth Station:** RCA Americom, 3.6-meter Ku-band.

**News Services:** AP, KSN.

**Ownership:** Standard Corp., 100%. See Group Ownership of Television Stations.

**Began Operation:** November 5, 1958. For sale to present owners, see KSNB, Great Bend, KS.

**Represented (sales):** Katz Television.

**Represented (legal):** Haley, Bader & Potts.

**Personnel:**

DON LONG, vice president & general manager.  
SHELDON MARCUS, chief engineer.  
BILL SIKES, program manager.

**Rates:** Offered as a bonus with KSNW, Wichita and its other satellites (KSN Inc.) KSNB, Great Bend and KSNK, McCook, NE.

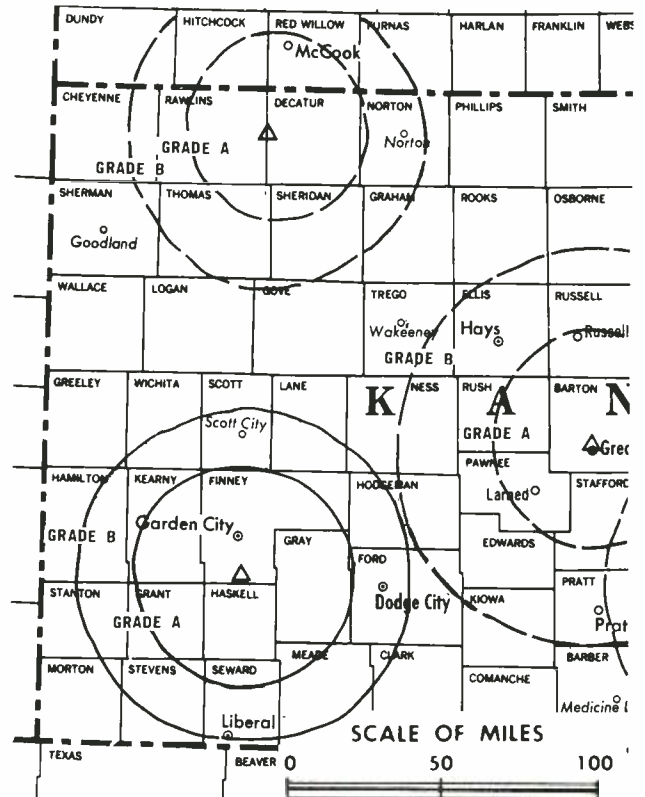
**Highest 30 Sec. Rate:** \$150.

**NETWORK BASE HOURLY RATE:** Bonus to KSNB, Great Bend.

**City of License:** Garden City. **ADI:** Wichita-Hutchinson. **Rank:** 58.

Total Households: © MSI Consumer Market Data as of 1/1/87. TV Homes, TV% and Circulation © 1987 Arbitron. County coverage based on Arbitron study.

Net Weekly Circulation	State County	Total Households	TV Households	%
<b>50% &amp; Over</b>	<b>KANSAS</b>			
	Clark	1,000	1,000	100
	Finney	10,000	9,900	99
	Ford	9,900	9,800	99
	Grant	2,600	2,600	100
	Gray	1,900	1,900	100
	Greeley	700	700	100
	Hamilton	1,000	1,000	100
	Haskell	1,400	1,400	100
	Hodgeman	900	900	100
	Kearny	1,200	1,200	100



KSNB BPCT-3371 Granted 8/20/64

© American Map Corp., 14244

Net Weekly Circulation	State County	Total Households	TV Households	%
<b>50% &amp; Over</b>	Lane	1,000	1,000	100
	Meade	1,800	1,800	100
	Morton	1,200	1,200	100
	Scott	2,200	2,200	100
	Seward	6,600	6,500	98
	Stanton	800	800	100
	Stevens	1,700	1,600	94
	Wichita	1,000	1,000	100
<b>Between 25-49%</b>	<b>OKLAHOMA</b>			
	Beaver	3,000	3,000	100
<b>Between 5-24%</b>	<b>KANSAS</b>			
	Gove	1,400	1,400	100
	Logan	1,400	1,400	100
	Ness	1,800	1,800	100
	Wallace	700	700	100
	<b>OKLAHOMA</b>			
Harper	1,900	1,900	100	
Texas	6,800	6,700	99	
<b>Station Totals</b>		<b>63,900</b>	<b>63,400</b>	<b>99</b>
<b>Net Weekly Circulation (1987)</b>				<b>42,400</b>
<b>Average Daily Circulation (1987)</b>				<b>29,500</b>

# Kansas—Garden City

## KUPK-TV

Ch. 13

(Satellite of KAKE-TV, Wichita, KS)

**Network Service:** ABC.

**Licensee:** Chronicle Bcstg. of Wichita Inc., 1500 N. West St., Wichita, KS 67203.

**Studio:** Box 216, Copeland, KS 67837.

**Telephone:** 316-668-5513.

**Technical Facilities:** Channel No. 13 (210-216 MHz). Authorized power: 224-kw visual, 44.7-kw aural. Antenna: 870-ft. above av. terrain, 847-ft. above ground, 3687-ft. above sea level.

Latitude 37° 39' 01"  
Longitude 100° 40' 06"

**Transmitter:** 8-mi. NW of Copeland, KS.

**Satellite Earth Stations:** AFC, 3.7-meter Ku-band; Luxor, 3.65-meter; Luxor, M/A-Com receivers.

**News Services:** AP, Group W Newsfeed.

**Ownership:** Chronicle Broadcasting Co., 100%. See Group Ownership of Television Stations.

**Began Operation:** October 28, 1964.

**Represented (sales):** Petry Television Inc.

**Represented (legal):** Fletcher, Heald & Hildreth.

**Represented (engineering):** A. D. Ring & Associates.

**Personnel:**

BOB SURBER, general manager.  
BRYCE BAKER, sales manager.  
PAUL HINDERLITER, chief engineer.  
ROXIE TUCKER, program director & farm director.

**Highest 30 Sec. Rate:** \$200.

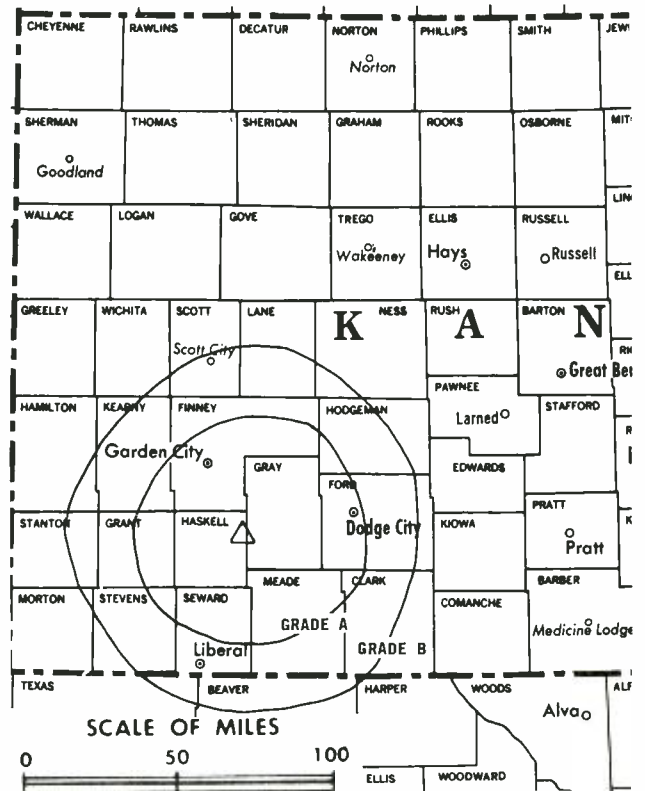
Combination rates with KAKE-TV, Wichita also available.

**NETWORK BASE HOURLY RATE:** Bonus to KAKE-TV, Wichita.

**City of License:** Garden City. **ADI:** Wichita-Hutchinson. **Rank:** 58.

Total Households: © MSI Consumer Market Data as of 1/1/87. TV Homes, TV% and Circulation © 1987 Arbitron. County coverage based on Arbitron study.

Net Weekly Circulation	State County	Total Households	TV Households	%
<b>50% &amp; Over</b>	<b>KANSAS</b>			
	Clark	1,000	1,000	100
	Comanche	1,000	1,000	100
	Finney	10,000	9,900	99
	Ford	9,900	9,800	99
	Grant	2,600	2,600	100
	Gray	1,900	1,900	100
	Hamilton	1,000	1,000	100
	Haskell	1,400	1,400	100
	Hodgeman	900	900	100
	Kearny	1,200	1,200	100
	Lane	1,000	1,000	100
	Meade	1,800	1,800	100



KUPK-TV BMPCT—831216KF Granted 1/11/84 © American Map Corp., No. 14244

Net Weekly Circulation	State County	Total Households	TV Households	%
<b>50% &amp; Over</b>	Ness	1,800	1,800	100
	Scott	2,200	2,200	100
	Seward	6,600	6,500	98
	Stanton	800	800	100
	Stevens	1,700	1,600	94
	Wichita	1,000	1,000	100
	<b>OKLAHOMA</b>			
Beaver	3,000	3,000	100	
<b>Between 25-49%</b>	<b>KANSAS</b>			
	Edwards	1,700	1,700	100
	Morton	1,200	1,200	100
<b>OKLAHOMA</b>				
Harper	1,900	1,900	100	
<b>Between 5-24%</b>	<b>COLORADO</b>			
	Prowers	5,400	5,100	94
	<b>KANSAS</b>			
	Greeley	700	700	100
	Kiowa	1,600	1,600	100
	Wallace	700	700	100
	<b>OKLAHOMA</b>			
Texas	6,800	6,700	99	
<b>Station Totals</b>		<b>70,800</b>	<b>70,000</b>	<b>98</b>
<b>Net Weekly Circulation (1987)</b>				<b>43,800</b>
<b>Average Daily Circulation (1987)</b>				<b>23,900</b>

# Kansas—Goodland

## KLOE-TV

Ch. 10

(Satellite of KAYS-TV, Hays, KS)

**Network Service:** CBS.

**Licensee:** KAYS Inc., Box 817, Hays, KS 67601.

**Studio:** S. Route 27, Goodland, KS 67735.

**Telephone:** 913-625-2578.

**Technical Facilities:** Channel No. 10 (192-198 MHz). Authorized power: 316-kw visual, 56.2-kw aural. Antenna: 980-ft. above av. terrain, 976-ft. above ground, 4526-ft. above sea level.

Latitude	39°	28'	09"
Longitude	101°	33'	20"

**Transmitter:** 9-mi. N of Edson.

**AM Affiliate:** KLOE, 1-kw, 730 kHz.

**News Service:** UPI.

**Ownership:** KAYS Inc., 100%. See Kansas Bcstg. System in Group Ownership of TV Stations.

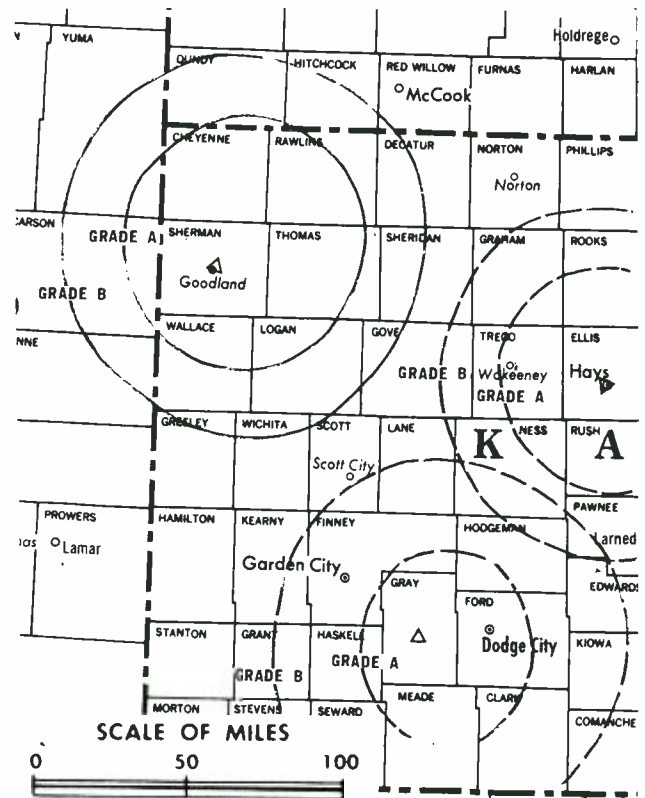
**Began Operation:** Test programming Sept. 11, 1958; full operation April 26, 1959. Sale to KAYS Inc. approved by FCC Aug. 1, 1962. Transfer to Standard Electronics Corp. from Max Jones, trustee in bankruptcy, approved Nov. 2, 1960 by FCC (*Television Digest*, Vol. 16:39, 45). Jones took over station from Leslie E. Whittemore and associates following bankruptcy (Vol. 16:24). Whittemore group acquired station from James E. Blair (Vol. 15:16, 27).

**Represented (legal):** A. L. Stein.

**Personnel:**

KAY MELIA, resident manager.

**Rates:** Sold in combination with KAYS-TV, Hays, KS and as part of Kansas Bcstg. System which includes KWCH-TV, Hutchinson-Wichita; KTVC, Ensign; KAYS-TV, Hays, KS.



KLOE-TV BPCT-5222 Granted 9/1/78

© American Map Corp., 14244

**NETWORK BASE HOURLY RATE:** \$138. Combination rate with KAYS-TV, Hays: \$434.

**Arbitron Data:** Included with KAYS-TV, Hays.

**City of License:** Goodland. **ADI:** Wichita-Hutchinson. **Rank:** 58.

# Kansas—Great Bend

**KSNC**

Ch. 2

(Satellite of KSNW, Wichita, KS)

**Network Service:** NBC.

**Licensee:** KSN Inc., Box 333, Wichita, KS 67201.

**Studio:** U.S. Hwy. 281, 4-mi. N of city limits.

**Telephone:** 316-793-7868.

**Technical Facilities:** Channel No. 2 (54-60 MHz). Authorized power: 100-kw visual, 17.8-kw aural. Antenna: 970-ft. above av. terrain, 1006-ft. above ground, 2875-ft. above sea level.

Latitude 38° 25' 54"  
Longitude 98° 46' 24"

**Transmitter:** U.S. Hwy. 281, 4-mi. N of city limits.

**Satellite Earth Station:** RCA Americom, 3.6-meter Ku-band.

**News Services:** AP, KSN.

**Ownership:** Standard Corp., 100%. See Group Ownership of Television Stations.

**Began Operation:** November 28, 1954. Sale (with satellites KSNG, Garden City, KS and KSNK, McCook, NE) by Central Kansas Television Co. Inc. approved by FCC June 13, 1962 (*Television Digest*, Vol. 2:25). For sale to present owners, see KSNW, Wichita.

**Represented (sales):** Katz Television.

**Represented (legal):** Haley, Bader & Potts.

**Represented (engineering):** A. D. Ring & Associates.

**Personnel:**

BILL RANKER, station manager.  
GARY GORE, KSN West sales manager.  
JAMES BOWERS, chief engineer.

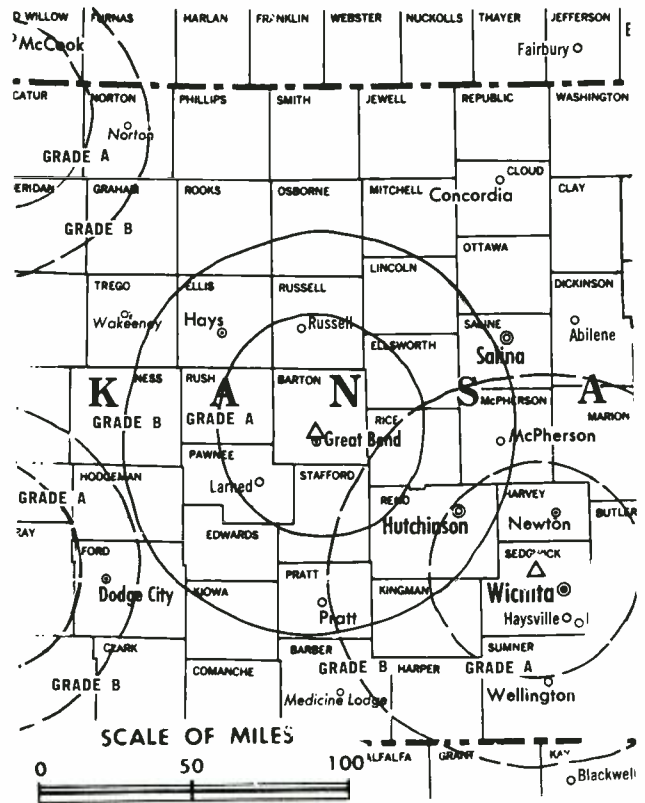
**Rates:** Offered as bonus with KSNW, Wichita & its other satellites (KSN).

**NETWORK BASE HOURLY RATE:** \$400.

**City of License:** Great Bend. **ADI:** Wichita-Hutchinson. **Rank:** 58.

Total Households: © MSI Consumer Market Data as of 1/1/87. TV Homes, TV% and Circulation © 1987 Arbitron. County coverage based on Arbitron study.

Net Weekly Circulation	State County	Total Households	TV Households	%
<b>50% &amp; Over</b>	<b>KANSAS</b>			
	Barton	12,600	12,500	99
	Comanche	1,000	1,000	100
	Edwards	1,700	1,700	100
	Ellis	10,500	10,400	99
	Ellsworth	2,900	2,800	97
	Kiowa	1,600	1,600	100
	Lincoln	1,600	1,600	100
	Mitchell	3,400	3,300	97
	Ness	1,800	1,800	100



KSNC BPCT-1838 Granted 3/3/54

© American Map Corp., 14244

Net Weekly Circulation	State County	Total Households	TV Households	%
<b>50% &amp; Over</b>	Osborne	2,300	2,200	96
	Ottawa	2,300	2,200	96
	Pawnee	3,200	3,200	100
	Rice	4,900	4,800	98
	Rush	1,700	1,700	100
	Russell	3,600	3,500	97
	Stafford	2,500	2,500	100
<b>Between 25-49%</b>	<b>KANSAS</b>			
	Rooks	2,600	2,600	100
	Smith	2,300	2,300	100
<b>Between 5-24%</b>	<b>KANSAS</b>			
	Cherokee	9,000	8,900	99
	Harvey	11,600	11,400	98
	Hodgeman	900	900	100
	Lane	1,000	1,000	100
	Mc Pherson	10,600	10,400	98
Phillips	2,900	2,800	97	
<b>Station Totals</b>		<b>100,100</b>	<b>98,700</b>	<b>98</b>
<b>Net Weekly Circulation (1987)</b>				<b>54,700</b>
<b>Average Daily Circulation (1987)</b>				<b>34,900</b>

# Kansas—Hays

## KAYS-TV

Ch. 7

(Operates satellite KLOE-TV, Goodland, KS)

**Network Service:** CBS.

**Licensee:** KAYS Inc., Box 817, Hays, KS 67601.

**Studio:** 2300 Hall St., Hays, KS 67601.

**Telephone:** 913-625-2578.

**Technical Facilities:** Channel No. 7 (174-180 MHz). Authorized power: 316-kw visual, 32.4-kw aural. Antenna: 710-ft. above av. terrain, 816-ft. above ground, 2840-ft. above sea level.

Latitude 38° 53' 05"  
Longitude 99° 20' 21"

**Transmitter:** 2300 Hall St.

**Satellite Earth Stations:** 2 in operation.

**AM Affiliate:** KAYS, 1-kw, 1400 kHz.

**News Service:** UPI.

**Ownership:** KAYS Inc., 100%. See Kansas Bcstg. System in Group Ownership of Television Stations.

**Began Operation:** September 2, 1958.

**Represented (sales):** TeleRep Inc. (Kansas Bcstg. System, including KWCH-TV, Hutchinson-Wichita; KTVC, Ensign & KLOE-TV, Goodland, KS).

**Represented (legal):** A. L. Stein.

**Personnel:**

BERNARD BROWN, station manager.  
DENNIS MASSIER, director of engineering.  
GREG CRAWFORD, news director.

**Highest One Hour Rate:** \$350.

**Highest 30 Sec. Rate:** \$85.

**Rates:** Include KLOE-TV, Goodland.

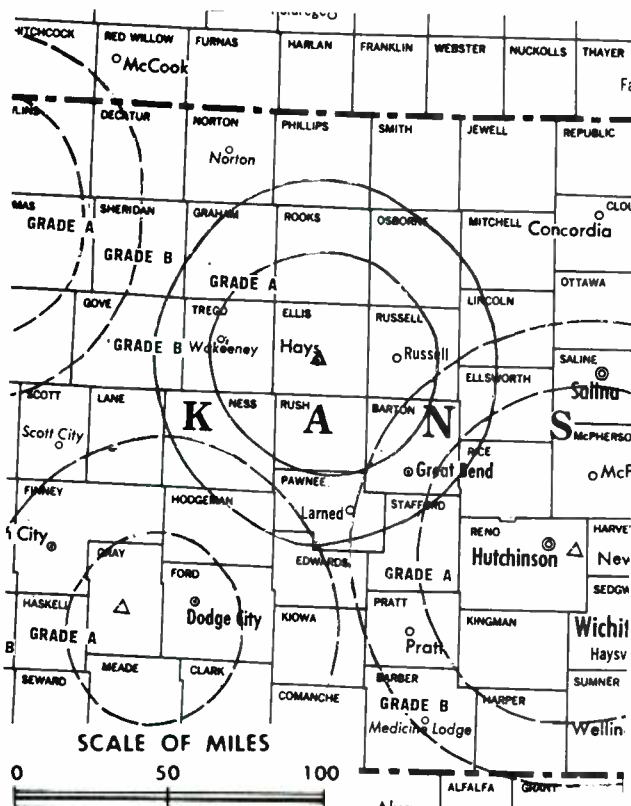
**NETWORK BASE HOURLY RATE:** \$296.

**Arbitron Data:** Figures include KLOE-TV, Goodland, KS.

**City of License:** Hays. **ADI:** Wichita-Hutchinson. **Rank:** 58.

Total Households: © MSI Consumer Market Data as of 1/1/87. TV Homes, TV% and Circulation © 1987 Arbitron. County coverage based on Arbitron study.

Net Weekly Circulation	State County	Total Households	TV Households	%
<b>50% &amp; Over</b>	<b>KANSAS</b>			
	Cheyenne	1,500	1,500	100
	Decatur	1,800	1,800	100
	Ellis	10,500	10,400	99
	Gove	1,400	1,400	100
	Graham	1,500	1,500	100
	Greeley	700	700	100
	Lincoln	1,600	1,600	100
	Logan	1,400	1,400	100
	Ness	1,800	1,800	100
	Norton	2,700	2,700	100
	Osborne	2,300	2,200	96
	Pawnee	3,200	3,200	100
	Phillips	2,900	2,800	97
	Rawlins	1,500	1,500	100
	Rooks	2,600	2,600	100
	Rush	1,700	1,700	100
	Russell	3,600	3,500	97
	Sheridan	1,300	1,300	100
Sherman	3,000	3,000	100	



KAYS-TV BPCT-4033 Granted 10/16/67

© American Map Corp., 14244

Net Weekly Circulation	State County	Total Households	TV Households	%
<b>50% &amp; Over</b>	Smith	2,300	2,300	100
	Thomas	3,300	3,200	97
	Trego	1,600	1,600	100
	Wallace	700	700	100
	Wichita	1,000	1,000	100
	<b>NEBRASKA</b>			
Dundy	1,200	1,200	100	
<b>Between 25-49%</b>	<b>COLORADO</b>			
	Cheyenne	1,000	900	89
	Kit Carson	3,000	2,800	93
	<b>KANSAS</b>			
Barton	12,600	12,500	99	
Lane	1,000	1,000	100	
Mitchell	3,400	3,300	97	
Scott	2,200	2,200	100	
<b>NEBRASKA</b>				
	Chase	2,000	2,000	100
	Hitchcock	1,500	1,500	100
<b>Between 5-24%</b>	<b>COLORADO</b>			
	Kiowa	700	700	100
	Washington	2,000	1,900	95
	Yuma	4,000	3,800	95
	<b>KANSAS</b>			
	Comanche	1,000	1,000	100
Ellsworth	2,900	2,800	97	
Hodgeman	900	900	100	
Stafford	2,500	2,500	100	
<b>NEBRASKA</b>				
	Hayes	500	500	100
	Red Willow	5,100	5,000	98
<b>Station Totals</b>		<b>103,400</b>	<b>101,900</b>	<b>98</b>
<b>Net Weekly Circulation (1987)</b>				<b>62,800</b>
<b>Average Daily Circulation (1987)</b>				<b>40,600</b>

# Kansas—Pittsburg-Joplin, Missouri

## KOAM-TV

Ch. 7

**Network Service:** CBS.

**Licensee:** KOAM-TV Inc., Box 659, Pittsburg, KS 66762.

**Studio:** Intersection of U.S. 69 & Lawton Rd., 11-mi. S of Pittsburg.

**Telephone:** 316-231-0400. **TWX:** 910-740-1392.

**Technical Facilities:** Channel No. 7 (174-180 MHz). Authorized power: 316-kw visual, 63.1-kw aural. Antenna: 1092-ft. above av. terrain, 1156-ft. above ground, 2046-ft. above sea level.

Latitude 37° 13' 15"  
Longitude 94° 42' 25"

**Transmitter:** Intersection of U.S. 69 & Lawton Rd., 11-mi. S of Pittsburg, KS.

**Satellite Earth Stations:** Scientific-Atlanta, 7-meter; M/A-Com, Scientific-Atlanta receivers.

**News Service:** UPI.

**Ownership:** Draper Communications Inc., 100%. See Group Ownership of Television Stations. **Note:** Sale pends.

**Began Operation:** December 5, 1953. Sale to present owners by Mid-Continent Telecastings Inc. approved by FCC Sept. 27, 1984 (*Television Digest*, Vol. 24:34).

**Represented (sales):** Seltel Inc.

**Represented (legal):** Arent, Fox, Kintner, Plotkin & Kahn.

### Personnel:

PHIL BRASSIE, vice president & general manager.  
LARRY YOUNG, operations director.  
TIM SPINDER, general sales manager.  
LARRY W. WHITE, chief engineer.  
SCOTT BINNS, promotion manager.

**Highest One Hour Rate:** \$3000.

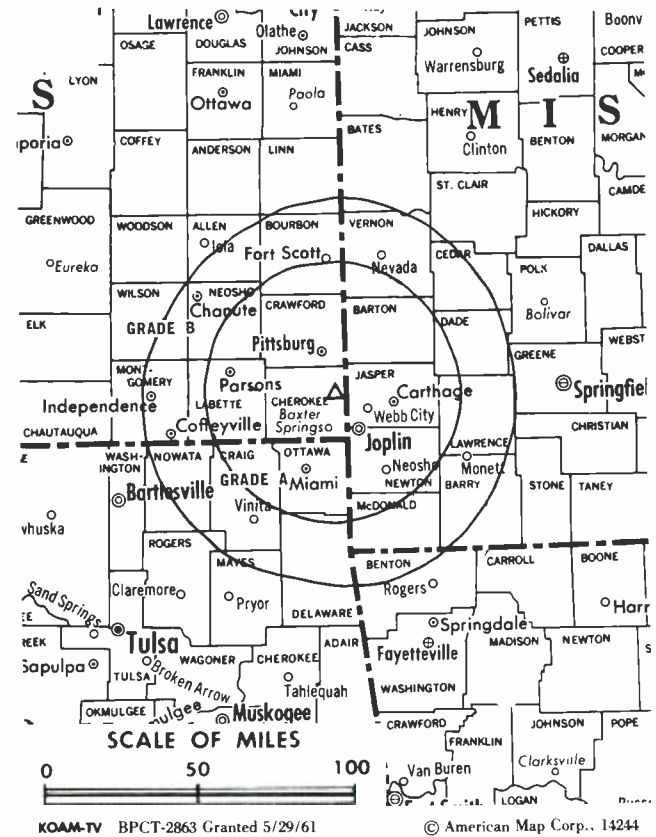
**Highest 30 Sec. Rate:** \$650.

**NETWORK BASE HOURLY RATE:** \$1566.

**City of License:** Pittsburg. **ADI:** Joplin, MO-Pittsburg, KS. **Rank:** 118.

Total Households: © MSI Consumer Market Data as of 1/1/87. TV Homes, TV% and Circulation © 1987 Arbitron. County coverage based on Arbitron study.

Net Weekly Circulation	State County	Total Households	TV Households	%
<b>50% &amp; Over</b>	<b>ARKANSAS</b>			
	Benton	34,500	33,800	98
	<b>KANSAS</b>			
	Allen	6,500	6,400	98
	Bourbon	6,700	6,600	99
	Cherokee	9,000	8,900	99
	Crawford	15,600	15,400	99
	Elk	1,600	1,600	100
	Labette	9,900	9,700	98
	Montgomery	16,700	16,400	98
	Neosho	7,200	7,100	99
	Wilson	4,800	4,700	98
	Woodson	1,800	1,800	100
	<b>MISSOURI</b>			
	Barton	4,700	4,600	98
	Jasper	34,200	33,700	99
	Mc Donald	6,000	5,900	98



Net Weekly Circulation	State County	Total Households	TV Households	%
<b>50% &amp; Over</b>	Newton	16,200	16,000	99
	Vernon	7,700	7,500	97
	<b>OKLAHOMA</b>			
	Ottawa	13,300	13,200	99
<b>Between 25-49%</b>	<b>KANSAS</b>			
	Linn	3,500	3,400	97
	<b>MISSOURI</b>			
	Barry	10,000	9,800	98
	Bates	6,100	6,000	98
	Cedar	5,000	4,900	98
	Lawrence	11,700	11,500	98
	<b>OKLAHOMA</b>			
	Delaware	10,900	10,600	97
<b>Between 5-24%</b>	<b>ARKANSAS</b>			
	Washington	40,100	39,200	98
	<b>KANSAS</b>			
	Anderson	3,400	3,300	97
	Greenwood	3,600	3,500	97
	Miami	8,300	8,200	99
	<b>MISSOURI</b>			
Dade	3,100	3,100	100	
	St Clair	3,400	3,300	97
	<b>OKLAHOMA</b>			
	Craig	5,600	5,500	98
	Nowata	4,600	4,600	100
<b>Station Totals</b>		<b>315,700</b>	<b>310,200</b>	<b>98</b>
<b>Net Weekly Circulation (1987)</b>			<b>188,700</b>	
<b>Average Daily Circulation (1987)</b>			<b>113,900</b>	

# Kansas—Topeka

**KSNT**

**Ch. 27**

**Network Service:** NBC.

**Licensee:** Topeka Television Corp.

**Studio:** 6835 Northwest U.S. Hwy. 24.

**Mailing Address:** Box 2700, Topeka, KS 66601.

**Telephone:** 913-582-4000. **TWX:** 910-749-6600.

**Technical Facilities:** Channel No. 27 (548-554 MHz). Authorized power: 1094-kw max. & 912-kw horizontal visual, 165-kw max. & 138-kw horizontal aural. Antenna: 1047-ft. above av. terrain, 1149-ft. above ground, 2049-ft. above sea level.

Latitude 39° 05' 33.5"  
Longitude 95° 47' 04.1"

**Transmitter:** 6835 Northwest U.S. Hwy. 24.

**Satellite Earth Stations:** Transmit/receive Harris, 11-meter C-band; Harris, 4.6-meter C-band; RCA Americom, 3-meter Ku-band; Harris, Scientific-Atlanta, M/A-Com receivers.

**News Services:** AP, Conus, KSN, NBC.

**Ownership:** Standard Corp., 100%. See Group Ownership of Television Stations.

**Began Operation:** December 28, 1967.

**Represented (sales):** Katz Television.

**Represented (legal):** Haley, Bader & Potts.

**Represented (engineering):** A. D. Ring & Associates.

**Personnel:**

JOHN CASERTA, general manager.  
HERBERT L. BROWN, general sales manager.  
BILL PERKIN, local/regional sales manager.  
DOUG RETHERFORD, director of news.  
RICHARD L. PEXTON, operations manager.

**Highest One Hour Rate:** \$2000.

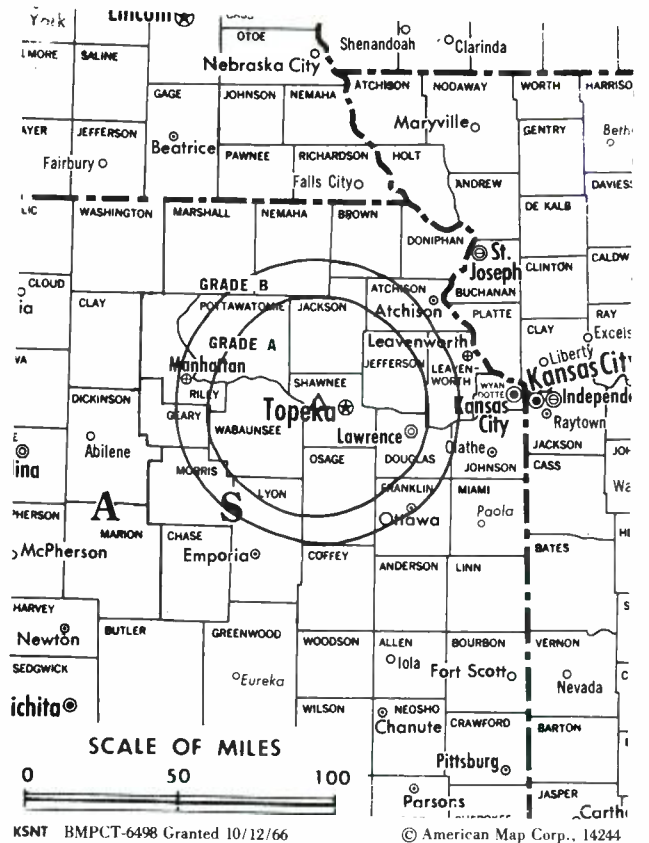
**Highest 30 Sec. Rate (July 1, 1987):** \$900.

**NETWORK BASE HOURLY RATE:** \$750.

**City of License:** Topeka. **ADI:** Topeka. **Rank:** 144.

Total Households: © MSI Consumer Market Data as of 1/1/87. TV Homes, TV% and Circulation © 1987 Arbitron. County coverage based on Arbitron study.

Net Weekly Circulation	State County	Total Households	TV Households	%
<b>50% &amp; Over</b>	<b>KANSAS</b>			
	Atchison	6,500	6,400	98
	Brown	4,800	4,700	98
	Clay	3,900	3,800	97
	Coffey	4,000	3,900	98
	Geary	10,400	10,300	99
	Jackson	4,400	4,300	98
	Jefferson	5,800	5,700	98
	Lyon	14,600	14,300	98
	Marshall	5,200	5,100	98
	Morris	2,600	2,500	96



Net Weekly Circulation	State County	Total Households	TV Households	%
<b>50% &amp; Over</b>	Nemaha	4,200	4,100	98
	Osage	6,100	6,000	98
	Pottawatomie	6,000	5,900	98
	Riley	20,400	20,000	98
	Shawnee	63,000	62,400	99
	Wabaunsee	2,500	2,400	96
<b>Between 25-49%</b>	<b>KANSAS</b>			
	Cloud	4,700	4,600	98
	Dickinson	8,100	8,000	99
	Douglas	25,600	25,200	98
	Washington	3,200	3,100	97
<b>Between 5-24%</b>	<b>KANSAS</b>			
	Anderson	3,400	3,300	97
	Doniphan	3,400	3,300	97
	Johnson	116,400	115,800	99
	Leavenworth	18,600	18,400	99
	Miami	8,300	8,200	99
	Wyandotte	63,600	63,000	99
	<b>MISSOURI</b>			
	Andrew	5,300	5,200	98
	Buchanan	32,000	31,600	99
<b>Station Totals</b>		<b>465,900</b>	<b>460,300</b>	<b>98</b>
<b>Net Weekly Circulation (1987)</b>			<b>179,700</b>	
<b>Average Daily Circulation (1987)</b>			<b>93,300</b>	

# Kansas—Topeka

## KTKA-TV

Ch. 49

**Network Service:** ABC.

**Licensee:** Northeast Kansas Broadcast Service Inc.

**Studio:** 101 S.E. Monroe, Topeka, KS 66603.

**Mailing Address:** Box 2229, Topeka, KS 66601.

**Telephone:** 913-234-4949.

**Technical Facilities:** Channel No. 49 (680-686 MHz). Authorized power: 3475-kw max. & 1042-kw horizontal visual, 347.5-kw max. & 104-kw horizontal aural. Antenna: 1476-ft. above av. terrain, 1439-ft. above ground, 2549-ft. above sea level.

Latitude 39° 01' 34"  
Longitude 95° 54' 58"

**Transmitter:** 2280 W. Union Rd., Dover.

**Multichannel TV Sound:** Stereo only.

**Satellite Earth Stations:** Andrew, 4.5-meter C-band; 3.7-meter Ku-band; M/A-Com, 3.7-meter C-band; Pinzone receivers.

**News Service:** AP.

**Ownership:** Joseph L. Brechner, pres., 51.0%; Berl Brechner, exec. v.p.-asst. secy.; Marion B. Brechner, secy.-treas., 49.0%. See Group Ownership of Television Stations.

**Began Operation:** June 20, 1983. Transfer of control to Larry D. Hudson approved by FCC Feb. 11, 1985. Sale to present owners approved by FCC April 28, 1986 (*Television Digest*, Vol. 25:15).

**Represented (sales):** Seltel Inc.

**Represented (legal):** Cohn & Marks.

**Represented (engineering):** Stanley Lapin Consultants.

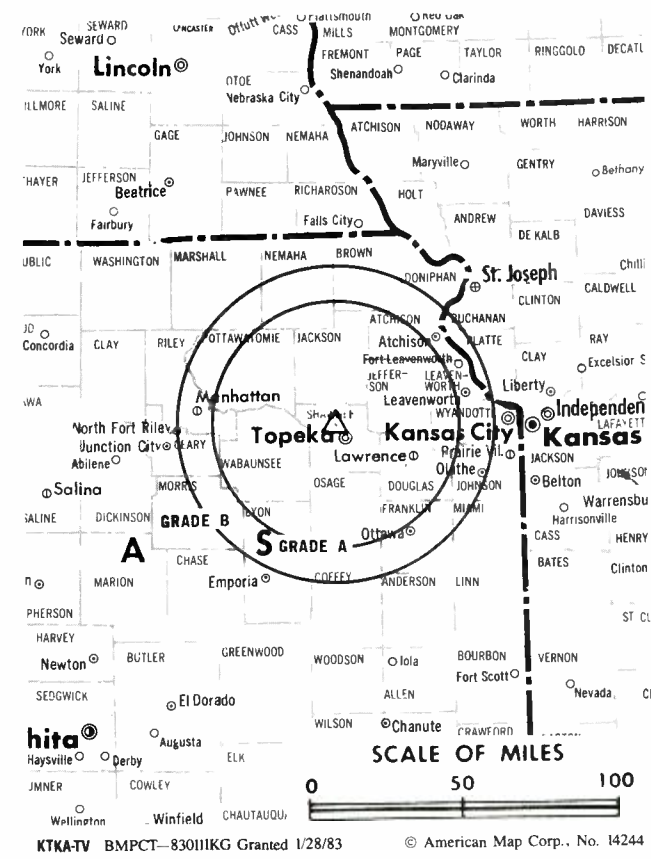
**Personnel:**  
DENNIS CZECHANSKI, general manager.

**Highest 30 Sec. Rate:** \$250.

**City of License:** Topeka. **ADI:** Topeka. **Rank:** 144.

Total Households: © MSI Consumer Market Data as of 1/1/87. TV Homes, TV% and Circulation © 1987 Arbitron. County coverage based on Arbitron study.

Net Weekly Circulation	State County	Total Households	TV Households	%
<b>50% &amp; Over</b>	<b>KANSAS</b>			
	Coffey	4,000	3,900	98
	Geary	10,400	10,300	99
	Jackson	4,400	4,300	98
	Lyon	14,600	14,300	98
	Morris	2,600	2,500	96
	Osage	6,100	6,000	98
Pottawatomie	6,000	5,900	98	



Net Weekly Circulation	State County	Total Households	TV Households	%
<b>50% &amp; Over</b>	Riley	20,400	20,000	98
	Shawnee	63,000	62,400	99
	Wabaunsee	2,500	2,400	96
<b>Between 25-49%</b>	<b>KANSAS</b>			
	Jefferson	5,800	5,700	98
	Nemaha	4,200	4,100	98
<b>Between 5-24%</b>	<b>KANSAS</b>			
	Atchison	6,500	6,400	98
	Brown	4,800	4,700	98
	Chase	1,300	1,300	100
	Clay	3,900	3,800	97
	Dickinson	8,100	8,000	99
	Douglas	25,600	25,200	98
	Franklin	8,900	8,800	99
Leavenworth	18,600	18,400	99	
Marshall	5,200	5,100	98	
<b>Station Totals</b>		<b>226,900</b>	<b>223,500</b>	<b>98</b>
<b>Net Weekly Circulation (1987)</b>			<b>105,900</b>	
<b>Average Daily Circulation (1987)</b>			<b>46,400</b>	



# Kansas—Topeka

## WIBW-TV

Ch. 13

**Network Service:** CBS.

**Licensee:** Stauffer Communications Inc., Box 119, Topeka, KS 66601.

**Studio:** 5600 W. Sixth St., Topeka, KS 66608.

**Mailing Address:** Box 119, Topeka, KS 66601.

**Telephone:** 913-272-3456. **TWX:** 910-744-6709.

**Technical Facilities:** Channel No. 13 (210-216 MHz). Authorized power: 316-kw visual, 40.7-kw aural. Antenna: 1380-ft. above av. terrain, 1255-ft. above ground, 2549-ft. above sea level.

Latitude 39° 00' 18.5"  
Longitude 96° 02' 57.5"

**Transmitter:** 18-mi. W of Topeka & 5.5-mi. S of Maple Hill, KS.

**Multichannel TV Sound:** Stereo only.

**Satellite Earth Stations:** Microdyne, 7-meter; Simulsat, 5-meter; Microdyne, RCA, Simulsat, Scientific-Atlanta receivers.

**AM Affiliate:** WIBW, 5-kw, 580 kHz (CBS).

**FM Affiliate:** WIBW-FM, 47-kw, 97.3 MHz (No. 247), 1220-ft.

**News Services:** AP, CNN.

**Ownership:** Stauffer Communications Inc., 100%. See Group Ownership of Television Stations.

**Began Operation:** November 15, 1953. Sale of WIBW-TV-AM to present owner by Capper Publications approved Dec. 19, 1956 by FCC (Television Digest, Vol. 12:51).

**Represented (sales):** Blair Television.

**Represented (legal):** Dow, Lohnes & Albertson.

### Personnel:

JERRY HOLLEY, vice president, broadcasting.

GEORGE LOGAN, general manager.

VINCE FRYE, general sales manager.

PAUL WINDERS, director of engineering.

KENT CORNISH, operations manager.

KELLY LENZ, farm director.

RON PARADIS, sports director.

JAMES HOLLIS, news director.

LARRY SLAWSON, creative director.

BEVERLY ANDERSON, business manager.

BOBBI ATHON, promotion manager.

**Highest One Hour Rate:** \$1150.

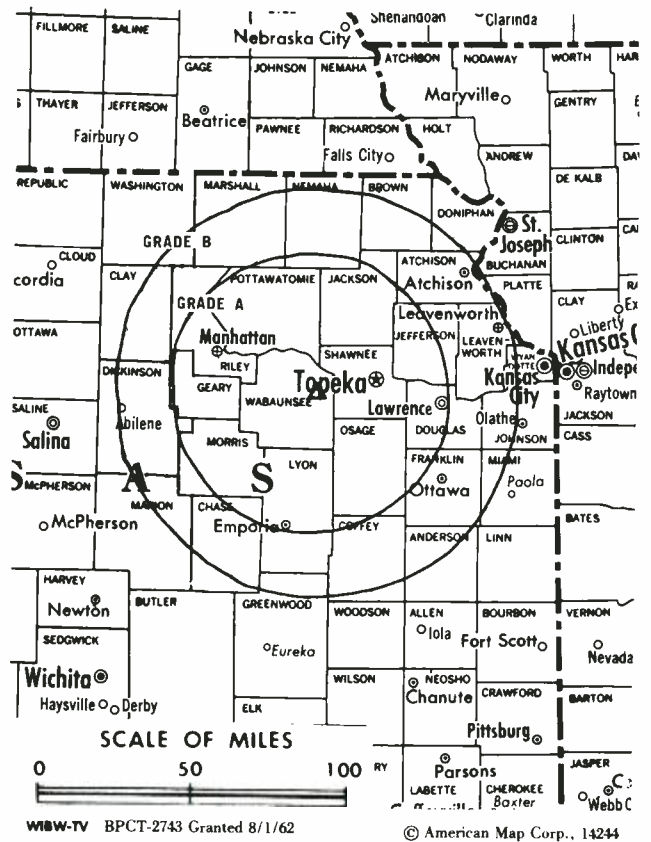
**Highest 30 Sec. Rate:** \$450.

**NETWORK BASE HOURLY RATE:** \$1100.

**City of License:** Topeka. **ADI:** Topeka. **Rank:** 144.

Total Households: © MSI Consumer Market Data as of 1/1/87. TV Homes, TV% and Circulation © 1987 Arbitron. County coverage based on Arbitron study.

Net Weekly Circulation	State County	Total Households	TV Households	%
<b>50% &amp; Over</b>	<b>KANSAS</b>			
	Brown	4,800	4,700	98
	Clay	3,900	3,800	97
	Cloud	4,700	4,600	98
	Coffey	4,000	3,900	98
	Dickinson	8,100	8,000	99
	Franklin	8,900	8,800	99
	Geary	10,400	10,300	99
	Jackson	4,400	4,300	98
	Jefferson	5,800	5,700	98
	Lyon	14,600	14,300	98
	Marshall	5,200	5,100	98
	Mitchell	3,400	3,300	97
	Morris	2,600	2,500	96
	Nemaha	4,200	4,100	98
	Osage	6,100	6,000	98
	Pottawatomie	6,000	5,900	98
	Riley	20,400	20,000	98
	Shawnee	63,000	62,400	99
Wabaunsee	2,500	2,400	96	



WIBW-TV BPCT-2743 Granted 8/1/62

© American Map Corp., 14244

Net Weekly Circulation	State County	Total Households	TV Households	%
<b>Between 25-49%</b>	<b>KANSAS</b>			
	Allen	6,500	6,400	98
	Anderson	3,400	3,300	97
	Atchison	6,500	6,400	98
	Chase	1,300	1,300	100
	Doniphan	3,400	3,300	97
	Douglas	25,600	25,200	98
	Greenwood	3,600	3,500	97
	Washington	3,200	3,100	97
	Woodson	1,800	1,800	100
<b>NEBRASKA</b>	Richardson	4,400	4,300	98
	<b>KANSAS</b>			
<b>Between 5-24%</b>	Jewell	2,000	1,900	95
	Johnson	116,400	115,800	99
	Labette	9,900	9,700	98
	Leavenworth	18,600	18,400	99
	Marion	5,200	5,100	98
	Miami	8,300	8,200	99
	Montgomery	16,700	16,400	98
	Neosho	7,200	7,100	99
	Ottawa	2,300	2,200	96
	Pawnee	3,200	3,200	100
	Republic	2,900	2,800	97
	Wilson	4,800	4,700	98
	Wyandotte	63,600	63,000	99
<b>MISSOURI</b>				
Bates	6,100	6,000	98	
Buchanan	32,000	31,600	99	
Holt	2,700	2,600	96	
<b>NEBRASKA</b>				
Gage	9,100	9,000	99	
Pawnee	1,500	1,500	100	
<b>Station Totals</b>		<b>555,200</b>	<b>547,900</b>	<b>98</b>
<b>Net Weekly Circulation (1987)</b>			<b>194,400</b>	
<b>Average Daily Circulation (1987)</b>			<b>110,400</b>	

# Kansas—Wichita

## KAKE-TV

Ch. 10

(Operates satellites KUPK-TV, Garden City, KS & KLBV-TV, Colby, KS)

Network Service: ABC.

Licensee: Chronicle Bcstg. of Wichita Inc., 1500 N. West St., Wichita, KS 67203.

Studio: 1500 N. West St.

Mailing Address: Box 10, Wichita, KS 67201.

Telephone: 316-943-4221. TWX: 910-741-6926.

Fax: 316-943-5374.

Technical Facilities: Channel No. 10 (192-198 MHz). Authorized power: 316-kw visual, 44.7-kw aural. Antenna: 1030-ft. above av. terrain, 1079-ft. above ground, 2449-ft. above sea level.

Latitude 37° 46' 54"  
Longitude 97° 31' 10"

Transmitter: W. 53rd St.

Multichannel TV Sound: Stereo only.

Satellite Earth Stations: Transmit/receive Dalsat, 3.7-meter portable Ku-band; Andrew, 7.2-meter; Andrew, 5.6-meter Ku-band; Andrew, 4.5-meter; Scientific-Atlanta, 7-meter; AFC, 3.7-meter Ku-band; Avantek, M/A-Com, Scientific-Atlanta receivers.

News Services: AP, Group W Newsfeed.

Ownership: Chronicle Broadcasting Co., 100%. See Group Ownership of Television Stations.

Began Operation: October 19, 1954. Sale to present owner by KAKE-TV & Radio approved by FCC Jan. 21, 1980 (Television Digest, Vol. 19:14).

Represented (sales): Petry Television Inc.

Represented (legal): Fletcher, Heald & Hildreth.

Represented (engineering): A. D. Ring & Associates.

### Personnel:

RON COLLINS, president & general manager.  
JERRY WATSON, vice president & general sales manager.  
LARRY HATTEBERG, executive news director.  
DARRELL EWALT, program director.  
MARK CHAMBERLIN, community & viewer affairs director.  
DALE MORRELL, chief engineer.  
DON GOLLEDGE, production manager.  
TOM McBROOM, controller.  
VICKI HECKMAN, traffic director.

Highest One Hour Rate: \$10,000.

Highest 30 Sec. Rate (June 23, 1987): \$3000.

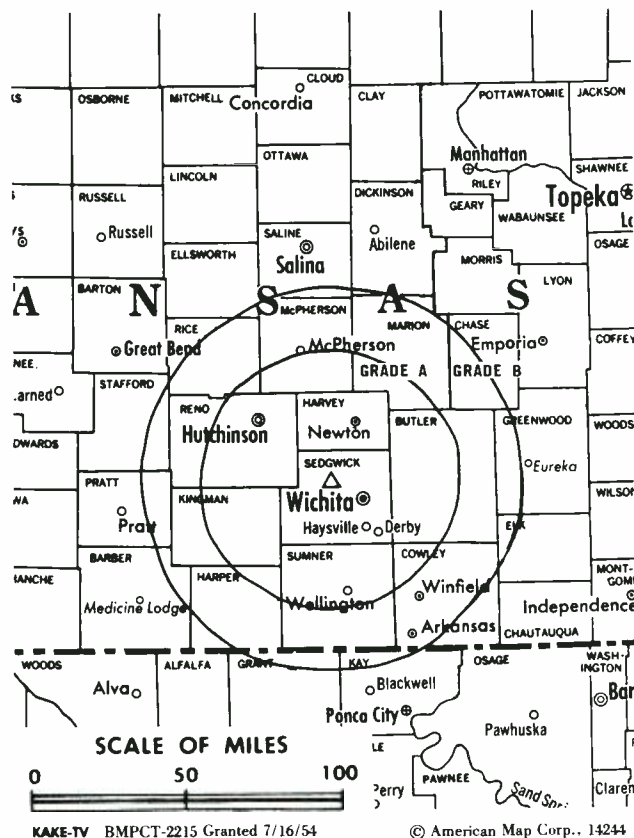
NETWORK BASE HOURLY RATE: \$1150.

Arbitron Data: Figures do not include KUPK-TV, Garden City or KLBV-TV, Colby, KS.

City of License: Wichita. ADI: Wichita-Hutchinson. Rank: 58.

Total Households: © MSI Consumer Market Data as of 1/1/87. TV Homes, TV% and Circulation © 1987 Arbitron. County coverage based on Arbitron study.

Net Weekly Circulation	State County	Total Households	TV Households	%
<b>50% &amp; Over</b>	<b>KANSAS</b>			
	Barber	2,900	2,800	96
	Barton	12,600	12,500	99
	Butler	17,500	17,300	99
	Chase	1,300	1,300	100
	Cowley	14,600	14,400	99
	Elk	1,600	1,600	100
	Ellsworth	2,900	2,800	97
	Greenwood	3,600	3,500	97
	Harper	3,200	3,200	100



Net Weekly Circulation	State County	Total Households	TV Households	%
<b>50% &amp; Over</b>	Harvey	11,600	11,400	98
	Kingman	3,400	3,400	100
	Kiowa	1,600	1,600	100
	McPherson	10,600	10,400	98
	Marion	5,200	5,100	98
	Pawnee	3,200	3,200	100
	Pratt	4,300	4,200	98
	Reno	26,000	25,700	99
	Rice	4,900	4,800	98
	Russell	3,600	3,500	97
	Saline	20,100	19,800	99
	Sedgwick	148,900	147,500	99
Stafford	2,500	2,500	100	
Sumner	9,800	9,700	99	
<b>Between 25-49%</b>	<b>KANSAS</b>			
	Chautauqua	2,300	2,300	100
	Dickinson	8,100	8,000	99
	Ellis	10,500	10,400	99
	Lyon	14,600	14,300	98
<b>OKLAHOMA</b>	Kay	20,900	20,700	99
	Woods	4,200	4,100	98
	<b>Between 5-24%</b>	<b>KANSAS</b>		
Clay		3,900	3,800	97
Comanche		1,000	1,000	100
Edwards		1,700	1,700	100
Morris		2,600	2,500	96
Ottawa		2,300	2,200	96
Rush		1,700	1,700	100
Wilson		4,800	4,700	98
Woodson		1,800	1,800	100
<b>OKLAHOMA</b>				
Alfalfa	2,700	2,700	100	
Grant	2,700	2,700	100	
<b>Station Totals</b>		<b>401,700</b>	<b>396,800</b>	<b>98</b>
<b>Net Weekly Circulation (1987)</b>				<b>300,500</b>
<b>Average Daily Circulation (1987)</b>				<b>178,300</b>

# Kansas—Wichita

## KSAS-TV

Ch. 24

**Network Service:** Fox.

**Licensee:** Channel 24 Ltd., 12 Greenway Plaza, Suite 700, Houston, TX 77046.

**Studio:** 316 North West St., Wichita, KS 67203.

**Telephone:** 316-942-2424.

**Technical Facilities:** Channel No. 24 (530-536 MHz). Authorized power: 3303.7-kw max. & 2009-kw horizontal visual, 330.37-kw max. & 200.9-kw horizontal aural. Antenna: 1120-ft. above av. terrain, 1161-ft. above ground, 2531-ft. above sea level.

Latitude 37° 46' 40"  
Longitude 97° 30' 37"

**Transmitter:** S of Hwy. 296, 1.4-mi. E of Colwich.

**Satellite Earth Stations:** United Satellite Systems, 3.8-meter C-band; United Satellite Systems, 5-meter C-band; RCA Americom, 3.77-meter C-band; M/A-Com, Scientific-Atlanta receivers.

**Ownership:** Columbia-Kansas TV Ltd., gen. partner, 95.592%; Dale R. Bennett, gen. partner, 4.408%. C-KTVL ownership: CCI Kansas Inc., gen. partner, 99.9%; Dale R. Bennett, 0.1%. CCIK ownership: Richard A. Rudy, pres., 38%; Harold S. Goldstein, secy.-treas., 38%; Lee Hanna, exec. v.p., 5%; Louis Freedman, v.p., 19%; Dale R. Bennett, asst. secy. Channel 24 Ltd. is permittee of KAAS-TV, Ch. 18, Salina, KS. Hanna has interest in KLJB-TV, Davenport, IA. Rudy, Goldstein, Friedman & Bennett have interest in Columbia Communications Corp., cable TV operator in Rosenberg, TX.

**Began Operation:** August 24, 1985.

**Represented (sales):** Seltel Inc.

**Represented (legal):** Wilner & Scheiner.

**Represented (engineering):** Jules Cohen & Associates.

**Personnel:**

HARLAN REAMS, general manager.  
JOHN FRIEND, sales manager.  
ALEX STEPHENS, production director.  
MICHAEL R. McSHANE, director of engineering.  
LEE REAMS, promotion director & operations manager.

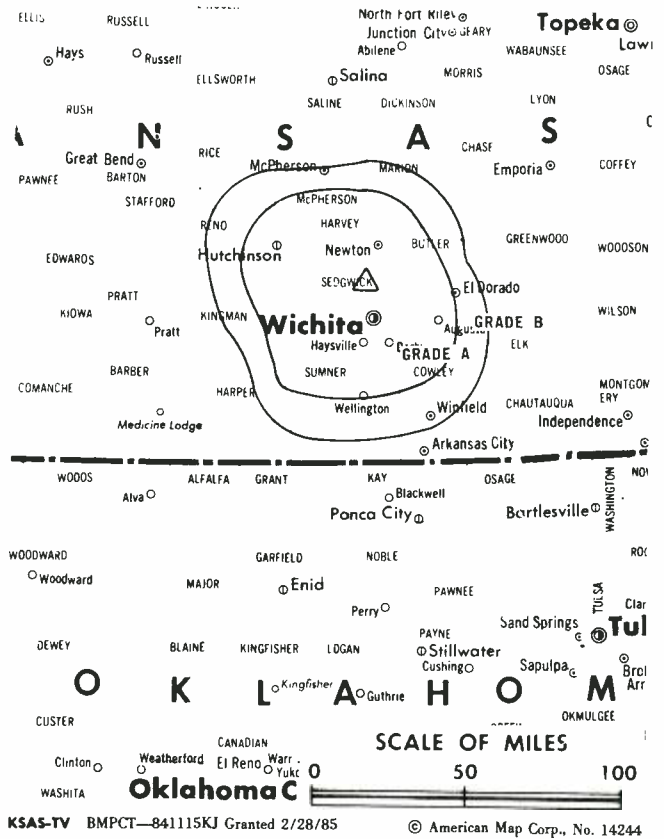
**Highest One Hour Rate:** \$2000.

**Highest 30 Sec. Rate (June 22, 1987):** \$300.

**City of License:** Wichita. **ADI:** Wichita-Hutchinson. **Rank:** 58.

Total Households: © MSI Consumer Market Data as of 1/1/87. TV Homes, TV% and Circulation © 1987 Arbitron. County coverage based on Arbitron study.

Net Weekly Circulation	State County	Total Households	TV Households	%
50% & Over	<b>KANSAS</b>			
	Butler	17,500	17,300	99
	Kingman	3,400	3,400	100



Net Weekly Circulation	State County	Total Households	TV Households	%
50% & Over	Reno	26,000	25,700	99
	Sedgwick	148,900	147,500	99
Between 25-49%	<b>KANSAS</b>			
	Cowley	14,600	14,400	99
	Harvey	11,600	11,400	98
	Mc Pherson	10,600	10,400	98
	Marion	5,200	5,100	98
	Rice	4,900	4,800	98
	Stafford	2,500	2,500	100
Between 5-24%	<b>KANSAS</b>			
	Barber	2,900	2,800	96
	Chase	1,300	1,300	100
	Dickinson	8,100	8,000	99
	Harper	3,200	3,200	100
Pratt	4,300	4,200	98	
<b>Station Totals</b>		<b>274,800</b>	<b>271,700</b>	<b>98</b>
<b>Net Weekly Circulation (1987)</b>				<b>134,600</b>
<b>Average Daily Circulation (1987)</b>				<b>57,900</b>

# Kansas—Wichita

## KSNW

Ch. 3

(Operates KSN Inc., including satellites KSNC, Great Bend, KS; KSNB, Garden City, KS & KSNK, McCook, NE-Oberlin, KS)

Network Service: NBC.

Licensee: KSN Inc., Box 333, Wichita, KS 67201.

Studio: 833 N. Main St., Wichita, KS 67203.

Mailing Address: Box 333, Wichita, KS 67201.

Telephone: 316-265-5631. TWX: 910-741-6976.

Technical Facilities: Channel No. 3 (60-66 MHz). Authorized power: 100-kw visual, 20-kw aural. Antenna: 1071-ft. above av. terrain, 1079-ft. above ground, 2449-ft. above sea level.

Latitude 37° 46' 37"  
Longitude 97° 31' 01"

Transmitter: Colwich, KS.

Multichannel TV Sound: Stereo only.

Satellite Earth Stations: Harris, 6-meter; Harris, 3-meter; Scientific-Atlanta, 4.6-meter; RCA Americom, 3.6-meter; Harris, Scientific-Atlanta receivers.

News Services: AP, UPI, NBC, KSN, Conus.

Ownership: Standard Corp., 100%. See Group Ownership of Television Stations.

Began Operation: September 1, 1955. Sale to present owner approved by FCC Dec. 30, 1980 (Television Digest, (Vol. 19:35, 48).

Represented (sales): Katz Television.

Represented (legal): Haley, Bader & Potts.

Represented (engineering): A. D. Ring & Associates.

### Personnel:

GEORGE C. HATCH, chairman of the board.  
JAY GLASMANN, president.  
ALLAN BUCH, exec. vice president & general manager, KSNW.  
STEVE GLASMANN, vice president, finance.  
RAY JANZ, general sales manager.  
WILLIAM SIKES, director of programming.  
JACK McKAIN, vice president, engineering.  
DON HOGG, chief engineer.  
ANNE CORRISTON, promotion manager.  
ROBERT YUNA, news director.  
BOB SOWDER, production manager.

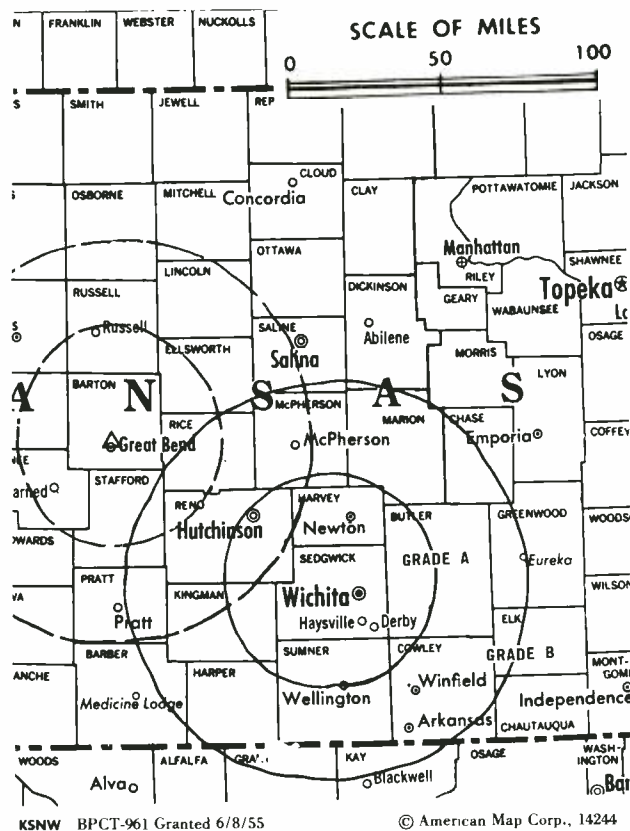
Highest 30 Sec. Rate: \$3500.

NETWORK BASE HOURLY RATE: \$4000.

City of License: Wichita. ADI: Wichita-Hutchinson. Rank: 58.

Total Households: © MSI Consumer Market Data as of 1/1/87. TV Homes, TV% and Circulation © 1987 Arbitron. County coverage based on Arbitron study.

Net Weekly Circulation	State County	Total Households	TV Households	%
<b>50% &amp; Over</b>	<b>KANSAS</b>			
	Barber	2,900	2,800	96
	Butler	17,500	17,300	99
	Chase	1,300	1,300	100
	Cowley	14,600	14,400	99
	Elk	1,600	1,600	100
	Greenwood	3,600	3,500	97
	Harper	3,200	3,200	100



Net Weekly Circulation	State County	Total Households	TV Households	%
<b>50% &amp; Over</b>	Harvey	11,600	11,400	98
	Kingman	3,400	3,400	100
	Mc Pherson	10,600	10,400	98
	Marion	5,200	5,100	98
	Pratt	4,300	4,200	98
	Reno	26,000	25,700	99
	Saline	20,100	19,800	99
	Sedgwick	148,900	147,500	99
Sumner	9,800	9,700	99	
<b>Between 25-49%</b>	<b>KANSAS</b>			
	Dickinson	8,100	8,000	99
	Rice	4,900	4,800	98
	<b>OKLAHOMA</b>			
Kay	20,900	20,700	99	
Woods	4,200	4,100	98	
<b>Between 5-24%</b>	<b>KANSAS</b>			
	Barton	12,600	12,500	99
	Chautauqua	2,300	2,300	100
	Edwards	1,700	1,700	100
	Ellis	10,500	10,400	99
	Lyon	14,600	14,300	98
	Stafford	2,500	2,500	100
	Woodson	1,800	1,800	100
<b>OKLAHOMA</b>				
Alfalfa	2,700	2,700	100	
Grant	2,700	2,700	100	
<b>Station Totals</b>		<b>374,100</b>	<b>369,800</b>	<b>98</b>
<b>Net Weekly Circulation (1987)</b>			<b>263,700</b>	
<b>Average Daily Circulation (1987)</b>			<b>149,900</b>	

# Kansas—Wichita-Hutchinson

## KWCH-TV

Ch. 12

(Operates Kansas Broadcasting System, including KTVC, Ensign; KAYS-TV, Hays & KLOE-TV, Goodland, KS)

Network Service: CBS.

Licensee: Kansas Broadcasting System Inc.

Studios: 2815 E. 37th N., Wichita, KS 67201; 1800 N. Plum St., Hutchinson, KS 67501.

Mailing Address: Box 12, Wichita, KS 67201.

Telephones: 316-838-1212, Wichita; 316-665-5503, Hutchinson.

TWX: 910-741-6998.

Technical Facilities: Channel No. 12 (204-210 MHz). Authorized power: 316-kw visual, 63.2-kw aural. Antenna: 1522-ft. above av. terrain, 1504-ft. above ground, 3049-ft. above sea level.

Latitude 38° 03' 16.5"  
Longitude 97° 46' 40.5"

Transmitter: 9-mi. E of Hutchinson.

Multichannel TV Sound: Stereo only.

Satellite Earth Stations: Scientific-Atlanta, 7-meter C-band; Scientific-Atlanta, 4.6-meter C-band; Scientific-Atlanta, 3-meter Ku- & C-band; AFC, 3-meter Ku-band; Scientific-Atlanta, Winegard, Microband receivers.

News Services: AP, UPI.

Ownership: KAYS Inc., 100%. See Kansas Bcstg. System in Group Ownership of Television Stations.

Began Operation: June 22, 1953. FCC approved sale of 80% to Minneapolis Star and Tribune (Cowles) with former owners retaining 20% Oct. 19, 1955 (Television Digest, Vol. 11:28, 43). Sale to present owners by Minneapolis Star and Tribune approved by FCC Nov. 24, 1982.

Represented (sales): TeleRep Inc.

Represented (legal): Marmet & McCombs, P.C.

### Personnel:

RON BERGAMO, vice president & general manager.  
JOHN MILEHAM, vice president, administration & marketing.  
JULIUS EFFLANDT, vice president, programming.  
STEVE MERREN, general sales manager.  
SANDY EVENSON, national sales manager.  
JAY ZACHARIAS, chief engineer.  
SUSAN KIMMEL, promotion manager.  
SHARON MCKITTRICK, EDP manager.

Highest One Hour Rate: \$10,000.

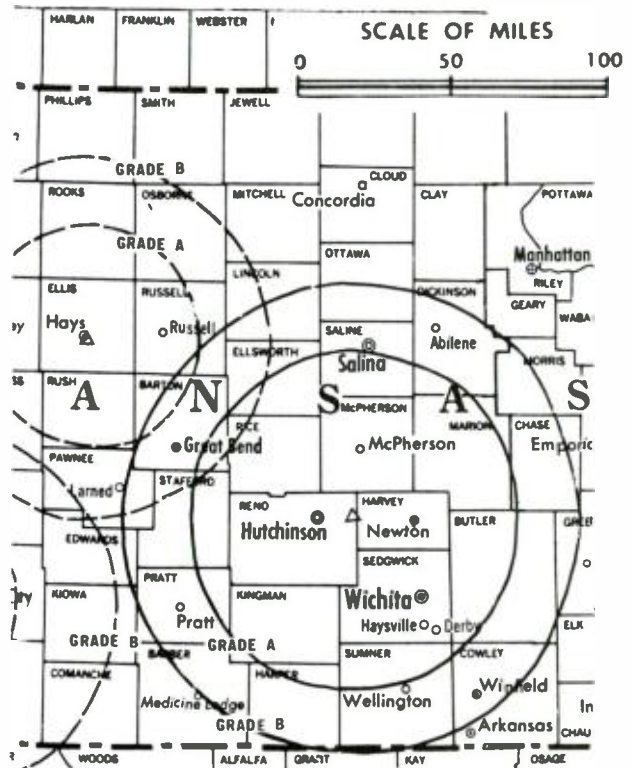
Highest 30 Sec. Rate (January 1, 1987): \$5000.

NETWORK BASE HOURLY RATE: \$948.

City of License: Hutchinson. ADI: Wichita-Hutchinson. Rank: 58.

Total Households: © MSI Consumer Market Data as of 1/1/87. TV Homes, TV% and Circulation © 1987 Arbitron. County coverage based on Arbitron study.

Net Weekly Circulation	State County	Total Households	TV Households	%
<b>50% &amp; Over</b>	<b>KANSAS</b>			
	Barber	2,900	2,800	96
	Barton	12,600	12,500	99
	Butler	17,500	17,300	99
	Chase	1,300	1,300	100
	Cowley	14,600	14,400	99
	Dickinson	8,100	8,000	99
	Edwards	1,700	1,700	100
	Ellsworth	2,900	2,800	97
	Greenwood	3,600	3,500	97
	Harper	3,200	3,200	100

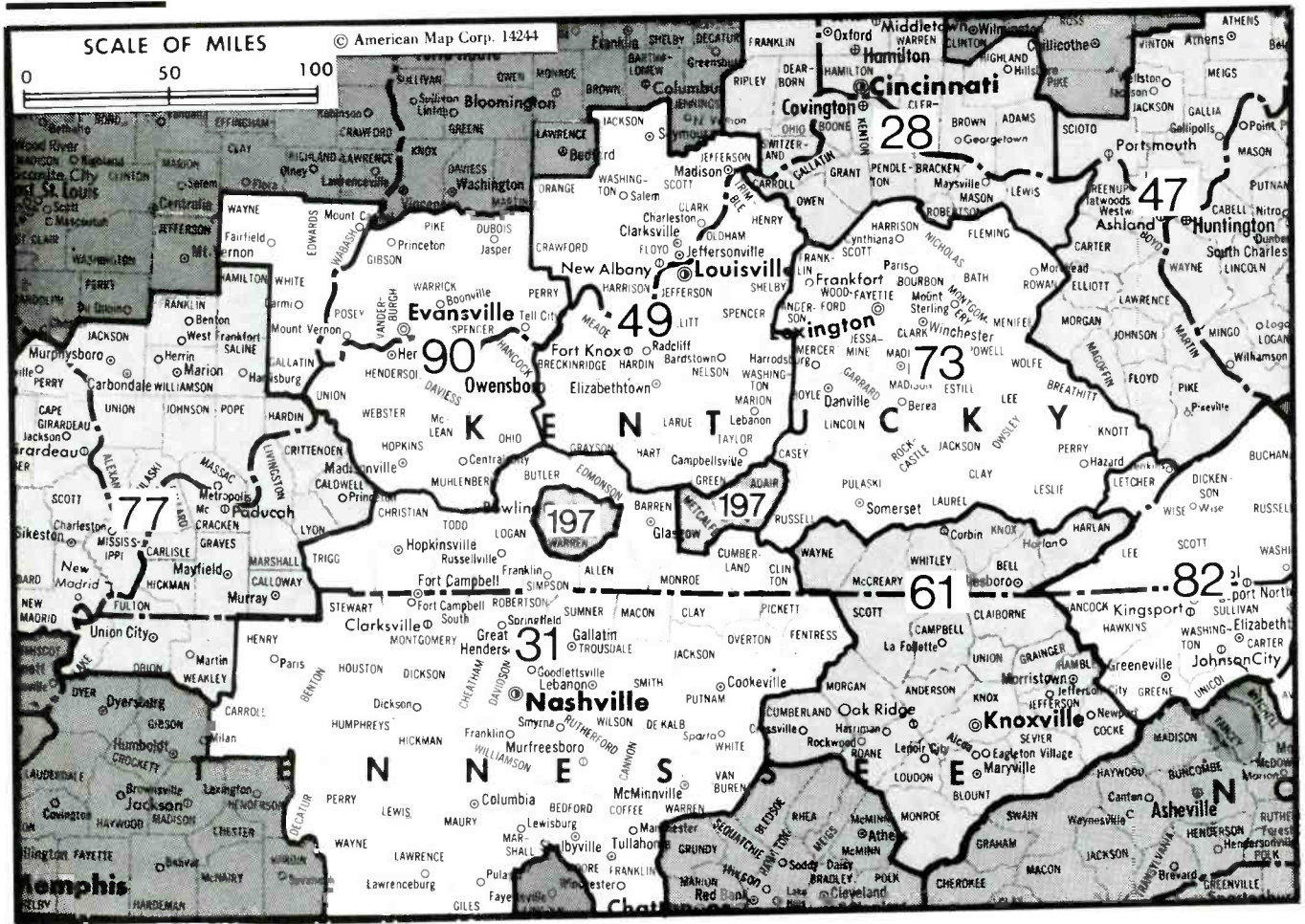


KWCH-TV BPCT-2884 Granted 6/29/83

© American Map Corp., No. 14244

Net Weekly Circulation	State County	Total Households	TV Households	%
<b>50% &amp; Over</b>	Harvey	11,600	11,400	98
	Kingman	3,400	3,400	100
	Kiowa	1,600	1,600	100
	Mc Pherson	10,600	10,400	98
	Marion	5,200	5,100	98
	Mitchell	3,400	3,300	97
	Ottawa	2,300	2,200	96
	Pratt	4,300	4,200	98
	Reno	26,000	25,700	99
	Rice	4,900	4,800	98
	Saline	20,100	19,800	99
	Sedgwick	148,900	147,500	99
	Stafford	2,500	2,500	100
Sumner	9,800	9,700	99	
<b>Between 25-49%</b>	<b>KANSAS</b>			
	Comanche	1,000	1,000	100
	Lincoln	1,600	1,600	100
	Lyon	14,600	14,300	98
Pawnee	3,200	3,200	100	
<b>Between 5-24%</b>	<b>KANSAS</b>			
	Chautauqua	2,300	2,300	100
	Clay	3,900	3,800	97
	Cloud	4,700	4,600	98
	Elk	1,600	1,600	100
	Morris	2,600	2,500	96
	Osborne	2,300	2,200	96
	Rush	1,700	1,700	100
	Russell	3,600	3,500	97
	<b>OKLAHOMA</b>			
	Alfalfa	2,700	2,700	100
	Kay	20,900	20,700	99
	Woods	4,200	4,100	98
<b>Station Totals</b>		<b>393,900</b>	<b>388,900</b>	<b>98</b>
<b>Net Weekly Circulation (1987)</b>			<b>291,100</b>	
<b>Average Daily Circulation (1987)</b>			<b>175,900</b>	

# Kentucky



Market	Arbitron ADI TV Households	Rank	Market Area Commercial TV Stations
Cincinnati, OH	711,900	28	WCPO-TV (9), WIII (64), WKRC-TV(12), WLWT (5), WXIX-TV (19)
Nashville, TN	685,200	31	WCAY-TV (30), WHTN (39), WKRN-TV(2), WSMV (4), WTVF (5), WZTV (17)
Charleston-Huntington, WV	517,100	47	WCHS-TV (8), WOWK-TV(13), WSAZ-TV (3), WTSF (61), WVAH-TV (11)
Louisville, KY	505,000	49	WAVE-TV (3), WBNA (21), WDRB-TV(41), WGRB (34), WHAS-TV (11), WLKY-TV (32)
Louisville, TN	413,900	61	WATE-TV (6), WBIR-TV (10), WINT-TV(20), WKCH-TV (43), WTVK (8)
Lexington, KY	328,200	73	WDKY-TV (56), WKYT-TV (27), WLEX-TV(18), WLJC-TV (65), WTVQ-TV (36), WYMT-TV (57)
Paducah, KY-Cape Girardeau, MO-Harrisburg-Marion, IL	316,700	77	KBSI (23), KFVS-TV (12), KPOB-TV (15), WCCE (13), WPSD-TV (6), WSIL-TV (3), WTCT (27)
Bristol, VA-Kingsport-Johnson City, TN	287,600	82	WCYB-TV(5), WETO (39), WJHL-TV (11), WKPT-TV (19)
Evansville, IN	264,000	90	WEHT (25), WEVV (44), WFIE-TV(14), WLCN (19), WTVW (7)
Bowling Green, KY	38,100	197	WBKO (13)

### State Cross Reference List

Communities That Receive Programs of Stations That are Located Elsewhere

WDKY-TV, Lexington	See Danville, KY
WLJC-TV, Lexington	See Beattyville, KY
WGRB, Louisville	See Campbellsville, KY
KFVS-TV & KBSI, Paducah	See Cape Girardeau, MO
WSIL-TV, Paducah	See Harrisburg, IL
WTCT, Paducah	See Marion, IL
WXIX-TV, Newport	See Cincinnati, OH

### Kentucky Station Status as of October 1, 1987

	VHF	UHF	TOTAL
Commercial Television Stations	4	12	16
Educational Television Stations	0	16	16
	4	28	32

# Kentucky—Ashland

**WTSF**

**Ch. 61**

**Network Service:** None, independent.

**Licensee:** Tri-State Family Broadcasting, 3100 Bath Ave., Ashland, KY 41101.

**Studio:** 3100 Bath Ave., Ashland, KY 41101.

**Telephone:** 606-329-2700.

**Technical Facilities:** Channel No. 61 (752-758 MHz). Authorized power: 1963-kw max. & 1610-kw horizontal visual, 196.3-kw max. & 161-kw horizontal aural. Antenna: 631-ft. above av. terrain, 499-ft. above ground, 1352-ft. above sea level.

Latitude 38° 25' 11"  
Longitude 82° 24' 06"

**Transmitter:** Rotary Park, Huntington, WV.

**Satellite Earth Station:** Paraclype, 3.6-meter; Automation Techniques receivers.

**Ownership:** Claude Messinger, chief exec. officer, 49.6%; Charles Stewart, 18.9%; John Alley, 9.03%; G. O. McClellan, 9.03%; 3 others with less than 5.2% each.

**Began Operation:** April 30, 1983.

**Personnel:**

CLAUDE H. MESSINGER, general manager & chief exec. officer.  
LARRY HALL, director of ministries.

**Rates:** Not available.

**City of License:** Ashland. **ADI:** Charleston-Huntington, WV. **Rank:** 47.

Total Households: © MSI Consumer Market Data as of 1/1/87. TV Homes, TV% and Circulation © 1987 Arbitron. County coverage based on Arbitron study.

Net Weekly Circulation	State County	Total Households	TV Households	%
Between 5-24%	<b>KENTUCKY</b>			
	Boyd	20,600	20,500	100
	Greenup	13,700	13,600	99
	Lawrence	5,400	5,300	98
	Lewis	5,000	4,900	98



WTSF BNPCT-810928KE Granted 12/11/81

American Map Corp. 14244

Net Weekly Circulation	State County	Total Households	TV Households	%
Between 5-24%	<b>OHIO</b>			
	Lawrence	23,700	23,200	98
	<b>WEST VIRGINIA</b>			
	Cabell	41,800	41,500	99
	Logan	17,500	17,300	99
Wayne	17,000	16,800	99	
<b>Station Totals</b>		<b>144,700</b>	<b>143,100</b>	<b>98</b>
<b>Net Weekly Circulation (1987)</b>				<b>13,100</b>
<b>Average Daily Circulation (1987)</b>				<b>4,000</b>

# Kentucky—Beattyville

**WLJC-TV**

Ch. 65

**Network Service:** None, independent.

**Licensee:** Hour of Harvest Inc., Station WLJC(FM), c/o Rev. Forest Drake, Beattyville, KY 41311.

**Studio:** Rte. 11, Beattyville, KY 41311.

**Telephone:** 606-464-8672.

**Technical Facilities:** Channel No. 65 (776-782 MHz). Authorized power: 73.45-kw max. visual, 7.345-kw max. aural. Antenna: 632-ft. above av. terrain, 501-ft. above ground, 1578-ft. above sea level.

Latitude 37° 36' 23"  
Longitude 83° 41' 16"

**Transmitter:** 2.4-mi. N on Route 11, Beattyville.

**Satellite Earth Stations:** 3 in operation C-band; Automation Techniques receivers.

**Ownership:** Non-stock corp. Forest Drake, pres.; Margaret Drake, v.p.-secy.-treas. F. Drake is licensee of WLJC(FM), Beattyville, KY.

**Began Operation:** October 18, 1982.

**Represented (legal):** Reddy, Begley & Martin.

**Represented (engineering):** E. Harold Munn Jr. & Associates.

**Personnel:**

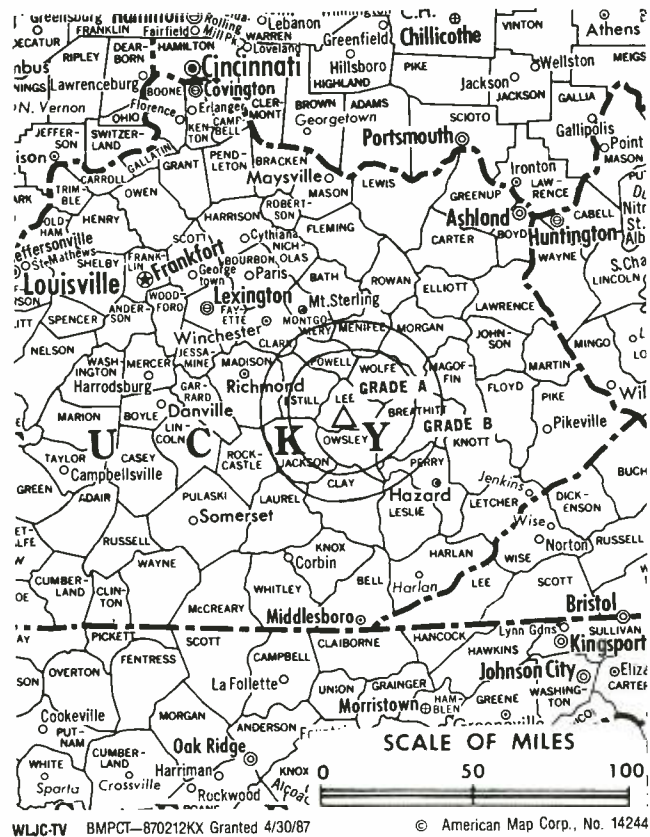
FOREST DRAKE, president & general manager.

**Highest One Hour Rate:** \$152.

**Highest 30 Sec. Rate:** \$7.92.

**City of License:** Beattyville. **ADI:** Lexington. **Rank:** 73.

Total Households: © MSI Consumer Market Data as of 1/1/87. TV Homes, TV% and Circulation © 1987 Arbitron. County coverage based on Arbitron study.



WLJC-TV BMPCT-870212KX Granted 4/30/87

© American Map Corp., No. 14244

Net Weekly Circulation	State County	Total Households	TV Households	%
Between 5-24%	KENTUCKY	5,300	5,200	98
	Estill	4,300	4,200	98
	Jackson	2,900	2,800	97
<b>Station Totals</b>		<b>12,500</b>	<b>12,200</b>	<b>97</b>
<b>Net Weekly Circulation (1987)</b>				<b>2,200</b>
<b>Average Daily Circulation (1987)</b>				<b>1,000</b>



# Kentucky—Bowling Green

## WBKO

Ch. 13

**Network Service:** ABC.

**Licensee:** Bluegrass Television Inc., Box 1198, Bowling Green, KY 42101.

**Studio:** 2727 Russellville Rd., Box 1198, Bowling Green, KY 42101.

**Telephones:** 502-781-1313, studio; 502-777-3030, transmitter.

**TWX:** 810-531-3667.

**Technical Facilities:** Channel No. 13 (210-216 MHz). Authorized power: 316-kw visual, 30.2-kw aural. Antenna: 740-ft. above av. terrain, 603-ft. above ground, 1343-ft. above sea level.

Latitude 37° 03' 52"  
Longitude 86° 26' 07"

**Transmitter:** Off State Hwy. 185, 5-mi. NE of Bowling Green, KY.

**Satellite Earth Station:** RCA Ku-band; RCA, Scientific-Atlanta receivers.

**News Service:** AP.

**Ownership:** A. Richard Benedek, 100%. See Group Ownership of Television Stations.

**Began Operation:** June 3, 1962. Sale to present owner by Bluegrass Media Inc. approved by FCC Feb. 14, 1983. Sale to Bluegrass by Professional Telecasting Systems approved July 14, 1976. Previous sale by Argus Bcstg. Co. (George A. Brown Jr., et al.) approved by FCC June 11, 1970.

**Represented (sales):** Katz Television.

**Represented (legal):** Crowell & Moring.

### Personnel:

CLYDE G. PAYNE, vice president & general manager.  
DENNIS BRADFORD, general sales manager.  
DAVID L. CHUMLEY, director of engineering.  
GENE PRATHER, operations manager.  
JOANNE RYAN, production manager.  
ROY BRASSFIELD, news director.

**Highest One Hour Rate:** \$1200.

**Highest 30 Sec. Rate:** \$450.

**NETWORK BASE HOURLY RATE:** \$350.

**City of License:** Bowling Green. **ADI:** Bowling Green. **Rank:** 197.

Total Households: © MSI Consumer Market Data as of 1/1/87. TV Homes, TV% and Circulation © 1987 Arbitron. County coverage based on Arbitron study.

Net Weekly Circulation	State County	Total Households	TV Households	%
<b>50% &amp; Over</b>	<b>KENTUCKY</b>			
	Adair	5,900	5,800	98
	Allen	5,800	5,700	98
	Barren	13,100	13,000	99
	Butler	4,300	4,200	98
	Cumberland	2,800	2,700	96
	Edmonson	3,800	3,700	97
	Grayson	8,300	8,200	99
	Green	4,100	4,000	98
	Hart	6,200	6,100	98
	Logan	9,700	9,600	99
	Metcalfe	3,800	3,800	99
	Monroe	4,800	4,800	100
	Muhlenberg	11,600	11,500	99



WBKO BPCT-4372 Granted 7/27/70

© American Map Corp., 14244

Net Weekly Circulation	State County	Total Households	TV Households	%
<b>50% &amp; Over</b>	Ohio	8,500	8,400	99
	Russell	5,700	5,600	98
	Simpson	5,500	5,400	98
	Warren	28,600	28,300	99
<b>Between 25-49%</b>	<b>KENTUCKY</b>			
	Breckinridge	6,100	6,000	98
	Clinton	3,500	3,400	97
	Larue	4,600	4,600	100
	Taylor	8,600	8,500	99
<b>Between 5-24%</b>	<b>KENTUCKY</b>			
	Casey	5,900	5,800	98
	Christian	21,000	20,800	99
	Hardin	27,000	26,800	99
	Hopkins	17,800	17,600	99
	Mc Lean	3,600	3,600	100
	Todd	4,200	4,200	100
	<b>TENNESSEE</b>			
	Clay	3,100	3,000	97
	Macon	6,100	6,000	98
	Overton	6,500	6,400	98
	Pickett	1,600	1,600	100
	Robertson	14,000	13,900	99
Sumner	33,300	33,000	99	
<b>Station Totals</b>		<b>306,000</b>	<b>302,400</b>	<b>98</b>
<b>Net Weekly Circulation (1987)</b>			<b>132,400</b>	
<b>Average Daily Circulation (1987)</b>			<b>81,300</b>	

# Kentucky—Campbellsville

**WGRB**

**Ch. 34**

**Network Service:** None, independent.

**Licensee:** Green River Bcstg. Co. Inc., Box 400, Campbellsville, KY 42718.

**Studio:** Rte. 1, Cane Valley, KY 42720.

**Telephones:** 502-465-2223; 502-465-2333.

**Technical Facilities:** Channel No. 34 (590-596 MHz). Authorized power: 600-kw max. visual, 108-kw max. aural. Antenna: 1027-ft. above av. terrain, 954-ft. above ground, 1848-ft. above sea level.

Latitude 37° 10' 05"  
Longitude 85° 18' 32"

**Transmitter:** Hwy. 55, 4.1-mi. N of Columbia.

**Satellite Earth Stations:** 4 in operation; 3 C-band, one Ku-band; Channel Master, Scientific-Atlanta receivers.

**Ownership:** Billy Speer, pres.-secy.-treas., 100%.

**Began Operation:** April 7, 1983.

**Represented (sales):** Spot Time Ltd.

**Represented (legal):** Schwartz, Woods & Miller.

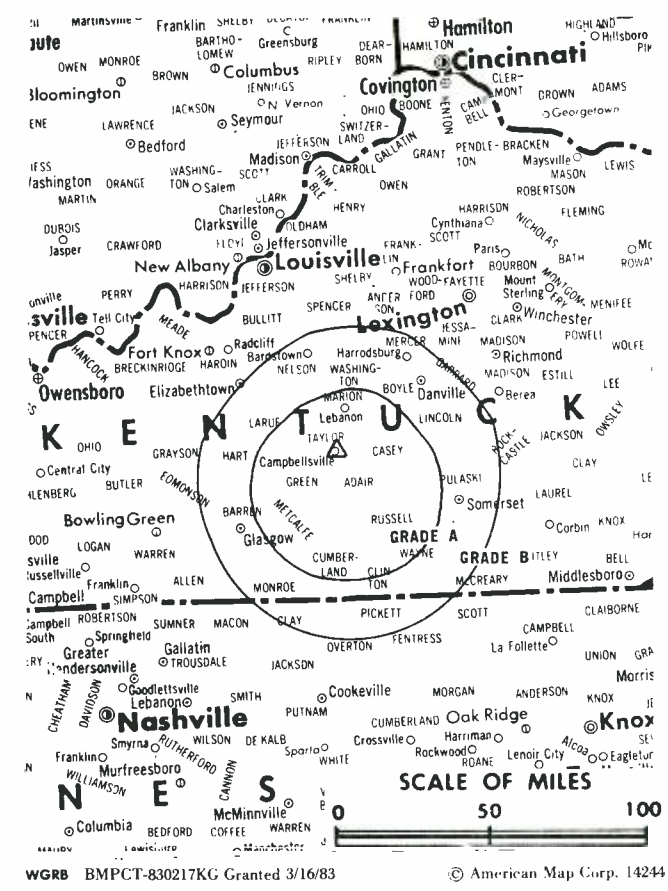
**Personnel:**  
MIKE HARDING, general manager.

**Highest 30 Sec. Rate:** \$60.

**City of License:** Campbellsville. **ADI:** Louisville. **Rank:** 49.

Total Households: © MSI Consumer Market Data as of 1/1/87. TV Homes, TV% and Circulation © 1987 Arbitron. County coverage based on Arbitron study.

Net Weekly Circulation	State County	Total Households	TV Households	%
<b>50% &amp; Over</b>	<b>KENTUCKY</b>			
	Adair	5,900	5,800	98
	Casey	5,900	5,800	98
	Green	4,100	4,000	98
	Wayne	6,600	6,400	97
<b>Between 25-49%</b>	<b>KENTUCKY</b>			
	Clinton	3,500	3,400	97
	Lincoln	6,800	6,700	99
	Marion	5,900	5,900	100
	Metcalfe	3,800	3,800	99
	Russell	5,700	5,600	98
	Taylor	8,600	8,500	99
Washington	3,400	3,400	100	



Net Weekly Circulation	State County	Total Households	TV Households	%
<b>Between 5-24%</b>	<b>KENTUCKY</b>			
	Boyle	9,500	9,400	99
	Cumberland	2,800	2,700	96
	Edmonson	3,800	3,700	97
	Garrard	4,100	4,000	98
	Grayson	8,300	8,200	99
	Hardin	27,000	26,800	99
	Hart	6,200	6,100	98
	Mercer	7,400	7,300	99
	Monroe	4,800	4,800	100
	Nelson	9,700	9,600	99
	Pulaski	18,400	18,000	98
	<b>TENNESSEE</b>			
Clay	3,100	3,000	97	
<b>Station Totals</b>		<b>165,300</b>	<b>162,900</b>	<b>98</b>
<b>Net Weekly Circulation (1987)</b>				<b>40,400</b>
<b>Average Daily Circulation (1987)</b>				<b>15,800</b>

# Kentucky—Danville

## WDKY-TV

Ch. 56

**Network Service:** Fox.

**Licensee:** WDKY-TV Inc., 434 Interstate Ave., Lexington, KY 40505.

**Studio:** 434 Interstate Ave., Lexington, KY 40505.

**Mailing Address:** Box 12650, Lexington, KY 40583.

**Telephone:** 606-293-1471.

**Technical Facilities:** Channel No. 56 (722-728 MHz). Authorized power: 3390-kw max. visual, 339-kw max. aural. Antenna: 1206-ft. above av. terrain, 1099-ft. above ground, 2044-ft. above sea level.

Latitude 37° 47' 18"  
Longitude 84° 40' 49"

**Transmitter:** Approx. 3-mi. SE of High Bridge at bend in Kentucky River.

**Multichannel TV Sound:** Stereo only.

**Satellite Earth Stations:** Andrew, 4.6-meter C-band; Andrew, 4.6-meter Ku-band; AFC, 3.6-meter Ku-band; Andrew, 3-meter C-band; M/A-Com, Scientific-Atlanta receivers.

**Ownership:** Backe Communications Group Inc., 100%. John Backe, chief exec. officer-chmn.-pres.-treas.; Frederick R. Cummings Jr., secy.; William S. Reyner Jr., asst. secy.; Edward Carroll, asst. secy.

**Began Operation:** February 10, 1986.

**Represented (sales):** MMT Marketing Inc.

**Represented (legal):** Hogan & Hartson.

**Represented (engineering):** Jules Cohen & Associates, P.C.

### Personnel:

JIM THOMPSON, general manager.  
AL CROUNSE, general sales manager.  
MIM CROWLEY, local sales manager.  
SCOTT WILLS, engineering director.  
PAUL OUGHTON, program director.  
JODI BERRY, promotion director.

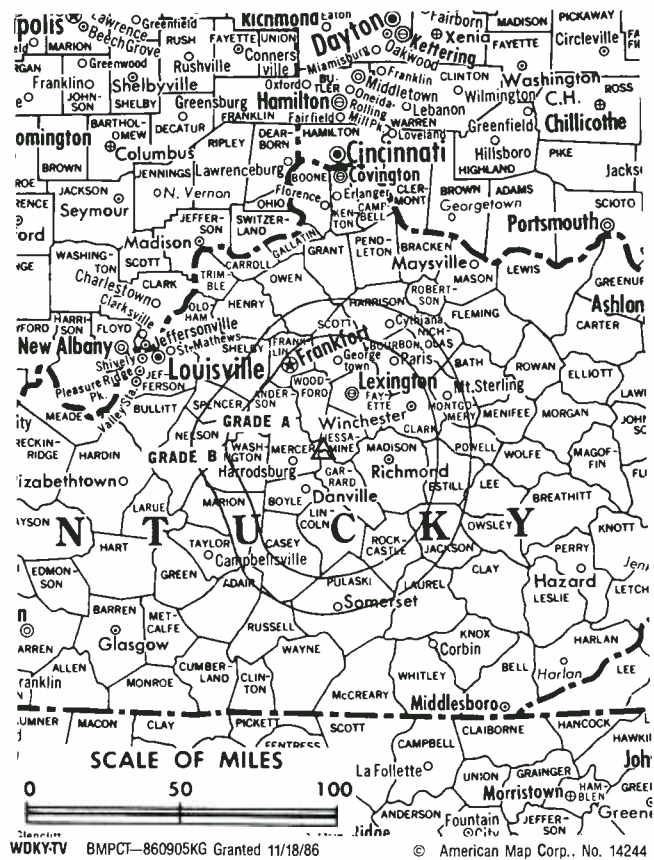
**Highest One Hour Rate:** \$1500.

**Highest 30 Sec. Rate (April 5, 1987):** \$200.

**City of License:** Danville. **ADI:** Lexington. **Rank:** 73.

Total Households: © MSI Consumer Market Data as of 1/1/87. TV Homes, TV% and Circulation © 1987 Arbitron. County coverage based on Arbitron study.

Net Weekly Circulation	State County	Total Households	TV Households	%
<b>50% &amp; Over</b>	<b>KENTUCKY</b>			
	Boyle	9,500	9,400	99
<b>Between 25-49%</b>	<b>KENTUCKY</b>			
	Clark	11,000	10,900	99
	Estill	5,300	5,200	98
	Fayette	82,100	81,500	99
	Fleming	4,700	4,600	98
	Garrard	4,100	4,000	98
	Jessamine	10,100	9,900	98
	Lee	2,900	2,800	97
	Lincoln	6,800	6,700	99
	Madison	18,300	18,000	98
Mercer	7,400	7,300	99	



Net Weekly Circulation	State County	Total Households	TV Households	%
<b>Between 25-49%</b>	Powell	3,900	3,800	97
	Robertson	800	800	100
	Scott	8,000	7,900	99
	Woodford	6,600	6,500	98
<b>Between 5-24%</b>	<b>KENTUCKY</b>			
	Anderson	4,900	4,900	100
	Bath	3,600	3,500	97
	Bourbon	7,000	6,900	99
	Breathitt	5,400	5,200	96
	Casey	5,900	5,800	98
	Franklin	17,100	17,000	99
	Harlan	14,400	14,200	99
	Harrison	5,400	5,400	100
	Jackson	4,300	4,200	98
	Laurel	15,000	14,700	98
	Marion	5,900	5,900	100
	Menifee	1,600	1,600	100
	Montgomery	7,800	7,700	99
Nicholas	2,600	2,600	100	
Owen	3,500	3,500	100	
Pulaski	18,400	18,000	98	
Rockcastle	5,200	5,100	98	
Shelby	8,700	8,600	99	
Washington	3,400	3,400	100	
<b>Station Totals</b>		<b>321,600</b>	<b>317,500</b>	<b>98</b>
<b>Net Weekly Circulation (1987)</b>				<b>95,500</b>
<b>Average Daily Circulation (1987)</b>				<b>37,500</b>

# Kentucky—Hazard

**WYMT-TV**

**Ch. 57**

**Network Service:** CBS.

**Licensee:** Kentucky Central Television Inc., Box 1299, Hazard, KY 41701.

**Studio:** Box 1299, Jacklot Hollow, Hazard, KY 41701.

**Telephone:** 606-436-5757.

**Technical Facilities:** Channel No. 57 (728-734 MHz). Authorized power: 2630-kw max. visual, 250-kw max. aural. Antenna: 1560-ft. above av. terrain, 1005-ft. above ground, 2925-ft. above sea level.

Latitude 37° 11' 38"  
Longitude 83° 10' 52"

**Transmitter:** Buffalo Mountain, Hazard.

**Satellite Earth Station:** Harris, 7-meter; Harris receivers.

**News Services:** AP, CBS.

**Ownership:** Bluegrass Bcstg. Co. Inc., 100%. See Group Ownership of Television Stations.

**Began Operation:** October 20, 1969. Sale to present owner by William D. Gorman, et al., approved by FCC May 22, 1985.

**Represented (legal):** Arent, Fox, Kintner, Plotkin & Kahn.

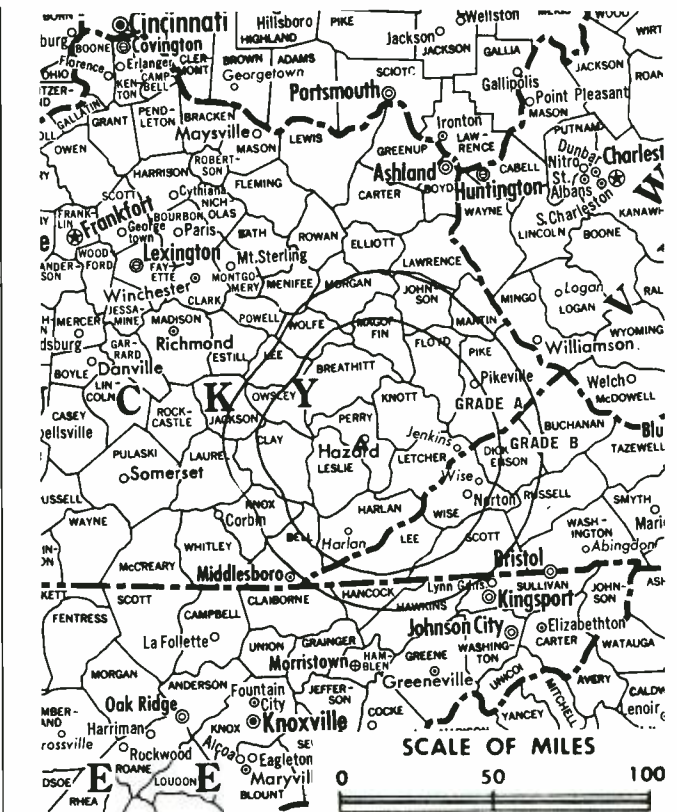
**Personnel:**  
RALPH W. GABBARD, exec. vice president & general manager.  
DAVID ROEDERER, station manager.  
BETTY WHITICKER, office manager.  
RALPH BALDWIN, news director.  
KENNETH COMBS, chief engineer.

**Highest 30 Sec. Rate:** \$340.

**City of License:** Hazard. **ADI:** Lexington. **Rank:** 73.

Total Households: © MSI Consumer Market Data as of 1/1/87. TV Homes, TV% and Circulation © 1987 Arbitron. County coverage based on Arbitron study.

Net Weekly Circulation	State County	Total Households	TV Households	%
<b>50% &amp; Over</b>	<b>KENTUCKY</b>			
	Breathitt	5,400	5,200	96
	Floyd	18,200	17,900	99
	Knott	6,100	5,900	97
	Letcher	11,000	10,800	98
	Perry	11,800	11,500	97
	Pike	29,900	29,500	99
<b>Between 25-49%</b>	<b>KENTUCKY</b>			
	Harlan	14,400	14,200	99
	Johnson	9,000	8,900	99



WYMT-TV BMAPCT—851220KF Granted 2/28/86

© American Map Corp., No. 14244

Net Weekly Circulation	State County	Total Households	TV Households	%
<b>Between 25-49%</b>	Leslie	5,100	4,900	96
	Magoffin	4,800	4,700	98
<b>Between 5-24%</b>	<b>KENTUCKY</b>			
	Bell	12,000	11,800	98
	Clay	7,700	7,500	97
	Jackson	4,300	4,200	98
	Knox	10,900	10,700	98
	Laurel	15,000	14,700	98
	Lee	2,900	2,800	97
	Martin	4,700	4,600	98
	Menifee	1,600	1,600	100
	Morgan	4,300	4,200	98
<b>Station Totals</b>		<b>183,400</b>	<b>179,700</b>	<b>97</b>
	<b>Net Weekly Circulation (1987)</b>			<b>77,000</b>
	<b>Average Daily Circulation (1987)</b>			<b>45,100</b>

# Kentucky—Lexington

## WKYT-TV

Ch. 27

**Network Service:** CBS.

**Licensee:** Kentucky Central Television Inc., Box 5037, Lexington, KY 40555.

**Studio:** Rte. 4, Winchester Rd., Lexington, KY 40555.

**Mailing Address:** Box 5037, Lexington, KY 40555.

**Telephone:** 606-299-0411. **TWX:** 510-476-8850.

**Technical Facilities:** Channel No. 27 (548-554 MHz). Authorized power: 2360-kw max. & 1382-kw horizontal visual, 472-kw max. & 276-kw horizontal aural. Antenna: 980-ft. above av. terrain, 992-ft. above ground, 1983-ft. above sea level.

Latitude 38° 02' 22"  
Longitude 84° 24' 11"

**Transmitter:** N Side of U.S. Rte. 60, 2.8-mi. E of New Circle Rd.

**Satellite Earth Station:** Harris, 7-meter; Harris receivers.

**News Services:** AP, CBS, NIWS.

**Ownership:** Bluegrass Bcstg. Co. Inc., 100%. See Group Ownership of Television Stations.

**Began Operation:** September 30, 1957. Sale to present owner by Taft Bcstg. approved April 26, 1967 by FCC (*Television Digest*, Vol. 7:6, 18). Sale to Taft by Frederic Gregg, Charles Wright & Harry Feingold approved May 14, 1958 (Vol. 14:12, 20). Gregg, et al., acquired Ch. 27 CP when they purchased radio WLAP from Gilmore N. Nunn in 1957 (Vol. 13:13).

**Represented (sales):** Harrington, Righter & Parsons Inc.

**Represented (legal):** Arent, Fox, Kintner, Plotkin & Kahn.

**Represented (engineering):** A. D. Ring & Associates.

**Personnel:**

- RALPH W. GABBARD, exec. vice president & general manager.
- JERE PIGUE, vice president, sales.
- HAROLD SCHUMACHER, director of engineering.
- KEN KURTZ, vice president, news.
- MIKE KANAREK, director of operations.
- SHARON HELTON, traffic manager.
- JOHN KUKLINSKI, production manager.

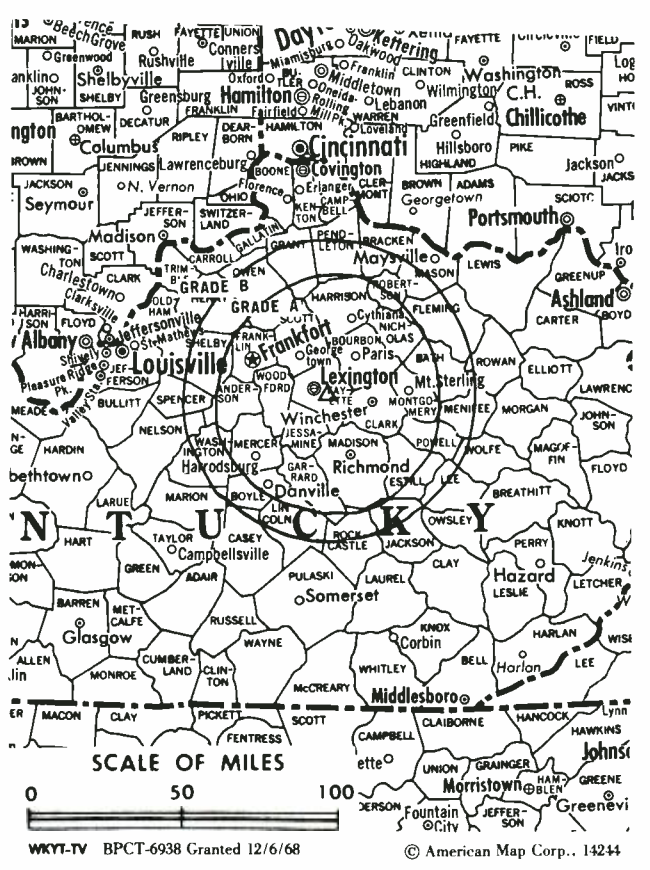
**Highest 30 Sec. Rate:** \$1000.

**NETWORK BASE HOURLY RATE:** \$1200.

**City of License:** Lexington. **ADI:** Lexington. **Rank:** 73.

Total Households: © MSI Consumer Market Data as of 1/1/87. TV Homes, TV% and Circulation © 1987 Arbitron. County coverage based on Arbitron study.

Net Weekly Circulation	State County	Total Households	TV Households	%
<b>50% &amp; Over</b>	<b>KENTUCKY</b>			
	Anderson	4,900	4,900	100
	Bath	3,600	3,500	97
	Bourbon	7,000	6,900	99
	Boyle	9,500	9,400	99
	Breathitt	5,400	5,200	96
	Casey	5,900	5,800	98
	Clark	11,000	10,900	99
	Clay	7,700	7,500	97
	Estill	5,300	5,200	98
	Fayette	82,100	81,500	99
	Fleming	4,700	4,600	98
	Franklin	17,100	17,000	99
	Garrard	4,100	4,000	98
Harlan	14,400	14,200	99	



WKYT-TV BPCT-6938 Granted 12/6/68 © American Map Corp., 14244

Net Weekly Circulation	State County	Total Households	TV Households	%
<b>50% &amp; Over</b>	Harrison	5,400	5,400	100
	Jackson	4,300	4,200	98
	Jessamine	10,100	9,900	98
	Knott	6,100	5,900	97
	Knox	10,900	10,700	98
	Laurel	15,000	14,700	98
	Lee	2,900	2,800	97
	Leslie	5,100	4,900	96
	Lincoln	6,800	6,700	99
	Madison	18,300	18,000	98
	Menifee	1,600	1,600	100
	Mercer	7,400	7,300	99
	Montgomery	7,800	7,700	99
	Morgan	4,300	4,200	98
	Nicholas	2,600	2,600	100
	Owsley	1,800	1,700	94
	Perry	11,800	11,500	97
	Powell	3,900	3,800	97
	Pulaski	18,400	18,000	98
	Robertson	800	800	100
	Rockcastle	5,200	5,100	98
	Rowan	6,200	6,100	98
	Russell	5,700	5,600	98
	Scott	8,000	7,900	99
	Whitley	13,400	13,200	99
	Wolfe	2,500	2,400	96
	Woodford	6,600	6,500	98

(Continued on page A-465)

<b>Station Totals</b>	<b>650,200</b>	<b>641,800</b>	<b>98</b>
<b>Net Weekly Circulation (1987)</b>			<b>369,400</b>
<b>Average Daily Circulation (1987)</b>			<b>227,100</b>

# Kentucky—Lexington

## WLEX-TV

Ch. 18

**Network Service:** NBC

**Licensee:** WLEX-TV Inc., Box 1457, Lexington, KY 40591.

**Studio:** Russell Cave Pike.

**Mailing Address:** Box 1457, Lexington, KY 40591.

**Telephone:** 606-255-4404. **TWX:** 510-476-8896.

**Technical Facilities:** Channel No. 18 (494-500 MHz). Authorized power: 1104-kw max. & 1000-kw horizontal visual, 221-kw max. & 200-kw horizontal aural. Antenna: 640-ft. above av. terrain, 670-ft. above ground, 1620-ft. above sea level.

Latitude 38° 03' 56"  
Longitude 84° 29' 13"

**Transmitter:** Russell Cave Pike.

**Multichannel TV Sound:** Stereo only.

**Satellite Earth Station:** Comtech, 5-meter; Harris, Pinzone receivers.

**News Service:** UPI.

**Ownership:** J. D. Gay, chmn.-treas., 42.7%; Jean Allen Bell, et al., 10.6%; Corinne Gay, 7.07%; William B. Gess, 5.69%; J. G. Atchison, secy., 0.03%; 6 others, with less than 2%.

**Began Operation:** March 15, 1955.

**Represented (sales):** Blair Television.

**Represented (legal):** Fletcher, Heald & Hildreth.

**Represented (engineering):** Jules Cohen & Associates.

### Personnel:

HARRY C. BARFIELD, president & general manager.  
JOE OLIVER, vice president & general sales manager.  
JOHN A. DUVALL, vice president, broadcast operations.  
AL GREENFIELD, production manager.  
HAYS McMAKIN, local sales manager.  
SUE WYLIE, director, public affairs.  
BILL CRAWFORD, director, station promotion.  
JIM ALLISON, news director.  
ALBERT W. SCHEER, vice president, engineering.

**Highest One Hour Rate:** \$4100.

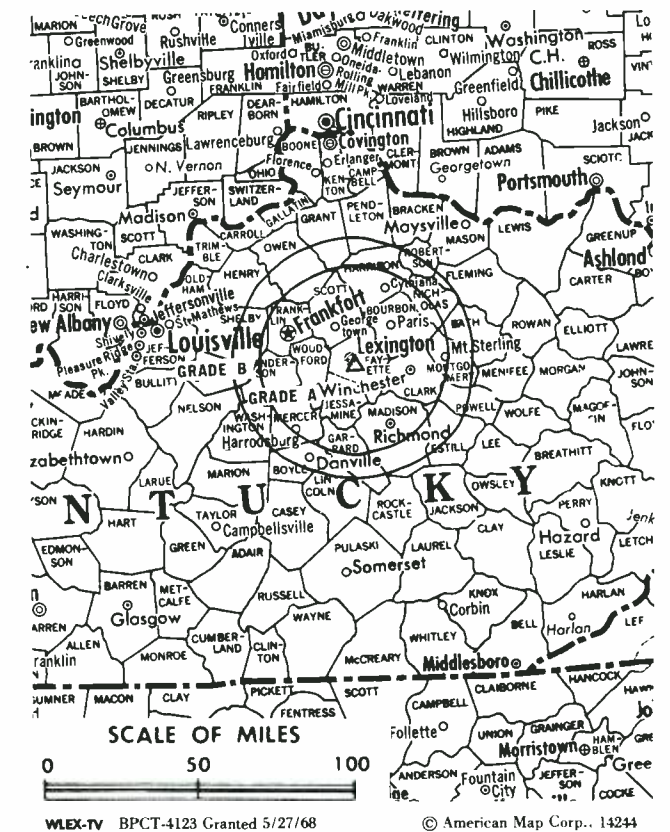
**Highest 30 Sec. Rate** (September 13, 1987): \$1500.

**NETWORK BASE HOURLY RATE:** \$1000.

**City of License:** Lexington. **ADI:** Lexington. **Rank:** 73.

Total Households: © MSI Consumer Market Data as of 1/1/87. TV Homes, TV% and Circulation © 1987 Arbitron. County coverage based on Arbitron study.

Net Weekly Circulation	State County	Total Households	TV Households	%
<b>50% &amp; Over</b>	<b>KENTUCKY</b>			
	Anderson	4,900	4,900	100
	Bath	3,600	3,500	97
	Bourbon	7,000	6,900	99
	Boyle	9,500	9,400	99
	Breathitt	5,400	5,200	96
	Casey	5,900	5,800	98
	Clark	11,000	10,900	99
	Clay	7,700	7,500	97
	Estill	5,300	5,200	98
	Fayette	82,100	81,500	99
	Fleming	4,700	4,600	98
	Franklin	17,100	17,000	99
	Garrard	4,100	4,000	98
	Harlan	14,400	14,200	99
	Harrison	5,400	5,400	100
	Jackson	4,300	4,200	98



WLEX-TV BPCT-4123 Granted 5/27/68

© American Map Corp., 14244

Net Weekly Circulation	State County	Total Households	TV Households	%
<b>50% &amp; Over</b>	Jessamine	10,100	9,900	98
	Knox	10,900	10,700	98
	Laurel	15,000	14,700	98
	Lee	2,900	2,800	97
	Lincoln	6,800	6,700	99
	Madison	18,300	18,000	98
	Menifee	1,600	1,600	100
	Mercer	7,400	7,300	99
	Montgomery	7,800	7,700	99
	Nicholas	2,600	2,600	100
	Owsley	1,800	1,700	94
	Perry	11,800	11,500	97
	Powell	3,900	3,800	97
	Pulaski	18,400	18,000	98
	Robertson	800	800	100
	Rockcastle	5,200	5,100	98
	Rowan	6,200	6,100	98
Russell	5,700	5,600	98	
Scott	8,000	7,900	99	
Wayne	6,600	6,400	97	
Wolfe	2,500	2,400	96	
Woodford	6,600	6,500	98	

Net Weekly Circulation	State County	Total Households	TV Households	%
<b>Between 25-49%</b>	<b>KENTUCKY</b>			
	Bell	12,000	11,800	98
	Leslie	5,100	4,900	96
	Mason	6,400	6,300	98
	Morgan	4,300	4,200	98
	Owen	3,500	3,500	100
	Taylor	8,600	8,500	99
Washington	3,400	3,400	100	
Whitley	13,400	13,200	99	

(Continued on page A-465)

<b>Station Totals</b>	<b>513,200</b>	<b>505,900</b>	<b>98</b>
<b>Net Weekly Circulation (1987)</b>		<b>327,300</b>	
<b>Average Daily Circulation (1987)</b>		<b>200,400</b>	

# Kentucky—Lexington

**WTVQ-TV**

Ch. 36

**Network Service:** ABC.

**Licensee:** Shamrock Bcstg. Inc., Box 5590, Lexington, KY 40555.

**Studio:** 2940 Bryant Rd., Lexington, KY 40511.

**Telephone:** 606-233-3600. **TWX:** 510-476-8806.

**Technical Facilities:** Channel No. 36 (602-608 MHz). Authorized power: 2240-kw max. & 1700-kw horizontal visual, 224-kw max. & 170-kw horizontal aural. Antenna: 1000-ft. above av. terrain, 994-ft. above ground, 1994-ft. above sea level.

Latitude 38° 02' 03"  
Longitude 84° 23' 39"

**Transmitter:** 2940 Bryant Rd.

**Satellite Earth Stations:** 4 in operation; Andrew, Harris receivers.

**News Services:** Group W Newsfeed, UPI.

**Ownership:** Shamrock Broadcasting Inc., 100%. See Group Ownership of Television Stations.

**Began Operation:** June 2, 1968 on Ch. 62; began on Ch. 36 June 20, 1980. Sale to present owner by Starr Bcstg. Group approved by FCC June 7, 1979. Sale to Starr by Roy B. White Jr. & Reeves Telecom Corp. approved Nov. 14, 1973.

**Represented (sales):** Katz Television.

**Represented (legal):** Leventhal, Senter & Lerman.

**Represented (engineering):** Hammett & Edison Inc.

**Personnel:**

WILLIAM SERVICE, vice president & general manager.  
JEB BAKER, general sales manager.  
CRAIG ALEXANDER, news director.  
CAROLYN DOOLEY, business manager.  
JOHN LACKEY, chief engineer.  
JERRY FOX, station manager.

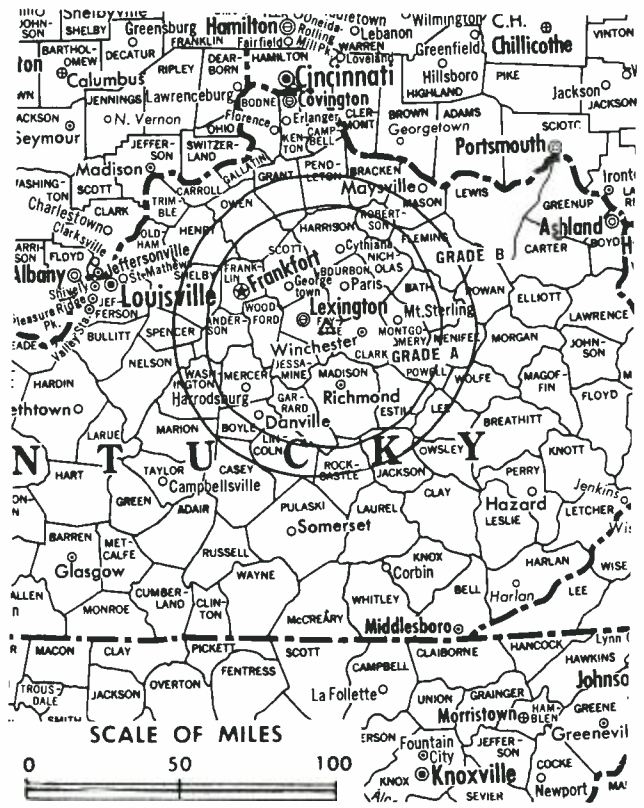
**Rates:** Not available.

**NETWORK BASE HOURLY RATE:** \$650.

**City of License:** Lexington. **ADI:** Lexington. **Rank:** 73.

Total Households: © MSI Consumer Market Data as of 1/1/87. TV Homes, TV% and Circulation © 1987 Arbitron. County coverage based on Arbitron study.

Net Weekly Circulation	State County	Total Households	TV Households	%
<b>50% &amp; Over</b>	<b>KENTUCKY</b>			
	Anderson	4,900	4,900	100
	Bath	3,600	3,500	97
	Bourbon	7,000	6,900	99
	Boyle	9,500	9,400	99
	Breathitt	5,400	5,200	96
	Casey	5,900	5,800	98
	Clark	11,000	10,900	99
	Clay	7,700	7,500	97
	Estill	5,300	5,200	98
	Fayette	82,100	81,500	99
	Fleming	4,700	4,600	98
	Franklin	17,100	17,000	99
	Garrard	4,100	4,000	98
	Harrison	5,400	5,400	100
	Jackson	4,300	4,200	98
	Jessamine	10,100	9,900	98
	Laurel	15,000	14,700	98
	Lee	2,900	2,800	97
	Lincoln	6,800	6,700	99
	Madison	18,300	18,000	98
	Menifee	1,600	1,600	100
	Mercer	7,400	7,300	99
	Montgomery	7,800	7,700	99
	Morgan	4,300	4,200	98
	Nicholas	2,600	2,600	100
	Owsley	1,800	1,700	94
Perry	11,800	11,500	97	



WTVQ-TV Occ-21392 Granted 4/18/79

© American Map Corp., No. 14244

Net Weekly Circulation	State County	Total Households	TV Households	%
<b>50% &amp; Over</b>	Powell	3,900	3,800	97
	Pulaski	18,400	18,000	98
	Robertson	800	800	100
	Rockcastle	5,200	5,100	98
	Rowan	6,200	6,100	98
	Scott	8,000	7,900	99
	Whitley	13,400	13,200	99
	Wolfe	2,500	2,400	96
	Woodford	6,600	6,500	98
<b>Between 25-49%</b>	<b>KENTUCKY</b>			
	Bracken	2,700	2,700	100
	Harlan	14,400	14,200	99
	Knott	6,100	5,900	97
	Knox	10,900	10,700	98
	Mason	6,400	6,300	98
	Russell	5,700	5,600	98
	Washington	3,400	3,400	100
Wayne	6,600	6,400	97	
<b>Between 5-24%</b>	<b>KENTUCKY</b>			
	Bell	12,000	11,800	98
	Carter	8,900	8,800	99
	Floyd	18,200	17,900	99
	Grant	4,900	4,900	100
	Henry	4,800	4,800	100
	Leslie	5,100	4,900	96
	Letcher	11,000	10,800	98
	Lewis	5,000	4,900	98
	Magoffin	4,800	4,700	98
	Marion	5,900	5,900	100
	Nelson	9,700	9,600	99
Owen	3,500	3,500	100	
Pendleton	3,900	3,900	100	
Shelby	8,700	8,600	99	
Taylor	8,600	8,500	99	
<b>Station Totals</b>		<b>504,600</b>	<b>497,200</b>	<b>98</b>
<b>Net Weekly Circulation (1987)</b>			<b>305,900</b>	
<b>Average Daily Circulation (1987)</b>			<b>169,100</b>	

# Kentucky—Louisville

**WAVE**

Ch. 3

**Network Service:** NBC.

**Licensee:** Cosmos Broadcasting Corp., 725 S. Floyd St., Louisville, KY 40203.

**Studio:** 725 S. Floyd St., Louisville, KY 40203.

**Mailing Address:** Box 32970, Louisville, KY 40232.

**Telephone:** 502-585-2201. **TWX:** 810-535-3142.

**Technical Facilities:** Channel No. 3 (60-66 MHz). Authorized power: 100-kw max. visual, 20-kw max. aural. Antenna: 914-ft. above av. terrain, 600-ft. above ground, 1585-ft. above sea level.

Latitude 38° 22' 09"  
Longitude 85° 49' 48"

Holds CP for change to 1820-ft. above av. terrain, 1690-ft. above ground, 2500-ft. above sea level, lat. 38° 27' 23", long. 85° 25' 28", transmitter to 4.1-mi. NW of LaGrange, N of Hwy. 42, W of Hwy. 53. BPCT-850211KJ.

**Transmitter:** Floyds Knob, New Albany, IN.

**Multichannel TV Sound:** Stereo only.

**Satellite Earth Station:** Scientific-Atlanta, 7-meter; Scientific-Atlanta receivers.

**News Services:** NBC, UPI.

**Ownership:** Cosmos Bcstg. Corp. See Group Ownership of Television Stations.

**Began Operation:** November 24, 1948. Sale to present owner by Orion Bcstg. approved by FCC Aug. 14, 1981 (Television Digest, Vol. 20:24; 21:4).

**Represented (sales):** MMT Sales Inc.

**Represented (legal):** Dow, Lohnes & Albertson.

**Represented (engineering):** Lohnes & Culver.

**Personnel:**

GUY HEMPEL, vice president & general manager.  
STEPHEN P. LANGFORD, general sales manager.  
JOHN R. KAREM, national sales manager.  
J. HAROLD CULVER, director of engineering & operations.  
ED GODFREY, news director.  
MARK YOUNG, advertising/marketing supervisor.  
ROGER ROEBUCK, program director.  
MARGARET SHADBOURNE, creative services director.

**Highest One Hour Rate:** \$6500.

**Highest 30 Sec. Rate:** \$2900.

**NETWORK BASE HOURLY RATE:** \$3863.

**City of License:** Louisville. **ADI:** Louisville. **Rank:** 49.

Total Households: © MSI Consumer Market Data as of 1/1/87. TV Homes, TV% and Circulation © 1987 Arbitron. County coverage based on Arbitron study.

Net Weekly Circulation	State County	Total Households	TV Households	%
<b>50% &amp; Over</b>	<b>INDIANA</b>			
	Clark	33,200	32,600	98
	Crawford	3,600	3,400	94
	Floyd	22,700	22,400	99
	Harrison	10,100	9,900	98
	Jackson	13,700	13,500	99
	Jefferson	10,800	10,600	98
	Jennings	8,000	7,800	97
	Lawrence	16,300	16,000	98
	Orange	6,900	6,700	97
Scott	7,400	7,200	97	
Washington	8,200	7,900	96	



WAVE BPCT-850211KJ Granted 3/28/85 © American Map Corp., No. 14244

Net Weekly Circulation	State County	Total Households	TV Households	%
<b>50% &amp; Over</b>	<b>KENTUCKY</b>			
	Anderson	4,900	4,900	100
	Breckinridge	6,100	6,000	98
	Bullitt	15,300	15,200	99
	Carroll	3,500	3,500	100
	Franklin	17,100	17,000	99
	Grayson	8,300	8,200	99
	Hardin	27,000	26,800	99
	Hart	6,200	6,100	98
	Henry	4,800	4,800	100
	Jefferson	256,600	255,500	100
	Larue	4,600	4,600	100
	Marion	5,900	5,900	100
	Meade	7,900	7,900	100
	Nelson	9,700	9,600	99
Oldham	10,100	10,000	99	
Shelby	8,700	8,600	99	
Spencer	2,200	2,200	100	
Taylor	8,600	8,500	99	
Trimble	2,200	2,200	100	
Washington	3,400	3,400	100	

<b>Between 25-49%</b>	<b>INDIANA</b>			
	Dubois	12,700	12,300	97
	Perry	6,700	6,500	97
<b>KENTUCKY</b>	Adair	5,900	5,800	98
	Boyle	9,500	9,400	99
	Green	4,100	4,000	98
	Mercer	7,400	7,300	99
	Owen	3,500	3,500	100

(Continued on page A-465)

<b>Station Totals</b>	<b>751,900</b>	<b>743,100</b>	<b>98</b>
<b>Net Weekly Circulation (1987)</b>		<b>541,400</b>	
<b>Average Daily Circulation (1987)</b>		<b>356,900</b>	



# Kentucky—Louisville

**WBNA**

Ch. 21

**Network Service:** None, independent.

**Licensee:** Word Bcstg. Network Inc., Drawer 21, Louisville, KY 40219.

**Studio:** 3701 Fern Valley Rd., Louisville, KY 40219.

**Telephone:** 502-968-5155.

**Technical Facilities:** Channel No. 21 (512-518 MHz). Authorized power: 2000-kw max. visual, 200-kw max. aural. Antenna: 750-ft. above av. terrain, 549-ft. above ground, 1349-ft. above sea level.

Latitude 38° 01' 59"  
Longitude 85° 45' 16"

**Transmitter:** Prayer Mountain, Sheperdsville.

**Ownership:** Non-stock, non-profit corp. Robert W. Rodgers, pres.; Donald L. Miller, v.p.-secy.; Rhea C. Morgan, treas.

**Began Operation:** April 2, 1986.

**Represented (legal):** Pepper & Corazzini.

**Personnel:**

- ROBERT W. RODGERS, general manager.
- RON CHARLES, sales manager.
- STEVE BUTLER, program director.
- JENNIFER MILLSPAUGH, promotion director.
- TERREL SMITH, engineering.
- CLARENCE HENSON, engineering.

**Highest One Hour Rate:** \$750.

**Highest 30 Sec. Rate:** \$150.

**City of License:** Louisville. **ADI:** Louisville. **Rank:** 49.

Total Households: © MSI Consumer Market Data as of 1/1/87. TV Homes, TV% and Circulation © 1987 Arbitron. County coverage based on Arbitron study.



Net Weekly Circulation	State County	Total Households	TV Households	%
Between 5-24%	<b>KENTUCKY</b>			
	Bullitt	15,300	15,200	99
	Mercer	7,400	7,300	99
	Oldham	10,100	10,000	99
<b>Station Totals</b>		<b>32,800</b>	<b>32,500</b>	<b>99</b>
<b>Net Weekly Circulation (1987)</b>			<b>14,200</b>	
<b>Average Daily Circulation (1987)</b>			<b>4,600</b>	

# Kentucky—Louisville

## WDRB-TV

Ch. 41

**Network Service:** Fox.

**Licensee:** Independence Television Co., 624 West Muhammad Ali Blvd., Louisville, KY 40203.

**Studio:** 624 W. Muhammad Ali Blvd., Louisville, KY 40203.

**Telephone:** 502-584-6441. **TWX:** 810-535-3328.

**Technical Facilities:** Channel No. 41 (632-638 MHz). Authorized power: 1150-kw max. & 303-kw horizontal visual, 115-kw max. & 30.3-kw horizontal aural. Antenna: 1280-ft. above av. terrain, 995-ft. above ground, 1960-ft. above sea level.

Latitude 38° 21' 00.0"  
Longitude 85° 50' 56.5"

**Transmitter:** W side of Christian Rd., 4-mi. NW of New Albany, IN.

**Satellite Earth Stations:** Scientific-Atlanta, 5-meter C-band; Microdyne, 4.7-meter steerable C-band; AFC, 3.6-meter Ku-band; Microdyne receivers.

**News Service:** AP.

**Ownership:** Blade Communications Inc. See Group Ownership of Television Stations.

**Began Operation:** February 28, 1971. Sale to present owner by Cowles Media Co. approved by FCC Dec. 5, 1983 (*Television Digest*, Vol. 23:26). Sale to Cowles by Owsley & Egerton Welch, J. P. Morgan, Arlie Howard, et al., approved by FCC Oct. 25, 1977 (Vol. 17:21, 51).

**Represented (sales):** Pety Television Inc.

**Represented (legal):** Dow, Lohnes & Albertson.

**Represented (engineering):** Jules Cohen & Associates.

**Personnel:**

ELMER F. JASPAN, president & general manager.  
JERRY STAGGS, general sales manager.  
GARY BOCKHORST, operations manager.  
PATTIE KIRAY, controller.  
ANGELA DANIELS, traffic supervisor.  
RAY FOUSHEE, promotion director.  
GLEN COOK, chief engineer.

**Highest One Hour Rate:** \$3500.

**Highest 30 Sec. Rate:** \$400.

**City of License:** Louisville. **ADI:** Louisville. **Rank:** 49.

Total Households: © MSI Consumer Market Data as of 1/1/87. TV Homes, TV% and Circulation © 1987 Arbitron. County coverage based on Arbitron study.

Net Weekly Circulation	State County	Total Households	TV Households	%
<b>50% &amp; Over</b>	<b>INDIANA</b>			
	Clark	33,200	32,600	98
	Crawford	3,600	3,400	94
	Floyd	22,700	22,400	99
	Harrison	10,100	9,900	98
	<b>KENTUCKY</b>			
	Bullitt	15,300	15,200	99
	Hardin	27,000	26,800	99
	Henry	4,800	4,800	100
	Jefferson	256,600	255,500	100
	Meade	7,900	7,900	100
	Nelson	9,700	9,600	99
	Oldham	10,100	10,000	99
	Shelby	8,700	8,600	99
Spencer	2,200	2,200	100	
Washington	3,400	3,400	100	
<b>Between 25-49%</b>	<b>INDIANA</b>			
	Jackson	13,700	13,500	99
	Jefferson	10,800	10,600	98
	Perry	6,700	6,500	97
	Scott	7,400	7,200	97
Washington	8,200	7,900	96	
<b>KENTUCKY</b>				
Anderson	4,900	4,900	100	



Net Weekly Circulation	State County	Total Households	TV Households	%
<b>Between 25-49%</b>	Boyle	9,500	9,400	99
	Breckinridge	6,100	6,000	98
	Carroll	3,500	3,500	100
	Daviess	32,500	32,300	99
	Franklin	17,100	17,000	99
	Grayson	8,300	8,200	99
	Hancock	2,900	2,900	100
	Larue	4,600	4,600	100
	Marion	5,900	5,900	100
	Mercer	7,400	7,300	99
	Taylor	8,600	8,500	99
Trimble	2,200	2,200	100	
<b>Between 5-24%</b>	<b>INDIANA</b>			
	Dubois	12,700	12,300	97
	Jennings	8,000	7,800	97
	Lawrence	16,300	16,000	98
	Martin	3,900	3,800	97
	Orange	6,900	6,700	97
	Spencer	6,900	6,700	97
	Switzerland	2,900	2,800	96
	<b>KENTUCKY</b>			
	Adair	5,900	5,800	98
	Barren	13,100	13,000	99
	Bourbon	7,000	6,900	99
	Casey	5,900	5,800	98
	Edmonson	3,800	3,700	97
	Estill	5,300	5,200	98
	Garrard	4,100	4,000	98
	Green	4,100	4,000	98
Hart	6,200	6,100	98	
Jessamine	10,100	9,900	98	
Lincoln	6,800	6,700	99	
Madison	18,300	18,000	98	
Owen	3,500	3,500	100	
Woodford	6,600	6,500	98	
<b>Station Totals</b>		<b>733,900</b>	<b>725,900</b>	<b>98</b>
<b>Net Weekly Circulation (1987)</b>				<b>337,300</b>
<b>Average Daily Circulation (1987)</b>				<b>132,300</b>

# Kentucky—Louisville

## WHAS-TV

Ch. 11

**Network Service:** CBS.

**Licensee:** Journal Bcstg. of Kentucky Inc., 75 Fountain St., Providence, RI 02902.

**Studio:** 520 W. Chestnut St., Louisville, KY 40202.

**Telephone:** 502-582-7840. **TWX:** 810-535-3326.

**Technical Facilities:** Channel No. 11 (198-204 MHz). Authorized power: 135-kw visual, 13.5-kw aural. Antenna: 1280-ft. above av. terrain, 984-ft. above ground, 1960-ft. above sea level.

Latitude 38° 21' 23"  
Longitude 85° 50' 52"

**Transmitter:** Christian Rd., 3.6-mi. N of New Albany, IN.

**Satellite Earth Stations:** Transmit/receive Harris, 9-meter; Harris receivers.

**News Services:** AP, UPI, Group W Newsfeed.

**Ownership:** Providence Journal Broadcasting Corp. See Group Ownership of Television Stations.

**Began Operation:** March 27, 1950. Sale to Providence Journal Co. by Louisville Courier-Journal & Times approved by FCC July 30, 1986 (**Television Digest**, Vol. 26:2, 23).

**Represented (sales):** Harrington, Righter & Parsons Inc.

**Represented (legal):** Sidley & Austin.

### Personnel:

N. NEIL KUVIN, president & general manager.  
TOM BORNHAUSER, local sales manager.  
DOUG ROBERTS, national sales manager.  
EDWARD SHADBURNE, v.p., Louisville Productions.  
RICHARD SWEENEY, program director.  
HAL STOPFEL, vice president & news director.  
WILLIAM F. BRATTON, dir. of engineering & operations.

**Highest One Hour Rate:** \$10,000.

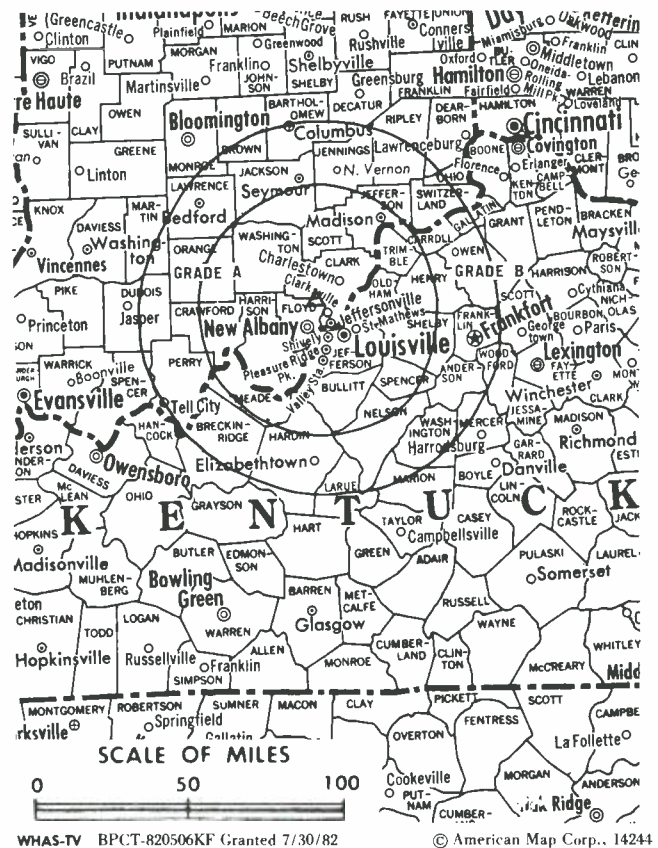
**Highest 30 Sec. Rate:** \$2500.

**NETWORK BASE HOURLY RATE:** \$2712.

**City of License:** Louisville. **ADI:** Louisville. **Rank:** 49.

Total Households: © MSI Consumer Market Data as of 1/1/87. TV Homes, TV% and Circulation © 1987 Arbitron. County coverage based on Arbitron study.

Net Weekly Circulation	State County	Total Households	TV Households	%
<b>50% &amp; Over</b>	<b>INDIANA</b>			
	Clark	33,200	32,600	98
	Crawford	3,600	3,400	94
	Floyd	22,700	22,400	99
	Harrison	10,100	9,900	98
	Jackson	13,700	13,500	99
	Jefferson	10,800	10,600	98
	Jennings	8,000	7,800	97
	Lawrence	16,300	16,000	98
	Orange	6,900	6,700	97
	Scott	7,400	7,200	97
	Washington	8,200	7,900	96
	<b>KENTUCKY</b>			
	Adair	5,900	5,800	98
	Breckinridge	6,100	6,000	98
	Bullitt	15,300	15,200	99
	Carroll	3,500	3,500	100
	Franklin	17,100	17,000	99
	Grayson	8,300	8,200	99
Green	4,100	4,000	98	



Net Weekly Circulation	State County	Total Households	TV Households	%
<b>50% &amp; Over</b>	Hardin	27,000	26,800	99
	Hart	6,200	6,100	98
	Henry	4,800	4,800	100
	Jefferson	256,600	255,500	100
	Larue	4,600	4,600	100
	Marion	5,900	5,900	100
	Meade	7,900	7,900	100
	Nelson	9,700	9,600	99
	Oldham	10,100	10,000	99
	Shelby	8,700	8,600	99
	Spencer	2,200	2,200	100
	Taylor	8,600	8,500	99
	Trimble	2,200	2,200	100
	Washington	3,400	3,400	100
<b>Between 25-49%</b>	<b>INDIANA</b>			
	Bartholomew	24,300	23,900	98
	Dubois	12,700	12,300	97
<b>KENTUCKY</b>	Perry	6,700	6,500	97
	Anderson	4,900	4,900	100
	Boyle	9,500	9,400	99
Hancock	2,900	2,900	100	
Mercer	7,400	7,300	99	
<b>Between 5-24%</b>	<b>INDIANA</b>			
	Brown	5,200	5,100	98
	Decatur	8,300	8,100	98
	Spencer	6,900	6,700	97
Switzerland	2,900	2,800	96	
(Continued on page A-465)				
<b>State Totals</b>		<b>760,100</b>	<b>751,700</b>	<b>98</b>
<b>Net Weekly Circulation (1987)</b>			<b>546,400</b>	
<b>Average Daily Circulation (1987)</b>			<b>354,300</b>	

# Kentucky—Louisville

## WLKY-TV

Ch. 32

**Network Service:** ABC.

**Licensee:** Pulitzer Broadcasting Co., 1918 Mellwood Ave., Louisville, KY 40206.

**Studio:** 1918 Mellwood Ave., Louisville, KY 40206.

**Telephone:** 502-893-3671. **TWX:** 810-535-3212.

**Technical Facilities:** Channel No. 32 (578-584 MHz). Authorized power: 4300-kw max. & 1290-kw horizontal visual, 860-kw max. & 257-kw horizontal aural. Antenna: 1260-ft. above av. terrain, 985-ft. above ground, 1945-ft. above sea level.

Latitude 38° 22' 10"  
Longitude 85° 50' 02"

**Transmitter:** Floyds Knob, near New Albany, IN.

**Satellite Earth Stations:** In operation.

**News Service:** AP.

**Ownership:** Pulitzer Publishing Co., 100%. See Group Ownership of Television Stations.

**Began Operation:** September 16, 1961. Sale to present owner by Gannett Co. approved by FCC May 12, 1983 (*Television Digest*, Vol. 23:2). Merger of Combined Communications & Gannett Co. approved by FCC June 7, 1979 (Vol. 18:20, 38; 19:24). Sale to Combined by Sonderling Bcstg. approved April 4, 1973 (Vol. 12:33, 41; 3:17). Transfer of control to Sonderling Bcstg. from George E. Egger, William S. Cutchins, Richard F. Shively, Dillman A. Rash & Archibald P. Cochran granted Dec. 13, 1967 (Vol. 7:51).

**Represented (sales):** Katz Television.

**Represented (legal):** Marmet & McCombs, P.C.

### Personnel:

LYN STOYER, general manager.  
JIM OETKEN, general sales manager.  
JACK SHAFER, program director.  
DIANE ALEXANDER, promotion director.  
ANDREW BARTON, news director.  
PAUL KELLEY, chief engineer.  
LORA BRADSHAW, community affairs director.  
PAT KELLOGG, national sales manager.

**Highest 30 Sec. Rate:** \$950.

**NETWORK BASE HOURLY RATE:** \$800.

**City of License:** Louisville. **ADI:** Louisville. **Rank:** 49.

Total Households: © MSI Consumer Market Data as of 1/1/87. TV Homes, TV% and Circulation © 1987 Arbitron. County coverage based on Arbitron study.

Net Weekly Circulation	State County	Total Households	TV Households	%
<b>50% &amp; Over</b>	<b>INDIANA</b>			
	Clark	33,200	32,600	98
	Crawford	3,600	3,400	94
	Floyd	22,700	22,400	99
	Harrison	10,100	9,900	98
	Jefferson	10,800	10,600	98
	Jennings	8,000	7,800	97
	Scott	7,400	7,200	97
	Washington	8,200	7,900	96
	<b>KENTUCKY</b>			
	Breckinridge	6,100	6,000	98
	Bullitt	15,300	15,200	99
	Franklin	17,100	17,000	99
	Hardin	27,000	26,800	99
	Henry	4,800	4,800	100
	Jefferson	256,600	255,500	100
	Larue	4,600	4,600	100
	Marion	5,900	5,900	100
	Meade	7,900	7,900	100
Nelson	9,700	9,600	99	
Oldham	10,100	10,000	99	
Shelby	8,700	8,600	99	
Spencer	2,200	2,200	100	



Net Weekly Circulation	State County	Total Households	TV Households	%	
<b>50% &amp; Over</b>	Taylor	8,600	8,500	99	
	Washington	3,400	3,400	100	
<b>Between 25-49%</b>	<b>INDIANA</b>				
	Jackson	13,700	13,500	99	
	Lawrence	16,300	16,000	98	
	Orange	6,900	6,700	97	
	Perry	6,700	6,500	97	
<b>KENTUCKY</b>	Adair	5,900	5,800	98	
	Boyle	9,500	9,400	99	
	Grayson	8,300	8,200	99	
	Green	4,100	4,000	98	
	Mercer	7,400	7,300	99	
	Trimble	2,200	2,200	100	
	<b>Between 5-24%</b>	<b>INDIANA</b>			
		Bartholomew	24,300	23,900	98
		Brown	5,200	5,100	98
		Decatur	8,300	8,100	98
Dubois		12,700	12,300	97	
<b>KENTUCKY</b>					
Anderson		4,900	4,900	100	
Barren		13,100	13,000	99	
Carroll		3,500	3,500	100	
Casey		5,900	5,800	98	
Gallatin	1,900	1,900	100		
Grant	4,900	4,900	100		
Hancock	2,900	2,900	100		
Hart	6,200	6,100	98		
Madison	18,300	18,000	98		
Metcalfe	3,800	3,800	99		
Owen	3,500	3,500	100		
Woodford	6,600	6,500	98		
<b>Station Totals</b>		<b>699,000</b>	<b>691,600</b>	<b>98</b>	
<b>Net Weekly Circulation (1987)</b>			<b>453,700</b>		
<b>Average Daily Circulation (1987)</b>			<b>242,800</b>		

# Kentucky—Madisonville

**WLCN**

**Ch. 19**

**Network Service:** None, independent.

**Licensee:** Life Anew Ministries Inc., 27 Grapeview Rd., Box 1087, Madisonville, KY 42431.

**Studio:** 721 Princeton Pike, Madison, KY 42431.

**Technical Facilities:** Channel No. 19 (500-506 MHz). Authorized power: 1143-kw max. & 953-kw horizontal visual, 114.3-kw max. & 95.3-kw horizontal aural. Antenna: 1194-ft. above av. terrain, 1057-ft. above ground, 1667-ft. above sea level.

Latitude 37° 17' 02"  
Longitude 87° 33' 42"

Requests CP for change 215-kw max. visual, 285-ft. above av. terrain, 248-ft. above ground, 728-ft. above sea level, lat. 37° 19' 11", long. 87° 30' 58", transmitter to 721 Princeton Pike, Madisonville. BPCT-870623KF.

**Transmitter:** 1-mi. SE of Hwy. 70, 0.55-mi. NE of Sugar Creek, near Madisonville.

**Ownership:** Non-stock corp. John W. Stalls, pres.; John R. Price, v.p.; Linda M. Stalls, secy.-treas.

**Began Operation:** October 15, 1983.

**Represented (legal):** Baraff, Koerner, Olender & Hochberg, P.C.

**Represented (engineering):** Edward F. Lorentz.

**Personnel:**

HERB CAMPBELL, general manager.

**Rates:** Not available.

**City of License:** Madisonville. **ADI:** Evansville. **Rank:** 90.

Total Households: © MSI Consumer Market Data as of 1/1/87. TV Homes, TV% and Circulation © 1987 Arbitron. County coverage based on Arbitron study.



WLCN BPCT-810923KE Granted 3/5/82

© American Map Corp., No. 14244

Net Weekly Circulation	State County	Total Households	TV Households	%
Between 5-24%	<b>KENTUCKY</b>			
	Caldwell	5,000	4,900	98
	Hopkins	17,800	17,600	99
	Muhlenberg	11,600	11,500	99
<b>Station Totals</b>		<b>34,400</b>	<b>34,000</b>	<b>98</b>
<b>Net Weekly Circulation (1987)</b>				<b>3,700</b>
<b>Average Daily Circulation (1987)</b>				<b>1,500</b>

# Kentucky—Paducah

## WPSD-TV

Ch. 6

**Network Service:** NBC.

**Licensee:** Paducah Newspapers Inc., 408 Kentucky Ave., Paducah, KY 42001.

**Studio:** 100 Television Lane, Paducah, KY 42001.

**Mailing Address:** Box 1197, Paducah, KY 42002-1197.

**Telephone:** 502-442-8214. **TWX:** 510-546-2047.

**Technical Facilities:** Channel No. 6 (82-88 MHz). Authorized power: 100-kw visual, 13.8-kw aural. Antenna: 1585-ft. above av. terrain, 1623-ft. above ground, 2000-ft. above sea level.

Latitude 37° 11' 31"  
Longitude 88° 58' 53"

**Transmitter:** Approx. 23-mi. NW of Paducah near Monkey's Eyebrow, KY.

**Multichannel TV Sound:** Stereo only.

**Satellite Earth Stations:** ADM, 6-meter; Harris, 3-meter; Harris, Scientific-Atlanta receivers.

**News Services:** AP, CNN, UPI.

**Ownership:** Paducah Newspapers Inc. publishes Paducah Sun. Fred Paxton, pres.

**Began Operation:** May 28, 1957.

**Represented (sales):** Blair Television.

**Represented (legal):** Covington & Burling.

**Represented (engineering):** Jules Cohen & Associates.

### Personnel:

FRED PAXTON, president.  
JOHN WILLIAMS, vice president & general manager.  
DAN STEELE, program director & administrative manager.  
ANN EAVES, national sales manager.  
JOHANNA COMISAK, news director.  
DON BROWN, chief engineer.

**Highest One Hour Rate:** \$3500.

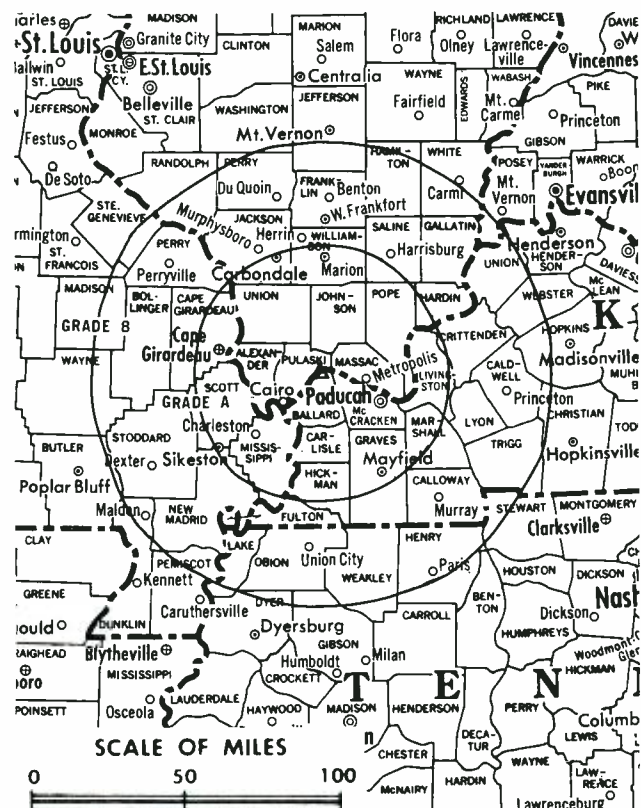
**Highest 30 Sec. Rate:** \$2400.

**NETWORK BASE HOURLY RATE:** \$2700.

**City of License:** Paducah. **ADI:** Paducah, KY-Cape Girardeau, MO-Harrisburg-Marion, IL. **Rank:** 77.

Total Households: © MSI Consumer Market Data as of 1/1/87. TV Homes, TV% and Circulation © 1987 Arbitron. County coverage based on Arbitron study.

Net Weekly Circulation	State County	Total Households	TV Households	%
<b>50% &amp; Over</b>	<b>ILLINOIS</b>			
	Alexander	4,900	4,700	96
	Franklin	18,100	17,600	97
	Gallatin	3,000	2,900	97
	Hamilton	3,900	3,700	95
	Hardin	2,200	2,100	95
	Jackson	24,000	23,200	97
	Johnson	3,900	3,800	97
	Massac	6,300	6,100	97
	Pope	1,800	1,700	94
	Pulaski	3,500	3,300	94
	Saline	12,200	11,800	97
	Union	7,700	7,500	97
	Williamson	24,700	24,000	97
	<b>KENTUCKY</b>			
	Ballard	3,400	3,400	100
	Caldwell	5,000	4,900	98



WPSD-TV BPCT-2823 Granted 12/8/60

© American Map Corp., 14244

Net Weekly Circulation	State County	Total Households	TV Households	%
<b>50% &amp; Over</b>	Calloway	12,100	12,000	99
	Carlisle	2,100	2,100	100
	Crittenden	3,400	3,400	100
	Fulton	3,200	3,200	100
	Graves	13,200	13,100	99
	Hickman	2,100	2,100	100
	Livingston	3,700	3,700	100
	Lyon	2,600	2,600	100
	Mc Cracken	24,200	24,100	100
	Marshall	10,400	10,300	99
Trigg	3,600	3,600	100	
<b>MISSOURI</b>	Cape Girardeau	22,300	22,000	99
	Mississippi	5,300	5,200	98
	New Madrid	7,800	7,600	97
	Scott	14,600	14,400	99
	Stoddard	11,000	10,800	98
<b>TENNESSEE</b>	Henry	11,600	11,400	98
	Lake	2,600	2,600	100
	Obion	12,900	12,800	99
	Weakley	12,300	12,200	99
<b>Between 25-49%</b>	<b>ILLINOIS</b>			
	Jefferson	15,800	15,300	97
	<b>KENTUCKY</b>			
Hopkins	17,800	17,600	99	
Union	5,700	5,600	98	
(Continued on page A-466)				
<b>Station Totals</b>		<b>538,200</b>	<b>527,400</b>	<b>97</b>
<b>Net Weekly Circulation (1987)</b>			<b>317,700</b>	
<b>Average Daily Circulation (1987)</b>			<b>202,700</b>	

## Kentucky

### WKYT-TV , Lexington (Arbitron Data Continued)

Net Weekly Circulation	State County	Total Households	TV Households	%
Between 25-49%	<b>KENTUCKY</b>			
	Bell	12,000	11,800	98
	Boyd	20,600	20,500	100
	Bracken	2,700	2,700	100
	Carter	8,900	8,800	99
	Letcher	11,000	10,800	98
	Lewis	5,000	4,900	98
	Magoffin	4,800	4,700	98
	Mason	6,400	6,300	98
	Owen	3,500	3,500	100
	Taylor	8,600	8,500	99
	Washington	3,400	3,400	100
	Wayne	6,600	6,400	97
Between 5-24%	<b>KENTUCKY</b>			
	Adair	5,900	5,800	98
	Floyd	18,200	17,900	99
	Grant	4,900	4,900	100
	Greenup	13,700	13,600	99
	Hardin	27,000	26,800	99
	Henry	4,800	4,800	100
	Johnson	9,000	8,900	99
	Kenton	50,300	50,200	100
	Mc Creary	5,600	5,500	98
	Marion	5,900	5,900	100
	Nelson	9,700	9,600	99
	Pendleton	3,900	3,900	100
	Shelby	8,700	8,600	99
	<b>TENNESSEE</b>			
	Campbell	13,500	13,300	99

### WLEX-TV , Lexington (Arbitron Data Continued)

Net Weekly Circulation	State County	Total Households	TV Households	%
Between 5-24%	<b>KENTUCKY</b>			
	Adair	5,900	5,800	98
	Bracken	2,700	2,700	100
	Gallatin	1,900	1,900	100
	Grant	4,900	4,900	100
	Green	4,100	4,000	98
	Hardin	27,000	26,800	99
	Henry	4,800	4,800	100
	Knott	6,100	5,900	97
	Lewis	5,000	4,900	98
	Mc Creary	5,600	5,500	98
	Magoffin	4,800	4,700	98
	Marion	5,900	5,900	100
	Nelson	9,700	9,600	99
	Pendleton	3,900	3,900	100
	Shelby	8,700	8,600	99
	Trimble	2,200	2,200	100

### WAVE , Louisville (Arbitron Data Continued)

Net Weekly Circulation	State County	Total Households	TV Households	%
Between 5-24%	<b>INDIANA</b>			
	Bartholomew	24,300	23,900	98
	Brown	5,200	5,100	98
	Daviess	10,400	10,100	97
	Decatur	8,300	8,100	98
	Franklin	6,600	6,400	97
	Martin	3,900	3,800	97
	Ripley	8,600	8,400	98
	Spencer	6,900	6,700	97
	Switzerland	2,900	2,800	96
	<b>KENTUCKY</b>			
	Casey	5,900	5,800	98
	Gallatin	1,900	1,900	100
	Garrard	4,100	4,000	98
	Hancock	2,900	2,900	100
	Lincoln	6,800	6,700	99
	Ohio	8,500	8,400	99
Russell	5,700	5,600	98	
Warren	28,600	28,300	99	
Woodford	6,600	6,500	98	

### WHAS-TV , Louisville (Arbitron Data Continued)

Net Weekly Circulation	State County	Total Households	TV Households	%
Between 5-24%	<b>KENTUCKY</b>			
	Barren	13,100	13,000	99
	Casey	5,900	5,800	98
	Edmonson	3,800	3,700	97
	Gallatin	1,900	1,900	100
	Garrard	4,100	4,000	98
	Grant	4,900	4,900	100
	Lincoln	6,800	6,700	99
	Metcalfe	3,800	3,800	99
	Montgomery	7,800	7,700	99
	Morgan	4,300	4,200	98
	Ohio	8,500	8,400	99
	Owen	3,500	3,500	100
	Russell	5,700	5,600	98
	Warren	28,600	28,300	99
	Woodford	6,600	6,500	98

## BLACKBURN & COMPANY INCORPORATED

Media Brokers & Appraisers Since 1947

■ WASHINGTON, D.C. - (202) 331-9270 ■ CHICAGO, IL - (312) 346-6460  
 ■ ATLANTA, GA - (404) 892-4655 ■ BEVERLY HILLS, CA - (213) 274-8151

**Kentucky**

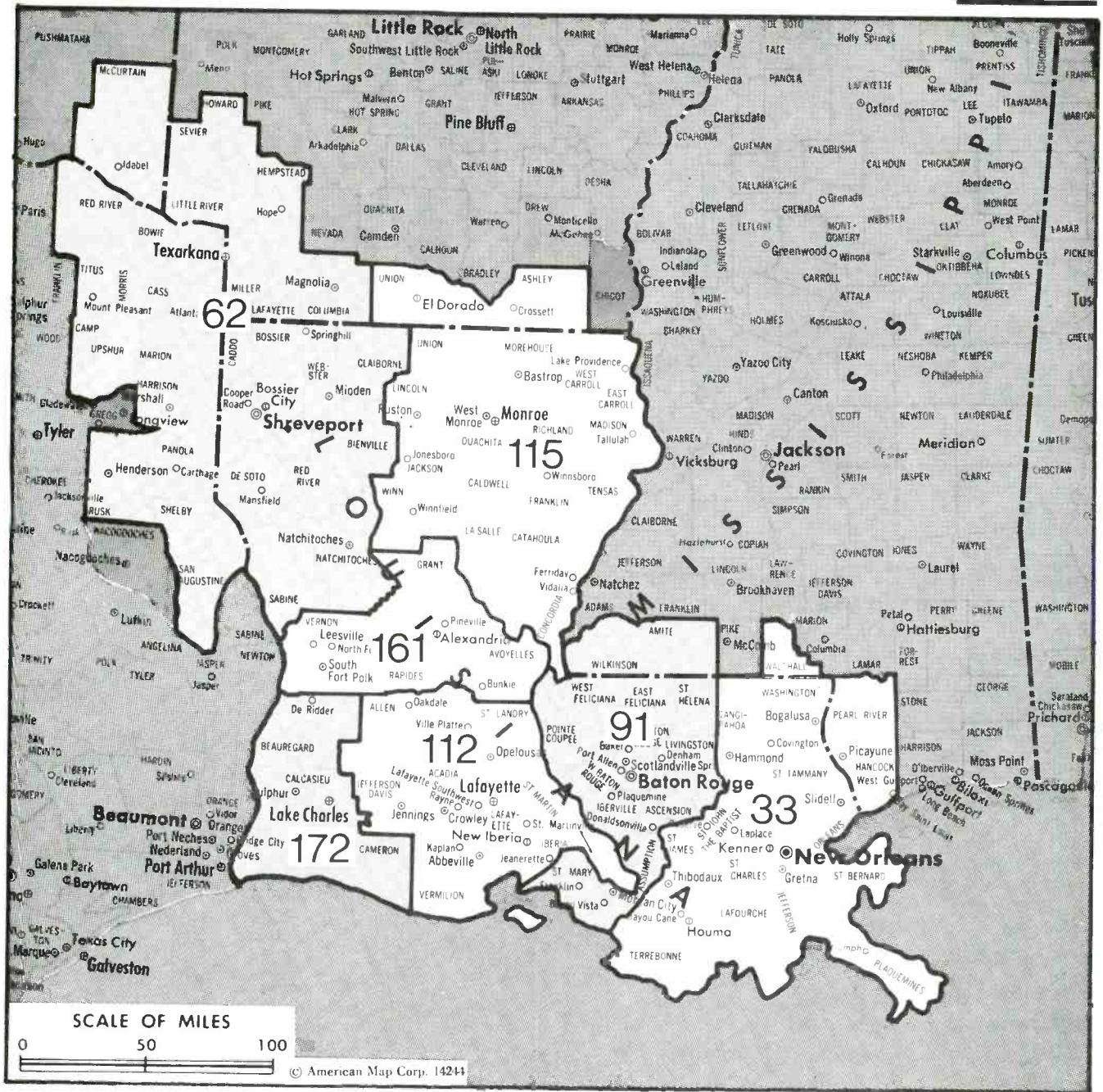
**WPSD-TV , Paducah  
(Arbitron Data Continued)**

Net Weekly Circulation	State County	Total Households	TV Households	%
<b>Between 25-49%</b>	<b>MISSOURI</b>			
	Bollinger	4,100	4,000	98
	Butler	14,800	14,400	97
	Carter	2,000	1,900	95
	Dunklin	13,400	13,100	98
	Perry	6,000	5,900	98
	Wayne	4,800	4,700	98
	<b>TENNESSEE</b>			
	Benton	6,100	6,000	98
	Carroll	10,700	10,600	99
<b>Between 5-24%</b>	<b>ARKANSAS</b>			
	Clay	8,000	7,800	97
	<b>ILLINOIS</b>			
	Perry	9,000	8,700	97
Wayne	7,700	7,300	95	

**WPSD-TV , Paducah  
(Arbitron Data Continued)**

Net Weekly Circulation	State County	Total Households	TV Households	%
	White	7,400	7,000	95
	<b>INDIANA</b>			
	Posey	9,600	9,300	97
	<b>KENTUCKY</b>			
	Christian	21,000	20,800	99
	Webster	5,700	5,600	98
	<b>MISSOURI</b>			
	Iron	4,000	3,900	97
	Madison	4,500	4,400	98
	Pemiscot	8,400	8,200	98
	Ripley	5,000	4,700	94
	Ste Genevieve	5,400	5,300	98
	<b>TENNESSEE</b>			
	Dyer	13,200	13,100	99
	Gibson	18,800	18,600	99
	Stewart	3,700	3,700	100





Market	Arbitron ADI TV Households	Rank
New Orleans, LA	650,900	33
Shreveport, LA- Texarkana, TX	407,700	62
Baton Rouge, LA	258,600	91
Lafayette, LA	196,600	112
Monroe, LA- El Dorado, AR	181,200	115
Alexandria, LA	89,600	161
Lake Charles, LA	76,400	172

#### Market Area Commercial TV Stations

WDSU-TV (6), WGNO-TV (26), WNOL-TV (38), WVUE (8), WWL-TV (4)  
 KMSS-TV (33), KSLA-TV (12), KTAL-TV (6), KTBS-TV (3)  
 WAFB-TV (9), WBRZ (2), WVLA (33)  
 KADN (15), KATC (3), KLFY-TV (10)  
 KARD (14), KMCT-TV (39), KNOE-TV (8), KTVE (10)  
 KALB-TV (5), KLAX-TV (31)  
 KPLC-TV (7), KVHP (29)

#### State Cross Reference List

Communities That Receive Programs of  
Stations That are Located Elsewhere

KARD, West Monroe.....See Monroe, LA  
 KMCT-TV, West Monroe.....See Monroe, LA

#### Louisiana Station Status as of October 1, 1987

	VHF	UHF	TOTAL
Commercial Television Stations	14	9	23
Educational Television Stations	2	6	8
	16	15	31

# Louisiana—Alexandria

## KALB-TV

Ch. 5

**Network Service:** NBC.

**Licensee:** Lanford Telecasting Co. Inc., 605-21 Washington St., Alexandria, LA 71301.

**Studio:** 605-21 Washington St., Alexandria, LA 71301.

**Telephone:** 318-445-2456. **TWX:** 510-976-5709.

**Technical Facilities:** Channel No. 5 (76-82 MHz). Authorized power: 100-kw visual, 20-kw aural. Antenna: 1590-ft. above av. terrain, 1586-ft. above ground, 1749-ft. above sea level.

Latitude 31° 02' 15"  
Longitude 92° 29' 45"

**Transmitter:** Forest Hill, LA.

**Multichannel TV Sound:** Stereo only.

**Satellite Earth Station:** Harris; Harris receivers.

**AM Affiliate:** KALB, 5-kw (1-kw night), 580 kHz.

**FM Affiliate:** KZMZ, 100-kw, 96.9 MHz (No. 245), 1450-ft.

**News Services:** AP, NBC.

**Ownership:** Tedford E. Kimbell & Mary Jane Harper, Executors, Estate of T. B. Lanford, 55%; Bill L. Fox, 29%; Sylvan Fox, 16%. Lanford Estate owns 100% of KLST(TV), San Angelo, TX; KALB & KZMZ(FM), Alexandria, LA; 13.8% of KNAZ-TV, Flagstaff AZ.

**Began Operation:** September 29, 1954.

**Represented (sales):** Katz Television.

**Represented (legal):** Wiley, Rein & Fielding.

**Represented (engineering):** Edward F. Lorentz & Associates.

**Personnel:**

ROBERT E. MILLER, vice president & general manager.  
LESLEY GOLMON, asst. general manager & general sales manager.  
BERT CHAUDOIR, national & regional sales manager.  
DOWELL BUSHNELL, local sales manager.  
FRANCES YEAGER, program & promotion director.  
JIMMIE FOX, manager of creative services.  
WILLIAM T. HOLT, chief engineer.

**Highest One Hour Rate:** \$2800.

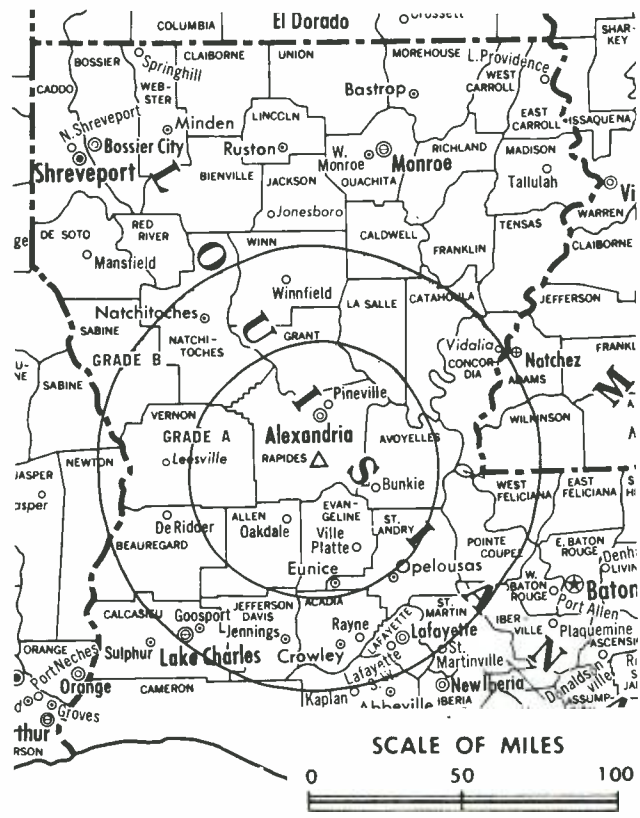
**Highest 30 Sec. Rate:** \$600.

**NETWORK BASE HOURLY RATE:** \$1000.

**City of License:** Alexandria. **ADI:** Alexandria, LA. **Rank:** 161.

Total Households: © MSI Consumer Market Data as of 1/1/87. TV Homes, TV% and Circulation © 1987 Arbitron. County coverage based on Arbitron study.

Net Weekly Circulation	State County	Total Households	TV Households	%
<b>50% &amp; Over</b>	<b>LOUISIANA</b>			
	Allen	7,600	7,400	97
	Avoyelles	15,100	14,800	98
	Catahoula	4,500	4,300	96
	Concordia	8,200	8,000	98
	Evangeline	12,200	11,900	98
	Grant	6,700	6,600	98
	La Salle	6,800	6,700	99
	Natchitoches	14,300	13,800	96
	Rapides	50,400	49,800	99
	St Landry	30,000	29,300	98



KALB-TV BPCT-3449 Granted 1/13/65 © American Map Corp., 14244

Net Weekly Circulation	State County	Total Households	TV Households	%
<b>50% &amp; Over</b>	Vernon	18,600	18,100	97
	Winn	6,400	6,200	97
<b>Between 25-49%</b>	<b>MISSISSIPPI</b>			
	Adams	13,600	13,400	99
	<b>LOUISIANA</b>			
	Acadia	20,100	19,800	99
	Beauregard	11,400	11,100	97
	Lafayette	62,400	61,700	99
	Sabine	10,600	10,200	96
	<b>MISSISSIPPI</b>			
	Wilkinson	3,300	3,200	97
	<b>Between 5-24%</b>	<b>LOUISIANA</b>		
Bienville		6,200	6,100	98
Caldwell		4,600	4,500	98
Franklin		8,400	8,200	98
Jackson		6,800	6,700	99
Jefferson Davis		11,100	10,900	98
Pointe Coupee		8,600	8,400	98
St Martin		14,800	14,600	99
St Mary		20,900	20,600	99
Vermilion		18,600	18,400	99
West Feliciana		2,700	2,600	96
<b>MISSISSIPPI</b>				
Amite		4,600	4,500	98
Franklin	3,100	3,000	97	
<b>TEXAS</b>				
Sabine	4,100	4,000	98	
<b>Station Totals</b>		<b>416,700</b>	<b>408,800</b>	<b>98</b>
<b>Net Weekly Circulation (1987)</b>			<b>208,200</b>	
<b>Average Daily Circulation (1987)</b>			<b>128,800</b>	

# Louisiana—Alexandria

## KLAX-TV

Ch. 31

**Network Service:** ABC.

**Licensee:** Cypress Communications Corp., Debtor-in-Possession, 1811 England Dr., Alexandria, LA 71303.

**Studio:** 1811 England Dr., Alexandria, LA 71303.

**Mailing Address:** Box 8818, Alexandria, LA 71303.

**Telephone:** 318-473-2231.

**Technical Facilities:** Channel No. 31 (572-578 MHz). Authorized power: 1619.8-kw max. visual, 161.98-kw max. aural. Antenna: 204-ft. above av. terrain, 250-ft. above ground, 332-ft. above sea level.

Latitude 31° 18' 58"  
Longitude 92° 29' 00"

Holds CP for change to 1216-kw max. visual, 122-kw max. aural, 1357-ft. above av. terrain, 1292-ft. above ground, 1517-ft. above sea level, lat. 31° 33' 54", long. 92° 33' 00"; transmitter to 1.5-mi. SW of Dry Prong. BPCT-850528KH.

**Transmitter:** 1811 England Dr., Alexandria.

**Satellite Earth Stations:** RCA Americom Ku-band; Scientific-Atlanta C-band; Microdyne receivers.

**News Service:** UPI.

**Ownership:** James C. Richards, pres., 22%; Ben D. Johnson, v.p., 69%; remainder undisclosed. Johnson owns WXOK(AM), Baton Rouge, LA.

**Began Operation:** March 3, 1983. Sale of station to G. Russell Chambers, et al., approved by FCC Dec. 24, 1986, but not consummated.

**Represented (sales):** Adam Young Inc.

**Represented (legal):** Sells & Gregory.

**Represented (engineering):** Lechman & Johnson.

**Personnel:**

JAMES RICHARDS, general manager.  
FRANK COE, program director.  
TRACY MATTHEWS, national sales executive.  
BILL DAY, farm director.

**Highest 30 Sec. Rate (August 1, 1987):** \$300.

**City of License:** Alexandria. ADI: Alexandria, LA. Rank: 161.

Total Households: © MSI Consumer Market Data as of 1/1/87. TV Homes, TV% and Circulation © 1987 Arbitron. County coverage based on Arbitron study.



Net Weekly Circulation	State County	Total Households	TV Households	%
50% & Over	<b>LOUISIANA</b> Rapides	50,400	49,800	99
	<b>LOUISIANA</b> Grant Vernon	6,700 18,600	6,600 18,100	98 97
Between 5-24%	<b>LOUISIANA</b> Avoyelles	15,100	14,800	98
	Natchitoches	14,300	13,800	96
<b>Station Totals</b>		<b>105,100</b>	<b>103,100</b>	<b>98</b>
<b>Net Weekly Circulation (1987)</b>				<b>46,600</b>
<b>Average Daily Circulation (1987)</b>				<b>20,300</b>

# Louisiana—Baton Rouge

## WAFB-TV

Ch. 9

**Network Service:** CBS.

**Licensee:** Guaranty Broadcasting Corp., Box 2671, Baton Rouge, LA 70821.

**Studio:** 844 Government St., Baton Rouge, LA 70802.

**Mailing Address:** Box 2671, Baton Rouge, LA 70821.

**Telephone:** 504-383-9999. **TWX:** 510-993-3406.

**Technical Facilities:** Channel No. 9 (186-192 MHz). Authorized power: 316-kw visual, 57.5-kw aural. Antenna: Electrically tilted 0.35°, 1670-ft. above av. terrain, 1726-ft. above ground, 1746-ft. above sea level.

Latitude 30° 21' 58"  
Longitude 91° 12' 47"

**Transmitter:** E of River Rd. & S of Baton Rouge on Duncan Point.

**Satellite Earth Stations:** 8 in operation; 7-meter, 6-meter, 5-meter & 4.5-meter; Comtech, Microdyne, Scientific-Atlanta receivers.

**FM Affiliate:** WGGZ, 100-kw, 98.1 MHz (No. 251), 1550-ft.

**News Services:** AP, CBS, CNN, CNN Headline News, UPI.

**Ownership:** Guaranty Broadcasting Corp., 100%.

**Began Operation:** April 19, 1953 on Ch. 28. Shifted to Ch. 9 Aug. 9, 1960 (Television Digest, Vol. 17:7). Sale to present owner by WDSU-TV Bcstg. Corp. and associated stockholders approved Jan. 14, 1964 by FCC (Vol. 4:3).

**Represented (sales):** Katz Television.

**Represented (engineering):** David Steel & Associates.

### Personnel:

MERVYN RHYS, president & general manager.  
BILL COMEAUX, chief engineer.  
ED LAMY JR., vice president & program director.  
RONNIE MELANCON, operations manager.  
MARGIE LARSON, public affairs director.  
PEGGY LANGSTON, promotions manager.  
CARLTON CREMEENS, vice president & news director.

**Highest 30 Sec. Rate:** \$1100.

**NETWORK BASE HOURLY RATE:** \$845.

**City of License:** Baton Rouge. **ADI:** Baton Rouge. **Rank:** 91.

Total Households: © MSI Consumer Market Data as of 1/1/87. TV Homes, TV% and Circulation © 1987 Arbitron. County coverage based on Arbitron study.

Net Weekly Circulation	State County	Total Households	TV Households	%
<b>50% &amp; Over</b>	<b>LOUISIANA</b>			
	Ascension	19,800	19,400	98
	Assumption	6,900	6,700	97
	East Baton Rouge	144,600	143,200	99
	East Feliciana	5,800	5,600	97
	Iberville	10,400	10,200	98
	Livingston	23,900	23,500	98
	Pointe Coupee	8,600	8,400	98
	St Helena	3,300	3,200	97
	St James	6,800	6,700	99
	St Martin	14,800	14,600	99
	St Mary	20,900	20,600	99
	Tangipahoa	31,500	30,900	98
	West Baton Rouge	6,700	6,600	98



WAFB-TV BPCT-3437 Granted 1/22/65

© American Map Corp., 14244

Net Weekly Circulation	State County	Total Households	TV Households	%
<b>50% &amp; Over</b>	West Feliciana	2,700	2,600	96
	<b>MISSISSIPPI</b>			
	Amite	4,600	4,500	98
	Pike	13,400	13,200	99
	Wilkinson	3,300	3,200	97
<b>Between 25-49%</b>	<b>LOUISIANA</b>			
	Avoyelles	15,100	14,800	98
	Iberia	22,400	22,100	99
	Lafayette	62,400	61,700	99
	Lafourche	29,200	28,900	99
	St John The Baptist	12,900	12,700	98
	St Landry	30,000	29,300	98
Vermilion	18,600	18,400	99	
<b>Between 5-24%</b>	<b>LOUISIANA</b>			
	Acadia	20,100	19,800	99
	Allen	7,600	7,400	97
	Concordia	8,200	8,000	98
	Jefferson Davis	11,100	10,900	98
	Terrebonne	34,600	34,200	99
	Washington	16,500	16,200	98
	<b>MISSISSIPPI</b>			
Lincoln	11,100	10,900	98	
Pearl River	13,100	12,900	98	
Walthall	4,800	4,700	98	
<b>Station Totals</b>		<b>645,700</b>	<b>636,000</b>	<b>98</b>
<b>Net Weekly Circulation (1987)</b>			<b>371,000</b>	
<b>Average Daily Circulation (1987)</b>			<b>220,900</b>	

# Louisiana—Baton Rouge

**WBRZ**

Ch. 2

**Network Service:** ABC.

**Licensee:** Louisiana Television Bcstg., 1650 Highland Rd., Box 2906, Baton Rouge, LA 70821.

**Studio:** 1650 Highland Rd., Baton Rouge, LA 70802.

**Mailing Address:** Box 2906, Baton Rouge, LA 70821.

**Telephone:** 504-387-2222. **Easylink:** 628-44170.

**Technical Facilities:** Channel No. 2 (54-60 MHz). Authorized power: 100-kw visual, 15-kw aural. Antenna: 1682-ft. above av. terrain, 1724-ft. above ground, 1749-ft. above sea level.

Latitude 30° 17' 49"  
Longitude 91° 11' 40"

**Transmitter:** Plaquemine Point, LA.

**Satellite Earth Stations:** Transmit/receive Andrew, 7.3-meter & 4.5-meter; Scientific-Atlanta, 10-meter; SatCom, 5.5-meter; Avantek, Microdyne, Scientific-Atlanta receivers.

**AM Affiliate:** WJBO, 5-kw, 1150 kHz (NBC).

**FM Affiliate:** WFMF, 100-kw, 102.5 MHz (No. 251), 730-ft.

**News Services:** ABC, AP, Conus, UPI.

**Ownership:** Douglas L. Manship, pres., 35%; Charles P. Manship Jr., secy.-treas., 35%; Richard F. Manship, 10%; David C. Manship, 10%; Douglas L. Manship Jr., 10%. See Group Ownership of Television Stations.

**Began Operation:** April 14, 1955.

**Represented (sales):** Blair Television.

**Represented (legal):** Cohn & Marks.

**Represented (engineering):** Cohen & Dippell.

**Personnel:**

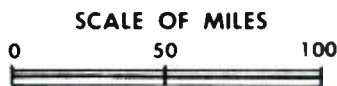
DOUGLAS L. MANSHIP, president.  
RICHARD MANSHIP, general manager.  
PATRICIA L. CHERAMIE, general sales manager.  
WILLIAM YORDY, director of engineering.  
JAMIE POLITZ, public affairs & personnel director.  
DENISE AKERS, marketing manager.  
BARBARA BREE, program director.  
RAYMOND J. DRAGO, production manager.  
JOHN SPAIN, news director.

**Highest 30 Sec. Rate:** \$2000.

**City of License:** Baton Rouge. **ADI:** Baton Rouge. **Rank:** 91.

Total Households: © MSI Consumer Market Data as of 1/1/87. TV Homes, TV% and Circulation © 1987 Arbitron. County coverage based on Arbitron study.

Net Weekly Circulation	State County	Total Households	TV Households	%
<b>50% &amp; Over</b>	<b>LOUISIANA</b>			
	Ascension	19,800	19,400	98
	Assumption	6,900	6,700	97
	Concordia	8,200	8,000	98
	East Baton Rouge	144,600	143,200	99
	East Feliciana	5,800	5,600	97
	Iberia	22,400	22,100	99
	Iberville	10,400	10,200	98
	Livingston	23,900	23,500	98
	Pointe Coupee	8,600	8,400	98
	St Helena	3,300	3,200	97
	St James	6,800	6,700	99
	St Martin	14,800	14,600	99



WBRZ BPCT-4173 Granted 3/5/70

© American Map Corp., 14244

Net Weekly Circulation	State County	Total Households	TV Households	%
<b>50% &amp; Over</b>	St Mary	20,900	20,600	99
	Tangipahoa	31,500	30,900	98
	West Baton Rouge	6,700	6,600	98
	West Feliciana	2,700	2,600	96
<b>MISSISSIPPI</b>	Adams	13,600	13,400	99
	Amite	4,600	4,500	98
	Wilkinson	3,300	3,200	97
	<b>Between 25-49%</b>	<b>LOUISIANA</b>		
Avoyelles		15,100	14,800	98
Catahoula		4,500	4,300	96
Lafayette		62,400	61,700	99
Lafourche		29,200	28,900	99
Rapides		50,400	49,800	99
St Landry		30,000	29,300	98
Terrebonne		34,600	34,200	99
Vermilion		18,600	18,400	99
<b>MISSISSIPPI</b>				
Franklin	3,100	3,000	97	
Pike	13,400	13,200	99	
Walthall	4,800	4,700	98	
<b>Between 5-24%</b>	<b>LOUISIANA</b>			
	Acadia	20,100	19,800	99
	Allen	7,600	7,400	97
	Evangeline	12,200	11,900	98
	St John The Baptist	12,900	12,700	98
	Washington	16,500	16,200	98
	<b>MISSISSIPPI</b>			
	Lawrence	4,500	4,400	98
	Lincoln	11,100	10,900	98
	<b>Station Totals</b>		<b>709,800</b>	<b>699,000</b>
<b>Net Weekly Circulation (1987)</b>			<b>423,100</b>	
<b>Average Daily Circulation (1987)</b>			<b>248,600</b>	

# Louisiana—Baton Rouge

**WVLA**

(formerly WRBT)

Ch. 33

Network Service: NBC.

Licensee: Rush Broadcasting Corp., 5220 Essen Lane, Baton Rouge, LA 70809.

Studio: 5220 Essen Lane, Baton Rouge, LA 70809.

Mailing Address: Box 14685, Baton Rouge, LA 70898.

Telephone: 504-766-3233.

Technical Facilities: Channel No. 33 (584-590 MHz). Authorized power: 5000-kw max. visual, 1000-kw max. aural. Antenna: 1713-ft. above av. terrain, 1735-ft. above ground, 1749-ft. above sea level.

Latitude 30° 19' 34.61"  
Longitude 91° 16' 36.10"

Transmitter: 1.9-mi. W of Hwy. 1 on Hwy. 1148, Addis, LA.

Multichannel TV Sound: Stereo only.

Satellite Earth Stations: Harris, 8-meter Ku-band; Harris, 3-meter Ku-band; Microdyne, 7-meter C-band; Microwave Assoc., 5-meter C-band; Harris, Microdyne, Microwave Assoc. receivers.

News Services: AP, National Weather Service, NBC.

Ownership: Cyril E. Vetter, pres., 100%.

Began Operation: January 16, 1971. Sale to present owner by Richard O. Rush, et al., approved by FCC March 12, 1976.

Represented (sales): Petry Television Inc.

Represented (legal): Dow, Lohnes & Albertson.

Represented (engineering): Philip W. Cary.

**Personnel:**

- CYRIL E. VETTER, president & general manager.
- WILLIAM HATHORN, vice president & general sales manager.
- COURTNEY B. WESTBROOK, vice president, administration.
- LARRY DIETZ, vice president, news & production.
- ALLEN McCARTY, local sales manager.
- JOYCE HARVEY, program director.
- ED LAKIN, promotion manager.
- VAN L. PENTECOST, chief engineer.
- FELTON COLEMAN, public affairs manager.
- JOHN GALLIGAN, research & development.

Highest One Hour Rate: \$3000.

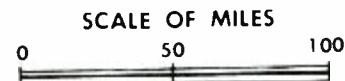
Highest 30 Sec. Rate: \$1300.

NETWORK BASE HOURLY RATE: \$900.

City of License: Baton Rouge. ADI: Baton Rouge. Rank: 91.

Total Households: © MSI Consumer Market Data as of 1/1/87. TV Homes, TV% and Circulation © 1987 Arbitron. County coverage based on Arbitron study.

Net Weekly Circulation	State County	Total Households	TV Households	%
<b>50% &amp; Over</b>	<b>LOUISIANA</b>			
	Ascension	19,800	19,400	98
	Assumption	6,900	6,700	97
	East Baton Rouge	144,600	143,200	99



WVLA BPC2-860814KE Granted 9/30/86

© American Map Corp., No. 14244

Net Weekly Circulation	State County	Total Households	TV Households	%
<b>50% &amp; Over</b>	East Feliciana	5,800	5,600	97
	Iberia	22,400	22,100	99
	Iberville	10,400	10,200	98
	Livingston	23,900	23,500	98
	Pointe Coupee	8,600	8,400	98
	St Helena	3,300	3,200	97
	St James	6,800	6,700	99
	St Mary	20,900	20,600	99
	West Baton Rouge	6,700	6,600	98
	West Feliciana	2,700	2,600	96
<b>MISSISSIPPI</b>	Wilkinson	3,300	3,200	97
	<b>LOUISIANA</b>			
<b>Between 25-49%</b>	Lafourche	29,200	28,900	99
	St Martin	14,800	14,600	99
	Tangipahoa	31,500	30,900	98
<b>Between 5-24%</b>	<b>LOUISIANA</b>			
	Acadia	20,100	19,800	99
	Concordia	8,200	8,000	98
	St Landry	30,000	29,300	98
	Terrebonne	34,600	34,200	99
	Vermilion	18,600	18,400	99
<b>MISSISSIPPI</b>	Amite	4,600	4,500	98
	<b>Station Totals</b>	<b>477,700</b>	<b>470,600</b>	<b>98</b>
<b>Net Weekly Circulation (1987)</b>			<b>272,700</b>	
<b>Average Daily Circulation (1987)</b>			<b>149,300</b>	

# Louisiana—Lafayette

**KADN**

Ch. 15

**Network Service:** Fox.

**Licensee:** KADN Broadcasting Inc., 1500 Eraste Landry Rd., Lafayette, LA 70506.

**Studio:** 1500 Eraste Landry Rd., Lafayette, LA 70506.

**Telephone:** 318-237-1500.

**Technical Facilities:** Channel No. 15 (476-482 MHz). Authorized power: 2630-kw max. visual, 263-kw max. aural. Antenna: 1180-ft. above av. terrain, 1178-ft. above ground, 1218-ft. above sea level.

Latitude 30° 21' 44"  
Longitude 92° 12' 53"

**Transmitter:** 3-mi. S of Church Point.

**Satellite Earth Stations:** KLM, 4.6-meter C-band; 2 Scientific-Atlanta, 4.6-meter C-band; Vertex, 5.2-meter Ku-band; M/A-Com, Scientific-Atlanta receivers.

**News Services:** CNN, INN.

**Ownership:** Sound Electronics Inc., 100%. Sound Electronics Inc. ownership: Charles Chatelain, 74.34%; Paul J. Azar Jr., 26.66%. Sound Electronics holds a Business Radio Service license.

**Began Operation:** February 27, 1980.

**Represented (sales):** Busby, Finch, Lathom & Widman.

**Represented (legal):** Mullin, Rhyne, Emmons & Topel, P.C.

**Represented (engineering):** du Treil-Rackley.

**Personnel:**

MICHAEL B. MITCHELL, general manager.  
EDDIE BLANCHARD, station manager & program director.  
CLARK WHITE, general sales manager.

**Highest One Hour Rate:** \$1200.

**Highest 30 Sec. Rate:** \$150.

**City of License:** Lafayette. **ADI:** Lafayette, LA. **Rank:** 112.

Total Households: © MSI Consumer Market Data as of 1/1/87. TV Homes, TV% and Circulation © 1987 Arbitron. County coverage based on Arbitron study.



SCALE OF MILES



KADN BPCT-851227KF Granted 2/24/86

© American Map Corp., No. 14244

Net Weekly Circulation	State County	Total Households	TV Households	%
<b>50% &amp; Over</b>	<b>LOUISIANA</b>			
	Acadia	20,100	19,800	99
	Evangeline	12,200	11,900	98
	Iberia	22,400	22,100	99
	Jefferson Davis	11,100	10,900	98
	Lafayette	62,400	61,700	99
	St Landry	30,000	29,300	98
<b>Between 5-24%</b>	St Martin	14,800	14,600	99
	Vermilion	18,600	18,400	99
	<b>LOUISIANA</b>			
	Allen	7,600	7,400	97
	Avoyelles	15,100	14,800	98
	Pointe Coupee	8,600	8,400	98
<b>Station Totals</b>		<b>222,900</b>	<b>219,300</b>	<b>98</b>
<b>Net Weekly Circulation (1987)</b>				<b>127,500</b>
<b>Average Daily Circulation (1987)</b>				<b>59,700</b>

# Louisiana—Lafayette

**KATC**

**Ch. 3**

**Network Service:** ABC.

**Licensee:** KATC Associates, 165 Broadway, 1 Liberty Plaza, New York, NY 10080.

**Studio:** 1103 Eraste Landry Rd., Lafayette, LA 70506.

**Mailing Address:** Box 93133, Lafayette, LA 70509.

**Telephone:** 318-235-3333. **TWX:** 510-975-5043.

**Technical Facilities:** Channel No. 3 (60-66 MHz). Authorized power: 100-kw visual, 20-kw aural. Antenna: 1740-ft. above av. terrain, 1793-ft. above ground, 1800-ft. above sea level.

Latitude 30° 02' 19.1"  
Longitude 92° 22' 14.9"

**Transmitter:** 25-mi. SW of city limits.

**Satellite Earth Stations:** Andrew motorized, 7.3-meter C-band; Andrew, 4.5-meter C-band; Microdyne, 5-meter Ku-band; Scientific-Atlanta motorized, 4.6-meter C-band; Avantek, Microdyne, Scientific-Atlanta receivers.

**News Services:** ABC, AP, NIWS.

**Ownership:** ML Media Partners Ltd. Partnership, 100%. See Group Ownership of TV Stations.

**Began Operation:** September 19, 1962. Sale to Loyola University approved by FCC April 29, 1982. Sale to present owners approved Nov. 28, 1986.

**Represented (sales):** Katz Television.

**Represented (legal):** Wiley, Rein & Fielding.

**Personnel:**

BRION BYRNES, general manager.  
JOEY CARMIER, director of broadcast operations.  
PAT NEWBERG, general sales manager.  
STEPHEN RUPPE, news director.

**Highest One Hour Rate:** \$2150.

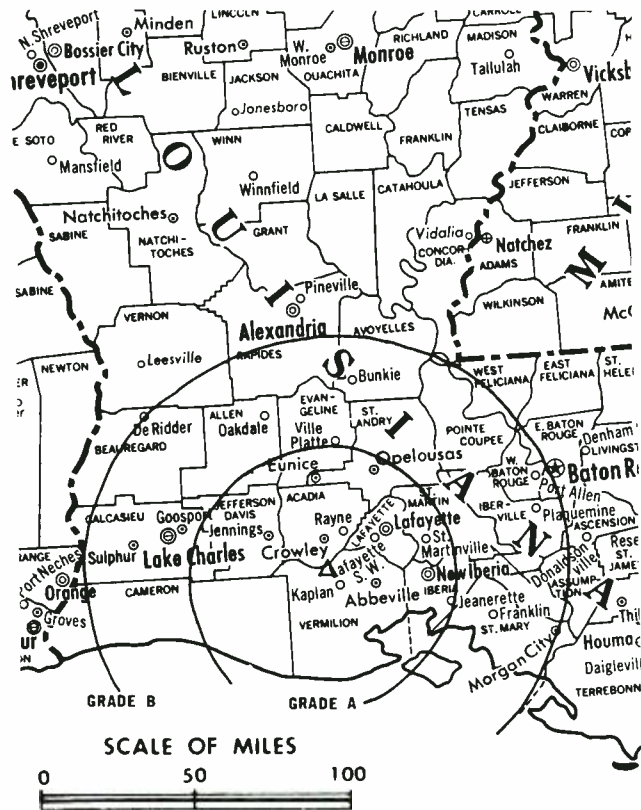
**Highest 30 Sec. Rate:** \$750.

**NETWORK BASE HOURLY RATE:** \$625.

**City of License:** Lafayette. **ADI:** Lafayette, LA. **Rank:** 112.

Total Households: © MSI Consumer Market Data as of 1/1/87. TV Homes, TV% and Circulation © 1987 Arbitron. County coverage based on Arbitron study.

Net Weekly Circulation	State County	Total Households	TV Households	%
<b>50% &amp; Over</b>	<b>LOUISIANA</b>			
	Acadia	20,100	19,800	99
	Allen	7,600	7,400	97
	Beauregard	11,400	11,100	97
	Calcasieu	62,600	62,000	99
	Evangeline	12,200	11,900	98



KATC BPCT-5012 Granted 4/15/77

© American Map Corp., 14244

Net Weekly Circulation	State County	Total Households	TV Households	%
<b>50% &amp; Over</b>	Iberia	22,400	22,100	99
	Jefferson Davis	11,100	10,900	98
	Lafayette	62,400	61,700	99
	St Landry	30,000	29,300	98
	St Martin	14,800	14,600	99
	St Mary	20,900	20,600	99
	Vermilion	18,600	18,400	99
<b>Between 25-49%</b>	<b>LOUISIANA</b>			
	Avoyelles	15,100	14,800	98
	Cameron	3,400	3,300	97
<b>Between 5-24%</b>	<b>LOUISIANA</b>			
	Assumption	6,900	6,700	97
	Pointe Coupee	8,600	8,400	98
	Rapides	50,400	49,800	99
	Vernon	18,600	18,100	97
<b>Station Totals</b>		<b>397,100</b>	<b>390,900</b>	<b>98</b>
<b>Net Weekly Circulation (1987)</b>			<b>248,200</b>	
<b>Average Daily Circulation (1987)</b>			<b>146,700</b>	



# Louisiana—Lafayette

**KLFY-TV**

**Ch. 10**

**Network Service:** CBS.

**Licensee:** Texoma Broadcasters Co., Box 90665, Lafayette, LA 70509.

**Studio:** 2410 Eraste Landry Rd., Lafayette, LA 70506.

**Telephone:** 318-981-4823. **TWX:** 510-975-5052.

**Technical Facilities:** Channel No. 10 (192-198 MHz). Authorized power: 309-kw visual, 45.7-kw aural. Antenna: 1748-ft. above av. terrain, 1771-ft. above ground, 1800-ft. above sea level.

Latitude 30° 19' 18"  
Longitude 92° 22' 41"

Holds CP for change to 316-kw max. visual, 31.6-kw max. aural, 1740-ft. above av. terrain. BPC7-791231KG.

**Transmitter:** State Hwy. 98, 1.8-mi. E of Maxie, LA.

**Satellite Earth Station:** Scientific-Atlanta, 7-meter.

**News Service:** AP.

**Ownership:** M. N. Bostick, 29.972%; Texas Bcstg., 23.225%; Hilton E. Howell, 9.972%; Ross M. Sams, 9.972%; W. W. Callan, 7.824%; Robert Levy, 6.915%; Thomas D. Stribling, 6.378%; George & Ellender Chase, 3.594% jointly; W. Woody Callan Jr., 1.074%; Diana C. Braswell, 1.074%. See M. N. Bostick in Group Ownership of TV Stations.

**Began Operation:** June 3, 1955. Transfer of control to individual stockholders of KWTX Bcstg. which held 80% approved by FCC Jan. 22, 1968. Previously, sale by Camellia Bcstg. Co. Inc., Paul H. DeClouet and associates approved Jan. 27, 1965 by FCC (*Television Digest*, Vol. 4:48; 5:6).

**Represented (sales):** Seltel Inc.

**Represented (legal):** Cordon & Kelly.

**Personnel:**

THOMAS G. PEARS, vice president & general manager.  
TERRY DOVER, operations manager.  
DAVE HEBERT, chief engineer.

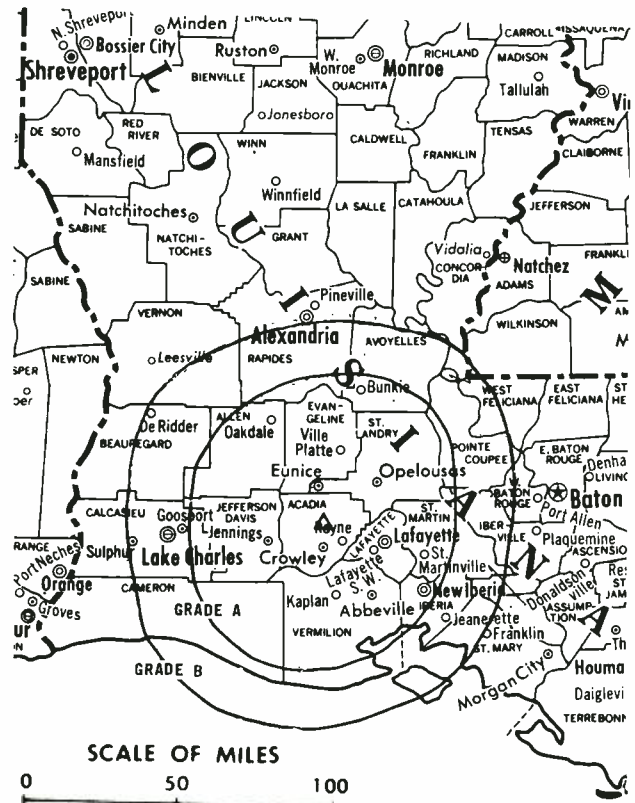
**Highest One Hour Rate:** \$1800.

**Highest 30 Sec. Rate:** \$775.

**City of License:** Lafayette. **ADI:** Lafayette, LA. **Rank:** 112.

Total Households: © MSI Consumer Market Data as of 1/1/87. TV Homes, TV% and Circulation © 1987 Arbitron. County coverage based on Arbitron study.

Net Weekly Circulation	State County	Total Households	TV Households	%
<b>50% &amp; Over</b>	<b>LOUISIANA</b>			
	Acadia	20,100	19,800	99
	Allen	7,600	7,400	97
	Avoyelles	15,100	14,800	98
	Beauregard	11,400	11,100	97
	Calcasieu	62,600	62,000	99
	Evangeline	12,200	11,900	98
	Iberia	22,400	22,100	99
	Jefferson Davis	11,100	10,900	98
	Lafayette	62,400	61,700	99
St Landry	30,000	29,300	98	



KLFY-TV BPC7-791231KG Granted 7/28/80

© American Map Corp., 14244

Net Weekly Circulation	State County	Total Households	TV Households	%
<b>50% &amp; Over</b>	St Martin	14,800	14,600	99
	St Mary	20,900	20,600	99
	Vermilion	18,600	18,400	99
	Vernon	18,600	18,100	97
<b>Between 25-49%</b>	<b>LOUISIANA</b>			
	Cameron	3,400	3,300	97
	Pointe Coupee	8,600	8,400	98
Rapides	50,400	49,800	99	
<b>Between 5-24%</b>	<b>LOUISIANA</b>			
	Assumption	6,900	6,700	97
	Catahoula	4,500	4,300	96
	Grant	6,700	6,600	98
	Iberville	10,400	10,200	98
	Lafourche	29,200	28,900	99
	La Salle	6,800	6,700	99
	Terrebonne	34,600	34,200	99
	West Feliciana	2,700	2,600	96
	<b>MISSISSIPPI</b>	Wilkinson	3,300	3,200
<b>TEXAS</b>	Jasper	12,500	12,300	98
<b>Station Totals</b>		<b>507,800</b>	<b>499,900</b>	<b>98</b>
<b>Net Weekly Circulation (1987)</b>				<b>315,800</b>
<b>Average Daily Circulation (1987)</b>				<b>199,700</b>

# Louisiana—Lake Charles

## KPLC-TV

Ch. 7

**Network Service:** NBC.

**Licensee:** Cosmos Corp., Box 1488, Lake Charles, LA 70602.

**Studio:** 320 Division St., Lake Charles, LA 70601.

**Telephone:** 318-439-9071. **TWX:** 510-971-7570.

**Technical Facilities:** Channel No. 7 (174-180 MHz). Authorized power: 295-kw visual, 55-kw aural. Antenna: 1480-ft. above av. terrain, 1519-ft. above ground, 1549-ft. above sea level.

Latitude 30° 23' 47"  
Longitude 93° 00' 08"

**Transmitter:** Near Fenton, LA.

**Satellite Earth Stations:** Harris, 10-meter Ku-band; Harris, 3-meter Ku-band; Harris, 3-meter C-band; Harris receivers.

**News Service:** AP.

**Ownership:** Cosmos Corp., 100%. See Group Ownership of Television Stations.

**Began Operation:** September 29, 1954. Sale to present owner approved by FCC Nov. 13, 1986 (*Television Digest*, Vol. 26:39). Sale to Channel Communications by G. Russell Chambers approved by FCC March 31, 1986. Previous sale by Calcasieu TV & Radio Inc. approved by FCC Feb. 18, 1971. Sale to Calcasieu by T. B. Lanford & L. M. Sepaugh Sr. & Jr. approved June 30, 1964 (Vol. 4:18, 27).

**Represented (sales):** MMT Marketing.

**Represented (legal):** Dow, Lohnes & Albertson.

### Personnel:

RONALD LOEWEN, vice president & general manager.  
JAMES D. SERRA, general sales manager.  
RON BLANSETT, chief engineer.  
JAMES SMITH, news director.  
CHRISTINE BROWN, promotion director.  
JIMMY MARTIN, operations manager.  
SANDRA BARROW, business manager.  
ROBIN DAUGEREAU, program coordinator.

**Highest One Hour Rate:** \$5000.

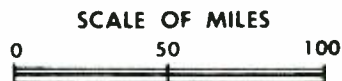
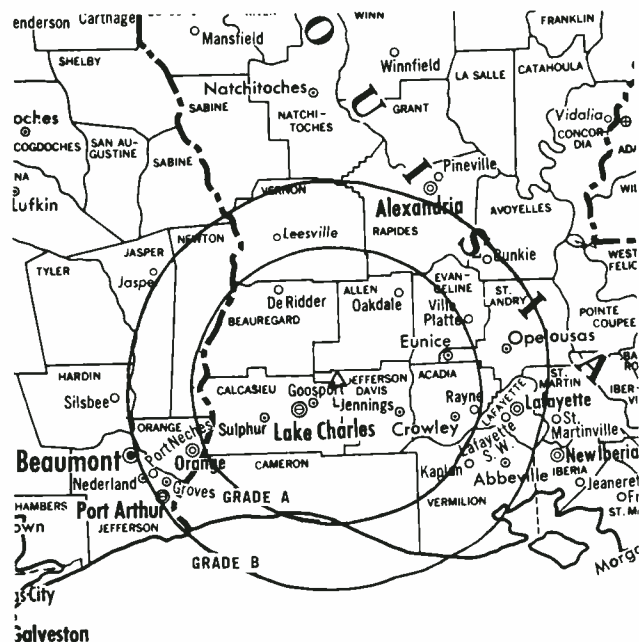
**Highest 30 Sec. Rate** (July 1, 1987): \$1000.

**NETWORK BASE HOURLY RATE:** \$550.

**City of License:** Lake Charles. **ADI:** Lake Charles. **Rank:** 172.

Total Households: © MSI Consumer Market Data as of 1/1/87. TV Homes, TV% and Circulation © 1987 Arbitron. County coverage based on Arbitron study.

Net Weekly Circulation	State County	Total Households	TV Households	%
<b>50% &amp; Over</b>	<b>LOUISIANA</b>			
	Acadia	20,100	19,800	99
	Allen	7,600	7,400	97
	Beauregard	11,400	11,100	97
	Calcasieu	62,600	62,000	99
	Cameron	3,400	3,300	97



KPLC-TV BPCT-4012 Granted 12/12/67

© American Map Corp., 14244

Net Weekly Circulation	State County	Total Households	TV Households	%
<b>50% &amp; Over</b>	Evangeline	12,200	11,900	98
	Jefferson Davis	11,100	10,900	98
	Lafayette	62,400	61,700	99
	Vermilion	18,600	18,400	99
	Vernon	18,600	18,100	97
<b>Between 25-49%</b>	<b>LOUISIANA</b>			
	St Landry	30,000	29,300	98
<b>Between 5-24%</b>	<b>LOUISIANA</b>			
	Avoyelles	15,100	14,800	98
	Iberia	22,400	22,100	99
	Rapides	50,400	49,800	99
	St Martin	14,800	14,600	99
<b>TEXAS</b>	Hardin	16,000	15,700	98
	Jasper	12,500	12,300	98
	Newton	5,100	5,000	97
	Orange	31,400	31,100	99
	Sabine	4,100	4,000	98
<b>Station Totals</b>		<b>429,800</b>	<b>423,300</b>	<b>98</b>
<b>Net Weekly Circulation (1987)</b>				<b>216,100</b>
<b>Average Daily Circulation (1987)</b>				<b>128,200</b>

# Louisiana—Lake Charles

**KVHP**

**Ch. 29**

**Network Service:** None, independent.

**Licensee:** Calcasieu Communications Inc., 129 W. Prien Lake Rd., Lake Charles, LA 70605.

**Studio:** 129 W. Prien Lake Rd., Lake Charles, LA 70605.

**Telephone:** 318-474-1316.

**Technical Facilities:** Channel No. 29 (560-566 MHz). Authorized power: 747.6-kw max. visual, 112.1-kw max. aural. Antenna: 432-ft. above av. terrain, 457-ft. above ground, 471-ft. above sea level.

Latitude 30° 11' 50"  
Longitude 93° 13' 12"

**Transmitter:** SW of Ryan St. & Prien Lake Rd. intersection, Lake Charles.

**Satellite Earth Stations:** 2 in operation; Simulcast receivers.

**News Service:** CNN.

**Ownership:** Gary D. Hardesty, pres., 10%; Donald R. Dombrow, 45%; Charles P. Muckenthaler, secy., 22.5%; Michael S. Dillon, 22.5%.

**Began Operation:** January 18, 1983. Sale to Herschell Hardesty & J. W. DiGiglia by Hugh Van Eaton approved by FCC March 3, 1984. Sale to Marvin Gorman Ministries Inc. from receivership approved by FCC July 16, 1986. Sale to present owners approved March 12, 1987.

**Represented (sales):** Seltel Inc.

**Represented (legal):** Baraff, Koerner, Olender & Hochberg.

**Represented (engineering):** Peter V. Gureckis & Associates.

**Personnel:**

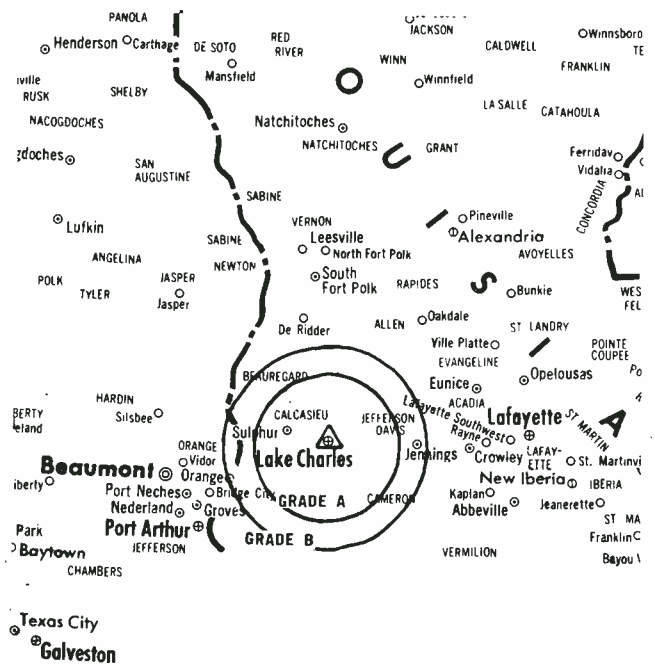
GARY D. HARDESTY, president.

**Highest 30 Sec. Rate:** \$185.

**City of License:** Lake Charles. **ADI:** Lake Charles. **Rank:** 172.

Total Households: © MSI Consumer Market Data as of 1/1/87. TV Homes, TV% and Circulation © 1987 Arbitron. County coverage based on Arbitron study.

Net Weekly Circulation	State County	Total Households	TV Households	%
50% & Over	LOUISIANA			
	Calcasieu	62,600	62,000	99
	Cameron	3,400	3,300	97



SCALE OF MILES



KVHP BMPCT-821213KE Granted 3/29/83

© American Map Corp. 14244

Net Weekly Circulation	State County	Total Households	TV Households	%
Between 25-49%	LOUISIANA			
	Allen	7,600	7,400	97
	Jefferson Davis	11,100	10,900	98
Between 5-24%	LOUISIANA			
	Beauregard	11,400	11,100	97
	TEXAS			
	Orange	31,400	31,100	99
<b>Station Totals</b>		<b>127,500</b>	<b>125,800</b>	<b>98</b>
<b>Net Weekly Circulation (1987)</b>			<b>51,800</b>	
<b>Average Daily Circulation (1987)</b>			<b>23,000</b>	

# Louisiana—West Monroe-Monroe

## KARD

Ch. 14

**Network Service:** ABC.

**Licensee:** WTVY Inc., 701 Parkwood Dr., West Mornoe, LA 71291.

**Studio:** 701 Parkwood Dr., West Monroe, LA 71291.

**Telephone:** 318-323-1972.

**Technical Facilities:** Channel No. 14 (470-476 MHz). Authorized power: 5000-kw max. visual, 500-kw max. aural. Antenna: 1876-ft. above av. terrain, 1888-ft. above ground, 2008-ft. above sea level.

Latitude 32° 05' 41"  
Longitude 92° 10' 39"

**Transmitter:** 5.5-mi. W of Columbia, 1.5-mi. S of Hwy. 4.

**Multichannel TV Sound:** Stereo only.

**Satellite Earth Stations:** Andrew, 7-meter; Andrew, 3.5-meter; Andrew, Microwave Assoc. receivers.

**Ownership:** Charles Woods. See Group Ownership of Television Stations.

**Began Operation:** August 19, 1967 on Ch. 39 as KUZM-TV, left air Dec. 12, 1968; resumed operation under new ownership Aug. 13, 1970, left air Aug. 16, 1971. Resumed operation Oct. 6, 1974. Transfer of control to Kenneth E. Meyer, et al., approved by FCC Jan. 31, 1978. Sale to present owner approved Nov. 2, 1984.

**Represented (sales):** Seltel Inc.

**Represented (legal):** Kenkel, Barnard & Edmundson, P.C.

**Represented (engineering):** Cohen & Dippell.

**Personnel:**  
GWEN KIDD, general manager.  
CAROL BYNAM, general sales manager.  
RODNEY EVANS, chief engineer.

**Highest 30 Sec. Rate:** \$250.

**City of License:** West Monroe. **ADI:** Monroe, LA-El Dorado, AR. **Rank:** 115.

Total Households: © MSI Consumer Market Data as of 1/1/87. TV Homes, TV% and Circulation © 1987 Arbitron. County coverage based on Arbitron study.

Net Weekly Circulation	State County	Total Households	TV Households	%
<b>50% &amp; Over</b>	<b>LOUISIANA</b>			
	Caldwell	4,600	4,500	98
	Franklin	8,400	8,200	98
	Lincoln	14,000	13,800	99
	Morehouse	12,500	12,300	98
	Ouachita	51,600	51,000	99
	Richland	7,600	7,400	97
	Union	8,200	8,100	99



KARD BPCT-85118KE Granted 5/27/86

© American Map Corp., No. 14244

Net Weekly Circulation	State County	Total Households	TV Households	%
<b>Between 25-49%</b>	<b>ARKANSAS</b>			
	Ashley	9,200	9,000	98
	<b>LOUISIANA</b>			
	Jackson	6,800	6,700	99
	La Salle	6,800	6,700	99
	Madison	5,800	5,600	97
<b>Between 5-24%</b>	<b>KANSAS</b>			
	Marion	5,200	5,100	98
	<b>LOUISIANA</b>			
	Catahoula	4,500	4,300	96
	Concordia	8,200	8,000	98
	East Carroll	3,700	3,600	97
Grant	6,700	6,600	98	
Tensas	3,000	2,900	97	
<b>Station Totals</b>		<b>177,800</b>	<b>174,500</b>	<b>98</b>
<b>Net Weekly Circulation (1987)</b>				<b>94,800</b>
<b>Average Daily Circulation (1987)</b>				<b>51,100</b>

# Louisiana—West Monroe

## KMCT-TV

Ch. 39

**Network Service:** None, independent.

**Licensee:** Carolina Christian Bcstg. Inc., Box 1616, Greenville, SC 29602.

**Studio:** 701 Parkwood Dr., West Monroe, LA 71291.

**Telephone:** 318-322-1399.

**Technical Facilities:** Channel No. 39 (620-626 MHz). Authorized power: 560-kw max. visual, 56-kw max. aural. Antenna: 498-ft. above av. terrain, 514-ft. above ground, 583-ft. above sea level.

Latitude 32° 30' 21"  
Longitude 92° 08' 54"

**Transmitter:** 701 Parkwood Dr., West Monroe.

**Satellite Earth Stations:** 2 in operation.

**News Service:** INN.

**Ownership:** Carolina Christian Broadcasting Inc. See Group Ownership of Television Stations.

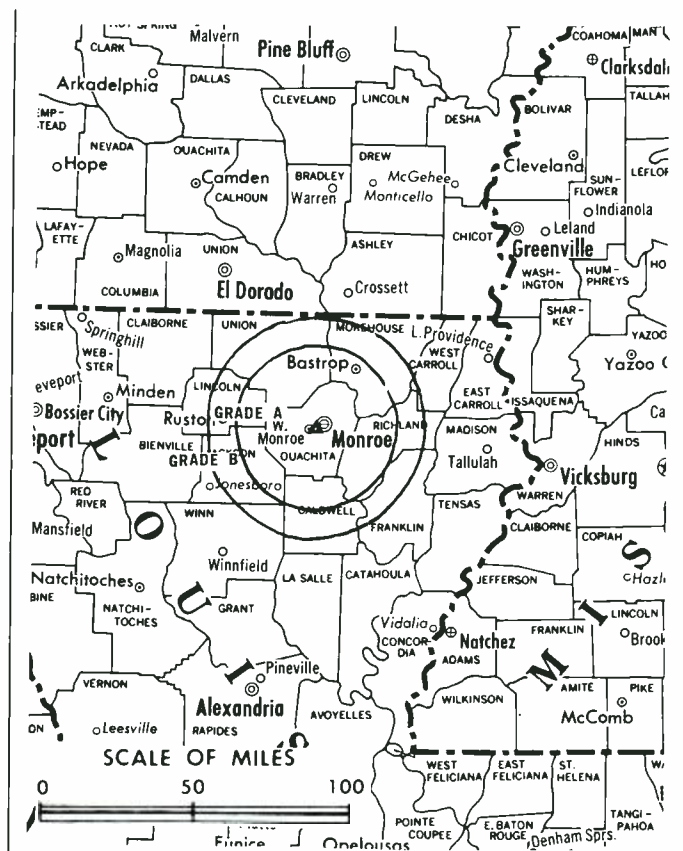
**Began Operation:** April 7, 1986.

### Personnel:

JAMES H. THOMPSON, president.  
BEN F. JONES, general manager.  
SKIP GARRET, sales manager.  
CHARLES REED, sales.  
NORVIN DUNCAN, general counsel.  
GENE GIBSON, chief engineer.

**Rates:** Not available.

**Arbitron Data:** Not available



KMCT-TV BNPCT-850920KG Granted 11/25/85 © American Map Corp., No. 14244

**City of License:** West Monroe. **ADI:** Monroe, LA-El Dorado, AR. **Rank:** 115.

# Louisiana—Monroe-El Dorado, Arkansas

**KTVE**

**Ch. 10**

**Network Service:** NBC.

**Licensee:** KTVE Inc., 2909 Kilpatrick Blvd., Monroe, LA 71201.

**Studios:** 2909 Kilpatrick Blvd., Monroe, LA 71201; 400 W. Main St., El Dorado, AR 71730.

**Telephones:** 318-329-1300, Monroe; 501-862-6651, El Dorado.

**TWX:** 510-977-5386.

**Technical Facilities:** Channel No. 10 (192-198 MHz). Authorized power: 316-kw visual, 31.6-kw aural. Antenna: 2000-ft. above av. terrain, 1980-ft. above ground, 2106-ft. above sea level.

Latitude 33° 04' 41.0"  
Longitude 92° 13' 40.6"

**Transmitter:** 0.5-mi. S of Bolding, on Missouri Pacific RR spur.

**Multichannel TV Sound:** Stereo only.

**Satellite Earth Stations:** Satcom Technologies, 8.3-meter; Harris, 7-meter; Harris, 3.5-meter; Harris, 3-meter; Harris, Microdyne receivers.

**News Service:** AP.

**Ownership:** Gray Communications Systems Inc., 100%. See Group Ownership of Television Stations.

**Began Operation:** December 18, 1955. Sale to present owner by Fuqua National Inc. approved Dec. 4, 1967. Previous sale to Fuqua by William Simon and WVET-TV approved Nov. 29, 1963 by FCC (*Television Digest*, Vol. 3:49). Sale to William Simon (52%) and WVET-TV (48%) by co-equal owners Dr. Joe F. Rushton, W. C. Blewster Jr. & W. M. Bigley approved July 6, 1960 (Vol. 16:25, 28). Transfer of 32% from Simon to WVET-TV approved Sept. 8, 1960 (Vol. 16:34).

**Represented (sales):** Katz Television.

**Represented (legal):** Schnader, Harrison, Segal & Lewis.

**Represented (engineering):** Smith & Powstenko.

**Personnel:**

GEORGE SINGLETON, general manager.  
MIKE CARUSO, chief engineer.  
DAVID BROWN, general sales manager.  
TOMMY WALKER, production manager.  
JERRY MAYER, news director.

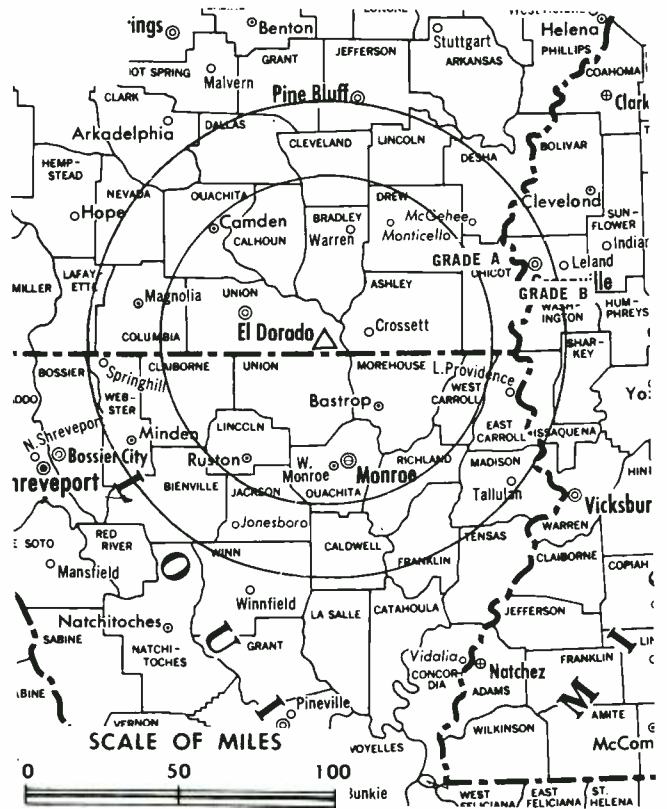
**Highest 30 Sec. Rate:** \$500.

**NETWORK BASE HOURLY RATE:** \$1400.

**City of License:** El Dorado, AR. **ADI:** Monroe, LA-El Dorado, AR. **Rank:** 115.

Total Households: © MSI Consumer Market Data as of 1/1/87. TV Homes, TV% and Circulation © 1987 Arbitron. County coverage based on Arbitron study.

Net Weekly Circulation	State County	Total Households	TV Households	%
<b>50% &amp; Over</b>	<b>ARKANSAS</b>			
	Ashley	9,200	9,000	98
	Calhoun	2,200	2,200	100
	Chicot	5,700	5,500	96
	Drew	6,400	6,200	97
	Ouachita	12,100	11,800	98
	Union	18,200	17,900	98
	<b>LOUISIANA</b>			
	Caldwell	4,600	4,500	98
	East Carroll	3,700	3,600	97
Franklin	8,400	8,200	98	
Jackson	6,800	6,700	99	



KTVE BPC-860328KH Granted 9/9/86 ©American Map Corp., No. 14244

Net Weekly Circulation	State County	Total Households	TV Households	%
<b>50% &amp; Over</b>	Lincoln	14,000	13,800	99
	Morehouse	12,500	12,300	98
	Ouachita	51,600	51,000	99
	Richland	7,600	7,400	97
	Union	8,200	8,100	99
	West Carroll	4,600	4,500	98
<b>Between 25-49%</b>	<b>ARKANSAS</b>			
	Bradley	5,200	5,100	98
	Desha	6,500	6,300	97
	<b>LOUISIANA</b>			
Claiborne	6,500	6,300	97	
Winn	6,400	6,200	97	
<b>Between 5-24%</b>	<b>MISSISSIPPI</b>			
	Washington	23,600	23,200	98
	<b>ARKANSAS</b>			
	Cleveland	3,000	2,900	97
	Columbia	9,700	9,500	98
	Dallas	4,000	3,900	97
	Lafayette	3,600	3,500	97
	Nevada	3,800	3,700	97
	<b>LOUISIANA</b>			
	Bienville	6,200	6,100	98
La Salle	6,800	6,700	99	
Madison	5,800	5,600	97	
Webster	16,900	16,600	98	
<b>MISSISSIPPI</b>				
Bolivar	14,100	13,700	97	
Issaquena	800	800	100	
<b>Station Totals</b>		<b>298,700</b>	<b>292,800</b>	<b>98</b>
<b>Net Weekly Circulation (1987)</b>			<b>168,100</b>	
<b>Average Daily Circulation (1987)</b>			<b>95,000</b>	

# Louisiana—Monroe-West Monroe

## KNOE-TV

Ch. 8

**Network Service:** CBS.

**Licensee:** NOE Enterprises Inc., Box 4067, Monroe, LA 71211.

**Studio:** Knoe Rd., Monroe, LA 71201.

**Mailing Address:** Box 4067, Monroe, LA 71211.

**Telephone:** 318-388-8888. **TWX:** 510-977-5384.

**Technical Facilities:** Channel No. 8 (180-186 MHz). Authorized power: 316-kw visual, 62.5-kw aural. Antenna: 1890-ft. above av. terrain, 1989-ft. above ground, 2049-ft. above sea level.

Latitude 32° 11' 45"  
Longitude 92° 04' 10"

**Transmitter:** 2.5-mi. N of Riverton, LA.

**Satellite Earth Stations:** Scientific-Atlanta, 7-meter C-band; Scientific-Atlanta, 4-meter C-band; Simulsat, 7-meter C-band; RCA, 3.7-meter Ku-band; Comsat, Harris, Pinzone receivers.

**AM Affiliate:** KNOE, 5-kw, 540 kHz.

**FM Affiliate:** KNOE-FM, 100-kw, 101.9 MHz (No. 270), 1670-ft.

**News Services:** AP, CBS, CNN, CNN Headline News, Colorgraphics, National Weather Service, Potomac News Service.

**Ownership:** Noe Corp. James A. Noe Jr., pres., 66.7%; James A. Noe Jr., as trustee for M. E. Noe Deane; J. A. Noe III, J. E. Noe, G. M. Noe & C. L. Noe, 33.33%; Betty S. Noe, v.p.; Paul K. Kirkpatrick Jr., secy.-treas. Noe Corp. owns licensees of KNOE(AM), Monroe; WNOE-AM-FM, New Orleans.

**Began Operation:** September 27, 1953.

**Represented (sales):** Blair Television.

**Represented (legal):** Cohn & Marks.

### Personnel:

JAMES A. NOE JR., president.  
HUGH V. ROCHE, general manager.  
RONALD SHELBY, controller.  
LLOYD VOORHEES, local & regional sales manager.  
ALLEN JONES, national sales manager & personnel director.  
JACK McCALL, program director.  
RAY BOYD, head of engineering & technical director.  
PATRICIA LEWIS, head of sales, service & copy.  
ANSEL SMITH, operations & production manager.  
KEN BOOTH, news director.  
LEON NOLAND JR., chief photographer.  
FREDDY ROBERTS, chief engineer.

**Highest One Hour Rate:** \$2000.

**Highest 30 Sec. Rate:** \$500.

**City of License:** Monroe. **ADI:** Monroe, LA-El Dorado, AR. **Rank:** 115.

Total Households: © MSI Consumer Market Data as of 1/1/87. TV Homes, TV% and Circulation © 1987 Arbitron. County coverage based on Arbitron study.

Net Weekly Circulation	State County	Total Households	TV Households	%
<b>50% &amp; Over</b>	<b>ARKANSAS</b>			
	Ashley	9,200	9,000	98
	Union	18,200	17,900	98
	<b>LOUISIANA</b>			
	Caldwell	4,600	4,500	98
	Catahoula	4,500	4,300	96
	Concordia	8,200	8,000	98
	East Carroll	3,700	3,600	97
	Franklin	8,400	8,200	98
	Grant	6,700	6,600	98
	Jackson	6,800	6,700	99
	La Salle	6,800	6,700	99
Lincoln	14,000	13,800	99	
Madison	5,800	5,600	97	



Net Weekly Circulation	State County	Total Households	TV Households	%
<b>50% &amp; Over</b>	Morehouse	12,500	12,300	98
	Natchitoches	14,300	13,800	96
	Ouachita	51,600	51,000	99
	Rapides	50,400	49,800	99
	Richland	7,600	7,400	97
	Tensas	3,000	2,900	97
	Union	8,200	8,100	99
	West Carroll	4,600	4,500	98
	Winn	6,400	6,200	97
	<b>MISSISSIPPI</b>			
	Adams	13,600	13,400	99
	Jefferson	3,000	2,900	97
<b>Between 25-49%</b>	<b>ARKANSAS</b>			
	Chicot	5,700	5,500	96
	<b>LOUISIANA</b>			
	Bienville	6,200	6,100	98
Claiborne	6,500	6,300	97	
<b>MISSISSIPPI</b>				
Issaquena	800	800	100	
<b>Between 5-24%</b>	<b>ARKANSAS</b>			
	Bradley	5,200	5,100	98
	Calhoun	2,200	2,200	100
	Drew	6,400	6,200	97
	<b>LOUISIANA</b>			
	Avoyelles	15,100	14,800	98
	Red River	3,800	3,700	97
	<b>MISSISSIPPI</b>			
	Amite	4,600	4,500	98
	Claiborne	3,900	3,800	97
Franklin	3,100	3,000	97	
Warren	19,100	18,800	98	
Washington	23,600	23,200	98	
Wilkinson	3,300	3,200	97	
<b>Station Totals</b>		<b>381,600</b>	<b>374,400</b>	<b>98</b>
<b>Net Weekly Circulation (1987)</b>			<b>249,900</b>	
<b>Average Daily Circulation (1987)</b>			<b>170,000</b>	

# Louisiana—New Orleans

## WDSU-TV

Ch. 6

**Network Service:** NBC.

**Licensee:** Cosmos Broadcasting Corp., 520 Royal St., New Orleans, LA 70130.

**Studio:** 520 Royal St., New Orleans, LA 70130.

**Telephone:** 504-527-0666. **TWX:** 504-822-6166.

**Technical Facilities:** Channel No. 6 (82-88 MHz). Authorized power: 100-kw visual, 20-kw aural. Antenna: 932-ft. above av. terrain, 972-ft. above ground, 975-ft. above sea level.

Latitude 29° 57' 01.0"  
Longitude 89° 57' 28.5"

**Transmitter:** Tournefort St., Chalmette, LA.

**Multichannel TV Sound:** Stereo only.

**Satellite Earth Stations:** Transmit/receive Harris, 8-meter Ku-band; Harris, 3.5-meter Ku-band; Scientific-Atlanta, 7-meter C-band; Harris, Scientific-Atlanta receivers.

**News Services:** AP, CNN, UPI.

**Ownership:** Cosmos Bcstg. Corp. See Group Ownership of Television Stations.

**Began Operation:** December 18, 1948. Sale to present owner by Royal Street Corp. approved by FCC Nov. 29, 1972 (*Television Digest*, Vol. 12:15, 49).

**Represented (sales):** Harrington, Righter & Parsons Inc.

**Represented (legal):** Dow, Lohnes & Albertson.

**Represented (engineering):** Lohnes & Culver.

### Personnel:

JAMES M. KEELOR, vice president & general manager.  
MIKE KIBBEY, general sales manager.  
ANNE COLEMAN, station manager.  
MARY McCARTHY, news director.  
EVAN WIGGINS, operations manager.  
STEVE MOHAMMED, business manager.  
LINDA NIX, marketing director.

**Rates:** Not available.

**NETWORK BASE HOURLY RATE:** \$2200.

**City of License:** New Orleans. **ADI:** New Orleans. **Rank:** 33.

Total Households: © MSI Consumer Market Data as of 1/1/87. TV Homes, TV% and Circulation © 1987 Arbitron. County coverage based on Arbitron study.

Net Weekly Circulation	State County	Total Households	TV Households	%
<b>50% &amp; Over</b>	<b>LOUISIANA</b>			
	Jefferson	179,500	178,400	99
	Lafourche	29,200	28,900	99
	Orleans	217,600	215,300	99
	Plaquemines	8,300	8,200	99
	St Bernard	23,900	23,800	100
	St Charles	14,200	14,000	99
	St James	6,800	6,700	99
	St John The Baptist	12,900	12,700	98
St Tammany	50,500	49,900	99	



### SCALE OF MILES

0 50 100



WDSU-TV BPCT-2034 Granted 11/10/55

© American Map Corp., 14244

Net Weekly Circulation	State County	Total Households	TV Households	%	
<b>50% &amp; Over</b>	Tangipahoa	31,500	30,900	98	
	Terrebonne	34,600	34,200	99	
	Washington	16,500	16,200	98	
<b>MISSISSIPPI</b>	Hancock	10,600	10,500	99	
	Harrison	60,500	60,100	99	
	Pearl River	13,100	12,900	98	
	<b>LOUISIANA</b>	Assumption	6,900	6,700	97
		St Helena	3,300	3,200	97
St Mary		20,900	20,600	99	
<b>MISSISSIPPI</b>	Jackson	43,200	42,800	99	
	Stone	3,400	3,400	100	
<b>Between 5-24%</b>	<b>LOUISIANA</b>				
	Ascension	19,800	19,400	98	
	Livingston	23,900	23,500	98	
<b>MISSISSIPPI</b>	Pike	13,400	13,200	99	
	Walthall	4,800	4,700	98	
<b>Station Totals</b>		<b>849,300</b>	<b>840,200</b>	<b>98</b>	
<b>Net Weekly Circulation (1987)</b>			<b>670,800</b>		
<b>Average Daily Circulation (1987)</b>			<b>406,000</b>		



# Louisiana—New Orleans

## WGNO-TV

Ch. 26

**Network Service:** None, independent.

**Licensee:** WGNO Inc., 2 Canal St., New Orleans, LA 70130.

**Studio:** International Trade Mart, 2 Canal St., New Orleans, LA 70130.

**Telephone:** 504-581-2600. **TWX:** 810-954-6158.

**Technical Facilities:** Channel No. 26 (542-548 MHz). Authorized power: 2690-kw max. & 1100-kw horizontal visual, 269-kw max. aural. Antenna: 1010-ft. above av. terrain, 1049-ft. above ground, 1049-ft. above sea level.

Latitude 29° 58' 55"  
Longitude 89° 56' 58"

**Transmitter:** Paris Rd. & Bayou Bienvenue, New Orleans.

**Satellite Earth Stations:** 2 in operation; Harris, Scientific-Atlanta receivers.

**News Service:** INN.

**Ownership:** Tribune Broadcasting Co., 100%. See Group Ownership of Television Stations.

**Began Operation:** October 14, 1967. Sale to Tribune Bcstg. Co. by General Media Corp. approved by FCC July 22, 1983. Sale to General Media by Seymour Smith, et al., approved June 30, 1978. Previous sale by Receiver in Bankruptcy approved by FCC Dec. 29, 1971. Station was originally owned by David W. Wagenvoord, et al.

**Represented (sales):** TeleRep Inc.

**Represented (legal):** Schnader, Harrison, Segal & Lewis.

**Represented (engineering):** Edward F. Lorentz & Associates.

### Personnel:

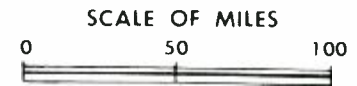
BOB GREMILLION, station manager.  
BILL ROSS, director of sales.  
BERL GOLUB, program director.  
RANDY DAVIS, chief engineer.  
JOSEPH WARNECKE, national sales manager.  
FRAN PERDISATT, local sales manager.  
TERRY EAGAN, controller.  
DEBRA MABRY, director of community affairs.

**Highest 30 Sec. Rate:** \$1500.

**City of License:** New Orleans. **ADI:** New Orleans. **Rank:** 33.

Total Households: © MSI Consumer Market Data as of 1/1/87. TV Homes, TV% and Circulation © 1987 Arbitron. County coverage based on Arbitron study.

Net Weekly Circulation	State County	Total Households	TV Households	%
<b>50% &amp; Over</b>	<b>LOUISIANA</b>			
	Ascension	19,800	19,400	98
	Jefferson	179,500	178,400	99
	Lafourche	29,200	28,900	99
	Orleans	217,600	215,300	99
	Plaquemines	8,300	8,200	99
	St Bernard	23,900	23,800	100
St James	6,800	6,700	99	



WGNO-TV BPCT-790523KE Granted 1/30/80 © American Map Corp., 14244

Net Weekly Circulation	State County	Total Households	TV Households	%
<b>50% &amp; Over</b>	St John The Baptist	12,900	12,700	98
	St Tammany	50,500	49,900	99
	Terrebonne	34,600	34,200	99
	<b>MISSISSIPPI</b>			
	Hancock	10,600	10,500	99
<b>Between 25-49%</b>	<b>LOUISIANA</b>			
	St Charles	14,200	14,000	99
	Tangipahoa	31,500	30,900	98
	Washington	16,500	16,200	98
	<b>MISSISSIPPI</b>			
	Harrison	60,500	60,100	99
	Pearl River	13,100	12,900	98
<b>Between 5-24%</b>	<b>LOUISIANA</b>			
	Assumption	6,900	6,700	97
	Livingston	23,900	23,500	98
	St Mary	20,900	20,600	99
	<b>MISSISSIPPI</b>			
	Jackson	43,200	42,800	99
<b>Station Totals</b>		<b>824,400</b>	<b>815,700</b>	<b>98</b>
<b>Net Weekly Circulation (1987)</b>				<b>434,300</b>
<b>Average Daily Circulation (1987)</b>				<b>207,600</b>

# Louisiana—New Orleans

## WNOL-TV

Ch. 38

**Network Service:** None, independent.

**Licensee:** TVX of New Orleans Inc., 1661 Canal St., New Orleans, LA 70112.

**Studio:** 1661 Canal St., New Orleans, LA 70112.

**Telephone:** 504-525-3838. **TWX:** 910-997-0539.

**Technical Facilities:** Channel No. 38 (614-620 MHz). Authorized power: 5000-kw max. visual, 500-kw max. aural. Antenna: 1019-ft. above av. terrain, 1018-ft. above ground, 1019-ft. above sea level.

Latitude 29° 58' 41"  
Longitude 89° 56' 26"

**Transmitter:** 0.37-mi. SE of intersection of Rte. 47 & St. Bernard Parish boundary, Chalmette.

**Multichannel TV Sound:** Stereo and separate audio program.

**Satellite Earth Stations:** 3 in operation; Simulcast, 7-meter; Harris, M/A-Com receivers.

**News Service:** UPI.

**Ownership:** TVX Broadcast Group, 100%. See Group Ownership of Television Stations.

**Began Operation:** March 25, 1984. Sale to present owner by Channel 38 Assoc. Inc. approved by FCC Feb. 28, 1986 (*Television Digest*, Vol. 25:50).

**Represented (sales):** Seltel Inc.

**Represented (legal):** Kenkel, Barnard & Edmundson.

**Personnel:**

JOHN CURREN JR., vice president & general manager.  
LEE PREVOST, business manager.  
NANCY COHEN, national sales manager.

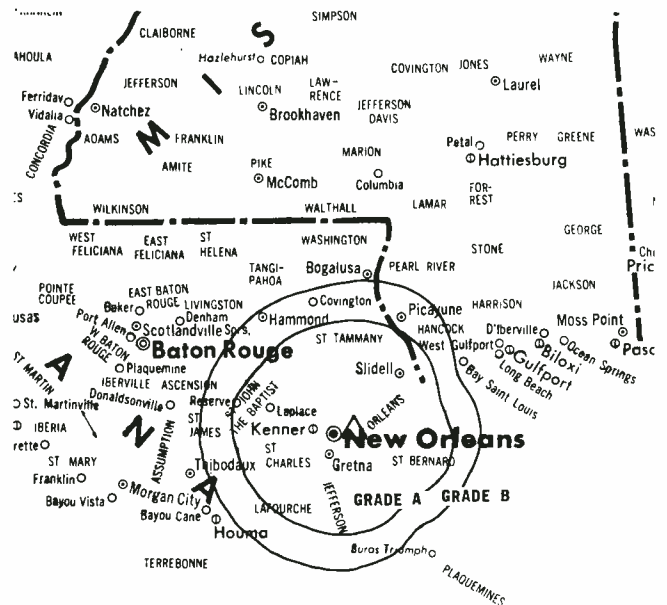
**Highest One Hour Rate:** \$4000.

**Highest 30 Sec. Rate:** \$250.

**City of License:** New Orleans. **ADI:** New Orleans. **Rank:** 33.

Total Households: © MSI Consumer Market Data as of 1/1/87. TV Homes, TV% and Circulation © 1987 Arbitron. County coverage based on Arbitron study.

Net Weekly Circulation	State County	Total Households	TV Households	%
<b>50% &amp; Over</b>	<b>LOUISIANA</b>			
	Orleans	217,600	215,300	99
	Plaquemines	8,300	8,200	99
	St Bernard	23,900	23,800	100
	St John The Baptist	12,900	12,700	98
	<b>MISSISSIPPI</b>			
	Pearl River	13,100	12,900	98



SCALE OF MILES  
0 50 100  
WNOL-TV BMPCT—831214KI Granted 1/26/84 © American Map Corp., No. 14244

Net Weekly Circulation	State County	Total Households	TV Households	%
<b>Between 25-49%</b>	<b>LOUISIANA</b>			
	Jefferson	179,500	178,400	99
	Lafourche	29,200	28,900	99
	St Charles	14,200	14,000	99
	St James	6,800	6,700	99
	St Tammany	50,500	49,900	99
	Tangipahoa	31,500	30,900	98
	Terrebonne	34,600	34,200	99
	<b>MISSISSIPPI</b>			
	Hancock	10,600	10,500	99
<b>Between 5-24%</b>	<b>LOUISIANA</b>			
	Ascension	19,800	19,400	98
	Assumption	6,900	6,700	97
	Livingston	23,900	23,500	98
	Washington	16,500	16,200	98
<b>MISSISSIPPI</b>				
Harrison	60,500	60,100	99	
Walthall	4,800	4,700	98	
<b>Station Totals</b>		<b>765,100</b>	<b>757,000</b>	<b>98</b>
<b>Net Weekly Circulation (1987)</b>			<b>322,000</b>	
<b>Average Daily Circulation (1987)</b>			<b>123,800</b>	

# Louisiana—New Orleans

**WVUE**

Ch. 8

**Network Service:** ABC.

**Licensee:** Burnham Broadcasting Co. Ltd. Partnership, 980 N. Michigan Ave., Chicago, IL 60611.

**Studio:** 1025 S. Jefferson Davis Parkway, New Orleans, LA 70125.

**Telephone:** 504-486-6161.

**Technical Facilities:** Channel No. 8 (180-186 MHz). Authorized power: 316-kw visual, 31.6-kw aural. Antenna: 990-ft. above av. terrain, 1046-ft. above ground, 1049-ft. above sea level.

Latitude 29° 57' 14"  
Longitude 89° 56' 58"

**Transmitter:** Paris Rd., near Chalmette, LA.

**Satellite Earth Stations:** Andrew, 9-meter C-band; Andrew, 7-meter C-band; Scientific-Atlanta, 9-meter C-band; Satcom Technologies, 7-meter Ku-band; Avantek, Microdyne, Scientific-Atlanta receivers.

**News Service:** AP.

**Ownership:** Burnham Broadcasting Co. See Group Ownership of Television Stations.

**Began Operation:** December 17, 1958 on Ch. 13, and on Jan. 28, 1959 FCC granted temporary Ch. 13 operation by New Orleans Television Corp. (**Television Digest**, Vol. 14:51; 15:5). Supreme Bcstg. Co. started operation on Ch. 20 Nov. 1, 1953, using WJMR-TV call letters. In Oct. 1957, WJMR-TV began experimental operation on Ch. 12 but FCC ruled in 1958 that this operation was to close by Jan. 1, 1959 but WVUE did not begin on Ch. 12 until Sept. 1, 1962. Sale of 60% by New Orleans Television Inc. (Joseph A. Paretti and associates) to Screen Gems and contingent transfer by Rust Craft of its 40% to Screen Gems approved June 2, 1965 by FCC (Vol. 5:8, 23). Switched to Ch. 8 June 8, 1970. Sale to Gaylord Bcstg. approved by FCC June 30, 1977 (Vol. 16:26; 17:28). Sale to Burnham Bcstg. L.P. by Gaylord approved by FCC June 8, 1987 (Vol. 26:47, 27:3).

**Represented (sales):** Pety Television Inc.

**Represented (legal):** Pierson, Ball & Dowd.

**Represented (engineering):** A. D. Ring & Associates.

**Personnel:**

- PHILIP NYE, president & general manager.
- JAMES HUMPHREYS, general sales manager.
- SUSAN WHATLEY, program director.
- KRYS KELLER, national sales manager.
- JIM GOODLAD, local sales manager.
- FRED BARRETT, chief engineer.
- KEVIN BRENNAN, news director.

**Rates:** Not available.

**City of License:** New Orleans. **ADI:** New Orleans. **Rank:** 33.

Total Households: © MSI Consumer Market Data as of 1/1/87. TV Homes, TV% and Circulation © 1987 Arbitron. County coverage based on Arbitron study.

Net Weekly Circulation	State County	Total Households	TV Households	%
<b>50% &amp; Over</b>	<b>LOUISIANA</b>			
	Jefferson	179,500	178,400	99
	Lafourche	29,200	28,900	99
	Orleans	217,600	215,300	99
	Plaquemines	8,300	8,200	99



SCALE OF MILES



WVUE Doc-18390

© American Map Corp., 14244

Net Weekly Circulation	State County	Total Households	TV Households	%
<b>50% &amp; Over</b>	<b>St Bernard</b>	23,900	23,800	100
	<b>St Charles</b>	14,200	14,000	99
	<b>St James</b>	6,800	6,700	99
	<b>St John The Baptist</b>	12,900	12,700	98
	<b>St Tammany</b>	50,500	49,900	99
	<b>Tangipahoa</b>	31,500	30,900	98
	<b>Terbonne</b>	34,600	34,200	99
	<b>Washington</b>	16,500	16,200	98
<b>MISSISSIPPI</b>	<b>Hancock</b>	10,600	10,500	99
	<b>Harrison</b>	60,500	60,100	99
	<b>Pearl River</b>	13,100	12,900	98
	<b>LOUISIANA</b>			
<b>Between 25-49%</b>	<b>Ascension</b>	19,800	19,400	98
	<b>Assumption</b>	6,900	6,700	97
	<b>St Mary</b>	20,900	20,600	99
<b>MISSISSIPPI</b>	<b>Pike</b>	13,400	13,200	99
	<b>LOUISIANA</b>			
<b>Between 5-24%</b>	<b>Livingston</b>	23,900	23,500	98
	<b>St Helena</b>	3,300	3,200	97
<b>MISSISSIPPI</b>	<b>Stone</b>	3,400	3,400	100
	<b>Walthall</b>	4,800	4,700	98
<b>Station Totals</b>		<b>806,100</b>	<b>797,400</b>	<b>98</b>
<b>Net Weekly Circulation (1987)</b>			<b>609,800</b>	
<b>Average Daily Circulation (1987)</b>			<b>333,200</b>	

# Louisiana—New Orleans

**WWL-TV**

Ch. 4

**Network Service:** CBS.

**Licensee:** Loyola University, 6363 St. Charles Ave., New Orleans, LA 70118.

**Studio:** 1024 N. Rampart St., New Orleans, LA 70176.

**Telephone:** 504-529-4444.

**Technical Facilities:** Channel No. 4 (66-72 MHz). Authorized power: 100-kw visual, 10-kw aural. Antenna: 1009-ft. above av. terrain, 1049-ft. above ground, 1049-ft. above sea level.

Latitude 29° 54' 22.5"  
Longitude 90° 02' 23.3"

**Transmitter:** Cooper Rd. near Gretna, LA.

**Multichannel TV Sound:** Stereo only.

**Satellite Earth Stations:** 2 in operation; Harris, Scientific-Atlanta receivers.

**AM Affiliate:** WWL, 50-kw, 870 kHz (CBS).

**FM Affiliate:** WAJY-FM, 95-kw, 101.9 MHz (No. 270), 830-ft.

**News Services:** AP, UPI.

**Ownership:** Loyola University. Rev. James Carter, S. J., pres.

**Began Operation:** September 7, 1957.

**Represented (sales):** Katz Television.

**Represented (legal):** Marmet & McCombs, P.C.

**Personnel:**

- J. MICHAEL EARLY, vice president, broadcasting & general manager.
- PHIL JOHNSON, assistant manager.
- JERROLD WHALEY, general sales manager.
- JIMMIE B. PHILLIPS, local sales manager.
- PASCAL GLAVIANO, finance director.
- JOE DUKE, news director.
- HUGH BURNEY, chief engineer.
- DEE JOYCE, promotion director.

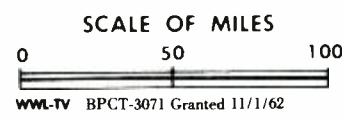
**Highest One Hour Rate:** \$4500.

**Highest 30 Sec. Rate:** \$2000.

**NETWORK BASE HOURLY RATE:** \$1200.

**City of License:** New Orleans. **ADI:** New Orleans. **Rank:** 33.

Total Households: © MSI Consumer Market Data as of 1/1/87. TV Homes, TV% and Circulation © 1987 Arbitron. County coverage based on Arbitron study.



Net Weekly Circulation	State County	Total Households	TV Households	%
<b>50% &amp; Over</b>	St Tammany	50,500	49,900	99
	Tangipahoa	31,500	30,900	98
	Terrebonne	34,600	34,200	99
	Washington	16,500	16,200	98
	<b>MISSISSIPPI</b>			
	Hancock	10,600	10,500	99
	Harrison	60,500	60,100	99
	Pearl River	13,100	12,900	98
<b>Between 25-49%</b>	<b>LOUISIANA</b>			
	Ascension	19,800	19,400	98
	<b>MISSISSIPPI</b>			
	Jackson	43,200	42,800	99
	Pike	13,400	13,200	99
	Stone	3,400	3,400	100
	Walthall	4,800	4,700	98
<b>Between 5-24%</b>	<b>LOUISIANA</b>			
	Iberia	22,400	22,100	99
	Livingston	23,900	23,500	98
	St Helena	3,300	3,200	97
	<b>MISSISSIPPI</b>			
	Lamar	9,300	9,200	99
	Marion	9,300	9,100	98
<b>Station Totals</b>		<b>890,300</b>	<b>880,600</b>	<b>98</b>
<b>Net Weekly Circulation (1987)</b>				<b>702,300</b>
<b>Average Daily Circulation (1987)</b>				<b>485,400</b>

# Louisiana—Shreveport

## KMSS-TV

Ch. 33

**Network Service:** None, independent.

**Licensee:** SWMM/Shreveport Corp., 6100 Corporate Dr., Suite 130, Houston, TX 77036.

**Studio:** 3519 Jewella Ave., Shreveport, LA 71109.

**Mailing Address:** Box 30033, Shreveport, LA 71130.

**Telephone:** 318-631-5677.

**Technical Facilities:** Channel No. 33 (584-590 MHz). Authorized power: 4532-kw max. visual, 453.2-kw max. aural. Antenna: 1813-ft. above av. terrain, 1749-ft. above ground, 2014-ft. above sea level.

Latitude 32° 40' 00"  
Longitude 93° 56' 02"

**Transmitter:** 0.57-mi. S of KSLA-TV transmitter site.

**Ownership:** Southwest Multimedia Corp., 100%. See Group Ownership of Television Stations.

**Began Operation:** October 6, 1985. Sale by J. D. Waggoner & G. Teekell, et al., to present owner approved by FCC June 24, 1987.

**Represented (sales):** Independent TV Sales.

**Represented (legal):** Wilner & Scheiner.

### Personnel:

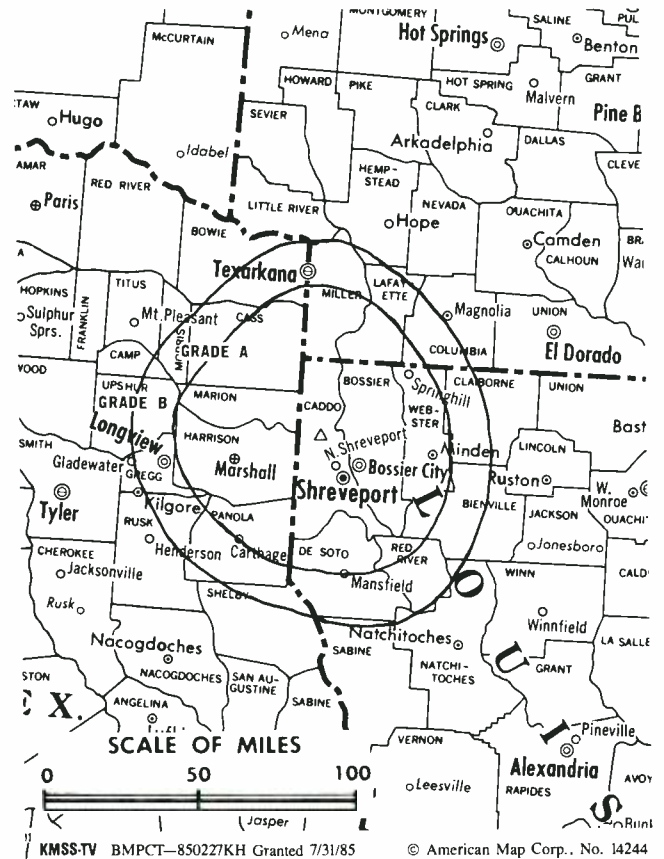
ART LANHAM, vice president & general manager.  
BEN McLAUGHLIN, general sales manager.  
DONALD ADAMS, engineering director.  
JOHN SCHWEIGER, program director.  
CHRIS CARTER, promotion director.  
LAURA ADLEY, business manager.

**Highest 30 Sec. Rate:** \$150.

**City of License:** Shreveport. **AOI:** Shreveport, LA-**Texarkana, TX. Rank:** 62.

Total Households: © MSI Consumer Market Data as of 1/1/87. TV Homes, TV% and Circulation © 1987 Arbitron. County coverage based on Arbitron study.

Net Weekly Circulation	State County	Total Households	TV Households	%
Between 25-49%	<b>ARKANSAS</b>			
	Lafayette	3,600	3,500	97
	Miller	14,200	14,000	99
	<b>LOUISIANA</b>			
	Bienville	6,200	6,100	98
	Bossier	31,700	31,300	99
	Caddo	103,100	101,900	99
	De Soto	9,800	9,600	98
	Red River	3,800	3,700	97
	Webster	16,900	16,600	98
<b>TEXAS</b>				
Cass	11,500	11,300	98	



Net Weekly Circulation	State County	Total Households	TV Households	%
Between 25-49%	Harrison	20,200	19,900	98
	Marion	4,400	4,300	98
	Panola	8,600	8,400	98
	Upshur	12,300	12,100	98
Between 5-24%	<b>ARKANSAS</b>			
	Nevada	3,800	3,700	97
	<b>LOUISIANA</b>			
	Claiborne	6,500	6,300	97
	<b>TEXAS</b>			
	Bowie	30,200	29,800	99
	Camp	3,900	3,800	97
	Gregg	42,300	41,800	99
	Morris	5,500	5,400	98
	Rusk	17,000	16,700	98
Shelby	9,500	9,300	98	
Wood	11,300	11,100	98	
<b>Station Totals</b>		<b>376,300</b>	<b>370,600</b>	<b>98</b>
<b>Net Weekly Circulation (1987)</b>			<b>122,200</b>	
<b>Average Daily Circulation (1987)</b>			<b>54,000</b>	

# Louisiana—Shreveport

## KSLA-TV

Ch. 12

**Network Service:** CBS.

**Licensee:** VSC Communications Inc., Box 4812, Shreveport, LA 71104.

**Studio:** 1812 Fairfield Ave., Shreveport, LA 71101.

**Telephone:** 318-222-1212. **TWX:** 510-973-4013.

**Technical Facilities:** Channel No. 12 (204-210 MHz). Authorized power: 316-kw visual, 38-kw aural. Antenna: 1800-ft. above av. terrain, 1794-ft. above ground, 2049-ft. above sea level.

Latitude 32° 40' 29"  
Longitude 93° 55' 59"

**Transmitter:** 2-mi. ESE of Mooringsport.

**Satellite Earth Stations:** Scientific-Atlanta, 4.6-meter; 2 Scientific-Atlanta, 7-meter; RCA Americom Ku-band; M/A-Com, Scientific-Atlanta receivers.

**News Services:** AP, CBS, Group W Newsfeed.

**Ownership:** Viacom Broadcasting. See Group Ownership of Television Stations.

**Began Operation:** December 22, 1953 as KSLA. Interim Television Corp., equally owned by KRMD, KCIJ and grantee. On May 19, 1955, final decision was granted to Shreveport Television Co. (**Television Digest** Vol. 11:21). Sale to KSLA-TV by Mrs. George, et al., who retained minority interest, approved May 25, 1960 (Vol. 16:6, 24). Sale to present owner approved by FCC March 29, 1983 (Vol. 23:3).

**Represented (sales):** TeleRep Inc.

**Represented (legal):** Arent, Fox, Kintner, Plotkin & Kahn.

### Personnel:

DAN BATES, vice president & general manager.  
MIKE ARMSTRONG, general sales manager.  
ART SHIVER, operations manager.  
BILL BAUMAN, news director.  
JIM WOMACK, chief engineer.

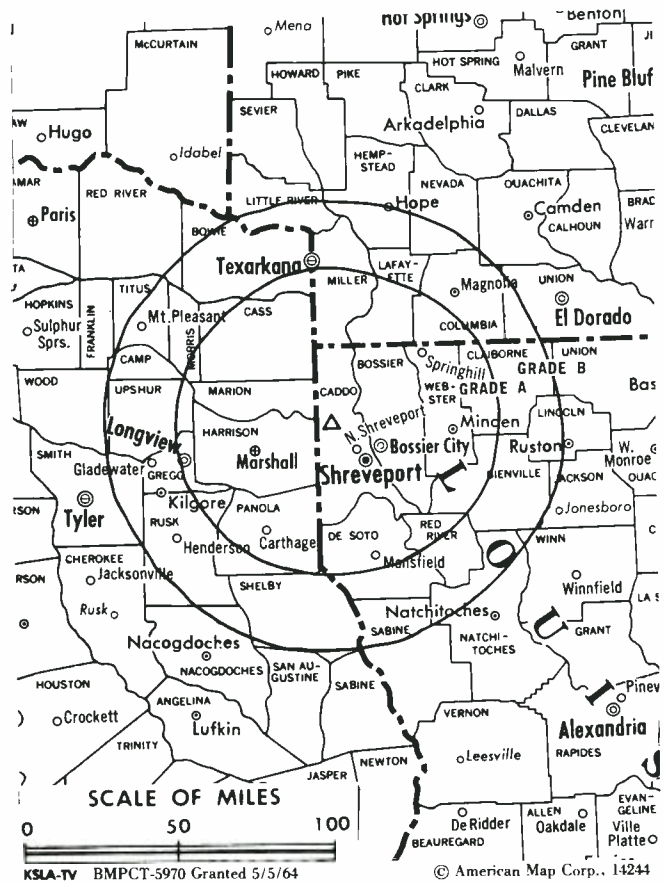
**Rates:** Not available.

**NETWORK BASE HOURLY RATE:** \$1733.

**City of License:** Shreveport. **ADI:** Shreveport, LA-Texarkana, TX. **Rank:** 62.

Total Households: © MSI Consumer Market Data as of 1/1/87. TV Homes, TV% and Circulation © 1987 Arbitron. County coverage based on Arbitron study.

Net Weekly Circulation	State County	Total Households	TV Households	%
<b>50% &amp; Over</b>	<b>ARKANSAS</b>			
	Columbia	9,700	9,500	98
	Hempstead	8,700	8,500	98
	Howard	5,100	5,000	98
	Lafayette	3,600	3,500	97
	Little River	5,000	4,900	98
	Miller	14,200	14,000	99
	Sevier	5,500	5,400	98
	<b>LOUISIANA</b>			
	Bienville	6,200	6,100	98
	Bossier	31,700	31,300	99
	Caddo	103,100	101,900	99
	Claiborne	6,500	6,300	97
	De Soto	9,800	9,600	98
Lincoln	14,000	13,800	99	
Natchitoches	14,300	13,800	96	
Red River	3,800	3,700	97	
Sabine	10,600	10,200	96	
Webster	16,900	16,600	98	
<b>TEXAS</b>				
Bowie	30,200	29,800	99	
Camp	3,900	3,800	97	
Cass	11,500	11,300	98	
Franklin	3,200	3,100	97	
Gregg	42,300	41,800	99	
Harrison	20,200	19,900	98	



Net Weekly Circulation	State County	Total Households	TV Households	%	
<b>50% &amp; Over</b>	Marion	4,400	4,300	98	
	Morris	5,500	5,400	98	
	Nacogdoches	19,100	18,600	97	
	Panola	8,600	8,400	98	
	Rusk	17,000	16,700	98	
	Shelby	9,500	9,300	98	
	Titus	8,900	8,700	98	
Upshur	12,300	12,100	98		
<b>Between 25-49%</b>	<b>ARKANSAS</b>				
	Nevada	3,800	3,700	97	
	<b>LOUISIANA</b>				
	Jackson	6,800	6,700	99	
	Winn	6,400	6,200	97	
<b>OKLAHOMA</b>					
Mc Curtain	13,200	12,900	98		
<b>TEXAS</b>	Hopkins	11,000	10,800	98	
	Red River	6,500	6,300	97	
	Sabine	4,100	4,000	98	
	San Augustine	3,300	3,200	97	
	<b>Between 5-24%</b>	<b>ARKANSAS</b>			
		Ouachita	12,100	11,800	98
Pike		4,100	4,000	98	
Polk		6,600	6,400	97	
Union		18,200	17,900	98	
<b>LOUISIANA</b>					
Union	8,200	8,100	99		
<b>TEXAS</b>	Angelina	24,800	24,400	98	
	Cherokee	15,300	14,900	98	
	Smith	56,200	55,500	99	
	Wood	11,300	11,100	98	
	<b>Station Totals</b>		<b>677,200</b>	<b>665,200</b>	<b>98</b>
<b>Net Weekly Circulation (1987)</b>			<b>437,000</b>		
<b>Average Daily Circulation (1987)</b>			<b>274,400</b>		

# Louisiana—Shreveport-Texarkana, Texas

## KTAL-TV

Ch. 6

**Network Service:** NBC.

**Licensee:** KTAL-TV Inc., 3227 Summerhill Rd., Texarkana, TX.

**Studios & Offices:** 3227 Summerhill Rd., Texarkana, TX; 3150 N. Market St., Shreveport, LA 71107.

**Telephones:** 214-793-1133, Texarkana; 318-425-2422, Shreveport.

**TWX:** 510-973-4169.

**Technical Facilities:** Channel No. 6 (82-88 MHz). Authorized power: 100-kw visual, 10-kw aural. Antenna: 1580-ft. above av. terrain, 1553-ft. above ground, 1849-ft. above sea level.

Latitude 32° 54' 11"  
Longitude 94° 00' 22"

**Transmitter:** 2.3-mi. NNW of Vivian, LA, W of County Rd.

**Satellite Earth Stations:** In operation.

**AM Affiliate:** KCMC, 1-kw, 740 kHz (ABC).

**FM Affiliate:** KTAL-FM, 100-kw, 98.1 MHz (No. 251), 1447-ft.

**News Service:** AP.

**Ownership:** Walter E. Hussman Jr., trustee of Hussman Family Trusts, 100%. For other interests, see Texarkana Gazette and News under Newspaper Ownership of TV Stations.

**Began Operation:** August 16, 1953.

**Represented (sales):** Blair Television.

**Represented (legal):** Covington & Burling.

### Personnel:

WALTER E. HUSSMAN, president.  
H. LEE BRYANT, vice president & general manager.  
DOUG YODER, sales manager.  
JEAN BYRD, program director.  
GORDON GRAFTON, news director.  
GEORGE TRACY, chief engineer.

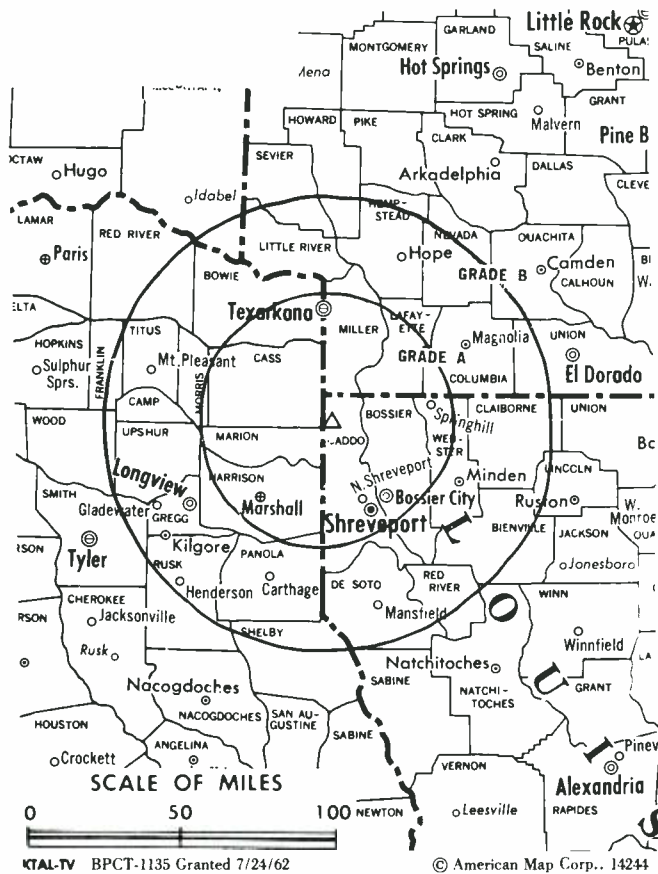
**Highest 30 Sec. Rate:** \$1400.

**NETWORK BASE HOURLY RATE:** \$750.

**City of License:** Texarkana, TX. **ADI:** Shreveport, LA-Texarkana, TX. **Rank:** 62.

Total Households: © MSI Consumer Market Data as of 1/1/87. TV Homes, TV% and Circulation © 1987 Arbitron. County coverage based on Arbitron study.

Net Weekly Circulation	State County	Total Households	TV Households	%
<b>50% &amp; Over</b>	<b>ARKANSAS</b>			
	Columbia	9,700	9,500	98
	Hempstead	8,700	8,500	98
	Howard	5,100	5,000	98
	Lafayette	3,600	3,500	97
	Little River	5,000	4,900	98
	Miller	14,200	14,000	99
	Nevada	3,800	3,700	97
	Sevier	5,500	5,400	98
	<b>LOUISIANA</b>			
	Bienville	6,200	6,100	98
	Bossier	31,700	31,300	99
	Caddo	103,100	101,900	99
	Claiborne	6,500	6,300	97
De Soto	9,800	9,600	98	
Red River	3,800	3,700	97	
Webster	16,900	16,600	98	
<b>OKLAHOMA</b>				
Mc Curtain	13,200	12,900	98	
<b>TEXAS</b>				
Bowie	30,200	29,800	99	



KTAL-TV BPCT-1135 Granted 7/24/62

© American Map Corp., 14244

Net Weekly Circulation	State County	Total Households	TV Households	%
<b>50% &amp; Over</b>	Camp	3,900	3,800	97
	Cass	11,500	11,300	98
	Franklin	3,200	3,100	97
	Gregg	42,300	41,800	99
	Harrison	20,200	19,900	98
	Marion	4,400	4,300	98
	Morris	5,500	5,400	98
	Panola	8,600	8,400	98
	Red River	6,500	6,300	97
	Rusk	17,000	16,700	98
	Shelby	9,500	9,300	98
	Titus	8,900	8,700	98
Upshur	12,300	12,100	98	
<b>Between 25-49%</b>	<b>ARKANSAS</b>			
	Pike	4,100	4,000	98
	Union	18,200	17,900	98
	<b>LOUISIANA</b>			
Sabine	10,600	10,200	96	
<b>Between 5-24%</b>	<b>ARKANSAS</b>			
	Ouachita	12,100	11,800	98
	Polk	6,600	6,400	97
	<b>LOUISIANA</b>			
	Jackson	6,800	6,700	99
	Natchitoches	14,300	13,800	96
	Union	8,200	8,100	99
	Winn	6,400	6,200	97
	<b>TEXAS</b>			
	Cherokee	15,300	14,900	98
Hopkins	11,000	10,800	98	
Nacogdoches	19,100	18,600	97	
San Augustine	3,300	3,200	97	
Smith	56,200	55,500	99	
Wood	11,300	11,100	98	
<b>Station Totals</b>		<b>634,300</b>	<b>623,000</b>	<b>98</b>
<b>Net Weekly Circulation (1987)</b>			<b>407,300</b>	
<b>Average Daily Circulation (1987)</b>			<b>237,000</b>	

# Louisiana—Shreveport

## KTBS-TV

Ch. 3

**Network Service:** ABC.

**Licensee:** KTBS Inc., 312 E. Kings Hwy., Shreveport, LA 71104.

**Studio:** 312 E. Kings Hwy.

**Mailing Address:** Box 44227, Shreveport, LA 71134-4227.

**Telephone:** 318-868-3644. **TWX:** 510-973-4076.

**Technical Facilities:** Channel No. 3 (60-66 MHz). Authorized power: 100-kw visual, 20-kw aural. Antenna: 1781-ft. above av. terrain, 1800.5-ft. above ground, 2049-ft. above sea level.

Latitude 32° 41' 08"  
Longitude 93° 56' 00"

**Transmitter:** 1.5-mi. SE of Mooringsport, LA.

**Multichannel TV Sound:** Stereo only.

**Satellite Earth Stations:** Andrew, 7.3-meter; Andrew, 4.5-meter; RCA, 3.7-meter; Avantek, Scientific-Atlanta receivers.

**News Services:** ABC, AP, UPI.

**Ownership:** E. Newton Wray, pres., 37.5%; George D. Wray Jr., v.p., 26.388%; Charles W. Wray, secy.-treas., 26.388%; Evelyn Wray Smith, 4.166%; Lois Wray Rowe, 2.777%; Edwin N. Wray Jr., 2.777%.

**Began Operation:** September 3, 1955.

**Represented (sales):** Katz Television.

**Represented (legal):** Fletcher, Heald & Hildreth.

**Represented (engineering):** A. D. Ring & Associates.

### Personnel:

E. NEWTON WRAY, president.  
EDWIN N. WRAY JR., vice president & general manager.  
ALLAN STOLL, national sales manager.  
ORAL LINK, production manager.  
MARVIN L. PERRY JR., program manager.  
DON WIEGEL, promotion manager.  
DAVE HENDRICKS, chief engineer.  
ANDREW PONTZ, news director.  
CAROLYN LOWRY, traffic manager.

**Highest One Hour Rate:** \$3000.

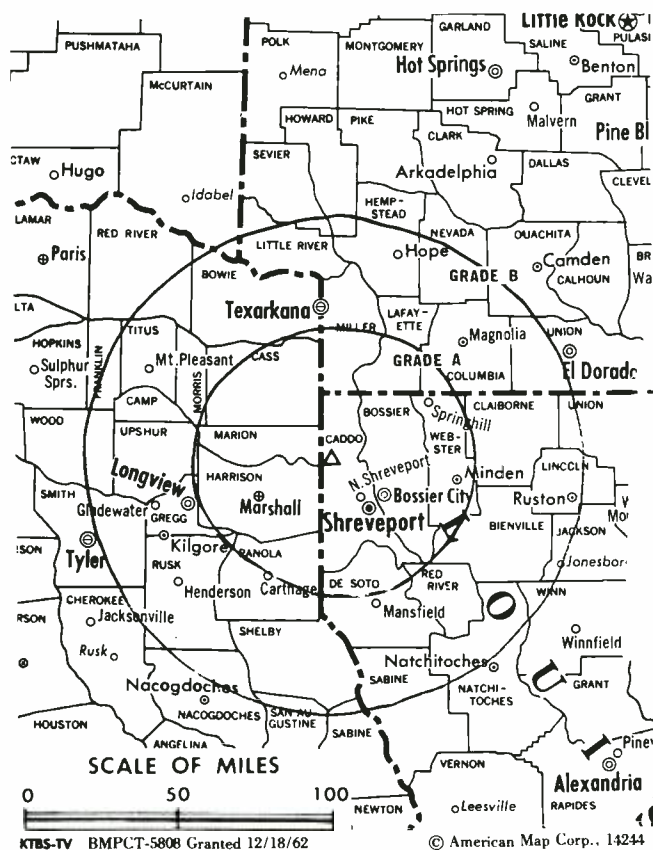
**Highest 30 Sec. Rate:** \$1200.

**NETWORK BASE HOURLY RATE:** \$1150.

**City of License:** Shreveport. **ADI:** Shreveport, LA-Texarkana, TX. **Rank:** 62.

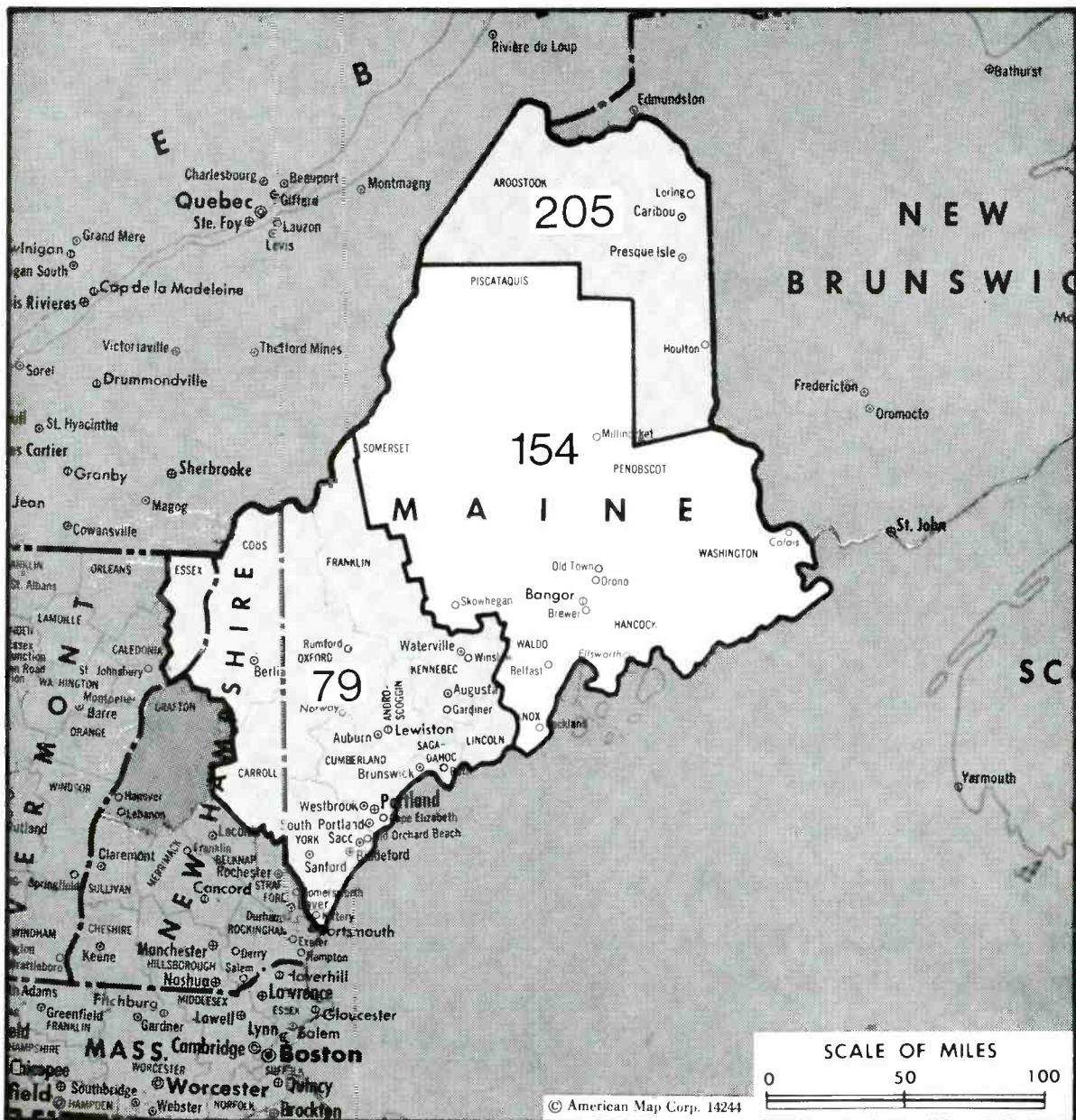
Total Households: © MSI Consumer Market Data as of 1/1/87. TV Homes, TV% and Circulation © 1987 Arbitron. County coverage based on Arbitron study.

Net Weekly Circulation	State County	Total Households	TV Households	%
<b>50% &amp; Over</b>	<b>ARKANSAS</b>			
	Columbia	9,700	9,500	98
	Hempstead	8,700	8,500	98
	Howard	5,100	5,000	98
	Lafayette	3,600	3,500	97
	Little River	5,000	4,900	98
	Miller	14,200	14,000	99
	Nevada	3,800	3,700	97
	Sevier	5,500	5,400	98
	<b>LOUISIANA</b>			
	Bienville	6,200	6,100	98
	Bossier	31,700	31,300	99
	Caddo	103,100	101,900	99
	Claiborne	6,500	6,300	97
De Soto	9,800	9,600	98	
Lincoln	14,000	13,800	99	
Natchitoches	14,300	13,800	96	
Red River	3,800	3,700	97	
Sabine	10,600	10,200	96	
Webster	16,900	16,600	98	
<b>TEXAS</b>				
Bowie	30,200	29,800	99	
Camp	3,900	3,800	97	



Net Weekly Circulation	State County	Total Households	TV Households	%	
<b>50% &amp; Over</b>	Cass	11,500	11,300	98	
	Franklin	3,200	3,100	97	
	Gregg	42,300	41,800	99	
	Harrison	20,200	19,900	98	
	Marion	4,400	4,300	98	
	Morris	5,500	5,400	98	
	Nacogdoches	19,100	18,600	97	
	Panola	8,600	8,400	98	
	Red River	6,500	6,300	97	
	Rusk	17,000	16,700	98	
	Shelby	9,500	9,300	98	
	Titus	8,900	8,700	98	
	Upshur	12,300	12,100	98	
	<b>Between 25-49%</b>	<b>ARKANSAS</b>			
Union		18,200	17,900	98	
<b>LOUISIANA</b>					
Jackson		6,800	6,700	99	
Winn		6,400	6,200	97	
<b>OKLAHOMA</b>					
Mc Curtin	13,200	12,900	98		
<b>TEXAS</b>	Sabine	4,100	4,000	98	
	San Augustine	3,300	3,200	97	
	<b>Between 5-24%</b>	<b>ARKANSAS</b>			
		Calhoun	2,200	2,200	100
Ouachita		12,100	11,800	98	
Pike		4,100	4,000	98	
Polk		6,600	6,400	97	
<b>LOUISIANA</b>					
Union	8,200	8,100	99		
<b>TEXAS</b>					
Cherokee	15,300	14,900	98		
Smith	56,200	55,500	99		
Wood	11,300	11,100	98		
<b>Station Totals</b>		<b>643,600</b>	<b>632,200</b>	<b>98</b>	
<b>Net Weekly Circulation (1987)</b>				<b>448,200</b>	
<b>Average Daily Circulation (1987)</b>				<b>284,000</b>	





Market	Arbitron ADI TV Households	Rank
Portland-Poland Spring, ME	303,300	79
Bangor, ME	124,500	154
Presque Isle, ME	28,600	205

Market Area Commercial TV Stations

WCSH-TV (6), WGME-TV(13), WMTW-TV (8), WPXT (51)  
 WABI-TV (5), WLBS-TV (2), WVII-TV(7)  
 WAGM-TV (8)

State Cross Reference List	
Communities That Receive Programs of Stations That are Located Elsewhere	
WMTW-TV, Portland	See Poland Spring, ME

Maine Station Status as of October 1, 1987			
	VHF	UHF	TOTAL
Commercial Television Stations	7	1	8
Educational Television Stations	4	1	5
	11	2	13

# Maine—Bangor

## WABI-TV

Ch. 5

**Network Service:** CBS.

**Licensee:** Diversified Communications, Five Milk St., Portland, ME 04412.

**Studio:** 35 Hildreth St., Bangor, ME 04401.

**Telephone:** 207-947-8321. **TWX:** 910-240-1221.

**Technical Facilities:** Channel No. 5 (76-82 MHz). Authorized power: 40-kw visual, 6-kw aural. Antenna: 1316-ft. above av. terrain, 490-ft. above ground, 1710-ft. above sea level.

Latitude 44° 42' 13"  
Longitude 69° 04' 47"

**Transmitter:** Pickard Mtn., near Maine Rte. 9.

**Satellite Earth Stations:** Scientific-Atlanta, 7-meter; M/A-Com Ku-band; M/A-Com, Scientific-Atlanta receivers.

**AM Affiliate:** WABI, 5-kw, 910 kHz.

**FM Affiliate:** WYOU-FM, 5-kw, 97.1 MHz (No. 246), 1250-ft. (ABC).

**News Service:** AP.

**Ownership:** Diversified Communications, 100%. See Group Ownership of Television Stations.

**Began Operation:** January 25, 1953.

**Represented (sales):** Blair Television.

**Represented (legal):** Dow, Lohnes & Albertson.

**Represented (engineering):** Cohen & Dippell.

**Personnel:**

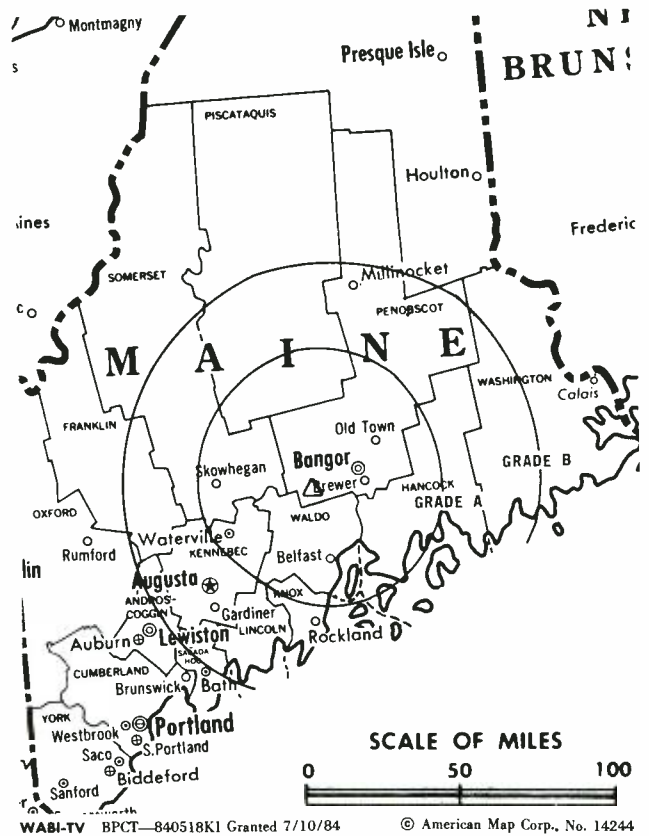
GEORGE GONYAR, general manager.  
TOWLE TOMPKINS, operations manager.  
FRED MORSE, local sales manager.  
DON COLSON, news director.  
DALE CARTER, chief engineer.

**Highest 30 Sec. Rate:** \$550.

**NETWORK BASE HOURLY RATE:** \$1028.

**City of License:** Bangor. **ADI:** Bangor. **Rank:** 154.

Total Households: © MSI Consumer Market Data as of 1/1/87. TV Homes, TV% and Circulation © 1987 Arbitron. County coverage based on Arbitron study.



Net Weekly Circulation	State County	Total Households	TV Households	%
<b>50% &amp; Over</b>	<b>MAINE</b>			
	Franklin	10,900	10,500	96
	Hancock	17,400	17,100	98
	Kennebec	42,600	41,700	98
	Knox	13,500	13,100	97
	Penobscot	48,200	47,300	98
	Piscataquis	6,700	6,600	98
	Somerset	16,400	16,000	98
	Waldo	11,000	10,700	97
Washington	13,100	12,700	97	
<b>Between 5-24%</b>	<b>MAINE</b>			
	Aroostook	29,400	28,600	97
	Lincoln	10,800	10,600	98
Oxford	18,900	18,600	98	
<b>Station Totals</b>		<b>238,900</b>	<b>233,500</b>	<b>97</b>
<b>Net Weekly Circulation (1987)</b>				<b>154,300</b>
<b>Average Daily Circulation (1987)</b>				<b>100,500</b>

# Maine—Bangor

**WLBZ-TV**

Ch. 2

**Network Service:** NBC.

**Licensee:** WLBZ Television Inc., Box 934, Bangor, ME 04401.

**Studio:** Mt. Hope Ave., Bangor, ME 04401.

**Mailing Address:** Box 934, Bangor, ME 04401.

**Telephone:** 207-942-4822. **TWX:** 710-222-1877.

**Technical Facilities:** Channel No. 2 (54-60 MHz). Authorized power: 51.3-kw visual, 10.2-kw aural. Antenna: 640-ft. above av. terrain, 99-ft. above ground, 941 ft. above sea level.

Latitude 44° 44' 10"  
Longitude 68° 40' 17"

**Transmitter:** Riders Peak, near Holden, ME.

**Satellite Earth Stations:** In operation.

**News Services:** AP, NBC, Group W Newsfeed.

**Ownership:** Maine Radio & Television Co., 100%. See Group Ownership of Television Stations.

**Began Operation:** September 12, 1954. Sale as WTWO to present owners by Murray Carpenter & wife approved May 14, 1958 by FCC (Television Digest, Vol. 14:12, 16, 20).

**Represented (sales):** Katz Television.

**Represented (legal):** Wilkinson, Barker, Knauer & Quinn.

**Represented (engineering):** Jules Cohen & Associates.

**Personnel:**

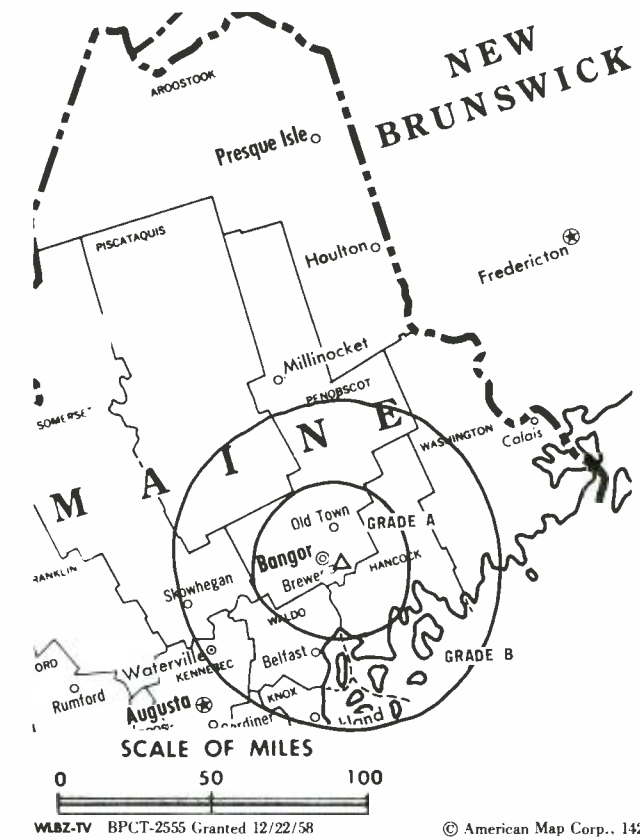
MARY RINES THOMPSON, chairman of board.  
FREDERIC THOMPSON, president.  
BRUCE McGORRILL, executive vice president.  
MARGO COBB, general manager.  
JIM HOPKINS, chief engineer.

**Highest 30 Sec. Rate:** \$1000.

**Station also received in Canadian markets.**

**BBM Weekly Reach (Spring 1987):** 765,000.

**City of License:** Bangor. **ADI:** Bangor. **Rank:** 154.



WLBZ-TV BPCT-2555 Granted 12/22/58

© American Map Corp., 14244

Net Weekly Circulation	State County	Total Households	TV Households	%
<b>50% &amp; Over</b>	<b>MAINE</b>			
	Hancock	17,400	17,100	98
	Knox	13,500	13,100	97
	Penobscot	48,200	47,300	98
	Piscataquis	6,700	6,600	98
	Somerset	16,400	16,000	98
	Waldo	11,000	10,700	97
Washington	13,100	12,700	97	
<b>Between 25-49%</b>	<b>MAINE</b>			
	Aroostook	29,400	28,600	97
	Franklin	10,900	10,500	96
Kennebec	42,600	41,700	98	
<b>Between 5-24%</b>	<b>MAINE</b>			
Oxford	18,900	18,600	98	
<b>Station Totals</b>		<b>228,100</b>	<b>222,900</b>	<b>97</b>
<b>Net Weekly Circulation (1987)</b>				<b>140,700</b>
<b>Average Daily Circulation (1987)</b>				<b>94,100</b>

Total Households: © MSI Consumer Market Data as of 1/1/87. TV Homes, TV% and Circulation © 1987 Arbitron. County coverage based on Arbitron study.

# Maine—Bangor

## WVII-TV

Ch. 7

**Network Service:** ABC.

**Licensee:** Bangor Communications Inc., 371 Target Industrial Circle, Bangor, ME 04401.

**Studio:** 371 Target Industrial Circle, Bangor, ME 04401.

**Telephone:** 207-954-6457. **TWX:** 710-222-1742.

**Technical Facilities:** Channel No. 7 (174-180 MHz). Authorized power: 100-kw visual, 10-kw aural. Antenna: 819-ft. above av. terrain, 187-ft. above ground, 1184-ft. above sea level.

Latitude 44° 45' 35"  
Longitude 68° 34' 01"

Holds CP for change to 316-kw max. visual, 31.6-kw max. aural, 819-ft. above av. terrain, 137-ft. above ground, 1134-ft. above sea level. BPCT-861010KN.

**Transmitter:** Black Cap Mountain, Eddington, ME.

**Satellite Earth Station:** Comtech, 5-meter C-band; Pinzone receivers.

**News Service:** AP.

**Ownership:** Seaway Communications Inc., 100%. See Group Ownership of Television Stations.

**Began Operation:** October 15, 1965. Sale to present owners by John J. Pineau approved by FCC July 23, 1982. Sale to Pineau by Downeast TV Inc., Debtor-in-Possession, approved by FCC Jan. 20, 1976.

**Represented (sales):** Seltel Inc.; Metrospot Television Ltd. (Canada).

**Represented (legal):** Mullin, Rhyne, Emmons & Topel.

**Personnel:**

BARBARA CYR, vice president & general manager.  
JUDITH L. VARDAMIS, program director & national sales manager.  
RON WOLFE, news director.  
MIKE STAPLES, chief engineer.

**Highest One Hour Rate:** \$5000.

**Highest 30 Sec. Rate:** \$500.

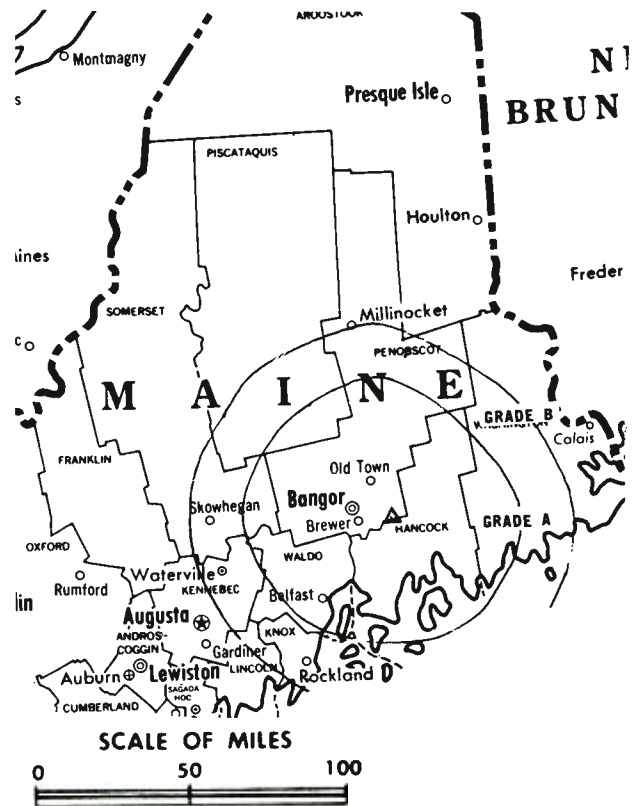
**NETWORK BASE HOURLY RATE:** \$250.

**Station also received in Canadian markets.**

**88M Weekly Reach (Spring 1987):** 689,000.

**City of License:** Bangor. **ADI:** Bangor. **Rank:** 154.

Total Households: © MSI Consumer Market Data as of 1/1/87. TV Homes, TV% and Circulation © 1987 Arbitron. County coverage based on Arbitron study.



WVII-TV BPCT-861010KN Granted 1/29/87

© American Map Corp., No. 14244

Net Weekly Circulation	State County	Total Households	TV Households	%
<b>50% &amp; Over</b>	<b>MAINE</b>			
	Hancock	17,400	17,100	98
	Knox	13,500	13,100	97
	Penobscot	48,200	47,300	98
	Piscataquis	6,700	6,600	98
	Somerset	16,400	16,000	98
	Waldo	11,000	10,700	97
Washington	13,100	12,700	97	
<b>Between 25-49%</b>	<b>MAINE</b>			
	Aroostook	29,400	28,600	97
	Franklin	10,900	10,500	96
<b>Between 5-24%</b>	<b>MAINE</b>			
	Kennebec	42,600	41,700	98
	Oxford	18,900	18,600	98
<b>Station Totals</b>		<b>228,100</b>	<b>222,900</b>	<b>97</b>
<b>Net Weekly Circulation (1987)</b>				<b>127,400</b>
<b>Average Daily Circulation (1987)</b>				<b>64,000</b>

# Maine—Portland-Poland Spring

## WMTW-TV

Ch. 8

**Network Service:** ABC.

**Licensee:** Harron Communications Corp., Poland Spring, ME 04274.

**Studio:** Box 8, Auburn, ME 04210.

**Sales Office:** 119 Middle St., Box 9501 DTS, Portland, ME 04112-9501.

**Telephones:** 207-775-1800, Portland; 207-782-1800, Auburn.

**TWX:** 710-221-1708.

**Technical Facilities:** Channel No. 8 (180-186 MHz). Authorized power: 105-kw visual, 17.4-kw aural. Antenna: 3871-ft. above av. terrain, 120-ft. above ground, 6374-ft. above sea level.

Latitude 44° 16' 13"  
Longitude 71° 18' 13"

**Transmitter:** Mt. Washington, NH.

**Satellite Earth Stations:** Andrew, 7.3-meter C-band; Andrew, 5-meter C-band; Prodelin, 5-meter C-band; RCA, 5-meter Ku-band; Avantek, M/A-Corn receivers.

**News Services:** AP, ABC.

**Ownership:** Harron Communications Corp. See Group Ownership of Television Stations.

**Began Operation:** August 31, 1954. Sale of 80% control to Dolphin Enterprises approved April 15, 1964 by FCC (Television Digest, Vol. 3:40, 41; 4:16). Sale to Mid New York Bcstg. (Harron) approved by FCC Nov. 8, 1967 (Vol. 7:46).

**Represented (sales):** Petry Television Inc.

**Represented (legal):** Hogan & Hartson.

### Personnel:

ALFRED P. RITTER, vice president & general manager.  
CLAUS WIESE, station manager.  
MARY JO SNYDER, local sales manager.  
GERALD SALTZER, national sales manager.  
KAREN PEDERSEN, promotion manager.  
JOHN RICKER, director of engineering.  
DICK CUSHMAN, assistant chief engineer.  
ROBYN ROSSER, production manager.  
PHYLLIS BOUCHLES, traffic manager, Auburn.  
JEAN GARDNER, traffic manager, Portland.

**Highest One Hour Rate:** \$3200.

**Highest 30 Sec. Rate:** \$800.

**NETWORK BASE HOURLY RATE:** \$750.

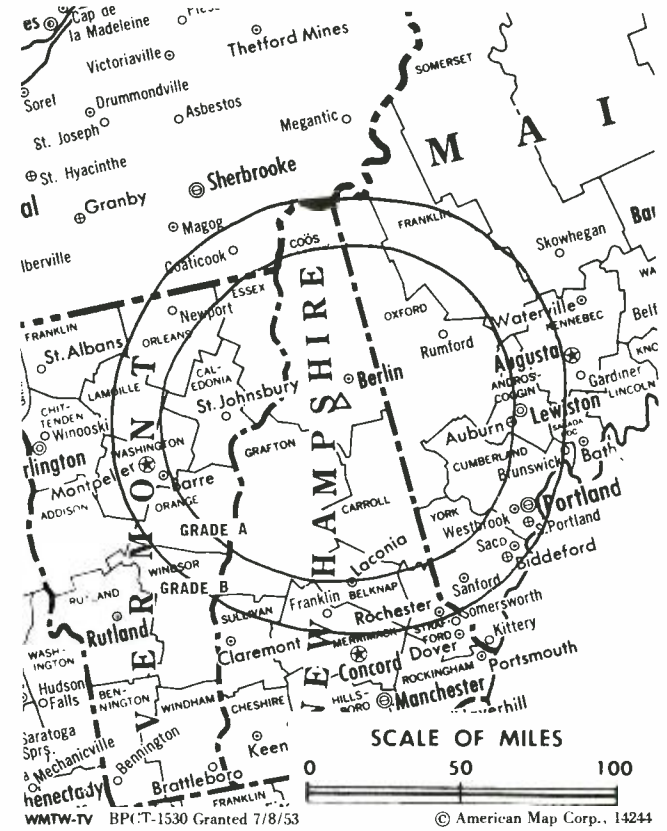
**Station also received in Canadian markets.**

**BBM Weekly Reach (Spring 1987):** 287,000.

**City of License:** Poland Spring. **ADI:** Portland-Poland Spring. **Rank:** 79.

Total Households: © MSI Consumer Market Data as of 1/1/87. TV Homes, TV% and Circulation © 1987 Arbitron. County coverage based on Arbitron study.

Net Weekly Circulation	State County	Total Households	TV Households	%
<b>50% &amp; Over</b>	<b>MAINE</b>			
	Androscoggin	37,100	36,500	98
	Cumberland	86,400	85,100	98
	Franklin	10,900	10,500	96
	Kennebec	42,600	41,700	98
	Knox	13,500	13,100	97
	Lincoln	10,800	10,600	98
	Oxford	18,900	18,600	98
	Sagadahoc	11,600	11,300	97
	Somerset	16,400	16,000	98
	York	58,200	57,400	99



Net Weekly Circulation	State County	Total Households	TV Households	%
<b>50% &amp; Over</b>	<b>NEW HAMPSHIRE</b>			
	Belknap	17,900	17,700	99
	Carroll	13,400	13,200	98
	Coos	13,000	12,800	98
	Grafton	25,300	24,500	97
	Strafford	32,800	32,200	98
	Sullivan	14,700	14,200	97
	<b>VERMONT</b>			
	Caledonia	10,200	10,000	98
	Essex	2,400	2,400	100
<b>Between 25-49%</b>	<b>NEW HAMPSHIRE</b>			
	Merrimack	38,400	37,600	98
	<b>VERMONT</b>			
Washington	20,200	19,800	98	
<b>Between 5-24%</b>	<b>MAINE</b>			
	Waldo	11,000	10,700	97
	<b>NEW HAMPSHIRE</b>			
	Cheshire	23,600	22,900	97
	Hillsborough	110,300	108,900	99
	Rockingham	80,100	79,100	99
	<b>NEW YORK</b>			
	Clinton	27,000	26,600	99
	<b>VERMONT</b>			
	Addison	10,700	10,400	97
Chittenden	44,000	43,300	98	
Franklin	12,700	12,600	99	
Lamoille	6,800	6,700	99	
Rutland	22,700	22,100	97	
Windham	15,600	14,900	95	
<b>Station Totals</b>		<b>898,200</b>	<b>881,500</b>	<b>98</b>
<b>Net Weekly Circulation (1987)</b>			<b>386,900</b>	
<b>Average Daily Circulation (1987)</b>			<b>199,600</b>	

# Maine—Portland

## WCSH-TV

Ch. 6

**Network Service:** NBC.

**Licensee:** Maine Radio & Television Co., One Congress Square, Portland, ME 04101.

**Studio:** One Congress Square, Portland, ME 04101.

**Telephone:** 207-772-0181. **TWX:** 710-221-1988.

**Technical Facilities:** Channel No. 6 (82-88 MHz). Authorized power: 100-kw visual, 20-kw aural. Antenna: 2000-ft. above av. terrain, 1274-ft. above ground, 2503-ft. above sea level.

Latitude 43° 51' 32"  
Longitude 70° 42' 40"

**Transmitter:** Winn Mtn., Sebago, ME.

**Satellite Earth Stations:** 3 in operation; Satcom Technologies, 7-meter; M/A-Com receivers.

**News Services:** AP, Group W Newsfeed, NBC.

**Ownership:** Maine Radio & Television Co., 100%. See Group Ownership of Television Stations.

**Began Operation:** December 1, 1953.

**Represented (sales):** Katz Television.

**Represented (legal):** Wilkinson, Barker, Knauer & Quinn.

**Represented (engineering):** Jules Cohen & Associates.

### Personnel:

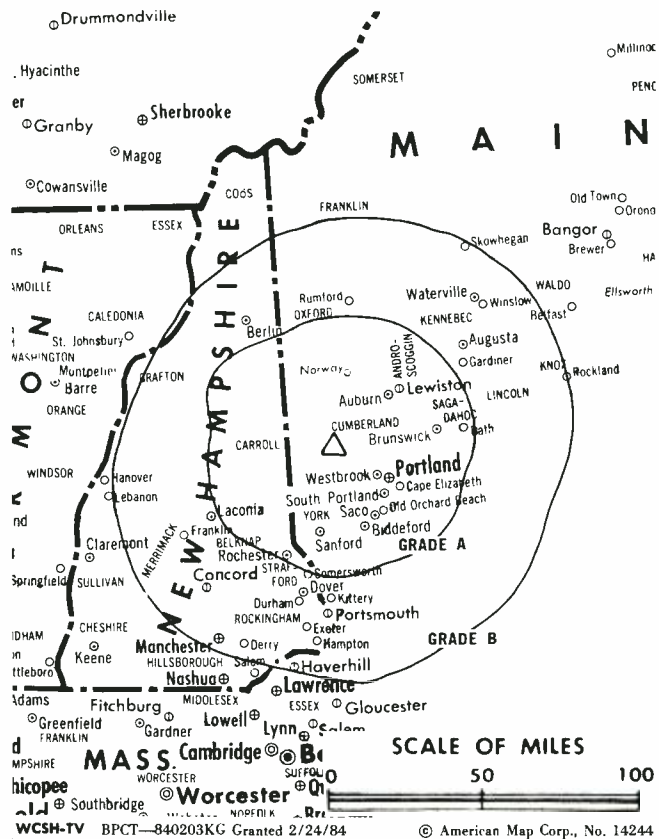
FREDERIC L. THOMPSON, president.  
BRUCE MCGORRILL, executive vice president.  
LEW COLBY, general manager.  
FRED NUTTER, public affairs & editorial director.  
JEFFREY MARKS, news director.  
CLEM PAYEUR, chief engineer.  
RICK BASSETT, film director.

**Rates:** Not available.

**City of License:** Portland. **ADI:** Portland-Poland Spring. **Rank:** 79.

Total Households: © MSI Consumer Market Data as of 1/1/87. TV Homes, TV% and Circulation © 1987 Arbitron. County coverage based on Arbitron study.

Net Weekly Circulation	State County	Total Households	TV Households	%
<b>50% &amp; Over</b>	<b>MAINE</b>			
	Androscoggin	37,100	36,500	98
	Cumberland	86,400	85,100	98
	Franklin	10,900	10,500	96
	Kennebec	42,600	41,700	98
	Knox	13,500	13,100	97
	Lincoln	10,800	10,600	98
	Oxford	18,900	18,600	98
	Sagadahoc	11,600	11,300	97
	York	58,200	57,400	99



Net Weekly Circulation	State County	Total Households	TV Households	%
<b>50% &amp; Over</b>	<b>NEW HAMPSHIRE</b>			
	Belknap	17,900	17,700	99
	Carroll	13,400	13,200	98
	Coos	13,000	12,800	98
<b>Between 25-49%</b>	<b>MAINE</b>			
	Somerset	16,400	16,000	98
<b>Between 5-24%</b>	<b>NEW HAMPSHIRE</b>			
	Merrimack	38,400	37,600	98
	<b>MAINE</b>			
	Waldo	11,000	10,700	97
	<b>NEW HAMPSHIRE</b>			
	Grafton	25,300	24,500	97
	Hillsborough	110,300	108,900	99
	Rockingham	80,100	79,100	99
	Sullivan	14,700	14,200	97
	<b>VERMONT</b>			
Caledonia	10,200	10,000	98	
Essex	2,400	2,400	100	
<b>Station Totals</b>		<b>675,900</b>	<b>664,100</b>	<b>98</b>
<b>Net Weekly Circulation (1987)</b>			<b>353,000</b>	
<b>Average Daily Circulation (1987)</b>			<b>226,700</b>	

# Maine—Portland

## WGME-TV

Ch. 13

**Network Service:** CBS.

**Licensee:** Guy Gannett Publishing Co., Northport Business Park, Broadcast Center, Portland, ME 04104.

**Studio:** Broadcast Center, Northport Business Park, Portland, ME 04104.

**Telephone:** 207-797-9330.

**Technical Facilities:** Channel No. 13 (210-216 MHz). Authorized power: 295-kw visual, 29.5-kw aural. Antenna: 1610-ft. above av. terrain, 1619-ft. above ground, 2049-ft. above sea level.

Latitude 43° 55' 28"  
Longitude 70° 29' 28"

**Transmitter:** Brown Hill, Raymond.

**Satellite Earth Stations:** 3 C-band; one Ku-band; M/A-Com, Scientific-Atlanta receivers

**News Services:** AP, CBS.

**Ownership:** Guy Gannett Publishing Co., 100%. See Group Ownership of Television Stations.

**Began Operation:** May 16, 1954.

**Represented (sales):** Blair Television; Paul Mulvihill Ltd. (Canada).

**Represented (legal):** Dow, Lohnes & Albertson.

**Represented (engineering):** Lohnes & Culver.

**Personnel:**

DAVID KING, vice president & general manager.  
WILLIAM WHITTEN, general sales manager.  
FRED DESJARDINS, chief engineer.  
DOUGLAS SMITH, operations manager.

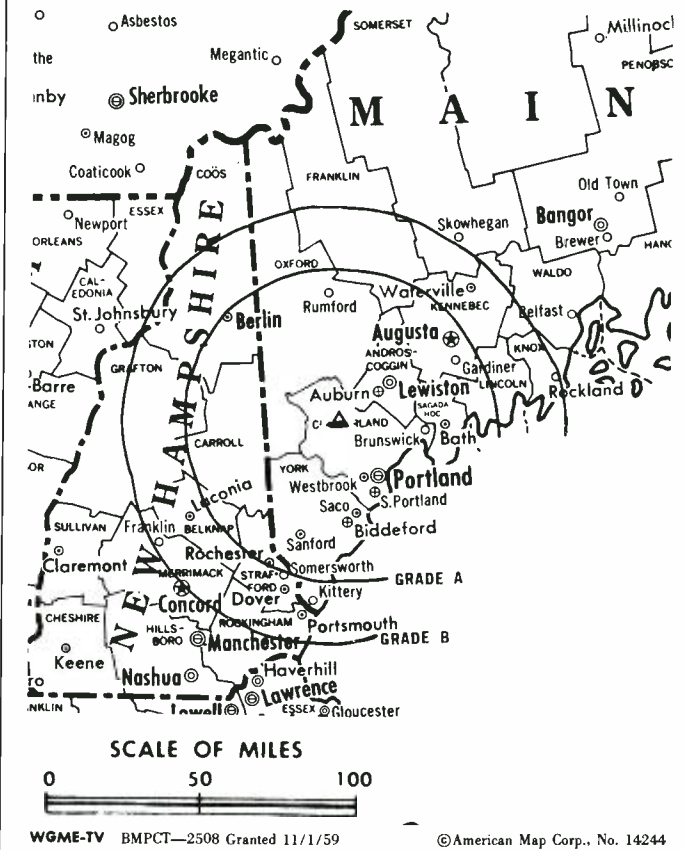
**Highest 30 Sec. Rate:** \$1000.

**NETWORK BASE HOURLY RATE:** \$1000.

**City of License:** Portland. **ADI:** Portland-Poland Spring. **Rank:** 79.

Total Households: © MSI Consumer Market Data as of 1/1/87. TV Homes, TV% and Circulation © 1987 Arbitron. County coverage based on Arbitron study.

Net Weekly Circulation	State County	Total Households	TV Households	%
<b>50% &amp; Over</b>	<b>MAINE</b>			
	Androscoggin	37,100	36,500	98
	Cumberland	86,400	85,100	98
	Franklin	10,900	10,500	96
	Kennebec	42,600	41,700	98
	Knox	13,500	13,100	97
	Lincoln	10,800	10,600	98
	Oxford	18,900	18,600	98
	Sagadahoc	11,600	11,300	97
	York	58,200	57,400	99



WGME-TV BMPCT—2508 Granted 11/1/59

© American Map Corp., No. 14244

Net Weekly Circulation	State County	Total Households	TV Households	%
<b>50% &amp; Over</b>	<b>NEW HAMPSHIRE</b>			
	Carroll	13,400	13,200	98
<b>Between 25-49%</b>	<b>MAINE</b>			
	Somerset	16,400	16,000	98
	<b>NEW HAMPSHIRE</b>			
	Belknap	17,900	17,700	99
<b>Between 5-24%</b>	Coos	13,000	12,800	98
	Strafford	32,800	32,200	98
	<b>MAINE</b>			
	Waldo	11,000	10,700	97
	<b>NEW HAMPSHIRE</b>			
	Grafton	25,300	24,500	97
<b>VERMONT</b>	Merrimack	38,400	37,600	98
	Rockingham	80,100	79,100	99
	Orange	9,000	8,800	98
<b>Station Totals</b>		<b>547,300</b>	<b>537,400</b>	<b>98</b>
<b>Net Weekly Circulation (1987)</b>				<b>291,900</b>
<b>Average Daily Circulation (1987)</b>				<b>174,000</b>

# Maine—Portland

**WPXT**

**Ch. 51**

**Network Service:** Fox.

**Licensee:** Portland Broadcasting Inc., 2320 Congress St., Portland, ME 04102.

**Studio:** 2320 Congress St., Portland, ME 04102.

**Telephone:** 207-774-0051.

**Technical Facilities:** Channel No. 51 (692-698 MHz). Authorized power: 3011-kw max. visual, 301-kw max. aural. Antenna: 917-ft. above av. terrain, 697-ft. above ground, 1177-ft. above sea level.

Latitude 43° 51' 05.5"  
Longitude 70° 19' 40.0"

**Transmitter:** 2.5-mi. S of Gray.

**Satellite Earth Stations:** Comtech C-band; Vertex Ku-band; Chapparral C-band; M/A-Com, Pinzone receivers.

**Ownership:** Bride Communications Inc., 100%. John W. Bride, pres.-treas., 79%; John W. Bride, Trustee for Christopher M. & John H. Bride, 21%; Douglas P. Finck, exec. v.p.; Marjorie J. Bride, secy. Bride has interest in WKSQ(FM) Ellsworth, ME.

**Began Operation:** September 14, 1986. FCC approved transfer of control to present owner Oct. 6, 1986.

**Represented (sales):** Seltel Inc.

**Represented (legal):** Hamel & Park.

**Represented (engineering):** Ray Goudreau.

**Personnel:**

JOSH MCGRAW, general manager.  
TONY PALMINTERI, general sales manager.  
MARK BECK, chief engineer.  
JENNIFER DENNISON, program & operations manager.  
DOREEN MORGAN, promotion manager.

**Highest 30 Sec. Rate:** \$350.

**City of License:** Portland. **ADI:** Portland-Poland Spring. **Rank:** 79.



© American Map Corp., No. 14244  
Total Households: © MSI Consumer Market Data as of 1/1/87. TV Homes, TV% and Circulation © 1987 Arbitron. County coverage based on Arbitron study.

Net Weekly Circulation	State County	Total Households	TV Households	Households %
Between 5-24%	<b>MAINE</b>			
	Androscoggin	37,100	36,500	98
	Cumberland	86,400	85,100	98
	Kennebec	42,600	41,700	98
	Sagadahoc	11,600	11,300	97
	York	58,200	57,400	99
<b>Station Totals</b>		<b>235,900</b>	<b>232,000</b>	<b>98</b>
<b>Net Weekly Circulation (1987)</b>				<b>35,000</b>
<b>Average Daily Circulation (1987)</b>				<b>15,300</b>



# Maine—Presque Isle

## WAGM-TV

Ch. 8

**Network Service:** CBS, NBC, ABC.

**Licensee:** NEPSK Inc., 56 W. 45th St., New York, NY 10039.

**Studio:** U.S. Hwy. 1 & Parkhurst Road, Presque Isle, ME.

**Mailing Address:** Box 1149, Presque Isle, ME 04769.

**Telephone:** 207-764-4461. **TWX:** 710-229-1631.

**Technical Facilities:** Channel No. 8 (180-186 MHz). Authorized power: 58.9-kw visual, 12.9-kw aural. Antenna: 350-ft. above av. terrain, 292-ft. above ground, 962-ft. above sea level.

Latitude 46° 43' 44"  
Longitude 68° 00' 07"

**Transmitter:** U.S. Hwy. 1 & Parkhurst Rd.

**Satellite Earth Stations:** Star, 3.6-meter; Comtech, 5-meter C-band; Harris, 4.6-meter Ku-band; M/A-Corn, Standard Communications receivers.

**Ownership:** NEPSK Inc. Thomas P. Shelburne III, chmn.-pres., 52.90%; Peter P. Kozloski, v.p.-secy.-treas., 39.80%.

**Began Operation:** October 13, 1956. Sale of 94.8% to Hildreth family by Harold Glidden approved Sept. 19, 1956 by FCC (*Television Digest*, Vol. 13:39). Sale to present owner approved Feb. 8, 1984.

**Represented (sales):** Katz Television.

**Represented (legal):** Koteen & Naftalin.

**Represented (engineering):** Jules Cohen & Associates.

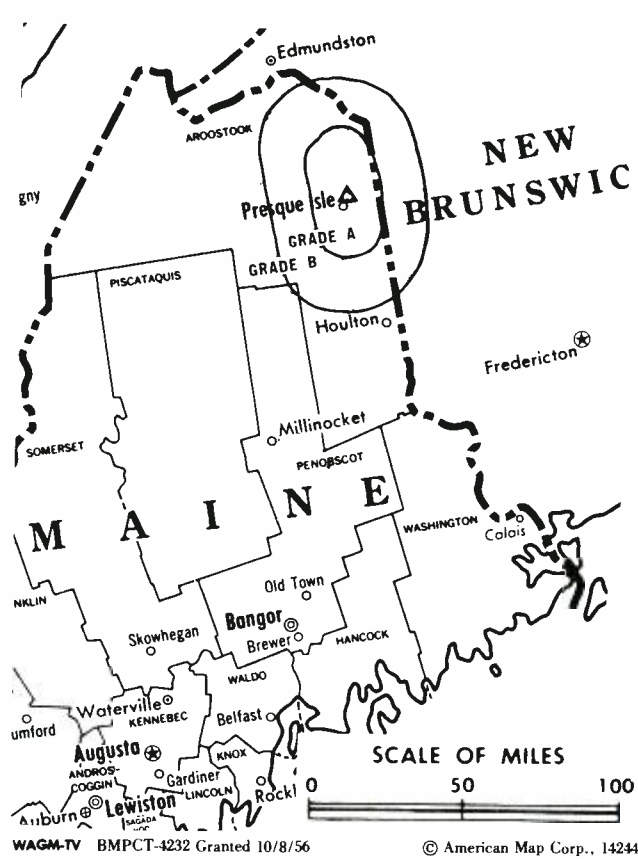
**Personnel:**

THOMAS P. SHELBURNE III, chief operating officer.  
NORMAN W. JOHNSON, v.p., general manager & national sales manager.  
EDGAR DERY, chief engineer.  
RON MADORE, sales manager, northern district.

**Highest 30 Sec. Rate:** \$300.

**NETWORK BASE HOURLY RATE:** \$450.

**City of License:** Presque Isle. **ADI:** Presque Isle. **Rank:** 205.

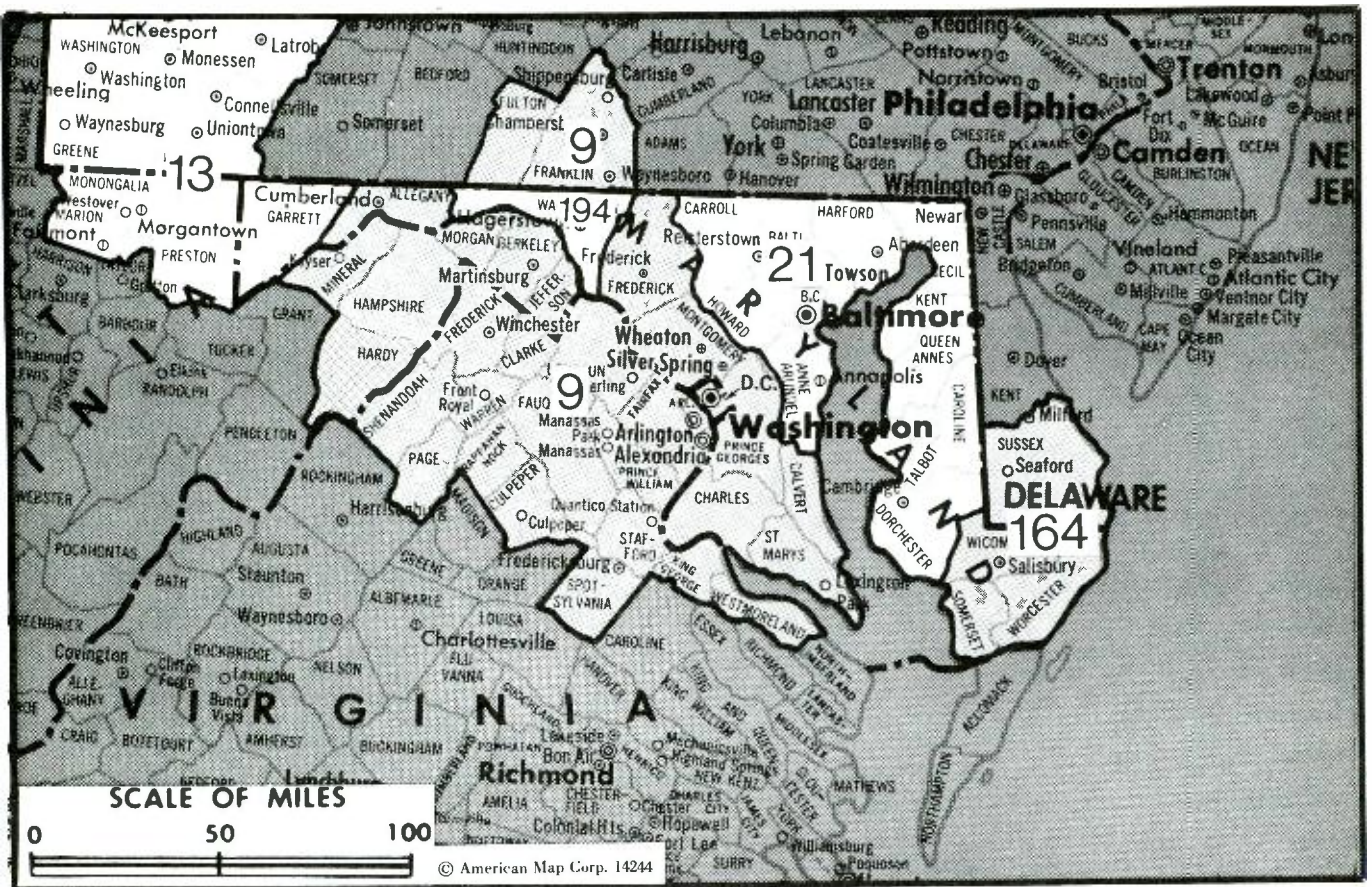


WAGM-TV BMPCT-4232 Granted 10/8/56 © American Map Corp., 14244

Total Households: © MSI Consumer Market Data as of 1/1/87. TV Homes, TV% and Circulation © 1987 Arbitron. County coverage based on Arbitron study.

Net Weekly Circulation	State County	Total Households	TV Households	%
50% & Over	MAINE Aroostook	29,400	28,600	97
<b>Station Totals</b>		<b>29,400</b>	<b>28,600</b>	<b>97</b>
<b>Net Weekly Circulation (1987)</b>			<b>26,900</b>	
<b>Average Daily Circulation (1987)</b>			<b>21,400</b>	

# Maryland



Market	Arbitron ADI TV Households	Rank	Market Area Commercial TV Stations
Washington, DC	1,563,600	9	WDCB-TV (20), WFTY (50), WJLA-TV(7), WRC-TV (4), WTKK (66), WTTG (5), WUSA (9)
Pittsburgh, PA	1,209,000	13	KDKA-TV (2), WPCB-TV (40), WPGH-TV (53), WPTT-TV (22), WPXI (11), WTAE-TV (4)
Baltimore, MD	893,100	21	WBAL-TV (11), WBFF (45), WHSV (24), WJZ-TV (13), WMAR-TV (2), WNUV-TV (54)
Salisbury, MD	86,000	164	WBOC-TV (16), WMDT (47)
Hagerstown, MD	40,300	194	WHAG-TV (25), WJAL (68)

### Maryland Station Status as of October 1, 1987

**BLACKBURN & COMPANY**  
INCORPORATED

Media Brokers & Appraisers Since 1947

- WASHINGTON, D.C. - (202) 331-9270
- CHICAGO, IL - (312) 346-6460
- ATLANTA, GA - (404) 892-4655
- BEVERLY HILLS, CA - (213) 274-8151

	VHF	UHF	TOTAL
Commercial Television Stations	3	7	10
Educational Television Stations	0	6	6
	3	13	16

# Maryland—Baltimore

**WBAL-TV**

Ch. 11

**Network Service:** CBS.

**Licensee:** Hearst Corp., Radio & TV Division, Maryland's Broadcast Center, Baltimore, MD 21211.

**Studio:** Maryland's Broadcast Center, Baltimore, MD 21211.

**Telephone:** 301-467-3000. **TWX:** 710-234-1086.

**Technical Facilities:** Channel No. 11 (198-204 MHz). Authorized power: 316-kw visual, 31.6-kw aural. Antenna: 1000-ft. above av. terrain, 998-ft. above ground, 1318-ft. above sea level.

Latitude 39° 20' 05"  
Longitude 76° 39' 03"

**Transmitter:** 3800 Hooper Ave.

**Satellite Earth Stations:** 2 Scientific-Atlanta, 7-meter C-band; Microdyne, 7-meter C-band; Satcom Technologies, 5.5-meter Ku-band; M/A-Com, Microdyne, Scientific-Atlanta receivers.

**AM Affiliate:** WBAL, 50-kw, 1090 kHz (NBC).

**FM Affiliate:** WIYY, 20-kw, 97.9 MHz (No. 250), 960-ft.

**News Services:** AP, UPI, CBS, CNN.

**Ownership:** The Hearst Corp. See Group Ownership of Television Stations.

**Began Operation:** March 11, 1948.

**Represented (sales):** Blair Television.

**Represented (legal):** Dempsey & Koplovitz.

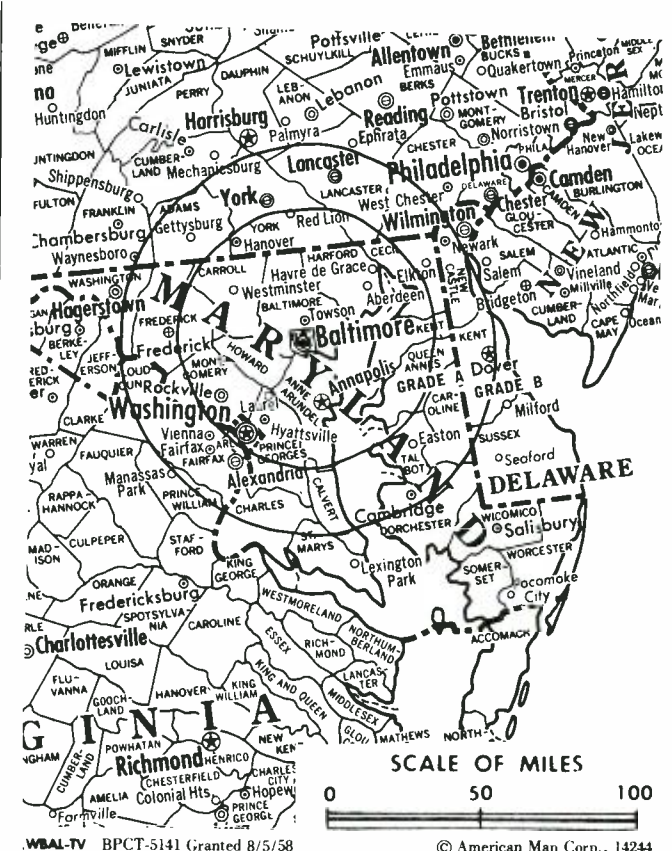
**Personnel:**

- MALCOLM D. POTTER, vice president & general manager.
- JACK GILMORE, vice president & general sales manager.
- LYNN McINTYRE, program director.
- KERRY RICHARDS, promotion director.
- FRANK GRAHAM, news director.
- JOHN COOKE, executive producer.
- J. SYDNEY KING, community services manager.
- TOM BENTSEN, director of engineering.

**City of License:** Baltimore. **ADI:** Baltimore. **Rank:** 21.

Total Households: © MSI Consumer Market Data as of 1/1/87. TV Homes, TV% and Circulation © 1987 Arbitron. County coverage based on Arbitron study.

Net Weekly Circulation	State County	Total Households	TV Households	%
<b>50% &amp; Over</b>	<b>MARYLAND</b>			
	Anne Arundel	140,100	139,400	100
	Baltimore	256,500	255,300	100
	Calvert	14,000	13,800	99
	Caroline	9,000	8,900	99
	Carroll	37,700	37,500	99
	Cecil	22,700	22,600	100
	Dorchester	11,400	11,300	99
	Harford	53,700	53,400	99
	Howard	53,000	52,700	99
	Kent	6,500	6,400	98
	Queen Annes	10,400	10,300	99
	Talbot	11,000	10,900	99
	Baltimore City	278,900	277,600	100
	<b>PENNSYLVANIA</b>			
Adams	24,700	24,100	98	
<b>Between 25-49%</b>	<b>DELAWARE</b>			
	Kent	36,500	36,200	99
	Sussex	40,200	39,700	99
<b>MARYLAND</b>				
Frederick	44,800	44,500	99	
Prince Georges	238,100	237,300	100	



Net Weekly Circulation	State County	Total Households	TV Households	%
<b>Between 25-49%</b>	<b>State County</b>			
	St Marys	22,100	21,900	99
	Somerset	6,700	6,600	99
	Washington	41,400	41,100	99
	Wicomico	25,600	25,400	99
	Worcester	13,800	13,600	99
	<b>PENNSYLVANIA</b>			
	Franklin	44,200	42,800	97
	York	125,600	123,300	98
	<b>VIRGINIA</b>			
Warren	8,800	8,700	99	
<b>WEST VIRGINIA</b>				
Berkeley	19,300	19,100	99	
<b>Between 5-24%</b>	<b>DISTRICT OF COLUMBIA</b>			
	Dist Of Columbia	251,400	248,800	99
	<b>MARYLAND</b>			
	Charles	26,900	26,600	99
	Montgomery	236,400	235,500	100
	<b>PENNSYLVANIA</b>			
	Huntingdon	15,300	14,900	97
	Lancaster	140,000	135,200	97
	<b>VIRGINIA</b>			
	Arlington	126,900	126,200	99
	Clarke	3,800	3,800	100
	Fairfax	259,100	258,200	100
	Fauquier	13,900	13,700	99
	Frederick	20,200	20,000	99
	Madison	3,800	3,700	97
Shenandoah	11,100	11,000	99	
<b>WEST VIRGINIA</b>				
Hardy	3,800	3,700	97	
Jefferson	12,100	12,000	99	
Morgan	4,400	4,300	98	
<b>Station Totals</b>		<b>2,725,800</b>	<b>2,702,000</b>	<b>99</b>
<b>Net Weekly Circulation (1987)</b>		<b>1,162,800</b>		
<b>Average Daily Circulation (1987)</b>		<b>614,300</b>		

# Maryland—Baltimore

**WBFF**

**Ch. 45**

**Network Service:** Fox.

**Licensee:** Chesapeake Television Inc., 3500 Parkdale Ave., Baltimore, MD 21211.

**Studio:** 3500 Parkdale Ave., Baltimore, MD 21211.

**Telephone:** 301-462-4500. **Fax:** 301-462-5647. **TWX:** 710-234-1009.

**Technical Facilities:** Channel No. 45 (656-662 MHz). Authorized power: 3925-kw max. visual, 785-kw max. aural. Antenna: 896-ft. above av. terrain, 706-ft. above ground, 1249-ft. above sea level.

Latitude 39° 17' 13"  
Longitude 76° 45' 16"

Holds CP for change to 1589-kw max. visual, 79.5-kw max. aural, 1056-ft. above av. terrain, 1039-ft. above ground, 1329-ft. above sea level; lat. 39° 20' 10", long. 76° 38' 59", transmitter to 0.24-mi. NNW of intersection of Hooper Ave. & 41st St., Baltimore. BPCT-860326KF.  
Requests modification of CP for change to 1292-kw max. visual, 1238-ft. above av. terrain, 1259-ft. above ground, 1549-ft. above sea level. BMPCT-870422KH.

**Transmitter:** 1200 N. Rolling Rd.

**Satellite Earth Stations:** Harris, 3-meter; Microdyne, 5-meter; Microdyne, Automation Techniques receivers.

**News Service:** CNN.

**Ownership:** Julian S. Smith, Carolyn C. Smith voting trustees & Robert L. Simmons, trustee, 52.4%; jointly; Commercial Radio Institute Inc., 33%; others, none with more than 5%. See Group Ownership of Television Stations.

**Began Operation:** April 11, 1971.

**Represented (sales):** Seltel Inc.

**Represented (legal):** Fisher, Wayland, Cooper & Leader.

**Represented (engineering):** Carl T. Jones Corp.

**Personnel:**

- ROBERT SIMMONS, president.
- DAVID D. SMITH, executive vice president.
- BRUCE LUMPKIN, general manager.
- KEN WALTER, sales manager.
- ROBERT SMITH, program manager.
- DWIGHT WEEMS, production manager.
- GEORGE LEWIS, special programs manager.
- SHARON WYLIE, public affairs manager.
- DENNIS WINTERS, chief engineer.
- MIKE SCHROEDER, promotion manager.

**Highest 30 Sec. Rate:** \$750.

**City of License:** Baltimore. **ADI:** Baltimore. **Rank:** 21.

Total Households: © MSI Consumer Market Data as of 1/1/87. TV Homes, TV% and Circulation © 1987 Arbitron. County coverage based on Arbitron study.

Net Weekly Circulation	State County	Total Households	TV Households	%
<b>50% &amp; Over</b>	<b>MARYLAND</b>			
	Kent	6,500	6,400	98
	Baltimore City	278,900	277,600	100
	<b>VIRGINIA</b>			
	Clarke	3,800	3,800	100
<b>Between 25-49%</b>	<b>MARYLAND</b>			
	Anne Arundel	140,100	139,400	100
	Baltimore	256,500	255,300	100
	Calvert	14,000	13,800	99
	Carroll	37,700	37,500	99



WBFF BPCT-860326KF Granted 5/12/86 © American Map Corp., No. 14244

Net Weekly Circulation	State County	Total Households	TV Households	%
<b>Between 25-49%</b>	Harford	53,700	53,400	99
	Howard	53,000	52,700	99
	Queen Annes	10,400	10,300	99
<b>Between 5-24%</b>	<b>DELAWARE</b>			
	Kent	36,500	36,200	99
	<b>MARYLAND</b>			
	Caroline	9,000	8,900	99
	Cecil	22,700	22,600	100
	Charles	26,900	26,600	99
	Dorchester	11,400	11,300	99
	Frederick	44,800	44,500	99
	Montgomery	236,400	235,500	100
	Prince Georges	238,100	237,300	100
	St Marys	22,100	21,900	99
	Talbot	11,000	10,900	99
	<b>PENNSYLVANIA</b>			
	Adams	24,700	24,100	98
Cumberland	71,200	69,900	98	
Franklin	44,200	42,800	97	
Lancaster	140,000	135,200	97	
York	125,600	123,300	98	
<b>VIRGINIA</b>				
Arlington	126,900	126,200	99	
Fairfax	259,100	258,200	100	
Frederick	20,200	20,000	99	
Loudoun	23,000	22,700	99	
Spotsylvania	19,800	19,600	99	
Warren	8,800	8,700	99	
<b>WEST VIRGINIA</b>				
Berkeley	19,300	19,100	99	
Jefferson	12,100	12,000	99	
<b>Station Totals</b>		<b>2,408,400</b>	<b>2,387,700</b>	<b>99</b>
<b>Net Weekly Circulation (1987)</b>			<b>573,300</b>	
<b>Average Daily Circulation (1987)</b>			<b>192,500</b>	

# Maryland—Baltimore

**WHSW**

(formerly WKJL-TV)

Ch. 24

**Network Service:** HSN.

**Licensee:** Silver King Bcstg. of Maryland, 4820 Seton Dr., Baltimore, MD 21215.

**Studio:** 4820 Seton Dr., Baltimore.

**Telephone:** 301-358-2400.

**Technical Facilities:** Channel No. 24 (530-536 MHz). Authorized power: 1180-kw max. visual, 118-kw max. aural. Antenna: 1073-ft. above av. terrain, 900-ft. above ground, 1405-ft. above sea level.

Latitude 39° 17' 15"  
Longitude 76° 45' 38"

**Transmitter:** WNUV-TV transmitter site.

**Satellite Earth Stations:** Weatherscan, 3.9-meter C-band; M/A-Com, 3-meter C-band; DX Engineering, M/A-Com receivers.

**Ownership:** Silver King Bcstg. Inc., 100%. See Group Ownership of Television Stations.

**Began Operation:** December 24, 1985. Sale to present owner by Sam Moore, et al., approved by FCC Nov. 6, 1986 (Television Digest, Vol. 26:33, 45).

**Represented (legal):** Dow, Lohnes & Albertson.

**Represented (engineering):** Jules Cohen & Associates, P.C.

**Personnel:**

KEN BECKER, station manager.  
BARBARA BROWN, sales manager.  
JAY CLEAVER, sales manager.  
BRAD FOLTYN, program manager.

**Highest One Hour Rate:** \$5000.

**Highest 30 Sec. Rate:** \$400.

**City of License:** Baltimore. **ADI:** Baltimore. **Rank:** 21.

Total Households: © MSI Consumer Market Data as of 1/1/87. TV Homes, TV% and Circulation © 1987 Arbitron. County coverage based on Arbitron study.

Net Weekly Circulation	State County	Total Households	TV Households	%
Between 5-24%	<b>MARYLAND</b>			
	Anne Arundel	140,100	139,400	100
	Baltimore	256,500	255,300	100



WHSW BIMPCT-840522KF Granted 12/4/84 © American Map Corp., No 14244

Net Weekly Circulation	State County	Total Households	TV Households	%	
Between 5-24%	Calvert	14,000	13,800	99	
	Caroline	9,000	8,900	99	
	Carroll	37,700	37,500	99	
	Cecil	22,700	22,600	100	
	Dorchester	11,400	11,300	99	
	Frederick	44,800	44,500	99	
	Harford	53,700	53,400	99	
	Howard	53,000	52,700	99	
	Prince Georges	238,100	237,300	100	
	Queen Annes	10,400	10,300	99	
	Talbot	11,000	10,900	99	
	Baltimore City	278,900	277,600	100	
	<b>PENNSYLVANIA</b>				
	Adams	24,700	24,100	98	
<b>Station Totals</b>		<b>1,206,000</b>	<b>1,199,600</b>	<b>99</b>	
<b>Net Weekly Circulation (1987)</b>				<b>202,500</b>	
<b>Average Daily Circulation (1987)</b>				<b>71,700</b>	

# Maryland—Baltimore

## WJZ-TV

Ch. 13

**Network Service:** ABC.

**Licensee:** Group W Television Inc., Television Hill, Baltimore, MD 21211.

**Studio:** Television Hill, Baltimore, MD 21211.

**Telephone:** 301-466-0013. **TWX:** 301-955-1178.

**Technical Facilities:** Channel No. 13 (210-216 MHz). Authorized power: 316-kw visual, 31.6-kw aural. Antenna: 990-ft. above av. terrain, 998-ft. above ground, 1318-ft. above sea level.

Latitude 39° 20' 04.3"  
Longitude 76° 39' 02.8"

**Transmitter:** Television Hill.

**Multichannel TV Sound:** Stereo only.

**Satellite Earth Station:** Transmit/receive Scientific-Atlanta, 10-meter; Scientific-Atlanta receivers.

**News Services:** AP, UPI.

**Ownership:** Group W—Westinghouse Broadcasting. See Group Ownership of Television Stations.

**Began Operation:** November 2, 1948. Sale to present owner by Ben & Herman Cohen families approved June 27, 1957, by FCC (*Television Digest*, Vol. 13:18, 19, 26).

**Represented (sales):** Group W Television Sales.

### Personnel:

JONATHAN KLEIN, vice president & general manager.  
DANA FITZGERALD, general sales manager.  
JAMES EATON, program director.  
KAREN SOBEK, operations manager.  
PHIL ARRINGTON, creative services manager.  
JENNIFER POWELL, human resources manager.  
BOB ROSS, director of broadcast operations & engineering.  
LYNN ALFORD, controller/business manager.  
KRISTAN LEATHERMAN, public relations manager.  
PHYLLIS SHELTON, community affairs manager.

**Rates:** On request.

**NETWORK BASE HOURLY RATE:** \$1925.

**City of License:** Baltimore. **ADI:** Baltimore. **Rank:** 21.

Total Households: © MSI Consumer Market Data as of 1/1/87. TV Homes, TV% and Circulation © 1987 Arbitron. County coverage based on Arbitron study.

Net Weekly Circulation	State County	Total Households	TV Households	%
<b>50% &amp; Over</b>	<b>MARYLAND</b>			
	Anne Arundel	140,100	139,400	100
	Baltimore	256,500	255,300	100
	Caroline	9,000	8,900	99
	Carroll	37,700	37,500	99
	Cecil	22,700	22,600	100
	Dorchester	11,400	11,300	99
	Harford	53,700	53,400	99
	Howard	53,000	52,700	99
	Kent	6,500	6,400	98
	Queen Annes	10,400	10,300	99
	Talbot	11,000	10,900	99
	Baltimore City	278,900	277,600	100
	<b>PENNSYLVANIA</b>			
Adams	24,700	24,100	98	
<b>Between 25-49%</b>	<b>DELAWARE</b>			
	Kent	36,500	36,200	99
	Sussex	40,200	39,700	99
<b>MARYLAND</b>				
Alligany	29,300	29,000	99	
Calvert	14,000	13,800	99	
Frederick	44,800	44,500	99	
Wicomico	25,600	25,400	99	



Net Weekly Circulation	State County	Total Households	TV Households	%	
<b>Between 25-49%</b>	Worcester	13,800	13,600	99	
	<b>PENNSYLVANIA</b>				
	Franklin	44,200	42,800	97	
	York	125,600	123,300	98	
	<b>WEST VIRGINIA</b>				
	Berkeley	19,300	19,100	99	
	Mineral	10,300	10,200	99	
	<b>Between 5-24%</b>	<b>DISTRICT OF COLUMBIA</b>			
		Dist Of Columbia	251,400	248,800	99
		<b>MARYLAND</b>			
Charles		26,900	26,600	99	
Montgomery		236,400	235,500	100	
Prince Georges		238,100	237,300	100	
St Marys		22,100	21,900	99	
Somerset		6,700	6,600	99	
Washington		41,400	41,100	99	
<b>PENNSYLVANIA</b>					
Cumberland	71,200	69,900	98		
Fulton	5,300	5,000	95		
Lancaster	140,000	135,200	97		
<b>VIRGINIA</b>					
Arlington	126,900	126,200	99		
Clarke	3,800	3,800	100		
Fairfax	259,100	258,200	100		
Frederick	20,200	20,000	99		
Loudoun	23,000	22,700	99		
Prince William	59,500	59,100	99		
Rappahannock	2,500	2,500	100		
Spotsylvania	19,800	19,600	99		
Stafford	15,500	15,300	99		
Warren	8,800	8,700	99		
<b>WEST VIRGINIA</b>					
Hardy	3,800	3,700	97		
Jefferson	12,100	12,000	99		
<b>Station Totals</b>		<b>2,913,700</b>	<b>2,887,700</b>	<b>99</b>	
<b>Net Weekly Circulation (1987)</b>			<b>1,167,300</b>		
<b>Average Daily Circulation (1987)</b>			<b>651,800</b>		

# Maryland—Baltimore

## WMAR-TV

Ch. 2

**Network Service:** NBC.

**Licensee:** Gillett Bcstg. of Maryland Inc., Box 1957, Baltimore, MD 21203.

**Studio:** Television Park, 6400 York Rd., Baltimore, MD 21212.

**Telephone:** 301-377-2222. **TWX:** 710-232-1804.

**Technical Facilities:** Channel No. 2 (54-60 MHz). Authorized power: 100-kw visual, 10-kw aural. Antenna: 1000-ft. above av. terrain, 999-ft. above ground, 1319-ft. above sea level.

Latitude 39° 20' 04.3"  
Longitude 76° 39' 02.8"

**Transmitter:** Television Hill, 3724 Parkdale Ave.

**Multichannel TV Sound:** Stereo only.

**Satellite Earth Stations:** Scientific-Atlanta, 7-meter.

**News Services:** AP, NBC, UPI.

**Ownership:** Gillett Communications Co. See Group Ownership of Television Stations.

**Began Operation:** October 27, 1947. Sale to present owner by Times Mirror approved by FCC Sept. 4, 1986 (Television Digest, Vol. 26:28). Previous sale to Times Mirror by Abell Communications approved simultaneously.

**Represented (sales):** TeleRep Inc.

**Represented (legal):** Pepper & Corazzini.

### Personnel:

ARNOLD J. KLEINER, president & general manager.

HOWARD ZEIDEN, vice president, sales.

CHARLOTTE MOORE ENGLISH, vice president, broadcast operations & programming.

JOSEPH M. BRUNO, vice president, engineering.

JOHN A. BUTTE, vice president, news.

**Highest 30 Sec. Rate:** \$5000.

**City of License:** Baltimore. **ADI:** Baltimore. **Rank:** 21.

Total Households: © MSI Consumer Market Data as of 1/1/87. TV Homes, TV% and Circulation © 1987 Arbitron. County coverage based on Arbitron study.

Net Weekly Circulation	State County	Total Households	TV Households	%
<b>50% &amp; Over</b>	<b>DELAWARE</b>			
	Sussex	40,200	39,700	99
	<b>MARYLAND</b>			
	Anne Arundel	140,100	139,400	100
	Baltimore	256,500	255,300	100
	Calvert	14,000	13,800	99
	Caroline	9,000	8,900	99
	Carroll	37,700	37,500	99
	Cecil	22,700	22,600	100
	Dorchester	11,400	11,300	99
	Frederick	44,800	44,500	99
	Harford	53,700	53,400	99
	Howard	53,000	52,700	99
	Kent	6,500	6,400	98
	Queen Annes	10,400	10,300	99
	Talbot	11,000	10,900	99
	Wicomico	25,600	25,400	99
	Worcester	13,800	13,600	99
	Baltimore City	278,900	277,600	100
	<b>WEST VIRGINIA</b>			
	Morgan	4,400	4,300	98
<b>Between 25-49%</b>	<b>DELAWARE</b>			
	Kent	36,500	36,200	99
	<b>MARYLAND</b>			
	Charles	26,900	26,600	99
	Somerset	6,700	6,600	99
Washington	41,400	41,100	99	



Net Weekly Circulation	State County	Total Households	TV Households	%
<b>Between 25-49%</b>	<b>PENNSYLVANIA</b>			
	Adams	24,700	24,100	98
	Franklin	44,200	42,800	97
	York	125,600	123,300	98
	<b>VIRGINIA</b>			
	Clarke	3,800	3,800	100
	King George	3,900	3,900	100
	Warren	8,800	8,700	99
	<b>WEST VIRGINIA</b>			
	Berkeley	19,300	19,100	99
<b>Between 5-24%</b>	<b>DISTRICT OF COLUMBIA</b>			
	Dist Of Columbia	251,400	248,800	99
	<b>MARYLAND</b>			
	Montgomery	236,400	235,500	100
	Prince Georges	238,100	237,300	100
	St Marys	22,100	21,900	99
	<b>PENNSYLVANIA</b>			
	Fulton	5,300	5,000	95
	Lancaster	140,000	135,200	97
	Perry	14,500	14,100	97
	<b>VIRGINIA</b>			
	Arlington	126,900	126,200	99
	Fairfax	259,100	258,200	100
	Fauquier	13,900	13,700	99
	Frederick	20,200	20,000	99
	Loudoun	23,000	22,700	99
	Page	7,500	7,500	100
Prince William	59,500	59,100	99	
Spotsylvania	19,800	19,600	99	
Stafford	15,500	15,300	99	
<b>WEST VIRGINIA</b>				
Hampshire	5,900	5,800	98	
Hardy	3,800	3,700	97	
Jefferson	12,100	12,000	99	
<b>Station Totals</b>		<b>2,850,500</b>	<b>2,825,400</b>	<b>99</b>
<b>Net Weekly Circulation (1987)</b>			<b>1,190,500</b>	
<b>Average Daily Circulation (1987)</b>			<b>658,200</b>	

# Maryland—Baltimore

## WNUV-TV

Ch. 54

**Network Service:** None, independent.

**Licensee:** New-Vision Inc., 6317 Park Heights Ave., Baltimore, MD 21215.

**Studio:** 3001 Druid Park Dr., Baltimore, MD 21215.

**Telephone:** 301-462-5400.

**Technical Facilities:** Channel No. 54 (710-716 MHz). Authorized power: 4680-kw max. visual, 468-kw max. aural. Antenna: 1150-ft. above av. terrain, 1000-ft. above ground, 1505-ft. above sea level.

Latitude 39° 17' 15"  
Longitude 76° 45' 38"

**Transmitter:** 0.37-mi. W of Rolling Rd., 0.16-mi. N of U.S. 40, Catonsville.

**Satellite Earth Stations:** Microdyne, 3.7-meter; Microdyne, 5-meter; Microdyne, 7-meter; Microdyne, M/A-Com receivers.

**Ownership:** Samuel S. Kravetz, pres., 27%; Isaac S. Blonder, v.p., 12.5%; Frances C. Gaguine, secy., 12.5%; Estate of Bernard Salditch, 12.5%; Ben H. Tongue, 12.5%; Dorothy H. Kravetz, 9.2%; Diane F. Kravetz, Richard Kravetz, Katherine Kravetz, 4.6% each.

**Began Operation:** July 1, 1982.

**Represented (sales):** Katz Independent TV Sales.

**Represented (legal):** Fly, Shuebruk, Gaguine, Boros & Braun.

**Represented (engineering):** Moffet, Larson & Johnson.

### Personnel:

SAMUEL KRAVETZ, general manager.  
MANNY PAIGE, general sales manager.  
MARK SALDITCH, program director.  
PAUL GARNET, chief engineer.  
BRANDT MINNICK, local sales manager.

**Highest 30 Sec. Rate:** \$400.

**City of License:** Baltimore. **ADI:** Baltimore. **Rank:** 21.

Total Households: © MSI Consumer Market Data as of 1/1/87. TV Homes, TV% and Circulation © 1987 Arbitron. County coverage based on Arbitron study.

Net Weekly Circulation	State County	Total Households	TV Households	%
<b>Between 25-49%</b>	<b>MARYLAND</b>			
	Anne Arundel	140,100	139,400	100
	Baltimore	256,500	255,300	100
	Harford	53,700	53,400	99
	Baltimore City	278,900	277,600	100
<b>Between 5-24%</b>	<b>DISTRICT OF COLUMBIA</b>			
	Dist Of Columbia	251,400	248,800	99



WNUV-TV BMPCT-810116KH Granted 8/11/81

© American Map Corp., No. 14244

Net Weekly Circulation	State County	Total Households	TV Households	%
<b>Between 5-24%</b>	<b>MARYLAND</b>			
	Calvert	14,000	13,800	99
	Caroline	9,000	8,900	99
	Carroll	37,700	37,500	99
	Cecil	22,700	22,600	100
	Dorchester	11,400	11,300	99
	Howard	53,000	52,700	99
	Kent	6,500	6,400	98
	Montgomery	236,400	235,500	100
	Prince Georges	238,100	237,300	100
Queen Annes	10,400	10,300	99	
Talbot	11,000	10,900	99	
<b>VIRGINIA</b>	Fairfax	259,100	258,200	100
	King George	3,900	3,900	100
	<b>Station Totals</b>	<b>1,893,800</b>	<b>1,883,800</b>	<b>99</b>
<b>Net Weekly Circulation (1987)</b>				<b>387,800</b>
<b>Average Daily Circulation (1987)</b>				<b>126,600</b>



# Maryland—Hagerstown

## WHAG-TV

Ch. 25

**Network Service:** NBC.

**Licensee:** Williams Communications Inc., 717 E. David Rd., Dayton, OH 45429.

**Studio:** 13 E. Washington St., Hagerstown, MD 21740.

**Telephone:** 301-797-4400.

**Technical Facilities:** Channel No. 25 (536-542 MHz). Authorized power: 676-kw max. & 436-kw horizontal visual, 67.6-kw max. & 43.6-kw horizontal aural. Antenna: 1229-ft. above av. terrain, 454-ft. above ground, 1894-ft. above sea level.

Latitude 39° 39' 35"  
Longitude 77° 57' 57"

**Transmitter:** 1.8-mi. W of Clear Spring, Fairview Mountain.

**Satellite Earth Stations:** Comtech, 5-meter C-band; Harris, 6.1-meter Ku-band; Harris, 3-meter Ku-band; Harris receivers.

**News Services:** NBC, UPI.

**Ownership:** Great Trails Broadcasting Corp., 100%. See Group Ownership of Television Stations.

**Began Operation:** January 3, 1970. Sale to present owners by Richard Henson, et al., approved by FCC July 30, 1981 (*Television Digest*, Vol. 21:6). Transfer of control by Adler Communications Corp. granted by FCC Sept. 18, 1972.

**Represented (sales):** Katz Television.

**Represented (legal):** Haley, Bader & Potts.

**Represented (engineering):** Cohen & Dippell.

**Personnel:**

HUGH BRESLIN III, general manager.

**Highest One Hour Rate:** \$1500.

**Highest 30 Sec. Rate (May 14, 1987):** \$700.

**NETWORK BASE HOURLY RATE:** \$145.

**City of License:** Hagerstown. **ADI:** Hagerstown. **Rank:** 194.

Total Households: © MSI Consumer Market Data as of 1/1/87. TV Homes, TV% and Circulation © 1987 Arbitron. County coverage based on Arbitron study.

Met Weekly Circulation	State County	Total Households	TV Households	%
<b>50% &amp; Over</b>	<b>MARYLAND</b>			
	Allegany	29,300	29,000	99
	Washington	41,400	41,100	99
	<b>PENNSYLVANIA</b>			
	Franklin	44,200	42,800	97
	<b>WEST VIRGINIA</b>			
	Berkeley	19,300	19,100	99
	Mineral	10,300	10,200	99
	Morgan	4,400	4,300	98
<b>Between 25-49%</b>	<b>PENNSYLVANIA</b>			
	Fulton	5,300	5,000	95



WHAG-TV BPUT-4626 Granted 8/29/73 © American Map Corp., 14224

Net Weekly Circulation	State County	Total Households	TV Households	%
<b>Between 25-49%</b>	<b>VIRGINIA</b>			
	Warren	8,800	8,700	99
	<b>WEST VIRGINIA</b>			
	Hampshire	5,900	5,800	98
	Jefferson	12,100	12,000	99
<b>Between 5-24%</b>	<b>MARYLAND</b>			
	Frederick	44,800	44,500	99
	Garrett	10,000	9,800	98
	<b>PENNSYLVANIA</b>			
	Bedford	17,600	17,100	97
	Huntingdon	15,300	14,900	97
	Mifflin	17,800	17,200	97
<b>VIRGINIA</b>	Clarke	3,800	3,800	100
	Frederick	20,200	20,000	99
	Page	7,500	7,500	100
	Shenandoah	11,100	11,000	99
	<b>WEST VIRGINIA</b>			
	Hardy	3,800	3,700	97
<b>Station Totals</b>		<b>332,900</b>	<b>327,500</b>	<b>98</b>
<b>Net Weekly Circulation (1987)</b>			<b>133,500</b>	
<b>Average Daily Circulation (1987)</b>			<b>68,900</b>	

# Maryland—Hagerstown

**WJAL**

**Ch. 68**

**Network Service:** None, independent.

**Grantee:** Good Companion Bcstg. Co., 11 N. Carlisle St., Greencastle, PA 17225.

**Studio:** 16948 Buchanan Trail Rest, Mercersburg, PA 17236.

**Mailing Address:** Box 219, Greencastle, PA 17225.

**Telephone:** 717-597-4076.

**Technical Facilities:** Channel No. 68 (794-800 MHz). Authorized power: 4000-kw max. visual, 400-kw max. aural. Antenna: 1335-ft. above av. terrain, 275-ft. above ground, 2275-ft. above sea level.

Latitude	39°	53'	31"
Longitude	77°	58'	02"

**Transmitter:** State Rd. 16, 3-mi. SSE of McConnellsburg, PA.

**Satellite Earth Station:** Paracclipse, 3-meter Ku & C-band.

**News Service:** INN.

**Ownership:** Mary L. Thomas, pres., 25.0%; James M. Resh Sr., v.p., 25.0%; Samuel Guerrero, secy., 25.0%; Benjamin F. Thomas, treas., 25%. B. F. Thomas owns Greencastle Bcstg. Co., licensee of WKSL(FM), Greencastle, PA.

**Began Operation:** May 5, 1987.

**Represented (legal):** John Midlen.

**Represented (engineering):** E. Harold Munn Jr. & Associates Inc.

**Personnel:**

MARY LOU THOMAS, general manager.  
BILL KILCHENSTEIN, promotion director & general sales manager.  
JEROME FOREMAN, chief engineer.  
JACK HOUGE, news director.  
JEFF FOREMAN, program director.



**Highest One Hour Rate:** \$450.

**Highest 30 Sec. Rate:** \$250.

**Arbitron Data:** Not available.

**City of License:** Hagerstown. **ADI:** Hagerstown. **Rank:** 194.

# Maryland—Salisbury

**WBOC-TV**

Ch. 16

**Network Service:** CBS, NBC.

**Licensee:** WBOC-TV Inc., 1729 N. Salisbury Blvd., Salisbury, MD 21801.

**Studio:** Radio-TV Park, Salisbury, MD 21801.

**Telephone:** 301-749-1111. **TWX:** 301-344-4947.

**Technical Facilities:** Channel No. 16 (482-488 MHz). Authorized power: 4070-kw max. & 933-kw horizontal visual, 407-kw max. & 93.3-kw horizontal aural. Antenna: 980-ft. above av. terrain, 1003-ft. above ground, 1049-ft. above sea level.

Latitude 38° 30' 16"  
Longitude 75° 38' 35"

**Transmitter:** 1.2-mi. S of intersection of Rtes. 24 & 347, approx. 5-mi. SE of Sharptown.

**Satellite Earth Station:** ADM, 6.8-meter; Scientific-Atlanta receivers.

**News Service:** AP.

**Ownership:** Draper Communications Inc., 100%. See Group Ownership of Television Stations.

**Began Operation:** July 15, 1954. Sale to present owners by The A. S. Abell Co. approved by FCC Sept. 5, 1980.

**Represented (sales):** Katz Television.

**Represented (legal):** Arent, Fox, Kintner, Plotkin & Kahn.

**Represented (engineering):** A. D. Ring & Associates.

**Personnel:**

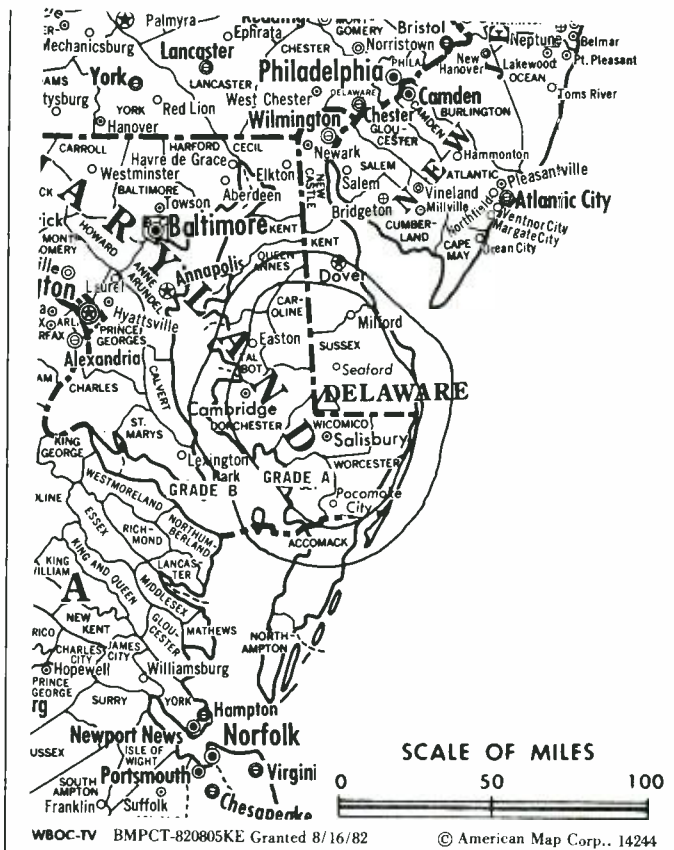
WILLIAM K. KENTON, vice president & general manager.  
ROBERT GETZ, general sales manager.  
CAROL HESS, program director.  
SALLY CANNON, news director.  
VINCENT E. DONOVAN, chief engineer.

**Highest 30 Sec. Rate:** \$350.

**NETWORK BASE HOURLY RATE:** \$850.

**City of License:** Salisbury. **ADI:** Salisbury. **Rank:** 164.

Total Households: © MSI Consumer Market Data as of 1/1/87. TV Homes, TV% and Circulation © 1987 Arbitron. County coverage based on Arbitron study.



Net Weekly Circulation	State County	Total Households	TV Households	%
<b>50% &amp; Over</b>	<b>DELAWARE</b>			
	Kent	36,500	36,200	99
	Sussex	40,200	39,700	99
	<b>MARYLAND</b>			
	Dorchester	11,400	11,300	99
	Somerset	6,700	6,600	99
	Wicomico	25,600	25,400	99
	Worcester	13,800	13,600	99
<b>Between 25-49%</b>	<b>MARYLAND</b>			
	Caroline	9,000	8,900	99
	<b>VIRGINIA</b>			
	Accomack	11,500	11,300	98
<b>Between 5-24%</b>	<b>MARYLAND</b>			
	Calvert	14,000	13,800	99
	Talbot	11,000	10,900	99
<b>Station Totals</b>		<b>179,700</b>	<b>177,700</b>	<b>98</b>
<b>Net Weekly Circulation (1987)</b>				<b>119,800</b>
<b>Average Daily Circulation (1987)</b>				<b>78,800</b>

# Maryland—Salisbury

**WMDT**

**Ch. 47**

**Network Service:** ABC, NBC.

**Licensee:** Delmarva Broadcast Service General Partnership, Box 4009, Salisbury, MD 21801.

**Studio:** 202 Downtown Plaza, Salisbury, MD 21801.

**Telephone:** 301-742-4747.

**Technical Facilities:** Channel No. 47 (668-674 MHz). Authorized power: 3470-kw max. & 676-kw horizontal visual, 347-kw max. & 67.6-kw horizontal aural. Antenna: 1000-ft. above av. terrain, 1027-ft. above ground, 1049-ft. above sea level.

Latitude 38° 30' 06"  
Longitude 75° 44' 09"

**Transmitter:** Snethen Church Rd. near Sharptown, MD.

**Multichannel TV Sound:** Stereo only.

**Satellite Earth Stations:** ADM, 6-meter C-band; Andrew, 4.5-meter C-band; AFC, 3.9-meter Ku-band; Avantek, Microdyne receivers.

**News Services:** ABC, AP.

**Ownership:** Joseph L. Brechner, gen. partner, 53.75%; Marion B. Brechner, gen. partner, 46.25%. See Group Ownership of Television Stations.

**Began Operation:** April 11, 1980. Sale to present owners approved by FCC May 5, 1982.

**Represented (sales):** Seltel Inc.

**Represented (legal):** Cohn & Marks.

**Represented (engineering):** Cohen & Dippell.

**Personnel:**

- FRANK PILGRIM, general manager.
- CLAY SPURRIER, director of engineering.
- JOHN LIVOTI, national/regional sales manager.
- RICH DIPILLA, local sales manager.
- ROGER WELLMAN, news director.
- KAREN CANNON, traffic manager.
- JOHN CANNON, promotion director.
- JOHN ELLIS, comptroller.

**Highest One Hour Rate:** \$1500.

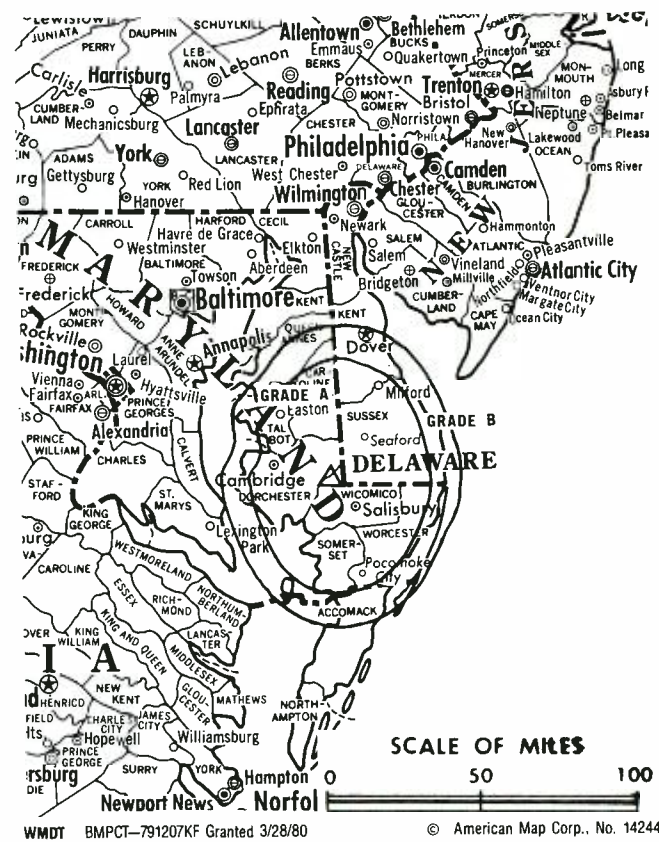
**Highest 30 Sec. Rate (June 1, 1987):** \$475.

**NETWORK BASE HOURLY RATE:** \$275.

**City of License:** Salisbury. **ADI:** Salisbury. **Rank:** 164.

Total Households: © MSI Consumer Market Data as of 1/1/87. TV Homes, TV% and Circulation © 1987 Arbitron. County coverage based on Arbitron study.

Net Weekly Circulation	State County	Total Households	TV Households	%
50% & Over	DELAWARE Sussex	40,200	39,700	99



Net Weekly Circulation	State County	Total Households	TV Households	%
<b>50% &amp; Over</b>	<b>MARYLAND</b>			
	Somerset	6,700	6,600	99
	Wicomico	25,600	25,400	99
	Worcester	13,800	13,600	99
<b>Between 25-49%</b>	<b>DELAWARE</b>			
	Kent	36,500	36,200	99
<b>Between 5-24%</b>	<b>MARYLAND</b>			
	Dorchester	11,400	11,300	99
	<b>VIRGINIA</b>			
	Accomack	11,500	11,300	98
<b>Station Totals</b>	<b>MARYLAND</b>			
	Caroline	9,000	8,900	99
	Kent	6,500	6,400	98
	Talbot	11,000	10,900	99
	<b>VIRGINIA</b>			
	Northampton	5,400	5,300	98
<b>Net Weekly Circulation (1987)</b>		<b>177,600</b>	<b>175,600</b>	<b>98</b>
<b>Average Daily Circulation (1987)</b>				<b>99,100</b>
				<b>48,400</b>



Market	Arbitron ADI TV Households	Rank
Boston, MA	2,037,700	6
Providence, RI-New Bedford, MA	569,600	42
Albany-Schenectady-Troy, NY	482,700	51
Springfield, MA	211,000	106

Market Area Commercial TV Stations

WBZ-TV (4), WCVB-TV (5), WFXT (25), WGOT (60), WHLL (27), WSHH (66), WLVI-TV (56), WMUR-TV (9), WNDS (50), WNEV-TV(7), WNHT (21), WQTV (68), WRYT (46), WSBK-TV (38), WCVX (58), WJAR(10), WLNE (6), WNAC-TV (64), WPRI-TV (12), WCDC (19), WNYT (13), WRGB (6), WTEN (10), WXXA-TV (23), WGGB-TV (40), WWLP (22) x H4† MASSACHUSETTS x 1L†

State Cross Reference List	
Communities That Receive Programs of Stations That are Located Elsewhere	
WHSB, Boston	See Marlborough, MA
WHLL-TV, Boston	See Worcester, MA
WLVI-TV, Cambridge	See Boston, MA
WCVX, New Bedford	See Vineyard Haven, MA
WLNE, New Bedford	See Providence, RI

Massachusetts Station Status as of October 1, 1987

	VHF	UHF	TOTAL
Commercial Television Stations	3	11	14
Educational Television Stations	1	2	3
	4	13	17

# Massachusetts—Adams

## WCDC

Ch. 19

(Satellite of WTEN, Albany, NY)

**Network Service:** ABC.

**Licensee:** Knight-Ridder Broadcasting Inc.

**Studio:** See WTEN, Albany, NY

**Telephone:** 518-436-4822, Albany. **TWX:** 710-441-8203.

**Technical Facilities:** Channel No. 19 (500-506 MHz). Authorized power: 263-kw max. visual, 52.6-kw max. aural. Antenna: 2090-ft. above av. terrain, 248-ft. above ground, 3688-ft. above sea level.

Latitude	42°	38'	14"
Longitude	73°	10'	07"

**Transmitter:** Atop Mt. Greylock, Adams, MA.

**News Services:** AP, UPI, National Weather Service.

**Ownership:** Knight-Ridder Broadcasting Inc., 100%. See Group Ownership of Television Stations.

**Began Operation:** February 5, 1954. Left air Feb. 25, 1956 when tower and antenna were destroyed by high winds. Sold to Capital Cities Bcstg. by Leon Podolsky and associates and station resumed operation Feb. 22, 1957 (*Television Digest*, Vol. 12:49; 13:6, 8). Sale to present owner by Capital Cities approved by FCC Feb. 1971.

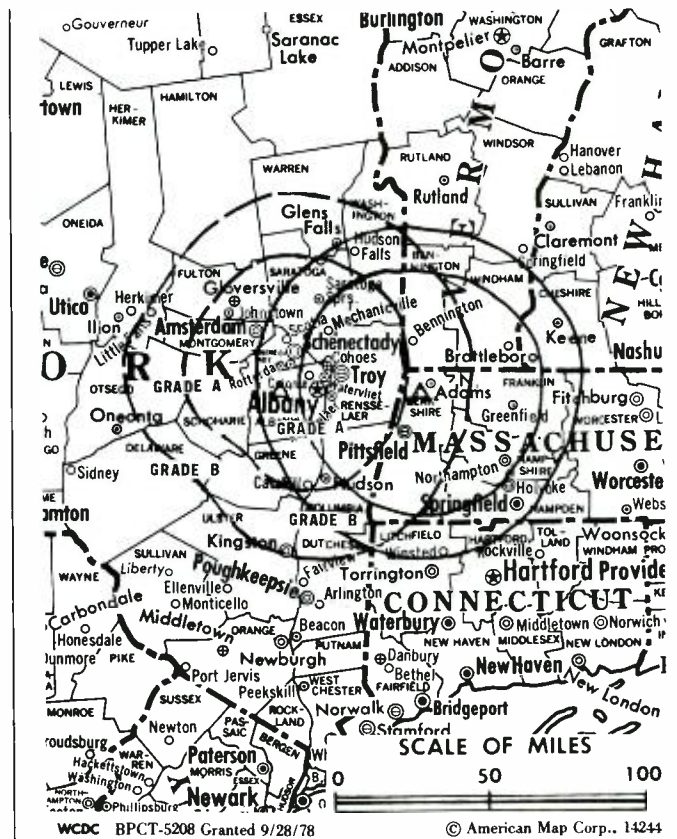
**Represented (sales):** Harrington, Righter & Parsons Inc.

**Represented (legal):** Wilmer, Cutler & Pickering.

**Represented (engineering):** Smith & Powstenko.

**Personnel:** See WTEN, Albany, NY.

**Rates:** Sold in combination with WTEN, Albany, NY.



**NETWORK BASE HOURLY RATE:** Bonus to WTEN Albany, NY.

**Arbitron Data:** Included with parent WTEN, Albany, NY

**City of License:** Adams. **ADI:** Albany-Schenectady-Troy. **Rank:** 51.

# Massachusetts—Boston

## WBZ-TV

Ch. 4

**Network Service:** NBC.

**Licensee:** Group W Television Inc. (Massachusetts), 1170 Soldiers Field Rd., Boston, MA 02134.

**Studio:** 1170 Soldiers Field Rd., Boston, MA 02134.

**Telephone:** 617-787-7000. **TWX:** 710-330-0283.

**Technical Facilities:** Channel No. 4 (66-72 MHz). Authorized power: 60.3-kw visual, 9.75-kw aural. Antenna: 1160-ft. above av. terrain, 1199-ft. above ground, 1349-ft. above sea level.

Latitude 42° 18' 37"  
Longitude 71° 14' 14"

**Transmitter:** 350 Cedar St., Needham Heights, MA.

**Multichannel TV Sound:** Stereo only.

**Satellite Earth Stations:** Transmit/receive Scientific-Atlanta, 10-meter; Comsat Ku-band; Harris, Scientific-Atlanta receivers.

**AM Affiliate:** WBZ, 50-kw, 1030 kHz.

**News Services:** AP, Group W Newsfeed, NBC, UPI.

**Ownership:** See Group W under Group Ownership of TV Stations.

**Began Operation:** June 9, 1948.

**Represented (sales):** Group W Television Sales.

**Represented (legal):** Wilkes, Artis, Hedrick & Lane.

### Personnel:

JOHN J. SPINOLA, vice president & general manager.  
TONY VINCIQUERRA, general sales manager.  
PAM MASTERS, national sales manager.  
SCOTT BRADY, local sales manager.  
BARRY SCHULMAN, program manager.  
BOB GLOVER, production manager.  
FRANCINE ACHBAR, executive producer.  
SHELLEY HOBSON, marketing manager.  
NANCE GUILMARTIN, public relations director.  
STAN HOPKINS, news director.  
BOB HOUGHTON, controller.  
GEORGE ST. ANDRE, engineering manager.  
JOSEPH BLAKE, assistant engineering manager.

**Rates:** Not available.

**City of License:** Boston. **ADI:** Boston. **Rank:** 6.

Total Households: © MSI Consumer Market Data as of 1/1/87. TV Homes, TV% and Circulation © 1987 Arbitron. County coverage based on Arbitron study.

Net Weekly Circulation	State County	Total Households	TV Households	%
<b>50% &amp; Over</b>	<b>CONNECTICUT</b>			
	Windham	34,800	34,100	98
	<b>MASSACHUSETTS</b>			
	Barnstable	73,400	72,100	98
	Bristol	180,400	178,300	99
	Dukes	4,800	4,600	96
	Essex	245,300	242,500	99
	Middlesex	498,400	492,600	99
	Nantucket	2,600	2,500	96
	Norfolk	221,600	219,500	99
	Plymouth	151,100	149,200	99
	Suffolk	257,100	251,100	98
	Worcester	242,300	239,000	99
	<b>NEW HAMPSHIRE</b>			
	Belknap	17,900	17,700	99
	Cheshire	23,600	22,900	97
	Hillsborough	110,300	108,900	99



WBZ-TV BPCT-2072 Granted 2/8/86

© American Map Corp., 14244

Net Weekly Circulation	State County	Total Households	TV Households	%
<b>50% &amp; Over</b>	Merrimack	38,400	37,600	98
	Rockingham	80,100	79,100	99
	Stafford	32,800	32,200	98
	Sullivan	14,700	14,200	97
	<b>VERMONT</b>			
	Windham	15,600	14,900	95
<b>Between 25-49%</b>	<b>CONNECTICUT</b>			
	New London	89,500	87,600	98
	<b>MASSACHUSETTS</b>			
	Berkshire	54,600	53,600	98
	Franklin	27,000	26,200	97
	<b>MAINE</b>			
	York	58,200	57,400	99
	<b>NEW HAMPSHIRE</b>			
	Grafton	25,300	24,500	97
	<b>RHODE ISLAND</b>			
Bristol	15,500	15,400	99	
Kent	57,800	57,300	99	
Providence	214,500	211,800	99	
<b>VERMONT</b>				
Caledonia	10,200	10,000	98	
Windsor	21,100	20,500	97	
<b>Between 5-24%</b>	<b>CONNECTICUT</b>			
	Tolland	40,100	39,300	98
	<b>MASSACHUSETTS</b>			
	Hampden	164,500	162,000	98
	Hampshire	49,000	47,900	98
	<b>NEW HAMPSHIRE</b>			
	Carroll	13,400	13,200	98
	<b>RHODE ISLAND</b>			
Newport	29,800	29,400	99	
Washington	35,200	34,600	98	
<b>Station Totals</b>		<b>3,150,900</b>	<b>3,103,700</b>	<b>98</b>
<b>Net Weekly Circulation (1987)</b>			<b>2,141,900</b>	
<b>Average Daily Circulation (1987)</b>			<b>1,289,100</b>	

# Massachusetts—Boston

## WCVB-TV

Ch. 5

**Network Service:** ABC.

**Licensee:** The Hearst Corp., 5 TV Place, Needham Branch, Boston, MA 02192.

**Studio:** 5 TV Place, Needham Branch, Boston, MA 02192.

**Telephone:** 617-449-0400.

**Technical Facilities:** Channel No. 5 (76-82 MHz). Authorized power: 100-kw visual, 10-kw aural. Antenna: 960-ft. above av. terrain, 1199-ft. above ground, 1200-ft. above sea level.

Latitude 42° 18' 37"  
 Longitude 71° 14' 14"

**Transmitter:** 352 Cedar St., Needham, MA.

**Multichannel TV Sound:** Stereo only.

**Satellite Earth Stations:** Andrew, 7-meter C-band; Harris, 6.1-meter C-band; Harris, 6.1-meter Ku-band; Scientific-Atlanta, 4.5-meter C-band; Andrew, 4.5-meter C-band; Vertex, 4.5-meter Ku-band; Avantek, Harris, M/A-Com, Scientific-Atlanta receivers.

**News Services:** ABC, AP, CNN, UPI.

**Ownership:** The Hearst Corp. See Group Ownership of Television Stations.

**Began Operation:** March 19, 1972. Sale to present owner by Metromedia approved by FCC Nov. 14, 1985. Sale to Metromedia by Boston Broadcasters approved April 1, 1982 (**Television Digest**, Vol. 21:30, 31; 22:1, 14).

**Represented (sales):** Katz Television.

**Represented (legal):** Dempsey & Koplovitz.

### Personnel:

S. JAMES COPPERSMITH, vice president & general manager.  
 DEBORAH J. SINAY, vice president & sales director.  
 PAUL LA CAMERA, vice president, programming & public affairs.  
 PHILIP S. BALBONI, vice president & director of news.  
 THOMAS J. BRINGOLA, vice president & business manager.  
 ROSS KAUFFMAN, vice president & director of engineering.  
 JUDITH ROSENFELD, vice president & design director.  
 EDWARD AARONSON, creative services director.  
 BRUCE SUTTON, director of commercial operations.  
 WILLIAM FINE, local sales manager.  
 BURT PERETSKY, public relations manager.  
 ANDREW HOFFMAN, national sales manager.

**Rates:** On request.

**City of License:** Boston. **ADI:** Boston. **Rank:** 6.

Total Households: © MSI Consumer Market Data as of 1/1/87. TV Homes, TV% and Circulation © 1987 Arbitron. County coverage based on Arbitron study.

Net Weekly Circulation	State County	Total Households	TV Households	%
<b>50% &amp; Over</b>	<b>CONNECTICUT</b>			
	Windham	34,800	34,100	98
	<b>MASSACHUSETTS</b>			
	Barnstable	73,400	72,100	98
	Bristol	180,400	178,300	99
	Dukes	4,800	4,600	96
	Essex	245,300	242,500	99
	Franklin	27,000	26,200	97
	Middlesex	498,400	492,600	99
	Nantucket	2,600	2,500	96
	Norfolk	221,600	219,500	99
	Plymouth	151,100	149,200	99
	Suffolk	257,100	251,100	98
	Worcester	242,300	239,000	99
	<b>NEW HAMPSHIRE</b>			
	Belknap	17,900	17,700	99
	Cheshire	23,600	22,900	97



WCVB-TV BMPCT-7316 Granted 7/29/71

© American Map Corp., 14244

Net Weekly Circulation	State County	Total Households	TV Households	%
<b>50% &amp; Over</b>	Hillsborough	110,300	108,900	99
	Merrimack	38,400	37,600	98
	Rockingham	80,100	79,100	99
	Strafford	32,800	32,200	98
<b>Between 25-49%</b>	<b>CONNECTICUT</b>			
	New London	89,500	87,600	98
	<b>MASSACHUSETTS</b>			
	Berkshire	54,600	53,600	98
	<b>MAINE</b>			
	York	58,200	57,400	99
	<b>NEW HAMPSHIRE</b>			
	Grafton	25,300	24,500	97
	Sullivan	14,700	14,200	97
	<b>RHODE ISLAND</b>			
Bristol	15,500	15,400	99	
Kent	57,800	57,300	99	
Providence	214,500	211,800	99	
<b>VERMONT</b>				
Windham	15,600	14,900	95	
<b>Between 5-24%</b>	<b>CONNECTICUT</b>			
	Tolland	40,100	39,300	98
	<b>MASSACHUSETTS</b>			
	Hampden	164,500	162,000	98
	Hampshire	49,000	47,900	98
	<b>NEW HAMPSHIRE</b>			
	Carroll	13,400	13,200	98
	<b>RHODE ISLAND</b>			
	Newport	29,800	29,400	99
	Washington	35,200	34,600	98
<b>VERMONT</b>				
Windsor	21,100	20,500	97	
<b>Station Totals</b>		<b>3,140,700</b>	<b>3,093,700</b>	<b>98</b>
<b>Net Weekly Circulation (1987)</b>			<b>2,033,200</b>	
<b>Average Daily Circulation (1987)</b>			<b>1,121,000</b>	



# Massachusetts—Boston

**WFXT**

(formerly WXNE)

Ch. 25

**Network Service:** Fox.

**Licensee:** Fox Television Stations, 5151 Wisconsin Ave. NW, Washington, DC 20016.

**Studio:** 100 2nd Ave., Needham, MA 02192.

**Telephone:** 617-449-4200.

**Technical Facilities:** Channel No. 25 (536-542 MHz). Authorized power: 1950-kw max. & 1380-kw horizontal visual, 201.4-kw max. & 142.6-kw horizontal aural. Antenna: 1174-ft. above av. terrain, 1201-ft. above ground, 1349-ft. above sea level.

Latitude 42° 18' 12"  
Longitude 71° 13' 08"

**Transmitter:** 0.33-mi. E of Highland Ave. & Rte. 128, Needham.

**Satellite Earth Station:** Scientific-Atlanta, 10-meter; Scientific-Atlanta receivers.

**News Service:** UPI.

**Ownership:** Fox Television Stations. See Group Ownership of Television Stations.

**Began Operation:** October 10, 1977. FCC approved sale by CBN Bcstg. Network Inc. to present owners Nov. 18, 1986 (Television Digest, Vol. 26:33).

**Represented (sales):** Petry Television Inc.

**Represented (engineering):** Edward F. Lorentz & Associates.

**Personnel:**

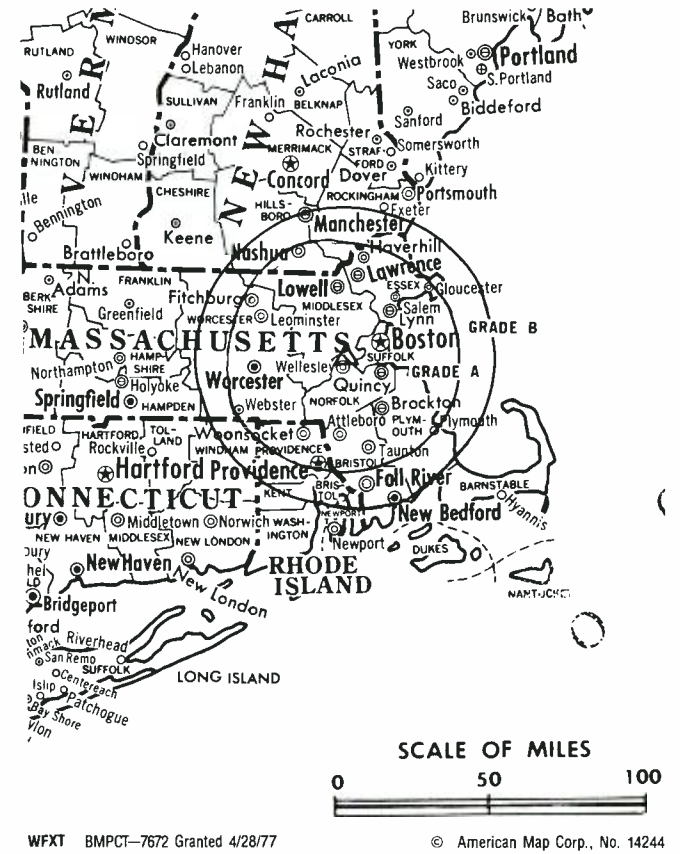
JOE R. ROBINOWITZ, vice president & general manager.  
DAVID LEAHY, general sales manager.  
ARTHUR CARR, national sales manager.  
PETER HENNESSEY, local sales manager.

**Highest 30 Sec. Rate:** \$3000.

**City of License:** Boston. **ADI:** Boston. **Rank:** 6.

Total Households: © MSI Consumer Market Data as of 1/1/87. TV Homes, TV% and Circulation © 1987 Arbitron. County coverage based on Arbitron study.

Net Weekly Circulation	State County	Total Households	TV Households	%
<b>Between 25-49%</b>	<b>MASSACHUSETTS</b>			
	Bristol	180,400	178,300	99
	Essex	245,300	242,500	99
	Middlesex	498,400	492,600	99
	Norfolk	221,600	219,500	99
	Plymouth	151,100	149,200	99
	Suffolk	257,100	251,100	98
	Worcester	242,300	239,000	99
	<b>RHODE ISLAND</b>			
	Bristol	15,500	15,400	99
Newport	29,800	29,400	99	



WFXT BMPCT-7672 Granted 4/28/77

© American Map Corp., No. 14244

Net Weekly Circulation	State County	Total Households	TV Households	%
<b>Between 25-49%</b>	Providence	214,500	211,800	99
<b>Between 5-24%</b>	<b>CONNECTICUT</b>			
	Windham	34,800	34,100	98
	<b>MASSACHUSETTS</b>			
	Barnstable	73,400	72,100	98
	Dukes	4,800	4,600	96
	Franklin	27,000	26,200	97
	Hampden	164,500	162,000	98
	Nantucket	2,600	2,500	96
	<b>MAINE</b>			
	York	58,200	57,400	99
<b>NEW HAMPSHIRE</b>				
Cheshire	23,600	22,900	97	
Hillsborough	110,300	108,900	99	
Rockingham	80,100	79,100	99	
Strafford	32,800	32,200	98	
<b>RHODE ISLAND</b>				
Kent	57,800	57,300	99	
Washington	35,200	34,600	98	
<b>Station Totals</b>		<b>2,761,100</b>	<b>2,722,700</b>	<b>98</b>
<b>Net Weekly Circulation (1987)</b>				<b>761,000</b>
<b>Average Daily Circulation (1987)</b>				<b>239,200</b>

# Massachusetts—Cambridge-Boston

## WLVI-TV

Ch. 56

**Network Service:** None, independent.

**Licensee:** Gannett Massachusetts Bcstg. Inc., 75 Morrissey Blvd., Boston, MA 02125.

**Studio:** 75 Morrissey Blvd., Boston, MA 02125.

**Telephone:** 617-265-5656.

**Technical Facilities:** Channel No. 56 (722-728 MHz). Authorized power: 2240-kw max. & 1660-kw horizontal visual, 226-kw max. & 166-kw horizontal aural. Antenna: 1186-ft. above av. terrain, 1201-ft. above ground, 1349-ft. above sea level.

Latitude 42° 18' 12"  
Longitude 71° 13' 08"

**Transmitter:** 140 Cabot St., Needham, MA.

**Satellite Earth Stations:** 2 Microdyne, 5-meter Ku- & C-band; Microdyne, 4.5-meter Ku-band; Microdyne, 4-meter Ku- & C-band; M/A-Com receivers.

**News Services:** CNN, INN.

**Ownership:** Gannett Co. Inc., 100%. See Group & Newspaper Ownership of TV Stations.

**Began Operation:** August 31, 1953; left air March 30, 1956. Sale to Harvey Radio Labs by Middlesex Bcstg. approved by FCC Sept. 1, 1959. Harvey operated station experimentally from May 17 to Nov. 17, 1962. Sale to Kaiser Bcstg. approved Oct. 20, 1966 (*Television Digest*, Vol. 6:26, 43) and station resumed operation Dec. 21, 1966. Sale to Field by Kaiser approved June 22, 1977 (Vol. 16:51; 17:26). Sale to present owner by Field Communications approved by FCC May 12, 1983 (Vol. 22:47).

**Represented (sales):** Blair Television.

### Personnel:

GERALD R. WALSH, president & general manager.  
THOM NEESON, vice president & general sales manager.  
ANDREW M. SEYFFERT, vice president & controller.  
VICKY GREGORIAN, program manager.  
ROBERT GLUCK, national sales manager.  
TOM McGARRITY, local sales manager.  
GUNNAR RIEGER, engineering manager.  
JAMES BYRNE, creative services director.  
NATALIE McIVER, public affairs manager.  
SUSAN BYRNE, research director.  
JACK FITZGERALD, news director.  
GAIL SATZ, production manager.

**Highest 30 Sec. Rate:** \$10000.

**City of License:** Cambridge. **ADI:** Boston. **Rank:** 6.

Total Households: © MSI Consumer Market Data as of 1/1/87. TV Homes, TV% and Circulation © 1987 Arbitron. County coverage based on Arbitron study.

Net Weekly Circulation	State County	Total Households	TV Households	%
<b>50% &amp; Over</b>	<b>MASSACHUSETTS</b>			
	Nantucket	2,600	2,500	96
<b>Between 25-49%</b>	<b>CONNECTICUT</b>			
	New London	89,500	87,600	98
	<b>MASSACHUSETTS</b>			
	Barnstable	73,400	72,100	98
	Bristol	180,400	178,300	99
	Dukes	4,800	4,600	96
	Essex	245,300	242,500	99
	Middlesex	498,400	492,600	99
	Norfolk	221,600	219,500	99
	Plymouth	151,100	149,200	99
	Suffolk	257,100	251,100	98
	Worcester	242,300	239,000	99
	<b>MAINE</b>			
	Kennebec	42,600	41,700	98
	Sagadahoc	11,600	11,300	97
	York	58,200	57,400	99
	<b>NEW HAMPSHIRE</b>			
Belknap	17,900	17,700	99	
Cheshire	23,600	22,900	97	



WLVI-TV BPCT-4314 Granted 10/7/70

© American Map Corp., 14244

Net Weekly Circulation	State County	Total Households	TV Households	%
<b>Between 25-49%</b>	Coos	13,000	12,800	98
	Hillsborough	110,300	108,900	99
	Merrimack	38,400	37,600	98
	Rockingham	80,100	79,100	99
	Strafford	32,800	32,200	98
	<b>RHODE ISLAND</b>			
Bristol	15,500	15,400	99	
Kent	57,800	57,300	99	
Newport	29,800	29,400	99	
Providence	214,500	211,800	99	
<b>Between 5-24%</b>	<b>CONNECTICUT</b>			
	Tolland	40,100	39,300	98
	Windham	34,800	34,100	98
	<b>MASSACHUSETTS</b>			
	Franklin	27,000	26,200	97
	Hampshire	49,000	47,900	98
	<b>MAINE</b>			
	Androscoggin	37,100	36,500	98
	Cumberland	86,400	85,100	98
	Franklin	10,900	10,500	96
	Hancock	17,400	17,100	98
Oxford	18,900	18,600	98	
Penobscot	48,200	47,300	98	
Somerset	16,400	16,000	98	
Waldo	11,000	10,700	97	
<b>NEW HAMPSHIRE</b>				
Carroll	13,400	13,200	98	
Grafton	25,300	24,500	97	
Sullivan	14,700	14,200	97	
<b>RHODE ISLAND</b>				
Washington	35,200	34,600	98	
<b>VERMONT</b>				
Windham	15,600	14,900	95	
Windsor	21,100	20,500	97	
<b>Station Totals</b>		<b>3,235,100</b>	<b>3,185,700</b>	<b>98</b>
<b>Net Weekly Circulation (1987)</b>			<b>1,143,600</b>	
<b>Average Daily Circulation (1987)</b>			<b>403,100</b>	

**Massachusetts—Boston**

**WNEV-TV**

**WNEV 7 BOSTON**



**TELEREP, INC.**

**Network Service:** CBS.

**Licensee:** New England Television Corp., Govt. Center, Boston, MA 02114.

**Studio:** 7 Bulfinch Place., Govt. Center, Boston, MA 02114.

**Telephone:** 617-725-0777. **TWX:** 710-321-0361.

**Technical Facilities:** Channel No. 7 (174-180 MHz). Authorized power: 316-kw visual, 63.2-kw aural. Antenna: 1000-ft. above av. terrain, 1069-ft. above ground, 1184-ft. above sea level.

Latitude 42° 18' 40"  
Longitude 71° 13' 00"

**Transmitter:** Tower Rd., Newton, MA.

**Multichannel TV Sound:** Stereo only.

**Satellite Earth Stations:** Andrew, 9-meter C-band; Scientific-Atlanta, 7-meter C-band; Scientific-Atlanta, 4.6-meter C-band; Avantek, Scientific-Atlanta receivers.

**News Services:** AP, UPI, CBS.

**Ownership:** David G. Mugar, chmn., 56.01%; Robert Kraft, 11.59%; Philip C. Haughey, v.p., 1.01%; others none with more than 1%.

**Began Operation:** June 21, 1948 owned by RKO General Inc. Following loss of station license, combination of two competing applicants began operation May 22, 1982 (*Television Digest*, Vol. 18:17, 36; 21:49; 22:1, 4, 19).

**Represented (sales):** TeleRep Inc.

**Represented (legal):** Fitch, Miller & Tourse.

**Personnel:**

- SEYMOUR YANOFF, president & general manager.
- BILL RANSOM, vice president, sales.
- BRUCE MARSON, vice president, programming.
- RICHARD WEISBERG, vice president, marketing & creative services.
- JEFF ROSSER, vice president, news.
- KARL RENWANZ, vice president, engineering & operations.
- VICTOR LAI, vice president, finance & administration.
- TERRI PARK, vice president, public relations.
- JACKIE COMEAU, vice president, research.
- LEONARD GOLDMAN, local sales manager.
- MICHAEL WACH, national sales manager.

**Highest 30 Sec. Rate:** \$12,000.

**City of License:** Boston. **ADI:** Boston. **Rank:** 6.

Total Households: © MSI Consumer Market Data as of 1/1/87. TV Homes, TV% and Circulation © 1987 Arbitron. County coverage based on Arbitron study.

Net Weekly Circulation	State County	Total Households	TV Households	%	
<b>50% &amp; Over</b>	<b>MASSACHUSETTS</b>				
		Barnstable	73,400	72,100	98
		Bristol	180,400	178,300	99
		Essex	245,300	242,500	99
		Middlesex	498,400	492,600	99
		Nantucket	2,600	2,500	96
		Norfolk	221,600	219,500	99
		Plymouth	151,100	149,200	99
		Suffolk	257,100	251,100	98
		Worcester	242,300	239,000	99
		<b>NEW HAMPSHIRE</b>			
		Cheshire	23,600	22,900	97
		Hillsborough	110,300	108,900	99
		Merrimack	38,400	37,600	98



Net Weekly Circulation	State County	Total Households	TV Households	%
<b>50% &amp; Over</b>	Rockingham	80,100	79,100	99
	Strafford	32,800	32,200	98
	Sullivan	14,700	14,200	97
<b>Between 25-49%</b>	<b>MASSACHUSETTS</b>			
	Dukes	4,800	4,600	96
	Franklin	27,000	26,200	97
	<b>MAINE</b>			
	York	58,200	57,400	99
	<b>NEW HAMPSHIRE</b>			
	Belknap	17,900	17,700	99
	<b>RHODE ISLAND</b>			
	Kent	57,800	57,300	99
	Providence	214,500	211,800	99
<b>VERMONT</b>				
Windham	15,600	14,900	95	
<b>Between 5-24%</b>	<b>CONNECTICUT</b>			
	New London	89,500	87,600	98
	Tolland	40,100	39,300	98
	Windham	34,800	34,100	98
	<b>MASSACHUSETTS</b>			
	Hampshire	49,000	47,900	98
	<b>NEW HAMPSHIRE</b>			
	Carroll	13,400	13,200	98
	Grafton	25,300	24,500	97
	<b>RHODE ISLAND</b>			
Bristol	15,500	15,400	99	
Newport	29,800	29,400	99	
Washington	35,200	34,600	98	
<b>VERMONT</b>				
Windsor	21,100	20,500	97	
<b>Station Totals</b>		<b>2,921,600</b>	<b>2,878,100</b>	<b>98</b>
<b>Net Weekly Circulation (1987)</b>				<b>1,916,200</b>
<b>Average Daily Circulation (1987)</b>				<b>938,400</b>

# Massachusetts—Boston

**WQTV**

Ch. 68

**Network Service:** None, independent.

**Licensee:** Monitor Television Inc., One Norway St., Boston, MA 02115.

**Studio:** 1660 Soldiers Field Rd., Boston, MA 02135.

**Telephone:** 617-787-6868.

**Technical Facilities:** Channel No. 68 (794-800 MHz). Authorized power: 1337-kw visual, 200-kw aural. Antenna: 785-ft. above av. terrain, 887-ft. above ground, 897-ft. above sea level.

Latitude 42° 20' 50"  
Longitude 71° 04' 59"

**Transmitter:** Prudential Center, Boston.

**Satellite Earth Stations:** Calstar, 5-meter C-band; Vertex, 3.5-meter Ku-band; Harris, M/A-Com receivers.

**Ownership:** Christian Science Monitor Syndicate.

**Began Operation:** January 3, 1979. Sale to present owner by Arlington Broadcast Group approved by FCC Oct. 6, 1986 (*Television Digest*, Vol. 26:23). Sale to Arlington approved by FCC March 22, 1982.

**Represented (sales):** Independent TV Sales.

**Personnel:**

- BILL SPITZER, station manager.
- MIKE ROESSLER, sales manager.
- RON STRAUSS, national sales manager.

**Rates:** Not available.

**City of License:** Boston. **ADI:** Boston. **Rank:** 6.

Total Households: © MSI Consumer Market Data as of 1/1/87. TV Homes, TV% and Circulation © 1987 Arbitron. County coverage based on Arbitron study.

Net Weekly Circulation	State County	Total Households	TV Households	%
Between 5-24%	<b>MASSACHUSETTS</b>			
	Essex	245,300	242,500	99
	Franklin	27,000	26,200	97
	Middlesex	498,400	492,600	99



Net Weekly Circulation	State County	Total Households	TV Households	%
Between 5-24%	Norfolk	221,600	219,500	99
	Plymouth	151,100	149,200	99
	Suffolk	257,100	251,100	98
	Worcester	242,300	239,000	99
<b>Station Totals</b>		<b>1,642,800</b>	<b>1,620,100</b>	<b>98</b>
<b>Net Weekly Circulation (1987)</b>				<b>167,300</b>
<b>Average Daily Circulation (1987)</b>				<b>39,800</b>

# Massachusetts—Boston

**WSBK-TV**

**Ch. 38**

**Network Service:** None, independent.

**Licensee:** SCI Television Inc., 83 Leo Birmingham Pkwy., Boston, MA 02135.

**Studio:** 83 Leo Birmingham Pkwy., Brighton, MA 02135.

**Telephone:** 617-783-3838.

**Technical Facilities:** Channel No. 38 (614-620 MHz). Authorized power: 3160-kw max. & 1170-kw horizontal visual, 316-kw max. & 117-kw horizontal aural. Antenna: 1180-ft. above av. terrain, 1201-ft. above ground, 1349-ft. above sea level.

Latitude 42° 18' 12"  
Longitude 71° 13' 08"

**Transmitter:** 0.33-mi. E of Highland Ave. & Rte. 128, Needham.

**Satellite Earth Station:** Scientific-Atlanta, 10-meter; Scientific-Atlanta receivers.

**News Service:** UPI.

**Ownership:** SCI Television Inc. See Group Ownership of Television Stations.

**Began Operation:** October 12, 1964. Transfer of control to Storer Bcstg. by Catholic TV Center approved July 29, 1966 by FCC (Television Digest, Vol. 6:15, 31).

**Represented (sales):** Storer Television Sales Inc.

**Represented (legal):** Herrick & Smith.

**Personnel:**

DANIEL J. BERKERY, vice president & general manager.  
VIRGINIA C. JONES, controller.  
STUART TAUBER, assistant general manager.  
FRANK COMERFORD, national sales manager.  
TOM WARNER, local sales manager.  
JOHN ANDERSON, director, sales development.  
JOHN S. VIALL, director of operations.  
FRAN VACCARI, director of technical services.  
LESLIE SAVAGE, acting program director.

**Highest 30 Sec. Rate:** \$5000.

**City of License:** Boston. **ADI:** Boston. **Rank:** 6.

Total Households: © MSI Consumer Market Data as of 1/1/87. TV Homes, TV% and Circulation © 1987 Arbitron. County coverage based on Arbitron study.

Net Weekly Circulation	State County	Total Households	TV Households	%
<b>50% &amp; Over</b>	<b>MASSACHUSETTS</b>			
	Nantucket	2,600	2,500	96
	Norfolk	221,600	219,500	99
<b>Between 25-49%</b>	<b>CONNECTICUT</b>			
	Middlesex	51,000	50,100	98
	New London	89,500	87,600	98
	Windham	34,800	34,100	98
	<b>MASSACHUSETTS</b>			
	Barnstable	73,400	72,100	98
	Berkshire	54,600	53,600	98
Bristol	180,400	178,300	99	
Dukes	4,800	4,600	96	
Essex	245,300	242,500	99	
Franklin	27,000	26,200	97	
Hampden	164,500	162,000	98	
Hampshire	49,000	47,900	98	
Middlesex	498,400	492,600	99	
Plymouth	151,100	149,200	99	
Suffolk	257,100	251,100	98	
Worcester	242,300	239,000	99	



Net Weekly Circulation	State County	Total Households	TV Households	%
<b>Between 25-49%</b>	<b>MAINE</b>			
	Androscoggin	37,100	36,500	98
	Cumberland	86,400	85,100	98
	Kennebec	42,600	41,700	98
	York	58,200	57,400	99
<b>NEW HAMPSHIRE</b>	Belknap	17,900	17,700	99
	Cheshire	23,600	22,900	97
	Coos	13,000	12,800	98
	Grafton	25,300	24,500	97
	Hillsborough	110,300	108,900	99
	Merrimack	38,400	37,600	98
	Rockingham	80,100	79,100	99
	Strafford	32,800	32,200	98
<b>NEW YORK</b>	Fulton	21,800	21,400	98
	Onondaga	172,700	170,500	99
	Warren	20,800	20,300	98
	<b>RHODE ISLAND</b>			
Bristol	15,500	15,400	99	
Kent	57,800	57,300	99	
Newport	29,800	29,400	99	
Providence	214,500	211,800	99	
Washington	35,200	34,600	98	
<b>Between 5-24%</b>	<b>CONNECTICUT</b>			
	Hartford	302,900	298,100	98
	Litchfield	60,700	59,600	98
	New Haven	285,400	281,500	99
Tolland	40,100	39,300	98	
<b>(Continued on page A-526)</b>				
<b>Station Totals</b>		<b>5,849,800</b>	<b>5,763,100</b>	<b>98</b>
<b>Net Weekly Circulation (1987)</b>			<b>1,815,500</b>	
<b>Average Daily Circulation (1987)</b>			<b>619,100</b>	

# Massachusetts—Marlborough

**WHSH**

(formerly WVJV-TV)

Ch. 66

**Network Service:** HSN.

**Licensee:** Silver King Bcstg. of Massachusetts Inc., 111 Speen St., Framingham, MA 01701.

**Studio:** 111 Speen St., Framingham, MA 01701.

**Telephone:** 617-350-6666.

**Technical Facilities:** Channel No. 66 (782-788 MHz). Authorized power: 3630-kw visual, 363-kw aural. Antenna: 1070-ft. above av. terrain, 1249-ft. above ground, 1449-ft. above sea level.

Latitude 42° 23' 01"  
Longitude 71° 29' 35"

**Transmitter:** Parmenter Rd., Hudson, MA.

**Multichannel TV Sound:** Stereo only.

**Satellite Earth Stations:** ADM, 6.1-meter C-band; RCA, 3.5-meter Ku-band.

**News Service:** AP.

**Ownership:** Silver King Bcstg. Inc., 100%. See Group Ownership of Television Stations.

**Began Operation:** February 12, 1985. Sale to present owner by Arnold Ginsburg & John Garabedian approved by FCC Sept. 23, 1986 (*Television Digest*, Vol. 26:32, 45).

**Represented (legal):** Dow, Lohnes & Albertson.

**Personnel:**

MERRIL BUCHHALTER, general manager.  
HOWARD MARGOLIS, sales manager.  
MARY JO McCLELLAND, program director.



JOSEPH J. CENTORINO, chief engineer.

**Highest 30 Sec. Rate:** \$200.

**Arbitron Data:** Not available.

**City of License:** Marlborough. **ADI:** Boston. **Rank:** 6.

# Massachusetts—Norwell

## WRYT

Ch. 46

**Network Service:** None, independent.

**Licensee:** Massachusetts Channel 46 Corp., 2080 Washington St., Hanover, MA 02339.

**Studio:** 2080 Washington St., Hanover, MA 02339.

**Telephone:** 617-878-6804.

**Technical Facilities:** Channel No. 46 (662-668 MHz). Authorized power: 66-kw max. visual, 0.66-kw max. aural. Antenna: 272-ft. above av. terrain, 128-ft. above ground, 328-ft. above sea level.

Latitude	42°	09'	45"
Longitude	70°	48'	52"

**Transmitter:** Paradise Hill, approx. 1-mi. W of Norwell.

**Ownership:** The Alan & Lina Lee Lidow Revocable Trust, 51.0%; Robert E. Howe, v.p., 25%. Howe has interest in Macoupin County Cablevision, cable TV operator in Carlinville, IL.

**Began Operation:** December 6, 1986.

### Personnel:

ROLFE AUERBACH, general manager.  
BETSY LYNCH, station manager.  
LAURIE GOUETT, sales manager.

**Arbitron Data:** Not available

**City of License:** Norwell. **ADI:** Boston. **Rank:** 6.



# Massachusetts—Springfield-Holyoke

## WGGB-TV

Ch. 40

**Network Service:** ABC.

**Licensee:** Guy Gannett Publishing Co., Box 40, Springfield, MA 01102-0040

**Studio:** 1300 Liberty St., Springfield, MA 01104.

**Telephone:** 413-733-4040.

**Technical Facilities:** Channel No. 40 (626-632 MHz). Authorized power: 3680-kw visual, 368-kw aural. Antenna: 1004-ft. above av. terrain, 152-ft. above ground, 1352-ft. above sea level.

Latitude 42° 14' 30"  
Longitude 72° 38' 56"

**Transmitter:** Top of Mt. Tom.

**Satellite Earth Stations:** Andrew, 7.5-meter C-band; Andrew, 4.5-meter C-band; AFC, 3.5-meter Ku-band; Comtech, 3.5-meter C-band; Avantek, M/A-Com, Microdyne receivers.

**News Services:** AP, ABC.

**Ownership:** Guy Gannett Publishing Co. See Group Ownership of Television Stations.

**Began Operation:** April 14, 1953. Sale with AM & FM affiliates to present owner by Hampden-Hampshire Corp. approved June 7, 1967 by FCC (*Television Digest*, Vol. 6:44). Previous sale of 50% to Republican TV Inc. approved July 21, 1954 (Vol. 10:10, 30).

**Represented (sales):** Katz Television.

**Represented (legal):** Dow, Lohnes & Albertson.

**Represented (engineering):** Lohnes & Culver.

**Personnel:**

GILBERT M. LEFKOVICH, vice president & general manager.  
JOSEPH MARCOE, general sales manager.  
RICHARD WYLIE, national sales manager.  
BEN BRENNAN, local sales manager.  
TED GRATKOWSKI, chief engineer.  
LARRY THERIEN, promotion manager.  
DEREK JARVIS, production manager.  
DURHAM CALDWELL, program manager.  
MICHAEL BURKE, news director.

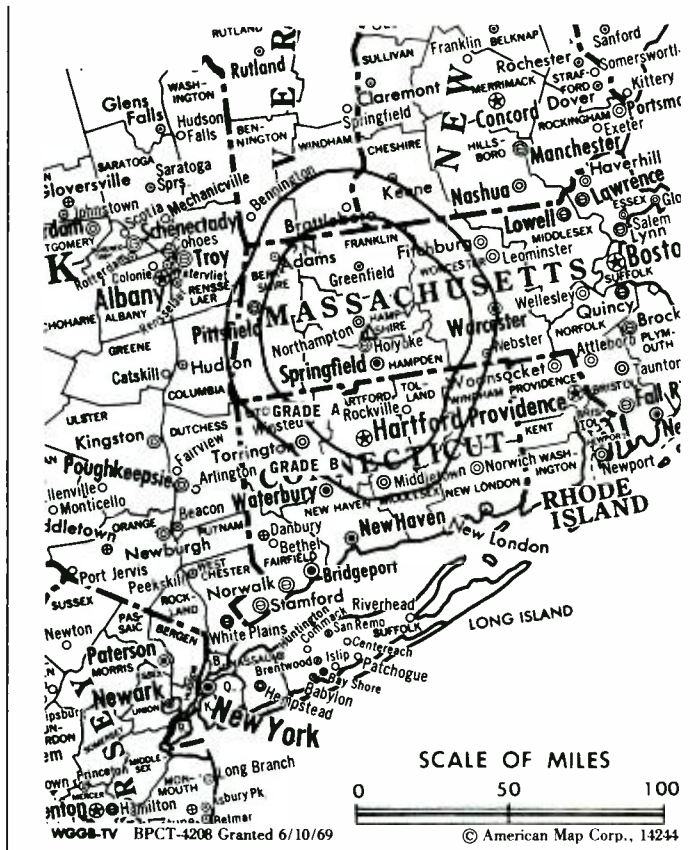
**Highest 30 Sec. Rate:** \$1600.

**NETWORK BASE HOURLY RATE:** \$750.

**City of License:** Springfield. **ADI:** Springfield, MA. **Rank:** 106.

Total Households: © MSI Consumer Market Data as of 1/1/87. TV Homes, TV% and Circulation © 1987 Arbitron. County coverage based on Arbitron study.

Net Weekly Circulation	State County	Total Households	TV Households	%
50% & Over	MASSACHUSETTS Hampden	164,500	162,000	98



Net Weekly Circulation	State County	Total Households	TV Households	%
50% & Over	Hampshire	49,000	47,900	98
Between 25-49%	CONNECTICUT Tolland	40,100	39,300	98
	MASSACHUSETTS Franklin	27,000	26,200	97
Between 5-24%	CONNECTICUT Hartford	302,900	298,100	98
	Litchfield	60,700	59,600	98
	Middlesex	51,000	50,100	98
MASSACHUSETTS	Berkshire	54,600	53,600	98
	NEW HAMPSHIRE Cheshire	23,600	22,900	97
VERMONT Windham	15,600	14,900	95	
<b>Station Totals</b>		<b>789,000</b>	<b>774,600</b>	<b>98</b>
<b>Net Weekly Circulation (1987)</b>			<b>292,000</b>	
<b>Average Daily Circulation (1987)</b>			<b>143,100</b>	



# Massachusetts—Springfield

**WWLP**

Ch. 22

**Network Service:** NBC.

**Licensee:** Adams TV of Springfield Inc., Box 2210, Springfield, MA 01102-2210

**Studio:** Provin Mountain, Agawam, MA.

**Mailing address:** Box 2210, Springfield, MA 01102-2210.

**Telephone:** 413-786-2200. **Easylink:** 621-475-20.

**Technical Facilities:** Channel No. 22 (518-524 MHz). Authorized power: 3420-kw max. visual, 342-kw max. aural. Antenna: 877-ft. above av. terrain, 495-ft. above ground, 1135-ft. above sea level.

Latitude 42° 05' 00"  
Longitude 72° 42' 16"

**Transmitter:** Provin Mountain, Agawam, MA.

**Multichannel TV Sound:** Stereo only.

**Satellite Earth Stations:** Microdyne, 7-meter; Channel Master, Harris receivers.

**News Service:** AP.

**Ownership:** Adams Communications Corp. See Group Ownership of Television Stations.

**Began Operation:** March 17, 1953. Sale to present owner by Springfield TV Corp. approved by FCC Jan. 9, 1984 (**Television Digest**, Vol. 23:35).

**Represented (sales):** Blair Television.

**Represented (legal):** Wiley, Rein & Fielding.

**Personnel:**

WILLIAM PEPIN, president & general manager.  
DANIEL T. SULLIVAN JR., vice president & general sales manager.  
E. HOLLAND LOW, vice president & national sales manager.  
FRANCIS KOZLOWSKI JR., traffic manager.  
MAX MAREK, chief engineer.  
ANNA GIZA, promotion manager.

**Highest One Hour Rate:** \$1750.

**Highest 30 Sec. Rate:** \$1000.

**NETWORK BASE HOURLY RATE:** \$725.

**City of License:** Springfield. **ADI:** Springfield, MA. **Rank:** 106.

Total Households: © MSI Consumer Market Data as of 1/1/87. TV Homes, TV% and Circulation © 1987 Arbitron. County coverage based on Arbitron study.

Net Weekly Circulation	State County	Total Households	TV Households	%
50% & Over	<b>MASSACHUSETTS</b>			
	Franklin	27,000	26,200	97
	Hampden	164,500	162,000	98



Net Weekly Circulation	State County	Total Households	TV Households	%
50% & Over	Hampshire	49,000	47,900	98
	<b>CONNECTICUT</b>			
Between 25-49%	Hartford	302,900	298,100	98
	Tolland	40,100	39,300	98
	<b>MASSACHUSETTS</b>			
Between 5-24%	Berkshire	54,600	53,600	98
	<b>CONNECTICUT</b>			
	Litchfield	60,700	59,600	98
	Middlesex	51,000	50,100	98
	<b>MASSACHUSETTS</b>			
	Worcester	242,300	239,000	99
<b>NEW HAMPSHIRE</b>				
Cheshire	23,600	22,900	97	
<b>VERMONT</b>				
Windham	15,600	14,900	95	
<b>Station Totals</b>		<b>1,031,300</b>	<b>1,013,600</b>	<b>98</b>
<b>Net Weekly Circulation (1987)</b>			<b>342,400</b>	
<b>Average Daily Circulation (1987)</b>			<b>189,500</b>	

# Massachusetts—Vineyard Haven

**WCVX**

**Ch. 58**

**Network Service:** None, independent.

**Licensee:** Cape Video Network, 29 Bassett Lane, Hyannis, MA 02601.

**Studios:** Merchants Mart, State Rd., Vineyard Haven, MA 02568; 29 Bassett Lane, Hyannis, MA 02601.

**Telephone:** 617-775-4242.

**Technical Facilities:** Channel No. 58 (734-740 MHz). Authorized power: 1191-kw max. visual, 119.1-kw max. aural. Antenna: 439-ft. above av. terrain, 370-ft. above ground, 495-ft. above sea level.

Latitude 41° 41' 19"  
Longitude 70° 20' 49"

**Transmitter:** Oak St., 0.6-mi. N of Rte. 6, Barnstable.

**Multichannel TV Sound:** Stereo only.

**Satellite Earth Station:** Microdyne, 5-meter C-band; Microdyne receivers.

**News Service:** AP.

**Ownership:** Cape Video Network, a Ltd. Partnership. Donald P. Moore, gen. partner.

**Began Operation:** July 19, 1985.

**Represented (legal):** Arter & Hadden.

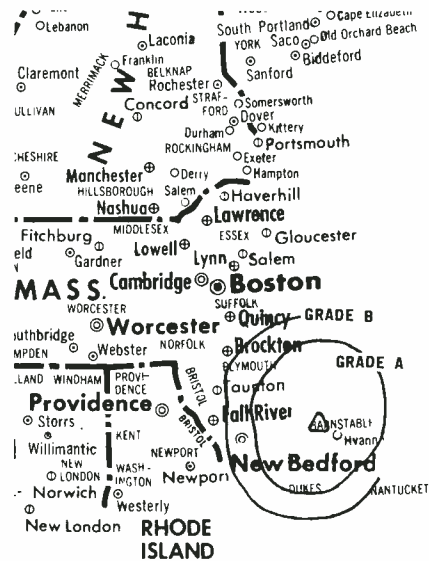
**Personnel:**

DONALD P. MOORE, general manager.  
BEN EMERY, sales manager.  
GREG BUSH, news director.

**Highest 30 Sec. Rate:** \$200.


**City of License:** Vineyard Haven. **ADI:** Providence, RI-New Bedford, MA. **Rank:** 42.

Total Households: © MSI Consumer Market Data as of 1/1/87. TV Homes, TV% and Circulation © 1987 Arbitron. County coverage based on Arbitron study.



erehead

**SCALE OF MILES**



**WCVX** BMPCT—850607KH Granted 6/21/85

© American Map Corp., No. 14244

Net Weekly Circulation	State County	Total Households	TV Households	%
Between 5-24%	<b>MASSACHUSETTS</b>			
	Barnstable	73,400	72,100	98
	Dukes	4,800	4,600	96
<b>Station Totals</b>		<b>78,200</b>	<b>76,700</b>	<b>98</b>
<b>Net Weekly Circulation (1987)</b>				<b>12,200</b>
<b>Average Daily Circulation (1987)</b>				<b>3,600</b>

# Massachusetts—Worcester

**WHLL**

**Ch. 27**

**Network Service:** None, independent.

**Licensee:** Corridor Bcstg. Corp., Box 27, Shrewsbury, MA 01545.

**Studio:** 276 Boston Turnpike, Shrewsbury, MA 01545.

**Telephone:** 617-799-2727.

**Technical Facilities:** Channel No. 27 (548-554 MHz). Authorized power: 2301-kw max. visual, 230-kw max. aural. Antenna: 1531-ft. above av. terrain, 1315-ft. above ground, 2015-ft. above sea level.

Latitude 42° 20' 01"  
Longitude 71° 42' 53"

**Transmitter:** Stiles Hill, Cross St., Boylston.

**Satellite Earth Station:** Microdyne, 7-meter.

**News Service:** CNN.

**Ownership:** Corridor Bcstg. Corp. See Group Ownership of TV Stations.

**Began Operation:** January 2, 1970. Sale to present owners by Melvin & Fred Simon, Gerald & Irwin Katz approved by FCC Oct. 18, 1983. Previous sale by America Group Management Corp. approved April 21, 1977. Began subscription TV operation Sept. 8, 1980. Resumed independent operation Jan. 1, 1986.

**Represented (sales):** Adam Young Inc.

**Represented (legal):** Sanford, Adams, McCullough & Beard.

**Personnel:**

ROBERT THURBER, general manager.  
MICHAEL JONES, sales manager.  
MOSES PRIMO, chief engineer.  
CHRISTINE CIOCILOLO, film director.

**Highest 30 Sec. Rate:** \$360.

**City of License:** Worcester. **ADI:** Boston. **Rank:** 6.

Total Households: © MSI Consumer Market Data as of 1/1/87. TV Homes, TV% and Circulation © 1987 Arbitron. County coverage based on Arbitron study.

Net Weekly Circulation	State County	Total Households	TV Households	%
Between 5-24%	MASSACHUSETTS			
	Bristol	180,400	178,300	99
	Essex	245,300	242,500	99
	Franklin	27,000	26,200	97
	Middlesex	498,400	492,600	99



Net Weekly Circulation	State County	Total Households	TV Households	%
Between 5-24%	Norfolk	221,600	219,500	99
	Plymouth	151,100	149,200	99
	Suffolk	257,100	251,100	98
	Worcester	242,300	239,000	99
	<b>NEW HAMPSHIRE</b>			
	Hillsborough	110,300	108,900	99
	<b>RHODE ISLAND</b>			
	Bristol	15,500	15,400	99
	Newport	29,800	29,400	99
	Providence	214,500	211,800	99
<b>Station Totals</b>		<b>2,193,300</b>	<b>2,163,900</b>	<b>98</b>
<b>Net Weekly Circulation (1987)</b>				<b>300,100</b>
<b>Average Daily Circulation (1987)</b>				<b>78,200</b>

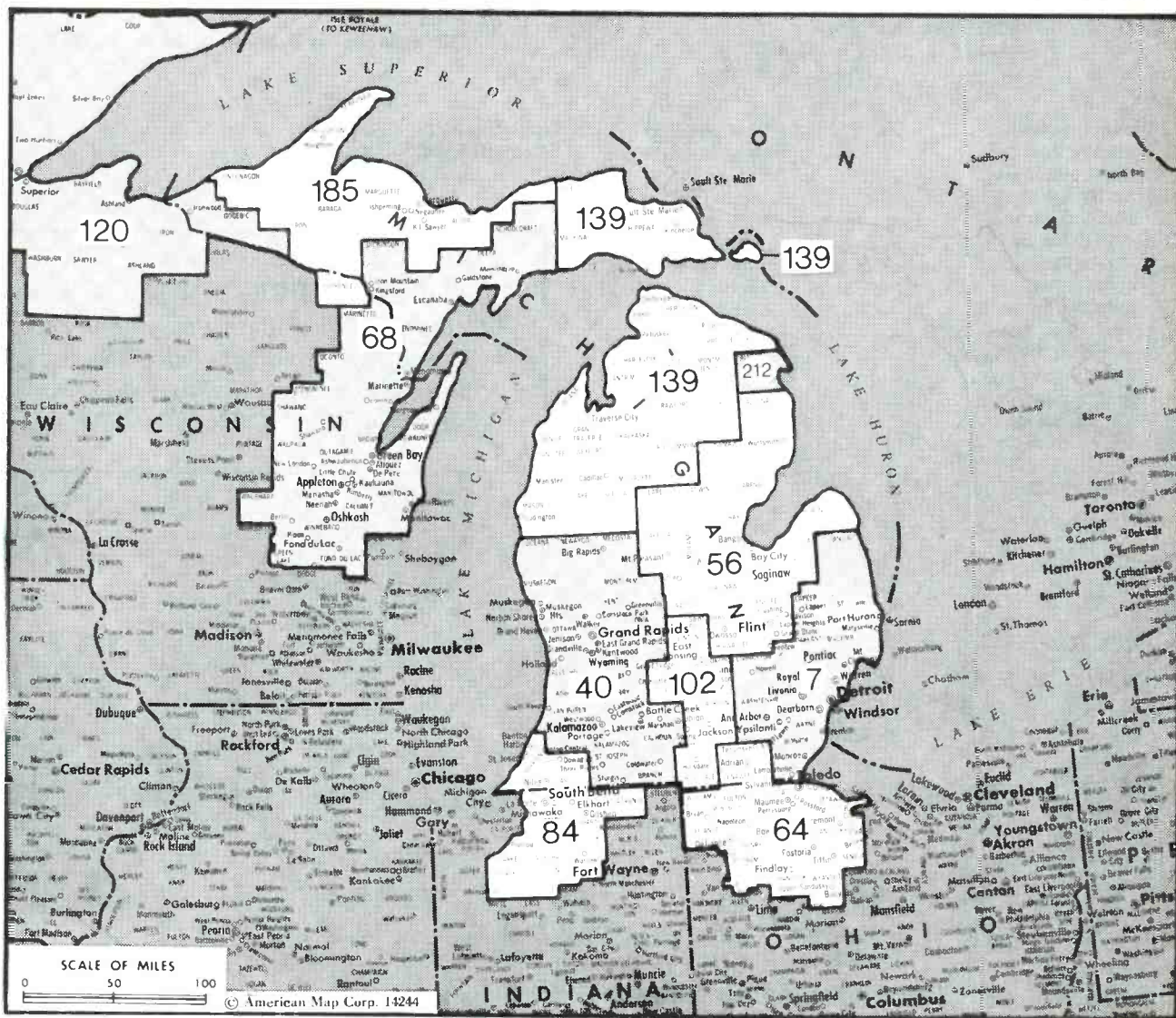
## Massachusetts

### WSBK-TV, Boston (Arbitron Data Continued)

Net Weekly Circulation	State County	Total Households	TV Households	%
<b>Between 5-24%</b>	<b>MAINE</b>			
	Franklin	10,900	10,500	96
	Hancock	17,400	17,100	98
	Knox	13,500	13,100	97
	Lincoln	10,800	10,600	98
	Oxford	18,900	18,600	98
	Penobscot	48,200	47,300	98
	Sagadahoc	11,600	11,300	97
	Somerset	16,400	16,000	98
	Waldo	11,000	10,700	97
	<b>NEW HAMPSHIRE</b>			
	Carroll	13,400	13,200	98
	Sullivan	14,700	14,200	97
	<b>NEW JERSEY</b>			
	Bergen	314,800	312,600	99
	Passaic	160,300	158,400	99

### WSBK-TV, Boston (Arbitron Data Continued)

Net Weekly Circulation	State County	Total Households	TV Households	%
<b>Between 5-24%</b>	<b>NEW YORK</b>			
	Albany	112,500	110,600	98
	Broome	80,300	79,100	99
	Cayuga	28,900	28,300	98
	Columbia	24,200	23,700	98
	Delaware	17,300	16,700	97
	Greene	16,700	16,400	98
	Montgomery	20,400	20,000	98
	Oneida West	34,000	33,500	98
	Otsego	21,900	21,300	97
	Rensselaer	55,900	54,900	98
	Rockland	87,400	86,100	99
	Saratoga	60,100	59,300	99
	Schenectady	58,000	57,200	99
	Washington	19,700	19,300	98
	Westchester	320,000	316,100	99
		<b>VERMONT</b>		
	Bennington	13,400	13,100	98
	Caledonia	10,200	10,000	98
	Windham	15,600	14,900	95
	Windsor	21,100	20,500	97



Market	Abitron ADI TV Households	Rank	Market Area Commercial TV Stations
Detroit, MI	1,684,300	7	CBET (9), WDIV (4), WGPR-TV (62), WIHT (31), WJBK-TV (2), WKBD-TV (50), WXON (20), WXYZ-TV (7)
Grand Rapids-Kalamazoo-Battle Creek, MI	585,300	40	WOTV (8), WTJL (54), WUHQ-TV (41), WWMT (3), WXMI (17), WZZM-TV (13)
Flint-Saginaw-Bay City, MI	433,300	56	WAQP (49), WEYI-TV (25), WJRT-TV (12), WNEM-TV (5), WSMH (66)
Toledo, OH	397,900	64	WGGN-TV (52), WWNO-TV (24), WTOL-TV (11), WTVG (13), WUPW (36)
Green Bay-Appleton, WI	362,900	68	WBAY-TV (2), WFRV-TV (5), WGBA (26), WJMN-TV (3), WLUK-TV (11), WSCO (14), WXGZ-TV (32)
South Bend-Elkhart, IN	282,600	84	WHME-TV (46), WNDU-TV (16), WSBT-TV (22), WSJV (28)
Lansing, MI	214,600	102	WILX-TV (10), WLNS-TV (6), WSYM-TV (47)
Duluth, MN-Superior, WI	173,000	120	KBJR-TV (6), KDHL-TV (3), WDIO-TV (10), WIRT (13)
Traverse City-Cadillac, MI	153,000	139	WGTO (8), WGTU (29), WPBN-TV (7), WTOM-TV (4), WWTV (9), WWUP-TV (10)
Marquette, MI	54,900	185	WLCU-TV (6)
Alpena, MI	10,900	212	WBKB-TV (11)

## State Cross Reference List

Communities That Receive Programs of  
Stations That are Located Elsewhere

WILX-TV, Battle Creek.....	See Lansing, MI
WUHQ-TV, Battle Creek.....	See Grand Rapids, MI
WWMT, Battle Creek.....	See Kalamazoo, MI
WJRT-TV, Bay City.....	See Flint, MI
WEYI-TV, Bay City.....	See Saginaw, MI
WPBN-TV Cadillac.....	See Traverse City, MI
WEYI-TV, Flint.....	See Saginaw, MI
WLNS-TV, Flint.....	See Lansing, MI
WNEM-TV, Flint.....	See Bay City, MI
WWMT, Grand Rapids.....	See Kalamazoo, MI
WOTV & WZZM-TV, Kalamazoo.....	See Grand Rapids, MI
WUHQ-TV, Kalamazoo.....	See Grand Rapids, MI
WJRT-TV, Saginaw.....	See Flint, MI
WNEM-TV, Saginaw.....	See Bay City, MI
WWTW, Traverse City.....	See Cadillac, MI

## Michigan Station Status as of October 1, 1987

	VHF	UHF	TOTAL
Commercial Television Stations	19	12	31
Educational Television Stations	2	10	12
	21	22	43

**TELEVISION DIGEST With Consumer Electronics**--The authoritative weekly information service covering broadcasting, cable, consumer electronics and allied industries. For information, call (202) 872-9200.

# Michigan—Alpena-Oscoda-Tawas City-East Tawas

**WBKB-TV**

Ch. 11

**Network Service:** CBS.

**Licensee:** Thunder Bay Broadcasting Corp., 1390 Bagley St., Alpena, MI 49707.

**Studio:** 1390 Bagley St., Alpena, MI 49707.

**Telephone:** 517-356-3434.

**Technical Facilities:** Channel No. 11 (198-204 MHz). Authorized power: 316-kw visual, 63.2-kw aural. Antenna: 670-ft. above av. terrain, 500-ft. above ground, 1510-ft. above sea level.

Latitude 44° 42' 25.0"  
Longitude 83° 31' 22.5"

**Transmitter:** Hubbard Lake Rd., 3-mi. N of M-72.

**News Services:** UPI, CBS.

**Ownership:** Stephen A. Marks, pres., 51.4%; Thunder Bay Broadcasting Corp., 43.4%; 70 others.

**Began Operation:** September 22, 1975.

**Represented (sales):** Seltel Inc.

**Represented (legal):** Cohn & Marks.

**Represented (engineering):** Cohen & Dippell.

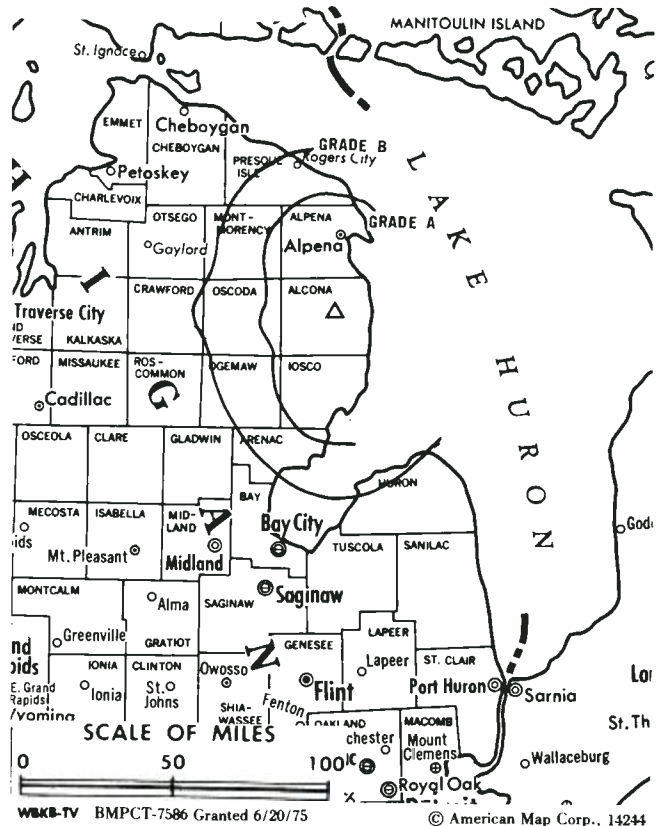
**Personnel:**

STEPHEN A. MARKS, president & general manager.  
PETE MISIAK, vice president.  
BARB BOWEN, national & regional sales manager.  
KELLY SCHULZ, news director.  
MARK NOVAK, chief engineer.  
KEVIN SCHALKOFFSKI, production manager.  
DEBBIE MCKENNEY, program director.

**Rates:** On request.

**City of License:** Alpena. **ADI:** Alpena. **Rank:** 212.

Total Households: © MSI Consumer Market Data as of 1/1/87. TV Homes, TV% and Circulation © 1987 Arbitron. County coverage based on Arbitron study.



Net Weekly Circulation	State County	Total Households	TV Households	%
<b>50% &amp; Over</b>	<b>MICHIGAN</b>			
	Alcona	4,200	4,000	95
	Alpena	11,400	10,900	96
	Iosco	11,400	11,200	98
	Montmorency	3,200	3,100	97
Presque Isle	5,200	5,000	96	
<b>Between 25-49%</b>	<b>MICHIGAN</b>			
	Oscoda	2,900	2,800	96
<b>Between 5-24%</b>	<b>MICHIGAN</b>			
	Arenac	5,800	5,700	98
	Huron	13,300	13,000	98
Ogemaw	6,900	6,700	98	
<b>Station Totals</b>		<b>64,300</b>	<b>62,400</b>	<b>97</b>
<b>Net Weekly Circulation (1987)</b>				<b>31,700</b>
<b>Average Daily Circulation (1987)</b>				<b>17,800</b>

# Michigan—Ann Arbor

**WIHT**

**Ch. 31**

**Network Service:** None, independent.

**Licensee:** Satellite Television Systems Inc., Box 45684, Tulsa, OK 74145.

**Studio:** 3975 Varsity Dr., Ann Arbor, MI 48108.

**Mailing Address:** Box 2267, Ann Arbor, MI 48106.

**Telephone:** 313-973-7900.

**Technical Facilities:** Channel No. 31 (572-578 MHz). Authorized power: 1230-kw max. & 1222-kw horizontal visual, 200-kw horizontal aural. Antenna: 1080-ft. above av. terrain, 1044-ft. above ground, 2049-ft. above sea level.

Latitude 42° 22' 25.0"  
Longitude 84° 01' 13.5"

**Transmitter:** RFD M-52, Lyndon Twp.

**Satellite Earth Stations:** 4 in operation; Gardiner, 5.6-meter; AFC, 3.5-meter; Microdyne receivers.

**News Service:** CNN.

**Ownership:** Tempo Enterprises Inc., 100%. Edward L. Taylor, chmn.-chief exec. officer. Tempo Enterprises Inc. owns LPTV stations, is a multiple cable TV system operator; produces cable programming.

**Began Operation:** January 12, 1981.

**Represented (legal):** Pepper & Corazzini.

**Represented (engineering):** Lohnes & Culver.

**Personnel:**

CHRIS WEBB, general manager.  
ROBERT THOMPSON, chief engineer.

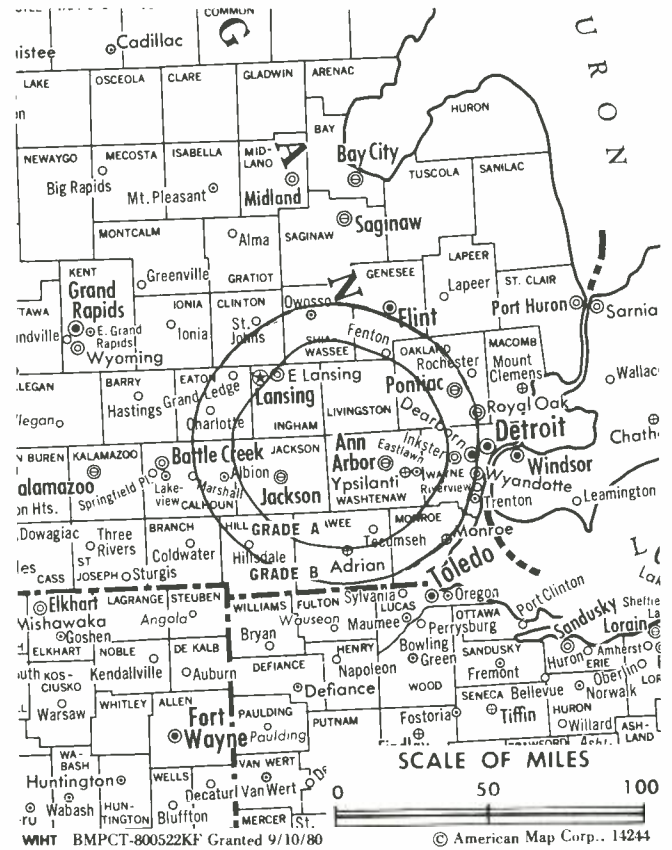
**Highest One Hour Rate:** \$1200.

**Highest 30 Sec. Rate:** \$100.

**City of License:** Ann Arbor. **ADI:** Detroit. **Rank:** 7.

Total Households: © MSI Consumer Market Data as of 1/1/87. TV Homes, TV% and Circulation © 1987 Arbitron. County coverage based on Arbitron study.

Net Weekly Circulation	State County	Total Households	TV Households	%
<b>Between 5-24%</b>	<b>MICHIGAN</b> Clinton	18,600	18,400	99



Net Weekly Circulation	State County	Total Households	TV Households	%
<b>Between 5-24%</b>	Eaton	34,000	33,600	99
	Hillsdale	14,600	14,300	98
	Ingham	98,200	96,800	99
	Jackson	51,500	50,900	99
	Lenawee	30,800	30,300	98
	Livingston	35,700	35,300	99
	Monroe	45,200	44,700	99
	Washtenaw	98,900	96,600	98
<b>Station Totals</b>		<b>427,500</b>	<b>420,900</b>	<b>98</b>
<b>Net Weekly Circulation (1987)</b>				<b>62,800</b>
<b>Average Daily Circulation (1987)</b>				<b>15,800</b>



# Michigan—Bay City-Saginaw-Flint

## WNEM-TV

Ch. 5

**Network Service:** NBC.

**Licensee:** Meredith Corp., 107 N. Franklin St., Box 531, Saginaw, MI 48606.

**Studio:** 107 N. Franklin St., Saginaw, MI 48606.

**Mailing Address:** Box 531, Saginaw, MI 48606.

**Office:** G-3426 Miller Rd., Flint, MI.

**Telephones:** 517-755-8191, Saginaw; 313-732-2050, Flint.

**TWX:** 810-265-1203, Saginaw; 810-235-1190, Flint.

**Technical Facilities:** Channel No. 5 (76-82 MHz). Authorized power: 100-kw visual, 20-kw aural. Antenna: 1036-ft. above av. terrain, 1049-ft. above ground, 1635-ft. above sea level.

Latitude 43° 28' 13"  
Longitude 83° 50' 35"

**Transmitter:** 5700 Becker Rd., Saginaw, MI.

**Satellite Earth Stations:** Harris; Drake, Harris receivers.

**News Services:** UPI, NIWS.

**Ownership:** Meredith Corp., 100%. See Group Ownership of Television Stations.

**Began Operation:** February 16, 1954. Sale to present owner by James Gerity Jr. approved by FCC April 16, 1969 (*Television Digest*, Vol. 9:15).

**Represented (sales):** MMT Sales Inc.

**Represented (legal):** Haley, Bader & Potts.

**Represented (engineering):** A. D. Ring & Associates.

### Personnel:

PAUL VIRCIGLIO, vice president & general manager.  
PAULA MORRISSEY, general sales manager.  
BILL AVERY, program director.  
MICHELLE FRASIK, promotion director.  
GREG SURMA, chief engineer.  
BARB HANDLEY, news director.  
JOHN HAUPRICHT, production manager.  
MARC WESLEY, sports director.

**Rates:** On request.

**NETWORK BASE HOURLY RATE:** \$1300.

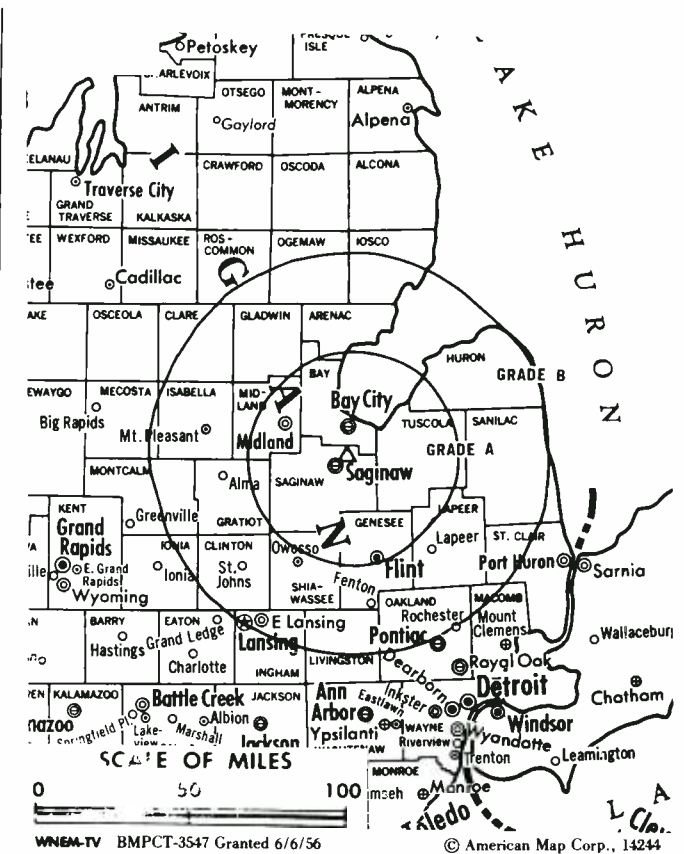
**Station also received in Canadian markets.**

**BBM Weekly Reach (Spring 1987):** 56,000.

**City of License:** Bay City. **ADI:** Flint-Saginaw-Bay City. **Rank:** 56.

Total Households: © MSI Consumer Market Data as of 1/1/87. TV Homes, TV% and Circulation © 1987 Arbitron. County coverage based on Arbitron study.

Net Weekly Circulation	State County	Total Households	TV Households	%
<b>50% &amp; Over</b>	<b>MICHIGAN</b>			
	Alpena	11,400	10,900	96
	Arenac	5,800	5,700	98
	Bay	41,300	40,800	99
	Clare	10,100	9,900	98
	Genesee	158,500	156,800	99
	Gladwin	8,400	8,200	98



WNEM-TV BMPCT-3547 Granted 6/6/56

© American Map Corp., 14244

Net Weekly Circulation	State County	Total Households	TV Households	%
<b>50% &amp; Over</b>	Gratiot	13,700	13,500	98
	Huron	13,300	13,000	98
	Iosco	11,400	11,200	98
	Isabella	17,800	17,400	98
	Lapeer	23,700	23,400	99
	Midland	26,800	26,500	99
	Ogemaw	6,900	6,700	98
	Roscommon	7,900	7,800	99
	Saginaw	77,900	77,000	99
	Sanilac	14,900	14,600	98
Shiawassee	23,800	23,500	99	
Tuscola	19,100	18,800	98	
<b>Between 25-49%</b>	<b>MICHIGAN</b>			
	Alcona	4,200	4,000	95
	Oscoda	2,900	2,800	96
<b>Between 5-24%</b>	<b>MICHIGAN</b>			
	Chippewa	9,800	9,500	97
	Clinton	18,600	18,400	99
	Emmet	9,000	8,700	97
	Ionia	16,800	16,600	99
	Livingston	35,700	35,300	99
	Mecosta	12,200	11,900	98
	Montcalm	17,800	17,500	98
Montmorency	3,200	3,100	97	
Osceola	7,400	7,200	97	
<b>Station Totals</b>		<b>630,300</b>	<b>620,700</b>	<b>98</b>
<b>Net Weekly Circulation (1987)</b>			<b>453,600</b>	
<b>Average Daily Circulation (1987)</b>			<b>298,700</b>	

# Michigan—Cadillac-Traverse City

## WWTV

Ch. 9

(Also operates satellite WWUP-TV, Sault Ste. Marie, MI)

**Network Service:** CBS.

**Licensee:** Wilson Communications Inc., Box 627, Cadillac, MI 49601.

**Studio:** 9-mi. SE of Cadillac, MI.

**Mailing Address:** Box 627, Cadillac, MI 49601.

**Telephone:** 616-775-3478.

**Technical Facilities:** Channel No. 9 (186-192 MHz). Authorized power: 316-kw visual, 63.1-kw aural. Antenna: 1635-ft. above av. terrain, 1295-ft. above ground, 2999-ft. above sea level.

Latitude 44° 08' 12"  
Longitude 85° 20' 33"

**Transmitter:** 9-mi. SE of Cadillac.

**Satellite Earth Stations:** Microwave General, 5-meter; one Ku-band; Pinzone receivers.

**News Services:** AP, UPI.

**Ownership:** Inland Tool & Manufacturing Inc., 100%. See Ralph C. Wilson Jr. in Group Ownership of Television Stations.

**Began Operation:** December 11, 1953. Sale to present owner by Fetzer Bcstg. Co. approved by FCC Dec. 28, 1978 (Television Digest, Vol. 19:14). Sale to Fetzer by Spartan Corp. approved July 23, 1958 (Vol. 14:25, 27).

**Represented (sales):** Blair Television.

**Represented (legal):** Leventhal, Senter & Lerman.

**Represented (engineering):** Lohnes & Culver.

### Personnel:

J. A. (SKIP) SIMMS, general manager.  
RICHARD SCHAPPA, general sales manager.  
LOWELL SHORE, chief engineer.  
BOB LEE, director of news, community & public affairs.

**Highest One Hour Rate:** \$2100.

**Highest 30 Sec. Rate:** \$400.

**Rates:** WWTV is sold in combination with WWUP-TV.

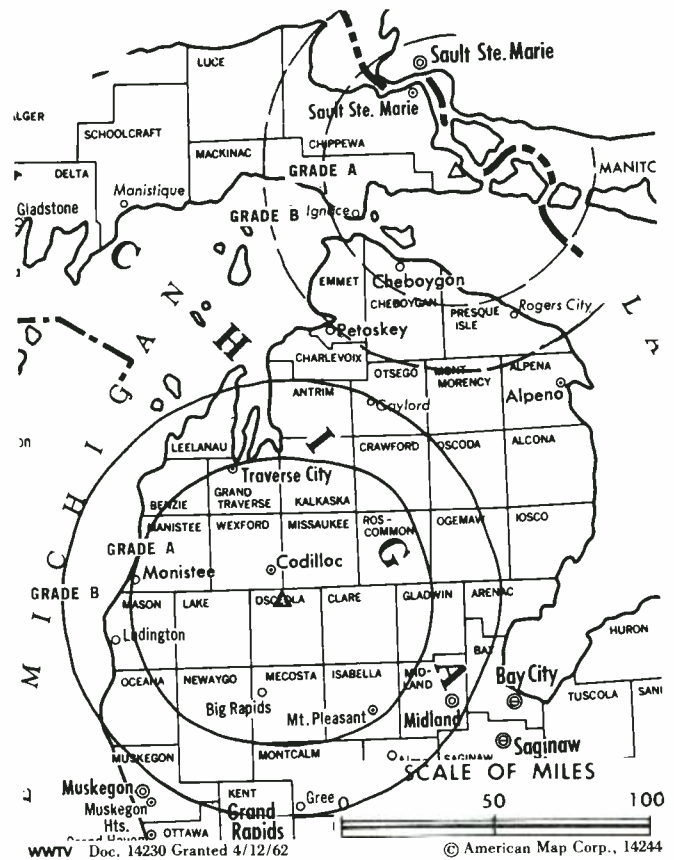
**NETWORK BASE HOURLY RATE:** \$1000.

**Arbitron Data:** Figures include WWUP-TV, Sault Ste. Marie.

**City of License:** Cadillac. **ADI:** Traverse City-Cadillac. **Rank:** 139.

Total Households: © MSI Consumer Market Data as of 1/1/87. TV Homes, TV% and Circulation © 1987 Arbitron. County coverage based on Arbitron study.

Net Weekly Circulation	State County	Total Households	TV Households	%
<b>50% &amp; Over</b>	<b>MICHIGAN</b>			
	Antrim	6,400	6,300	98
	Benzie	4,500	4,400	98
	Charlevoix	7,900	7,700	97
	Cheboygan	8,100	7,800	96
	Chippewa	9,800	9,500	97
	Clare	10,100	9,900	98
	Crawford	3,700	3,600	97
	Emmet	9,000	8,700	97
	Gladwin	8,400	8,200	98
	Grand Traverse	21,800	21,300	98
	Isabella	17,800	17,400	98
	Kalkaska	4,900	4,800	98
Lake	3,500	3,400	97	



Net Weekly Circulation	State County	Total Households	TV Households	%
<b>50% &amp; Over</b>	Leelanau	5,700	5,600	98
	Luce	2,100	2,000	95
	Mackinac	3,700	3,600	97
	Manistee	9,300	9,100	98
	Mason	10,400	10,000	96
	Mecosta	12,200	11,900	98
	Missaukee	3,800	3,700	97
	Montmorency	3,200	3,100	97
	Oceana	8,000	7,700	96
	Ogemaw	6,900	6,700	98
	Osceola	7,400	7,200	97
	Oscoda	2,900	2,800	96
	Otsego	5,600	5,500	98
	Presque Isle	5,200	5,000	96
	Roscommon	7,900	7,800	99
Wexford	10,000	9,800	98	
<b>Between 25-49%</b>	<b>MICHIGAN</b>			
	Arenac	5,800	5,700	98
	Gratiot	13,700	13,500	98
	Midland	26,800	26,500	99
	Newaygo	13,700	13,400	98
Schoolcraft	3,000	2,900	97	
<b>Between 5-24%</b>	<b>MICHIGAN</b>			
	Alger	3,200	3,100	97
	Alpena	11,400	10,900	96
	Delta	13,900	13,600	98
	Dickinson	10,200	10,000	98
	Marquette	25,500	25,100	99
	Montcalm	17,800	17,500	98
Muskegon	55,700	54,900	99	
<b>Station Totals</b>		<b>420,900</b>	<b>411,600</b>	<b>97</b>
<b>Net Weekly Circulation (1987)</b>				<b>231,700</b>
<b>Average Daily Circulation (1987)</b>				<b>138,900</b>

# Michigan—Cheboygan

## WTOM-TV

Ch. 4

(Satellite of WPBN-TV, Traverse City, MI)

**Network Service:** NBC.

**Licensee:** Beam Communications Corp., M72 West, Box 546, Traverse City, MI 49685-0546.

**Studio:** US Rte. 23, 6.7-mi E of Cheboygan.

**Mailing Address:** Box 546, Traverse City, MI 49685-0546.

**Telephone:** 616-947-7770.

**Technical Facilities:** Channel No. 4 (66-72 MHz). Authorized power: 100-kw visual, 20-kw aural. Antenna: 620-ft. above av. terrain, 590-ft. above ground, 1290-ft. above sea level.

Latitude	45°	39'	01"
Longitude	84°	20'	37"

**Transmitter:** U. S. Rte. 23, 6.7-mi. E of Cheboygan.

**Multichannel TV Sound:** Stereo only.

**Satellite Earth Stations:** Transmit/receive Roscor, 2.4-meter mobile Ku-band; Harris, 6.1-meter Ku-band; Harris, 3-meter Ku-band; Vertex, 4.6-meter Ku-band; ADM, 4-meter C-band; Harris, M/A-Com receivers.

**News Services:** Accu-Weather, NBC, CNN Headline News, Sun World Satellite News, UPI.

**Ownership:** Beam Communications Corp., 100%. See Group Ownership of Television Stations.

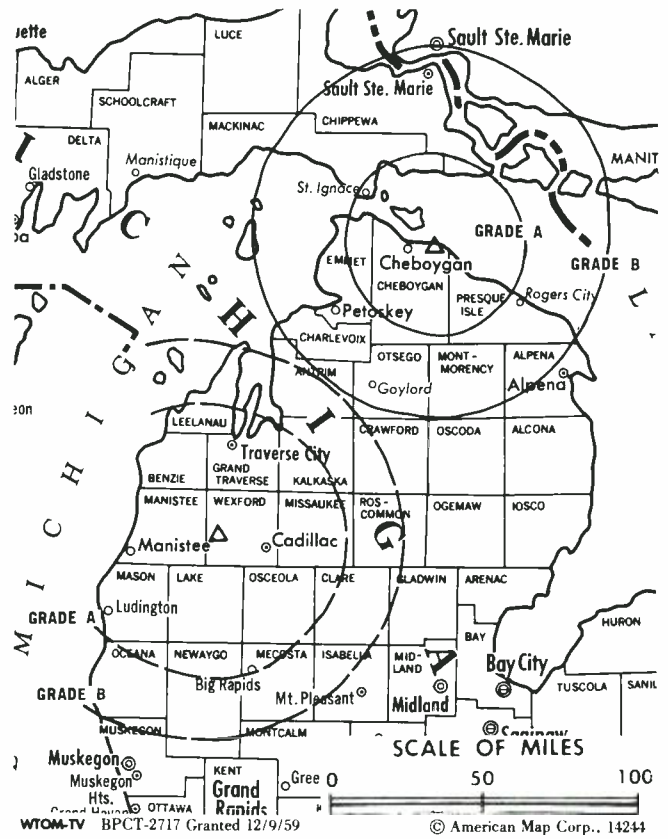
**Began Operation:** May 16, 1959.

**Represented (sales):** Katz Television.

**Represented (legal):** Hogan & Hartson.

**Represented (engineering):** Lohnes & Culver.

**Personnel:**



PETER GOOD, vice president & general manager.  
LEON BUSH, chief engineer.

**Rates:** See WPBN-TV, Traverse City.

**Arbitron Data:** Included with WPBN-TV, Traverse City.

**City of License:** Cheboygan. **ADI:** Traverse City-Cadillac. **Rank:** 139.

# Michigan—Detroit

**WDIV**

Ch. 4

**Network Service:** NBC.

**Licensee:** Post-Newsweek Station Michigan Inc., 550 Lafayette Blvd., Detroit, MI 48231.

**Studio:** 550 Lafayette Blvd., Detroit, MI 48231.

**Telephone:** 313-222-0444. **TWX:** 810-221-1623.

**Technical Facilities:** Channel No. 4 (66-72 MHz). Authorized power: 97.7-kw visual, 9.77-kw aural. Antenna: 1010-ft. above av. terrain, 1068-ft. above ground, 1753-ft. above sea level.

Latitude 42° 28' 59"  
Longitude 83° 12' 20"

**Transmitter:** 15700 Lincoln Dr., Southfield, MI.

**Multichannel TV Sound:** Stereo only.

**Satellite Earth Stations:** Harris, 4.5-meter Ku-band; Harris, 6.1-meter C-band; Microdyne, Scientific-Atlanta receivers.

**News Services:** CNN, Group W Newsfeed, NBC.

**Ownership:** Post-Newsweek Stations Inc., 100%. See Group Ownership of Television Stations.

**Began Operation:** June 3, 1947. Exchange for WTOP-TV (now WUSA-TV), Washington, DC approved by FCC May 18, 1978 (Television Digest, Vol. 17:50; 18:21).

**Represented (sales):** Pety Television Inc.

**Represented (legal):** Covington & Burling.

**Represented (engineering):** Jules Cohen & Associates.

**Personnel:**

- AMY McCOMBS, president & general manager.
- CHRISTOPHER ROHRS, vice president & general sales manager.
- ROBERT WARFIELD, vice president, news.
- BILL BURKE, local sales manager.
- KEITH SIMMONS, national sales manager.
- HENRY MALDONADO, program manager.
- EILEEN WUNDERLICH, press & publicity manager.
- MARCUS WILLIAMS, engineering manager.
- LEE MINARD, creative services director.
- ROBERT O'BOYLE, promotion manager.
- DAVID TING, director of business & administrative affairs.
- MARCIA GOTBERG, business manager.
- DOW C. SMITH, news editor.
- SUE CARTER, editorial director.

**Rates:** On request.

**NETWORK BASE HOURLY RATE:** \$3802.

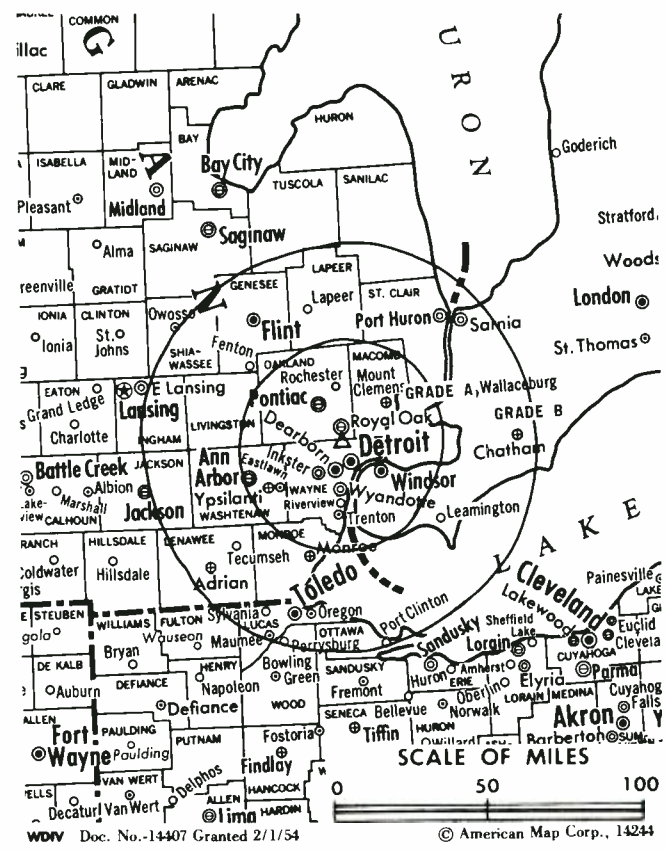
**Station also received in Canadian markets.**

**BBM Weekly Reach (Spring 1987):** 2,289,000.

**City of License:** Detroit. **ADI:** Detroit. **Rank:** 7.

Total Households: © MSI Consumer Market Data as of 1/1/87. TV Homes, TV% and Circulation © 1987 Arbitron. County coverage based on Arbitron study.

Net Weekly Circulation	State County	Total Households	TV Households	%
50% & Over	MICHIGAN Lapeer	23,700	23,400	99



Net Weekly Circulation	State County	Total Households	TV Households	%
50% & Over	Livingston	35,700	35,300	99
	Macomb	245,300	243,900	99
	Monroe	45,200	44,700	99
	Oakland	380,800	378,200	99
	St Clair	49,500	48,800	99
	Sanilac	14,900	14,600	98
	Washtenaw	98,900	96,600	98
	Wayne	804,600	795,100	99
Between 25-49%	MICHIGAN	158,500	156,800	99
	Jackson	51,500	50,900	99
	Lenawee	30,800	30,300	98
Between 5-24%	COLORADO			
	San Miguel	1,500	1,400	93
	MICHIGAN			
	Hillsdale	14,600	14,300	98
	Huron	13,300	13,000	98
	Shiawassee	23,800	23,500	99
	Tuscola	19,100	18,800	98
	OHIO			
	Fulton	13,900	13,600	98
	Henry	10,300	10,200	99
Lucas	176,800	174,800	99	
Ottawa	15,100	14,900	99	
Wood	39,600	39,100	99	
Station Totals		2,267,400	2,242,200	98
Net Weekly Circulation (1987)			1,690,500	
Average Daily Circulation (1987)			1,096,100	

# Michigan—Detroit

## WGPR-TV

Ch. 62

**Network Service:** None, independent.

**Licensee:** WGPR Inc., 3140 E. Jefferson Ave., Detroit, MI 48207.

**Studio:** 3140-46 E. Jefferson Ave., Detroit, MI 48207.

**Telephone:** 313-259-8862.

**Technical Facilities:** Channel No. 62 (758-764 MHz). Authorized power: 759-kw horizontal visual, 75.9-kw horizontal aural. Antenna: 970-ft. above av. terrain, 1000-ft. above ground, 1662-ft. above sea level.

Latitude 42° 27' 13"  
Longitude 83° 09' 50"

**Transmitter:** One Radio Plaza, Royal Oak Twp., MI.

**Satellite Earth Stations:** M/A-Com, 3.3-meter; 2 Harris, 4.6-meter; Harris, 5-meter; M/A-Com, Harris, Pinzone receivers.

**Ownership:** Non-profit organization. Tenicia A. Gregory, pres. & gen. mgr.; Ivy Banks, first v.p. & secy.; James W. Panagos, v.p. WGPR Inc. is licensee of WGPR(FM), Detroit.

**Began Operation:** September 29, 1975.

**Represented (sales):** R. A. Lazar Co.

**Represented (legal):** Hogan & Hartson.

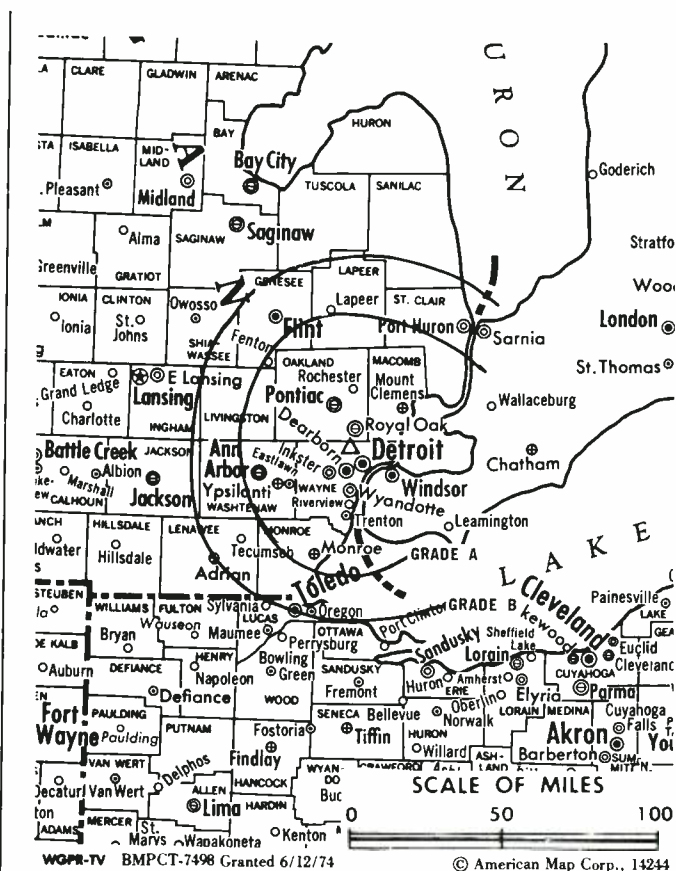
### Personnel:

TENICIA A. GREGORY, president & general manager.  
JAMES W. PANAGOS, vice president & general sales manager.  
ULYSSES W. BOYKIN, vice president, public affairs.  
JOHN GROVER, vice president & chief engineer.  
MICHELLE DeDOUZA, vice president, traffic & production manager.

**Highest 30 Sec. Rate:** \$100.

**City of License:** Detroit. **ADI:** Detroit. **Rank:** 7.

Total Households: © MSI Consumer Market Data as of 1/1/87. TV Homes, TV% and Circulation © 1987 Arbitron. County coverage based on Arbitron study.



Net Weekly Circulation	State County	Total Households	TV Households	%
Between 5-24%	<b>MICHIGAN</b>			
	Livingston	35,700	35,300	99
	Macomb	245,300	243,900	99
	Oakland	380,800	378,200	99
	St Clair	49,500	48,800	99
	Wayne	804,600	795,100	99
<b>Station Totals</b>		<b>1,515,900</b>	<b>1,501,300</b>	<b>99</b>
<b>Net Weekly Circulation (1987)</b>				<b>199,700</b>
<b>Average Daily Circulation (1987)</b>				<b>60,000</b>

# Michigan—Detroit

## WJBK-TV

Ch. 2

**Network Service:** CBS.

**Licensee:** SCI Television Inc., Number Two Storer Place, Southfield, MI 48075.

**Studio:** Box 2000, Southfield, MI 48037.

**Telephone:** 313-557-2000. **TWX:** 810-224-4876.

**Technical Facilities:** Channel No. 2 (54-60 MHz). Authorized power: 100-kw visual, 10-kw aural. Antenna: 1000-ft. above av. terrain, 1057-ft. above ground, 1730-ft. above sea level.

Latitude 42° 27' 38"  
Longitude 83° 12' 47"

**Transmitter:** Southfield, MI.

**Satellite Earth Station:** Microdyne, 9-meter; Scientific-Atlanta receivers.

**News Services:** AP, UPI, CBS, Storer Washington Bureau.

**Ownership:** SCI Television Inc. See Group Ownership of Television Stations.

**Began Operation:** October 24, 1948.

**Represented (sales):** Storer Television Sales Inc.

**Represented (legal):** Warren Zwicky.

**Personnel:**

- WILLIAM FLYNN, vice president & general manager.
- JAMES CLAYTON, general sales manager.
- CHRISTINE SLOAT, news director.
- KEN RYCYZYN, national sales manager.
- MARLA DRUTZ, director of marketing & research.
- DEBRA LAWSON, community affairs director.
- JIM VERRAS, chief engineer.
- CAROLYN WORFORD, program manager.
- GLORIA PETERSON, controller.

**Rates:** On request.

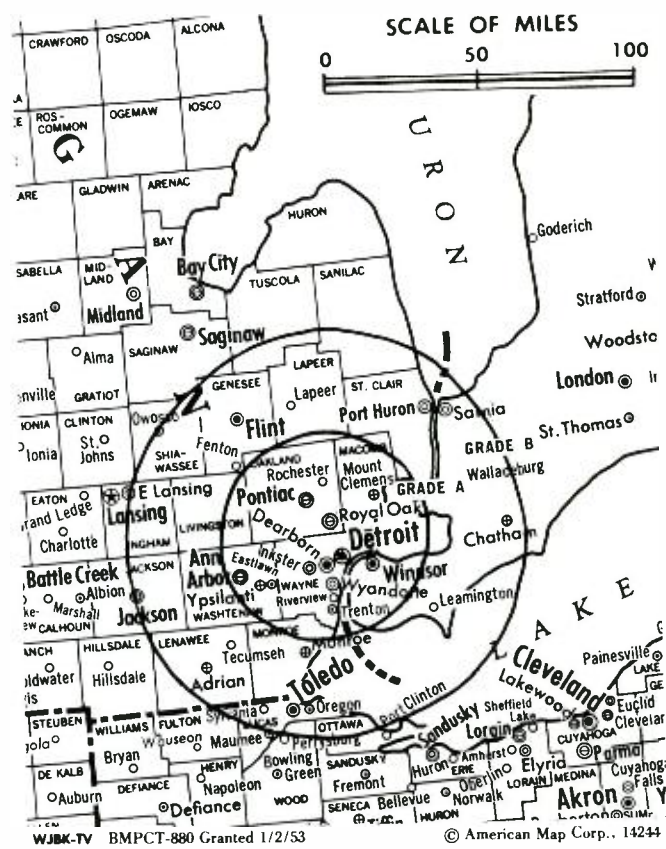
**Station also received in Canadian markets.**

**BBM Weekly Reach (Spring 1987):** 2,218,000.

**City of License:** Detroit. **ADI:** Detroit. **Rank:** 7.

Total Households: © MSI Consumer Market Data as of 1/1/87. TV Homes, TV% and Circulation © 1987 Arbitron. County coverage based on Arbitron study.

Net Weekly Circulation	State County	Total Households	TV Households	%
<b>50% &amp; Over</b>	<b>MICHIGAN</b>			
	Lapeer	23,700	23,400	99
	Livingston	35,700	35,300	99
	Macomb	245,300	243,900	99
	Monroe	45,200	44,700	99
	Oakland	380,800	378,200	99
	St Clair	49,500	48,800	99
	Washtenaw	98,900	96,600	98



Net Weekly Circulation	State County	Total Households	TV Households	%
<b>50% &amp; Over</b>	Wayne	804,600	795,100	99
<b>Between 25-49%</b>	<b>MICHIGAN</b>			
	Genesee	158,500	156,800	99
	Lenawee	30,800	30,300	98
	Sanilac	14,900	14,600	98
<b>Between 5-24%</b>	<b>COLORADO</b>			
	San Miguel	1,500	1,400	93
	<b>MICHIGAN</b>			
	Hillsdale	14,600	14,300	98
	Jackson	51,500	50,900	99
	Shiawassee	23,800	23,500	99
	Tuscola	19,100	18,800	98
<b>OHIO</b>				
Lucas	176,800	174,800	99	
Ottawa	15,100	14,900	99	
Wood	39,600	39,100	99	
<b>Station Totals</b>		<b>2,229,900</b>	<b>2,205,400</b>	<b>98</b>
<b>Net Weekly Circulation (1987)</b>			<b>1,603,700</b>	
<b>Average Daily Circulation (1987)</b>			<b>876,500</b>	

# Michigan—Detroit

**WKBD-TV**

Ch. 50

**Network Service:** Fox.

**Licensee:** WKBD Inc., Box 50, Southfield, MI 48037.

**Studio:** 26955 West 11 Mile Rd., Southfield, MI 48034.

**Mailing Address:** Box 50, Southfield, MI 48037.

**Telephone:** 313-444-8500.

**Technical Facilities:** Channel No. 50 (686-692 MHz). Authorized power: 2340-kw max. & 2090-kw horizontal visual, 234-kw max. & 209-kw horizontal aural. Antenna: 960-ft. above av. terrain, 1053-ft. above ground, 1751-ft. above sea level.

Latitude 42° 29' 01"  
Longitude 83° 18' 44"

**Transmitter:** 26955 West 11 Mile Rd., Southfield, MI.

**Satellite Earth Station:** Scientific-Atlanta, 7-meter; Scientific-Atlanta receivers.

**News Services:** AP, CNN Headline News.

**Ownership:** Cox Enterprises Inc., 100%. See Group Ownership of Television Stations.

**Began Operation:** January 10, 1965. Sale of Kaiser Industries Corp.'s 77.5% interest approved by FCC June 22, 1977 (*Television Digest*, Vol. 16:51; 17:26). Sale by Field Enterprises Holdings Ltd. to Cox approved by FCC Jan. 30, 1984 (Vol. 23:21, 40).

**Represented (sales):** TeleRep Inc.

**Represented (legal):** Dow, Lohnes & Albertson.

**Represented (engineering):** Cohen & Dippell, P.C.

**Personnel:**

- GEORGE H. WILLIAMS, vice president & general manager.
- DUANE G. KELL, director of sales/operations.
- J. PATRICK O'DONNELL, national sales manager.
- ELLEN M. BRAMSON, local sales manager.
- PAUL A. PRANGE, program manager.
- BOB FITZGERALD, business manager.
- DAVID L. JERRELL, director of production & engineering.
- RENEE HENRY, promotion manager.
- GREG NEUBACHER, news director.
- KEITH B. PETERSON, engineering manager.

**Highest 30 Sec. Rate:** \$2500.

**Station also received in Canadian markets.**

**BBM Weekly Reach (Spring 1987):** 395,000.

**City of License:** Detroit. **ADI:** Detroit. **Rank:** 7.

Total Households: © MSI Consumer Market Data as of 1/1/87. TV Homes, TV% and Circulation © 1987 Arbitron. County coverage based on Arbitron study.

Net Weekly Circulation	State County	Total Households	TV Households	%
<b>50% &amp; Over</b>	<b>MICHIGAN</b>			
	Gogebic	7,300	7,100	97
	Keweenaw	700	700	100
	Livingston	35,700	35,300	99
	Macomb	245,300	243,900	99
	Monroe	45,200	44,700	99
	Oakland	380,800	378,200	99
	St Clair	49,500	48,800	99
	Schoolcraft	3,000	2,900	97
	Washtenaw	98,900	96,600	98
	Wayne	804,600	795,100	99
	<b>Between 25-49%</b>	<b>MICHIGAN</b>		
Alpena		11,400	10,900	96
	Baraga	3,000	2,900	97



Net Weekly Circulation	State County	Total Households	TV Households	%
<b>Between 25-49%</b>	Bay	41,300	40,800	99
	Branch	14,500	14,300	99
	Calhoun	51,300	50,700	99
	Charlevoix	7,900	7,700	97
	Delta	13,900	13,600	98
	Dickinson	10,200	10,000	98
	Emmet	9,000	8,700	97
	Genesee	158,500	156,800	99
	Grand Traverse	21,800	21,300	98
	Houghton	13,200	12,700	96
	Ingham	98,200	96,800	99
	Iosco	11,400	11,200	98
	Jackson	51,500	50,900	99
	Kalamazoo	79,800	78,700	99
	Lapeer	23,700	23,400	99
	Lenawee	30,800	30,300	98
	Luce	2,100	2,000	95
	Marquette	25,500	25,100	99
	Midland	26,800	26,500	99
	Muskegon	55,700	54,900	99
Ontonagon	3,400	3,300	97	
Otsego	5,600	5,500	98	
Sanilac	14,900	14,600	98	
Shiawassee	23,800	23,500	99	
Wexford	10,000	9,800	98	
<b>OHIO</b>	Hancock	24,600	24,300	99
	Lucas	176,800	174,800	99
	Sandusky	23,400	23,200	99
	Wood	39,600	39,100	99

(Continued on page A-560)

<b>Station Totals</b>	<b>3,400,500</b>	<b>3,357,400</b>	<b>98</b>
<b>Net Weekly Circulation (1987)</b>		<b>1,610,200</b>	
<b>Average Daily Circulation (1987)</b>		<b>707,500</b>	

**Michigan—Detroit**

**WXON**



**WXON-DETROIT**



**MMT MARKETING DIVISION**

**Network Service:** None, independent.

**Licensee:** WXON-TV Inc., 27777 Franklin Rd., Suite 708, Southfield, MI 48034.

**Studio:** 26935 West 11 Mile Rd., Southfield, MI 48034.

**Telephone:** 313-355-2900.

**Technical Facilities:** Channel No. 20 (506-512 MHz). Authorized power: 1200-kw max. & 1000-kw horizontal visual, 120-kw aural. Antenna: 961-ft. above av. terrain, 1050-ft. above ground, 1751-ft. above sea level.

Latitude 42° 29' 01"  
Longitude 83° 18' 44"

**Transmitter:** 26935 W. 11 Mile Rd., Southfield.

**Satellite Earth Station:** M/A-Com, 4.7-meter Ku-band.

**News Service:** UPI.

**Ownership:** Aben E. Johnson Jr., trustee, 97.28%.

**Began Operation:** September 15, 1968 on Ch. 62. Ch. 20 (as WJMY) began operation Oct. 1962, left air June 10, 1963. Station was then sold to United Bcstg. Co. by Triangle Bcstg. Co. Sale to present owner approved June 1972. Began operation Dec. 9, 1972.

**Represented (sales):** MMT Sales Inc.

**Represented (legal):** Arthur V. Belendiuk.

**Represented (engineering):** E. Harold Munn Jr. & Associates.

**Personnel:**  
DOUGLAS JOHNSON, vice president & general manager.  
MICHAEL BERMAN, general sales manager.  
A. J. SCHWEIZER, operations manager.  
GARY KING, chief engineer.

**Highest 30 Sec. Rate:** \$400.

**City of License:** Detroit. **ADI:** Detroit. **Rank:** 7.



Total Households: © MSI Consumer Market Data as of 1/1/87. TV Homes, TV% and Circulation © 1987 Arbitron. County coverage based on Arbitron study.

Net Weekly Circulation	State County	Total Households	TV Households	%
<b>50% &amp; Over</b>	<b>MICHIGAN</b>			
	Livingston	35,700	35,300	99
	Macomb	245,300	243,900	99
	Wayne	804,600	795,100	99
<b>Between 25-49%</b>	<b>MICHIGAN</b>			
	Lapeer	23,700	23,400	99
	Monroe	45,200	44,700	99
	Oakland	380,800	378,200	99
	St Clair	49,500	48,800	99
	Sanilac	14,900	14,600	98
	Washtenaw	98,900	96,600	98
<b>Between 5-24%</b>	<b>MICHIGAN</b>			
	Genesee	158,500	156,800	99
	Hillsdale	14,600	14,300	98
	Jackson	51,500	50,900	99
	Lenawee	30,800	30,300	98
	<b>OHIO</b>			
Fulton	13,900	13,600	98	
Ottawa	15,100	14,900	99	
<b>Station Totals</b>		<b>1,983,000</b>	<b>1,961,400</b>	<b>98</b>
<b>Net Weekly Circulation (1987)</b>				<b>886,500</b>
<b>Average Daily Circulation (1987)</b>				<b>360,300</b>



# Michigan—Detroit

## WXYZ-TV

Ch. 7

**Network Service:** ABC.

**Licensee:** Channel 7 of Detroit Inc., 20777 West Ten Mile Rd., Broadcast House, Box 789, Southfield, MI 48037.

**Studio:** 20777 W. Ten Mile Rd., Southfield, MI 48037.

**Telephone:** 313-827-7777. TWX: 810-224-4924.

**Technical Facilities:** Channel No. 7 (174-180 MHz). Authorized power: 316-kw visual, 31.6-kw aural. Antenna: 1000-ft. above av. terrain, 1073-ft. above ground, 1737-ft. above sea level.

Latitude 42° 28' 15"  
Longitude 83° 15' 00"

**Transmitter:** Broadcast House, 20777 W. Ten Mile Rd.

**Multichannel TV Sound:** Stereo only.

**Satellite Earth Stations:** 5 in operation; Avantek, Standard Communications receivers.

**News Services:** AP, UPI, ABC.

**Ownership:** Scripps-Howard Broadcasting Co., 100%. See Group Ownership of Television Stations.

**Began Operation:** October 9, 1948. FCC approved sale to present owner by American Bcstg. Cos. Nov. 14, 1985.

**Represented (sales):** Katz Television.

**Represented (legal):** Baker & Hostetler.

### Personnel:

THOMAS GRIESDORN, general manager.  
GRACE GILCHRIST, general sales manager.  
JOE TRONDLE, local sales manager.  
ROBERT SLIVA, national sales manager.  
MILDA SKORUPSKAS, traffic manager.  
WALLACE RODAMMER, director of engineering.  
TOM ROSENBAUM, news director.  
LARRY G. ALT, program director.  
JAN QUALTIERE, business manager.

**Rates:** On request.

**NETWORK BASE HOURLY RATE:** \$3600.

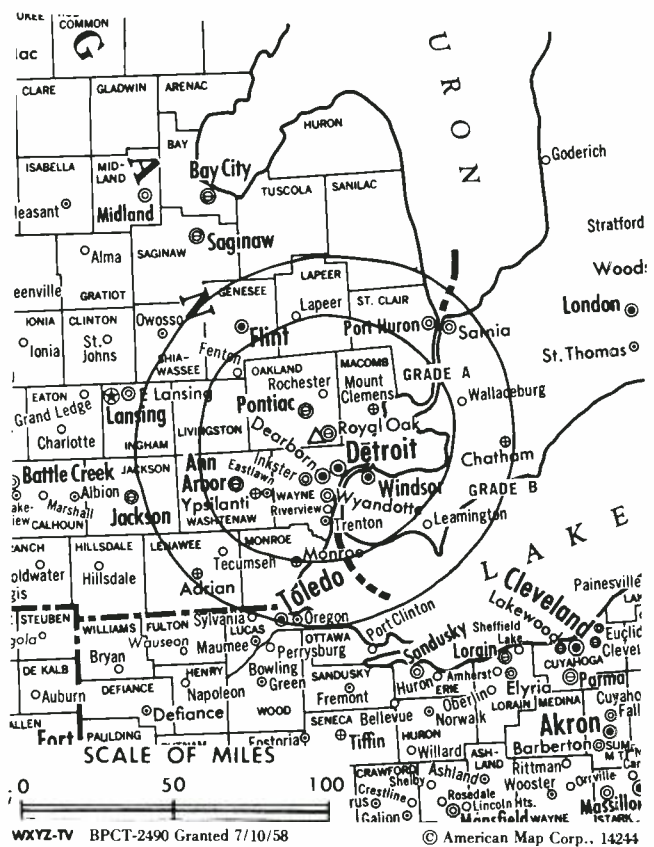
**Station also received in Canadian markets.**

**BBM Weekly Reach (Spring 1987):** 1,525,000.

**City of License:** Detroit. **ADI:** Detroit. **Rank:** 7.

Total Households: © MSI Consumer Market Data as of 1/1/87. TV Homes, TV% and Circulation © 1987 Arbitron. County coverage based on Arbitron study.

Net Weekly Circulation	State County	Total Households	TV Households	%
<b>50% &amp; Over</b>	<b>MICHIGAN</b>			
	Jackson	51,500	50,900	99
	Lapeer	23,700	23,400	99
	Lenawee	30,800	30,300	98
	Livingston	35,700	35,300	99



Net Weekly Circulation	State County	Total Households	TV Households	%
<b>50% &amp; Over</b>	<b>MICHIGAN</b>			
	Macomb	245,300	243,900	99
	Monroe	45,200	44,700	99
	Oakland	380,800	378,200	99
	St Clair	49,500	48,800	99
	Sanilac	14,900	14,600	98
<b>Between 25-49%</b>	Washtenaw	98,900	96,600	98
	Wayne	804,600	795,100	99
	<b>MICHIGAN</b>			
	Genesee	158,500	156,800	99
<b>Between 5-24%</b>	Hillsdale	14,600	14,300	98
	<b>COLORADO</b>			
<b>Between 5-24%</b>	San Miguel	1,500	1,400	93
	<b>MICHIGAN</b>			
	Ingham	98,200	96,800	99
<b>OHIO</b>	Shiawassee	23,800	23,500	99
	Tuscola	19,100	18,800	98
<b>OHIO</b>	Lucas	176,800	174,800	99
	Ottawa	15,100	14,900	99
	Wood	39,600	39,100	99
<b>Station Totals</b>		<b>2,328,100</b>	<b>2,302,200</b>	<b>98</b>
<b>Net Weekly Circulation (1987)</b>		<b>1,697,200</b>		
<b>Average Daily Circulation (1987)</b>		<b>1,030,500</b>		

# Michigan—Detroit-Windsor, Ontario

**CBET**

**Ch. 9**

**Network Service:** CBC.

**Licensee:** Canadian Broadcasting Corp., 1500 Bronson Ave., Ottawa, Ont.

**Studio:** 825 Riverside Drive W, Windsor, Ont. N9A SK9.

**Telephone:** 519-255-3411. **Telex:** 024-77619.

**Technical Facilities:** Channel No. 9 (186-192 MHz). Authorized power: 325-kw visual, 35.6-kw aural. Antenna: Directional, 631-ft. above av. terrain, 650-ft. above ground, 1226-ft. above sea level.

Latitude 42° 18' 59"  
Longitude 83° 02' 58"

**Transmitter:** 825 Riverside Dr. W, Windsor.

**Satellite Earth Station:** Andrew, 3-meter; Scientific-Atlanta receivers.

**Ownership:** Canadian Bcstg. Corp., 100%.

**Began Operation:** September 16, 1954. Transferred from RKO General Inc. on June 24, 1970 in accordance with CRTC's directions on Canadian ownership. Acquired by CBC.

**Represented (sales):** Canadian Standard Broadcast Sales Inc. (U.S.); CBC National Selective Television Sales (Canada).

**Personnel:**

A. STECHER, location manager.  
R. SUTHERLAND, sales manager.

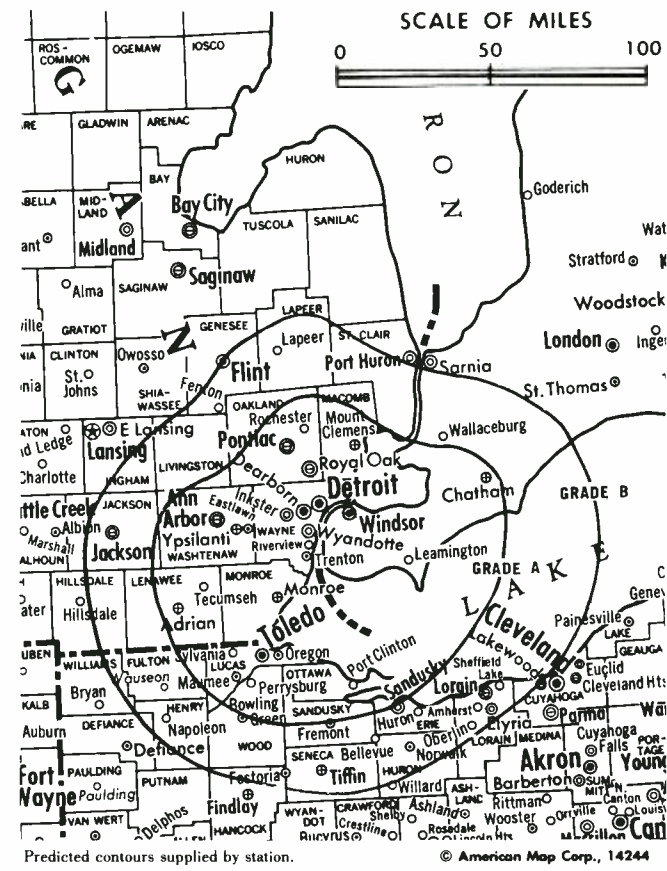
**Highest 30 Sec. Rate:** \$480.

**Station also received in Canadian markets.**

**BBM Weekly Reach (Spring 1987):** 276,000. **ADI:** Detroit, MI. **Rank:** 7.

Total Households: © MSI Consumer Market Data as of 1/1/87. TV Homes, TV% and Circulation © 1987 Arbitron. County coverage based on Arbitron study.

Net Weekly Circulation	State County	Total Households	TV Households	%
<b>Between 25-49%</b>	<b>MICHIGAN</b> Wayne	804,600	795,100	99
<b>Between 5-24%</b>	<b>MICHIGAN</b> Alpena Charlevoix Lapeer Lenawee Livingston Macomb Monroe	11,400 7,900 23,700 30,800 35,700 245,300 45,200	10,900 7,700 23,400 30,300 35,300 243,900 44,700	96 97 99 98 99 99 99



Net Weekly Circulation	State County	Total Households	TV Households	%
<b>Between 5-24%</b>	Oakland Otsego St Clair Washtenaw	380,800 5,600 49,500 98,900	378,200 5,500 48,800 96,600	99 98 99 98
	<b>OHIO</b> Erie Hancock Huron Ottawa Sandusky Seneca Wood	29,300 24,600 20,300 15,100 23,400 21,500 39,600	28,900 24,300 20,000 14,900 23,200 21,200 39,100	99 99 99 99 99 99 99
<b>Station Totals</b>		<b>1,913,200</b>	<b>1,892,000</b>	<b>98</b>
<b>Net Weekly Circulation (1987)</b>			<b>416,300</b>	
<b>Average Daily Circulation (1987)</b>			<b>119,200</b>	

# Michigan—Escanaba

## WJMN-TV

Ch. 3

(Satellite of WFRV-TV, Green Bay, WI)

**Network Service:** ABC.

**Licensee:** WFRV Television Inc., Box 19055, Green Bay, WI 54307-9055.

**Studio:** See WFRV-TV, Green Bay, WI.

**Technical Facilities:** Channel No. 3 (60-66 MHz). Authorized power: 100-kw visual, 20-kw aural. Antenna: 1192-ft. above av. terrain, 1252-ft. above ground, 2077-ft. above sea level.

Latitude 46° 08' 04"  
Longitude 86° 56' 52"

**Transmitter:** 4.3-mi. S of Trenary, MI.

**News Services:** AP, UPI.

**Ownership:** Midwest Radio-Television Inc., 100%. See Group Ownership of Television Stations.

**Began Operation:** October 7, 1969.

**Represented (sales):** TeleRep Inc.

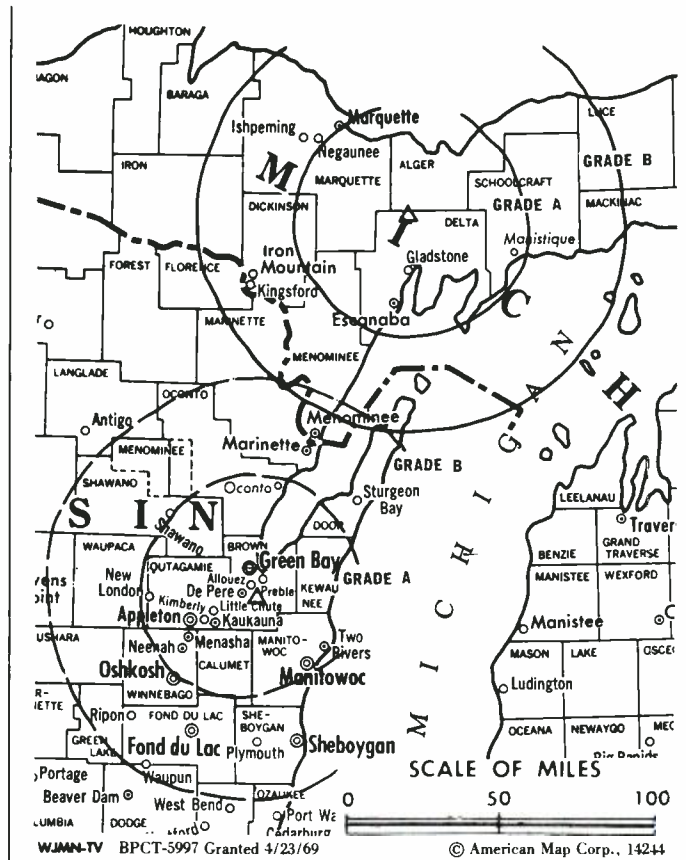
**Represented (legal):** Koteen & Naftalin.

**Personnel:**

**Rates:** See WFRV-TV, Green Bay, WI.

**Arbitron Data:** Included with WFRV-TV, Green Bay, WI.

**City of License:** Escanaba. **ADI:** Green Bay-Appleton, WI. **Rank:** 68.



# Michigan—Flint-Saginaw-Bay City

## WJRT-TV

Ch. 12

**Network Service:** ABC.

**Licensee:** Knight-Ridder Broadcasting Inc., 2302 Lapeer Rd., Flint, MI 48502.

**Studio:** 2302 Lapeer Rd., Flint, MI 48502.

**Telephone:** 313-233-3130.

**Technical Facilities:** Channel No. 12 (204-210 MHz). Authorized power: 316-kw visual, 31.6-kw aural. Antenna: 940-ft. above av. terrain, 999-ft. above ground, 1599-ft. above sea level.

Latitude 43° 13' 48"  
Longitude 84° 03' 35"

**Transmitter:** Chesaning, MI.

**Satellite Earth Stations:** Scientific-Atlanta, 5-meter; Harris, 4.6-meter Ku-band; Harris, 6.1-meter; Harris, M/A-Com, Scientific-Atlanta receivers.

**News Service:** AP.

**Ownership:** Knight-Ridder Broadcasting Inc., 100%. See Group Ownership of Television Stations.

**Began Operation:** October 12, 1958. Sale to present owner by Poole Bcstg. approved by FCC Dec. 21, 1977 (*Television Digest*, Vol. 17:26). Poole acquired station when Goodwill Stations Inc. sold all its other properties to Capital Cities Bcstg. Corp. This was approved July 29, 1964 by FCC (Vol. 4:18, 19, 31).

**Represented (sales):** Harrington, Righter & Parsons Inc.

**Represented (legal):** Wilmer, Cutler & Pickering.

### Personnel:

THOMAS BRYSON, president & general manager.  
DAN AUBE, general sales manager.  
RAY SCOTT, national sales manager.  
JAMES BLEICHER, news director.  
ROBERT E. SWAYZE, director of operations.  
SARA JO GALLOCK, program director.

**Highest One Hour Rate:** \$3500.

**Highest 30 Sec. Rate:** \$1200.

**NETWORK BASE HOURLY RATE:** \$1650.

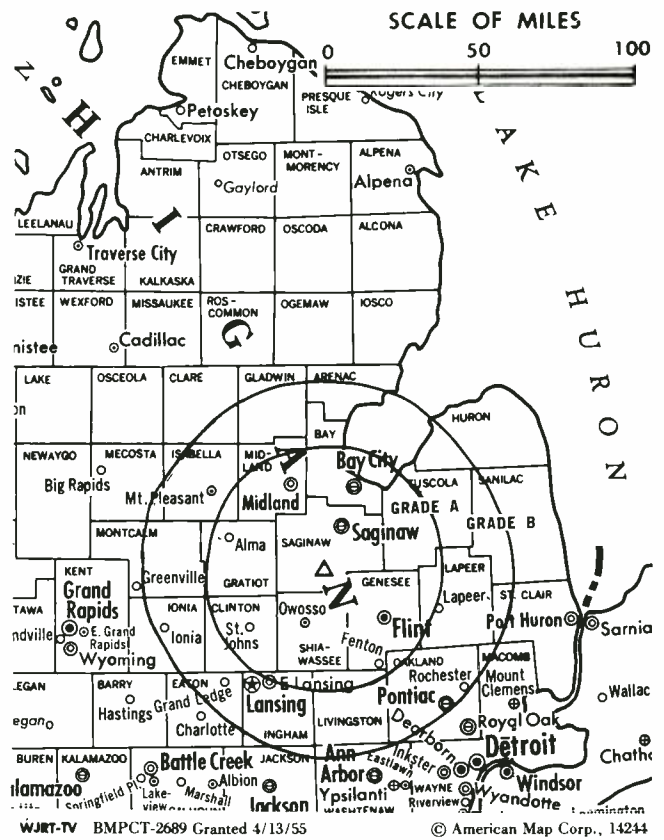
**Station also received in Canadian markets.**

**BBM Weekly Reach (Spring 1987):** 51,000.

**City of License:** Flint. **ADI:** Flint-Saginaw-Bay City. **Rank:** 56.

Total Households: © MSI Consumer Market Data as of 1/1/87. TV Homes, TV% and Circulation © 1987 Arbitron. County coverage based on Arbitron study.

Net Weekly Circulation	State County	Total Households	TV Households	%
<b>50% &amp; Over</b>	<b>MICHIGAN</b>			
	Alpena	11,400	10,900	96
	Arenac	5,800	5,700	98
	Bay	41,300	40,800	99
	Clare	10,100	9,900	98
	Clinton	18,600	18,400	99
	Genesee	158,500	156,800	99
	Gladwin	8,400	8,200	98
Gratiot	13,700	13,500	98	



Net Weekly Circulation	State County	Total Households	TV Households	%
<b>50% &amp; Over</b>	Huron	13,300	13,000	98
	Ingham	98,200	96,800	99
	Iosco	11,400	11,200	98
	Isabella	17,800	17,400	98
	Lapeer	23,700	23,400	99
	Midland	26,800	26,500	99
	Ogemaw	6,900	6,700	98
	Saginaw	77,900	77,000	99
	Shiawassee	23,800	23,500	99
	Tuscola	19,100	18,800	98
<b>Between 25-49%</b>	<b>MICHIGAN</b>			
	Eaton	34,000	33,600	99
	Ionia	16,800	16,600	99
	Montcalm	17,800	17,500	98
	Roscommon	7,900	7,800	99
Sanilac	14,900	14,600	98	
<b>Between 5-24%</b>	<b>MICHIGAN</b>			
	Alcona	4,200	4,000	95
	Chippewa	9,800	9,500	97
	Jackson	51,500	50,900	99
	Livingston	35,700	35,300	99
	Mecosta	12,200	11,900	98
Osceola	7,400	7,200	97	
<b>Station Totals</b>		<b>798,900</b>	<b>787,400</b>	<b>98</b>
<b>Net Weekly Circulation (1987)</b>				<b>537,300</b>
<b>Average Daily Circulation (1987)</b>				<b>312,300</b>

# Michigan—Flint

**WSMH**

**Ch. 66**

**Network Service:** Fox.

**Licensee:** Flint Television Inc., 2250 Seymour Ave., Cincinnati, OH 45212.

**Studio:** G-2288 S. Ballenger Hwy., Flint, MI 48503.

**Mailing Address:** Box 1556, Flint, MI 48501.

**Telephone:** 313-767-8866.

**Technical Facilities:** Channel No. 66 (782-788 MHz). Authorized power: 1170-kw max. visual, 117-kw max. aural. Antenna: 943-ft. above av. terrain, 967-ft. above ground, 1577-ft. above sea level.

Latitude 43° 13' 18"  
Longitude 84° 03' 14"

**Transmitter:** 7114 Gary Road, Chesaning.

**Multichannel TV Sound:** Separate audio program.

**Satellite Earth Stations:** Harris, 6.1-meter C-band; Harris, 3-meter C-band; Harris receivers.

**Ownership:** Gerald J. Robinson, 100%. See Group Ownership of Television Stations.

**Began Operation:** April 8, 1985. Sale to present owner by Flint Family TV Inc., et al., approved by FCC April 21, 1986.

**Represented (sales):** Independent TV Sales.

**Represented (legal):** McCampbell & Young.

**Represented (engineering):** Sterling Communications Inc.

**Personnel:**

- GEORGE C. LEH, general manager.
- BOB WOHLFEL, local sales manager.
- TERESA THROOP, program manager.
- ANNE KNICKERBOCKER, business manager.

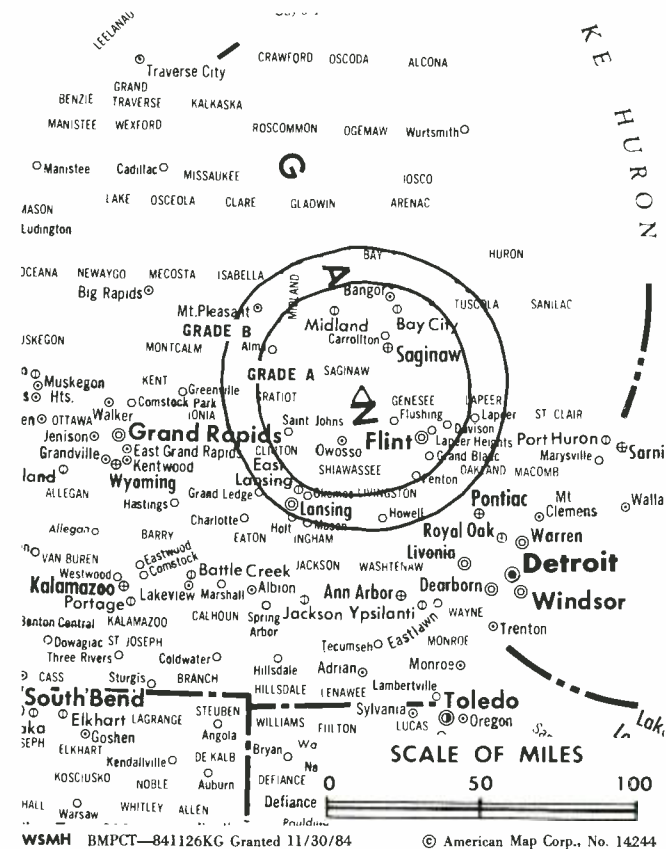
**Highest One Hour Rate:** \$2000.

**Highest 30 Sec. Rate:** \$250.

**City of License:** Flint. **ADI:** Flint-Saginaw-Bay City. **Rank:** 56.

Total Households: © MSI Consumer Market Data as of 1/1/87. TV Homes, TV% and Circulation © 1987 Arbitron. County coverage based on Arbitron study.

Net Weekly Circulation	State County	Total Households	TV Households	%
<b>50% &amp; Over</b>	<b>MICHIGAN</b> Saginaw	77,900	77,000	99
<b>Between 25-49%</b>	<b>MICHIGAN</b> Bay	41,300	40,800	99
	Genesee	158,500	156,800	99



WSMH BNPCT—841126KG Granted 11/30/84 © American Map Corp., No. 14244

Net Weekly Circulation	State County	Total Households	TV Households	%
<b>Between 25-49%</b>	Gratiot	13,700	13,500	98
	Isabella	17,800	17,400	98
	Midland	26,800	26,500	99
	Shiawassee	23,800	23,500	99
	Tuscola	19,100	18,800	98
<b>Between 5-24%</b>	<b>MICHIGAN</b>			
	Arenac	5,800	5,700	98
	Clare	10,100	9,900	98
	Clinton	18,600	18,400	99
	Gladwin	8,400	8,200	98
	Huron	13,300	13,000	98
	Ionia	16,800	16,600	99
	Lapeer	23,700	23,400	99
Livingston	35,700	35,300	99	
Sanilac	14,900	14,600	98	
<b>Station Totals</b>		<b>526,200</b>	<b>519,400</b>	<b>98</b>
<b>Net Weekly Circulation (1987)</b>			<b>195,000</b>	
<b>Average Daily Circulation (1987)</b>			<b>76,100</b>	

# Michigan—Grand Rapids-Kalamazoo

**WOTV**

Ch. 8

**Network Service:** NBC.

**Licensee:** LIN-Central Bcstg. Corp., 1370 Ave. of the Americas, New York, NY 10019.

**Studio:** 120 College Ave. SE, Grand Rapids, MI 49503.

**Telephone:** 616-456-8888. **TWX:** 810-273-6920.

**Technical Facilities:** Channel No. 8 (180-186 MHz). Authorized power: 282-kw visual, 56.2-kw aural. Antenna: 970-ft. above av. terrain, 1015-ft. above ground, 1835-ft. above sea level.

Latitude 42° 41' 13"  
Longitude 85° 30' 35"

**Transmitter:** 2.5-mi. S of Middleville, MI.

**Multichannel TV Sound:** Stereo only.

**Satellite Earth Stations:** Harris, 3-meter Ku-band; Harris, 6-meter Ku-band; Harris, 6-meter C-band; Harris receivers.

**News Services:** AP, Group W Newstead, Michigan News Exchange, NIWS, UPI.

**Ownership:** LIN Broadcasting Corp., 100%. See Group Ownership of Television Stations.

**Began Operation:** August 15, 1949. Sale to present owner by Time Inc. approved by FCC Feb. 10, 1983 (Television Digest, Vol. 22:46). Sale to Time-Life by H. M. Bitner interests approved by FCC April 17, 1957 (Vol. 12:50, 51; 13:16). Bitner group's purchase of station, then called WLA-TV, from Leonard A. Versluis approved by FCC in Sept. 1951 (Vol. 7:19, 38).

**Represented (sales):** Blair Television.

**Represented (legal):** Wilmer, Cutler & Pickering.

**Represented (engineering):** Jansky & Bailey.

**Personnel:**

GARY R. BOLTON, president & general manager.  
SUE McDONNELL, general sales manager.  
RICHARD MCKAY, national sales manager.  
THOMAS POOLE, local sales manager.  
TOM RICHARDS, program manager.  
JAMES THOMAS, promotion director.  
DAN SPAULDING, news director.  
DON GALLAGHER, chief engineer.

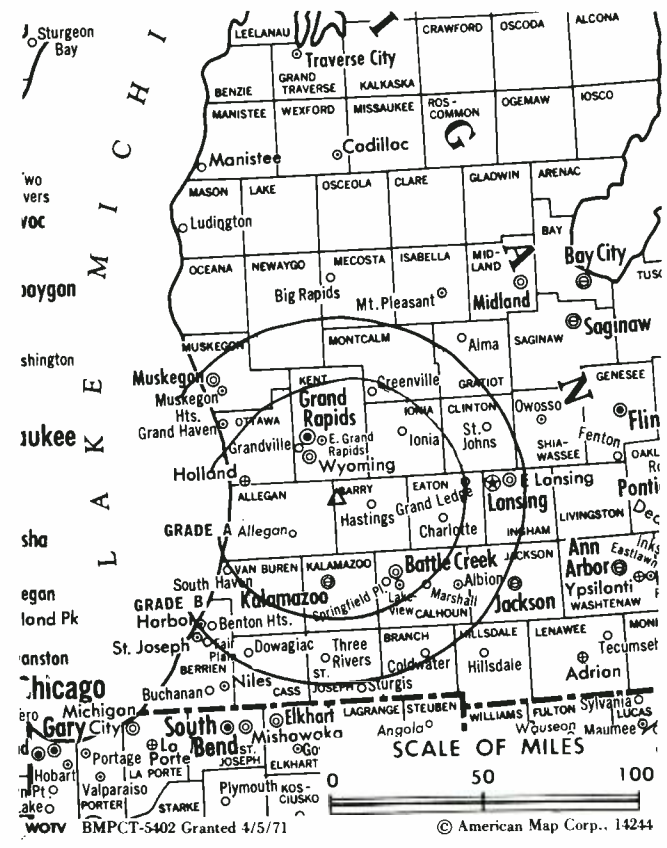
**Highest 30 Sec. Rate:** \$2400.

**NETWORK BASE HOURLY RATE:** \$2400.

**City of License:** Grand Rapids. **ADI:** Grand Rapids-Kalamazoo-Battle Creek. **Rank:** 40.

Total Households: © MSI Consumer Market Data as of 1/1/87. TV Homes, TV% and Circulation © 1987 Arbitron. County coverage based on Arbitron study.

Net Weekly Circulation	State County	Total Households	TV Households	%
<b>50% &amp; Over</b>	<b>MICHIGAN</b>			
	Allegan	30,000	29,600	99
	Barry	16,800	16,600	99
	Branch	14,500	14,300	99
	Calhoun	51,300	50,700	99



Net Weekly Circulation	State County	Total Households	TV Households	%
<b>50% &amp; Over</b>	Eaton	34,000	33,600	99
	Ionia	16,800	16,600	99
	Kalamazoo	79,800	78,700	99
	Kent	170,500	167,700	98
	Mecosta	12,200	11,900	98
	Montcalm	17,800	17,500	98
	Muskegon	55,700	54,900	99
	Newaygo	13,700	13,400	98
	Ottawa	56,300	55,500	98
	St Joseph	21,200	20,900	99
Van Buren	25,300	25,000	99	
<b>Between 25-49%</b>	<b>MICHIGAN</b>			
	Cass	17,900	17,600	98
	Clinton	18,600	18,400	99
	Ingham	98,200	96,800	99
<b>Between 5-24%</b>	<b>MICHIGAN</b>			
	Berrien	60,600	59,500	98
	Gratiot	13,700	13,500	98
	Hillsdale	14,600	14,300	98
	Isabella	17,800	17,400	98
	Jackson	51,500	50,900	99
Oceana	8,000	7,700	96	
<b>Station Totals</b>		<b>916,800</b>	<b>903,000</b>	<b>98</b>
<b>Net Weekly Circulation (1987)</b>			<b>590,900</b>	
<b>Average Daily Circulation (1987)</b>			<b>347,900</b>	

# Michigan—Grand Rapids

**WXMI**

Ch. 17

**Network Service:** Fox.

**Licensee:** TV 17 Unlimited Inc., 3117 Plaza Dr. NE, Grand Rapids, MI 49505.

**Studio:** 3117 Plaza Dr. NE, Grand Rapids, MI 49505.

**Telephone:** 616-364-8722.

**Technical Facilities:** Channel No. 17 (488-494 MHz). Authorized power: 1300-kw visual, 130-kw aural. Antenna: 1081-ft. above av. terrain, 1083-ft. above ground, 1884-ft. above sea level.

Latitude 42° 41' 15"  
Longitude 85° 31' 57"

**Transmitter:** Davis Rd., 1-mi. W of Cherry Valley Rd.

**Satellite Earth Stations:** Harris, 6.1-meter C-band; Harris, 4-meter Ku-band; 3-meter C-band; Harris receivers.

**News Service:** UPI.

**Ownership:** TV 17 Unlimited Inc. Harold O. Shively, pres.; Peter Cook, v.p., 23.6%; Grant Gruel, v.p.; Kenneth Hungerford II, treas.; Richard F. Shively, 28.6%; 26 others, none with more than 10%. See R. F. Shively in Group Ownership of TV Stations.

**Began Operation:** March 18, 1982.

**Represented (sales):** Petry Television Inc.

**Represented (legal):** Bryan, Cave, McPheeters & McRoberts.

**Personnel:**

HAROLD O. SHIVELY, president & general manager.  
DICK STAWICKI, director of operations.  
PAT MULLEN, director of sales.  
DALE SCHOLTEN, director of engineering.

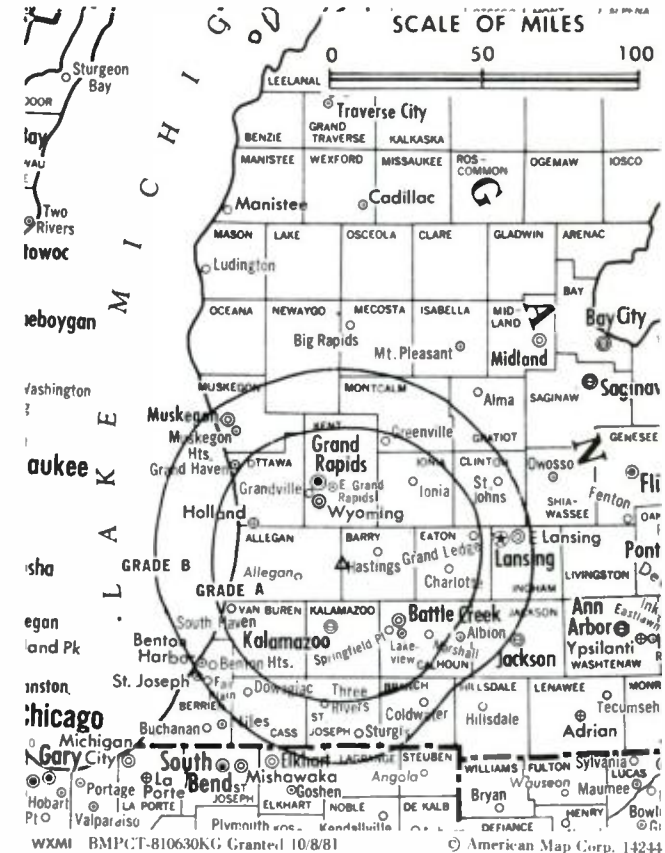
**Highest One Hour Rate:** \$5000.

**Highest 30 Sec. Rate (June 25, 1987):** \$600.

**City of License:** Grand Rapids. **ADI:** Grand Rapids-Kalamazoo-Battle Creek. **Rank:** 40.

Total Households: © MSI Consumer Market Data as of 1/1/87. TV Homes, TV% and Circulation © 1987 Arbitron. County coverage based on Arbitron study.

Net Weekly Circulation	State County	Total Households	TV Households	%
<b>50% &amp; Over</b>	<b>MICHIGAN</b>			
	Allegan	30,000	29,600	99
	Barry	16,800	16,600	99
	Calhoun	51,300	50,700	99
	Ionia	16,800	16,600	99
	Kalamazoo	79,800	78,700	99
	Kent	170,500	167,700	98
Ottawa	56,300	55,500	98	



Net Weekly Circulation	State County	Total Households	TV Households	%
<b>50% &amp; Over</b>	Van Buren	25,300	25,000	99
<b>Between 25-49%</b>	<b>MICHIGAN</b>			
	Branch	14,500	14,300	99
	Eaton	34,000	33,600	99
	Montcalm	17,800	17,500	98
	Muskegon	55,700	54,900	99
	Newaygo	13,700	13,400	98
St Joseph	21,200	20,900	99	
<b>Between 5-24%</b>	<b>INDIANA</b>			
	Lagrange	8,800	8,400	95
	<b>MICHIGAN</b>			
	Cass	17,900	17,600	98
	Clinton	18,600	18,400	99
Hillsdale	14,600	14,300	98	
Mecosta	12,200	11,900	98	
<b>Station Totals</b>		<b>675,800</b>	<b>665,600</b>	<b>98</b>
<b>Net Weekly Circulation (1987)</b>				<b>312,200</b>
<b>Average Daily Circulation (1987)</b>				<b>131,700</b>

# Michigan—Grand Rapids

## WZZM-TV

Ch. 13

**Network Service:** ABC.

**Licensee:** Western Michigan Bcstg. Corp., Box Z, Grand Rapids, MI 49501.

**Studio:** 645 Three Mile Rd., Walker, MI 49504.

**Mailing Address:** Box Z, Grand Rapids, MI 49501.

**Telephone:** 616-784-4200.

**Technical Facilities:** Channel No. 13 (210-216 MHz). Authorized power: 295-kw visual, 59-kw aural. Antenna: 1000-ft. above av. terrain, 991-ft. above ground, 1783-ft. above sea level.

Latitude 43° 18' 34"  
Longitude 85° 54' 44"

**Transmitter:** 6-mi. SW of Grant, MI.

**Satellite Earth Stations:** Harris, 6.1-meter; RCA, 4.5-meter Ku-band; Harris, M/A-Com receivers.

**News Services:** AP, UPI, ABC.

**Ownership:** Price Communications Corp., 100%. See Group Ownership of Television Stations.

**Began Operation:** November 1, 1962 on interim basis with all four applicants operating on a cooperative basis. Began operation as West Michigan Telecasters Inc. on Jan. 25, 1965. Transfer of control to Synercom Communications Corp. approved by FCC Sept. 17, 1969. Split-off to Lewis V. Chamberlin, et al., Dec. 31, 1973. Sale to Wometco Enterprises Inc. approved by FCC Dec. 8, 1977 (*Television Digest*, Vol. 16:36; 17:50). Sale to KKR approved April 11, 1984 (Vol. 23:39, 52; 24:14, 16). Sale to present owner approved Dec. 19, 1985.

**Represented (sales):** Katz Television.

**Represented (legal):** Cohn & Marks.

**Represented (engineering):** A. D. Ring & Associates.

**Personnel:**

- JOHN T. (JACK) MAZZIE, vice president & general manager.
- EDWARD (BUSS) KUNST, general sales manager.
- TIM SIEGEL, national sales manager.
- MIKE SEAGLY, operations manager.
- DALE WOLTERS, chief engineer.

**Highest One Hour Rate:** \$7500.

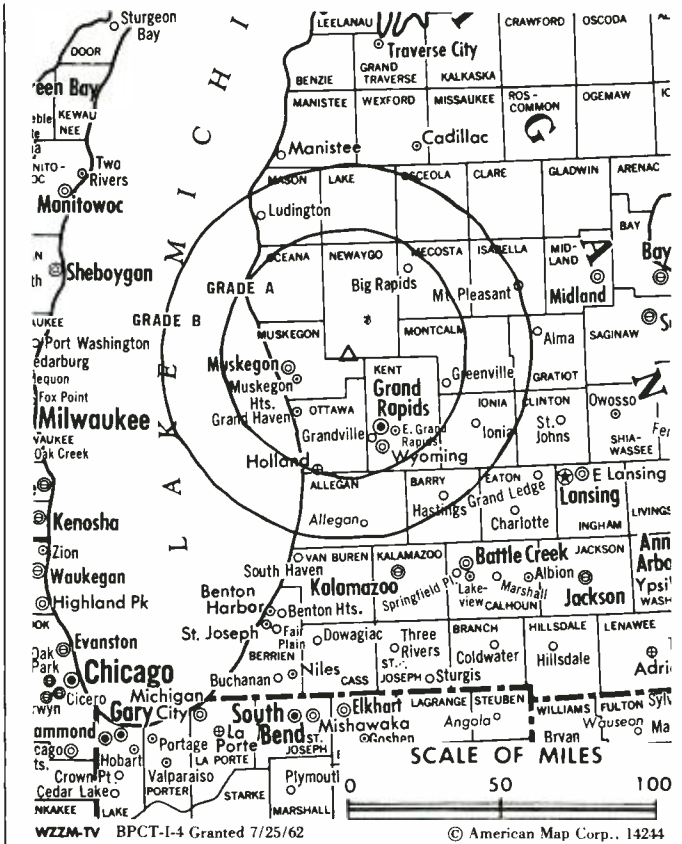
**Highest 30 Sec. Rate:** \$2000.

**NETWORK BASE HOURLY RATE:** \$1100.

**City of License:** Grand Rapids. **ADI:** Grand Rapids-Kalamazoo-Battle Creek. **Rank:** 40.

Total Households: © MSI Consumer Market Data as of 1/1/87. TV Homes, TV% and Circulation © 1987 Arbitron. County coverage based on Arbitron study.

Net Weekly Circulation	State County	Total Households	TV Households	%
50% & Over	MICHIGAN			
	Allegan	30,000	29,600	99
	Kent	170,500	167,700	98
	Lake	3,500	3,400	97



Net Weekly Circulation	State County	Total Households	TV Households	%
50% & Over	Mason	10,400	10,000	96
	Mecosta	12,200	11,900	98
	Montcalm	17,800	17,500	98
	Muskegon	55,700	54,900	99
	Newaygo	13,700	13,400	98
	Oceana	8,000	7,700	96
	Osceola	7,400	7,200	97
Ottawa	56,300	55,500	98	
Between 25-49%	MICHIGAN			
	Barry	16,800	16,600	99
	Ionia	16,800	16,600	99
	Kalamazoo	79,800	78,700	99
	Manistee	9,300	9,100	98
Between 5-24%	MICHIGAN			
	Benzie	4,500	4,400	98
	Clare	10,100	9,900	98
	Grand Traverse	21,800	21,300	98
	Isabella	17,800	17,400	98
	Leelanau	5,700	5,600	98
	Van Buren	25,300	25,000	99
	Wexford	10,000	9,800	98
<b>Station Totals</b>		<b>603,400</b>	<b>593,200</b>	<b>98</b>
<b>Net Weekly Circulation (1987)</b>			<b>397,200</b>	
<b>Average Daily Circulation (1987)</b>			<b>253,500</b>	



# Michigan—Grand Rapids-Kalamazoo -Battle Creek

**WWMT**

Ch. 3

(Also serves Muskegon)

**Network Service:** CBS.

**Licensee:** KOLN Inc., 590 W. Maple St., Kalamazoo, MI 49008.

**Studio:** 590 W. Maple St., Kalamazoo, MI 49008.

**Telephone:** 616-388-3333.

**Technical Facilities:** Channel No. 3 (60-66 MHz). Authorized power: 100-kw visual, 20-kw aural. Antenna: 1000-ft. above av. terrain, 1130-ft. above ground, 1900-ft. above sea level.

Latitude 42° 37' 56"  
Longitude 85° 32' 16"

**Transmitter:** 0.25-mi. E of Bradley Rd. & Patterson Rd., Yankee Springs area, MI.

**Satellite Earth Stations:** In operation; Microdyne, Scientific-Atlanta receivers.

**News Service:** AP.

**Ownership:** Busse Bcstg. Corp., 100%. See Group Ownership of Television Stations.

**Began Operation:** June 1, 1950. FCC approved sale to Gillett Bcstg. by Fetzer TV Corp. Oct. 29, 1985. Sale to present owners approved July 31, 1987.

**Represented (sales):** MMT Sales Inc.

**Personnel:**

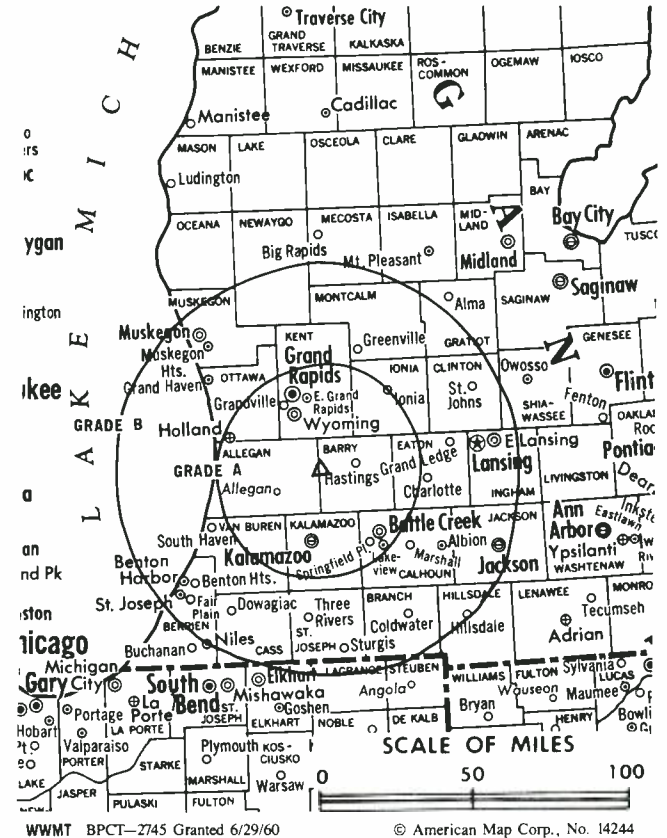
- GEORGE LYONS, president & general manager.
- MIKE BRUNETTE, general sales manager.
- LORI BUMA, national sales manager.
- JOHN LANSING, news director.
- SCOTT DILLARD, business manager.
- JEFF WATTS, production manager.
- LINDA DOSH, program and promotion manager.
- JAMES GARRETT, chief engineer.

**Rates:** On request.

**City of License:** Kalamazoo. **ADI:** Grand Rapids-Kalamazoo-Battle Creek. **Rank:** 40.

Total Households: © MSI Consumer Market Data as of 1/1/87. TV Homes, TV% and Circulation © 1987 Arbitron. County coverage based on Arbitron study.

Net Weekly Circulation	State County	Total Households	TV Households	%
<b>50% &amp; Over</b>	<b>MICHIGAN</b>			
	Allegan	30,000	29,600	99
	Barry	16,800	16,600	99
	Branch	14,500	14,300	99
	Calhoun	51,300	50,700	99
	Ionia	16,800	16,600	99
	Kalamazoo	79,800	78,700	99
	Kent	170,500	167,700	98
Montcalm	17,800	17,500	98	



Net Weekly Circulation	State County	Total Households	TV Households	%
<b>50% &amp; Over</b>	Muskegon	55,700	54,900	99
	Newaygo	13,700	13,400	98
	Ottawa	56,300	55,500	98
	St Joseph	21,200	20,900	99
	Van Buren	25,300	25,000	99
<b>Between 25-49%</b>	<b>MICHIGAN</b>			
	Eaton	34,000	33,600	99
	Hillsdale	14,600	14,300	98
	Ingham	98,200	96,800	99
Mecosta	12,200	11,900	98	
<b>Between 5-24%</b>	<b>INDIANA</b>			
	Lagrange	8,800	8,400	95
	<b>MICHIGAN</b>			
	Berrien	60,600	59,500	98
	Cass	17,900	17,600	98
	Clinton	18,600	18,400	99
	Jackson	51,500	50,900	99
	Mason	10,400	10,000	96
	Oceana	8,000	7,700	96
<b>Station Totals</b>		<b>914,400</b>	<b>900,200</b>	<b>98</b>
<b>Net Weekly Circulation (1987)</b>			<b>547,700</b>	
<b>Average Daily Circulation (1987)</b>			<b>291,900</b>	

# Michigan—Grand Rapids-Kalamazoo -Battle Creek

**WUHQ-TV**

Ch. 41

**Network Service:** ABC.

**Licensee:** Channel 41 Inc., Box 1616, Battle Creek, MI 49016.

**Studio:** 5200 Dickman Rd., Battle Creek, MI 49016.

**Telephone:** 616-968-9341. **TWX:** 810-276-2201.

**Technical Facilities:** Channel No. 41 (632-638 MHz). Authorized power: 2000-kw max. & 891-kw horizontal visual, 89.1-kw horizontal aural. Antenna: 1080-ft. above av. terrain, 963-ft. above ground, 1952-ft. above sea level.

Latitude 42° 34' 15"  
Longitude 85° 28' 11"

**Transmitter:** Mullen & Norris Rds., Orangeville.

**Satellite Earth Stations:** RCA, 4.5-meter Ku-band; Microdyne, 5-meter C-band; Andrew, 5-meter C-band; Andrew, 7.3-meter C-band; Avantek, M/A-Com, Scientific-Atlanta receivers.

**News Service:** AP.

**Ownership:** John W. Lawrence, 32.2%; William J. Lawrence Jr., 32.20%; Borgia M. Lawrence, 32.7%; Dr. H. Lewis Batts Jr., 2.6%; one other with less than 1%.

**Began Operation:** July 24, 1971.

**Represented (sales):** Seltel Inc.

**Represented (legal):** Wiley, Rein & Fielding.

**Personnel:**

JERRY P. COLVIN, executive vice president & general manager.  
MICHAEL J. LAEMERS, vice president & station manager.  
ROBERT CARPENTER, vice president & general sales manager.  
LEE HOLLAND, business manager.  
PHIL HARTMAN, program director.  
MARK FEATHERSTON, local sales manager.  
KATHY LONG, traffic manager.  
MARK CRAWFORD, director of communications.

**Highest One Hour Rate:** \$1300.

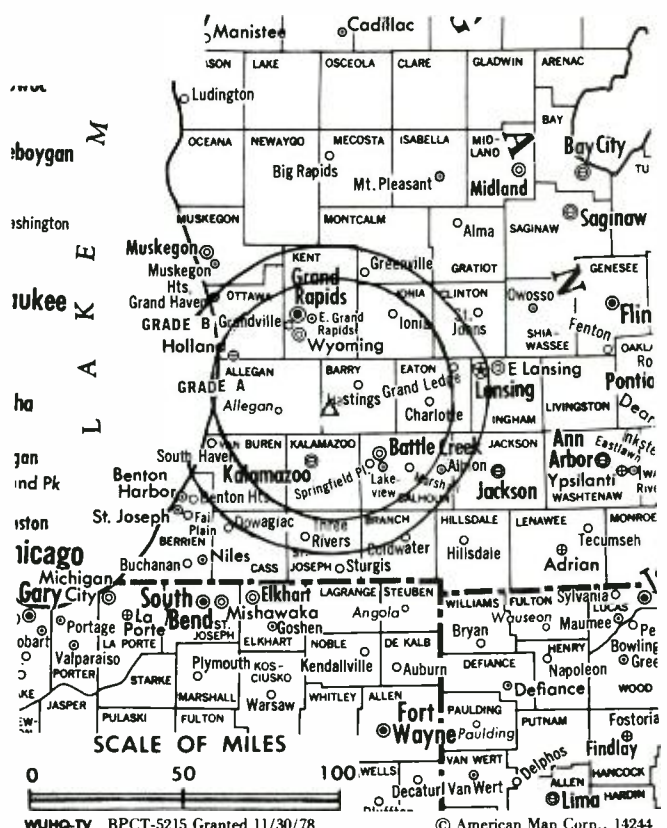
**Highest 30 Sec. Rate (July 1, 1987):** \$500.

**NETWORK BASE HOURLY RATE:** \$475.

**City of License:** Battle Creek. **ADI:** Grand Rapids-Kalamazoo-Battle Creek. **Rank:** 40.

Total Households: © MSI Consumer Market Data as of 1/1/87. TV Homes, TV% and Circulation © 1987 Arbitron. County coverage based on Arbitron study.

Net Weekly Circulation	State County	Total Households	TV Households	%
50% & Over	MICHIGAN			
	Allegan	30,000	29,600	99
	Barry	16,800	16,600	99
	Branch	14,500	14,300	99



Net Weekly Circulation	State County	Total Households	TV Households	%
50% & Over	Calhoun	51,300	50,700	99
	Eaton	34,000	33,600	99
	Ionia	16,800	16,600	99
	Kalamazoo	79,800	78,700	99
	Van Buren	25,300	25,000	99
Between 25-49%	MICHIGAN			
	Hillsdale	14,600	14,300	98
	Kent	170,500	167,700	98
	Ottawa	56,300	55,500	98
	St Joseph	21,200	20,900	99
Between 5-24%	INDIANA			
	Lagrange	8,800	8,400	95
	MICHIGAN			
	Cass	17,900	17,600	98
	Clinton	18,600	18,400	99
	Ingham	98,200	96,800	99
	Jackson	51,500	50,900	99
	Montcalm	17,800	17,500	98
	Muskegon	55,700	54,900	99
	Newaygo	13,700	13,400	98
<b>Station Totals</b>		<b>813,300</b>	<b>801,400</b>	<b>98</b>
<b>Net Weekly Circulation (1987)</b>				<b>308,900</b>
<b>Average Daily Circulation (1987)</b>				<b>124,500</b>

# Michigan—Lansing-Onondaga

## WILX-TV

Ch. 10

(Also serves Battle Creek & Jackson, MI)

**Network Service:** NBC.

**Licensee:** Adams TV of Lansing Inc., Box 30380, Lansing, MI 48909.

**Studio:** 1510 Springport Rd., Jackson, MI 49202.

**Mailing Address:** Box 30380, Lansing, MI 48909.

**Telephones:** 517-482-0721, Lansing; 517-783-2621, Jackson, MI.

**Technical Facilities:** Channel No. 10 (192-198 MHz). Authorized power: 309-kw visual, 61.7-kw aural. Antenna: 980-ft. above av. terrain, 993-ft. above ground, 1957-ft. above sea level.

Latitude 42° 36' 33"  
Longitude 84° 34' 21"

**Transmitter:** Rossman Rd., Onondaga.

**Multichannel TV Sound:** Stereo only.

**Satellite Earth Stations:** Channel Master, 3.3-meter C-band; Comtech, 5-meter C-band; Vertex, 4.6-meter Ku-band; Harris, 4.6-meter Ku-band; Harris, 6-meter Ku-band; Harris, Channel Master, Pinzone, M/A-Com receivers.

**News Services:** AP, NBC.

**Ownership:** Adams Communications Corp., 100%. See Group Ownership of Television Stations.

**Began Operation:** March 15, 1959. Sale to present owner by Figgie International Inc. approved by FCC April 8, 1983. Sale to Figgie by Edward E. Wilson & Lansing Bcstg. Co. approved by FCC Sept. 6, 1978 (Television Digest, Vol. 18:23).

**Represented (sales):** Katz Television.

**Represented (legal):** Wiley, Rein & Fielding.

**Represented (engineering):** John H. Mullaney & Associates.

**Personnel:**

- WILLIAM SNIDER, general manager.
- LINDA L. MURPHY, vice president, finance.
- SANDRA K. RUSHTON, national sales manager.
- JAMES F. MYERS, chief engineer.
- ROSS WOODSTOCK, news director.
- NANCIE GEE, program/public affairs director.
- STEVEN L. REYNOLDS, production manager.
- STEVEN D. HILLMAN, operations manager.

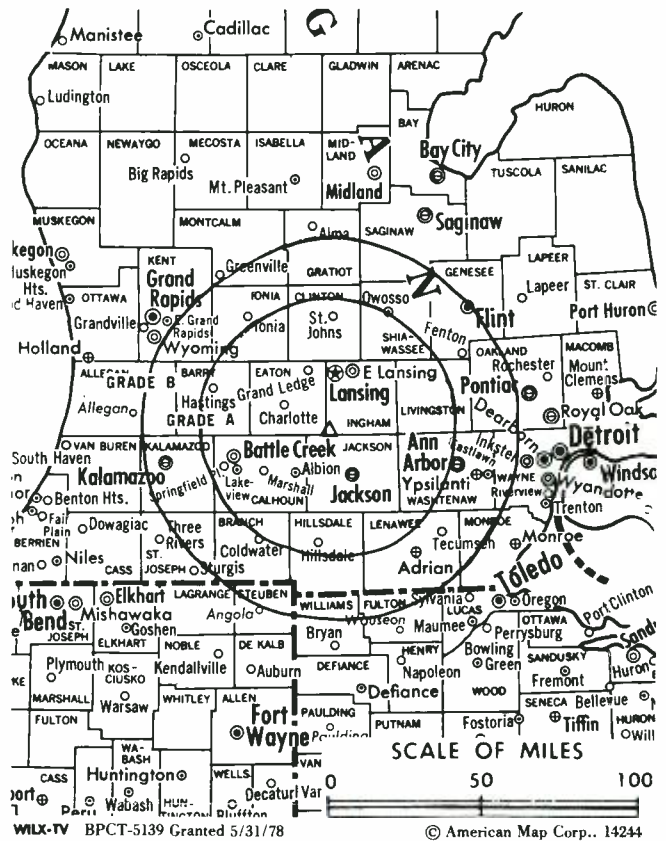
**Highest 30 Sec. Rate:** \$950.

**NETWORK BASE HOURLY RATE:** \$1050.

**City of License:** Onondaga. **ADI:** Lansing. **Rank:** 102.

Total Households: © MSI Consumer Market Data as of 1/1/87. TV Homes, TV% and Circulation © 1987 Arbitron. County coverage based on Arbitron study.

Net Weekly Circulation	State County	Total Households	TV Households	%
50% & Over	MICHIGAN Branch	14,500	14,300	99



Net Weekly Circulation	State County	Total Households	TV Households	%
50% & Over	Calhoun	51,300	50,700	99
	Clinton	18,600	18,400	99
	Eaton	34,000	33,600	99
	Hillsdale	14,600	14,300	98
	Ingham	98,200	96,800	99
	Jackson	51,500	50,900	99
Between 25-49%	MICHIGAN			
	Barry	16,800	16,600	99
	Gratiot	13,700	13,500	98
	Ionia	16,800	16,600	99
	Livingston	35,700	35,300	99
	Shiawassee	23,800	23,500	99
Between 5-24%	MICHIGAN			
	Kalamazoo	79,800	78,700	99
	Lenawee	30,800	30,300	98
	Montcalm	17,800	17,500	98
	St Joseph	21,200	20,900	99
	Washtenaw	98,900	96,600	98
<b>Station Totals</b>		<b>638,000</b>	<b>628,500</b>	<b>98</b>
<b>Net Weekly Circulation (1987)</b>			<b>306,100</b>	
<b>Average Daily Circulation (1987)</b>			<b>166,700</b>	

# Michigan—Lansing

## WLNS-TV

Ch. 6

(Also serves Flint & Jackson, MI)

**Network Service:** CBS.

**Licensee:** Young Broadcasting Inc., 3 East 54th St., New York, NY 10022.

**Studio:** 2820 East Saginaw, Lansing, MI 48912.

**Telephone:** 517-372-8282. **TWX:** 810-251-0805.

**Technical Facilities:** Channel No. 6 (82-88 MHz). Authorized power: 100-kw visual, 20-kw aural. Antenna: 1000-ft. above av. terrain, 1023-ft. above ground, 1923-ft. above sea level.

Latitude 42° 41' 14"  
Longitude 84° 22' 35"

**Transmitter:** Vanatta Rd. near Jolly Rd.

**Satellite Earth Stations:** Scientific-Atlanta, 7-meter C-band; Scientific-Atlanta, 7-meter C-band; Scientific-Atlanta, 4.6-meter C-band; Scientific-Atlanta receivers.

**News Services:** UPI, BNS.

**Ownership:** Young Broadcasting Inc., 100%. See Group Ownership of Television Stations.

**Began Operation:** May 1, 1950. Sale to present owner by Backe Communications approved by FCC May 14, 1986 (*Television Digest*, Vol. 26:15). Sale to Backe approved by FCC April 26, 1984 (Vol. 24:12, 12).

**Represented (sales):** Adam Young Inc.

**Represented (legal):** Wiley, Rein & Fielding.

**Personnel:**

RONALD J. KWASNICK, president.  
ROBERT E. SERRE, general sales manager.  
CARL ONKEN, chief engineer.

**Highest One Hour Rate:** \$5000.

**Highest 30 Sec. Rate:** \$900.

**NETWORK BASE HOURLY RATE:** \$1214.

**City of License:** Lansing. **ADI:** Lansing. **Rank:** 102.

Total Households: © MSI Consumer Market Data as of 1/1/87. TV Homes, TV% and Circulation © 1987 Arbitron. County coverage based on Arbitron study.

Net Weekly Circulation	State County	Total Households	TV Households	%
<b>50% &amp; Over</b>	<b>MICHIGAN</b>			
	Clinton	18,600	18,400	99
	Eaton	34,000	33,600	99
	Genesee	158,500	156,800	99
	Gratiot	13,700	13,500	98
	Hillsdale	14,600	14,300	98
	Ingham	98,200	96,800	99
	Ionia	16,800	16,600	99
	Jackson	51,500	50,900	99



WLNS-TV BPCT—2041 Granted 11/23/55 © American Map Corp., No. 14244

Net Weekly Circulation	State County	Total Households	TV Households	%
<b>50% &amp; Over</b>	Shiawassee	23,800	23,500	99
<b>Between 25-49%</b>	<b>MICHIGAN</b>			
	Barry	16,800	16,600	99
	Branch	14,500	14,300	99
	Calhoun	51,300	50,700	99
	Livingston	35,700	35,300	99
Montcalm	17,800	17,500	98	
<b>Between 5-24%</b>	<b>MICHIGAN</b>			
	Clare	10,100	9,900	98
	Isabella	17,800	17,400	98
	Lapeer	23,700	23,400	99
	Lenawee	30,800	30,300	98
	Mecosta	12,200	11,900	98
	Newaygo	13,700	13,400	98
Saginaw	77,900	77,000	99	
Tuscola	19,100	18,800	98	
Washtenaw	98,900	96,600	98	
<b>Station Totals</b>		<b>870,000</b>	<b>857,500</b>	<b>98</b>
<b>Net Weekly Circulation (1987)</b>			<b>403,300</b>	
<b>Average Daily Circulation (1987)</b>			<b>210,300</b>	

# Michigan—Lansing

## WSYM-TV

Ch. 47

**Network Service:** None, independent.

**Licensee:** WTMJ Inc., 600 W. St. Joseph St., Lansing, MI 48933.

**Studio:** 600 W. St. Joseph St., Lansing, MI 48933.

**Telephone:** 517-484-7747.

**Technical Facilities:** Channel No. 47 (668-674 MHz). Authorized power: 1350-kw max. & 813-kw horizontal visual, 135-kw max. & 81.3-kw horizontal aural. Antenna: 1000-ft. above av. terrain, 1036-ft. above ground, 1956-ft. above sea level.

Latitude 42° 28' 03"  
Longitude 84° 39' 06"

**Transmitter:** 9447 Holmes Hwy., Eaton Rapids.

**Satellite Earth Stations:** 3.9-meter C-band; 7-meter C-band; 4.6-meter Ku-band; M/A-Com, Microdyne receivers.

**Ownership:** WTMJ Inc., 100%. See Group Ownership of Television Stations.

**Began Operation:** December 1, 1982. Sale to present owner by F & S Development Group approved by FCC Nov. 9, 1984 (*Television Digest*, Vol. 24:34, 39).

**Represented (sales):** MMT Sales Inc.

**Represented (engineering):** Jules Cohen & Associates.

**Personnel:**

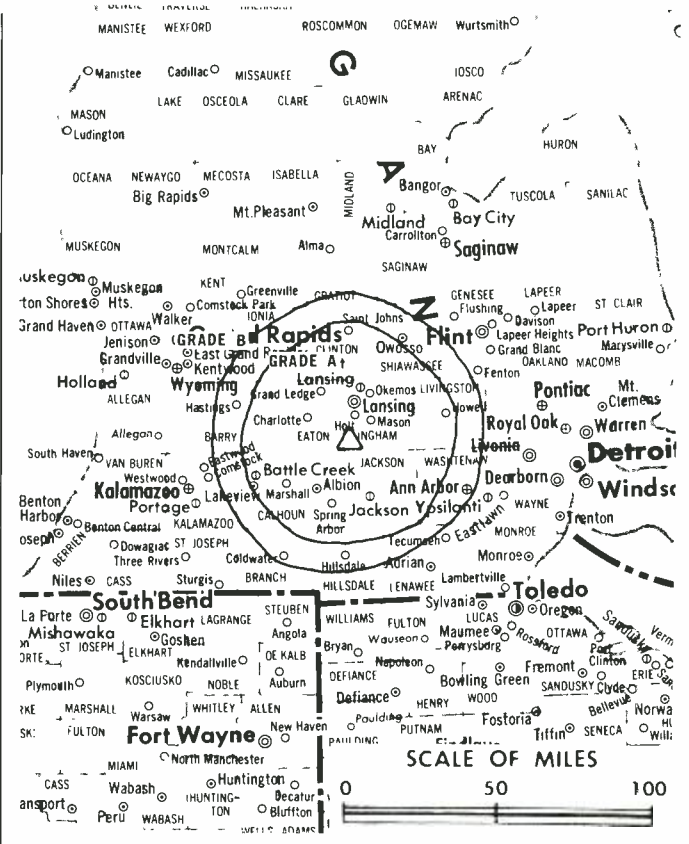
DALE PARKER, vice president & general manager.  
JOHN McCORMICK, general sales manager.  
W. B. SHIPLEY, operations manager.

**Highest 30 Sec. Rate:** \$500.

**City of License:** Lansing. **ADI:** Lansing. **Rank:** 102.

Total Households: © MSI Consumer Market Data as of 1/1/87. TV Homes, TV% and Circulation © 1987 Arbitron. County coverage based on Arbitron study.

Net Weekly Circulation	State County	Total Households	TV Households	%
<b>50% &amp; Over</b>	<b>MICHIGAN</b>			
	Clinton	18,600	18,400	99
	Eaton	34,000	33,600	99
	Ingham	98,200	96,800	99
	Jackson	51,500	50,900	99
<b>Between 25-49%</b>	<b>MICHIGAN</b>			
	Branch	14,500	14,300	99
	Calhoun	51,300	50,700	99



WSYM-TV BMPCT—821004KF Granted 10/15/82 © American Map Corp., No. 14244

Net Weekly Circulation	State County	Total Households	TV Households	%
<b>Between 25-49%</b>	Hillsdale	14,600	14,300	98
	Ionia	16,800	16,600	99
	Shiawassee	23,800	23,500	99
<b>Between 5-24%</b>	<b>INDIANA</b>			
	Steuben	9,900	9,700	98
	<b>MICHIGAN</b>			
	Barry	16,800	16,600	99
	Gratiot	13,700	13,500	98
	Kalamazoo	79,800	78,700	99
	Lenawee	30,800	30,300	98
Livingston	35,700	35,300	99	
Montcalm	17,800	17,500	98	
<b>Station Totals</b>		<b>527,800</b>	<b>520,700</b>	<b>98</b>
<b>Net Weekly Circulation (1987)</b>				<b>189,700</b>
<b>Average Daily Circulation (1987)</b>				<b>78,200</b>

# Michigan—Marquette

## WLUC-TV

Ch. 6

**Network Service:** CBS, NBC.

**Licensee:** Federal Bcstg Co., 27700 Northwestern Hwy., Southfield, MI 48034.

**Studio:** U.S. Hwy. 41 & County Airport Rd.

**Mailing Address:** Box 460, Marquette, MI 49855.

**Telephone:** 906-475-4161. **TWX:** 810-278-4880.

**Technical Facilities:** Channel No. 6 (82-88 MHz). Authorized power: 100-kw visual, 20-kw aural. Antenna: 978-ft. above av. terrain, 1018-ft. above ground, 2495-ft. above sea level.

Latitude 46° 20' 11"  
Longitude 87° 50' 55"

**Transmitter:** 3-mi. W of Rte. 581, 14-mi. SW of Ishpeming.

**Satellite Earth Stations:** Scientific-Atlanta, 4.6-meter C-band; Scientific-Atlanta, 5-meter C-band; Scientific-Atlanta, 7-meter C-band; Scientific-Atlanta receivers.

**News Service:** AP.

**Ownership:** Federal Broadcasting Co., 100%. See Group Ownership of Television Stations.

**Began Operation:** March 23, 1956. Sale to present owner approved by FCC July 17, 1987. Sale to Gillett Group by Post Corp. approved by FCC June 19, 1984. Sale to Post Corp. with WLUK-TV, Green Bay, WI by M & M Bcstg. Co. approved Jan. 6, 1965 by FCC (*Television Digest*, Vol. 4:41; 5:2). Sale of 52% control to M & M Bcstg. by original licensee Lake Superior Bcstg. approved July 8, 1959 (Vol. 15:24, 28). In 1960 Lake Superior sold remaining 48% to M & M Bcstg. for \$40,000.

**Represented (sales):** MMT Marketing.

**Represented (legal):** Pepper & Corazzini.

### Personnel:

GUY O. SPITSBERG, general manager.  
JACK LaFOREST, promotion & program manager.  
BRAD VAN SLUYTERS, local sales manager.  
JAN IMRICK, national sales manager.  
JUDY RICHER, traffic manager.  
ED KEARNEY, news director.  
JOHN TRUITT, chief engineer.  
STEVE HEIKKINEN, production manager.  
CARL PELLONPAA, public service director.  
DAWN B. CRAYS, community relations director.

**Highest One Hour Rate:** \$2000.

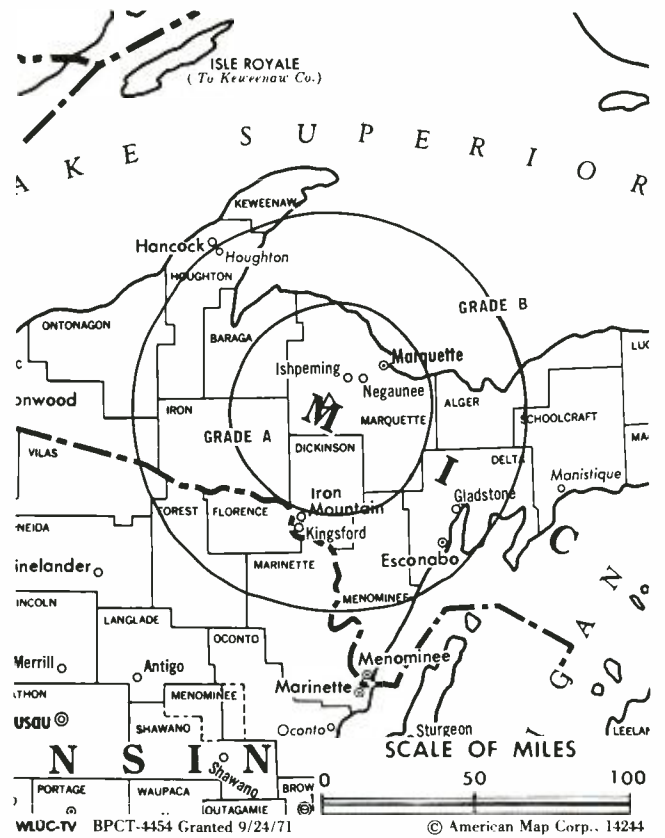
**Highest 30 Sec. Rate (July 1, 1987):** \$370.

**NETWORK BASE HOURLY RATE:** \$882.

**City of License:** Marquette. **ADI:** Marquette. **Rank:** 185.

Total Households: © MSI Consumer Market Data as of 1/1/87. TV Homes, TV% and Circulation © 1987 Arbitron. County coverage based on Arbitron study.

Net Weekly Circulation	State County	Total Households	TV Households	%
<b>50% &amp; Over</b>	<b>MICHIGAN</b>			
	Alger	3,200	3,100	97
	Baraga	3,000	2,900	97
	Delta	13,900	13,600	98



Net Weekly Circulation	State County	Total Households	TV Households	%
<b>50% &amp; Over</b>	Dickinson	10,200	10,000	98
	Gogebic	7,300	7,100	97
	Houghton	13,200	12,700	96
	Iron	5,600	5,500	98
	Keweenaw	700	700	100
	Marquette	25,500	25,100	99
	Ontonagon	3,400	3,300	97
	Schoolcraft	3,000	2,900	97
	<b>WISCONSIN</b>			
	Florence	1,400	1,400	100
<b>Between 25-49%</b>	<b>MICHIGAN</b>			
	Luce	2,100	2,000	95
	Menominee	9,500	9,300	98
	<b>WISCONSIN</b>			
Forest	3,500	3,400	97	
Iron	2,700	2,700	100	
<b>Between 5-24%</b>	<b>WISCONSIN</b>			
	Marinette	15,500	15,300	99
	Oneida	12,900	12,600	97
	Vilas	7,500	7,300	97
<b>Station Totals</b>		<b>144,100</b>	<b>140,900</b>	<b>97</b>
<b>Net Weekly Circulation (1987)</b>				<b>92,900</b>
<b>Average Daily Circulation (1987)</b>				<b>65,100</b>

# Michigan—Muskegon

**WTLJ**

**Ch. 54**

**Network Service:** None, independent.

**Licensee:** Miami Valley Christian Television Inc., 2675 Dayton Rd., Springfield, OH 45506.

**Studio:** 2516 Glade Rd., Muskegon, MI 49444.

**Telephone:** 613-733-5454.

**Technical Facilities:** Channel No. 54 (710-716 MHz). Authorized power: 4395-kw max. visual, 440-kw max. aural. Antenna: 966-ft. above av. terrain, 962-ft. above ground, 1642-ft. above sea level.

Latitude	42°	57'	25"
Longitude	85°	54'	07"

**Transmitter:** 3-mi. ESE at SE corner of 48th & Pierce Sts., Allendale.

**Ownership:** Non-profit corp. Vernon Wilson, chmn.; Marvin D. Sparks, pres.; Homer Speece, v.p.-secy.-treas.; Murray Ross & William Koch, dirs. MVCT is also licensee of WTJC(TV), Springfield, OH.

**Began Operation:** November 3, 1986.

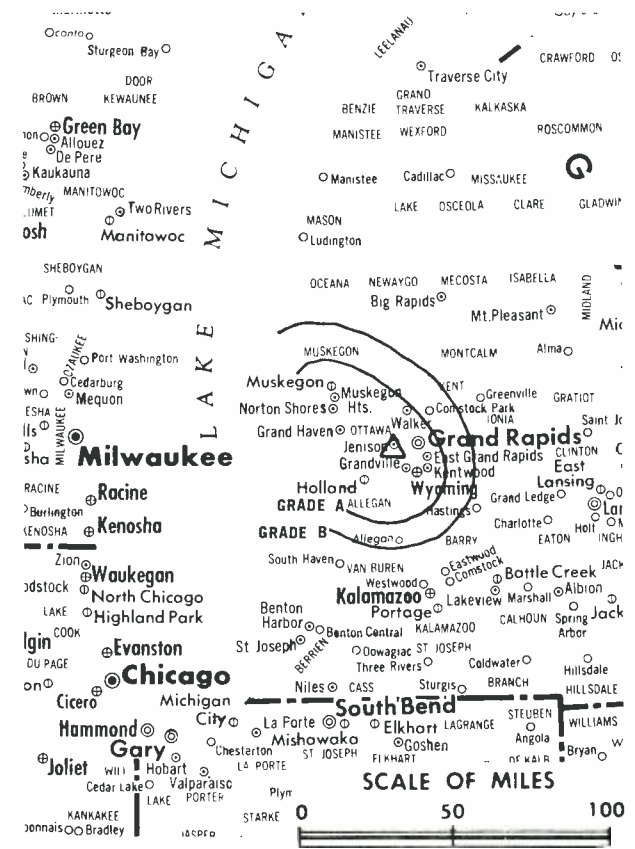
**Represented (legal):** Miller & Fields.

**Represented (engineering):** R. L. Purcell.

**Personnel:**  
MARVIN D. SPARKS, president & general manager.

**Rates:** Not available.

**Arbitron Data:** Not available.



**City of License:** Muskegon. **ADI:** Grand Rapids-Kalamazoo-Battle Creek. **Rank:** 40.

# Michigan—Saginaw

## WAQP

Ch. 49

**Network Service:** None, independent.

**Licensee:** Tri-State Christian TV, Box 1010, Marion, IL 62959.

**Mailing Address:** Box 1198, Saginaw, MI 48606.

**Telephone:** 618-997-9333.

**Technical Facilities:** Channel No. 49 (680-686 MHz). Authorized power: 1000-kw max. & 833.68-kw horizontal visual, 100-kw max. & 83.37-kw horizontal aural. Antenna: 940-ft. above av. terrain, 964-ft. above ground, 1574-ft. above sea level.

Latitude 43° 13' 18"  
Longitude 84° 03' 14"

**Transmitter:** NE of Chesaning.

**Satellite Earth Stations:** Scientific-Atlanta Ku-band; Scientific-Atlanta C-band.

**Ownership:** Tri-State Christian TV, 100%. See Group Ownership of Television Stations.

**Began Operation:** March 26, 1985.

**Represented (legal):** Baraff, Koerner, Olender & Hochberg, P.C.

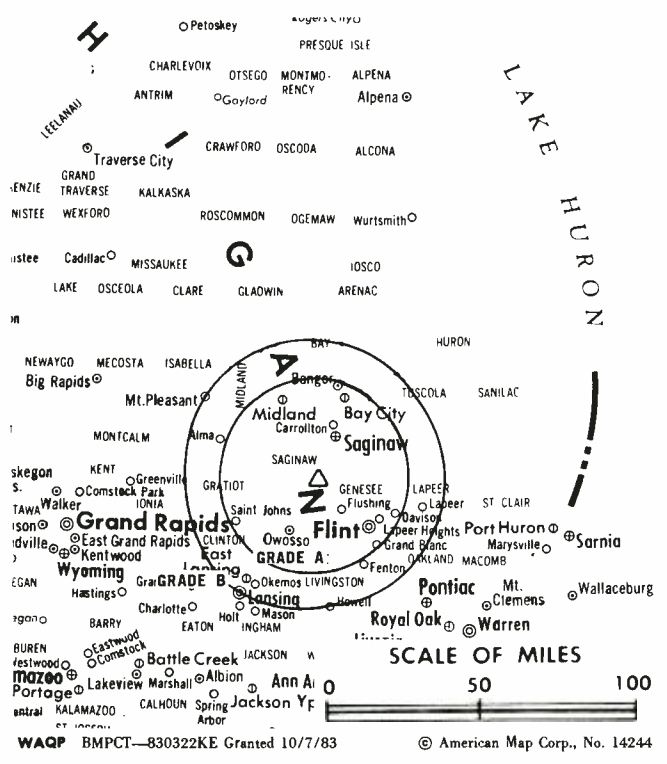
**Personnel:**

GARTH COONCE, general manager.  
KEN BIGELOW, chief engineer.

**Rates:** Not available.

**City of License:** Saginaw. **ADI:** Flint-Saginaw-Bay City. **Rank:** 56.

Total Households: © MSI Consumer Market Data as of 1/1/87. TV Homes, TV% and Circulation © 1987 Arbitron. County coverage based on Arbitron study.



Net Weekly Circulation	State County	Total Households	TV Households	%
Between 5-24%	MICHIGAN Saginaw	77,900	77,000	99
<b>Station Totals</b>		<b>77,900</b>	<b>77,000</b>	<b>98</b>
<b>Net Weekly Circulation (1987)</b>				<b>14,400</b>
<b>Average Daily Circulation (1987)</b>				<b>6,000</b>



# Michigan—Saginaw-Flint-Bay City-Midland

## WEYI-TV

Ch. 25

**Network Service:** CBS.

**Licensee:** WEYI Associates, 2225 W. Willard Rd., Clio, MI 48420.

**Studio:** 2225 W. Willard Rd., Clio, MI 48420.

**Telephones:** 313-687-1000; 517-755-0525.

**TWX:** 810-235-1132.

**Technical Facilities:** Channel No. 25 (536-542 MHz). Authorized power: 2035-kw max. & 675-kw horizontal visual, 204-kw max. & 68-kw horizontal aural. Antenna: 1320-ft. above av. terrain, 1359-ft. above ground, 2049-ft. above sea level.

Latitude 43° 13' 01"  
Longitude 83° 43' 17"

**Transmitter:** 2225 W. Willard Rd., Clio, MI.

**Satellite Earth Stations:** Transmit/receive Scientific-Atlanta, 7-meter C-band; Harris, 9-meter C-band; Scientific-Atlanta, 4.5-meter C-band; Harris receivers.

**News Service:** AP, Weather Central.

**Ownership:** Television Station Partners, 100%. See Group Ownership of Television Stations.

**Began Operation:** April 5, 1953 on Ch. 57. Sept. 14, 1965 it shifted to Ch. 25. Sale of 33.333% by estate of Alvin Bentley to William J. Edwards & Howard H. Wolfe increasing their holdings to 50% each approved by FCC March 6, 1970. Sale to Rust Craft approved Feb. 16, 1972 (*Television Digest*, Vol. 11:43; 12:8). For subsequent sales, see Sales & Transfers of TV Stations.

**Represented (sales):** Petry Television Inc.

**Represented (legal):** Wiley, Rein & Fielding.

**Personnel:**

RALPH E. BECKER, president.  
MICHAEL FIORILE, vice president & general manager.  
MARK SONDERMAN, general sales manager.  
JON BENGTON, program manager.

**Highest One Hour Rate:** \$5000.

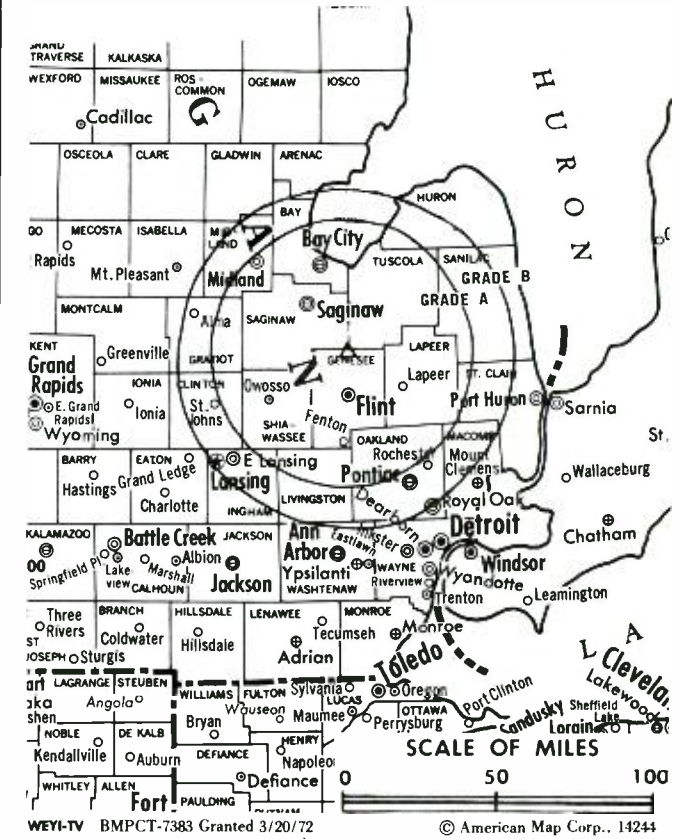
**Highest 30 Sec. Rate:** \$750.

**NETWORK BASE HOURLY RATE:** \$569.

**City of License:** Saginaw. **ADI:** Flint-Saginaw-Bay City. **Rank:** 56.

Total Households: © MSI Consumer Market Data as of 1/1/87. TV Homes, TV% and Circulation © 1987 Arbitron. County coverage based on Arbitron study.

Net Weekly Circulation	State County	Total Households	TV Households	%
<b>50% &amp; Over</b>	<b>MICHIGAN</b>			
	Arenac	5,800	5,700	98
	Bay	41,300	40,800	99
	Genesee	158,500	156,800	99
	Huron	13,300	13,000	98



Net Weekly Circulation	State County	Total Households	TV Households	%
<b>50% &amp; Over</b>	Midland	26,800	26,500	99
	Saginaw	77,900	77,000	99
	Sanilac	14,900	14,600	98
	Shiawassee	23,800	23,500	99
	Tuscola	19,100	18,800	98
<b>Between 25-49%</b>	<b>MICHIGAN</b>			
	Gladwin	8,400	8,200	98
	Gratiot	13,700	13,500	98
	Iosco	11,400	11,200	98
<b>Between 5-24%</b>	<b>MICHIGAN</b>			
	Alcona	4,200	4,000	95
	Clare	10,100	9,900	98
	Clinton	18,600	18,400	99
	Isabella	17,800	17,400	98
	Livingston	35,700	35,300	99
Ogemaw	6,900	6,700	98	
<b>Station Totals</b>		<b>531,900</b>	<b>524,700</b>	<b>98</b>
<b>Net Weekly Circulation (1987)</b>			<b>305,700</b>	
<b>Average Daily Circulation (1987)</b>			<b>146,500</b>	

# Michigan—Sault Ste. Marie

## WGTO

Ch. 8

(Satellite of WGTU, Traverse City, MI)

**Network Service:** ABC.

**Licensee:** Michigan Center Bcstg., 201 E. Front St., Traverse City, MI 49684.

**Studio:** 201 E. Front St., Traverse City, MI 49684.

**Telephone:** 616-946-2900. **TWX:** 810-291-1972.

**Technical Facilities:** Channel No. 8 (180-186 MHz). Authorized power: 316-kw visual, 63.6-kw aural. Antenna: 978-ft. above av. terrain, 864-ft. above ground, 1654-ft. above sea level.

Latitude 46° 03' 09"  
Longitude 84° 06' 28"

**Transmitter:** 0.9-mi. W of Goetzville, Chippewa County.

**Satellite Earth Stations:** In operation; Scientific-Atlanta receivers.

**Ownership:** Michigan Center Broadcasting, 100%. See Adams Communications Corp. in Group Ownership of Television Stations.

**Began Operation:** October 29, 1976.

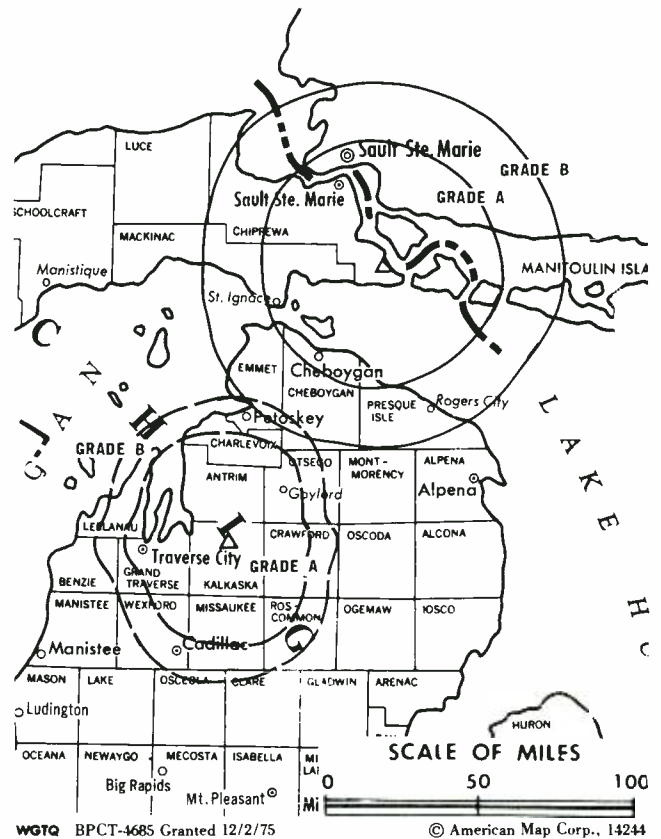
**Represented (sales):** Seltel Inc.

**Represented (legal):** Koteen & Naftalin.

**Personnel:** See WGTU, Traverse City, MI.

**Rates:** Sold in combination with WGTU, Traverse City, MI.

**Arbitron Data:** Included with WGTU, Traverse City, MI.



**City of License:** Sault Ste. Marie. **ADI:** Traverse City-Cadillac. **Rank:** 139.

# Michigan—Sault Ste. Marie

## WWUP-TV

Ch. 10

(Satellite of WWTW, Cadillac, MI)

**Network Service:** CBS.

**Licensee:** Wilson Communications Inc., Box 627, Cadillac, MI 49601.

**Studio:** Box 627, Cadillac, MI 49601.

**Telephone:** 616-775-3478.

**Technical Facilities:** Channel No. 10 (192-198 MHz). Authorized power: 251-kw visual, 50-kw aural. Antenna: 1210-ft. above av. terrain, 1126-ft. above ground, 1844-ft. above sea level.

Latitude 46° 03' 49"  
Longitude 84° 06' 08"

Holds CP for change to 316-kw max. visual, 31.6-kw max. aural, 1214-ft. above av. terrain, 1094-ft. above ground, 1844-ft. above sea level. BPCT-860926KG.

**Transmitter:** Goetzville, MI.

**Satellite Earth Stations:** In operation, Ku-band.

**News Services:** AP, UPI, CBS.

**Ownership:** Ralph C. Wilson Jr., 100%. See Group Ownership of Television Stations.

**Began Operation:** June 15, 1962.

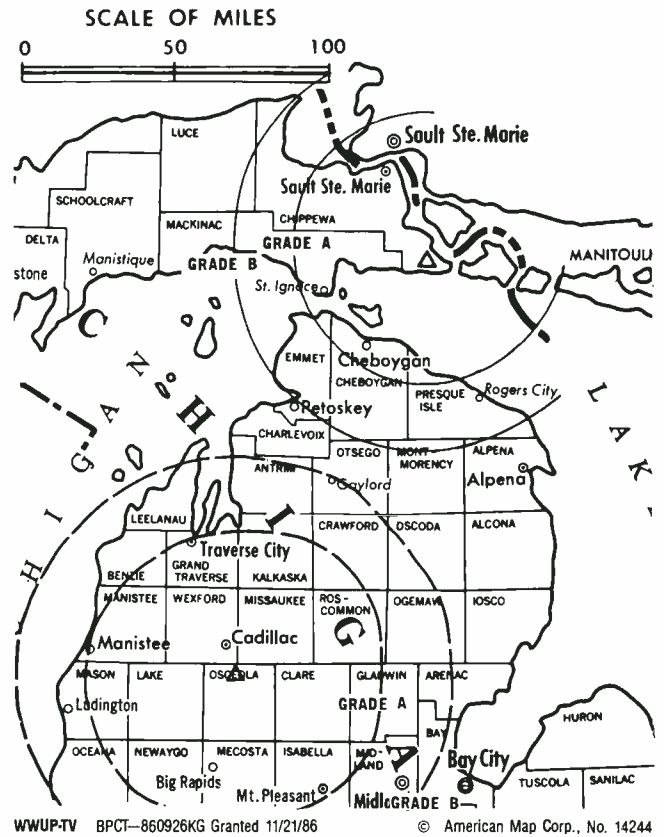
**Represented (sales):** Blair Television.

**Represented (legal):** Leventhal, Senter & Lerman.

**Represented (engineering):** Lohnes & Culver.

**Personnel:** See WWTW, Cadillac, MI.

**Rates:** Sold as one rate with WWTW, Cadillac, MI.



**NETWORK BASE HOURLY RATE:** Bonus to WWTW, Cadillac, MI.

**Arbitron Data:** Included with WWTW, Cadillac, MI.

**Station also received in Canadian markets.**

**BBM Weekly Reach (Spring 1987):** 94,000.

**City of License:** Sault Ste. Marie. **ADI:** Traverse City-Cadillac. **Rank:** 139.

# Michigan—Traverse City

**WGTV**

**Ch. 29**

(Operates satellite WGTV, Sault Ste. Marie, MI)

**Network Service:** ABC.

**Licensee:** Michigan Center Bcstg., 201 E. Front St., Traverse City, MI 49684.

**Studio:** 201 E. Front St., Traverse City, MI 49684.

**Telephone:** 616-946-2900. **TWX:** 810-291-1972.

**Technical Facilities:** Channel No. 29 (560-566 MHz). Authorized power: 1000-kw max. & 776-kw horizontal visual, 200-kw max. & 74.1-kw horizontal aural. Antenna: 1300-ft. above av. terrain, 1242-ft. above ground, 2469-ft. above sea level.

Latitude 44° 44' 54"  
Longitude 85° 04' 08"

**Transmitter:** 5.3-mi. N, 0.078-mi. E of Kalkaska on Hangi Rd., Excelsior Twp.

**Satellite Earth Stations:** Scientific-Atlanta, 4.6-meter C-band; Andrew, 4.5-meter C-band; Scientific-Atlanta, Avantek receivers.

**Ownership:** Michigan Center Broadcasting, 100%. See Adams Communications Corp. in Group Ownership of Television Stations.

**Began Operation:** August 23, 1971. Sale to present owner approved by FCC May 21, 1982.

**Represented (sales):** Seltel Inc.

**Represented (legal):** Koteen & Naftalin.

**Personnel:**

MICHAEL KHOURI, president & general manager.  
GARY HLAVACEK, general sales manager.  
NANCY SUNDSTROM, program director.  
DEXTER B. MERRY, engineering manager.  
RONALD R. STARK, coordinator, operations/satellite.

**Rates:** On request.

**Arbitron Data:** Figures include WGTV, Sault Ste. Marie, MI.

**City of License:** Traverse City. **ADI:** Traverse City-Cadillac. **Rank:** 139.

Total Households: © MSI Consumer Market Data as of 1/1/87. TV Homes, TV% and Circulation © 1987 Arbitron. County coverage based on Arbitron study.

Net Weekly Circulation	State County	Total Households	TV Households	%
<b>50% &amp; Over</b>	<b>MICHIGAN</b>			
	Antrim	6,400	6,300	98
	Charlevoix	7,900	7,700	97
	Cheboygan	8,100	7,800	96
	Chippewa	9,800	9,500	97
	Crawford	3,700	3,600	97
	Emmet	9,000	8,700	97
	Grand Traverse	21,800	21,300	98
	Kalkaska	4,900	4,800	98
	Leelanau	5,700	5,600	98
Mackinac	3,700	3,600	97	



Net Weekly Circulation	State County	Total Households	TV Households	%
<b>50% &amp; Over</b>	Missaukee	3,800	3,700	97
	Montmorency	3,200	3,100	97
	Oscoda	2,900	2,800	96
	Otsego	5,600	5,500	98
	Presque Isle	5,200	5,000	96
	Roscommon	7,900	7,800	99
	Wexford	10,000	9,800	98
<b>Between 25-49%</b>	<b>MICHIGAN</b>			
	Benzie	4,500	4,400	98
	Luce	2,100	2,000	95
<b>Between 5-24%</b>	<b>MICHIGAN</b>			
	Alcona	4,200	4,000	95
	Alpena	11,400	10,900	96
	Mason	10,400	10,000	96
	Ogemaw	6,900	6,700	98
	Osceola	7,400	7,200	97
<b>Station Totals</b>		<b>175,800</b>	<b>170,900</b>	<b>97</b>
<b>Net Weekly Circulation (1987)</b>				<b>98,100</b>
<b>Average Daily Circulation (1987)</b>				<b>56,100</b>

# Michigan—Traverse City-Cadillac

## WPBN-TV

Ch. 7

(Affiliated with WTOM-TV, Cheboygan, MI)

**Network Service:** NBC.

**Licensee:** Beam Communications Corp., M72 West, Box 546, Traverse City, MI 49685-0546.

**Studio:** 3-mi. W of center of Traverse City, MI 49684.

**Mailing Address:** Box 546, Traverse City, MI 49685-0546.

**Telephone:** 616-947-7770.

**Technical Facilities:** Channel No. 7 (174-180 MHz). Authorized power: 316-kw visual, 63.2-kw aural. Antenna: 1349-ft. above av. terrain, 1129-ft. above ground, 2549-ft. above sea level.

Latitude 44° 16' 33"  
Longitude 85° 42' 45"

**Transmitter:** 2-mi. S of Harrietta, 33-mi. S of Traverse City.

**Multichannel TV Sound:** Stereo only.

**Satellite Earth Stations:** Roscor, 2.4-meter mobile Ku-band; Harris, 6.1-meter Ku-band; Harris, 3-meter Ku-band; Vertex, 4.6-meter Ku-band; ADM, 4-meter C-band; Harris, M/A-Com receivers.

**News Services:** Accu-Weather, CNN Headline News, NBC, Sun World Satellite News.

**Ownership:** Beam Communications Corp., 100%. See Group Ownership of Television Stations.

**Began Operation:** September 13, 1954. Sale to present owner by U.S. Tobacco Co. approved by FCC Sept. 18, 1985 (*Television Digest*, Vol. 25:33). Sale by Les Biederman, et al., approved by FCC Sept. 12, 1979.

**Represented (sales):** Katz Television.

**Represented (legal):** Hogan & Hartson.

**Represented (engineering):** Lohnes & Culver.

**Personnel:**

PETER S. GOOD, vice president & general manager.  
LEON BUSH, chief engineer.

**Highest 30 Sec. Rate:** \$650.

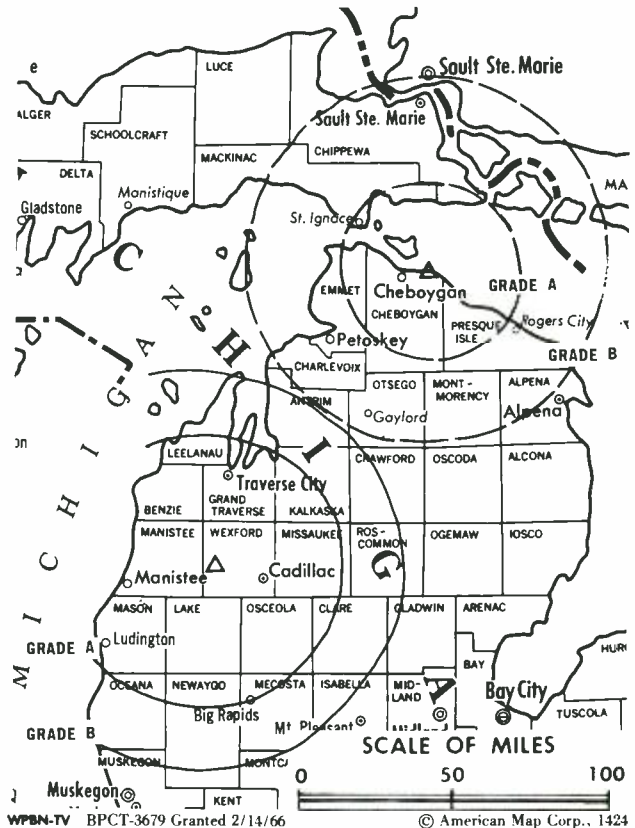
**NETWORK BASE HOURLY RATE:** \$800.

**Arbitron Data:** Figures include WTOM-TV, Cheboygan, MI.

**City of License:** Traverse City. **ADI:** Traverse City-Cadillac. **Rank:** 139.

Total Households: © MSI Consumer Market Data as of 1/1/87. TV Homes, TV% and Circulation © 1987 Arbitron. County coverage based on Arbitron study.

Net Weekly Circulation	State County	Total Households	TV Households	%
<b>50% &amp; Over</b>	<b>MICHIGAN</b>			
	Antrim	6,400	6,300	98
	Benzie	4,500	4,400	98
	Charlevoix	7,900	7,700	97
	Cheboygan	8,100	7,800	96
	Chippewa	9,800	9,500	97
	Crawford	3,700	3,600	97
	Emmet	9,000	8,700	97
	Grand Traverse	21,800	21,300	98
	Kalkaska	4,900	4,800	98
	Lake	3,500	3,400	97



Net Weekly Circulation	State County	Total Households	TV Households	%
<b>50% &amp; Over</b>	Leelanau	5,700	5,600	98
	Mackinac	3,700	3,600	97
	Manistee	9,300	9,100	98
	Mason	10,400	10,000	96
	Mecosta	12,200	11,900	98
	Missaukee	3,800	3,700	97
	Montmorency	3,200	3,100	97
	Oceana	8,000	7,700	96
	Osceola	7,400	7,200	97
	Oscoda	2,900	2,800	96
	Otsego	5,600	5,500	98
	Presque Isle	5,200	5,000	96
	Roscommon	7,900	7,800	99
	Wexford	10,000	9,800	98
<b>Between 25-49%</b>	<b>MICHIGAN</b>			
	Alcona	4,200	4,000	95
	Alpena	11,400	10,900	96
	Clare	10,100	9,900	98
Luce	2,100	2,000	95	
<b>Between 5-24%</b>	<b>MICHIGAN</b>			
	Gladwin	8,400	8,200	98
	Isabella	17,800	17,400	98
	Newaygo	13,700	13,400	98
	Ogemaw	6,900	6,700	98
	Schoolcraft	3,000	2,900	97
<b>Station Totals</b>		<b>252,500</b>	<b>245,700</b>	<b>97</b>
<b>Net Weekly Circulation (1987)</b>				<b>172,200</b>
<b>Average Daily Circulation (1987)</b>				<b>108,000</b>

**Michigan**

**WKBD-TV , Detroit  
(Arbitron Data Continued)**

Net Weekly Circulation	State County	Total Households	TV Households Households	%	
<b>Between 5-24%</b>	<b>MICHIGAN</b>				
	Alcona	4,200	4,000	95	
	Alger	3,200	3,100	97	
	Antrim	6,400	6,300	98	
	Chippewa	9,800	9,500	97	
	Clare	10,100	9,900	98	
	Clinton	18,600	18,400	99	
	Crawford	3,700	3,600	97	
	Eaton	34,000	33,600	99	
	Gratiot	13,700	13,500	98	
	Hillsdale	14,600	14,300	98	
	Ionia	16,800	16,600	99	
	Iron	5,600	5,500	98	
	Isabella	17,800	17,400	98	
	Kent	170,500	167,700	98	
	Leelanau	5,700	5,600	98	
	Mackinac	3,700	3,600	97	
	Menominee	9,500	9,300	98	
	Montcalm	17,800	17,500	98	
	Ottawa	56,300	55,500	98	
	Saginaw	77,900	77,000	99	
	St Joseph	21,200	20,900	99	
	Tuscola	19,100	18,800	98	
	<b>OHIO</b>				
	Fulton	13,900	13,600	98	
	Henry	10,300	10,200	99	
	Huron	20,300	20,000	99	
	Ottawa	15,100	14,900	99	

**WKBD-TV , Detroit  
(Arbitron Data Continued)**

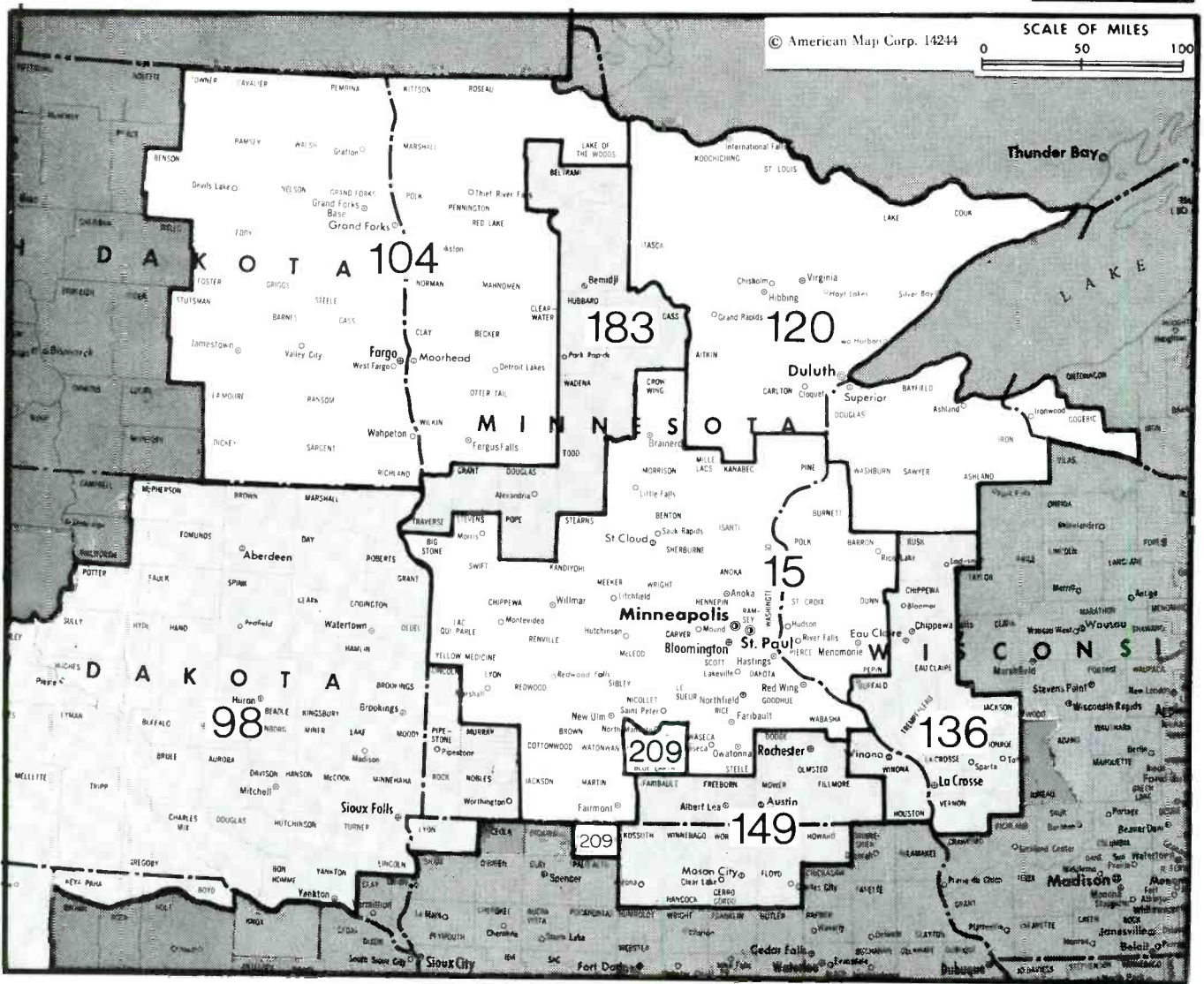
Net Weekly Circulation	State County	Total Households	TV Households Households	%
	Seneca	21,500	21,200	99
	<b>WISCONSIN</b>			
	Ashland	6,400	6,300	98
	Iron	2,700	2,700	100
	Marquette	15,500	15,300	99

**TELL THEM YOU FOUND IT  
IN THE FACTBOOK!**

\*\*\*\*\*

Find a product you're interested in? Calling a company listed in the Factbook for details on their services?

Let them know you found them in the **TELEVISION & CABLE FACTBOOK**, the industry's most authoritative reference for cable, broadcast television and related services since 1945.



Market	Arbitron ADI TV Households	Rank	Market Area Commercial TV Stations
Minneapolis-St. Paul, MN.....	1,199,800	15	KARE (11), KITN (29), KMSP-TV (9), KRWF (43), KSTP-TV (5), KTMA-TV (23), KXLI (41), WCCO-TV (4)
Sioux Falls-Mitchell, SD.....	218,100	98	KABY-TV (9), KDLO-TV(3), KDLT (5), KELO-TV (11), KPLO-TV (6), KPRY-TV (4), KSFY-TV (13), KTTW(17)
Fargo, ND.....	212,900	104	KBRR (10), KNRR (12), KTHI-TV (11),KVRR (15), KXJB-TV (4), WDAY-TV (6), WDAZ-TV (8)
Duluth, MN-Superior, WI.....	173,000	120	KBJR-TV (6), KD LH-TV(3), WOIO-TV (10), WIRT (13)
La Crosse-Eau Claire, WI.....	154,200	136	WEAU-TV (13), WKBT (8),WLAX-TV (25), WQOW-TV (18), WXOW-TV (19)
Rochester, MN-Mason City, IA-Austin, MN.....	141,900	149	KAAL(6), KIMT (3), KTTC (10), KXLT (47)
Alexandria, MN.....	58,500	183	KCMT (7), KNMT (12), KSAX (42)
Mankato, MN.....	23,300	209	KEYC-TV (12)

**State Cross Reference List**  
Communities That Receive Programs of Stations That are Located Elsewhere

KIMT, Austin.....	See Mason City, IA
KTTC, Austin.....	See Rochester, MN
KXLI, Minneapolis.....	See St. Cloud, MN
KVRR, Moorhead.....	See Fargo, ND
KAAL, Rochester.....	See Austin, MN
KIMT, Rochester.....	See Mason City, IA
KSTP-TV, St. Paul.....	See Minneapolis MN

### Minnesota Station Status as of October 1, 1987

	VHF	UHF	TOTAL
Commercial Television Stations	14	6	20
Educational Television Stations	4	2	6
	18	8	26

# Minnesota—Alexandria

**KCMT**

**Ch. 7**

(Affiliated with KNMT, Walker, MN)

**Network Service:** CBS.

**Licensee:** Central Minnesota Television Co., 720 Hawthorne St., Alexandria, MN 56308.

**Studio:** 720 Hawthorne St., Alexandria, MN 56308.

**Telephone:** 612-763-5166. **TWX:** 910-578-0003.

**Technical Facilities:** Channel No. 7 (174-180 MHz). Authorized power: 316-kw visual, 63.1-kw aural. Antenna: 1120-ft. above av. terrain, 1130-ft. above ground, 2525-ft. above sea level.

Latitude 45° 41' 03"  
Longitude 95° 08' 14"

**Transmitter:** 2.5-mi. SE of Westport, MN.

**Satellite Earth Stations:** Harris, 6-meter; Harris, M/A-Com receivers.

**News Services:** AP, UPI.

**Ownership:** Central Minnesota Television Co., 100%. See Group Ownership of Television Stations.

**Began Operation:** October 8, 1958.

**Represented (sales):** Seltel Inc.; Hyett/Ramsland Inc. (regional).

**Represented (legal):** Pierson, Ball & Dowd.

**Personnel:**

BRUCE E. BARNES, president.  
GLENN W. FLINT, vice president & general manager.  
CARL IVERSON, chief engineer.  
JOHN GINTHER, sales manager.

**Highest One Hour Rate:** \$2600.

**Highest 30 Sec. Rate:** \$500.

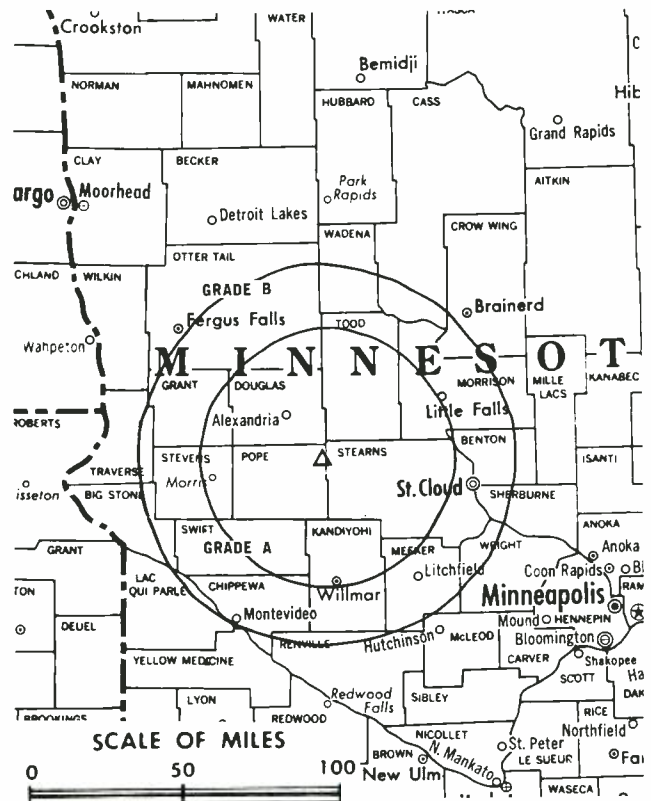
**Combination Rates:** KCMT, Alexandria & KNMT, Walker, MN.

**NETWORK BASE HOURLY RATE:** \$980.

**City of License:** Alexandria. **ADI:** Alexandria, MN. **Rank:** 183.

Total Households: © MSI Consumer Market Data as of 1/1/87. TV Homes, TV% and Circulation © 1987 Arbitron. County coverage based on Arbitron study.

Net Weekly Circulation	State County	Total Households	TV Households	%
<b>50% &amp; Over</b>	<b>MINNESOTA</b>			
	Big Stone	2,900	2,900	100
	Douglas	11,400	11,200	98
	Grant	2,700	2,700	100
	Kandiyohi	14,100	13,800	98
	Lac Qui Parle	3,800	3,700	97
	Meeker	7,700	7,600	99
	Morrison	10,300	10,100	98
	Otter Tail	19,900	19,500	98
	Pope	4,600	4,500	98
	Stearns	35,800	35,300	98
	Stevens	3,800	3,700	97
Swift	4,700	4,600	98	



KCMT BPCT-2398 Granted 12/5/57 © American Map Corp., 14244

Net Weekly Circulation	State County	Total Households	TV Households	%
<b>50% &amp; Over</b>	Todd	9,400	9,100	97
	Traverse	1,800	1,800	100
	Wadena	5,000	4,800	96
	Yellow Medicine	4,700	4,500	96
<b>Between 25-49%</b>	<b>MINNESOTA</b>	9,500	9,400	99
	Benton	8,400	8,000	96
	Cass	8,400	8,000	96
	Chippewa	5,600	5,500	98
	Crow Wing	17,100	16,700	98
<b>SOUTH DAKOTA</b>	Hubbard	5,800	5,500	96
	Grant	3,400	3,300	97
<b>Between 5-24%</b>	<b>MINNESOTA</b>			
	Aitkin	5,400	5,300	98
	Becker	11,100	10,900	98
	Lincoln	3,000	2,900	97
	Lyon	9,000	8,800	98
	Mille Lacs	7,200	7,100	99
	Renville	7,400	7,200	97
<b>SOUTH DAKOTA</b>				
Deuel	1,900	1,900	100	
Roberts	3,900	3,800	97	
<b>Station Totals</b>		<b>241,300</b>	<b>236,100</b>	<b>97</b>
<b>Net Weekly Circulation (1987)</b>				<b>131,800</b>
<b>Average Daily Circulation (1987)</b>				<b>78,900</b>



# Minnesota—Alexandria

## KSAX

Ch. 42

(Satellite of KSTP-TV, St. Paul-Minneapolis)

**Network Service:** ABC.

**Office:** KSAX-TV Inc., 3415 University Ave. W, St. Paul, MN 55114-2099.

**Studio:** 3415 University Ave., St. Paul, MN 55114-2099.

**Telephone:** 612-642-4200.

**Technical Facilities:** Channel No. 42 (638-644 MHz). Authorized power: 1850-kw max. visual, 185-kw max. aural. Antenna: 1170-ft. above av. terrain, 1183-ft. above ground, 2523-ft. above sea level.

Latitude	45°	41'	30"
Longitude	95°	11'	15"

Holds CP for change to 2770-kw max. visual, 277-kw max. aural, 1176-ft. above av. terrain, 1164-ft. above ground, 2521-ft. above sea level; lat. 45° 41' 59", long. 95° 10' 36", transmitter E side of Rte. 33, approx. 0.6-mi. S of intersection with Rte. 28. BMPCT-870305K0.

**Transmitter:** Approx. 1-mi. S of intersection of Hwys. 28 & 33, Westport.

**Ownership:** Hubbard Bcstg. Inc., 100%. See Group Ownership of Television Stations.

**Began Operation:** September 15, 1987.

**Represented (sales):** Petry Television Inc.

**Represented (legal):** Fletcher, Heald & Hildreth.

**Represented (engineering):** A. D. Ring & Associates.



KSAX BMPCT-870305K0 Granted 7/10/87

© American Map Corp., No. 14244

### Personnel:

MIKE BURGESS, station manager & national/local sales manager.

PHIL FRYE, chief engineer.

DONNA CORLE, traffic manager.

**Rates:** On request. **ADI:** Alexandria, MN. **Rank:** 183.

# Minnesota—Austin

**KAAL**

Ch. 6

**Network Service:** ABC.

**Licensee:** MDM Bcstg. Inc., 212 E. Liberty St., Wooster, OH 44691.

**Studio:** 1701 10th Place NE, Austin, MN 55912.

**Telephone:** 507-433-8836.

**Technical Facilities:** Channel No. 6 (82-88 MHz). Authorized power: 100-kw visual, 10-kw aural. Antenna: 1050-ft. above av. terrain, 1026-ft. above ground, 2321-ft. above sea level.

Latitude 43° 37' 42"  
Longitude 93° 09' 12"

**Transmitter:** 4.4-mi. N of Myrtle, MN.

**Satellite Earth Stations:** Andrew & Miralite; Pinzone, AvanteK receivers.

**News Services:** AP, ABC.

**Ownership:** The Wooster Republican Printing Co., 100%. See Group Ownership of Television Stations.

**Began Operation:** July 27, 1953. Sale to present owner by News Press & Gazette Co. approved by FCC Dec. 13, 1985 (Television Digest, Vol. 25:44). Sale to News Press & Gazette by Black Hawk Bcstg. approved by FCC Sept. 17, 1980. Previous sale by Chester A. Weseman and associates approved Oct. 29, 1958 (Vol. 13:6).

**Represented (sales):** Blair Television.

**Represented (legal):** Arent, Fox, Kintner, Plotkin & Kahn.

**Personnel:**

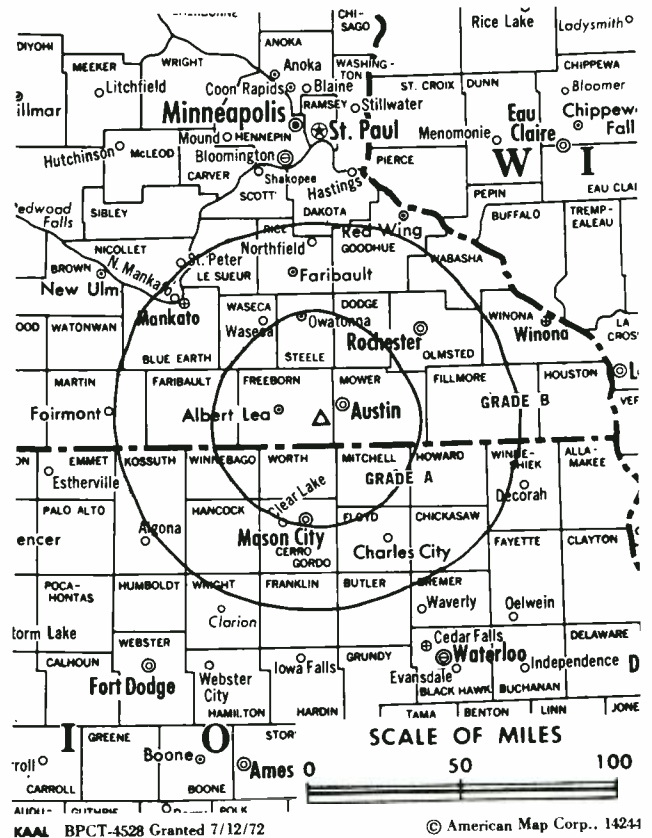
- CLARK CIPRA, general manager.
- JOHN SAMPSON, general sales manager.
- JERALD JONES, vice president, engineering.
- JANET ANDERSON, program director.
- GREG GRIMLEY, production manager.
- DENNIS FISHER, news director.
- GREGG GAFFNEY, assistant chief engineer.
- LORA LEE BAUER, data processing manager.

**Rates:** On request.

**City of License:** Austin. **ADI:** Rochester, MN-Mason City, IA-Austin, MN. **Rank:** 149.

Total Households: © MSI Consumer Market Data as of 1/1/87. TV Homes, TV% and Circulation © 1987 Arbitron. County coverage based on Arbitron study.

Net Weekly Circulation	State County	Total Households	TV Households	%
<b>50% &amp; Over</b>	<b>IOWA</b>			
	Cerro Gordo	19,600	19,400	99
	Floyd	7,300	7,200	99
	Hancock	5,600	5,500	98
	Howard	4,200	4,100	98
	Kossuth	8,200	8,100	99
	Mitchell	4,600	4,500	98
	Winnebago	5,300	5,200	98
	Worth	3,600	3,600	100
	<b>MINNESOTA</b>			
	Dodge	5,500	5,400	98
	Faribault	7,400	7,300	99
	Fillmore	7,900	7,800	99
	Freeborn	13,400	13,300	99
	Mower	15,000	14,900	99
Olmsted	35,800	35,500	99	
Steele	11,000	10,900	99	



Net Weekly Circulation	State County	Total Households	TV Households	%
<b>50% &amp; Over</b>	Waseca	6,900	6,800	99
	<b>IOWA</b>			
	Emmet	5,100	5,000	98
	Franklin	5,300	5,300	100
	Wright	6,400	6,300	98
	<b>MINNESOTA</b>			
	Blue Earth	18,500	18,200	98
	Martin	9,700	9,600	99
	Nicollet	9,400	9,300	99
	<b>IOWA</b>			
	Buchanan	8,300	8,200	99
	Butler	6,600	6,500	98
	Chickasaw	5,600	5,500	98
	Humboldt	5,200	5,100	98
	Palo Alto	4,800	4,700	98
Winneshiek	7,800	7,700	99	
<b>MINNESOTA</b>				
Brown	10,200	10,000	98	
Houston	6,400	6,300	98	
Rice	15,800	15,600	99	
Wabasha	7,400	7,300	99	
Watonwan	4,700	4,600	98	
Winona	16,000	15,700	98	
<b>WISCONSIN</b>				
Buffalo	5,400	5,300	98	
La Crosse	34,700	34,200	99	
Pepin	2,800	2,700	96	
<b>Station Totals</b>		<b>357,400</b>	<b>352,600</b>	<b>98</b>
<b>Net Weekly Circulation (1987)</b>				<b>164,200</b>
<b>Average Daily Circulation (1987)</b>				<b>89,200</b>

# Minnesota—Duluth-Superior, Wisconsin

## KBJR-TV

Ch. 6

**Network Service:** NBC.

**Licensee:** RJR Communications Inc., 230 E. Superior St., Duluth, MN 55802.

**Studio:** 230 E. Superior St., Duluth, MN 55802.

**Telephone:** 218-727-8484. **TWX:** 910-561-2490.

**Technical Facilities:** Channel No. 6 (82-88 MHz). Authorized power: 100-kw visual, 10-kw aural. Antenna: 1010-ft. above av. terrain, 804-ft. above ground, 2049-ft. above sea level.

Latitude 46° 47' 21"  
Longitude 92° 06' 51"

**Transmitter:** 5th Ave. W & 10th St., Duluth.

**Satellite Earth Stations:** Harris, 3-meter Ku-band; Harris, 6-meter Ku-band; Vertex, 4.5-meter Ku-band; Paracclipse, 3.6-meter C-band; Harris, M/A-Com receivers.

**News Services:** UPI, NBC.

**Ownership:** Robert J. Rich, pres., 60%; Richard W. Pearson, v.p., 10%; Elizabeth Rich, secy.-treas.; Wilmar J. Buesgen, asst. secy., 4%; Gaguine Trust, 21%; Norman P. Gill, 2%; Thomas G. Barry, 2%; Edwin M. Conrad, 1%.

**Began Operation:** February 23, 1954. Sale to present owners by Northwest Publications Inc. approved by FCC Sept. 5, 1974 (*Television Digest*, Vol. 14:28, 30).

**Represented (sales):** Katz Television; Target Broadcast Sales (Canada).

**Represented (legal):** Fly, Shuebruk, Gaguine, Boros & Braun.

**Represented (engineering):** Moffet, Larson & Johnson, P.C.

**Personnel:**

ROBERT J. RICH, chief executive officer & general manager.  
R. W. (RICK) PEARSON, vice president.  
JOHN RICH, general sales manager.  
DAVE JENSCH, news director.  
BOB WILMERS, engineering director.  
STEVEN J. RICH, director, promotion & programming.  
CAROL BARNES, traffic manager.

**Highest One Hour Rate:** \$3000.

**Highest 30 Sec. Rate:** \$1200.

**NETWORK BASE HOURLY RATE:** \$800.

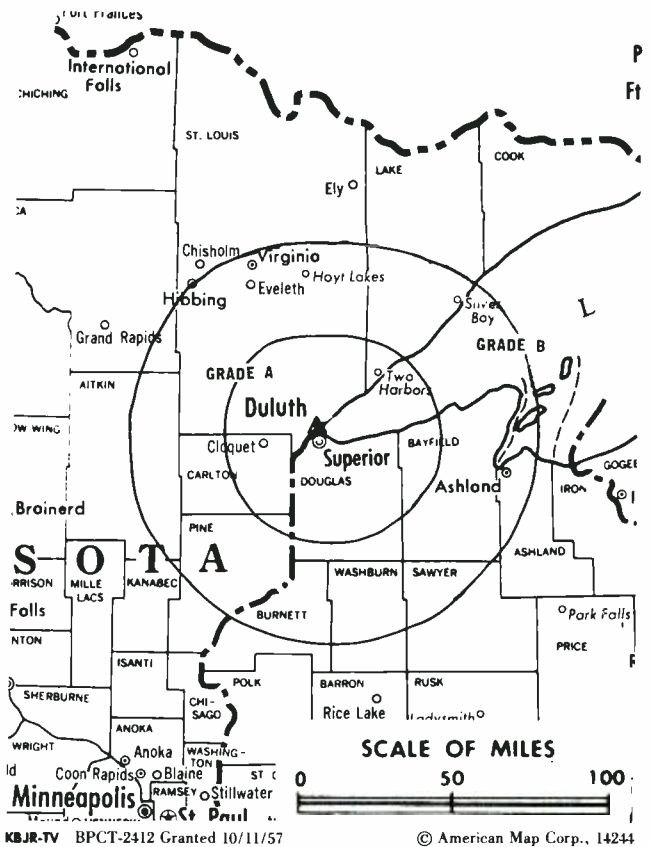
**Station also received in Canadian markets.**

**BBM Weekly Reach (Spring 1987):** 22,000.

**City of License:** Superior, WI. **ADI:** Duluth, MN-Superior, WI. **Rank:** 120.

Total Households: © MSI Consumer Market Data as of 1/1/87. TV Homes, TV% and Circulation © 1987 Arbitron. County coverage based on Arbitron study.

Net Weekly Circulation	State County	Total Households	TV Households	%
<b>50% &amp; Over</b>	<b>MINNESOTA</b>			
	Aitkin	5,400	5,300	98
	Carlton	10,500	10,400	99
	Cook	1,800	1,800	100
	Itasca	16,600	16,300	98



Net Weekly Circulation	State County	Total Households	TV Households	%
<b>50% &amp; Over</b>	Koochiching	6,200	6,000	97
	Lake	4,500	4,500	100
	St Louis	81,400	80,500	99
	<b>WISCONSIN</b>			
	Ashland	6,400	6,300	98
	Bayfield	5,600	5,500	98
	Douglas	16,600	16,400	99
	Iron	2,700	2,700	100
	Sawyer	5,400	5,200	96
	<b>Between 25-49%</b>	<b>MINNESOTA</b>		
Beltrami		11,400	10,900	96
Cass		8,400	8,000	96
Pine		7,600	7,400	97
<b>WISCONSIN</b>				
Washburn	5,700	5,600	98	
<b>Between 5-24%</b>	<b>MICHIGAN</b>			
	Gogebic	7,300	7,100	97
	<b>MINNESOTA</b>			
	Crow Wing	17,100	16,700	98
	Hubbard	5,800	5,500	96
<b>WISCONSIN</b>				
Burnett	5,400	5,200	96	
<b>Station Totals</b>		<b>231,800</b>	<b>227,300</b>	<b>98</b>
<b>Net Weekly Circulation (1987)</b>				<b>160,200</b>
<b>Average Daily Circulation (1987)</b>				<b>104,900</b>

# Minnesota—Duluth-Superior, Wisconsin

## KDLH-TV

Ch. 3

**Network Service:** CBS.

**Licensee:** Benedek Bcstg. of Minnesota, 425 W. Superior St., Duluth, MN 55802.

**Studio:** 425 W. Superior St., Duluth, MN 55802.

**Telephone:** 218-727-8911. **TWX:** 910-561-2522.

**Technical Facilities:** Channel No. 3 (60-66 MHz). Authorized power: 100-kw visual, 10-kw aural. Antenna: 990-ft. above av. terrain, 816-ft. above ground, 2049-ft. above sea level.

Latitude 46° 47' 07"  
Longitude 92° 07' 15"

**Transmitter:** 3 Observation Rd. & 11th St.

**Satellite Earth Stations:** Scientific-Atlanta, 4.6-meter C-band; Scientific-Atlanta, 7-meter C-band; M/A-Com, 5-meter C-band; Harris, 3.8-meter Ku-band; Scientific-Atlanta, Microdyne receivers.

**News Services:** AP, Group W Newsfeed.

**Ownership:** A. Richard Benedek, pres.-treas., 100%; Laura Benedek, v.p.-secy. See Group Ownership of Television Stations.

**Began Operation:** March 14, 1954. Sale to present owner by Palmer Bcstg. approved by FCC May 23, 1985 (*Television Digest*, Vol. 25:24). Sale to Palmer by WGN Inc. approved Jan. 10, 1979 (Vol. 18:30). Sale to WGN by Red River Bcstg. (Dalton LeMasurier family) approved Dec. 7, 1960 (Vol. 16:34, 50).

**Represented (sales):** Seltel Inc.; Hyett/Ramsland Inc.; Glen-Warren Broadcast Sales (Canada).

**Represented (legal):** Crowell & Moring.

### Personnel:

JOHN LaFORGE, exec. vice president & general manager.  
JAMES J. GOLDEN, vice president & general sales manager.  
JIM CUZZO, vice president & program director.  
KEN FLANNERY, operations manager.  
GLEN CARLSON, promotion manager.  
STEVE HASSKAMP, chief engineer.

**Highest One Hour Rate:** \$2000.

**Highest 30 Sec. Rate:** (June 25, 1987) \$700.

**NETWORK BASE HOURLY RATE:** \$1060.

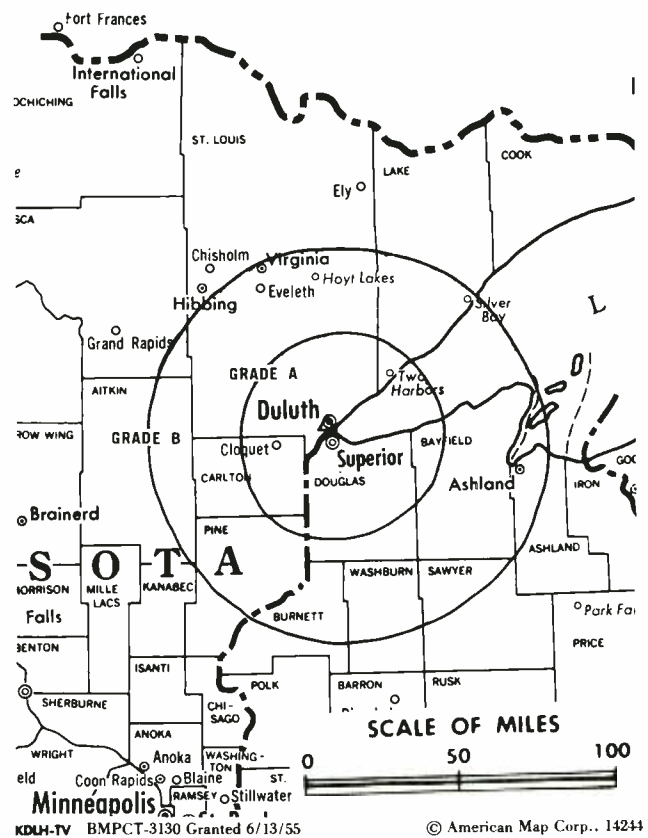
**Station also received in Canadian markets.**

**BBM Weekly Reach (Spring 1987):** 9,000.

**City of License:** Duluth. **ADI:** Duluth, MN-Superior, WI. **Rank:** 120.

Total Households: © MSI Consumer Market Data as of 1/1/87. TV Homes, TV% and Circulation © 1987 Arbitron. County coverage based on Arbitron study.

Net Weekly Circulation	State County	Total Households	TV Households	%
50% & Over	MICHIGAN			
	Gogebic	7,300	7,100	97
	MINNESOTA			
	Aitkin	5,400	5,300	98
	Carlton	10,500	10,400	99



Net Weekly Circulation	State County	Total Households	TV Households	%
50% & Over	Cook	1,800	1,800	100
	Itasca	16,600	16,300	98
	Koochiching	6,200	6,000	97
	Lake	4,500	4,500	100
	St Louis	81,400	80,500	99
	WISCONSIN			
	Ashland	6,400	6,300	98
	Bayfield	5,600	5,500	98
	Douglas	16,600	16,400	99
	Iron	2,700	2,700	100
	Sawyer	5,400	5,200	96
Washburn	5,700	5,600	98	
Between 25-49%	MINNESOTA			
	Pine	7,600	7,400	97
Between 5-24%	MICHIGAN			
	Ontonagon	3,400	3,300	97
	MINNESOTA			
	Beltrami	11,400	10,900	96
	Cass	8,400	8,000	96
Crow Wing	17,100	16,700	98	
WISCONSIN				
Burnett	5,400	5,200	96	
<b>Station Totals</b>		<b>229,400</b>	<b>225,100</b>	<b>98</b>
<b>Net Weekly Circulation (1987)</b>				<b>155,900</b>
<b>Average Daily Circulation (1987)</b>				<b>101,200</b>

# Minnesota—Duluth

## WDIO-TV

Ch. 10

(Operates satellite WIRT, Hibbing, MN)

**Network Service:** ABC.

**Licensee:** Channel 10 Inc., 10 Observation Rd., Duluth, MN 55811.

**Studio:** 10 Observation Rd., Duluth, MN 55811.

**Telephone:** 218-727-6864. **TWX:** 910-561-2539.

**Technical Facilities:** Channel No. 10 (192-198 MHz). Authorized power: 316-kw visual, 31.6-kw aural. Antenna: 1010-ft. above av. terrain, 859-ft. above ground, 2049-ft. above sea level.

Latitude 46° 47' 13"  
Longitude 92° 07' 17"

**Transmitter:** 10 Observation Rd.

**Satellite Earth Stations:** Andrew, 7.3-meter C-band; 5-meter Ku-band; 5-meter C-band; Avantek receivers.

**News Service:** UPI.

**Ownership:** Harcourt Brace Jovanovich Inc., 100%. Robert L. Edgell, v.p.; Margaret Mary McQuillan, secy. Harcourt Brace Jovanovich Inc. also owns WIRT(TV), Hibbing, MN; has minority interest in several radio stations.

**Began Operation:** January 24, 1966. Sale to present owner by Frank P. Befera, et al., approved by FCC March 31, 1978 (*Television Digest*, Vol. 17:28).

**Represented (sales):** Petry Television Inc.

**Represented (legal):** Cohen & Berfield.

**Represented (engineering):** Smith & Powstenko.

### Personnel:

FRANK P. BEFERA, president & general manager.  
GEORGE COUTURE, general sales manager.  
DAVE POIRIER, program manager.  
GEORGE W. WOODY, chief engineer.  
JOEL ANDERSON, news director.  
BRUCE GIANUNZIO, film director.  
LUCY REICHERT, on-station promotion.

**Highest One Hour Rate:** \$850.

**Highest 30 Sec. Rate:** \$375.

**NETWORK BASE HOURLY RATE:** \$850.

**Station also received in Canadian markets.**

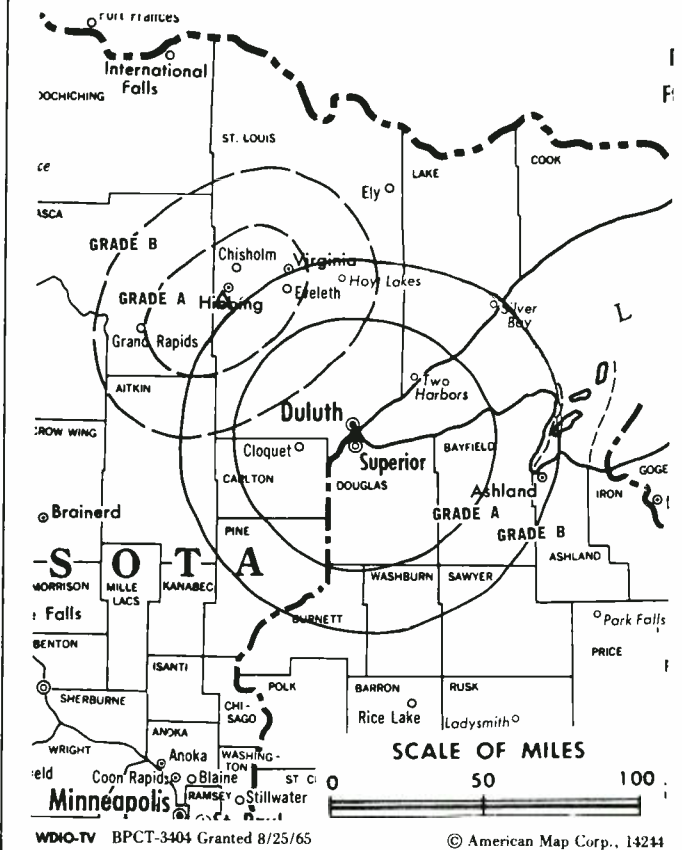
**BBM Weekly Reach (Spring 1987):** 8,000.

**Arbitron Data:** Figures include WIRT, Hibbing, MN.

**City of License:** Duluth. **ADI:** Duluth, MN-Superior, WI. **Rank:** 120.

Total Households: © MSI Consumer Market Data as of 1/1/87. TV Homes, TV% and Circulation © 1987 Arbitron. County coverage based on Arbitron study.

Net Weekly Circulation	State County	Total Households	TV Households	%
50% & Over	MICHIGAN			
	Gogebic	7,300	7,100	97
	MINNESOTA			
	Aitkin	5,400	5,300	98
	Carlton	10,500	10,400	99



Net Weekly Circulation	State County	Total Households	TV Households	%
50% & Over	Cook	1,800	1,800	100
	Itasca	16,600	16,300	98
	Koochiching	6,200	6,000	97
	Lake	4,500	4,500	100
	St Louis	81,400	80,500	99
	WISCONSIN			
	Ashland	6,400	6,300	98
	Bayfield	5,600	5,500	98
	Douglas	16,600	16,400	99
	Sawyer	5,400	5,200	96
Between 25-49%	MICHIGAN			
	Ontonagon	3,400	3,300	97
	MINNESOTA			
	Beltrami	11,400	10,900	96
	WISCONSIN			
Iron	2,700	2,700	100	
Washburn	5,700	5,600	98	
Between 5-24%	MINNESOTA			
	Cass	8,400	8,000	96
	Crow Wing	17,100	16,700	98
	Pine	7,600	7,400	97
	WISCONSIN			
Burnett	5,400	5,200	96	
<b>Station Totals</b>		<b>229,400</b>	<b>225,100</b>	<b>98</b>
<b>Net Weekly Circulation (1987)</b>				<b>158,200</b>
<b>Average Daily Circulation (1987)</b>				<b>97,600</b>

# Minnesota—Hibbing

## WIRT

Ch. 13

(Satellite of WDIO-TV, Duluth, MN)

**Network Service:** ABC.

**Licensee:** Channel 10 Inc., 10 Observation Rd., Duluth, MN 55811.

**Studio:** 10 Observation Rd., Duluth, MN 55811.

**Telephone:** 218-727-6864. **TWX:** 910-561-2539.

**Technical Facilities:** Channel No. 13 (210-216 MHz). Authorized power: 125-kw visual, 21.6-kw aural. Antenna: 666-ft. above av. terrain, 473-ft. above ground, 2123-ft. above sea level.

Latitude	47°	22'	52"
Longitude	92°	57'	18"

**Transmitter:** Maple Hill.

**Ownership:** Harcourt Brace Jovanovich Inc., 100%. Robert L. Edgell, v.p.; Margaret Mary McQuillan, secy. Harcourt Brace Jovanovich Inc. owns WDIO-TV, Duluth, MN; has minority interest in several radio stations.

**Began Operation:** August 31, 1967.

**Represented (sales):** Petry Television Inc.

**Represented (legal):** Cohen & Berfield.

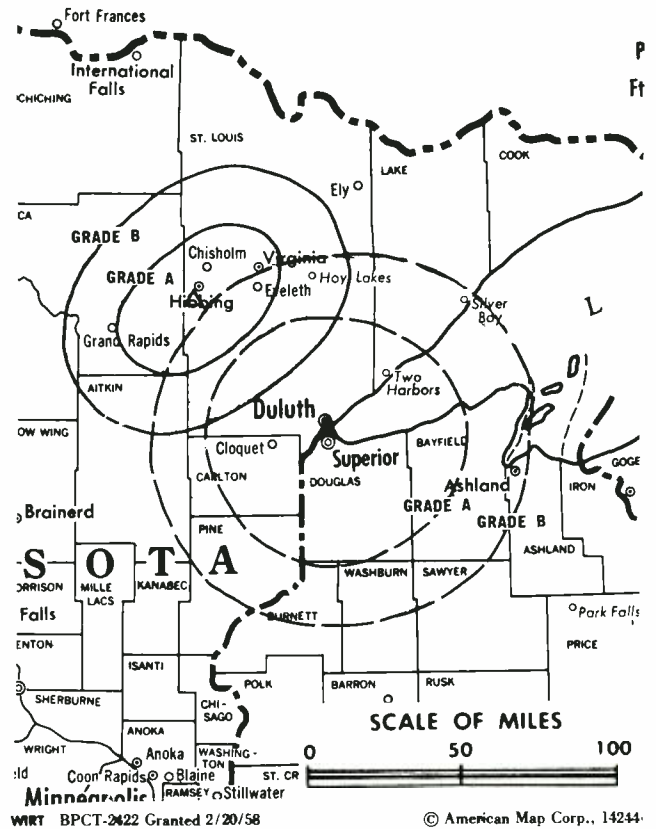
**Represented (engineering):** Smith & Powstenko.

**Personnel:** See WDIO-TV, Duluth.

**Rates:** Sold in combination with WDIO-TV, Duluth.

**NETWORK BASE HOURLY RATE:** Bonus.

**Arbitron Data:** Figures are included with parent WDIO-TV, Duluth, MN.



City of License: Hibbing. ADI: Duluth, MN-Superior, WI. Rank: 120.

# Minnesota—Mankato

## KEYC-TV

Ch. 12

**Network Service:** CBS.

**Licensee:** United Communications Corp., Box 128, Mankato, MN 56001.

**Studio:** 1570 Lookout Dr., North Mankato, MN 56001.

**Telephone:** 507-387-7905.

**Technical Facilities:** Channel No. 12 (204-210 MHz). Authorized power: 316-kw visual, 47.4-kw aural. Antenna: 1040-ft. above av. terrain, 1116-ft. above ground, 2163-ft. above sea level.

Latitude 43° 56' 14"  
Longitude 94° 24' 41"

**Transmitter:** 1.6-mi. NE of Lewisville, MN.

**Satellite Earth Stations:** 2 in operation; Scientific-Atlanta receivers.

**News Service:** UPI.

**Ownership:** Howard J. Brown, pres.; Eugene W. Schulte, v.p.-secy.-treas., 5%; United Communications Corp., 93%. UCC owns WWNY-TV, Carthage-Watertown, NY; Kenosha News Publishing Corp.; 81% of Attleboro Sun Publishing Co. See Group Ownership of Television Stations.

**Began Operation:** October 5, 1960. Sale to present owners by Lee Enterprises approved by FCC Aug. 26, 1977 (Television Digest, Vol. 17:25).

**Represented (sales):** Katz Television.

**Represented (legal):** Kirkland & Ellis.

### Personnel:

HAP HALLIGAN, v.p., general manager & national sales manager.  
ELAINE PETERSON, operations manager.  
GORDON LUNDIN, production manager.  
DAVID HOOGE, chief engineer.  
JOHN HUSAK, news director.  
LLOYD MILLER, local sales manager.

**Highest One Hour Rate:** \$600.

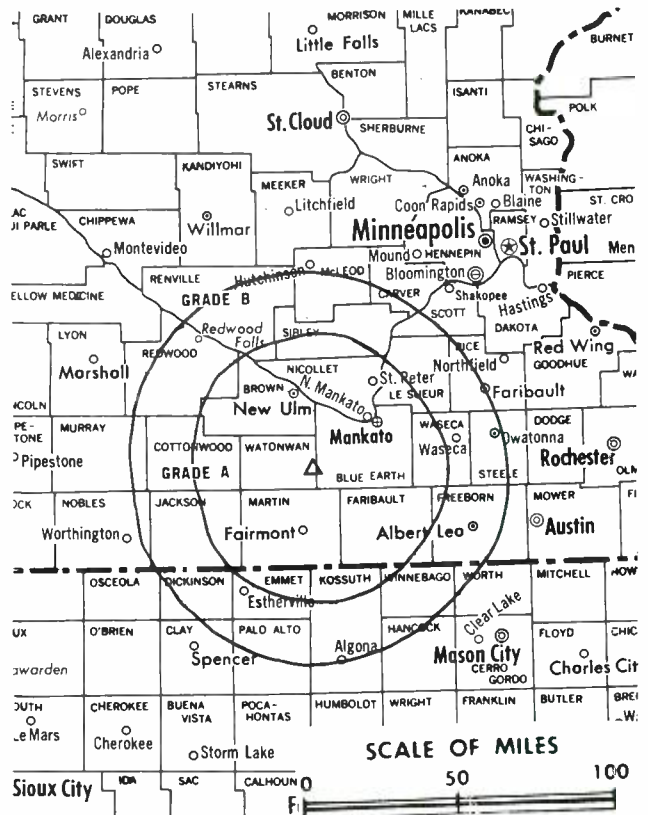
**Highest 30 Sec. Rate:** \$280.

**NETWORK BASE HOURLY RATE:** \$420.

**City of License:** Mankato. **ADI:** Mankato. **Rank:** 209.

Total Households: © MSI Consumer Market Data as of 1/1/87. TV Homes, TV% and Circulation © 1987 Arbitron. County coverage based on Arbitron study.

Net Weekly Circulation	State County	Total Households	TV Households	%
50% & Over	<b>IOWA</b>			
	Emmet	5,100	5,000	98
	Kossuth	8,200	8,100	99
	Palo Alto	4,800	4,700	98
	<b>MINNESOTA</b>			
	Blue Earth	18,500	18,200	98
	Cottonwood	5,200	5,000	96
	Faribault	7,400	7,300	99
	Jackson	4,900	4,800	98
	Martin	9,700	9,600	99
	Nicollet	9,400	9,300	99
	Redwood	6,700	6,500	97



KEYC-TV BPCT-2433 Granted 6/11/58

© American Map Corp., 14244

Net Weekly Circulation	State County	Total Households	TV Households	%	
50% & Over	Waseca	6,900	6,800	99	
	Watonwan	4,700	4,600	98	
Between 25-49%	<b>IOWA</b>				
	Dickinson	6,900	6,800	99	
	<b>MINNESOTA</b>				
	Brown	10,200	10,000	98	
	Freeborn	13,400	13,300	99	
	Le Sueur	8,700	8,600	99	
	Renville	7,400	7,200	97	
	Sibley	5,500	5,400	98	
	Between 5-24%	<b>IOWA</b>			
		Hancock	5,600	5,500	98
Pocahontas		4,200	4,100	98	
Winnebago		5,300	5,200	98	
<b>MINNESOTA</b>					
Lyon		9,000	8,800	98	
Murray	4,000	3,900	99		
Nobles	7,900	7,800	99		
Steele	11,000	10,900	99		
Yellow Medicine	4,700	4,500	96		
<b>Station Totals</b>		<b>195,300</b>	<b>191,900</b>	<b>98</b>	
<b>Net Weekly Circulation (1987)</b>				<b>95,400</b>	
<b>Average Daily Circulation (1987)</b>				<b>50,500</b>	

# Minnesota—Minneapolis-St. Paul

## KMSP-TV

Ch. 9

**Network Service:** Fox.

**Licensee:** United Television Inc., 8501 Wilshire Blvd., Suite 340, Beverly Hills, CA 90211.

**Studio:** 6975 York Ave. S, Minneapolis, MN 55435.

**Telephone:** 612-926-9999. **TWX:** 910-576-2926.

**Technical Facilities:** Channel No. 9 (186-192 MHz). Authorized power: 316-kw visual. Antenna: 1427-ft. above av. terrain, 1430-ft. above ground, 2339-ft. above sea level.

Latitude 45° 03' 30"  
Longitude 93° 07' 27"

**Transmitter:** 5509 Gramsie Rd., Shoreview.

**Satellite Earth Stations:** Scientific-Atlanta, 4.5-meter Ku-band; Scientific-Atlanta, 5-meter Ku-band; Microdyne, 7-meter; Scientific-Atlanta, Microdyne, Harris receivers.

**News Services:** INN, CNN.

**Ownership:** United Television Inc., 100%. See Group Ownership of Television Stations.

**Began Operation:** January 9, 1955. Sale to United Television Inc. by Minneapolis Tower Co. (Morris T. Baker) approved May 23, 1956 by FCC (**Television Digest**, Vol. 12:14, 16, 21). Sale of 75% to National Telefilm Assoc. Inc. approved Nov. 20, 1957 (Vol. 13:34, 47). NTA also purchased 25% held by Loew's Inc. (MGM) in Feb. 1958 (Vol. 14:7). Sale to 20th Century-Fox TV Inc. by NTA approved Oct. 29, 1959 by FCC (Vol. 15:34, 44). United Television Inc. acquired 100% of stock from 20th Century-Fox June 8, 1981.

**Represented (sales):** Katz Television.

**Represented (legal):** Hogan & Hartson.

**Represented (engineering):** Lohnes & Culver.

**Personnel:**

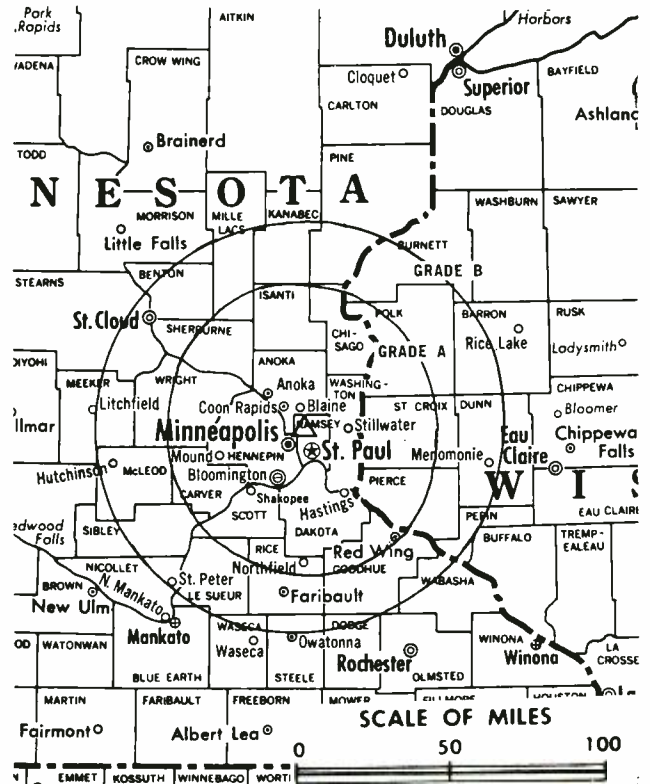
- EVAN THOMPSON, president.
- GARTH S. LINDSEY, vice president, finance.
- STUART SWARTZ, general manager.
- ROGER WERNER, general sales manager.
- RICH AMBROSE, national sales manager.
- STEPHANIE PETERSON, local sales manager.
- JAMES ZERWEKH, program director.
- DARRELL SCHMIDT, business manager.
- BARBARA TEELE, traffic manager.
- PENNY PARRISH, director of news.
- JOE CARNEY, director of operations.
- SUSAN ARNESSON, manager, program services.
- DAROLD ARVIDSON, director of engineering.
- PAMELA SPRINGER, promotion manager.
- LEILA LARSON, administrative assistant.

**Highest 30 Sec. Rate:** \$2500.

**City of License:** Minneapolis. **ADI:** Minneapolis-St. Paul. **Rank:** 15.

Total Households: © MSI Consumer Market Data as of 1/1/87. TV Homes, TV% and Circulation © 1987 Arbitron. County coverage based on Arbitron study.

Net Weekly Circulation	State County	Total Households	TV Households	%
<b>50% &amp; Over</b>	<b>MINNESOTA</b>			
	Anoka	71,500	71,300	100
	Benton	9,500	9,400	99
	Big Stone	2,900	2,900	100
	Blue Earth	18,500	18,200	98
	Brown	10,200	10,000	98
	Carver	14,000	13,900	99
	Chippewa	5,600	5,500	98
	Chisago	10,000	9,900	99



KMSP-TV BPC1-860116KE Granted 9/30/86 © American Map Corp., No. 14244

Net Weekly Circulation	State County	Total Households	TV Households	%
<b>50% &amp; Over</b>	Cottonwood	5,200	5,000	96
	Crow Wing	17,100	16,700	98
	Dakota	78,300	77,800	99
	Dodge	5,500	5,400	98
	Douglas	11,400	11,200	98
	Goodhue	14,600	14,400	99
	Grant	2,700	2,700	100
	Hennepin	387,800	384,300	99
	Isanti	8,900	8,800	99
	Kanabec	4,900	4,800	98
	Kandiyohi	14,100	13,800	98
	Le Sueur	8,700	8,600	99
	Lyon	9,000	8,800	98
	McLeod	11,100	11,000	99
	Martin	9,700	9,600	99
	Meeker	7,700	7,600	99
	Mille Lacs	7,200	7,100	99
	Morrison	10,300	10,100	98
	Nicollet	9,400	9,300	99
	Olmsted	35,800	35,500	99
	Pine	7,600	7,400	97
	Pope	4,600	4,500	98
	Ramsey	179,300	177,800	99
	Redwood	6,700	6,500	97
	Renville	7,400	7,200	97
	Rice	15,800	15,600	99
	Scott	16,300	16,200	99
	Sherburne	11,000	10,900	99
	Sibley	5,500	5,400	98
	Stearns	35,800	35,300	98
Steele	11,000	10,900	99	
Stevens	3,800	3,700	97	

(Continued on page A-582)

<b>Station Totals</b>	<b>1,831,100</b>	<b>1,807,900</b>	<b>98</b>
<b>Net Weekly Circulation (1987)</b>			<b>1,050,100</b>
<b>Average Daily Circulation (1987)</b>			<b>492,600</b>



# Minnesota—Minneapolis-St. Paul

## KTMA-TV

Ch. 23

**Network Service:** None, independent.

**Licensee:** KTMA Acquisition Corp., 2505 Kennedy St. NE, Minneapolis, MN 55413.

**Studio:** 2505 Kennedy St. NE, Minneapolis, MN 55413-2819.

**Telephone:** 612-623-0200.

**Technical Facilities:** Channel No. 23 (524-530 MHz). Authorized power: 1740-kw max. visual, 347-kw max. aural. Antenna: 1170-ft. above av. terrain, 1466-ft. above ground, 2375-ft. above sea level.

Latitude 45° 03' 29.5"  
Longitude 93° 07' 27.0"

**Transmitter:** 570 Gramsie Rd., Shoreview, MN.

**Multichannel TV Sound:** Stereo only.

**Satellite Earth Stations:** Comtech, 5-meter C-band; Scientific-Atlanta, 3.6-meter C-band; Scientific-Atlanta, 4.5-meter Ku-band; M/A-Com, Pinzone, Scientific-Atlanta receivers.

**Ownership:** KTMA Holdings Corp., 100%. Donald W. O'Connor, pres.

**Began Operation:** September 22, 1982. Sale to United Cable TV Corp., et al., by Buford Television approved by FCC Sept. 5, 1984. Sale to present owner approved Sept. 30, 1986 (*Television Digest*, Vol. 26:36).

**Represented (sales):** Independent TV Sales.

**Represented (legal):** Fisher, Wayland, Cooper & Leader.

**Represented (engineering):** Jules Cohen & Associates.

**Personnel:**

DONALD W. O'CONNOR, president & general manager.  
LEON SERRUYS, general sales manager.

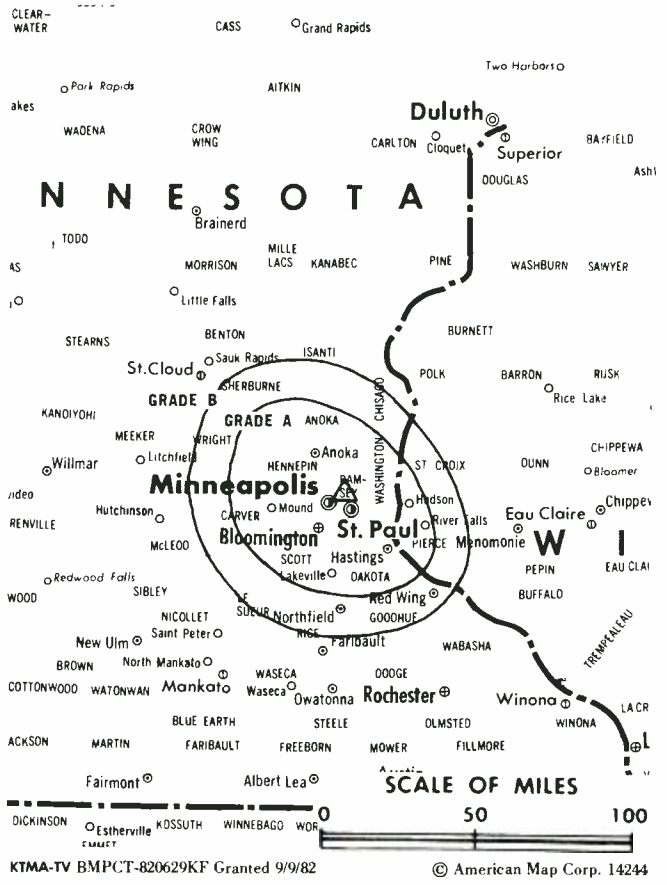
**Highest One Hour Rate:** \$3000.

**Highest 30 Sec. Rate (July 1, 1987):** \$1500.

**City of License:** Minneapolis. **ADI:** Minneapolis-St. Paul. **Rank:** 15.

Total Households: © MSI Consumer Market Data as of 1/1/87. TV Homes, TV% and Circulation © 1987 Arbitron. County coverage based on Arbitron study.

Net Weekly Circulation	State County	Total Households	TV Households	%
Between 25-49%	<b>MINNESOTA</b>			
	Scott	16,300	16,200	99
Between 5-24%	<b>MINNESOTA</b>			
	Anoka	71,500	71,300	100
	Benton	9,500	9,400	99
	Carver	14,000	13,900	99
	Chisago	10,000	9,900	99
	Dakota	78,300	77,800	99
	Hennepin	387,800	384,300	99



Net Weekly Circulation	State County	Total Households	TV Households	%
Between 5-24%	Isanti	8,900	8,800	99
	Kanabec	4,900	4,800	98
	Le Sueur	8,700	8,600	99
	McLeod	11,100	11,000	99
	Mille Lacs	7,200	7,100	99
	Ramsey	179,300	177,800	99
	Rice	15,800	15,600	99
	Sherburne	11,000	10,900	99
	Sibley	5,500	5,400	98
	Steele	11,000	10,900	99
	Washington	42,200	41,900	99
	Wright	21,600	21,300	99
	<b>WISCONSIN</b>			
Burnett	5,400	5,200	96	
Pierce	11,100	10,900	98	
Polk	13,100	12,900	98	
<b>Station Totals</b>		<b>944,200</b>	<b>935,900</b>	<b>99</b>
<b>Net Weekly Circulation (1987)</b>			<b>168,200</b>	
<b>Average Daily Circulation (1987)</b>			<b>50,400</b>	

# Minnesota—Minneapolis-St. Paul

## WCCO-TV

Ch. 4

**Network Service:** CBS.

**Licensee:** WCCO Television Inc., WCCO Television Bldg., Minneapolis, MN 55403.

**Studio:** 90 South 11th St., Minneapolis, MN 55403.

**Telephone:** 612-339-4444. **TWX:** 910-576-3401.

**Telecopier:** 612-330-2767.

**Technical Facilities:** Channel No. 4 (66-72 MHz). Authorized power: 100-kw visual, 10-kw aural. Antenna: 1430-ft. above av. terrain, 1375-ft. above ground, 2375-ft. above sea level.

Latitude 45° 03' 45.0"  
Longitude 93° 08' 21.3"

**Transmitter:** County Rd. F, 0.4-mi. E of Lexington Ave., Shoreview.

**Multichannel TV Sound:** Stereo only.

**Satellite Earth Stations:** Transmit/receive Dalsat, 4.3-meter portable Ku-band; Scientific-Atlanta, 4.6-meter C-band; Scientific-Atlanta, 7-meter C-band; Vertex, 4.6-meter Ku-band; Microdyne, 5-meter C-band; Harris, 3-meter C-band; Harris, Microdyne, Scientific-Atlanta, DX Engineering receivers.

**AM Affiliate:** WCCO, 50-kw, 830 kHz.

**FM Affiliate:** WLTE, 100-kw, 102.9 MHz (No. 275), 1150-ft.

**News Services:** AP, UPI.

**Ownership:** Midwest Communications Inc., 100%. See Group Ownership of Television Stations.

**Began Operation:** July 1, 1949 as WTCN-TV. Sold to present licensee August 1952 (Television Digest, Vol. 8:10, 33); CBS sold 47% interest to Minneapolis Star & Tribune Co. in November 1954 (Vol. 10:45). Transfer of control of Mid-Continent Radio-Television Inc. (equally owned by MTC Properties & Northwest Publications Inc.) to MTC Properties approved by FCC June 30, 1976 following merger of Ridder Publications with Knight Newspapers & spin-off of Ridder broadcast properties (Vol. 14:28, 30). Acquisition of **Minneapolis Star-Tribune** interest by MTC Properties was accomplished Aug. 16, 1976.

**Represented (sales):** TeleRep Inc.

**Represented (legal):** Oppenheimer, Wolff & Donnelly; Fly, Shuebruk, Gaguine, Boros & Braun.

**Personnel:**

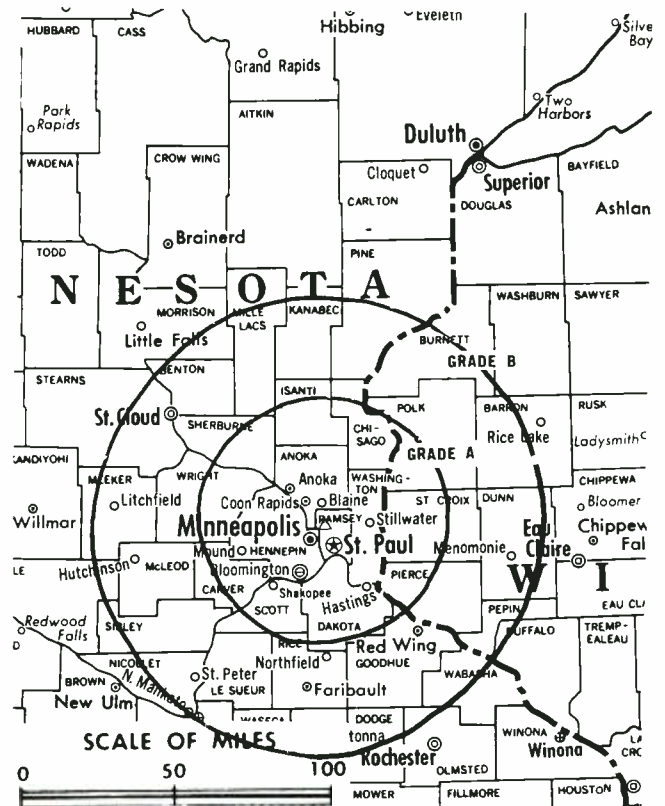
RON HANDBERG, vice president & general manager.  
ROBERT G. McGANN, director of sales & marketing.  
BETTY MAY, program manager.  
JOHN FOGLER, director of graphic design.  
REID JOHNSON, director of news.  
ANN BIRCH, director of advertising & promotion.  
KEN REES, director of creative services.  
MIKE SULLIVAN, director, public affairs, public service & special projects.  
DAVE HIGGINS, director of broadcast operations.  
BILL SANDS, engineering manager.

**Rates:** On request.

**City of License:** Minneapolis. **ADI:** Minneapolis-St. Paul. **Rank:** 15.

Total Households: © MSI Consumer Market Data as of 1/1/87. TV Homes, TV% and Circulation © 1987 Arbitron. County coverage based on Arbitron study.

Net Weekly Circulation	State County	Total Households	TV Households	%
50% & Over	MINNESOTA			
	Anoka	71,500	71,300	100
	Benton	9,500	9,400	99
	Blue Earth	18,500	18,200	98
	Brown	10,200	10,000	98
	Carver	14,000	13,900	99



WCCO-TV BMPCT-7126 Granted 1/8/70

© American Map Corp., 14244

Net Weekly Circulation	State County	Total Households	TV Households	%
50% & Over	Chippewa	5,600	5,500	98
	Chisago	10,000	9,900	99
	Cottonwood	5,200	5,000	96
	Dakota	78,300	77,800	99
	Dodge	5,500	5,400	98
	Goodhue	14,600	14,400	99
	Hennepin	387,800	384,300	99
	Isanti	8,900	8,800	99
	Kanabec	4,900	4,800	98
	Kandiyohi	14,100	13,800	98
	Le Sueur	8,700	8,600	99
	Lyon	9,000	8,800	98
	McLeod	11,100	11,000	99
	Martin	9,700	9,600	99
	Meeker	7,700	7,600	99
	Mille Lacs	7,200	7,100	99
	Morrison	10,300	10,100	98
	Nicollet	9,400	9,300	99
	Olmsted	35,800	35,500	99
	Pine	7,600	7,400	97
	Ramsey	179,300	177,800	99
	Redwood	6,700	6,500	97
	Renville	7,400	7,200	97
Rice	15,800	15,600	99	
Scott	16,300	16,200	99	
Sherburne	11,000	10,900	99	
Sibley	5,500	5,400	98	
Stearns	35,800	35,300	98	
Steele	11,000	10,900	99	
Stevens	3,800	3,700	97	
Swift	4,700	4,600	98	
Wabasha	7,400	7,300	99	
Waseca	6,900	6,800	99	

(Continued on page A-582)

<b>Station Totals</b>	<b>1,444,200</b>	<b>1,426,200</b>	<b>98</b>
<b>Net Weekly Circulation (1987)</b>			<b>1,139,800</b>
<b>Average Daily Circulation (1987)</b>			<b>709,800</b>

# Minnesota—Minneapolis-St. Paul

**KITN**

**Ch. 29**

**Network Service:** None, independent.

**Licensee:** Nationwide Communications, 7325 Aspen Lane N., Brooklyn Park, MN 55428.

**Studio:** 7325 Aspen Lane N., Brooklyn Park, MN 55428.

**Telephone:** 612-424-2929.

**Technical Facilities:** Channel No. 29 (560-566 MHz). Authorized power: 1811-kw max. visual, 181.1-kw max. aural. Antenna: 1226-ft. above av. terrain, 1466-ft. above ground, 2375-ft. above sea level.

Latitude 45° 03' 29.5"  
Longitude 93° 07' 27.0"

**Transmitter:** Gramsie Rd., 0.4-mi. E of Victoria, Shoreview Village.

**Satellite Earth Stations:** SatCom, 7-meter C-band; Vertex, 3.7-meter Ku-band; M/A-Com receivers.

**News Service:** CNN.

**Ownership:** Nationwide Communications Inc., 100%. See Group Ownership of Television Stations.

**Began Operation:** October 6, 1982. Sale to present owner by Beverly Hills Hotel Corp. approved by FCC July 30, 1985. Previous sale by Jonathan E. Byrd, et al., approved March 20, 1984.

**Represented (sales):** MMT Sales Inc.

**Represented (legal):** Fletcher, Heald & Hildreth.

**Personnel:**

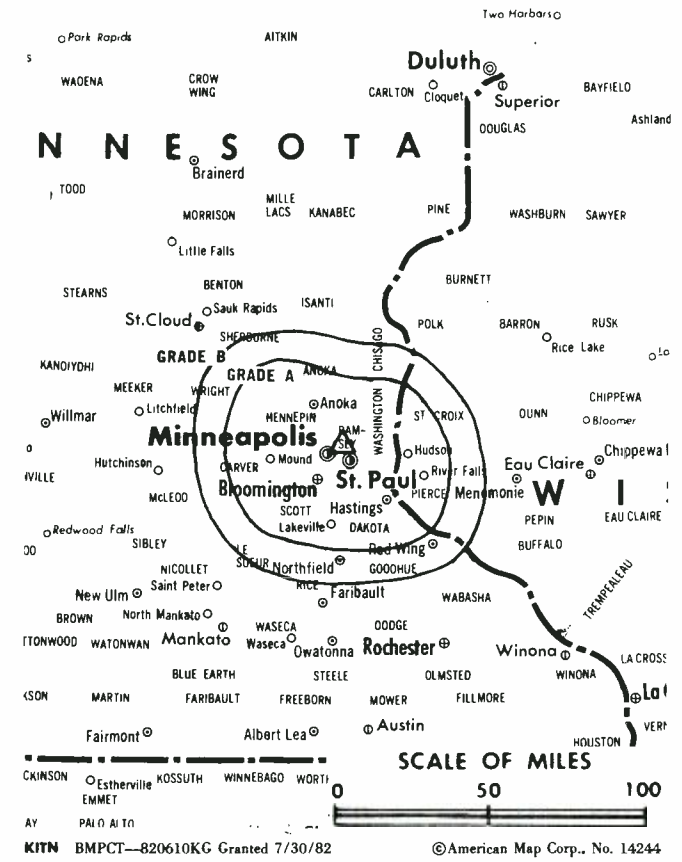
- ROBERT FRANSEN, general manager.
- MEL HOUSE, station manager.
- MARTIN SOKOLER, general sales manager.
- STUART TARAN, local sales manager.
- PHILL DUFF, production manager.

**Rates:** On request.

**City of License:** Minneapolis. **ADI:** Minneapolis-St. Paul. **Rank:** 15.

Total Households: © MSI Consumer Market Data as of 1/1/87. TV Homes, TV% and Circulation © 1987 Arbitron. County coverage based on Arbitron study.

Net Weekly Circulation	State County	Total Households	TV Households	%
<b>50% &amp; Over</b>	<b>MINNESOTA</b>			
	Anoka	71,500	71,300	100
	Dakota	78,300	77,800	99
	Ramsey	179,300	177,800	99
	Scott	16,300	16,200	99
	Sherburne	11,000	10,900	99
	Watonwan	4,700	4,600	98
	<b>WISCONSIN</b>			
	Pierce	11,100	10,900	98
<b>Between 25-49%</b>	<b>MINNESOTA</b>			
	Carver	14,000	13,900	99
	Chisago	10,000	9,900	99
	Hennepin	387,800	384,300	99
	Isanti	8,900	8,800	99
	Kanabec	4,900	4,800	98
	Kandiyohi	14,100	13,800	98
	Le Sueur	8,700	8,600	99
	Martin	9,700	9,600	99



KITN BMPCT-820610KG Granted 7/30/82 © American Map Corp., No. 14244

Net Weekly Circulation	State County	Total Households	TV Households	%
<b>Between 25-49%</b>	Rice	15,800	15,600	99
	Steele	11,000	10,900	99
	Washington	42,200	41,900	99
	Wright	21,600	21,300	99
	<b>WISCONSIN</b>			
	Polk	13,100	12,900	98
	St Croix	16,100	15,900	99
<b>Between 5-24%</b>	<b>MINNESOTA</b>			
	Benton	9,500	9,400	99
	Blue Earth	18,500	18,200	98
	Cottonwood	5,200	5,000	96
	Goodhue	14,600	14,400	99
	Mc Leod	11,100	11,000	99
	Meeker	7,700	7,600	99
	Mille Lacs	7,200	7,100	99
	Nicollet	9,400	9,300	99
	Pine	7,600	7,400	97
	Renville	7,400	7,200	97
	Sibley	5,500	5,400	98
	Stearns	35,800	35,300	98
	Swift	4,700	4,600	98
	Wabasha	7,400	7,300	99
<b>WISCONSIN</b>				
Burnett	5,400	5,200	96	
Pepin	2,800	2,700	96	
<b>Station Totals</b>		<b>1,109,900</b>	<b>1,098,800</b>	<b>98</b>
<b>Net Weekly Circulation (1987)</b>				<b>485,100</b>
<b>Average Daily Circulation (1987)</b>				<b>168,800</b>

# Minnesota—Minneapolis-St. Paul

**KARE**

Ch. 11

Network Service: NBC.

Licensee: Combined Communications Corp., 8811 Olson Memorial Hwy., Minneapolis, MN 55427.

Studio: 8811 Olson Memorial Hwy., Minneapolis, MN 55427.

Telephone: 612-546-1111. TWX: 910-576-2825.

Technical Facilities: Channel No. 11 (198-204 MHz). Authorized power: 316-kw visual, 31.6-kw aural. Antenna: 1440-ft. above av. terrain, 1375-ft. above ground, 2375-ft. above sea level.

Latitude 45° 03' 44.0"  
Longitude 93° 08' 21.3"

Transmitter: 960 West County Rd. F, Shoreview, MN.

Multichannel TV Sound: Stereo only.

Satellite Earth Stations: Scientific-Atlanta, 10-meter; Harris, 6-meter; Harris, 3-meter; Scientific-Atlanta, Harris receivers.

News Services: AP, UPI, Gannett News Service, Nexus.

Ownership: Gannett Co. Inc., 100%. See Group Ownership of Television Stations.

Began Operation: September 1, 1953. Sale to present owner by Metromedia Inc. approved by FCC Feb. 17, 1983 (Television Digest, Vol. 22:35). Sale to Metromedia by Chris-Craft Industries approved June 14, 1972 (Vol. 11:31; 12:26). Previous sale by Time-Life Bcstg. Inc. was approved Aug. 24, 1964 (Vol. 4:35). Sale to Time-Life by H. M. Bitner interests approved by FCC April 17, 1957 (Vol. 12:50, 51; 13:16). Bitner group acquired time-sharing WTCN-TV & WMIN-TV, with radio WTCN, and made WTCN-TV into full-time outlet after FCC approved sale April 6, 1955 (Vol. 11:5, 15).

Represented (sales): Blair Television.

Represented (legal): Pierson, Ball & Dowd.

**Personnel:**

JOSEPH FRANZGROTE, president.  
ELLIOT A. BASS, vice president & general sales manager.  
ARTHUR LUDWIG, vice president & program director.  
THOMAS KIRBY, vice president, news.  
RICHARD MODIG, vice president & business manager.  
MIKE HANRAHAN, national sales manager.  
LOU MORLINO, local sales manager.  
STEVE THAXTON, vice president, advertising & promotion manager.  
H. G. (SKIP) ALDRICH, chief engineer.

Rates: Not available.

City of License: Minneapolis. ADI: Minneapolis-St. Paul. Rank: 15.

Total Households: © MSI Consumer Market Data as of 1/1/87. TV Homes, TV% and Circulation © 1987 Arbitron. County coverage based on Arbitron study.

Net Weekly Circulation	State County	Total Households	TV Households	%
<b>MINNESOTA</b>				
<b>50% &amp; Over</b>	Anoka	71,500	71,300	100
	Benton	9,500	9,400	99
	Big Stone	2,900	2,900	100
	Blue Earth	18,500	18,200	98
	Brown	10,200	10,000	98
	Carver	14,000	13,900	99
	Chippewa	5,600	5,500	98
	Chisago	10,000	9,900	99
	Cottonwood	5,200	5,000	96
	Crow Wing	17,100	16,700	98
	Dakota	78,300	77,800	99
	Goodhue	14,600	14,400	99
	Hennepin	387,800	384,300	99
	Isanti	8,900	8,800	99
	Kanabec	4,900	4,800	98



Net Weekly Circulation	State County	Total Households	TV Households	%
<b>50% &amp; Over</b>	Kandiyohi	14,100	13,800	98
	Lac Qui Parle	3,800	3,700	97
	Le Sueur	8,700	8,600	99
	Mc Leod	11,100	11,000	99
	Martin	9,700	9,600	99
	Meeker	7,700	7,600	99
	Mille Lacs	7,200	7,100	99
	Morrison	10,300	10,100	98
	Nicollet	9,400	9,300	99
	Pine	7,600	7,400	97
	Ramsey	179,300	177,800	99
	Redwood	6,700	6,500	97
	Renville	7,400	7,200	97
	Rice	15,800	15,600	99
	Scott	16,300	16,200	99
	Sherburne	11,000	10,900	99
	Sibley	5,500	5,400	98
	Stearns	35,800	35,300	98
	Steele	11,000	10,900	99
	Swift	4,700	4,600	98
	Waseca	6,900	6,800	99
	Washington	42,200	41,900	99
	Wright	21,600	21,300	99
	Yellow Medicine	4,700	4,500	96
<b>WISCONSIN</b>				
	Barron	15,600	15,100	97
	Burnett	5,400	5,200	96
	Dunn	12,100	11,800	98
	Pepin	2,800	2,700	96
	Pierce	11,100	10,900	98
	Polk	13,100	12,900	98
	St Croix	16,100	15,900	99

(Continued on page A-583)

<b>Station Totals</b>	<b>1,398,400</b>	<b>1,381,000</b>	<b>98</b>
<b>Net Weekly Circulation (1987)</b>		<b>1,071,000</b>	
<b>Average Daily Circulation (1987)</b>		<b>590,100</b>	

# Minnesota—St. Paul-Minneapolis

## KSTP-TV

Ch. 5

**Network Service:** ABC.

**Licensee:** Hubbard Broadcasting Inc., 3415 University Ave., St. Paul, MN 55114.

**Studio:** 3415 University Ave., St. Paul, MN 55114.

**Telephone:** 612-646-5555. **Telex:** 59-0244.

**Technical Facilities:** Channel No. 5 (76-82 MHz). Authorized power: 100-kw visual, 15.1-kw aural. Antenna: 1430-ft. above av. terrain, 1375-ft. above ground, 2375-ft. above sea level.

Latitude 45° 03' 45"  
Longitude 93° 08' 22"

**Transmitter:** 960 W. County Rd. F, Shoreview, MN.

**Satellite Earth Stations:** Scientific-Atlanta, 11-meter; 2 Scientific-Atlanta, 4.5-meter; Scientific-Atlanta, 3.7-meter; Scientific-Atlanta, 5.5-meter; Scientific-Atlanta, Andrew receivers.

**AM Affiliate:** KSTP, 50-kw, 1500 kHz.

**FM Affiliate:** KSTP-FM, 100-kw, 94.5 MHz (No. 233), 1220-ft.

**News Services:** AP, UPI, ABC, Conus, Group W Newsfeed.

**Ownership:** Hubbard Bcstg. Inc., 100%. See Group Ownership of Television Stations.

**Began Operation:** April 23, 1948.

**Represented (sales):** Petry Television Inc.

**Represented (legal):** Fletcher, Heald & Hildreth.

**Represented (engineering):** A. D. Ring & Associates.

**Personnel:**

ROBERT REGALBUTO, president & general manager.  
KARL GENSHEIMER, sales director.  
THOMAS FEE, general & national sales manager.  
PAT NIEKAMP, local sales manager.  
JOHN M. DEGAN, station manager.  
LARRY PRICE, news director.  
RALPH LEE, chief engineer.  
GINNY MORRIS, promotion manager.

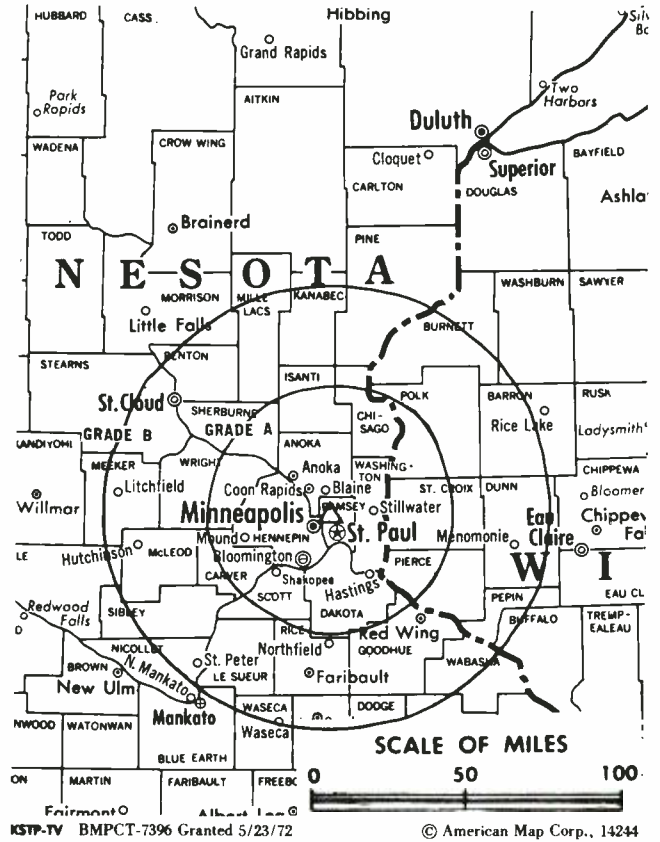
**Highest 30 Sec. Rate:** \$3000.

**NETWORK BASE HOURLY RATE:** \$1800.

**City of License:** St. Paul. **ADI:** Minneapolis-St. Paul. **Rank:** 15.

Total Households: © MSI Consumer Market Data as of 1/1/87. TV Homes, TV% and Circulation © 1987 Arbitron. County coverage based on Arbitron study.

Net Weekly Circulation	State County	Total Households	TV Households	%
<b>50% &amp; Over</b>	<b>MINNESOTA</b>			
	Anoka	71,500	71,300	100
	Benton	9,500	9,400	99
	Big Stone	2,900	2,900	100
	Blue Earth	18,500	18,200	98
	Brown	10,200	10,000	98
	Carver	14,000	13,900	99
	Chippewa	5,600	5,500	98
	Chisago	10,000	9,900	99
	Cottonwood	5,200	5,000	96
	Crow Wing	17,100	16,700	98
	Dakota	78,300	77,800	99
	Dodge	5,500	5,400	98
	Douglas	11,400	11,200	98
	Goodhue	14,600	14,400	99
	Grant	2,700	2,700	100
Hennepin	387,800	384,300	99	
Isanti	8,900	8,800	99	



Net Weekly Circulation	State County	Total Households	TV Households	%
<b>50% &amp; Over</b>	Jackson	4,900	4,800	98
	Kanabec	4,900	4,800	98
	Kandiyohi	14,100	13,800	98
	Lac Qui Parle	3,800	3,700	97
	Le Sueur	8,700	8,600	99
	Lyon	9,000	8,800	98
	Mc Leod	11,100	11,000	99
	Martin	9,700	9,600	99
	Meeker	7,700	7,600	99
	Mille Lacs	7,200	7,100	99
	Morrison	10,300	10,100	98
	Nicollet	9,400	9,300	99
	Pine	7,600	7,400	97
	Pope	4,600	4,500	98
	Ramsey	179,300	177,800	99
	Redwood	6,700	6,500	97
	Renville	7,400	7,200	97
	Rice	15,800	15,600	99
	Scott	16,300	16,200	99
	Sherburne	11,000	10,900	99
	Sibley	5,500	5,400	98
	Stearns	35,800	35,300	98
	Steele	11,000	10,900	99
	Stevens	3,800	3,700	97
	Swift	4,700	4,600	98
	Todd	9,400	9,100	97
	Wabasha	7,400	7,300	99
	Wadena	5,000	4,800	96
	Waseca	6,900	6,800	99
	Washington	42,200	41,900	99
	Watonwan	4,700	4,600	98
	Wright	21,600	21,300	99
	Yellow Medicine	4,700	4,500	96

(Continued on page A-583)

<b>Station Totals</b>	<b>1,482,200</b>	<b>1,463,200</b>	<b>98</b>
<b>Net Weekly Circulation (1987)</b>			<b>1,139,100</b>
<b>Average Daily Circulation (1987)</b>			<b>637,400</b>

# Minnesota—Redwood Falls

**KRWF**

Ch. 43

(Satellite of KSTP-TV, St. Paul-Minneapolis)

**Network Service:** ABC.

**Licensee:** KSAX-TV Inc., 3415 University Ave. W, St. Paul, MN 55114-2099.

**Studio:** 3415 University Ave. W, St. Paul, MN 55114-2009.

**Telephone:** 612-642-4200.

**Technical Facilities:** Channel No. 43 (644-650 MHz). Authorized power: 1220-kw max. visual, 122-kw max. aural. Antenna: 547-ft. above av. terrain, 535-ft. above ground, 1619-ft. above sea level.

Latitude 44° 29' 03"  
Longitude 95° 29' 27"

**Transmitter:** 3.6-mi. ENE of intersection of Hwys. 68 & 19.

**Ownership:** Hubbard Bcstg. Inc., 100%. See Group Ownership of Television Stations.

**Began Operation:** April 14, 1987.

**Represented (sales):** Petry Television Inc.

**Represented (legal):** Fletcher, Heald & Hildreth.

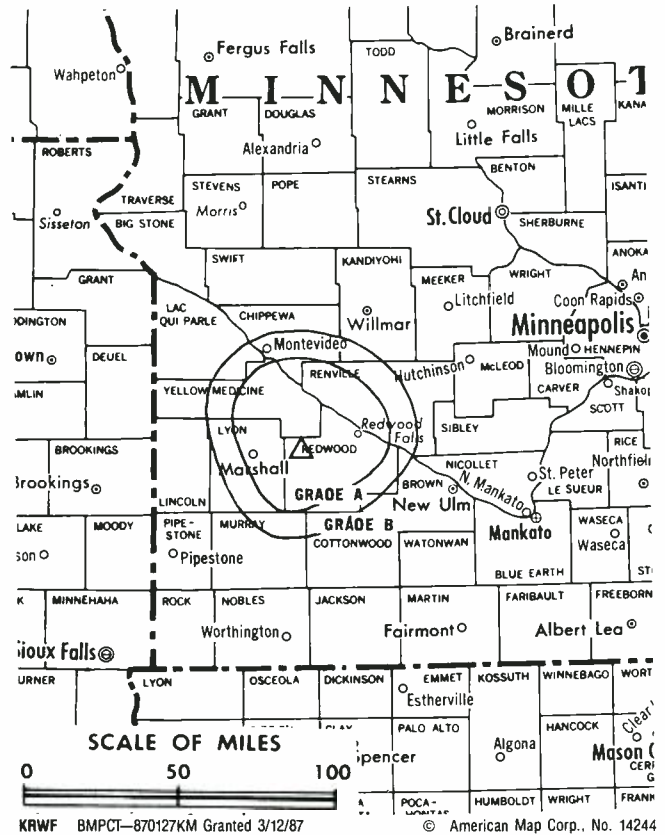
**Represented (engineering):** A. D. Ring & Assoc.

**Personnel:**

See KSTP-TV, St. Paul

**Arbitron Data:** Not available.

**City of License:** Redwood Falls. **ADI:** Minneapolis-St. Paul. **Rank:** 15.



# Minnesota—Rochester

**KTTC**

**Ch. 10**

**Network Service:** NBC.

**Licensee:** KTTC Television Inc., 601 1st Ave. SW, Rochester, MN 55902.

**Studio:** 601 1st Ave. SW, Rochester, MN 55902.

**Telephone:** 507-288-4444. **TWX:** 910-565-2477.

**Technical Facilities:** Channel No. 10 (192-198 MHz). Authorized power: 316-kw visual, 46.8-kw aural. Antenna: 1250-ft. above av. terrain, 1314-ft. above ground, 2646-ft. above sea level.

Latitude 43° 34' 15.3"  
Longitude 92° 25' 36.9"

**Transmitter:** 3.2-mi. S of Ostrander, MN.

**Multichannel TV Sound:** Stereo only.

**Satellite Earth Stations:** Harris, 6-meter; Harris, 3-meter; ADM, 6-meter; Channel Master, 3-meter; Harris, Gardiner, Channel Master receivers.

**News Services:** AP, NBC.

**Ownership:** Quincy Broadcasting Co., 100%. See Group Ownership of TV Stations.

**Began Operation:** July 14, 1953. Sale to present owner by G. David Gentling approved by FCC May 6, 1976 (*Television Digest*, Vol. 16:6). Transfer of control to Gentling by Agnes P. Gentling, Marvin O. Foss, Philip H. & Allan A. Gentling approved April 2, 1963.

**Represented (sales):** Seltel Inc.; Hyett/Ramsland Inc.

**Represented (legal):** Wilkinson, Barker, Knauer & Quinn.

**Represented (engineering):** Lohnes & Culver.

**Personnel:**

CLARK L. WIDEMAN, vice president & general manager.  
RUSS HAMILTON, general sales manager.  
RONALD E. GRUBER, operations manager.  
C. H. SANDERS, chief engineer.

**Highest One Hour Rate:** \$550.

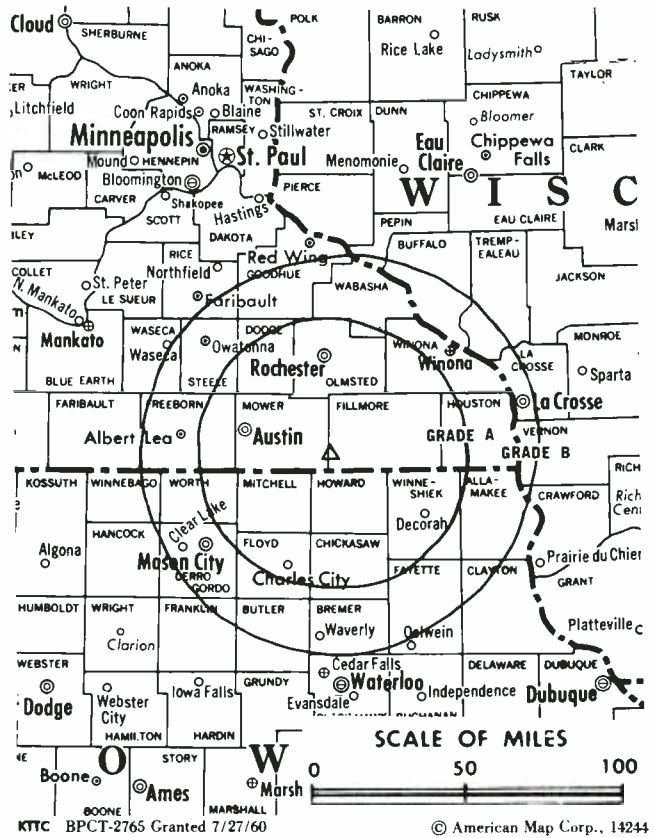
**Highest 30 Sec. Rate:** \$350.

**NETWORK BASE HOURLY RATE:** \$490.

**City of License:** Rochester. **ADI:** Rochester, MN-Mason City, IA-Austin, MN. **Rank:** 149.

Total Households: © MSI Consumer Market Data as of 1/1/87. TV Homes, TV% and Circulation © 1987 Arbitron. County coverage based on Arbitron study.

Net Weekly Circulation	State County	Total Households	TV Households	%
<b>50% &amp; Over</b>	<b>IOWA</b>			
	Cerro Gordo	19,600	19,400	99
	Floyd	7,300	7,200	99
	Hancock	5,600	5,500	98
	Howard	4,200	4,100	98
	Mitchell	4,600	4,500	98
	Winnebago	5,300	5,200	98
	Winneshiek	7,800	7,700	99
	Worth	3,600	3,600	100
	<b>MINNESOTA</b>			
	Dodge	5,500	5,400	98
	Faribault	7,400	7,300	99
	Fillmore	7,900	7,800	99
	Freeborn	13,400	13,300	99
	Houston	6,400	6,300	98
	Mower	15,000	14,900	99



Net Weekly Circulation	State County	Total Households	TV Households	%
<b>50% &amp; Over</b>	Olmsted	35,800	35,500	99
	Wabasha	7,400	7,300	99
	Winona	16,000	15,700	98
<b>Between 25-49%</b>	<b>IOWA</b>			
	Allamakee	5,600	5,500	98
	Chickasaw	5,600	5,500	98
	Franklin	5,300	5,300	100
	Kossuth	8,200	8,100	99
	<b>MINNESOTA</b>			
	Waseca	6,900	6,800	99
	<b>WISCONSIN</b>			
	Buffalo	5,400	5,300	98
	Crawford	6,100	6,000	98
La Crosse	34,700	34,200	99	
Vernon	9,900	9,600	97	
<b>Between 5-24%</b>	<b>IOWA</b>			
	Bremer	9,200	9,100	99
	Butler	6,600	6,500	98
	Emmet	5,100	5,000	98
	Fayette	9,400	9,300	99
	Wright	6,400	6,300	98
	<b>MINNESOTA</b>			
	Blue Earth	18,500	18,200	98
	Goodhue	14,600	14,400	99
	Steele	11,000	10,900	99
<b>WISCONSIN</b>				
Jackson	6,400	6,200	97	
Pepin	2,800	2,700	96	
<b>Station Totals</b>		<b>350,500</b>	<b>345,600</b>	<b>98</b>
<b>Net Weekly Circulation (1987)</b>			<b>184,000</b>	
<b>Average Daily Circulation (1987)</b>			<b>100,100</b>	

# Minnesota—Rochester

**KXLT**

**Ch. 47**

(Satellite of KXLI, St. Cloud, MN)

**Network Service:** None, independent.

**Grantee:** L.E.O. Broadcasting Inc., 800 St. Germain St., St. Cloud, MN 56301.

**Studio:** 800 St. Germain St., St. Cloud, MN 56301.

**Mailing Address:** Box 1776, St. Cloud, MN 56302.

**Telephone:** 612-252-0110.

**Technical Facilities:** Channel No. 47 (668-674 MHz). Authorized power: 107.2-kw max. visual, 10.72-kw max. aural. Antenna: 341-ft. above av. terrain, 256-ft. above ground, 1496-ft. above sea level.

Latitude 44° 02' 39"  
Longitude 92° 23' 56"

**Transmitter:** 0.7-mi. SE of Haverhill.

**Ownership:** See KXLI, St. Cloud, MN.

**Began Operation:** August 10, 1987.

**Represented (legal):** Akin, Gump, Strauss, Hauer & Feld.

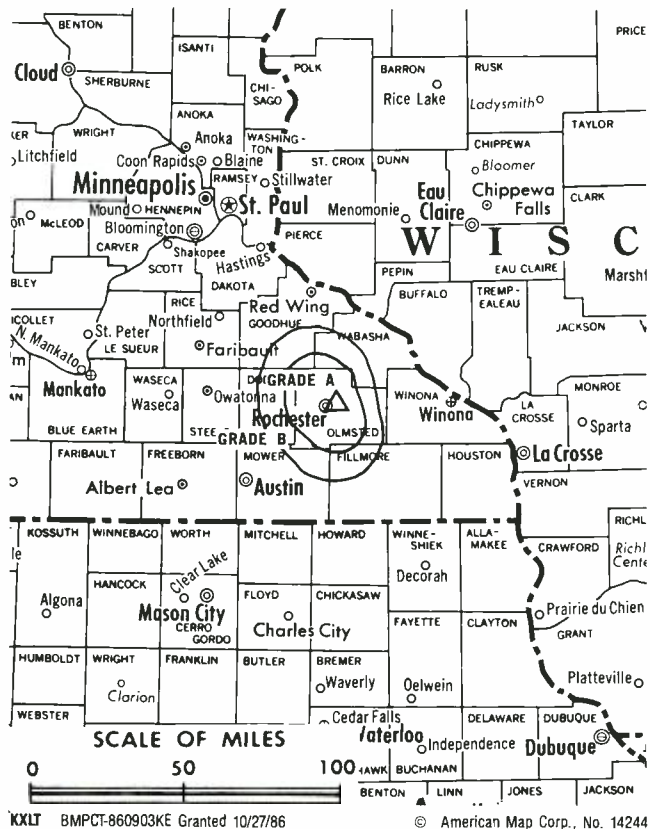
**Represented (engineering):** David L. Steel & Associates.

**Personnel:**

See KXLI, St. Cloud, MN.

**Rates:** Not available.

**City of License:** Rochester. **ADI:** Rochester, MN-Mason City, IA-Austin, MN.  
**Rank:** 149.





# Minnesota—St. Cloud

**KXLI**

**Ch. 41**

**(Operates satellite KXLT, Rochester, MN)**

**Network Service:** Fox.

**Licensee:** L.E.O. Broadcasting Inc., Box 1776, St. Cloud, MN 56302.

**Studio:** 800 St. Germain St., St. Cloud, MN 56301.

**Mailing Address:** Box 1776, St. Cloud, MN 56302.

**Telephone:** 612-252-0110.

**Technical Facilities:** Channel No. 41 (632-638 MHz). Authorized power: 2770-kw max. visual, 277-kw max. aural. Antenna: Circularly polarized, 1470-ft. above av. terrain, 1499-ft. above ground, 2449-ft. above sea level.

Latitude 45° 23' 00"  
Longitude 93° 42' 30"

**Transmitter:** 3.7-mi. NE of Big Lake.

**Satellite Earth Stations:** 2 in operation; Scientific-Atlanta, Zebra receivers.

**News Services:** AP, CNN.

**Ownership:** Dale W. Lang, pres., 40%; Ronald O. Eikens, v.p.-treas.; Richard Primuth, secy.; Richard Messina, 12.5%; Charles Russel, 12.5%; N. Walter Goins, 12%; John J. Gorra, 11%; John P. Kramer, 3%; Glen Hardyman, 3%; JEMS Partnership, 6%. JEMS ownership: Edward M. Snider, 80%; Joseph Cohen, 20%. Also owns KXLT(TV), Rochester, MN.

**Began Operation:** November 24, 1982.

**Represented (sales):** Adam Young Inc.

**Represented (legal):** Akin, Gump, Strauss, Hauer & Feld.

**Represented (engineering):** David L. Steel & Associates.

**Personnel:**

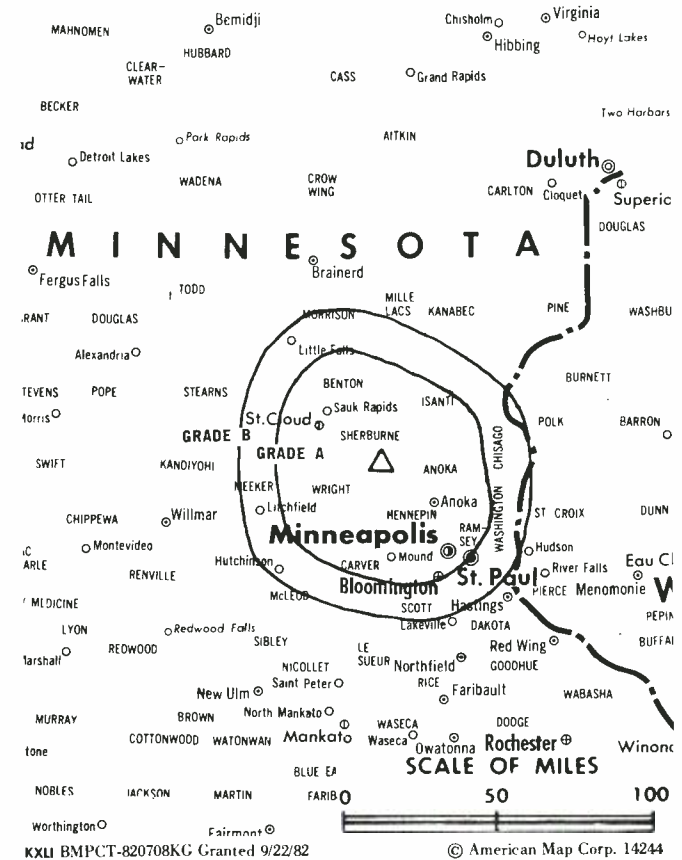
DOUG McMONAGLE, general manager.  
JOHN MUNYON, production manager.  
DIANA FUHRMAN, operations manager.

**Rates:** Not available.

**City of License:** St. Cloud. **ADI:** Minneapolis-St. Paul. **Rank:** 15.

Total Households: © MSI Consumer Market Data as of 1/1/87. TV Homes, TV% and Circulation © 1987 Arbitron. County coverage based on Arbitron study.

Net Weekly Circulation	State County	Total Households	TV Households	%
<b>50% &amp; Over</b>	<b>MINNESOTA</b>			
	Kanabec	4,900	4,800	98
	Sherburne	11,000	10,900	99
<b>Between 25-49%</b>	<b>MINNESOTA</b>			
	Isanti	8,900	8,800	99
	Mille Lacs	7,200	7,100	99
	Morrison	10,300	10,100	98
	Stearns	35,800	35,300	98



Net Weekly Circulation	State County	Total Households	TV Households	%
<b>Between 25-49%</b>	Wright	21,600	21,300	99
<b>Between 5-24%</b>	<b>MINNESOTA</b>			
	Anoka	71,500	71,300	100
	Benton	9,500	9,400	99
	Carver	14,000	13,900	99
	Chisago	10,000	9,900	99
	Hennepin	387,800	384,300	99
	Kandiyohi	14,100	13,800	98
	Le Sueur	8,700	8,600	99
	McLeod	11,100	11,000	99
	Meeker	7,700	7,600	99
	Pine	7,600	7,400	97
	Ramsey	179,300	177,800	99
	Rice	15,800	15,600	99
Scott	16,300	16,200	99	
Todd	9,400	9,100	97	
Washington	42,200	41,900	99	
<b>WISCONSIN</b>				
Polk	13,100	12,900	98	
<b>Station Totals</b>		<b>917,800</b>	<b>909,000</b>	<b>99</b>
<b>Net Weekly Circulation (1987)</b>				<b>128,900</b>
<b>Average Daily Circulation (1987)</b>				<b>33,800</b>

# Minnesota—Thief River Falls

**KBRR**

Ch. 10

(Satellite of KVRR, Fargo, ND)

**Network Service:** None, independent.

**Licensee:** Red River Broadcast Corp., 824 Main Ave., Fargo, ND 58103.

**Studio:** 4015 9th Ave., Fargo, ND 58103.

**Telephone:** 701-277-1515.

**Technical Facilities:** Channel No. 10 (192-198 MHz). Authorized power: 240-kw max. visual, 24-kw max. aural. Antenna: 600-ft. above av. terrain, 604-ft. above ground, 1764-ft. above sea level.

Latitude 48° 17' 39"  
Longitude 95° 44' 25"

Holds CP for change to 130-kw max. visual, 13-kw max. aural, 554-ft. above av. terrain, 442-ft. above ground, 1499-ft. above sea level, lat. 48° 01' 19", long. 96° 22' 12", transmitter to 227-ft. NE of intersection of Hwys. 2 & 12, 1463-ft. W of St. Hilaire Mtn. BPCT-860626KE.

**Transmitter:** 0.5-mi. S of intersection of Hwys. 219 & 89, near Grygla.

**Ownership:** Red River Broadcast Corp. See Group Ownership of Television Stations.

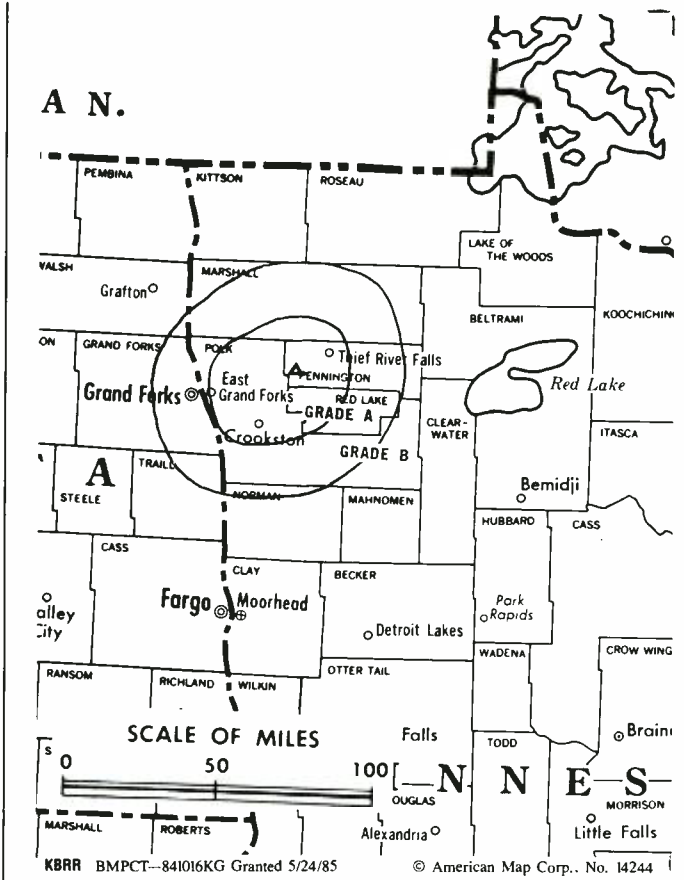
**Began Operation:** October 25, 1985.

**Represented (legal):** Wilkinson, Barker, Knauer & Quinn.

**Personnel:**  
See KVRR(TV), Fargo, ND.

**Rates:** Not available.

**Arbitron Data:** Included with KVRR, Fargo, ND



City of License: Thief River Falls. ADI: Fargo. Rank: 104.

# Minnesota—Walker

## KNMT

Ch. 12

(Affiliated with KCMT, Alexandria, MN)

**Network Service:** CBS.

**Licensee:** Central Minnesota TV Co., 720 Hawthorne St., Alexandria, MN 56308.

**Studio:** 3-mi. E of Hackensack, MN.

**Telephone:** 612-763-5166. **TWX:** 910-578-0003.

**Technical Facilities:** Channel No. 12 (204-210 MHz). Authorized power: 316-kw visual, 63.2-kw aural. Antenna: 933-ft. above av. terrain, 996-ft. above ground, 2383-ft. above sea level.

Latitude 46° 56' 03"  
Longitude 94° 27' 25"

**Transmitter:** 3-mi. E of Hackensack.

**Satellite Earth Stations:** In operation; Harris receivers.

**News Services:** AP, UPI.

**Ownership:** Central Minnesota Television Co., 100%. See Group Ownership of Television Stations.

**Began Operation:** January 1, 1964.

**Represented (sales):** Seltel Inc.; Hyett/Ramslund Inc. (regional).

**Represented (legal):** Pierson, Ball & Dowd.

### Personnel:

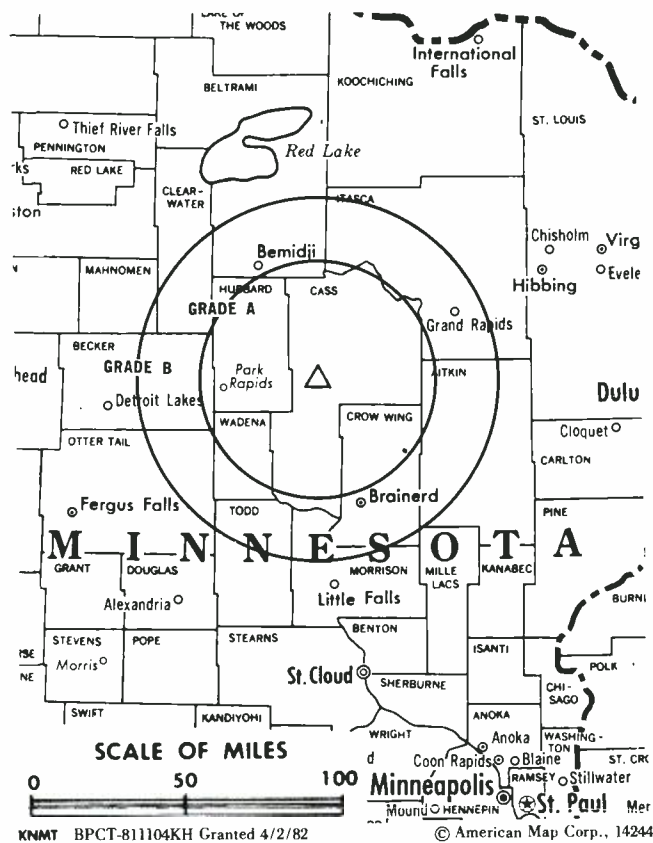
BRUCE BARNES, president.  
GLENN W. FLINT, vice president & general manager.  
JOHN GINTHER, sales manager.  
CARL IVERSON, chief engineer.

**Rates:** Sold in combination with KCMT, Alexandria, MN.

**City of License:** Walker. **ADI:** Alexandria, MN. **Rank:** 183.

Total Households: © MSI Consumer Market Data as of 1/1/87. TV Homes, TV% and Circulation © 1987 Arbitron. County coverage based on Arbitron study.

Net Weekly Circulation	State County	Total Households	TV Households	%
50% & Over	MINNESOTA			
	Beltrami	11,400	10,900	96
	Cass	8,400	8,000	96



Net Weekly Circulation	State County	Total Households	TV Households	%
50% & Over	Crow Wing	17,100	16,700	98
	Hubbard	5,800	5,500	96
	Itasca	16,600	16,300	98
Between 25-49%	MINNESOTA			
	Aitkin	5,400	5,300	98
	Clearwater	3,100	3,000	97
	Wadena	5,000	4,800	96
Between 5-24%	MINNESOTA			
	Becker	11,100	10,900	98
	Otter Tail	19,900	19,500	98
<b>Station Totals</b>		<b>103,800</b>	<b>100,900</b>	<b>97</b>
<b>Net Weekly Circulation (1987)</b>				<b>49,400</b>
<b>Average Daily Circulation (1987)</b>				<b>35,800</b>

# Minnesota

## KMSP-TV , Minneapolis-St. Paul (Arbitron Data Continued)

Net Weekly Circulation	State County	Total Households	TV Households	%
	<b>MINNESOTA</b>			
	Swift	4,700	4,600	98
	Traverse	1,800	1,800	100
	Wabasha	7,400	7,300	99
	Waseca	6,900	6,800	99
	Washington	42,200	41,900	99
	Watsonwan	4,700	4,600	98
	Wright	21,600	21,300	99
	Yellow Medicine	4,700	4,500	96
	<b>SOUTH DAKOTA</b>			
	Grant	3,400	3,300	97
	<b>WISCONSIN</b>			
	Barron	15,600	15,100	97
	Burnett	5,400	5,200	96
	Dunn	12,100	11,800	98
	Pepin	2,800	2,700	96
	Pierce	11,100	10,900	98
	Polk	13,100	12,900	98
	St Croix	16,100	15,900	99
<b>Between 25-49%</b>	<b>MINNESOTA</b>			
	Becker	11,100	10,900	98
	Faribault	7,400	7,300	99
	Freeborn	13,400	13,300	99
	Jackson	4,900	4,800	98
	Lac Qui Parle	3,800	3,700	97
	Lincoln	3,000	2,900	97
	Nobles	7,900	7,800	99
	Otter Tail	19,900	19,500	98
	Pennington	5,800	5,600	97
	St Louis	81,400	80,500	99
	Todd	9,400	9,100	97
	Wadena	5,000	4,800	96
	Wilkin	2,800	2,800	100
	Winona	16,000	15,700	98
	<b>NORTH DAKOTA</b>			
	Richland	7,000	6,900	99
	<b>SOUTH DAKOTA</b>			
	Brown	14,500	14,400	99
	Codington	8,500	8,400	99
	Davison	7,400	7,200	97
	<b>WISCONSIN</b>			
	Buffalo	5,400	5,300	98
	Chippewa	18,500	18,200	98
	Eau Claire	31,200	30,600	98
	Washburn	5,700	5,600	98
<b>Between 5-24%</b>	<b>IOWA</b>			
	Dickinson	6,900	6,800	99
	Emmet	5,100	5,000	98
	<b>MINNESOTA</b>			
	Aitkin	5,400	5,300	98
	Beltrami	11,400	10,900	96
	Carlton	10,500	10,400	99
	Cass	8,400	8,000	96
	Clay	17,200	17,100	99
	Fillmore	7,900	7,800	99
	Itasca	16,600	16,300	98
	Kittson	2,400	2,300	96
	Lake	4,500	4,500	100
	Marshall	4,500	4,400	98
	Mower	15,000	14,900	99
	Murray	4,000	3,900	99
	Pipestone	4,200	4,100	98
	Polk	12,500	12,300	98
	Red Lake	1,800	1,800	100
	Rock	3,800	3,800	100
	Roseau	4,700	4,400	94
	<b>NORTH DAKOTA</b>			
	Grand Forks	23,900	23,700	99

## KMSP-TV , Minneapolis-St. Paul (Arbitron Data Continued)

Net Weekly Circulation	State County	Total Households	TV Households	%
<b>Between 5-24%</b>	<b>SOUTH DAKOTA</b>			
	Brookings	8,900	8,800	99
	Deuel	1,900	1,900	100
	Minnehaha	47,800	47,500	99
	Roberts	3,900	3,800	97
	<b>WISCONSIN</b>			
	Douglas	16,600	16,400	99
	Rusk	5,900	5,700	97
	Sawyer	5,400	5,200	96

## WCCO-TV , Minneapolis-St. Paul (Arbitron Data Continued)

Net Weekly Circulation	State County	Total Households	TV Households	%
<b>50% &amp; Over</b>	<b>MINNESOTA</b>			
	Washington	42,200	41,900	99
	Watsonwan	4,700	4,600	98
	Wright	21,600	21,300	99
	Yellow Medicine	4,700	4,500	96
	<b>WISCONSIN</b>			
	Barron	15,600	15,100	97
	Burnett	5,400	5,200	96
	Dunn	12,100	11,800	98
	Pepin	2,800	2,700	96
	Pierce	11,100	10,900	98
	Polk	13,100	12,900	98
	St Croix	16,100	15,900	99
<b>Between 25-49%</b>	<b>MINNESOTA</b>			
	Aitkin	5,400	5,300	98
	Crow Wing	17,100	16,700	98
	Faribault	7,400	7,300	99
	Lac Qui Parle	3,800	3,700	97
	Pope	4,600	4,500	98
	Todd	9,400	9,100	97
	Wadena	5,000	4,800	96
	Winona	16,000	15,700	98
	<b>WISCONSIN</b>			
	Buffalo	5,400	5,300	98
	Chippewa	18,500	18,200	98
	Eau Claire	31,200	30,600	98
	Washburn	5,700	5,600	98
<b>Between 5-24%</b>	<b>MINNESOTA</b>			
	Big Stone	2,900	2,900	100
	Cass	8,400	8,000	96
	Douglas	11,400	11,200	98
	Freeborn	13,400	13,300	99
	Jackson	4,900	4,800	98
	Lincoln	3,000	2,900	97
	Murray	4,000	3,900	99
	Nobles	7,900	7,800	99
	Pipestone	4,200	4,100	98
	Rock	3,800	3,800	100
	<b>SOUTH DAKOTA</b>			
	Grant	3,400	3,300	97
	<b>WISCONSIN</b>			
	Rusk	5,900	5,700	97
	Sawyer	5,400	5,200	96

# Minnesota

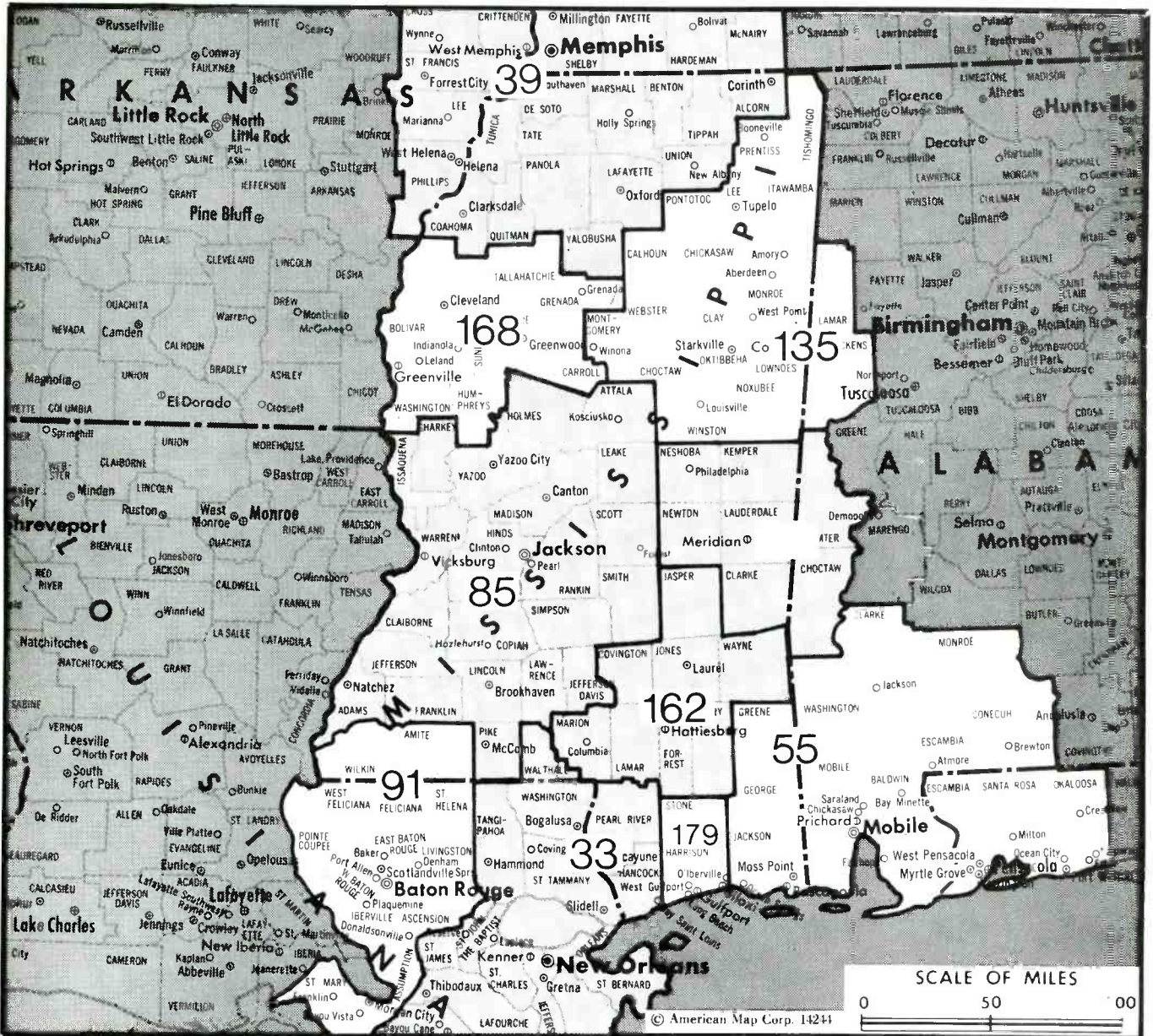
## KARE , Minneapolis-St. Paul (Arbitron Data Continued)

Net Weekly Circulation	State County	Total Households	TV Households	%
<b>Between 25-49%</b>	<b>MINNESOTA</b>			
	Dodge	5,500	5,400	98
	Jackson	4,900	4,800	98
	Lyon	9,000	8,800	98
	Murray	4,000	3,900	99
	Olmsted	35,800	35,500	99
	Pope	4,600	4,500	98
	Stevens	3,800	3,700	97
	Todd	9,400	9,100	97
	Traverse	1,800	1,800	100
	Wabasha	7,400	7,300	99
	Wadena	5,000	4,800	96
	Watonwan	4,700	4,600	98
		<b>WISCONSIN</b>		
	Eau Claire	31,200	30,600	98
	Washburn	5,700	5,600	98
<b>Between 5-24%</b>	<b>IOWA</b>			
	Emmet	5,100	5,000	98
	<b>MINNESOTA</b>			
	Aitkin	5,400	5,300	98
	Cass	8,400	8,000	96
	Douglas	11,400	11,200	98
	Lincoln	3,000	2,900	97
	<b>SOUTH DAKOTA</b>			
	Grant	3,400	3,300	97
	<b>WISCONSIN</b>			
	Buffalo	5,400	5,300	98
	Chippewa	18,500	18,200	98
	Rusk	5,900	5,700	97
	Sawyer	5,400	5,200	96

## KSTP-TV , St. Paul-Minneapolis (Arbitron Data Continued)

Net Weekly Circulation	State County	Total Households	TV Households	%	
<b>50% &amp; Over</b>	<b>WISCONSIN</b>				
	Barron	15,600	15,100	97	
	Burnett	5,400	5,200	96	
	Dunn	12,100	11,800	98	
	Pepin	2,800	2,700	96	
	Pierce	11,100	10,900	98	
	Polk	13,100	12,900	98	
	St Croix	16,100	15,900	99	
<b>Between 25-49%</b>	<b>MINNESOTA</b>				
	Aitkin	5,400	5,300	98	
	Cass	8,400	8,000	96	
	Faribault	7,400	7,300	99	
	Hubbard	5,800	5,500	96	
	Olmsted	35,800	35,500	99	
	Otter Tail	19,900	19,500	98	
	Traverse	1,800	1,800	100	
	Winona	16,000	15,700	98	
	<b>NORTH DAKOTA</b>				
	Richland	7,000	6,900	99	
	<b>SOUTH DAKOTA</b>				
	Grant	3,400	3,300	97	
	<b>WISCONSIN</b>				
	Buffalo	5,400	5,300	98	
	Washburn	5,700	5,600	98	
<b>Between 5-24%</b>	<b>MINNESOTA</b>				
	Beltrami	11,400	10,900	96	
	Freeborn	13,400	13,300	99	
	Lincoln	3,000	2,900	97	
	Murray	4,000	3,900	99	
	Nobles	7,900	7,800	99	
	Wilkin	2,800	2,800	100	
	<b>WISCONSIN</b>				
		Chippewa	18,500	18,200	98
		Eau Claire	31,200	30,600	98
	Rusk	5,900	5,700	97	

# Mississippi



Market	Arbitron ADI TV Households	Rank
New Orleans, LA	650,900	33
Memphis, TN	587,600	39
Mobile, AL-Pensacola, FL	435,500	55
Jackson, MS	280,900	85
Baton Rouge, LA	258,600	91
Columbus-Tupelo, MS	154,900	135
Laurel-Hattiesburg, MS	89,400	162
Greenwood-Greenville, MS	81,400	168
Meridian, MS	66,900	177
Biloxi-Gulfport-Pascagoula, MS	64,100	179

Market Area Commercial TV Stations
WDSU-TV (6), WGNO-TV (26), WNOL-TV (38), WVUE (8), WWL-TV (4) WHBO-TV (13), WMC-TV (5), WMKW-TV (30), WPTY-TV (24), WREG-TV (3) WALA-TV (10), WEAR-TV (3), WFGX (35), WHBR (33), WJTC (44), WKRG-TV (5), WMPV-TV (21), WPAN (53), WPXI (15) WAPT (16), WDBD (40), WJTV (12), WLBT-TV (3), WNTZ (48) WAFB-TV (9), WBRZ (2), WVLA (33) WCBI-TV (4), WTVA (9), WVSB-TV (27) WDAM-TV (7), WHLT (22) WABG-TV (6), WXVT (15) WLBMTV (30), WTOK-TV (11), WTZH (24) WLOX-TV (13), WXXV-TV (25)

State Cross Reference List	
Communities That Receive Programs of Stations That are Located Elsewhere	
WTVA, Columbus	See Tupelo, MS
WVSB-TV, Columbus	See West Point, MS
WDAM-TV, Hattiesburg	See Laurel, MS
WHLT, Laurel	See Hattiesburg, MS

Mississippi Station Status as of October 1, 1987			
	VHF	UHF	TOTAL
Commercial Television Stations	8	9	17
Educational Television Stations	2	6	8
	10	15	25

# Mississippi—Biloxi-Gulfport-Pascagoula

## WLOX-TV

Ch. 13

**Network Service:** ABC.

**Licensee:** WLOX Television Inc., Box 4596, Biloxi, MS 39535-4596.

**Studio:** Dubuys Rd.

**Mailing Address:** Box 4596, West Biloxi Station, Biloxi, MS 39535-4596.

**Telephone:** 601-896-1313.

**Technical Facilities:** Channel No. 13 (210-216 MHz). Authorized power: 316-kw visual, 31.6-kw aural. Antenna: 1340-ft. above av. terrain, 1319-ft. above ground, 1549-ft. above sea level.

Latitude 30° 43' 25"  
Longitude 89° 05' 29"

**Transmitter:** 3-mi. NE of McHenry, MS.

**Satellite Earth Stations:** Andrew, 7-meter; Andrew, 4.5-meter; RCA, 4.5-meter; Avantek, M/A-Com receivers.

**News Services:** ABC, AP, NIWS.

**Ownership:** WLOX Bcstg. James S. Love III, Jo Love Little & Mary E. Love McMillan, 90%; others. WLOX Bcstg. owns WSOK(AM) & WAEV(FM), Savannah, GA; KNAN(FM), Monroe, LA; 53% of WKXI(AM) & WTYX(FM), Jackson, MS. Principals have interest in KDRV(TV), Medford, OR.

**Began Operation:** September 15, 1962.

**Represented (sales):** Blair Television.

**Represented (legal):** Fletcher, Heald & Hildreth.

### Personnel:

JOHN HASH, president.  
LEON D. LONG, vice president & general manager.  
DON F. MOORE, vice president, director of operations.  
JAMES S. FLEMING, chief engineer.

**Highest One Hour Rate:** \$2000.

**Highest 30 Sec. Rate:** \$500.

**NETWORK BASE HOURLY RATE:** \$550.

**City of License:** Biloxi. **ADI:** Biloxi-Gulfport-Pascagoula. **Rank:** 179.

Total Households: © MSI Consumer Market Data as of 1/1/87. TV Homes, TV% and Circulation © 1987 Arbitron. County coverage based on Arbitron study.

Net Weekly Circulation	State County	Total Households	TV Households	%
<b>50% &amp; Over</b>	<b>MISSISSIPPI</b>			
	Covington	5,800	5,700	98
	Forrest	25,900	25,700	99
	George	5,500	5,500	100
	Greene	3,300	3,200	97
	Hancock	10,600	10,500	99
	Harrison	60,500	60,100	99
	Jackson	43,200	42,800	99
	Jones	23,000	22,800	99



WLOX-TV BMPT-5991 Granted 7/31/64

© American Map Corp., 14244

Net Weekly Circulation	State County	Total Households	TV Households	%
<b>50% &amp; Over</b>	Lamar	9,300	9,200	99
	Marion	9,300	9,100	98
	Pearl River	13,100	12,900	98
	Perry	3,700	3,600	97
	Stone	3,400	3,400	100
	Walthall	4,800	4,700	98
<b>Between 25-49%</b>	<b>LOUISIANA</b>			
	Washington	16,500	16,200	98
	<b>MISSISSIPPI</b>			
Wayne	6,800	6,700	99	
<b>Between 5-24%</b>	<b>ALABAMA</b>			
	Clarke	9,500	9,300	98
	Mobile	138,500	137,600	99
	<b>MISSISSIPPI</b>			
	Jasper	6,100	6,000	98
	Jefferson Davis	4,600	4,500	98
Smith	5,500	5,400	98	
<b>Station Totals</b>		<b>408,900</b>	<b>404,900</b>	<b>99</b>
<b>Net Weekly Circulation (1987)</b>				<b>212,600</b>
<b>Average Daily Circulation (1987)</b>				<b>129,100</b>

# Mississippi—Columbus

## WCBI-TV

Ch. 4

**Network Service:** CBS.

**Licensee:** Columbus Television Inc., Box 271, Columbus, MS 39703.

**Studio:** Hwy. 12, 4-mi. NE of Columbus.

**Mailing Address:** Box 271, Columbus, MS 39703.

**Telephone:** 601-327-4444. **TWX:** 62522560.

**Technical Facilities:** Channel No. 4 (66-72 MHz). Authorized power: 100-kw visual, 10-kw aural. Antenna: 608-ft. above av. terrain, 535-ft. above ground, 695-ft. above sea level.

Latitude 33° 45' 07"  
Longitude 88° 52' 44"

**Transmitter:** Hwy. 47, 4-mi. NE of Montpelier.

**Multichannel TV Sound:** Stereo only.

**Satellite Earth Stations:** Channel Master, 7-meter; Scientific-Atlanta, 7-meter; Channel Master, 5-meter; Scientific-Atlanta, 4.6-meter; M/A-Com, 4-meter; Gardiner, M/A-Com, Scientific-Atlanta receivers.

**AM Affiliate:** WCBI, 1-kw (0.5-kw night), 550 kHz.

**News Services:** AP, CBS.

**Ownership:** Birney Imes Jr., 25.0%; Birney Imes III, 12.5%; Nancy T. Imes, 12.5%; Stephen B. Imes, 12.5%; Eugene B. Imes, 12.5%; Frank B. Imes, 12.5%; George S. Imes, 12.5%. Birney Imes Jr. publishes Columbus Commercial Dispatch which owns WMUR-TV, Manchester, NH; 92.5% of WBOY-TV, Clarksburg, WV; operates radios WCBI, Columbus; WROX(AM), Clarksdale, MS.

**Began Operation:** July 13, 1956.

**Represented (sales):** Seitel Inc.

**Represented (legal):** Arent, Fox, Kintner, Plotkin & Kahn.

**Represented (engineering):** A. D. Ring & Associates.

**Personnel:**

W. W. WHITFIELD, group manager.  
FRANK IMES, general manager.  
WESLEY ADCOCK, local sales manager.  
BILL CARTER, news director.  
BILL DOSS, chief engineer.

**Highest One Hour Rate:** \$2000.

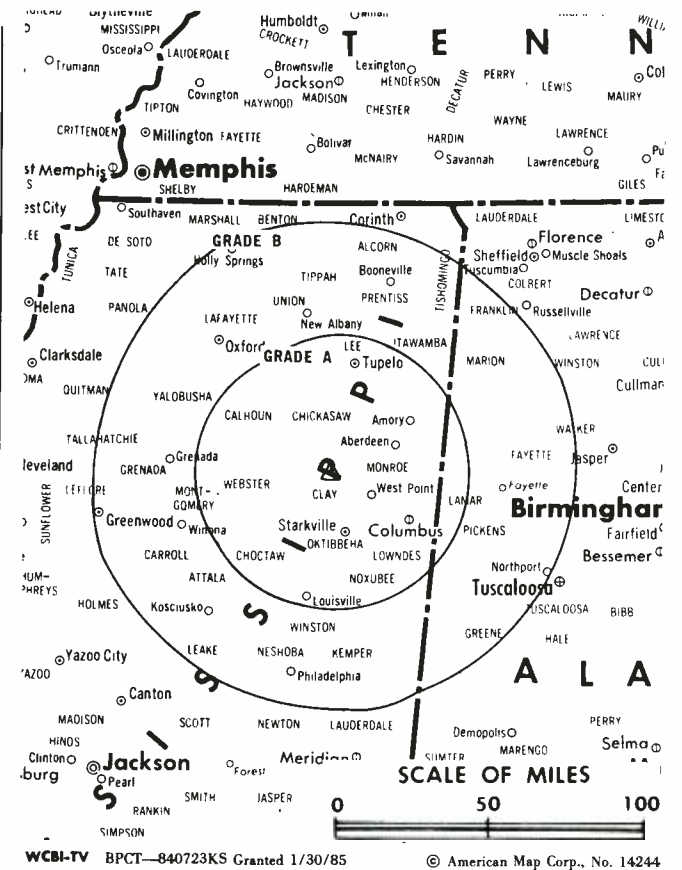
**Highest 30 Sec. Rate (April 28, 1987):** \$400.

**NETWORK BASE HOURLY RATE:** \$1075.

**City of License:** Columbus. **ADI:** Columbus-Tupelo. **Rank:** 135.

Total Households: © MSI Consumer Market Data as of 1/1/87. TV Homes, TV% and Circulation © 1987 Arbitron. County coverage based on Arbitron study.

Net Weekly Circulation	State County	Total Households	TV Households	Households %
50% & Over	<b>ALABAMA</b>			
	Fayette	7,200	7,100	99
	Lamar	6,200	6,100	98
	Pickens	7,300	7,100	97
	<b>MISSISSIPPI</b>			
	Calhoun	5,700	5,600	98
	Chickasaw	6,200	6,100	98
	Choctaw	3,200	3,100	97
	Clay	7,400	7,300	99
	Itawamba	7,900	7,800	99
	Lee	23,200	22,900	99
	Lowndes	20,900	20,700	99



Net Weekly Circulation	State County	Total Households	TV Households	Households %
50% & Over	Monroe	12,800	12,600	98
	Noxubee	4,100	4,000	98
	Oktibbeha	12,300	12,100	98
	Pontotoc	8,200	8,100	99
	Prentiss	9,200	9,100	99
	Tishomingo	7,300	7,200	99
	Webster	3,700	3,600	97
	Winston	6,800	6,700	99
Between 25-49%	<b>ALABAMA</b>			
	Greene	3,800	3,700	97
	Marion	12,100	12,000	99
	<b>MISSISSIPPI</b>			
	Benton	2,700	2,700	100
	Carroll	3,400	3,300	97
Between 5-24%	Kemper	3,500	3,400	97
	Montgomery	4,500	4,400	98
	<b>ALABAMA</b>			
	Franklin	11,300	11,100	98
	Perry	4,800	4,700	98
	Sumter	5,400	5,300	98
	Tuscaloosa	52,600	52,000	99
	<b>MISSISSIPPI</b>			
	Attala	7,000	6,900	99
	Grenada	7,600	7,500	99
	Lafayette	11,500	11,300	98
	Neshoba	9,100	9,000	99
	Panola	9,700	9,600	99
Tallahatchie	5,300	5,200	98	
Union	8,700	8,600	99	
Yalobusha	5,100	5,000	98	
<b>Station Totals</b>		<b>327,700</b>	<b>322,900</b>	<b>98</b>
<b>Net Weekly Circulation (1987)</b>				<b>163,200</b>
<b>Average Daily Circulation (1987)</b>				<b>96,700</b>



# Mississippi—Greenville

**WXVT**

Ch. 15

**Network Service:** CBS.

**Licensee:** Big River Broadcasting Co.

**Studio:** 3015 E. Reed Rd., Greenville, MS 38703.

**Telephone:** 601-334-1500.

**Technical Facilities:** Channel No. 15 (476-482 MHz). Authorized power: 2750-kw max. & 891-kw horizontal visual, 178-kw horizontal aural. Antenna: 890-ft. above av. terrain, 919-ft. above ground, 1049-ft. above sea level.

Latitude 33° 39' 26.0"  
Longitude 90° 42' 17.5"

**Transmitter:** 4.9-mi. SSE of Cleveland, MS.

**Satellite Earth Stations:** 2 in operation; Harris, RCA receivers.

**News Service:** AP.

**Ownership:** Lamco Communications Inc. See Group Ownership of Television Stations.

**Began Operation:** November 7, 1980. Sale to present owner by Big River Broadcasting Co. approved by FCC March 5, 1984.

**Represented (sales):** Seltel Inc.

**Represented (legal):** Koteen & Naftalin.

**Represented (engineering):** Jule Cohen & Associates.

**Personnel:**

JOE MACIONE JR., vice president & general manager.  
JEFF MARTIN, general sales manager.  
PETE SPARKS, chief engineer.

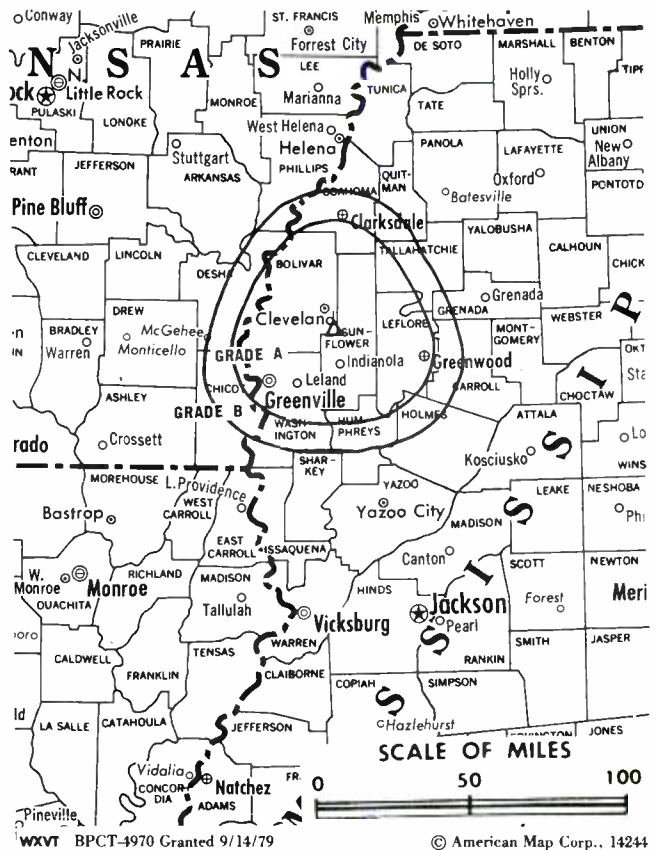
**Highest One Hour Rate:** \$2000.

**Highest 30 Sec. Rate:** \$325.

**City of License:** Greenville. **ADI:** Greenwood-Greenville. **Rank:** 168.

Total Households: © MSI Consumer Market Data as of 1/1/87. TV Homes, TV% and Circulation © 1987 Arbitron. County coverage based on Arbitron study.

Net Weekly Circulation	State County	Total Households	TV Households	%
<b>50% &amp; Over</b>	<b>MISSISSIPPI</b>			
	Bolivar	14,100	13,700	97
	Coahoma	11,900	11,600	97
	Grenada	7,600	7,500	99
	Leflore	13,400	13,100	98
	Sunflower	10,600	10,300	97
	Tallahatchie	5,300	5,200	98
Washington	23,600	23,200	98	



Net Weekly Circulation	State County	Total Households	TV Households	%
<b>Between 25-49%</b>	<b>ARKANSAS</b>			
	Chicot	5,700	5,500	96
	<b>MISSISSIPPI</b>			
	Carroll	3,400	3,300	97
	Humphreys	4,600	4,500	98
Montgomery	4,500	4,400	98	
<b>Between 5-24%</b>	<b>ARKANSAS</b>			
	Desha	6,500	6,300	97
	Phillips	11,000	10,700	97
	<b>MISSISSIPPI</b>			
	Holmes	7,400	7,200	97
	Issaquena	800	800	100
Quitman	3,900	3,800	97	
Yazoo	9,300	9,100	98	
<b>Station Totals</b>		<b>143,600</b>	<b>140,200</b>	<b>97</b>
<b>Net Weekly Circulation (1987)</b>				<b>76,200</b>
<b>Average Daily Circulation (1987)</b>				<b>45,700</b>

# Mississippi—Greenwood-Greenville

## WABG-TV

Ch. 6

**Network Service:** ABC.

**Licensee:** Mississippi Telecasting Co. Inc., Box 720, Greenwood, MS 38930.

**Studio:** 2001 Garrard Ave., Box 720, Greenwood, MS 38930.

**Auxiliary Studio** 849 Washington Ave., Box 1643, Greenville, MS 38701.

**Telephones:** 601-453-4001, Greenwood; 601-332-0949, Greenville.

**Technical Facilities:** Channel No. 6 (82-88 MHz). Authorized power: 100-kw visual, 10.5-kw aural. Antenna: 1960-ft. above av. terrain, 2000-ft. above ground, 2115-ft. above sea level.

Latitude 33° 22' 23"  
Longitude 90° 32' 31"

**Transmitter:** 2.3-mi. NE of city limits, near Inverness, MS.

**Satellite Earth Stations:** 2 in operation.

**AM Affiliate:** WABG, 1-kw (0.5-kw night), 960 kHz.

**News Services:** AP, ABC, CNN.

**Ownership:** Bahakel Communications Ltd., 100%. See Group Ownership of Television Stations.

**Began Operation:** October 20, 1959.

**Represented (sales):** Katz Television.

### Personnel:

CY N. BAHAKEL, president.  
GLENN YORK, general manager.  
SHELLEY MARTIN, general sales manager.  
ADA MITCHELL, office manager.  
BOB ASKEW, chief engineer.

**Highest One Hour Rate:** \$2500.

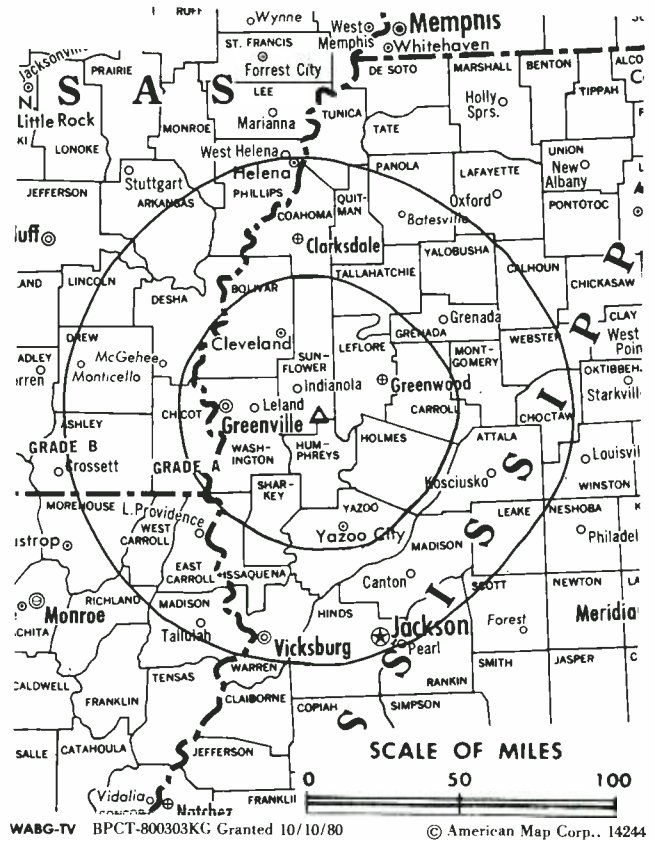
**Highest 30 Sec. Rate:** \$600.

**NETWORK BASE HOURLY RATE:** \$550.

**City of License:** Greenwood. **ADI:** Greenwood-Greenville. **Rank:** 168.

Total Households: © MSI Consumer Market Data as of 1/1/87. TV Homes, TV% and Circulation © 1987 Arbitron. County coverage based on Arbitron study.

Net Weekly Circulation	State County	Total Households	TV Households	%
50% & Over	<b>ARKANSAS</b>			
	Chicot	5,700	5,500	96
	<b>LOUISIANA</b>			
	East Carroll	3,700	3,600	97
	<b>MISSISSIPPI</b>			
	Attala	7,000	6,900	99
	Bolivar	14,100	13,700	97
	Carroll	3,400	3,300	97
	Coahoma	11,900	11,600	97
	Grenada	7,600	7,500	99
	Holmes	7,400	7,200	97
	Humphreys	4,600	4,500	98
	Issaquena	800	800	100
	Leflore	13,400	13,100	98
Montgomery	4,500	4,400	98	
Sharkey	2,300	2,200	96	
Sunflower	10,600	10,300	97	



Net Weekly Circulation	State County	Total Households	TV Households	%
50% & Over	Tallahatchie	5,300	5,200	98
	Washington	23,600	23,200	98
	Yalobusha	5,100	5,000	98
	Yazoo	9,300	9,100	98
Between 25-49%	<b>ARKANSAS</b>			
	Desha	6,500	6,300	97
	<b>LOUISIANA</b>			
	West Carroll	4,600	4,500	98
	<b>MISSISSIPPI</b>			
	Calhoun	5,700	5,600	98
Choctaw	3,200	3,100	97	
Quitman	3,900	3,800	97	
Webster	3,700	3,600	97	
Between 5-24%	<b>ARKANSAS</b>			
	Ashley	9,200	9,000	98
	Phillips	11,000	10,700	97
	<b>MISSISSIPPI</b>			
	Lafayette	11,500	11,300	98
	Leake	6,900	6,800	99
	Madison	15,700	15,400	98
	Neshoba	9,100	9,000	99
	Noxubee	4,100	4,000	98
Panola	9,700	9,600	99	
Warren	19,100	18,800	98	
<b>Station Totals</b>		<b>264,200</b>	<b>258,600</b>	<b>97</b>
<b>Net Weekly Circulation (1987)</b>				<b>144,100</b>
<b>Average Daily Circulation (1987)</b>				<b>89,000</b>

# Mississippi—Gulfport

**WXXV-TV**

**Ch. 25**

**Network Service:** Fox.

**Licensee:** Gulf Coast Television Ltd., 609 W. Government St., Brandon, MS 39042.

**Studio:** Hwy. 49 at Lymon.

**Mailing Address:** Box 2500, Gulfport, MS 39505.

**Telephone:** 601-832-2525.

**Technical Facilities:** Channel No. 25 (536-542 MHz). Authorized power: 2240-kw max. visual, 224-kw max. aural. Antenna: 1600-ft. above av. terrain, 1540-ft. above ground, 1780-ft. above sea level.

Latitude	30°	44'	48"
Longitude	89°	03'	30"

**Transmitter:** 4.7-mi. NE of McHenry.

**Multichannel TV Sound:** Stereo only.

**Satellite Earth Stations:** 2 Comtech, 5-meter C-band; Pinzone receivers.

**News Service:** CNN.

**Ownership:** Gulf Coast Television Ltd. Lewis C. Hopper, pres., 26%; Joe H. Sanderson, secy.-treas., 25%; Robert M. Buchanan, 25%. Hopper has interest in WLIN(FM), Jackson, MS.; Buchanan owns WKKE(AM), Pearl, MS.

**Began Operation:** February 14, 1987.

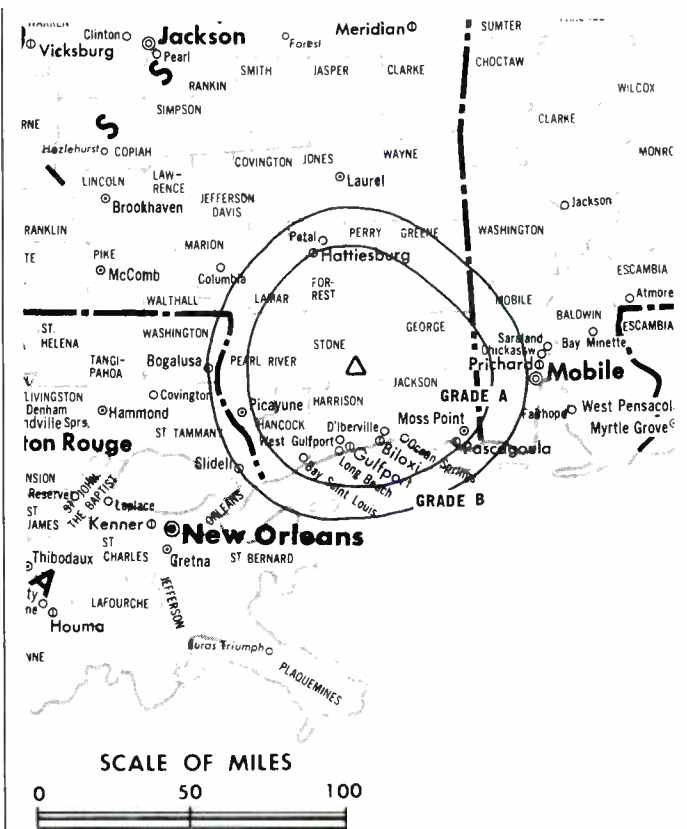
**Represented (sales):** Independent TV Sales.

**Represented (legal):** Cordon & Kelly.

**Represented (engineering):** Jules Cohen & Associates, P.C.

**Personnel:**

DAVID C. HOPPER, general manager.  
TERRY SMITH, chief engineer & station manager.  
JOE BRISTER, local sales manager.



WXXV-TV BMPCT—840824KJ Granted 2/28/85

© American Map Corp., No. 14244

**Highest One Hour Rate:** \$2250.

**Highest 30 Sec. Rate (July 1, 1987):** \$150.

**Arbitron Data:** Not available

**City of License:** Gulfport. **ADI:** Biloxi-Gulfport-Pascagoula. **Rank:** 179.

# Mississippi—Hattiesburg-Laurel

**WHLT**

**Ch. 22**

**Network Service:** CBS.

**Licensee:** Bcstrs. of Mississippi Inc., Box 8887, Jackson, MS 39204.

**Studio:** Box 232, Hattiesburg, MS 39403-0232.

**Telephone:** 601-545-2077.

**Technical Facilities:** Channel No. 22 (518-524 MHz). Authorized power: 1200-kw max. visual, 120-kw max. aural. Antenna: 800-ft. above av. terrain, 707-ft. above ground, 1017-ft. above sea level.

Latitude	31°	24'	21"
Longitude	89°	14'	35"

**Transmitter:** 4-mi. NE of Petal on Lynn Ray Rd.

**Multichannel TV Sound:** Stereo only.

**Satellite Earth Station:** Scientific-Atlanta, 5-meter C-band.

**Ownership:** News Press & Gazette Co., 100%. See Group Ownership of Television Stations.

**Began Operation:** January 12, 1987.

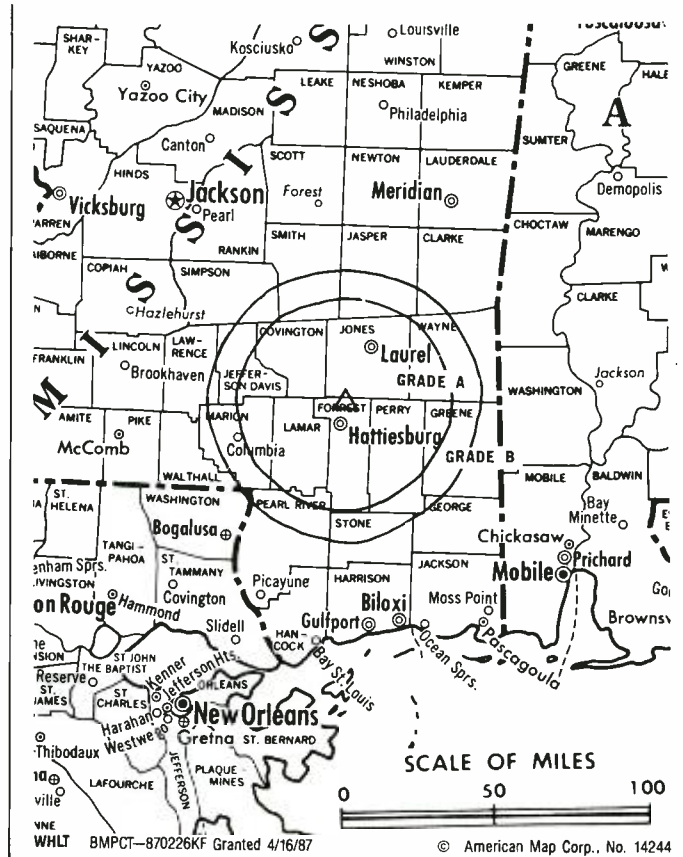
**Represented (sales):** Petry Television Inc.

**Represented (legal):** Fly, Shuebruk, Gaguine, Boros & Braun.

**Personnel:**

RANDY CLELLAND, general manager.  
 BUCK HOLSTON, chief engineer.  
 MIKE GOLDEN, news director.  
 TOM HARRINGTON, production manager.

**Highest 30 Sec. Rate:** \$250.



WHLT BNPCT-870226KF Granted 4/16/87

**Arbitron Data:** Not available

**City of License:** Hattiesburg. **ADI:** Laurel-Hattiesburg. **Rank:** 162.

# Mississippi—Jackson

**WAPT**

**Ch. 16**

**Network Service:** ABC.

**Licensee:** Federal Bcstg. Corp.

**Studio:** Channel 16 Way & Maddox Rd., Jackson

**Mailing Address:** Box 10297, Jackson, MS 39209.

**Telephone:** 601-922-1607. **TWX:** 810-966-2734.

**Technical Facilities:** Channel No. 16 (482-488 MHz). Authorized power: 1047-kw max. & 794-kw horizontal visual, 276-kw max. & 158-kw horizontal aural. Antenna: 1166-ft. above av. terrain, 1072-ft. above ground, 1519-ft. above sea level.

Latitude 32° 16' 39"  
Longitude 90° 17' 41"

**Transmitter:** Channel 16 Way & Maddox Rd.

**Satellite Earth Stations:** Scientific-Atlanta, 4-meter; M/A-Com, Scientific-Atlanta receivers.

**News Service:** AP.

**Ownership:** Price Communications Corp., 100%. See Group Ownership of Television Stations.

**Began Operation:** October 3, 1970. Sale by American Public Life Insurance Co. approved by FCC March 18, 1976. Sale to Clay Communications by Lewis C. Hopper, et al., approved by FCC Sept. 6, 1979. Sale to present owner approved June 23, 1987 (*Television Digest*, Vol. 27:21).

**Represented (sales):** Seltel Inc.

**Represented (legal):** Fletcher, Heald & Hildreth.

**Represented (engineering):** Cohen & Dippell.

**Personnel:**

BEN STRICKLAND, vice president & general manager.  
JOE ROOT, station manager.

**Highest One Hour Rate:** \$2800.

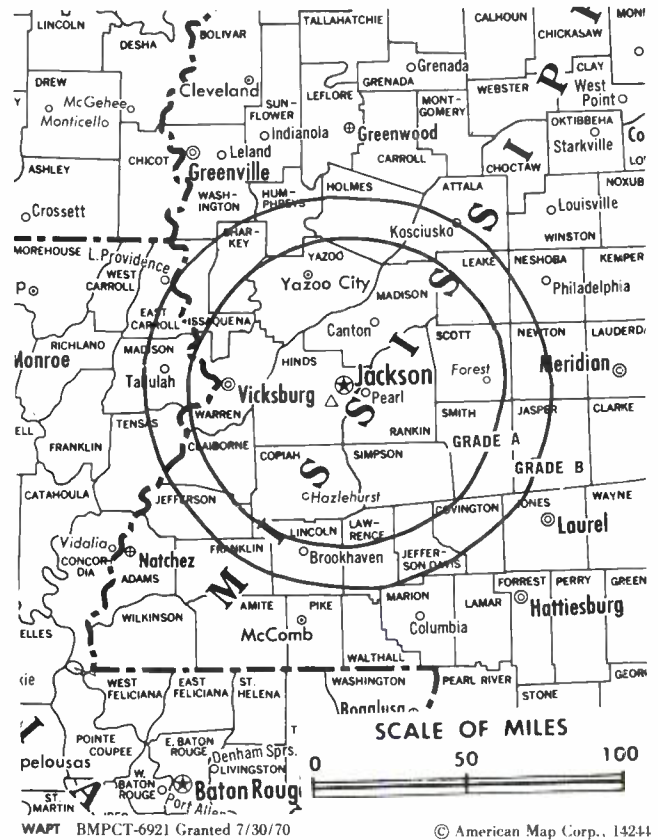
**Highest 30 Sec. Rate:** \$655.

**NETWORK BASE HOURLY RATE:** \$400.

**City of License:** Jackson. **ADI:** Jackson. **Rank:** 85.

Total Households: © MSI Consumer Market Data as of 1/1/87. TV Homes, TV% and Circulation © 1987 Arbitron. County coverage based on Arbitron study.

Net Weekly Circulation	State County	Total Households	TV Households	%
<b>50% &amp; Over</b>	<b>LOUISIANA</b>			
	Madison	5,800	5,600	97
	Tensas	3,000	2,900	97
	<b>MISSISSIPPI</b>			
	Claiborne	3,900	3,800	97
	Copiah	9,100	9,000	99
	Hinds	97,700	97,000	99
	Lawrence	4,500	4,400	98
	Madison	15,700	15,400	98
	Rankin	27,100	26,800	99
	Scott	9,100	9,000	99
	Simpson	8,400	8,300	99
Warren	19,100	18,800	98	
Yazoo	9,300	9,100	98	



Net Weekly Circulation	State County	Total Households	TV Households	%
<b>Between 25-49%</b>	<b>LOUISIANA</b>			
	Concordia	8,200	8,000	98
	<b>MISSISSIPPI</b>			
	Adams	13,600	13,400	99
	Attala	7,000	6,900	99
	Holmes	7,400	7,200	97
	Humphreys	4,600	4,500	98
	Issaquena	800	800	100
	Jefferson	3,000	2,900	97
	Jefferson Davis	4,600	4,500	98
	Leake	6,900	6,800	99
	Leflore	13,400	13,100	98
	Lincoln	11,100	10,900	98
	Montgomery	4,500	4,400	98
	Newton	7,400	7,300	99
	Pike	13,400	13,200	99
	Sharkey	2,300	2,200	96
	Smith	5,500	5,400	98
	<b>Between 5-24%</b>	<b>LOUISIANA</b>		
East Carroll		3,700	3,600	97
<b>MISSISSIPPI</b>				
Carroll		3,400	3,300	97
Covington		5,800	5,700	98
Walthall	4,800	4,700	98	
<b>Station Totals</b>		<b>344,100</b>	<b>338,900</b>	<b>98</b>
<b>Net Weekly Circulation (1987)</b>				<b>214,500</b>
<b>Average Daily Circulation (1987)</b>				<b>116,500</b>

# Mississippi—Jackson

**WDBD**

**Ch. 40**

**Network Service:** Fox.

**Licensee:** Jackson Television Ltd., Debtor-in-Possession, Box 10888, Jackson, MS 39209.

**Studio:** Channel 16 Way, Jackson, MS 39209.

**Mailing Address:** Box 10888, Jackson, MS 39209.

**Telephone:** 601-922-1234.

**Technical Facilities:** Channel No. 40 (626-632 MHz). Authorized power: 1050-kw visual, 105-kw aural. Antenna: 1210-ft. above av. terrain, 1078-ft. above ground, 1522-ft. above sea level.

Latitude 32° 16' 53"  
Longitude 90° 17' 41"

**Transmitter:** 1.8-mi. SW of intersection of Hwy. 18 & I-20.

**Satellite Earth Stations:** 3 in operation.

**News Service:** AP.

**Ownership:** Media Central Inc., 50.5%; H. Bernard Dixon, 0.50%; Jackson TV 40 Ltd., ltd. partner, 49.0%. See Media Central in Group Ownership of Television Stations.

**Began Operation:** December 27, 1984. Transfer of control of CP from Brenda Harrison to H. Bernard Dixon approved by FCC April 30, 1985. FCC approved transfer of control to Media Central Nov. 26, 1985.

**Represented (sales):** Independent TV Sales.

**Represented (legal):** McCampbell & Young.

**Represented (engineering):** B. Scott Baxter & Associates.

**Personnel:**

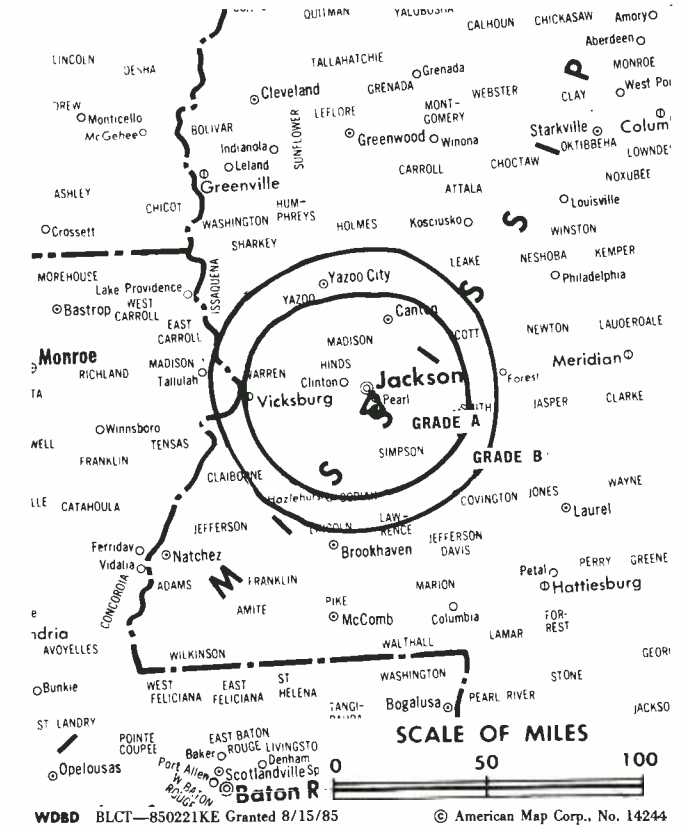
- TOM MATTHEWS, general manager.
- MIKE CALDWELL, general sales manager.
- BETH MOORE, program director.
- HAROLD STANTON, chief engineer.
- ANGALA WHITNEY, promotion director.
- GWEN HARMON, news director.

**Highest 30 Sec. Rate:** \$150.

**City of License:** Jackson. **ADI:** Jackson. **Rank:** 85.

Total Households: © MSI Consumer Market Data as of 1/1/87. TV Homes, TV% and Circulation © 1987 Arbitron. County coverage based on Arbitron study.

Net Weekly Circulation	State County	Total Households	TV Households	%
<b>50% &amp; Over</b>	<b>MISSISSIPPI</b>			
	Claiborne	3,900	3,800	97
	Copiah	9,100	9,000	99
	Hinds	97,700	97,000	99
	Issaquena	800	800	100
	Madison	15,700	15,400	98
	Rankin	27,100	26,800	99
	Sharkey	2,300	2,200	96



Net Weekly Circulation	State County	Total Households	TV Households	%
<b>50% &amp; Over</b>	Simpson	8,400	8,300	99
	Warren	19,100	18,800	98
	Yazoo	9,300	9,100	98
<b>Between 25-49%</b>	<b>MISSISSIPPI</b>			
	Holmes	7,400	7,200	97
	Lawrence	4,500	4,400	98
	Leake	6,900	6,800	99
	Lincoln	11,100	10,900	98
<b>Between 5-24%</b>	<b>LOUISIANA</b>			
	East Carroll	3,700	3,600	97
	Madison	5,800	5,600	97
	<b>MISSISSIPPI</b>			
	Covington	5,800	5,700	98
Humphreys	4,600	4,500	98	
Jefferson	3,000	2,900	97	
Jefferson Davis	4,600	4,500	98	
Montgomery	4,500	4,400	98	
Smith	5,500	5,400	98	
<b>Station Totals</b>		<b>269,900</b>	<b>266,100</b>	<b>98</b>
<b>Net Weekly Circulation (1987)</b>				<b>142,300</b>
<b>Average Daily Circulation (1987)</b>				<b>65,200</b>

# Mississippi—Jackson

**WJTV**

Ch. 12

**Network Service:** CBS.

**Licensee:** News Press & Gazette Co., Box 8887, Jackson, MS 39204.

**Studio:** 1820 TV Road, Jackson

**Mailing Address:** Box 8887, Jackson, MS 39204.

**Telephone:** 601-372-6311. **TWX:** 810-966-2735.

**Technical Facilities:** Channel No. 12 (204-210 MHz). Authorized power: 316-kw visual, 43.7-kw aural. Antenna: 1630-ft. above av. terrain, 1615-ft. above ground, 1949-ft. above sea level.

Latitude 32° 14' 25.59"  
Longitude 90° 24' 15.05"

**Transmitter:** 1.5-mi. SE of Raymond, 0.3-mi. S of Rte. 18.

**Satellite Earth Stations:** 7 in operation; BMS receivers.

**News Service:** AP.

**Ownership:** News Press & Gazette Co. See Group Ownership of Television Stations.

**Began Operation:** March 15, 1954 as WSLI-TV; in 1955, after WSLI-TV owners got permission to sell 40% interest to Mississippi Publishers Corp., latter took WJTV (Ch. 25) off air on May 31 and WSLI-TV switched call letters to WJTV (Television Digest, Vol. 11:16, 21, 23). Sale to present owner by Capitol Bcstg. Co. approved by FCC March 7, 1983 (Vol. 22:50).

**Represented (sales):** Petry Television Inc.

**Represented (legal):** Arent, Fox, Kintner, Plotkin & Kahn.

**Personnel:**

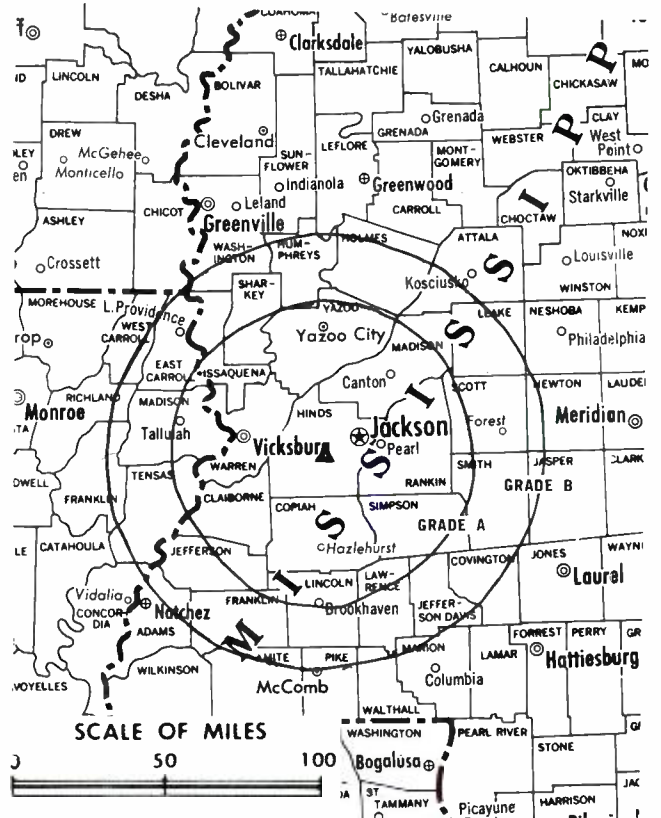
JOHN A. MacGREGOR, president.  
WILLIAM H. DILDAY JR., exec. vice president & general manager.  
STEVE MICHAUD, general sales manager.  
JIMMIE A. STEMBRIDGE, chief engineer.  
STEVE ROLLISON, vice president, news.  
WALTER SADDLER, news director.  
PHYLLIS QUALLS-BROOKS, public affairs director.

**Rates:** Not available.

**City of License:** Jackson. **ADI:** Jackson. **Rank:** 85.

Total Households: © MSI Consumer Market Data as of 1/1/87. TV Homes, TV% and Circulation © 1987 Arbitron. County coverage based on Arbitron study.

Net Weekly Circulation	State County	Total Households	TV Households	%
<b>50% &amp; Over</b>	<b>LOUISIANA</b>			
	Madison	5,800	5,600	97
	Tensas	3,000	2,900	97
	<b>MISSISSIPPI</b>			
	Adams	13,600	13,400	99
	Attala	7,000	6,900	99
	Claiborne	3,900	3,800	97
	Copiah	9,100	9,000	99
	Covington	5,800	5,700	98
	Franklin	3,100	3,000	97
	Hinds	97,700	97,000	99
	Holmes	7,400	7,200	97
	Humphreys	4,600	4,500	98
	Issaquena	800	800	100
Jefferson	3,000	2,900	97	
Jefferson Davis	4,600	4,500	98	
Lawrence	4,500	4,400	98	
Leake	6,900	6,800	99	
Leflore	13,400	13,100	98	
Lincoln	11,100	10,900	98	
Madison	15,700	15,400	98	
Montgomery	4,500	4,400	98	
Neshoba	9,100	9,000	99	
Pike	13,400	13,200	99	
Rankin	27,100	26,800	99	



WJTV BPCT-2540 Granted 1/10/62

© American Map Corp., 14244

Net Weekly Circulation	State County	Total Households	TV Households	%
<b>50% &amp; Over</b>	Scott	9,100	9,000	99
	Sharkey	2,300	2,200	96
	Simpson	8,400	8,300	99
	Smith	5,500	5,400	98
	Walthall	4,800	4,700	98
	Warren	19,100	18,800	98
	Washington	23,600	23,200	98
	Yazoo	9,300	9,100	98
<b>Between 25-49%</b>	<b>MISSISSIPPI</b>			
	Bolivar	14,100	13,700	97
	Carroll	3,400	3,300	97
	Forrest	25,900	25,700	99
	Grenada	7,600	7,500	99
	Jasper	6,100	6,000	98
	Marion	9,300	9,100	98
	Newton	7,400	7,300	99
	Sunflower	10,600	10,300	97
	Winston	6,800	6,700	99
<b>Between 5-24%</b>	<b>ARKANSAS</b>			
	Chicot	5,700	5,500	96
	<b>LOUISIANA</b>			
	Catahoula	4,500	4,300	96
	Concordia	8,200	8,000	98
	East Carroll	3,700	3,600	97
	Franklin	8,400	8,200	98
	Richland	7,600	7,400	97
	West Carroll	4,600	4,500	98
	<b>MISSISSIPPI</b>			
	Amite	4,600	4,500	98
	Choctaw	3,200	3,100	97
	Jones	23,000	22,800	99
Lamar	9,300	9,200	99	
Wilkinson	3,300	3,200	97	
<b>Station Totals</b>		<b>534,500</b>	<b>525,800</b>	<b>98</b>
<b>Net Weekly Circulation (1987)</b>				<b>335,100</b>
<b>Average Daily Circulation (1987)</b>				<b>208,900</b>

# Mississippi—Jackson

## WLBT-TV

Ch. 3

**Network Service:** NBC.

**Licensee:** TV-3 Inc., Box 1712, Jackson, MS 39205.

**Studio:** 715 S. Jefferson St., Jackson, MS 39205.

**Telephone:** 601-948-3333. **TWX:** 601-948-0726.

**Technical Facilities:** Channel No. 3 (60-66 MHz). Authorized power: 95.5-kw visual, 19.1-kw aural. Antenna: 2050-ft. above av. terrain, 1999-ft. above ground, 2419-ft. above sea level.

Latitude 32° 12' 46"  
Longitude 90° 22' 54"

**Transmitter:** 12-mi. SW of Jackson.

**Satellite Earth Station:** Comtech, 5-meter; Pinzone receivers.

**News Service:** AP.

**Ownership:** Civic Communications Corp. Aaron E. Henry, chmn., 45%; Owen Cooper, pres., 5%; Charles L. Young, v.p., 45%; Frank E. Melton, exec. v.p., 5%. Civic Communications Corp. also owns WLBM-TV, Meridian, MS.

**Began Operation:** December 20, 1953. Original licensee, Lamar Life Insurance Co., denied renewal of license by court decision June 20, 1969. Interim operating authority granted June 2, 1971 to Communications Improvement which began operation June 14, 1971. TV-3 began operation Feb. 1, 1980. Sale to present owners approved by FCC Dec. 13, 1983 (*Televisin Digest*, Vol. 1:52).

**Represented (sales):** Katz Television.

**Represented (legal):** Blair, Joyce & Silva.

**Represented (engineering):** Jules Cohen & Associates.

**Personnel:**

- FRANK MELTON, executive vice president & general manager.
- DANIEL MODISSETT, general sales manager.
- BRAD STREIT, station manager.
- MARSHA POLLOCK, news director.
- FLOYD KINARD, chief engineer.
- JAQUELYN GARY, personnel director.
- GOLDIA REVIES, public service director.

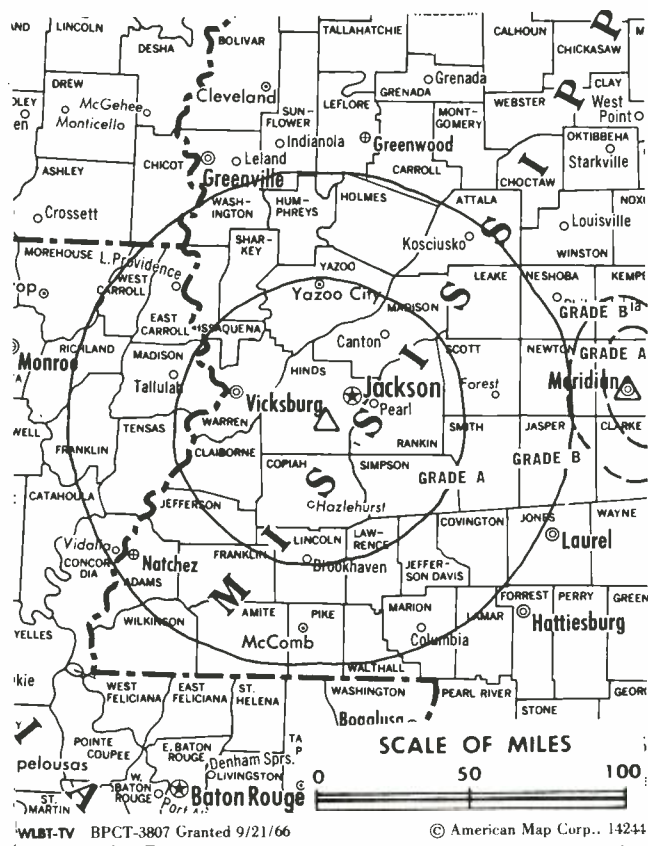
**Highest 30 Sec. Rate:** \$700.

**NETWORK BASE HOURLY RATE:** \$1800.

**City of License:** Jackson. **ADI:** Jackson. **Rank:** 85.

Total Households: © MSI Consumer Market Data as of 1/1/87. TV Homes, TV% and Circulation © 1987 Arbitron. County coverage based on Arbitron study.

Net Weekly Circulation	State County	Total Households	TV Households	%
<b>50% &amp; Over</b>	<b>LOUISIANA</b>			
	Madison	5,800	5,600	97
	Tensas	3,000	2,900	97
	<b>MISSISSIPPI</b>			
	Adams	13,600	13,400	99
	Amite	4,600	4,500	98
	Attala	7,000	6,900	99
	Claiborne	3,900	3,800	97
	Copiah	9,100	9,000	99
	Franklin	3,100	3,000	97
	Hinds	97,700	97,000	99
	Holmes	7,400	7,200	97
	Humphreys	4,600	4,500	98
	Issaquena	800	800	100
	Jefferson	3,000	2,900	97
	Jefferson Davis	4,600	4,500	98
	Lawrence	4,500	4,400	98
	Leake	6,900	6,800	99
	Leflore	13,400	13,100	98
	Lincoln	11,100	10,900	98
	Madison	15,700	15,400	98
Montgomery	4,500	4,400	98	
Newton	7,400	7,300	99	
Pike	13,400	13,200	99	



Net Weekly Circulation	State County	Total Households	TV Households	%
<b>50% &amp; Over</b>	Rankin	27,100	26,800	99
	Scott	9,100	9,000	99
	Sharkey	2,300	2,200	96
	Simpson	8,400	8,300	99
	Smith	5,500	5,400	98
	Walthall	4,800	4,700	98
	Warren	19,100	18,800	98
	Washington	23,600	23,200	98
Yazoo	9,300	9,100	98	
<b>Between 25-49%</b>	<b>LOUISIANA</b>			
	East Carroll	3,700	3,600	97
	<b>MISSISSIPPI</b>			
	Carroll	3,400	3,300	97
	Covington	5,800	5,700	98
Jasper	6,100	6,000	98	
Marion	9,300	9,100	98	
Neshoba	9,100	9,000	99	
Sunflower	10,600	10,300	97	
<b>Between 5-24%</b>	<b>ARKANSAS</b>			
	Chicot	5,700	5,500	96
	<b>LOUISIANA</b>			
	Catahoula	4,500	4,300	96
	Concordia	8,200	8,000	98
	Franklin	8,400	8,200	98
	Richland	7,600	7,400	97
	West Carroll	4,600	4,500	98
	<b>MISSISSIPPI</b>			
	Bolivar	14,100	13,700	97
Choctaw	3,200	3,100	97	
Jones	23,000	22,800	99	
Lamar	9,300	9,200	99	
Wilkinson	3,300	3,200	97	
Winston	6,800	6,700	99	
<b>Station Totals</b>		<b>501,000</b>	<b>492,600</b>	<b>98</b>
<b>Net Weekly Circulation (1987)</b>			<b>337,400</b>	
<b>Average Daily Circulation (1987)</b>			<b>222,000</b>	



# Mississippi—Laurel-Hattiesburg

## WDAM-TV

Ch. 7

**Network Service:** NBC.

**Licensee:** Beam Bcstrs. Ltd., Box 16269, Hattiesburg, MS 39404-6269.

**Studio:** U.S. Hwy. 11, approx. 1.2-mi N of Eastabuchie.

**Mailing Address:** Box 16269, Hattiesburg, MS 39404-6269.

**Telephones:** 601-544-4730, Hattiesburg; 601-649-3111, Laurel.

**Technical Facilities:** Channel No. 7 (174-180 MHz). Authorized power: 316-kw visual, 47-kw aural. Antenna: 529-ft. above av. terrain, 576-ft. above ground, 771-ft. above sea level.

Latitude 31° 27' 12"  
Longitude 89° 17' 05"

**Transmitter:** U.S. Hwy. 11, approx. 1.2-mi. N of Eastabuchie.

**Satellite Earth Stations:** Harris, 3.5-meter; Harris, 8-meter; Avcom, Harris, M/ A-Com receivers.

**News Service:** AP.

**Ownership:** Beam Communications Corp. See Group Ownership of Television Stations.

**Began Operation:** June 8, 1956 on Ch. 9. Two months later WDSU-TV, New Orleans, acquired 51% interest, with remaining 49% being held equally by 4 founding partners, Dave A. & Harold M. Matison and Milton J. & Alvin H. Fine (Television Digest, Vol. 12:31, 38). Plant was sold to owners, who held CP for Ch. 7, Laurel, MS; when WDSU-TV received FCC authorization to shift WAFB-TV, Baton Rouge from Ch. 28 to Ch. 9 pending outcome of hearings, new owners began operation on Ch. 7 Sept. 3, 1959 (Vol. 13:44; 15:36). Sale of 43.75% to S. A. Rosenbaum as well as stock to Marvin Reuben & Jerry P. Keith by William S. Smylie family approved Dec. 7, 1960 by FCC (Vol. 16:49, 50). Sale to present owners approved July 27, 1983.

**Represented (sales):** Katz Television.

**Represented (legal):** Hogan & Hartson.

**Represented (engineering):** Carl T. Jones Associates.

**Personnel:**

CLIFF BROWN, general manager & general sales manager.  
KEN HAWKINS, local & regional sales manager.  
MARTHA SPENCER, program & traffic director.  
ALVIN EATON, community affairs director.  
TIM PERRY, creative services director.  
BILL TELL ZORTMAN, news director.  
BOBBY SMITH, chief engineer.

**Highest One Hour Rate:** \$2000.

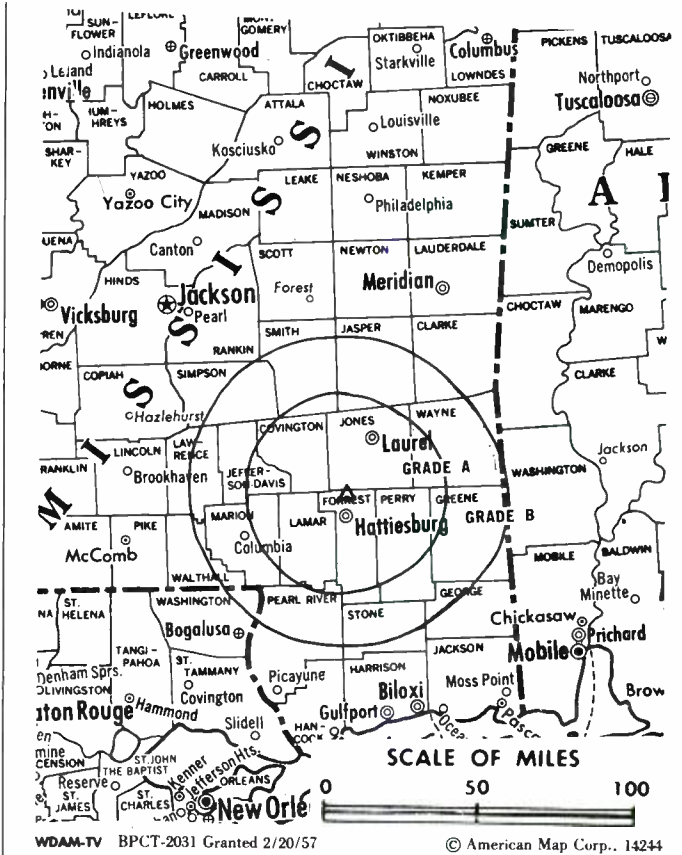
**Highest 30 Sec. Rate:** \$1000.

**NETWORK BASE HOURLY RATE:** \$975.

**City of License:** Laurel. **ADI:** Laurel-Hattiesburg. **Rank:** 162.

Total Households: © MSI Consumer Market Data as of 1/1/87. TV Homes, TV% and Circulation © 1987 Arbitron. County coverage based on Arbitron study.

Net Weekly Circulation	State County	Total Households	TV Households	%
50% & Over	MISSISSIPPI			
	Covington	5,800	5,700	98
	Forrest	25,900	25,700	99
	Greene	3,300	3,200	97



Net Weekly Circulation	State County	Total Households	TV Households	%
50% & Over	Jasper	6,100	6,000	98
	Jefferson Davis	4,600	4,500	98
	Jones	23,000	22,800	99
	Lamar	9,300	9,200	99
	Marion	9,300	9,100	98
	Perry	3,700	3,600	97
	Smith	5,500	5,400	98
	Stone	3,400	3,400	100
Wayne	6,800	6,700	99	
Between 25-49%	MISSISSIPPI			
	Pike	13,400	13,200	99
	Simpson	8,400	8,300	99
Walthall	4,800	4,700	98	
Between 5-24%	ALABAMA			
	Choctaw	5,700	5,600	98
	LOUISIANA			
	Washington	16,500	16,200	98
	MISSISSIPPI			
	Clarke	6,400	6,300	98
	George	5,500	5,500	100
	Lawrence	4,500	4,400	98
	Lincoln	11,100	10,900	98
	Newton	7,400	7,300	99
Pearl River	13,100	12,900	98	
<b>Station Totals</b>		<b>203,500</b>	<b>200,600</b>	<b>98</b>
<b>Net Weekly Circulation (1987)</b>				<b>118,500</b>
<b>Average Daily Circulation (1987)</b>				<b>88,200</b>

# Mississippi—Meridian

**WTZH**

**Ch. 24**

**Network Service:** CBS.

**Licensee:** Meridian Broadcasting Partnership, Box 5185, Meridian, MS 39301.

**Studio:** 1.8-mi. S of Meridian on Hwy. 45.

**Mailing Address:** Box 5185, Meridian, MS 39301.

**Telephone:** 601-693-2933.

**Technical Facilities:** Channel No. 24 (530-536 MHz). Authorized power: 724-kw max. & 631-kw horizontal visual, 72.4-kw max. & 63.1-kw horizontal aural. Antenna: 610-ft. above av. terrain, 368-ft. above ground, 1049-ft. above sea level.

Latitude 32° 19' 40"  
Longitude 88° 41' 28"

**Transmitter:** Boseman Way.

**Satellite Earth Stations:** Scientific-Atlanta, 7-meter C-band; Prodelin, 5-meter C-band; Prodelin, 4.5-meter C-band; Scientific-Atlanta, 4.5-meter C-band; Prodelin, 3-meter C-band; Vertex, 4.5-meter Ku-band; M/A-Com, Microdyne, Scientific-Atlanta receivers.

**News Services:** AP, CBS, CNN.

**Ownership:** Meridian Broadcasting Partnership. Meridian Bcstg. Corp., managing partner; Honore A. LeBrun, gen. partner. MBC ownership: Honore A. LeBrun, 90%; Peter Diaz, 10%.

**Began Operation:** June 10, 1968; left air Oct. 13, 1970. Sale to Frank Spain, et al., by Delta Communications Corp. approved by FCC March 23, 1972. Resumed operation Dec. 6, 1972. FCC approved sale to present owners Aug. 15, 1985.

**Represented (sales):** Seitel Inc.

**Represented (legal):** Reddy, Begley & Martin.

**Personnel:**

NORY LE BRUN, president & general manager.  
RAY B. DENTON, station manager.  
DAWN WALKER, program & promotion director.  
SCOTT SCHARLOW, news director.  
DONNA KNIGHT, regional sales manager.  
SHAWN TAYLOR, traffic manager.  
NEIL HATTEN, production manager.

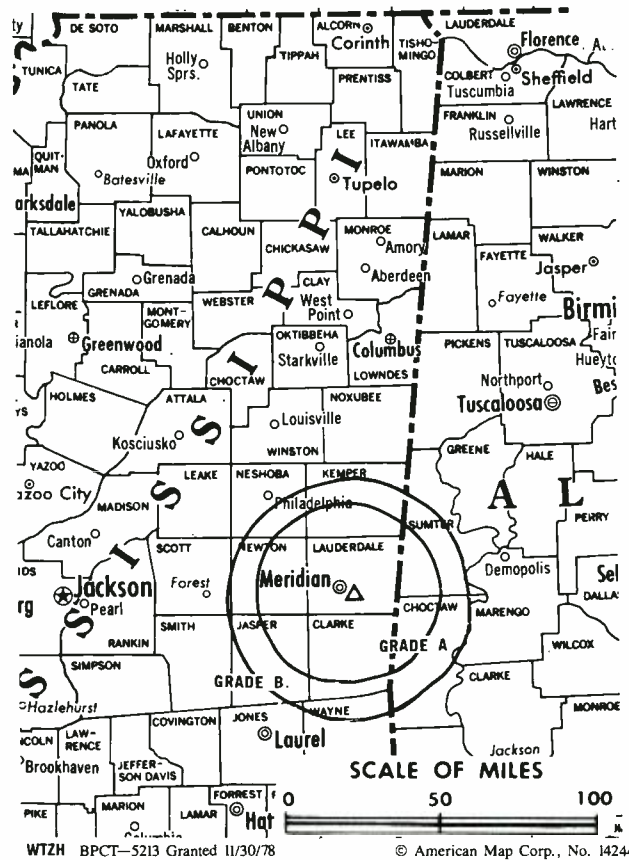
**Highest One Hour Rate:** \$1000.

**Highest 30 Sec. Rate:** \$300.

**NETWORK BASE HOURLY RATE:** \$355.

**City of License:** Meridian. **ADI:** Meridian. **Rank:** 177.

Total Households: © MSI Consumer Market Data as of 1/1/87. TV Homes, TV% and Circulation © 1987 Arbitron. County coverage based on Arbitron study.



Net Weekly Circulation	State County	Total Households	TV Households	%
<b>50% &amp; Over</b>	<b>MISSISSIPPI</b>			
	Clarke	6,400	6,300	98
	Kemper	3,500	3,400	97
	Lauderdale	29,900	29,600	99
	Newton	7,400	7,300	99
<b>Between 25-49%</b>	<b>ALABAMA</b>			
	Choctaw	5,700	5,600	98
	Sumter	5,400	5,300	98
	<b>MISSISSIPPI</b>			
Jasper	6,100	6,000	98	
Jones	23,000	22,800	99	
Neshoba	9,100	9,000	99	
<b>Between 5-24%</b>	<b>ALABAMA</b>			
	Marengo	8,500	8,300	98
	<b>MISSISSIPPI</b>			
Wayne	6,800	6,700	99	
<b>Station Totals</b>		<b>111,800</b>	<b>110,300</b>	<b>98</b>
<b>Net Weekly Circulation (1987)</b>				<b>56,000</b>
<b>Average Daily Circulation (1987)</b>				<b>33,900</b>

# Mississippi—Meridian

**WLBM-TV**

**Ch. 30**

**W L B M**

**30**

**M E R I D I A N**



**Network Service:** NBC.

**Licensee:** TV-3 Inc., 715 S. Jefferson St., Box 1712, Jackson, MS 39201.

**Studio:** 4608 Skyland Dr., Meridian, MS 39301.

**Mailing Address:** Box 5840, Meridian, MS 39302-5840.

**Telephone:** 601-485-3030.

**Technical Facilities:** Channel No. 30 (566-572 MHz). Authorized power: 89.1-kw max. & 35.9-kw horizontal visual, 8.91-kw max. & 3.59-kw horizontal aural. Antenna: 610-ft. above av. terrain, 405-ft. above ground, 1030-ft. above sea level.

Latitude 32° 19' 34"  
Longitude 88° 41' 12"

**Transmitter:** 0.8-mi. S of Meridian at 4608 Skyland Dr.

**Satellite Earth Stations:** 8-meter; 3-meter; Harris receivers.

**News Services:** AP, NBC.

**Ownership:** Civic Communications Corp. See WLBT-TV, Jackson, MS.

**Began Operation:** September 30, 1982.

**Represented (sales):** Brydson Media Sales International.

**Represented (legal):** Blair, Joyce & Silva.

**Represented (engineering):** Jules Cohen & Associates.

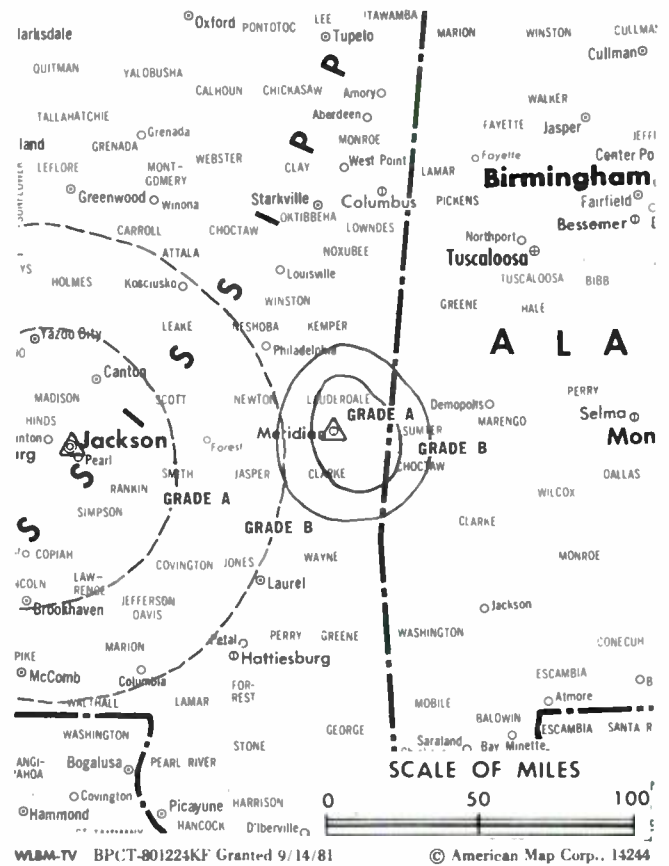
**Personnel:**

PLURIA MARSHALL JR., vice president & general manager.

**Highest 30 Sec. Rate:** \$400.

**City of License:** Meridian. **ADI:** Meridian. **Rank:** 177.

Total Households: © MSI Consumer Market Data as of 1/1/87. TV Homes, TV% and Circulation © 1987 Arbitron. County coverage based on Arbitron study.



Net Weekly Circulation	State County	Total Households	TV Households	%
<b>50% &amp; Over</b>	<b>MISSISSIPPI</b> Lauderdale	29,900	29,600	99
	<b>ALABAMA</b> Choctaw Sumter	5,700 5,400	5,600 5,300	98 98
<b>Between 25-49%</b>	<b>MISSISSIPPI</b> Clarke Kemper	6,400 3,500	6,300 3,400	98 97
	<b>ALABAMA</b> Greene Marengo	3,800 8,500	3,700 8,300	97 98
	<b>MISSISSIPPI</b> Jasper Neshoba	6,100 9,100	6,000 9,000	98 99
	Newton	7,400	7,300	99
<b>Station Totals</b>		<b>85,800</b>	<b>84,500</b>	<b>98</b>
<b>Net Weekly Circulation (1987)</b>				<b>36,300</b>
<b>Average Daily Circulation (1987)</b>				<b>18,800</b>

# Mississippi—Meridian

## WTOK-TV

Ch. 11

**Network Service:** ABC.

**Licensee:** WTOK-TV Inc.

**Studio:** Southern Bldg.

**Mailing Address:** Box 2988, Meridian, MS 39301.

**Telephone:** 601-693-1441. **TWX:** 501-961-1090.

**Technical Facilities:** Channel No. 11 (198-204 MHz). Authorized power: 316-kw visual, 46.5-kw aural. Antenna: 536-ft. above av. terrain, 319-ft. above ground, 984-ft. above sea level.

Latitude 32° 19' 38.3"  
Longitude 88° 41' 27.8"

**Transmitter:** U.S. Hwy. 45, 1.8-mi. S of city.

**Satellite Earth Stations:** 2 in operation; Andrew, Avantek, RCA receivers.

**News Services:** ABC, AP.

**Ownership:** United Broadcasting Corp. See Group Ownership of TV Stations.

**Began Operation:** September 25, 1953. Sale to H & C Communications by Robert F. Wright, et al., approved by FCC July 28, 1981 (*Television Digest*, Vol. 21:14). Sale to Southwest Media Inc. (later United Bcstg. Corp.) approved by FCC Oct. 24, 1984. (Vol. 24:26, 33).

**Represented (sales):** Katz Television.

**Represented (legal):** Gammon & Grange.

**Represented (engineering):** Jules Cohen & Associates.

**Personnel:**

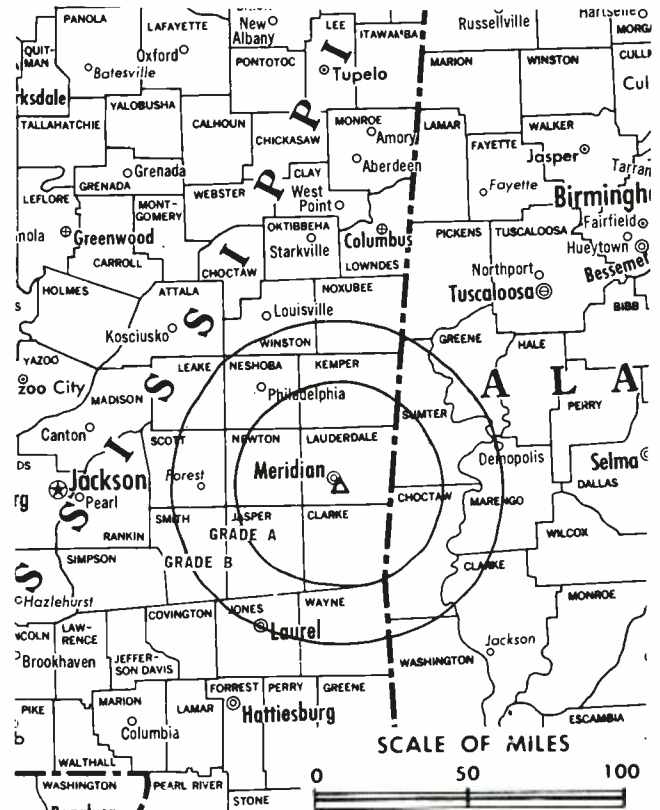
ROBERT F. WARD, president & general manager.  
BOB FORD, general sales manager.  
JOHN JOHNSON, news director.  
BOB HOLLAND, personnel director.  
EDNA LA SHANE, program manager.  
JEANETTE McFARLAND, traffic manager.  
CHRIS BURGBACHER, chief engineer.

**Highest 30 Sec. Rate:** \$900.

**City of License:** Meridian. **ADI:** Meridian. **Rank:** 177.

Total Households: © MSI Consumer Market Data as of 1/1/87. TV Homes, TV% and Circulation © 1987 Arbitron. County coverage based on Arbitron study.

Net Weekly Circulation	State County	Total Households	TV Households	%
<b>50% &amp; Over</b>	<b>ALABAMA</b>			
	Choctaw	5,700	5,600	98
	Greene	3,800	3,700	97
	Marengo	8,500	8,300	98
	Sumter	5,400	5,300	98
	<b>MISSISSIPPI</b>			
	Clarke	6,400	6,300	98
	Jasper	6,100	6,000	98
	Kemper	3,500	3,400	97



WTOK-TV BMPCT-3043 Granted 5/2/55

© American Map Corp., 14244;

Net Weekly Circulation	State County	Total Households	TV Households	%
<b>50% &amp; Over</b>	Lauderdale	29,900	29,600	99
	Neshoba	9,100	9,000	99
	Newton	7,400	7,300	99
	Noxubee	4,100	4,000	98
	Wayne	6,800	6,700	99
	Winston	6,800	6,700	99
<b>Between 25-49%</b>	<b>ALABAMA</b>			
	Hale	5,000	4,900	98
	<b>MISSISSIPPI</b>			
	Jones	23,000	22,800	99
	Smith	5,500	5,400	98
<b>Between 5-24%</b>	<b>ALABAMA</b>			
	Clarke	9,500	9,300	98
	Pickens	7,300	7,100	97
	<b>MISSISSIPPI</b>			
	Leake	6,900	6,800	99
	Scott	9,100	9,000	99
Simpson	8,400	8,300	99	
<b>Station Totals</b>		<b>178,200</b>	<b>175,500</b>	<b>98</b>
<b>Net Weekly Circulation (1987)</b>			<b>105,700</b>	
<b>Average Daily Circulation (1987)</b>			<b>65,700</b>	

# Mississippi—Natchez

**WNTZ**

**Ch. 48**

**Network Service:** None, independent.

**Licensee:** MSLA Bcstg. Inc., Television Plaza, Beltline Hwy., Natchez, MS 39120.

**Studio:** 625 Beltline Hwy., Natchez, MS 39120.

**Mailing Address:** Box 2240, Natchez, MS 39120.

**Telephone:** 601-442-4800.

**Technical Facilities:** Channel No. 48 (674-680 MHz). Authorized power: 1170-kw max. visual, 120-kw max. aural. Antenna: 1043-ft. above av. terrain, 848-ft. above ground, 1008-ft. above sea level.

Latitude 31° 30' 33"  
Longitude 91° 24' 19"

**Transmitter:** 625 Beltline Hwy., Natchez.

**Satellite Earth Stations:** Comtech, 5-meter C-band; Comtech, 3.8-meter C-band; Pinzone receivers.

**Ownership:** MSLA Bcstg. Inc. William B. Atkins, pres., 100%.

**Began Operation:** November 16, 1985.

**Represented (sales):** Mutual Telesales Inc.

**Represented (legal):** Thomas L. Root, P.C.

**Represented (engineering):** Peter V. Gureckis & Assoc.

**Personnel:**

DONALD B. WILBURN, general manager.  
GWEN BELTON, news director.  
MARK McKAY, promotion director.

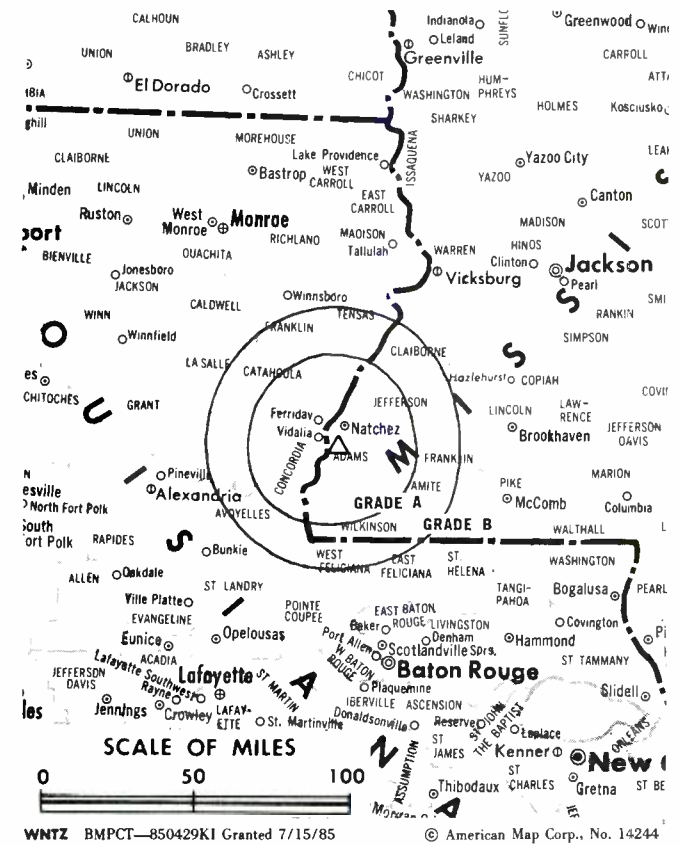
**Highest One Hour Rate:** \$400.

**Highest 30 Sec. Rate:** \$55.

**City of License:** Natchez. **ADI:** Jackson. **Rank:** 85.

Total Households: © MSI Consumer Market Data as of 1/1/87. TV Homes, TV% and Circulation © 1987 Arbitron. County coverage based on Arbitron study.

Net Weekly Circulation	State County	Total Households	TV Households	%
50% & Over	LOUISIANA			
	Catahoula	4,500	4,300	96
	Concordia	8,200	8,000	98



WNTZ BMPCT—850429KI Granted 7/15/85 © American Map Corp., No. 14244

Net Weekly Circulation	State County	Total Households	TV Households	%
50% & Over	MISSISSIPPI			
	Adams	13,600	13,400	99
	Jefferson	3,000	2,900	97
Between 25-49%	MISSISSIPPI			
	Amite	4,600	4,500	98
Between 5-24%	LOUISIANA			
	Avoyelles	15,100	14,800	98
	Franklin	8,400	8,200	98
	La Salle	6,800	6,700	99
	Tensas	3,000	2,900	97
	West Feliciana	2,700	2,600	96
Station Totals	MISSISSIPPI			
	Wilkinson	3,300	3,200	97
<b>Station Totals</b>		<b>73,200</b>	<b>71,500</b>	<b>97</b>
<b>Net Weekly Circulation (1987)</b>				<b>24,000</b>
<b>Average Daily Circulation (1987)</b>				<b>11,100</b>

# Mississippi—Tupelo-Columbus

**WTVA**

**Ch. 9**

**Network Service:** NBC.

**Licensee:** WTWV Inc., Box 350, Tupelo, MS 38802.

**Studio:** Beach Spring Rd., 2.5-mi. N of city limits

**Mailing Address:** Box 350, Tupelo, MS 38802.

**Telephone:** 601-842-7620.

**Technical Facilities:** Channel No. 9 (186-192 MHz). Authorized power: 316-kw visual, 31.6-kw aural. Antenna: 1780-ft. above av. terrain, 1590-ft. above ground, 2170-ft. above sea level.

Latitude 33° 47' 40"  
Longitude 89° 05' 16"

**Transmitter:** 2.1-mi. NW of Woodland.

**Satellite Earth Stations:** 3 in operation.

**News Service:** AP.

**Ownership:** Frank K. Spain, 35%; Letha M. Spain, 20%; Perrin Purvis, 10%; Margaret H. Spain, 35%; Same principals own WTVX(TV), Fort Pierce-Vero Beach, FL.

**Began Operation:** March 18, 1957.

**Represented (sales):** Katz Television.

**Represented (legal):** Haley, Bader & Potts.

**Personnel:**

FRANK K. SPAIN, president.  
MARK LEDBETTER, general manager.  
BOB LEECH, national sales director.  
JACK CRISTIL, local sales director.  
CHARLES ED BISHOP, program director.  
WENDELL ROBINSON, chief engineer.  
GERALD STANFORD, operations director.  
TERRY SMITH, news director.

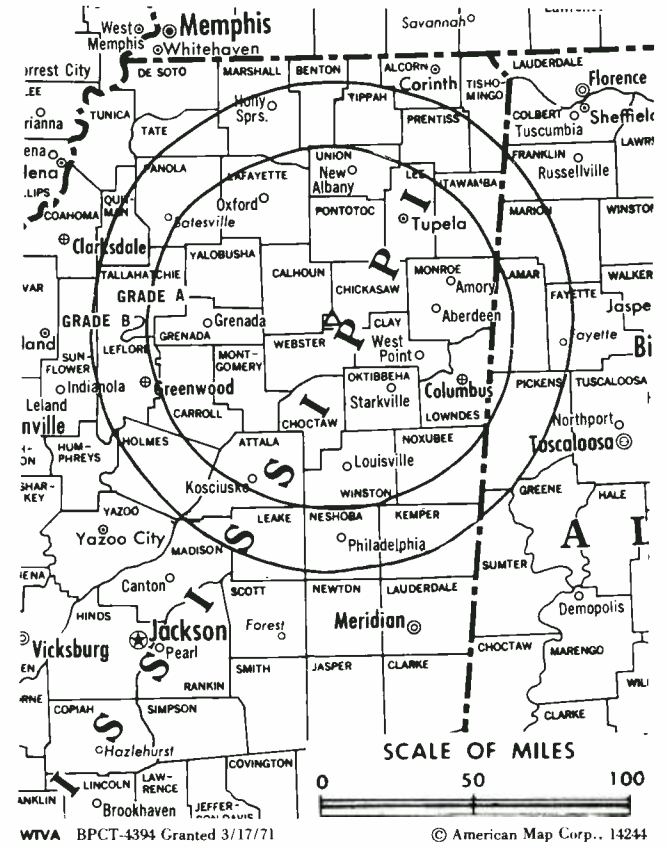
**Highest 30 Sec. Rate:** \$500.

**NETWORK BASE HOURLY RATE:** \$900.

**City of License:** Tupelo. **ADI:** Columbus-Tupelo. **Rank:** 135.

Total Households: © MSI Consumer Market Data as of 1/1/87. TV Homes, TV% and Circulation © 1987 Arbitron. County coverage based on Arbitron study.

Net Weekly Circulation	State County	Total Households	TV Households	%
<b>50% &amp; Over</b>	<b>ALABAMA</b>			
	Lamar	6,200	6,100	98
	<b>MISSISSIPPI</b>			
	Attala	7,000	6,900	99
	Calhoun	5,700	5,600	98
	Carroll	3,400	3,300	97
	Chickasaw	6,200	6,100	98
	Choctaw	3,200	3,100	97
	Clay	7,400	7,300	99
	Grenada	7,600	7,500	99
	Itawamba	7,900	7,800	99
	Lafayette	11,500	11,300	98
	Lee	23,200	22,900	99
	Leflore	13,400	13,100	98
	Lowndes	20,900	20,700	99
	Monroe	12,800	12,600	98
	Montgomery	4,500	4,400	98
	Neshoba	9,100	9,000	99
	Noxubee	4,100	4,000	98
	Oktibbeha	12,300	12,100	98
Pontotoc	8,200	8,100	99	
Prentiss	9,200	9,100	99	



Net Weekly Circulation	State County	Total Households	TV Households	%
<b>50% &amp; Over</b>	Tallahatchie	5,300	5,200	98
	Tippah	7,100	7,000	99
	Tishomingo	7,300	7,200	99
	Union	8,700	8,600	99
	Webster	3,700	3,600	97
	Winston	6,800	6,700	99
	Yalobusha	5,100	5,000	98
<b>Between 25-49%</b>	<b>ALABAMA</b>			
	Marion	12,100	12,000	99
	Pickens	7,300	7,100	97
	<b>MISSISSIPPI</b>			
	Alcorn	13,200	13,000	98
<b>Between 5-24%</b>	Benton	2,700	2,700	100
	Coahoma	11,900	11,600	97
	Kemper	3,500	3,400	97
	Panola	9,700	9,600	99
	<b>ALABAMA</b>			
Fayette	7,200	7,100	99	
Franklin	11,300	11,100	98	
Greene	3,800	3,700	97	
Sumter	5,400	5,300	98	
<b>MISSISSIPPI</b>				
Bolivar	14,100	13,700	97	
Holmes	7,400	7,200	97	
Marshall	10,000	9,800	98	
Quitman	3,900	3,800	97	
Sunflower	10,600	10,300	97	
<b>TENNESSEE</b>				
Hardeman	8,100	8,000	99	
Wayne	5,200	5,100	98	
<b>Station Totals</b>		<b>375,200</b>	<b>368,800</b>	<b>98</b>
<b>Net Weekly Circulation (1987)</b>			<b>228,500</b>	
<b>Average Daily Circulation (1987)</b>			<b>153,000</b>	

# Mississippi—West Point

**WVSB-TV**

Ch. 27

**Network Service:** ABC.

**Licensee:** Venture Systems Inc., Box 777, West Point, MS 39773.

**Studio:** 310 E. Westbrook, West Point, MS.

**Mailing Address:** Box 777, West Point, MS 39773.

**Telephone:** 601-494-8327.

**Technical Facilities:** Channel No. 27 (548-554 MHz). Authorized power: 2000-kw max. & 468-kw horizontal visual, 200-kw max. & 46.8-kw horizontal aural. Antenna: 1680-ft. above av. terrain, 1441-ft. above ground, 2021-ft. above sea level.

Latitude 33° 47' 40"  
Longitude 89° 05' 16"

**Transmitter:** 2.1-mi. NW of Woodland.

**Satellite Earth Stations:** In operation; Scientific-Atlanta receivers.

**News Service:** AP.

**Ownership:** John D. Dyer, chmn., 33.3%; David C. Hopper, pres., 6.66%; Lewis C. Hopper, v.p., 13.3%; Fred Beard, secy.-treas., 4.16%; H. N. Haggard, asst. treas., 8.30%; Richard D. McRae, 8.30%; Richard M. Hopper, 6.66%; Barbara M. Hopper, 6.66%; Stephen Townsend, 2.77%; Lewis Townsend, 2.77%. Lewis C. Hopper has interest in WXXV-TV, Gulfport, MS & WLIN(FM), Jackson, MS.

**Began Operation:** May 29, 1983.

**Represented (sales):** Adam Young Inc.

**Represented (legal):** Cordon & Kelly.

**Personnel:**

- DAVID C. HOPPER, president & general manager.
- LEWIS HOPPER, national sales manager.
- SAM TAYLOR, general sales manager.
- LYNDA MIZE, program director.
- ANDY COVINGTON, news director.
- STAN WEST, chief engineer.
- TRACY GRIFFIN, traffic.

**Highest 30 Sec. Rate:** \$180.

**City of License:** West Point. **ADI:** Columbus-Tupelo. **Rank:** 135.

Total Households: © MSI Consumer Market Data as of 1/1/87. TV Homes, TV% and Circulation © 1987 Arbitron. County coverage based on Arbitron study.

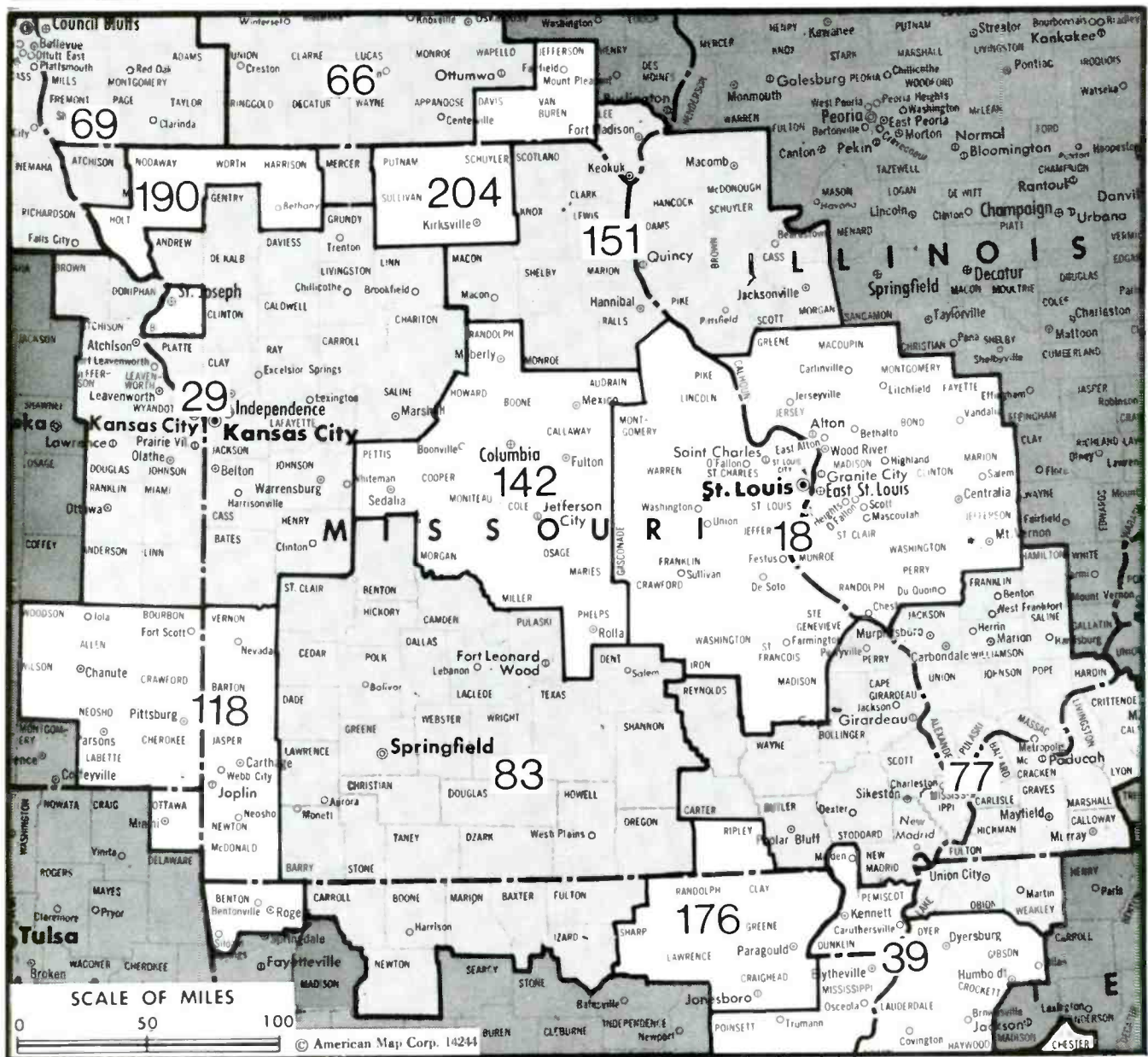
Net Weekly Circulation	State County	Total Households	TV Households	%
<b>50% &amp; Over</b>	<b>MISSISSIPPI</b>			
	Calhoun	5,700	5,600	98
	Chickasaw	6,200	6,100	98
	Clay	7,400	7,300	99
	Lee	23,200	22,900	99
	Lowndes	20,900	20,700	99
	Monroe	12,800	12,600	98
	Oktibbeha	12,300	12,100	98



WVSB-TV BMPCT-821109KM Granted 11/29/82 © American Map Corp. 14244

Net Weekly Circulation	State County	Total Households	TV Households	%
<b>50% &amp; Over</b>	Pontotoc	8,200	8,100	99
	<b>MISSISSIPPI</b>			
<b>Between 25-49%</b>	Choctaw	3,200	3,100	97
	Itawamba	7,900	7,800	99
	Prentiss	9,200	9,100	99
	Tishomingo	7,300	7,200	99
	Union	8,700	8,600	99
	Webster	3,700	3,600	97
<b>Between 5-24%</b>	<b>ALABAMA</b>			
	Lamar	6,200	6,100	98
	Marion	12,100	12,000	99
	<b>MISSISSIPPI</b>			
	Benton	2,700	2,700	100
	Carroll	3,400	3,300	97
	Lafayette	11,500	11,300	98
	Montgomery	4,500	4,400	98
	Noxubee	4,100	4,000	98
	Winston	6,800	6,700	99
	Yalobusha	5,100	5,000	98
<b>Station Totals</b>		<b>193,100</b>	<b>190,300</b>	<b>98</b>
<b>Net Weekly Circulation (1987)</b>				<b>81,500</b>
<b>Average Daily Circulation (1987)</b>				<b>33,300</b>

# Missouri



Market	Arbitron ADI TV Households	Rank	Market Area Commercial TV Stations
St. Louis, MO	1,052,300	18	KDNL-TV (30), KMOV (4), KNLC(24), KPLR-TV (11), KSDK (5), KTVI (2)
Kansas City, MO	705,400	29	KCTV (5), KMBC-TV (9), KSHB-TV(41), KYFC (50), KZKC (62), WDAF-TV (4)
Memphis, TN	587,600	39	WHBO-TV (13), WMC-TV (5), WMKW-TV(30), WPTY-TV (24), WREG-TV (3)
Des Moines, IA	379,300	66	KCCI-TV (8), KDSM-TV (17), WHO-TV(13), WOI-TV (5)
Omaha, NE	354,300	69	KETV (7), KMTV (3), KPTM (42), WOWT(6)
Paducah, KY-Cape Girardeau, MO-Harrisburg-Marion,IL	316,700	77	KBSI (23), KFVS-TV (12), KPOB-TV (15), WCCE (13),WPSD-TV (6), WSIL-TV (3), WTCT (27)
Springfield, MO	284,400	83	KDEB-TV (27), KOLR (10), KSPR(33), KYTV (3)
Joplin, MO-Pittsburg, KS	175,600	118	KOAM-TV (7), KODE-TV(12), KSNF (16)
Columbia-Jefferson City, MO	149,400	142	KMIZ (17), KNLJ(25), KOMU-TV (8), KRCG (13)
Quincy, IL-Hannibal, MO	137,200	151	KHOA-TV (7), WGEM-TV(10), WTJR (16)
Jonesboro, AR	67,500	176	KAITV (8)
St. Joseph, MO	47,000	190	KQTV (2), KTAJ (16)
Ottumwa, IA-Kirksville, MO	29,200	204	KOIA-TV (15), KTVQ(3)



**State Cross Reference List**

Communities That Receive Programs of  
Stations That are Located Elsewhere

- WPSD-TV, Cape Girardeau .....See Paducah, KY
- WSIL-TV, Cape Girardeau .....See Harrisburg, IL
- WTCT, Cape Girardeau .....See Marion, IL
- KNLJ, Columbia .....See Jefferson City, MO
- KRCG, Columbia .....See Jefferson City, MO
- WGEM-TV, Hannibal .....See Quincy, IL
- KOMU-TV, Jefferson City .....See Columbia, MO
- KOAM-TV, Joplin .....See Pittsburg, KS
- KTVO, Kirksville .....See Ottumwa, IA

**Missouri Station Status as of October 1, 1987**

	VHF	UHF	TOTAL
Commercial Television Stations	15	13	28
Educational Television Stations	2	3	5
	17	16	33

**VIDEO WEEK**

for current reports on the home video industry  
Call 202-872-9200 for more information.

# Missouri—Cape Girardeau

**KBSI**

**Ch. 23**

**Network Service:** Fox.

**Licensee:** Cape Girardeau Family TV Ltd. Partnership, Debtor-in-Possession.

**Studio:** 806 Enterprise, Cape Girardeau, MO 63701.

**Telephone:** 314-334-1223.

**Technical Facilities:** Channel No. 23 (524-530 MHz). Authorized power: 1870-kw max. visual, 187-kw max. aural. Antenna: 1770-ft. above av. terrain, 1567-ft. above ground, 2277-ft. above sea level.

Latitude 37° 24' 23"  
Longitude 89° 33' 44"

**Transmitter:** E side of Perryville Rd., approx. 2.9-mi. SSW of Oriole.

**Satellite Earth Stations:** Zenith, 3-meter Ku- & C-band; Gardiner, 7-meter C-band; Avcom, 10-meter C-band; M/A-Com, 7-meter Ku-band; Avcom, Gardiner, M/A-Com, Zenith receivers.

**Ownership:** Stephen D. Kent, gen. partner, 21.6%; Cape Girardeau Family Television Inc., gen. partner, 1%; Mid-America TV 23 Ltd. Partnership, ltd. partner, 45%; Media Central Inc., ltd. partner, 32.4%. CGFT ownership: Media Central Inc., 60%; Stephen D. Kent, 40%. MC ownership: See S. D. Kent & Media Central in Group Ownership of TV Stations.

**Began Operation:** September 10, 1983.

**Represented (sales):** Independent TV Sales.

**Represented (legal):** Seymour M. Chase, P.C.

**Personnel:**

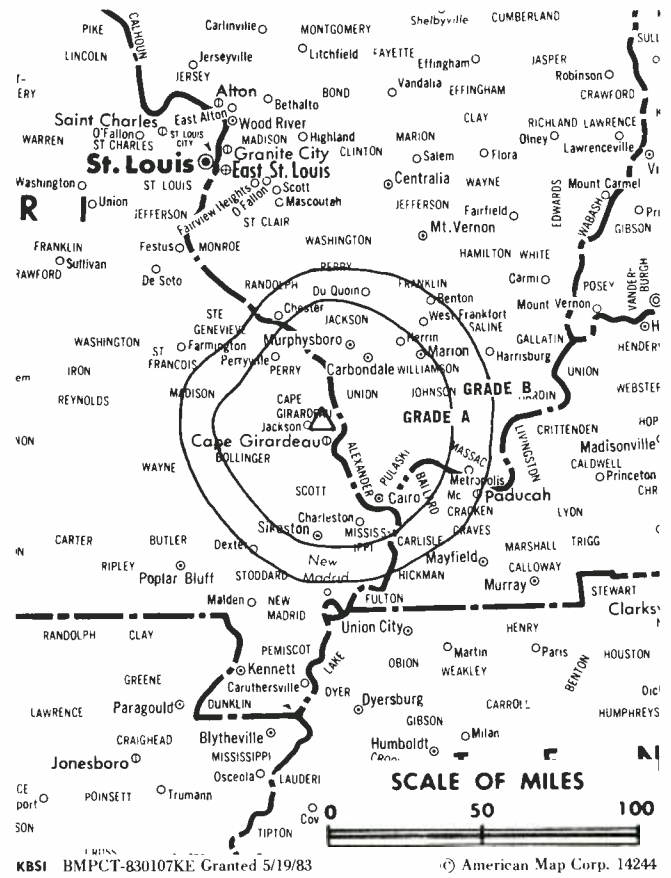
MICHAEL D. DeCLUE, general manager.  
GLENN ROSE, general sales manager.  
MARK CULBERTSON, program director.  
DOUG GOODSON, chief engineer.  
MIKE ZIKMUND, local sales manager.  
BRYAN UPTAIN, promotions director.

**Rates:** On request.

**City of License:** Cape Girardeau. **ADI:** Paducah, KY-Cape Girardeau, MO-Harrisburg-Marion, IL. **Rank:** 77.

Total Households: © MSI Consumer Market Data as of 1/1/87. TV Homes, TV% and Circulation © 1987 Arbitron. County coverage based on Arbitron study.

Net Weekly Circulation	State County	Total Households	TV Households	%
<b>50% &amp; Over</b>	<b>ILLINOIS</b>			
	Alexander	4,900	4,700	96
	Jackson	24,000	23,200	97
	Union	7,700	7,500	97
	<b>KENTUCKY</b>			
	Carlisle	2,100	2,100	100
	Hickman	2,100	2,100	100
	<b>MISSOURI</b>			
	Bollinger	4,100	4,000	98
	Cape Girardeau	22,300	22,000	99
Mississippi	5,300	5,200	98	
Scott	14,600	14,400	99	
<b>Between 25-49%</b>	<b>ILLINOIS</b>			
	Franklin	18,100	17,600	97
	Gallatin	3,000	2,900	97
	Johnson	3,900	3,800	97
	Pope	1,800	1,700	94
	Pulaski	3,500	3,300	94
	Saline	12,200	11,800	97
Williamson	24,700	24,000	97	



KBSI BMPCT-830107KE Granted 5/19/83 © American Map Corp. 14244

Net Weekly Circulation	State County	Total Households	TV Households	%
<b>Between 25-49%</b>	<b>KENTUCKY</b>			
	Ballard	3,400	3,400	100
	Mc Cracken	24,200	24,100	100
	Marshall	10,400	10,300	99
	<b>MISSOURI</b>			
New Madrid	7,800	7,600	97	
Stoddard	11,000	10,800	98	
<b>Between 5-24%</b>	<b>ILLINOIS</b>			
	Hamilton	3,900	3,700	95
	Hardin	2,200	2,100	95
	Jefferson	15,800	15,300	97
	Massac	6,300	6,100	97
	Perry	9,000	8,700	97
	Randolph	12,700	12,400	98
	<b>KENTUCKY</b>			
	Calloway	12,100	12,000	99
	Fulton	3,200	3,200	100
	Graves	13,200	13,100	99
	Livingston	3,700	3,700	100
	<b>MISSOURI</b>			
Butler	14,800	14,400	97	
Dunklin	13,400	13,100	98	
Madison	4,500	4,400	98	
Perry	6,000	5,900	98	
Wayne	4,800	4,700	98	
<b>TENNESSEE</b>				
Lake	2,600	2,600	100	
Obion	12,900	12,800	99	
<b>Station Totals</b>		<b>352,200</b>	<b>344,700</b>	<b>97</b>
<b>Net Weekly Circulation (1987)</b>				<b>116,400</b>
<b>Average Daily Circulation (1987)</b>				<b>49,400</b>

# Missouri—Cape Girardeau

## KFVS-TV

Ch. 12

**Network Service:** CBS.

**Licensee:** American Hirsch Bcstg. Co., Box 100, Cape Girardeau, MO 63701.

**Studio:** 310 Broadway, Cape Girardeau, MO 63701.

**Mailing Address:** Box 100, Cape Girardeau, MO 63701.

**Telephone:** 314-335-1212.

**Technical Facilities:** Channel No. 12 (204-210 MHz). Authorized power: 316-kw visual, 31.6-kw aural. Antenna: 2000-ft. above av. terrain, 1676-ft. above ground, 2487-ft. above sea level.

Latitude 37° 25' 46"  
Longitude 89° 30' 14"

**Transmitter:** 8.5-mi. N of Cape Girardeau, off county road V.

**Satellite Earth Station:** ADM, 7-meter; Avcom receivers.

**News Service:** AP.

**Ownership:** American Family Corp., 100%. See Group Ownership of Television Stations.

**Began Operation:** October 3, 1954. Sale to present owner by Oscar C. Hirsch, et al., approved by FCC April 4, 1979 (Television Digest, Vol. 18:41).

**Represented (sales):** Katz Television.

**Represented (legal):** Schnader, Harrison, Segal & Lewis.

**Personnel:**

JOE GOLENIOWSKI, vice president & general manager.  
BISHOP ELLISON, operations manager.  
MICHAEL BEECHER, news director.

**Highest One Hour Rate:** \$2000.

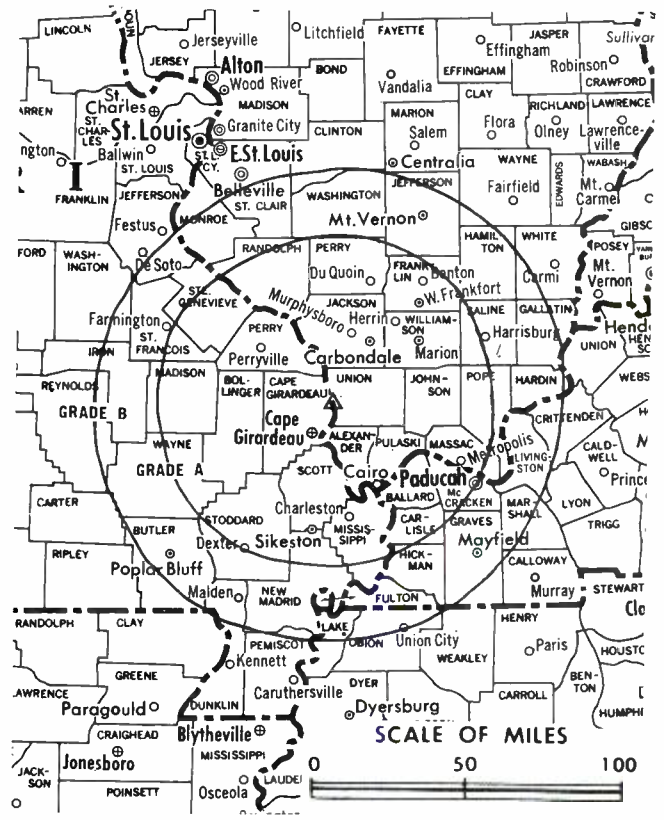
**Highest 30 Sec. Rate:** \$800.

**NETWORK BASE HOURLY RATE:** \$1500.

**City of License:** Cape Girardeau. **ADI:** Paducah, KY-Cape Girardeau, MO-Harrisburg-Marion, IL. **Rank:** 77.

Total Households: © MSI Consumer Market Data as of 1/1/87. TV Homes, TV% and Circulation © 1987 Arbitron. County coverage based on Arbitron study.

Net Weekly Circulation	State County	Total Households	TV Households	%
<b>50% &amp; Over</b>	<b>ARKANSAS</b>			
	Clay	8,000	7,800	97
	<b>ILLINOIS</b>			
	Alexander	4,900	4,700	96
	Franklin	18,100	17,600	97
	Gallatin	3,000	2,900	97
	Hamilton	3,900	3,700	95
	Hardin	2,200	2,100	95
	Jackson	24,000	23,200	97
	Jefferson	15,800	15,300	97
	Johnson	3,900	3,800	97
	Massac	6,300	6,100	97
	Perry	9,000	8,700	97
	Pope	1,800	1,700	94
	Pulaski	3,500	3,300	94
	Saline	12,200	11,800	97
	Union	7,700	7,500	97
	Williamson	24,700	24,000	97
	<b>KENTUCKY</b>			
	Ballard	3,400	3,400	100
Calloway	12,100	12,000	99	
Carlisle	2,100	2,100	100	
Crittenden	3,400	3,400	100	
Fulton	3,200	3,200	100	
Graves	13,200	13,100	99	



KFVS-TV BPCT-2609 Granted 4/17/59

© American Map Corp., 14244.

Net Weekly Circulation	State County	Total Households	TV Households	%
<b>50% &amp; Over</b>	Hickman	2,100	2,100	100
	Livingston	3,700	3,700	100
	Lyon	2,600	2,600	100
	Mc Cracken	24,200	24,100	100
	Marshall	10,400	10,300	99
<b>MISSOURI</b>				
	Bollinger	4,100	4,000	98
	Butler	14,800	14,400	97
	Cape Girardeau	22,300	22,000	99
	Carter	2,000	1,900	95
	Dunklin	13,400	13,100	98
	Madison	4,500	4,400	98
	Mississippi	5,300	5,200	98
	New Madrid	7,800	7,600	97
	Pemiscot	8,400	8,200	98
	Perry	6,000	5,900	98
	Ripley	5,000	4,700	94
	Scott	14,600	14,400	99
	Stoddard	11,000	10,800	98
	Wayne	4,800	4,700	98
<b>TENNESSEE</b>				
	Lake	2,600	2,600	100
	Obion	12,900	12,800	99
	Weakley	12,300	12,200	99
<b>Between 25-49%</b>	<b>ARKANSAS</b>			
	Randolph	6,300	6,100	97
	<b>ILLINOIS</b>			
	Clay	6,300	6,000	95
	Randolph	12,700	12,400	98
	Wayne	7,700	7,300	95
(Continued on page A-632)				
<b>Station Totals</b>		<b>530,300</b>	<b>518,800</b>	<b>97</b>
<b>Net Weekly Circulation (1987)</b>			<b>349,600</b>	
<b>Average Daily Circulation (1987)</b>			<b>235,900</b>	

# Missouri—Columbia

**KMIZ**

**Ch. 17**

**Network Service:** ABC.

**Licensee:** Stauffer Communications Inc., 501 Business 70 East, Columbia, MO 65201.

**Studio:** 501 Business 70 East, Columbia, MO 65201.

**Telephone:** 314-449-0917.

**Technical Facilities:** Channel No. 17 (488-494 MHz). Authorized power: 750-kw max. & 562-kw horizontal visual, 147-kw max. & 112-kw horizontal aural. Antenna: 1130-ft. above av. terrain, 1100-ft. above ground, 1900-ft. above sea level.

Latitude 38° 46' 29"  
Longitude 92° 33' 22"

**Transmitter:** 3.5-mi. W of Jamestown.

**Satellite Earth Stations:** Andrew, 4.5-meter C-band; Andrew, 7.3-meter C-band; AFC, 3.66-meter Ku-band; Ajak, 3-meter C-band; Andrew receivers.

**News Services:** ABC, Sports News Satellite.

**Ownership:** Stauffer Communications Inc., 100%. See Group Ownership of Television Stations.

**Began Operation:** December 5, 1971. Sale to present owner by Richard E. & Robert H. Koenig approved by FCC Dec. 13, 1984 (*Television Digest*, Vol. 24:43).

**Represented (sales):** Blair Television.

**Represented (legal):** Dow, Lohnes & Albertson.

**Personnel:**

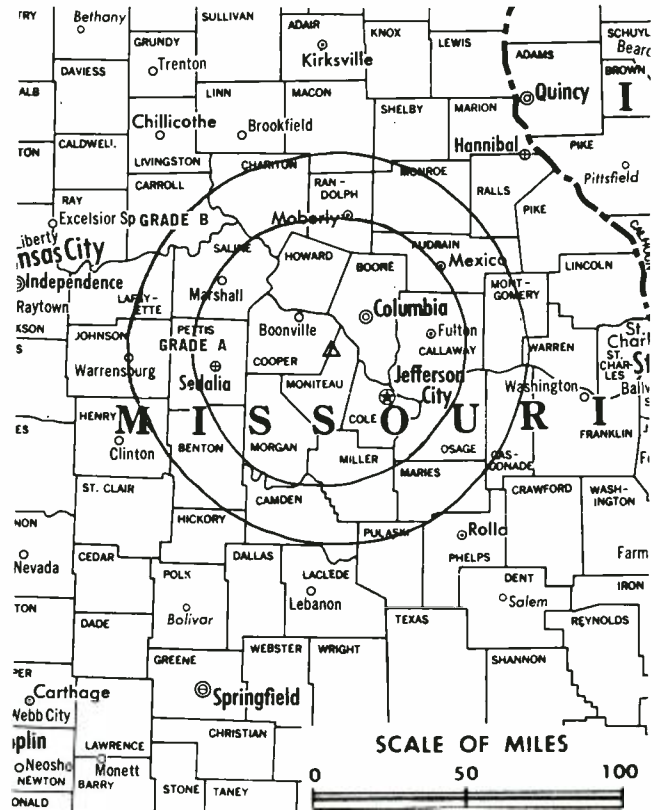
CARLOS FERNANDEZ, general manager.  
JUDY PULLIAM, program director.  
GALE CLEVINGER, news director.  
RON ROWE, chief engineer.  
SEA STIPE, local sales manager.  
JEAN VIOX, national sales manager.

**Highest 30 Sec. Rate:** \$800.

**City of License:** Columbia. **ADI:** Columbia-Jefferson City. **Rank:** 142.

Total Households: © MSI Consumer Market Data as of 1/1/87. TV Homes, TV% and Circulation © 1987 Arbitron. County coverage based on Arbitron study.

Net Weekly Circulation	State County	Total Households	TV Households	%
<b>50% &amp; Over</b>	<b>MISSOURI</b>			
	Boone	39,200	38,600	98
	Callaway	11,600	11,400	98
	Cole	21,700	21,500	99
	Cooper	5,500	5,400	98
	Howard	3,600	3,500	97
	Miller	7,700	7,600	99
	Moniteau	4,400	4,300	98
	Morgan	5,900	5,800	98



KMIZ BMPCT-7323 Granted 7/14/71

© American Map Corp., No. 14244

Net Weekly Circulation	State County	Total Households	TV Households	%
<b>50% &amp; Over</b>	Osage	4,100	4,000	98
	Randolph	9,600	9,500	98
<b>Between 25-49%</b>	<b>MISSOURI</b>			
	Audrain	9,600	9,500	99
	Chariton	4,000	3,900	97
	Maries	2,900	2,800	97
	Monroe	3,500	3,500	100
	Pettis	13,800	13,500	98
<b>Between 5-24%</b>	<b>MISSOURI</b>			
	Benton	5,200	5,000	96
	Camden	9,300	9,100	98
	Henry	7,900	7,800	99
	Pulaski	10,700	10,500	98
	Ralls	3,500	3,500	100
<b>Station Totals</b>		<b>199,400</b>	<b>196,100</b>	<b>98</b>
<b>Net Weekly Circulation (1987)</b>			<b>110,600</b>	
<b>Average Daily Circulation (1987)</b>			<b>53,300</b>	

# Missouri—Columbia

## KOMU-TV

Ch. 8

**Network Service:** NBC.

**Licensee:** The Curators of University of Missouri, Columbia, MO 65201.

**Studio:** Hwy. 63 South, Columbia, MO 65201.

**Telephone:** 314-442-1122. **TWX:** 910-760-1444.

**Technical Facilities:** Channel No. 8 (180-186 MHz). Authorized power: 288-kw visual, 30.2-kw aural. Antenna: 790-ft. above av. terrain, 774-ft. above ground, 1612-ft. above sea level.

Latitude 38° 53' 16"  
Longitude 92° 15' 48"

**Transmitter:** Hwy. 63 South.

**Multichannel TV Sound:** Stereo only planned.

**Satellite Earth Stations:** Scientific-Atlanta, 4.6-meter; Scientific-Atlanta, 7-meter; RCA, 2.5-meter Ku-band; Harris, 4.5-meter Ku-band; Harris, 6.5-meter; Scientific-Atlanta, Harris receivers.

**News Service:** AP.

**Ownership:** The Curators of the University of Missouri.

**Began Operation:** December 21, 1953.

**Represented (sales):** Seltel Inc.

**Represented (legal):** Fisher, Wayland, Cooper & Leader.

**Personnel:**

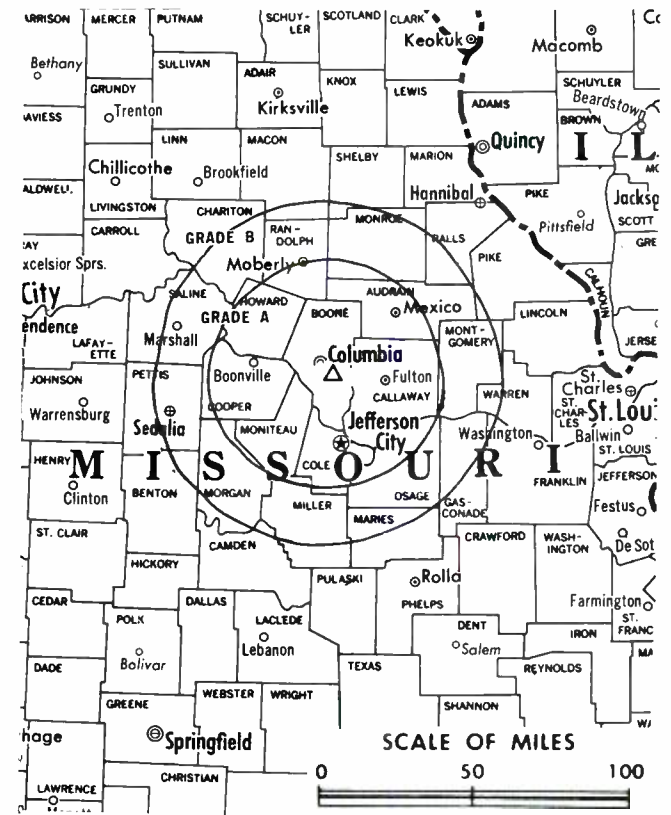
TOM GRAY, general manager.  
DON RUGGLES, sales manager.  
BOB AUSTIN, program director.  
CHARLYN LAW, promotion director.  
JOHN QUARDERER, news director.  
ROGER ALLBEE, operations manager.  
JAMES MOORE, chief engineer.

**Rates:** On request.

**City of License:** Columbia. **ADI:** Columbia-Jefferson City. **Rank:** 142.

Total Households: © MSI Consumer Market Data as of 1/1/87. TV Homes, TV% and Circulation © 1987 Arbitron. County coverage based on Arbitron study.

Net Weekly Circulation	State County	Total Households	TV Households	%
<b>50% &amp; Over</b>	<b>MISSOURI</b>			
	Audrain	9,600	9,500	99
	Boone	39,200	38,600	98
	Callaway	11,600	11,400	98
	Chariton	4,000	3,900	97
	Cole	21,700	21,500	99
	Cooper	5,500	5,400	98
	Howard	3,600	3,500	97
	Macon	6,300	6,200	98
	Maries	2,900	2,800	97
	Miller	7,700	7,600	99
	Moniteau	4,400	4,300	98
	Monroe	3,500	3,500	100



KOMU-TV BNPCT-7084 Granted 11/14/69

© American Map Corp., 14244

Net Weekly Circulation	State County	Total Households	TV Households	%
<b>50% &amp; Over</b>	Montgomery	4,200	4,100	98
	Morgan	5,900	5,800	98
	Osage	4,100	4,000	98
	Pettis	13,800	13,500	98
	Randolph	9,600	9,500	98
<b>Between 25-49%</b>	<b>MISSOURI</b>			
	Benton	5,200	5,000	96
	Camden	9,300	9,100	98
	Gasconade	5,300	5,200	98
	Linn	6,300	6,200	98
	Phelps	11,900	11,600	97
	Pulaski	10,700	10,500	98
Saline	9,400	9,200	98	
<b>Between 5-24%</b>	<b>MISSOURI</b>			
	Carroll	4,600	4,500	98
	Dent	5,700	5,500	96
	Pike	6,000	5,900	98
	Ralls	3,500	3,500	100
Shelby	3,000	2,900	97	
<b>Station Totals</b>		<b>238,500</b>	<b>234,200</b>	<b>98</b>
<b>Net Weekly Circulation (1987)</b>				<b>148,600</b>
<b>Average Daily Circulation (1987)</b>				<b>94,100</b>

# Missouri—Hannibal-Quincy, Illinois

## KHQA-TV

Ch. 7

**Network Service:** CBS.

**Licensee:** Benedek Bcstg. HQA Inc., 510 Maine St., Quincy, IL 62301.

**Studios:** 2333 Palmyra Rd., Hannibal, MO 63401; WCU Bldg., Quincy, IL 62301.

**Telephones:** 217-222-6200, Quincy; 314-221-2762, Hannibal.

**TWX:** 910-246-2204.

**Technical Facilities:** Channel No. 7 (174-180 MHz). Authorized power: 269-kw visual, 48.4-kw aural. Antenna: 890-ft. above av. terrain, 804-ft. above ground, 1539-ft. above sea level.

Latitude 39° 58' 22"  
Longitude 91° 19' 54"

**Transmitter:** Columbus Rd., Quincy, IL.

**Satellite Earth Stations:** Scientific-Atlanta, 4.6-meter C-band; Scientific-Atlanta, 7-meter C-band; AFC, 3.7-meter Ku-band; Harris, 3.5-meter C-band; Harris, Scientific-Atlanta, M/A-Com receivers.

**News Service:** AP.

**Ownership:** Benedek Broadcasting Corp., 100%. See Group Ownership of Television Stations.

**Began Operation:** August 27, 1953. FCC approved sale to present owner by Lee Enterprises Inc. Oct. 30, 1986 (Television Digest, Vol. 26:38).

**Represented (sales):** Katz Television.

**Represented (legal):** Wilner & Scheiner.

**Represented (engineering):** David Steel & Associates.

**Personnel:**

- LOWELL JOHNSON, general manager.
- RON HELLER, operations/news director.
- TANA KENNY, national sales coordinator.
- TIM THOMPSON, local sales manager.
- NADINE MARTIN, business manager.
- HANK MAYHALL, program/production manager.
- LEE GRAY, chief engineer.
- RON HENDREN, farm director.

**Highest One Hour Rate:** \$2500.

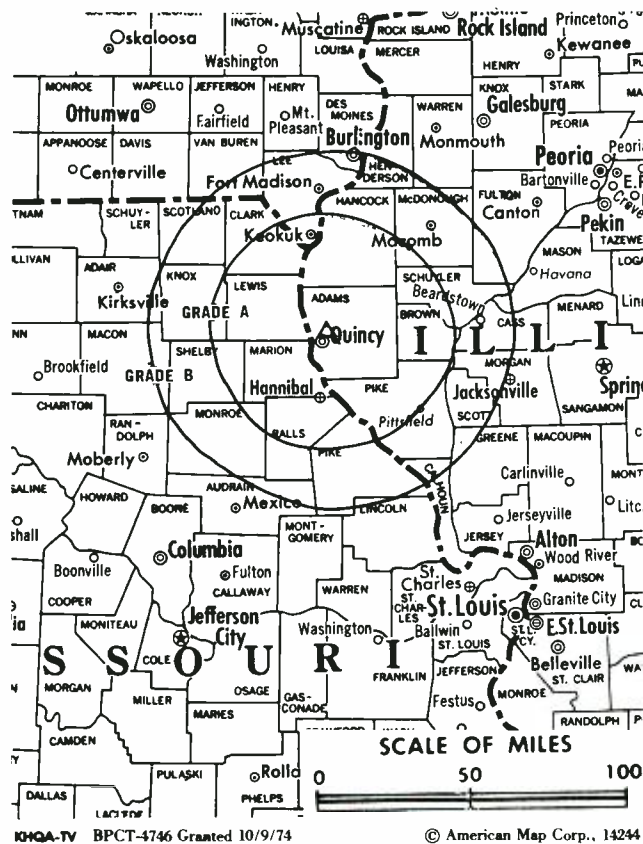
**Highest 30 Sec. Rate:** \$650.

**NETWORK BASE HOURLY RATE:** \$1158.

**City of License:** Hannibal. **ADI:** Quincy, IL-Hannibal, MO. **Rank:** 151.

Total Households: © MSI Consumer Market Data as of 1/1/87. TV Homes, TV% and Circulation © 1987 Arbitron. County coverage based on Arbitron study.

Net Weekly Circulation	State County	Total Households	TV Households	%
<b>50% &amp; Over</b>	<b>IOWA</b>			
	Lee	16,600	16,400	99
	Van Buren	3,300	3,200	97
	<b>ILLINOIS</b>			
	Adams	27,400	27,000	99
	Brown	2,200	2,100	95
	Cass	5,600	5,500	98
	Hancock	9,400	9,200	98
	Mc Donough	13,000	12,700	98
	Morgan	14,500	14,100	97
	Pike	7,500	7,300	97
	Schuyler	3,200	3,100	97
	Scott	2,300	2,300	100



KHQA-TV BPCT-4746 Granted 10/9/74 © American Map Corp., 14244

Net Weekly Circulation	State County	Total Households	TV Households	%
<b>50% &amp; Over</b>	<b>MISSOURI</b>			
	Adair	9,400	9,300	99
	Clark	3,000	2,900	97
	Knox	2,100	2,100	100
	Lewis	3,900	3,800	97
	Macon	6,300	6,200	98
	Marion	10,700	10,600	99
	Monroe	3,500	3,500	100
	Pike	6,000	5,900	98
	Ralls	3,500	3,500	100
	Schuyler	2,000	1,900	95
	Scotland	2,100	2,100	100
Shelby	3,000	2,900	97	
<b>Between 25-49%</b>	<b>IOWA</b>			
	Des Moines	18,300	18,100	99
	<b>ILLINOIS</b>			
Henderson	3,500	3,400	97	
<b>Between 5-24%</b>	<b>MISSOURI</b>			
	Audrain	9,600	9,500	99
	Sullivan	2,900	2,900	100
<b>Between 5-24%</b>	<b>IOWA</b>			
	Davis	3,500	3,500	100
	Henry	7,200	7,100	99
	Jefferson	6,300	6,200	98
	<b>ILLINOIS</b>			
	Greene	6,200	6,100	98
Warren	8,100	8,000	99	
<b>MISSOURI</b>	Lincoln	8,200	8,100	99
	Putnam	2,200	2,200	100
<b>Station Totals</b>		<b>236,500</b>	<b>232,700</b>	<b>98</b>
<b>Net Weekly Circulation (1987)</b>				<b>150,300</b>
<b>Average Daily Circulation (1987)</b>				<b>92,800</b>

# Missouri—Jefferson City

**KNLJ**

**Ch. 25**

**Network Service:** None, independent.

**Licensee:** New Life Evangelistic Center Inc., Rte. 2, Hwy. 54, Box 72, New Bloomfield, MO 65063.

**Studio:** Rte. 2, Hwy. 54, New Bloomfield, MO 65063.

**Telephone:** 314-896-5105.

**Technical Facilities:** Channel No. 25 (536-542 MHz). Authorized power: 2042-kw max. visual, 204.2-kw max. aural. Antenna: 1028-ft. above av. terrain, 916-ft. above ground, 1756-ft. above sea level.

Latitude 38° 42' 16"  
Longitude 92° 05' 20"

**Transmitter:** Hwys. 54 & 232, New Bloomfield.

**News Service:** CNN Headline News.

**Ownership:** New Life Evangelistic Center Inc. See Group Ownership of Television Stations.

**Began Operation:** March 30, 1986.

**Personnel:**

LARRY RICE, station manager.  
PENNY RICE, sales.

**Highest One Hour Rate:** \$225.

**City of License:** Jefferson City. **ADI:** Columbia-Jefferson City. **Rank:** 142.

Total Households: © MSI Consumer Market Data as of 1/1/87. TV Homes, TV% and Circulation © 1987 Arbitron. County coverage based on Arbitron study.

Net Weekly Circulation	State County	Total Households	TV Households	%
<b>Between 5-24%</b>	<b>MISSOURI</b>			
	Boone	39,200	38,600	98
	Callaway	11,600	11,400	98
	Cole	21,700	21,500	99
	Moniteau	4,400	4,300	98



Net Weekly Circulation	State County	Total Households	TV Households	%
<b>Between 5-24%</b>	Monroe	3,500	3,500	100
	Osage	4,100	4,000	98
<b>Station Totals</b>		<b>84,500</b>	<b>83,300</b>	<b>98</b>
<b>Net Weekly Circulation (1987)</b>			<b>7,700</b>	
<b>Average Daily Circulation (1987)</b>			<b>2,900</b>	

# Missouri—Jefferson City

**KRCG**

Ch. 13

**Network Service:** CBS.

**Licensee:** Price Communications Corp.

**Studio:** Hwy. 54, Jefferson City, MO 65102.

**Mailing Address:** Box 659, Jefferson City, MO 65102.

**Telephone:** 314-896-5144. **TWX:** 910-760-2923.

**Technical Facilities:** Channel No. 13 (210-216 MHz). Authorized power: 316-kw visual, 47.4-kw aural. Antenna: 1012-ft. above av. terrain, 929-ft. above ground, 1773-ft. above sea level.

Latitude 38° 41' 28"  
Longitude 92° 05' 43"

**Transmitter:** U.S. Hwy. 54, 2-mi. S of New Bloomfield.

**Satellite Earth Stations:** 2 Scientific-Atlanta, 7-meter C-band; Scientific-Atlanta, 4.6-meter C-band; M/A-Com, 3.7-meter Ku-band; Scientific-Atlanta, M/A-Com receivers.

**News Services:** AP, CBS.

**Ownership:** Price Communications Corp., 100%. See Group Ownership of Television Stations.

**Began Operation:** February 13, 1955. Sale to present owner by LDX Broadcast approved by FCC Nov. 15, 1984 (*Television Digest*, Vol. 24:36). Sale, including former satellite KMOS-TV, Sedalia, MO & KWOS(AM), to Mid-America TV by Jefferson TV Co. (Mrs. W. H. Weldon) approved July 13, 1966 by FCC (Vol. 5:52; 6:29).

**Represented (sales):** Katz Television.

**Represented (legal):** Cohn & Marks.

**Represented (engineering):** Lohnes & Culver.

**Personnel:**

JOHN DEUSHANE, vice president & general manager.  
JOHN SCRIVENER, sales manager.  
CLEON CRUM, chief engineer.  
LELAND GORDON, program director.  
DON DIEDRIECH, news director.

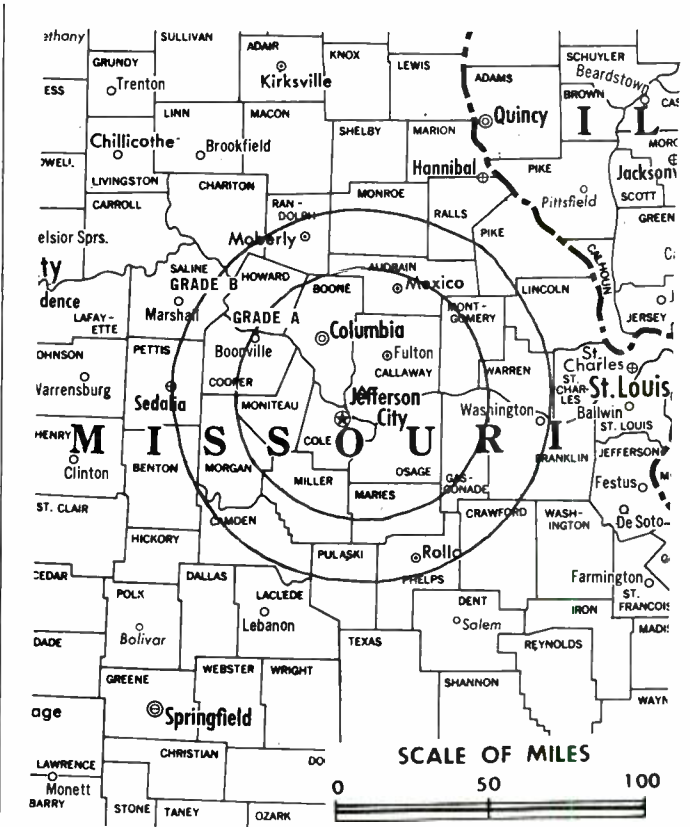
**Highest One Hour Rate:** \$2290.

**Highest 30 Sec. Rate:** \$600.

**City of License:** Jefferson City. **ADI:** Columbia-Jefferson City. **Rank:** 142.

Total Households: © MSI Consumer Market Data as of 1/1/87. TV Homes, TV% and Circulation © 1987 Arbitron. County coverage based on Arbitron study.

Net Weekly Circulation	State County	Total Households	TV Households	%
<b>50% &amp; Over</b>	<b>MISSOURI</b>			
	Audrain	9,600	9,500	99
	Boone	39,200	38,600	98
	Callaway	11,600	11,400	98
	Chariton	4,000	3,900	97
	Cole	21,700	21,500	99
	Cooper	5,500	5,400	98
	Gasconade	5,300	5,200	98



KRCG BPCT-811221KE. Granted 1/12/82

© American Map Corp., 14244

Net Weekly Circulation	State County	Total Households	TV Households	%
<b>50% &amp; Over</b>	Howard	3,600	3,500	97
	Maries	2,900	2,800	97
	Miller	7,700	7,600	99
	Moniteau	4,400	4,300	98
	Montgomery	4,200	4,100	98
	Morgan	5,900	5,800	98
	Osage	4,100	4,000	98
	Pettis	13,800	13,500	98
	Phelps	11,900	11,600	97
	Randolph	9,600	9,500	98
<b>Between 25-49%</b>	<b>MISSOURI</b>			
	Camden	9,300	9,100	98
	Monroe	3,500	3,500	100
	Pulaski	10,700	10,500	98
Saline	9,400	9,200	98	
<b>Between 5-24%</b>	<b>MISSOURI</b>			
	Benton	5,200	5,000	96
	Crawford	7,200	7,000	97
	Dent	5,700	5,500	96
	Linn	6,300	6,200	98
	Macon	6,300	6,200	98
Ralls	3,500	3,500	100	
<b>Station Totals</b>		<b>232,100</b>	<b>227,900</b>	<b>98</b>
<b>Net Weekly Circulation (1987)</b>				<b>150,100</b>
<b>Average Daily Circulation (1987)</b>				<b>93,000</b>



# Missouri—Joplin

## KODE-TV

Ch. 12

**Network Service:** ABC.

**Licensee:** Gilmore Broadcasting Corp., 1928 W. 13th St., Joplin, MO 64801.

**Studio:** 1928 W. 13th St., Joplin, MO 64801.

**Telephone:** 417-623-7260. **TWX:** 910-774-4516.

**Technical Facilities:** Channel No. 12 (204-210 MHz). Authorized power: 316-kw visual, 63.2-kw aural. Antenna: 1020-ft. above av. terrain, 999-ft. above ground, 2049-ft. above sea level.

Latitude 37° 04' 36"  
Longitude 94° 32' 10"

**Transmitter:** 1928 W. 13th St.

**Satellite Earth Station:** ADM, 3.7-meter C-band; Avantek, Hytek & M/A-Com receivers.

**News Service:** AP.

**Ownership:** Gilmore Broadcasting Corp., 100%. See Group Ownership of Television Stations.

**Began Operation:** September 26, 1954. Sale to present owner by WSTV Inc. (United Printers & Publishers Inc.) approved by FCC May 23, 1962 (**Television Digest**, Vol. 2:22). Transfer of Friendly Stations to United Printers and Publishers Inc. from WSTV Inc., original owners, approved by FCC Nov. 8, 1961 (Vol. 17:30, 33; 2:14). Sale to WSTV Inc. by Austin Harrison approved Oct. 21, 1956 (Vol. 12:39, 44).

**Represented (sales):** Blair Television.

**Represented (legal):** Wiley, Rein & Fielding.

**Represented (engineering):** Cohen & Dippell.

**Personnel:**

DOUGLAS PADGETT, general manager.  
RANDY COLLARD, general sales manager.  
KEN SWISHER, chief engineer.  
JAY CORRINGTON, community affairs director.  
BILL ACKER, operations manager.

**Highest One Hour Rate:** \$1500.

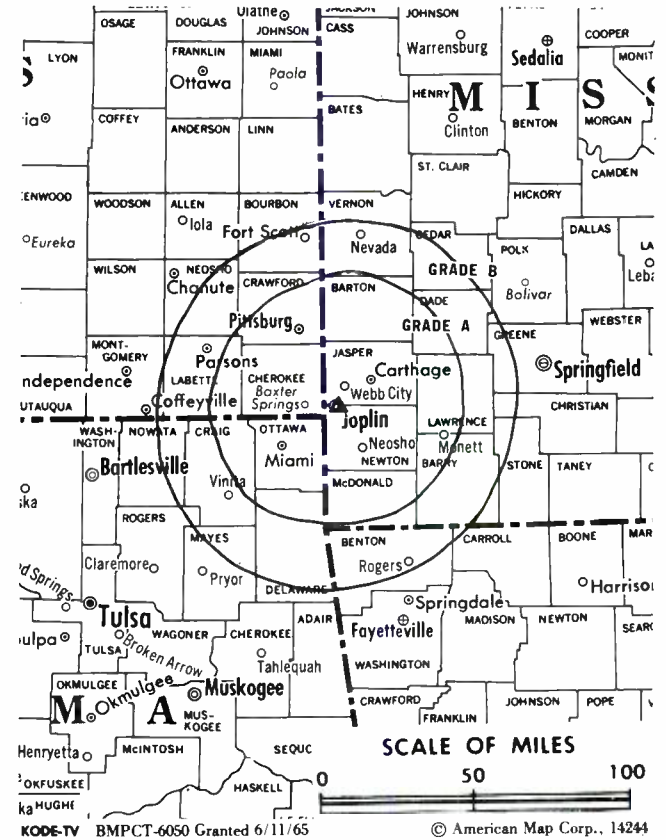
**Highest 30 Sec. Rate:** \$250.

**NETWORK BASE HOURLY RATE:** \$800.

**City of License:** Joplin. **ADI:** Joplin, MO-Pittsburg, KS. **Rank:** 118.

Total Households: © MSI Consumer Market Data as of 1/1/87. TV Homes, TV% and Circulation © 1987 Arbitron. County coverage based on Arbitron study.

Net Weekly Circulation	State County	Total Households	TV Households	%
<b>50% &amp; Over</b>	<b>KANSAS</b>			
	Allen	6,500	6,400	98
	Bourbon	6,700	6,600	99
	Cherokee	9,000	8,900	99
	Crawford	15,600	15,400	99
	Labette	9,900	9,700	98
	Neosho	7,200	7,100	99
	Wilson	4,800	4,700	98
	Woodson	1,800	1,800	100
	<b>MISSOURI</b>			
	Barry	10,000	9,800	98
	Barton	4,700	4,600	98
	Dade	3,100	3,100	100



Net Weekly Circulation	State County	Total Households	TV Households	%	
<b>50% &amp; Over</b>	Jasper	34,200	33,700	99	
	Lawrence	11,700	11,500	98	
	Mc Donald	6,000	5,900	98	
	Newton	16,200	16,000	99	
	Vernon	7,700	7,500	97	
	<b>OKLAHOMA</b>				
	Ottawa	13,300	13,200	99	
	<b>Between 25-49%</b>	<b>ARKANSAS</b>			
		Benton	34,500	33,800	98
		<b>KANSAS</b>			
Montgomery		16,700	16,400	98	
<b>MISSOURI</b>					
Cedar		5,000	4,900	98	
<b>Between 5-24%</b>	<b>OKLAHOMA</b>				
	Craig	5,600	5,500	98	
	Delaware	10,900	10,600	97	
	<b>ARKANSAS</b>				
	Carroll	7,400	7,200	97	
	Washington	40,100	39,200	98	
<b>Between 5-24%</b>	<b>KANSAS</b>				
	Elk	1,600	1,600	100	
	Linn	3,500	3,400	97	
	<b>MISSOURI</b>				
Bates	6,100	6,000	98		
<b>OKLAHOMA</b>					
Nowata	4,600	4,600	100		
<b>Station Totals</b>		<b>304,400</b>	<b>299,100</b>	<b>98</b>	
<b>Net Weekly Circulation (1987)</b>			<b>179,900</b>		
<b>Average Daily Circulation (1987)</b>			<b>102,000</b>		

# Missouri—Joplin

**KSNF**

**Ch. 16**

**Network Service:** NBC.

**Licensee:** Tri-State Bcstg. Corp., Box 1393, Joplin, MO 64801.

**Studio:** 1502 Cleveland Ave., Joplin, MO 64801.

**Telephone:** 417-781-2345. **TWX:** 910-774-4520.

**Technical Facilities:** Channel No. 16 (482-488 MHz). Authorized power: 2600-kw visual, 260-kw aural. Antenna: 1060-ft. above av. terrain, 1017-ft. above ground, 2056-ft. above sea level.

Latitude 37° 04' 33"  
Longitude 94° 33' 16"

**Transmitter:** 1502 Cleveland Ave.

**Satellite Earth Stations:** Scientific-Atlanta, 4.6-meter; RCA, 3.2-meter Ku-band; Harris, 6.2-meter Ku-band; Channel Master, M/A-Com, Scientific-Atlanta receivers.

**News Services:** AP, NBC.

**Ownership:** Price Communications Corp., 100%. See Group Ownership of Television Stations.

**Began Operation:** September 2, 1967. Sale to present owner approved by FCC Feb. 27, 1987. Previous sale to Kansas State Network by Virginia S. Hickey, et al., approved by FCC April 29, 1975. For sale of Kansas State Network, see KSNW(TV), Wichita, KS.

**Represented (sales):** Katz Television.

**Represented (legal):** Cohn & Marks.

**Personnel:**

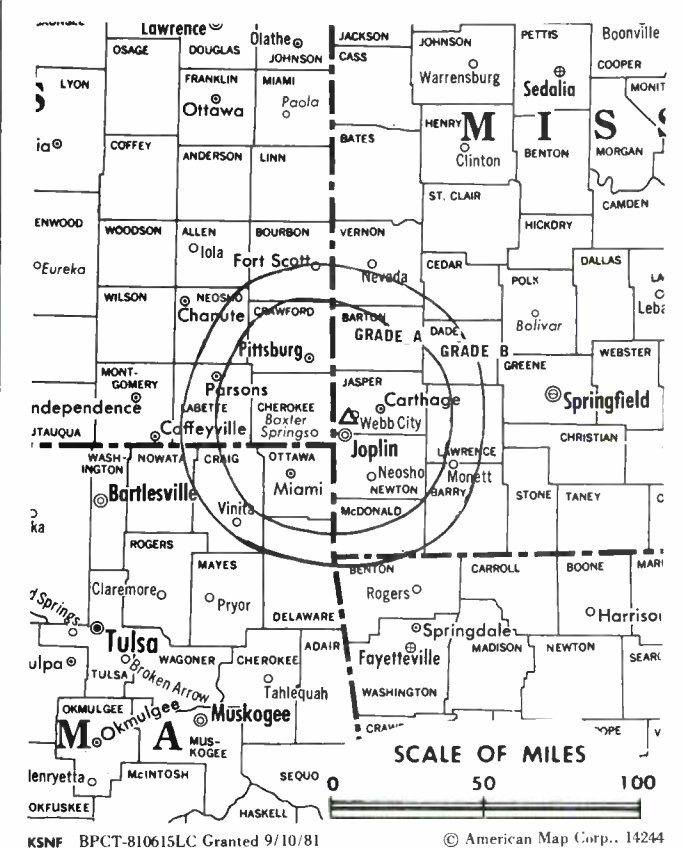
BILL BENGTON, vice president & general manager.  
BILL WARD, general sales manager.  
JIM LOBBEY, operations & production manager.  
MELVIN BROOKS, chief engineer.  
STEVE RUSSELL, news director.

**Highest One Hour Rate:** \$1500.

**Highest 30 Sec. Rate:** \$600.

**NETWORK BASE HOURLY RATE:** \$1000.

**City of License:** Joplin. **ADI:** Joplin, MO-Pittsburg, KS. **Rank:** 118.



KSNF BPCT-810615LC Granted 9/10/81 © American Map Corp., 14244

Net Weekly Circulation	State County	Total Households	TV Households	%
<b>50% &amp; Over</b>	Newton	16,200	16,000	99
	Vernon	7,700	7,500	97
	<b>OKLAHOMA</b> Ottawa	13,300	13,200	99
<b>Between 25-49%</b>	<b>KANSAS</b> Montgomery	16,700	16,400	98
	<b>MISSOURI</b> Barry	10,000	9,800	98
	Lawrence	11,700	11,500	98
	<b>OKLAHOMA</b> Delaware	10,900	10,600	97
<b>Between 5-24%</b>	<b>ARKANSAS</b> Washington	40,100	39,200	98
	<b>KANSAS</b> Chautauqua	2,300	2,300	100
	Elk	1,600	1,600	100
	Woodson	1,800	1,800	100
	<b>MISSOURI</b> Bates	6,100	6,000	98
	Cedar	5,000	4,900	98
	Dade	3,100	3,100	100
	St Clair	3,400	3,300	97
	<b>OKLAHOMA</b> Craig	5,600	5,500	98
	<b>Station Totals</b>		<b>294,600</b>	<b>289,500</b>
<b>Net Weekly Circulation (1987)</b>			<b>162,200</b>	
<b>Average Daily Circulation (1987)</b>			<b>101,900</b>	

Total Households: © MSI Consumer Market Data as of 1/1/87. TV Homes, TV% and Circulation © 1987 Arbitron. County coverage based on Arbitron study.

Net Weekly Circulation	State County	Total Households	TV Households	%
<b>50% &amp; Over</b>	<b>ARKANSAS</b> Benton	34,500	33,800	98
	<b>KANSAS</b> Allen	6,500	6,400	98
	Bourbon	6,700	6,600	99
	Cherokee	9,000	8,900	99
	Crawford	15,600	15,400	99
	Labette	9,900	9,700	98
	Neosho	7,200	7,100	99
	Wilson	4,800	4,700	98
	<b>MISSOURI</b> Barton	4,700	4,600	98
	Jasper	34,200	33,700	99
	Mc Donald	6,000	5,900	98

# Missouri—Kansas City

**KCTV**

Ch. 5

**Network Service:** CBS.

**Licensee:** Meredith Corp., Box 5555, Kansas City, MO 64109.

**Studio:** 4500 Shawnee Mission Pkwy., Fairway, KS 66205.

**Telephone:** 913-677-5555. **TWX:** 910-743-4180; 910-743-4181.

**Technical Facilities:** Channel No. 5 (76-82 MHz). Authorized power: 100-kw visual, 15-kw aural. Antenna: 1131-ft. above av. terrain, 1042-ft. above ground, 2049-ft. above sea level.

Latitude 39° 04' 14"  
Longitude 94° 34' 59"

**Transmitter:** 125 E. 31st St.

**Satellite Earth Stations:** In operation; Scientific-Atlanta receivers.

**News Services:** CNN Headline News, Newscope.

**Ownership:** Meredith Corp., 100%. See Group Ownership of Television Stations.

**Began Operation:** September 27, 1953.

**Represented (sales):** MMT Sales Inc.

**Represented (legal):** Haley, Bader & Potts.

**Represented (engineering):** A. D. Ring & Associates.

**Personnel:**

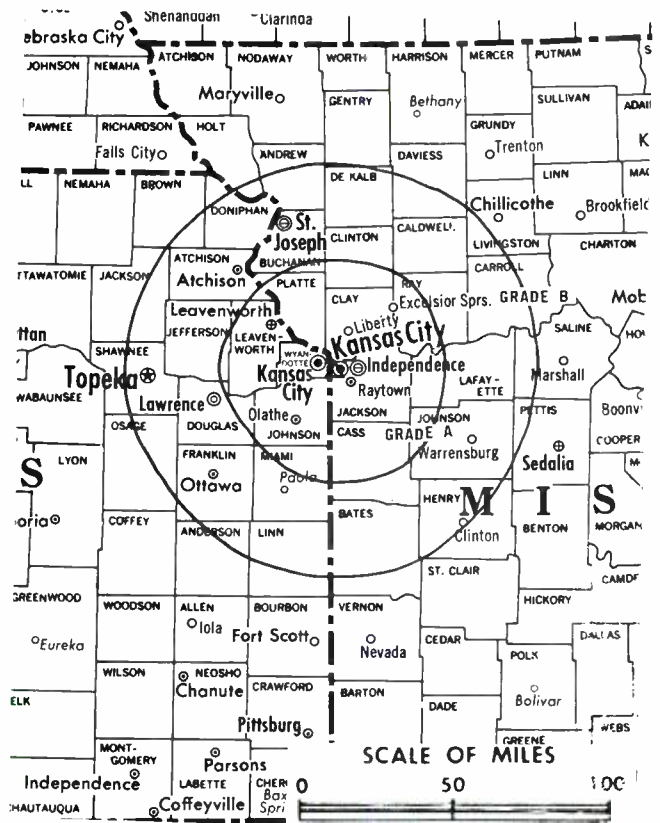
- PHILIP A. JONES, vice president & general manager.
- PAT NORTH, general sales manager.
- ED BRADLEY, national sales manager.
- JOE SNELSON, director of engineering.
- ERWIN PARTHE, station operations director.
- JOAN KOHN, program manager.
- JIM OVERBAY, news director.
- DUKE URIDGE, promotion director.

**Rates:** Not available.

**City of License:** Kansas City. **ADI:** Kansas City. **Rank:** 29.

Total Households: © MSI Consumer Market Data as of 1/1/87. TV Homes, TV% and Circulation © 1987 Arbitron. County coverage based on Arbitron study.

Net Weekly Circulation	State County	Total Households	TV Households	%
<b>50% &amp; Over</b>	<b>KANSAS</b>			
	Anderson	3,400	3,300	97
	Atchison	6,500	6,400	98
	Brown	4,800	4,700	98
	Doniphan	3,400	3,300	97
	Douglas	25,600	25,200	98
	Franklin	8,900	8,800	99
	Geary	10,400	10,300	99
	Johnson	116,400	115,800	99
	Leavenworth	18,600	18,400	99
	Linn	3,500	3,400	97
	Miami	8,300	8,200	99
	Riley	20,400	20,000	98
	Saline	20,100	19,800	99
	Wyandotte	63,600	63,000	99
	<b>MISSOURI</b>			
	Andrew	5,300	5,200	98
Bates	6,100	6,000	98	
Buchanan	32,000	31,600	99	
Caldwell	3,200	3,200	100	
Carroll	4,600	4,500	98	
Cass	19,300	19,100	99	
Clay	53,000	52,600	99	
Clinton	6,000	5,900	98	
Daviness	3,400	3,300	97	
De Kalb	3,100	3,000	97	



KCTV BMPCT-2317 Granted 10/26/54

© American Map Corp. 14244

Net Weekly Circulation	State County	Total Households	TV Households	%
<b>50% &amp; Over</b>	Gentry	3,100	3,000	97
	Grundy	4,700	4,600	98
	Harrison	4,200	4,100	98
	Henry	7,900	7,800	99
	Holt	2,700	2,600	96
	Jackson	243,900	240,900	99
	Johnson	12,800	12,600	98
	Lafayette	11,400	11,300	99
	Linn	6,300	6,200	98
	Livingston	6,100	6,000	98
	Nodaway	7,800	7,700	99
	Pettis	13,800	13,500	98
	Platte	18,900	18,700	99
	Ray	8,100	8,000	99
Saline	9,400	9,200	98	
<b>Between 25-49%</b>	<b>KANSAS</b>			
	Bourbon	6,700	6,600	99
	Coffey	4,000	3,900	98
	Jackson	4,400	4,300	98
	Jefferson	5,800	5,700	98
	Morris	2,600	2,500	96
	Osage	6,100	6,000	98
	Shawnee	63,000	62,400	99
	<b>MISSOURI</b>			
	Adair	9,400	9,300	99
Chariton	4,000	3,900	97	
Mercer	1,700	1,700	100	
St Clair	3,400	3,300	97	
Vernon	7,700	7,500	97	
Worth	1,100	1,100	100	
<b>NEBRASKA</b>				
Richardson	4,400	4,300	98	

(Continued on page A-632)

<b>Station Totals</b>	<b>1,033,200</b>	<b>1,020,000</b>	<b>98</b>
<b>Net Weekly Circulation (1987)</b>			<b>750,100</b>
<b>Average Daily Circulation (1987)</b>			<b>443,100</b>

# Missouri—Kansas City

## KMBC-TV

Ch. 9

**Network Service:** ABC.

**Licensee:** The Hearst Corp., 1049 Central St., Kansas City, MO 64105.

**Studio:** 1049 Central St., Kansas City, MO 64105.

**Telephone:** 816-221-9999. **TWX:** 910-771-3138.

**Technical Facilities:** Channel No. 9 (186-192 MHz). Authorized power: 316-kw visual, 42.7-kw aural. Antenna: 1070-ft. above av. terrain, 1023-ft. above ground, 1946-ft. above sea level.

Latitude 39° 05' 02"  
Longitude 94° 30' 57"

**Transmitter:** 23rd & Topping.

**Satellite Earth Stations:** 2 Andrew, 7.3-meter C-band; Andrew, 4.5-meter C-band; Andrew receivers.

**News Services:** AP, ABC.

**Ownership:** The Hearst Corp., 100%. See Group Ownership of Television Stations.

**Began Operation:** August 1, 1953 as WHB-TV, sharing time with KMBC-TV, operated by Midland Bcstg. Co. On June 9, 1954, FCC approved sale and WHB Bcstg. Co. was changed to KMBC Bcstg. Co. and acquired KMBC-TV-AM & KFRM (Television Digest, Vol. 10:17, 20, 24). Sale to Metropolitan Bcstg. (div. of Metromedia Inc.) approved July 26, 1961. Sale to present owner by Metromedia approved by FCC April 1, 1982 (Vol. 21:37; 22:14).

**Represented (sales):** Katz Television.

**Represented (legal):** Dempsey & Koplovitz.

**Personnel:**

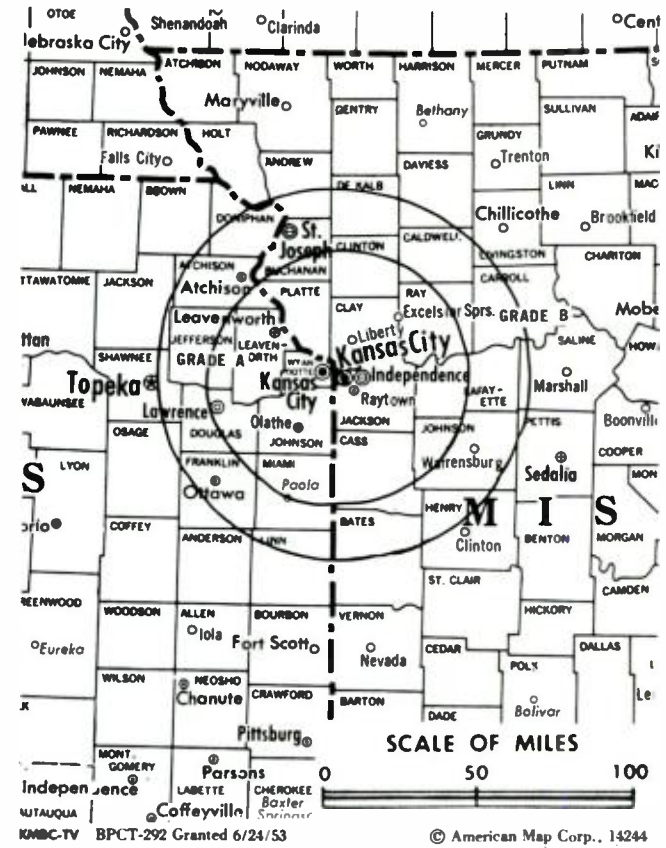
- PAUL (DINO) DINOVITZ, vice president & general manager.
- BILL LIND, general sales manager.
- CHERYL CRAIGIE-PARKER, national sales manager.
- BOB TWIBELL, local sales manager.
- JOHN CALVER, promotion director.
- GERALD GOLDEN, business manager.
- PATRICK PATTON, program director.
- BRIAN BRACCO, news director.
- JERRY DIXON, chief engineer.
- EVA PINON, traffic/computer operations manager.

**Rates:** Not available.

**City of License:** Kansas City. **ADI:** Kansas City. **Rank:** 29.

Total Households: © MSI Consumer Market Data as of 1/1/87. TV Homes, TV% and Circulation © 1987 Arbitron. County coverage based on Arbitron study.

Net Weekly Circulation	State County	Total Households	TV Households	%
<b>50% &amp; Over</b>	<b>KANSAS</b>			
	Anderson	3,400	3,300	97
	Atchison	6,500	6,400	98
	Doniphan	3,400	3,300	97
	Douglas	25,600	25,200	98
	Ellis	10,500	10,400	99
	Franklin	8,900	8,800	99
	Geary	10,400	10,300	99
	Jefferson	5,800	5,700	98
	Johnson	116,400	115,800	99
	Leavenworth	18,600	18,400	99
	Linn	3,500	3,400	97
	Miami	8,300	8,200	99
	Neosho	7,200	7,100	99
	Saline	20,100	19,800	99
	Trego	1,600	1,600	100
	Wyandotte	63,600	63,000	99
<b>MISSOURI</b>				
Andrew	5,300	5,200	98	



Net Weekly Circulation	State County	Total Households	TV Households	%
<b>50% &amp; Over</b>	Bates	6,100	6,000	98
	Buchanan	32,000	31,600	99
	Caldwell	3,200	3,200	100
	Carroll	4,600	4,500	98
	Cass	19,300	19,100	99
	Clay	53,000	52,600	99
	Clinton	6,000	5,900	98
	Davies	3,400	3,300	97
	Grundy	4,700	4,600	98
	Henry	7,900	7,800	99
	Jackson	243,900	240,900	99
	Johnson	12,800	12,600	98
	Lafayette	11,400	11,300	99
	Linn	6,300	6,200	98
	Livingston	6,100	6,000	98
	Pettis	13,800	13,500	98
	Platte	18,900	18,700	99
Ray	8,100	8,000	99	
Saline	9,400	9,200	98	

Net Weekly Circulation	State County	Total Households	TV Households	%
<b>Between 25-49%</b>	<b>KANSAS</b>			
	Allen	6,500	6,400	98
	Bourbon	6,700	6,600	99
	Brown	4,800	4,700	98
	Clay	3,900	3,800	97
	Cloud	4,700	4,600	98
	Coffey	4,000	3,900	98
	Osage	6,100	6,000	98
	Riley	20,400	20,000	98
	Russell	3,600	3,500	97
	Shawnee	63,000	62,400	99

(Continued on page A-632)

<b>Station Totals</b>	<b>1,108,200</b>	<b>1,093,900</b>	<b>98</b>
<b>Net Weekly Circulation (1987)</b>			<b>765,500</b>
<b>Average Daily Circulation (1987)</b>			<b>446,700</b>

# Missouri—Kansas City

## KSHB-TV

Ch. 41

**Network Service:** Fox.

**Licensee:** Scripps-Howard Broadcasting Co., 4720 Oak St., Kansas City, MO 64112.

**Studio:** 4720 Oak St., Kansas City, MO 64112.

**Telephone:** 816-753-4141.

**Technical Facilities:** Channel No. 41 (632-638 MHz). Authorized power: 1320-kw max. & 1000-kw horizontal visual, 132-kw max. & 100-kw horizontal aural. Antenna: 1060-ft. above av. terrain, 1159-ft. above ground, 2045-ft. above sea level.

Latitude 39° 04' 20"  
Longitude 94° 35' 45"

**Transmitter:** 3017 Belleview, Kansas City.

**Satellite Earth Stations:** Microwave General, 6-meter; Harris, 6.1-meter C-band; Microdyne, 3.6-meter Ku-band; Harris, M/A-Com, Scientific-Atlanta receivers.

**News Services:** AP, CNN.

**Ownership:** Scripps-Howard Broadcasting Co., 100%. See Group Ownership of Television Stations.

**Began Operation:** September 28, 1970. Transfer of control to Benno C. Schmidt from William D. Grant approved by FCC Dec. 1, 1971. Sale to present owner approved by FCC Sept. 15, 1977 (**Television Digest**, Vol. 16:50; 17:38).

**Represented (sales):** Blair Television.

**Represented (legal):** Baker & Hostetler.

**Represented (engineering):** Paul Godley Co.

**Personnel:**

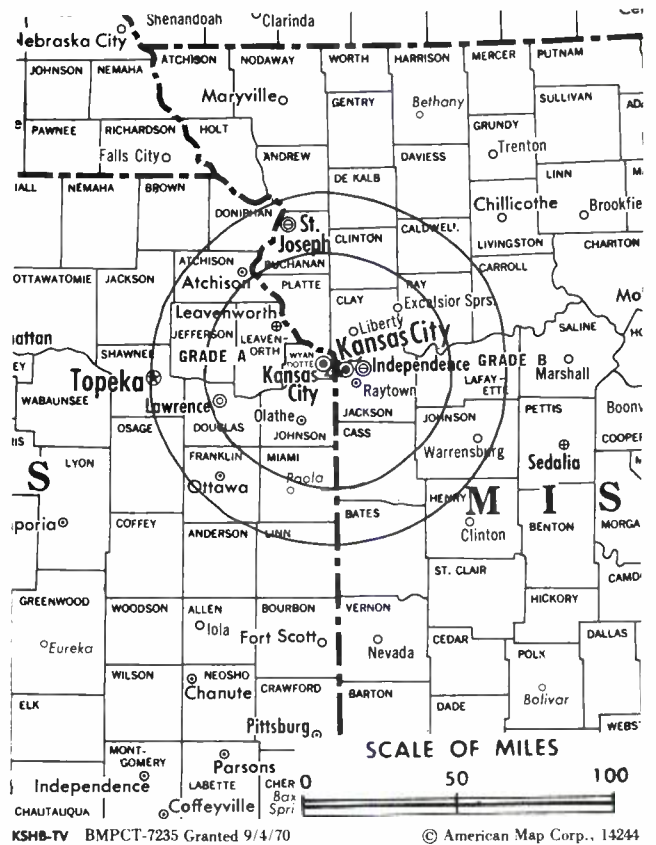
BOB WORMINGTON, vice president & general manager.  
PETER BRAKE, assistant general manager.  
JOANN CAMPO, general sales manager.  
HAROLD DeGOOD, chief engineer.  
TOM CHRISTIANSEN, news director.

**Rates:** Not available.

**City of License:** Kansas City. **ADI:** Kansas City. **Rank:** 29.

Total Households: © MSI Consumer Market Data as of 1/1/87. TV Homes, TV% and Circulation © 1987 Arbitron. County coverage based on Arbitron study.

Net Weekly Circulation	State County	Total Households	TV Households	%
<b>50% &amp; Over</b>	<b>KANSAS</b>			
	Atchison	6,500	6,400	98
	Douglas	25,600	25,200	98
	Ellis	10,500	10,400	99
	Johnson	116,400	115,800	99
	Leavenworth	18,600	18,400	99
	Linn	3,500	3,400	97
	Miami	8,300	8,200	99
	Wyandotte	63,600	63,000	99
	<b>MISSOURI</b>			
	Bates	6,100	6,000	98
	Buchanan	32,000	31,600	99
	Carroll	4,600	4,500	98
	Cass	19,300	19,100	99
	Clay	53,000	52,600	99
	Clinton	6,000	5,900	98
	Jackson	243,900	240,900	99
Lafayette	11,400	11,300	99	
Livingston	6,100	6,000	98	



Net Weekly Circulation	State County	Total Households	TV Households	%
<b>50% &amp; Over</b>	Platte	18,900	18,700	99
<b>Between 25-49%</b>	<b>KANSAS</b>			
	Allen	6,500	6,400	98
	Anderson	3,400	3,300	97
	Barton	12,600	12,500	99
	Bourbon	6,700	6,600	99
	Brown	4,800	4,700	98
	Cloud	4,700	4,600	98
	Coffey	4,000	3,900	98
	Dickinson	8,100	8,000	99
	Franklin	8,900	8,800	99
	Geary	10,400	10,300	99
	Jefferson	5,800	5,700	98
	Lyon	14,600	14,300	98
	Mitchell	3,400	3,300	97
	Morris	2,600	2,500	96
	Nemaha	4,200	4,100	98
	Neosho	7,200	7,100	99
Osage	6,100	6,000	98	
Pratt	4,300	4,200	98	
Reno	26,000	25,700	99	
Riley	20,400	20,000	98	
Russell	3,600	3,500	97	
Saline	20,100	19,800	99	
Shawnee	63,000	62,400	99	
Wilson	4,800	4,700	98	
(Continued on page A-633)				
<b>Station Totals</b>		<b>1,273,000</b>	<b>1,256,400</b>	<b>98</b>
<b>Net Weekly Circulation (1987)</b>				<b>571,400</b>
<b>Average Daily Circulation (1987)</b>				<b>241,600</b>

# Missouri—Kansas City

**KYFC**

**Ch. 50**

**Network Service:** None, independent.

**Licensee:** Kansas City Youth For Christ Inc., 4715 Rainbow Blvd., Shawnee Mission, KS 66205.

**Studio:** 4715 Rainbow Blvd., Shawnee Mission, KS 66205.

**Telephone:** 913-262-1700.

**Technical Facilities:** Channel No. 50 (686-692 MHz). Authorized power: 1170-kw max. & 678-kw horizontal visual, 117-kw max. & 67.6-kw horizontal aural. Antenna: 1119-ft. above av. terrain, 1164-ft. above ground, 2049-ft. above sea level.

Latitude 39° 02' 36"  
Longitude 94° 36' 40"

**Transmitter:** 6309 E. 56th St.

**Satellite Earth Stations:** Andrew, 5-meter C-band; Star, 5-meter C-band; Harris receivers.

**News Service:** CNN.

**Ownership:** Non-profit, non-stock corp. Dr. Al Metsker, exec. dir.; J. Mark Armstrong, Josiah E. Smith, Donald E. Land, Roy M. Adams, Thomas L. Gaskell, Lowell L. Metsker, David R. Heinke, Fred C. Riley, Gayle Ludwig & Bob Schmid, dirs.

**Began Operation:** December 15, 1978.

**Represented (legal):** Kirkland & Ellis.

**Personnel:**

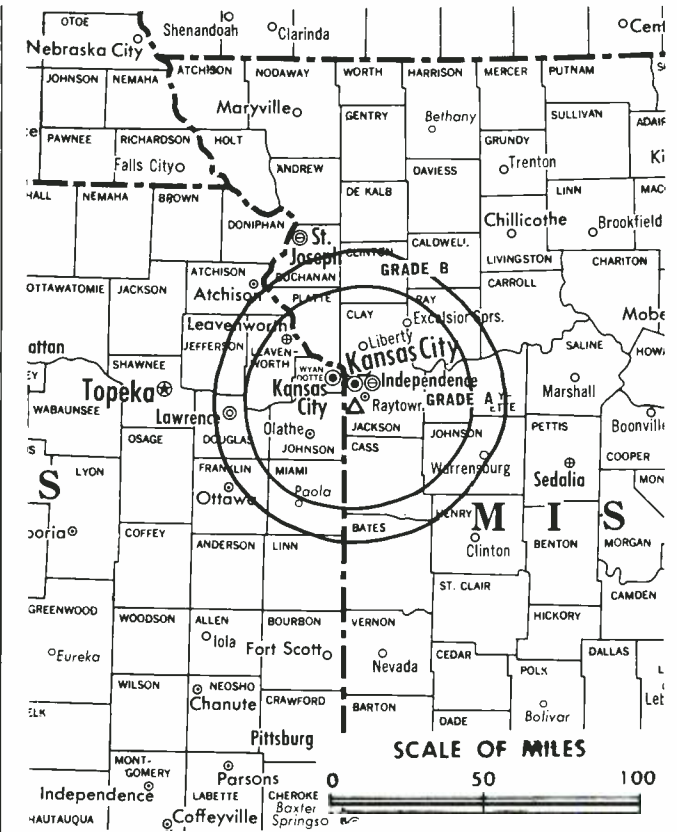
RONNIE METSKER, executive director.  
DAVID LEWIS, general manager.  
JOHN COLLINSON, chief engineer.

**Rates:** Not available.

**City of License:** Kansas City. **ADI:** Kansas City. **Rank:** 29.

Total Households: © MSI Consumer Market Data as of 1/1/87. TV Homes, TV% and Circulation © 1987 Arbitron. County coverage based on Arbitron study.

Net Weekly Circulation	State County	Total Households	TV Households	%
<b>Between 25-49%</b>	<b>KANSAS</b>			
	Atchison	6,500	6,400	98
<b>Between 5-24%</b>	<b>KANSAS</b>			
	Brown	4,800	4,700	98
	Johnson	116,400	115,800	99
	Leavenworth	18,600	18,400	99
	Miami	8,300	8,200	99
Wyandotte	63,600	63,000	99	



KYFC BPCT-4950 Granted 4/29/77

© American Map Corp., 14244

Net Weekly Circulation	State County	Total Households	TV Households	%
<b>Between 5-24%</b>	<b>MISSOURI</b>			
	Bates	6,100	6,000	98
	Carroll	4,600	4,500	98
	Cass	19,300	19,100	99
	Cedar	5,000	4,900	98
	Clay	53,000	52,600	99
	Clinton	6,000	5,900	98
	Henry	7,900	7,800	99
	Jackson	243,900	240,900	99
	Johnson	12,800	12,600	98
	Lafayette	11,400	11,300	99
	Platte	18,900	18,700	99
St Clair	3,400	3,300	97	
<b>Station Totals</b>		<b>610,500</b>	<b>604,100</b>	<b>98</b>
<b>Net Weekly Circulation (1987)</b>			<b>47,100</b>	
<b>Average Daily Circulation (1987)</b>			<b>16,100</b>	

# Missouri—Kansas City

**KZKC**

**Ch. 62**

**Network Service:** None, independent.

**Licensee:** Kansas City Television Ltd., Debtor-in-Possession, 620 Osborne Office Center, Chattanooga, TN 37411.

**Studio:** Television Place, Kansas City, MO 64126.

**Telephone:** 816-254-6262.

**Technical Facilities:** Channel No. 62 (758-764 MHz). Authorized power: 1660-kw max. & 88.13-kw horizontal visual, 166-kw max. & 8.81-kw horizontal aural. Antenna: 1120-ft. above av. terrain, 1222-ft. above ground, 1969-ft. above sea level.

Latitude 39° 04' 59"  
Longitude 94° 28' 49"

Requests CP for change to 3581-kw max. visual, 358-kw max. aural, 850-ft. above av. terrain, 819-ft. above ground, 1829-ft. above sea level, lat. 38° 45' 26", long. 94° 26' 03", transmitter to 2.2-mi. N of Peculiar, Kansas City & change to Ch. 32. BPCT-861216K8.

**Transmitter:** 21st St. & Stark Ave.

**Satellite Earth Stations:** 2 Harris, 3-meter C-band; M/A-Com, 3-meter Ku-band; Harris, M/A-Com receivers.

**News Service:** AP.

**Ownership:** Choice Channel 62 Partnership, gen. partner, 49.47%; Kansas City TV 62 Ltd., Ltd. partner, 49%; Mary Ellen Moore & Nicole Abrams, Ltd. partners, 0.0765% each. Choice Channel ownership: Edward D. Schneiderman, pres., 37.5%; Joseph M. Bernstein, v.p.; Debra L. Slotnick, 25%; David L. Block, 25%; Marvin L. Zembrosky, 12.5%. Kansas City TV 62 Ltd. ownership: Southern Star Media Corp., George G. Everhart, gen. partners, 1% each; Roberta L. Richardson, Ltd. partner, 11.2%; Robert W. Boyd, Ltd. partner, 5.6%; 49 other Ltd. partners, none with as much as 5%.

**Began Operation:** December 7, 1983.

**Represented (sales):** Seltel Inc.

**Represented (legal):** Seymour M. Chase, P.C.

**Represented (engineering):** A. D. Ring & Associates.

**Personnel:**

STEVEN M. FRIEDHEIM, vice president & general manager.  
ED PERL, vice president & general sales manager.  
LAURA CROUCH, vice president & business manager.  
MICHAEL SEILER, vice president & sales manager.  
MARTHA HOFFMAN, promotion manager.  
MARTIN COUCH, chief engineer.  
PAGE NADER, vice president & director of news & public relations.  
DEBORAH STAUBER, program director.  
MONTGOMERY FRASIER, production manager.

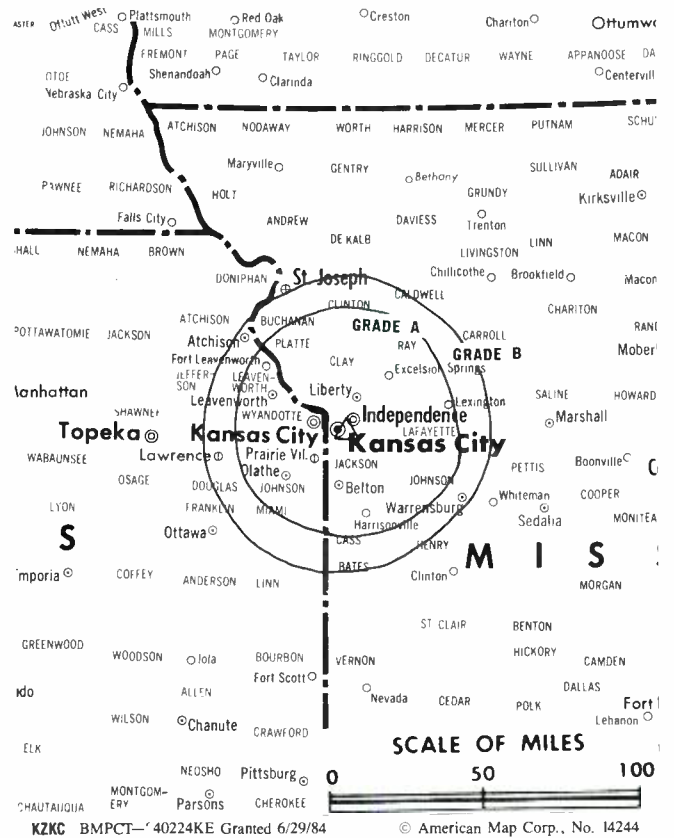
**Highest One Hour Rate:** \$7000.

**Highest 30 Sec. Rate:** \$1000.

**City of License:** Kansas City. **ADI:** Kansas City. **Rank:** 29.

Total Households: © MSI Consumer Market Data as of 1/1/87. TV Homes, TV% and Circulation © 1987 Arbitron. County coverage based on Arbitron study.

Net Weekly Circulation	State County	Total Households	TV Households	%
<b>50% &amp; Over</b>	<b>MISSOURI</b>			
	Cass	19,300	19,100	99
<b>Between 25-49%</b>	<b>KANSAS</b>			
	Atchison	6,500	6,400	98
	Doniphan	3,400	3,300	97
	Douglas	25,600	25,200	98



KZKC BMPCT-40224KE Granted 6/29/84 © American Map Corp., No. 14244

Net Weekly Circulation	State County	Total Households	TV Households	%
<b>Between 25-49%</b>	Franklin	8,900	8,800	99
	Johnson	116,400	115,800	99
	Leavenworth	18,600	18,400	99
	Miami	8,300	8,200	99
	Wyandotte	63,600	63,000	99
<b>MISSOURI</b>				
	Bates	6,100	6,000	98
	Carrroll	4,600	4,500	98
	Clay	53,000	52,600	99
	Clinton	6,000	5,900	98
	De Kalb	3,100	3,000	97
	Jackson	243,900	240,900	99
	Johnson	12,800	12,600	98
	Lafayette	11,400	11,300	99
	Pettis	13,800	13,500	98
	Platte	18,900	18,700	99
	Ray	8,100	8,000	99
<b>KANSAS</b>				
<b>Between 5-24%</b>	Anderson	3,400	3,300	97
	Jackson	4,400	4,300	98
	Jefferson	5,800	5,700	98
	Linn	3,500	3,400	97
<b>MISSOURI</b>				
	Andrew	5,300	5,200	98
	Buchanan	32,000	31,600	99
	Caldwell	3,200	3,200	100
	Daviess	3,400	3,300	97
	Gentry	3,100	3,000	97
	Harrison	4,200	4,100	98
	St Clair	3,400	3,300	97
	Saline	9,400	9,200	98
<b>Station Totals</b>		<b>733,400</b>	<b>724,800</b>	<b>98</b>
<b>Net Weekly Circulation (1987)</b>			<b>280,100</b>	
<b>Average Daily Circulation (1987)</b>			<b>99,200</b>	

# Missouri—Kansas City

## WDAF-TV

Ch. 4

**Network Service:** NBC.

**Licensee:** Taft Television & Radio Co. Inc., Signal Hill, Kansas City, MO 64108.

**Studio:** Signal Hill, Kansas City, MO 64108.

**Telephone:** 816-753-4567. **TWX:** 910-771-2047.

**Technical Facilities:** Channel No. 4 (66-72 MHz). Authorized power: 100-kw visual, 20-kw aural. Antenna: 1130-ft. above av. terrain, 1163-ft. above ground, 2049-ft. above sea level.

Latitude 39° 04' 20"  
Longitude 94° 35' 45"

**Transmitter:** Signal Hill.

**Multichannel TV Sound:** Stereo only.

**Satellite Earth Stations:** Transmit/receive 2 Harris, 9.2-meter; Harris receivers.

**AM Affiliate:** WDAF, 5-kw, 610 kHz.

**FM Affiliate:** KYYS, 100-kw, 102.1 MHz (No. 271), 940-ft.

**News Services:** AP, UPI, NIWS.

**Ownership:** Taft Broadcasting Co., 100%. See Group Ownership of Television Stations.

**Began Operation:** October 16, 1949. Sale to present owner by Transcontinent Television Corp. approved Feb. 19, 1964 by FCC (*Television Digest*, Vol. 3:15, 16, 31; 4:8). Sale to Transcontinent by National-Missouri T.V. Inc. (wholly owned by National Theatres & Television Inc.) approved July 13, 1960 (Vol. 16:29). Sale to National Missouri TV Inc. by founding Kansas City Star in compliance with govt. anti-trust consent decree approved April 23, 1958 (Vol. 13:47, 48; 14:17).

**Represented (sales):** TeleRep Inc.

**Represented (legal):** Koteen & Naftalin.

**Personnel:**

EARL BEALL, vice president & general manager.  
CHERYL KERNS, general sales manager.  
MIKE McDONALD, news & broadcast operations manager.  
BUD TURNER, teleport manager.  
ED FULGINITI, program director.  
CATHY SNYDER, national sales manager.  
THERMAL STEWART, business manager.  
JACK WINTER, chief engineer.

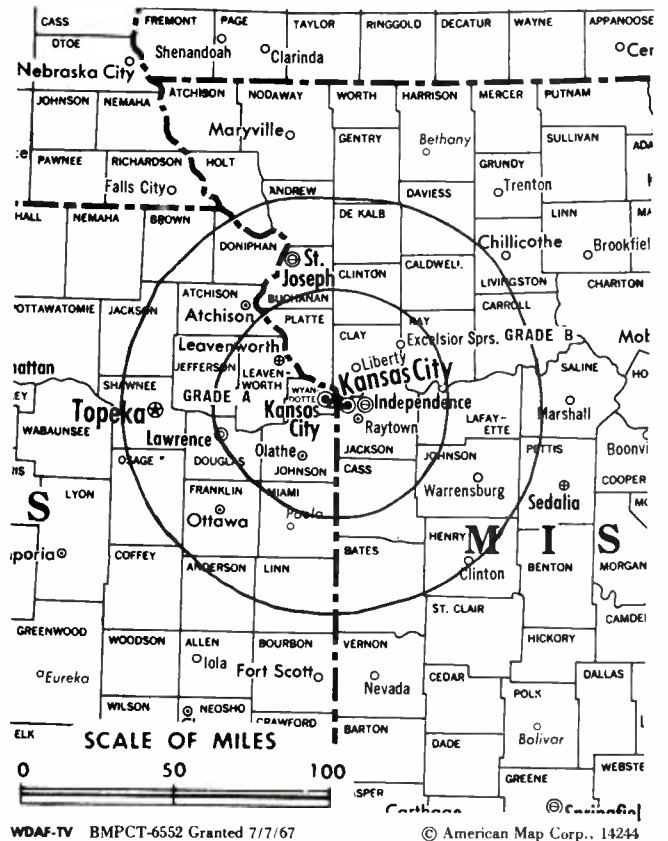
**Highest 30 Sec. Rate:** \$5000.

**NETWORK BASE HOURLY RATE:** \$1920.

**City of License:** Kansas City. **ADI:** Kansas City. **Rank:** 29.

Total Households: © MSI Consumer Market Data as of 1/1/87. TV Homes, TV% and Circulation © 1987 Arbitron. County coverage based on Arbitron study.

Net Weekly Circulation	State County	Total Households	TV Households	%
<b>50% &amp; Over</b>	<b>KANSAS</b>			
	Anderson	3,400	3,300	97
	Atchison	6,500	6,400	98
	Brown	4,800	4,700	98
	Cloud	4,700	4,600	98
	Doniphan	3,400	3,300	97
	Douglas	25,600	25,200	98
	Franklin	8,900	8,800	99
	Geary	10,400	10,300	99
	Jefferson	5,800	5,700	98
	Johnson	116,400	115,800	99
	Leavenworth	18,600	18,400	99



WDAF-TV BMPCT-6552 Granted 7/7/67 © American Map Corp., 14244

Net Weekly Circulation	State County	Total Households	TV Households	%
<b>50% &amp; Over</b>	Linn	3,500	3,400	97
	Miami	8,300	8,200	99
	Wyandotte	63,600	63,000	99
<b>MISSOURI</b>	Andrew	5,300	5,200	98
	Bates	6,100	6,000	98
	Buchanan	32,000	31,600	99
	Caldwell	3,200	3,200	100
	Carroll	4,600	4,500	98
	Cass	19,300	19,100	99
	Clay	53,000	52,600	99
	Clinton	6,000	5,900	98
	Daviss	3,400	3,300	97
	De Kalb	3,100	3,000	97
	Gentry	3,100	3,000	97
	Grundy	4,700	4,600	98
	Harrison	4,200	4,100	98
	Henry	7,900	7,800	99
	Holt	2,700	2,600	96
	Jackson	243,900	240,900	99
	Johnson	12,800	12,600	98
Lafayette	11,400	11,300	99	
Linn	6,300	6,200	98	
Livingston	6,100	6,000	98	
Nodaway	7,800	7,700	99	
Pettis	13,800	13,500	98	
Platte	18,900	18,700	99	
Ray	8,100	8,000	99	
Saline	9,400	9,200	98	
Worth	1,100	1,100	100	

(Continued on page A-633)

<b>Station Totals</b>	<b>1,028,100</b>	<b>1,014,800</b>	<b>98</b>
<b>Net Weekly Circulation (1987)</b>			<b>779,800</b>
<b>Average Daily Circulation (1987)</b>			<b>462,700</b>



# Missouri—Poplar Bluff

## KPOB-TV

Ch. 15

(Satellite of WSIL-TV, Harrisburg, IL)

Network Service: ABC.

Licensee: WSIL-TV Inc., 21 W. Poplar St., Harrisburg, IL 62946.

Studio: Oak Grove Community, U.S. Rte. 67. .

Technical Facilities: Channel No. 15 (476-482 MHz). Authorized power: 389-kw max. & 182-kw horizontal visual, 19.1-kw horizontal aural. Antenna: 600-ft. above av. terrain, 550-ft. above ground, 1050-ft. above sea level.

Latitude 36° 48' 02"  
Longitude 90° 27' 03"

Transmitter: Oak Grove Community, U.S. Rte. 67.

Satellite Earth Station: Gardiner, 6-meter.

News Service: AP.

Ownership: Mel Wheeler Inc., 100%. See WSIL-TV, Harrisburg, IL.

Began Operation: September 2, 1961. Left air Sept. 21, 1966; returned Jan. 14, 1977.

Represented (sales): Seltel Inc.

Represented (legal): Pepper & Corazzini.

Rates: Sold in combination with WSIL-TV, Harrisburg, IL.

Arbitron Data: Included with parent WSIL-TV, Harrisburg, IL.

City of License: Poplar Bluff. ADI: Paducah, KY-Cape Girardeau, MO-Harrisburg-Marion, IL. Rank: 77.



# Missouri—St. Joseph

**KQTV**

Ch. 2

**Network Service:** ABC.

**Licensee:** Elba Development Corp., 270 Commerce Drive, Rochester, NY 14623.

**Studio:** 40th & Faraon Sts., St. Joseph, MO 64506.

**Telephone:** 816-364-2222.

**Technical Facilities:** Channel No. 2 (54-60 MHz). Authorized power: 100-kw visual, 20-kw aural. Antenna: 810-ft. above av. terrain, 750-ft. above ground, 1770-ft. above sea level.

Latitude 39° 46' 12"  
Longitude 94° 47' 53"

**Transmitter:** 40th & Faraon Sts.

**Satellite Earth Stations:** 3 in operation; ADM, 6.1-meter; Avcom, M/A-Com receivers.

**News Services:** AP, ABC.

**Ownership:** Fabri Development Corp., 100%. See Malcolm I. Glazer in Group Ownership of Television Stations.

**Began Operation:** September 13, 1953. Sale to present owner by Amarturo Group approved by FCC Sept. 10, 1979 (Television Digest, Vol. 19:24). Previous sale by ISC Industries approved July 3, 1973 (Vol. 13:29). Sale to ISC by Panax Corp. approved July 2, 1969 (Vol. 8:49; 9:27). Sale by Jesse D. Fine family was approved Aug. 30, 1963 (Vol. 3:12). Sale to Fine family by Kenyon Brown-Bing Crosby group approved Sept. 19, 1957 (Vol. 13:34, 38). Their purchase of the station from Barton Pitts was approved Dec. 31, 1955 (Vol. 11:34, 47, 52).

**Represented (sales):** Katz Television.

**Represented (legal):** Dow, Lohnes & Albertson.

**Represented (engineering):** Lohnes & Culver.

**Personnel:**

GEORGE LOAR, senior vice president & general manager.  
DENISE DAILEY, general sales manager.  
DAVE TILLERY, news director.  
WAYNE TINER, director of engineering.

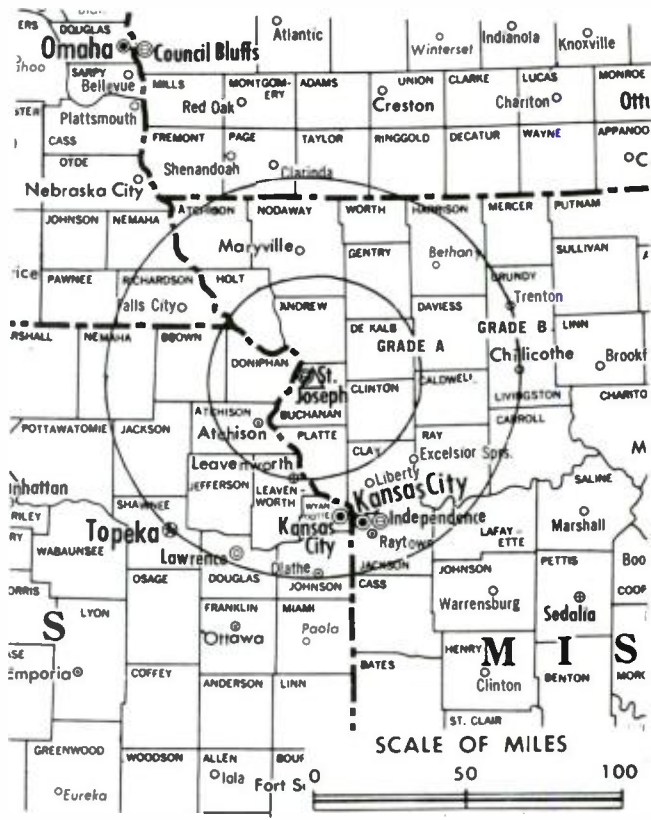
**Highest 30 Sec. Rate:** \$600.

**NETWORK BASE HOURLY RATE:** \$700.

**City of License:** St. Joseph. **ADI:** St. Joseph. **Rank:** 190.

Total Households: © MSI Consumer Market Data as of 1/1/87. TV Homes, TV% and Circulation © 1987 Arbitron. County coverage based on Arbitron study.

Net Weekly Circulation	State County	Total Households	TV Households	%
<b>50% &amp; Over</b>	<b>KANSAS</b>			
	Atchison	6,500	6,400	98
	Brown	4,800	4,700	98
	Doniphan	3,400	3,300	97
	<b>MISSOURI</b>			
	Andrew	5,300	5,200	98
	Atchison	3,200	3,200	100
	Buchanan	32,000	31,600	99
	Daviess	3,400	3,300	97
	De Kalb	3,100	3,000	97
	Gentry	3,100	3,000	97
	Grundy	4,700	4,600	98
	Harrison	4,200	4,100	98



KQTV BPCT-2219 Granted 12/4/56 © American Map Corp., No. 14244

Net Weekly Circulation	State County	Total Households	TV Households	%
<b>50% &amp; Over</b>	Holt	2,700	2,600	96
	Livingston	6,100	6,000	98
	Nodaway	7,800	7,700	99
	Worth	1,100	1,100	100
	<b>NEBRASKA</b>			
Richardson	4,400	4,300	98	
<b>Between 25-49%</b>	<b>KANSAS</b>			
	Jackson	4,400	4,300	98
	Jefferson	5,800	5,700	98
	Leavenworth	18,600	18,400	99
	Nemaha	4,200	4,100	98
<b>MISSOURI</b>				
Clinton	6,000	5,900	98	
<b>Between 5-24%</b>	<b>IOWA</b>			
	Ringgold	2,400	2,400	100
	Taylor	3,300	3,200	97
	<b>KANSAS</b>			
	Franklin	8,900	8,800	99
Johnson	116,400	115,800	99	
Pottawatomie	6,000	5,900	98	
<b>MISSOURI</b>				
Caldwell	3,200	3,200	100	
Chariton	4,000	3,900	97	
Lafayette	11,400	11,300	99	
Mercer	1,700	1,700	100	
Platte	18,900	18,700	99	
<b>NEBRASKA</b>				
Pawnee	1,500	1,500	100	
<b>Station Totals</b>		<b>312,500</b>	<b>308,900</b>	<b>98</b>
<b>Net Weekly Circulation (1987)</b>			<b>116,500</b>	
<b>Average Daily Circulation (1987)</b>			<b>60,900</b>	

# Missouri—St. Joseph

**KTAJ**

**Ch. 16**

**Network Service:** None, independent.

**Licensee:** All American TV Inc., 3047 Joy St., West Covina, CA 91791.

**Studio:** 1.5-mi SW of intersection of Hwy 31 & Rte. E near Gower.

**Telephone:** 714-641-3222.

**Technical Facilities:** Channel No. 16 (482-488 MHz). Authorized power: 5000-kw max. visual, 500-kw max. aural. Antenna: 507-ft. above av. terrain, 463-ft. above ground, 1448-ft. above sea level.

Latitude 39° 39' 03"  
Longitude 94° 40' 11"

**Transmitter:** 1.5-mi. SW of intersection of Hwy. 31 & Rte. E, near Gower.

**Ownership:** All America TV Inc. See Group Ownership of Television Stations.

**Began Operation:** October 7, 1986.

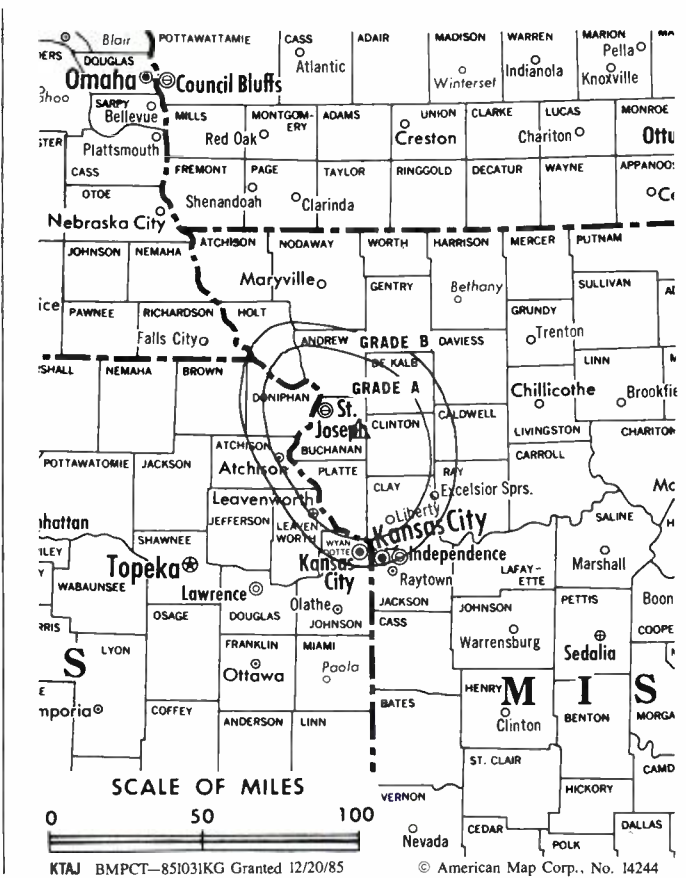
**Represented (legal):** May & Dunne.

**Represented (engineering):** Smith & Powstenko.

**Personnel:**  
GENE SEIBEL, station manager.

**Arbitron Data:** Not available.

**City of License:** St. Joseph. **ADI:** St. Joseph. **Rank:** 190.



# Missouri—St. Louis

## KDNL-TV

Ch. 30

Network Service: Fox.

Licensee: KDNL Inc.

Studio: 1215 Cole St., St. Louis, MO 63106.

Telephone: 314-436-3030.

Technical Facilities: Channel No. 30 (566-572 MHz). Authorized power: 2190-kw max. & 1950-kw horizontal visual, 218.5-kw aural. Antenna: 1135-ft. above av. terrain, 1155-ft. above ground, 1649-ft. above sea level.

Latitude 38° 34' 48"  
Longitude 90° 19' 43"

Transmitter: Kenrick Seminary Grounds, Shrewsbury, MO.

Multichannel TV Sound: Stereo only.

Satellite Earth Stations: 2 Scientific-Atlanta, 5-meter C-band; RCA Americom, 3.7-meter Ku-band; Scientific-Atlanta, M/A-Com receivers.

News Service: AP.

Ownership: Cox Enterprises Inc., 100%. See Group Ownership of Television Stations.

Began Operation: June 8, 1969. Sale to present owner by Evans Bcstg. approved by FCC Nov. 25, 1981 (Television Digest, Vol. 21:10).

Represented (sales): MMT Sales Inc.

Represented (legal): Dow, Lohnes & Albertson.

Represented (engineering): Cohen & Dippell.

### Personnel:

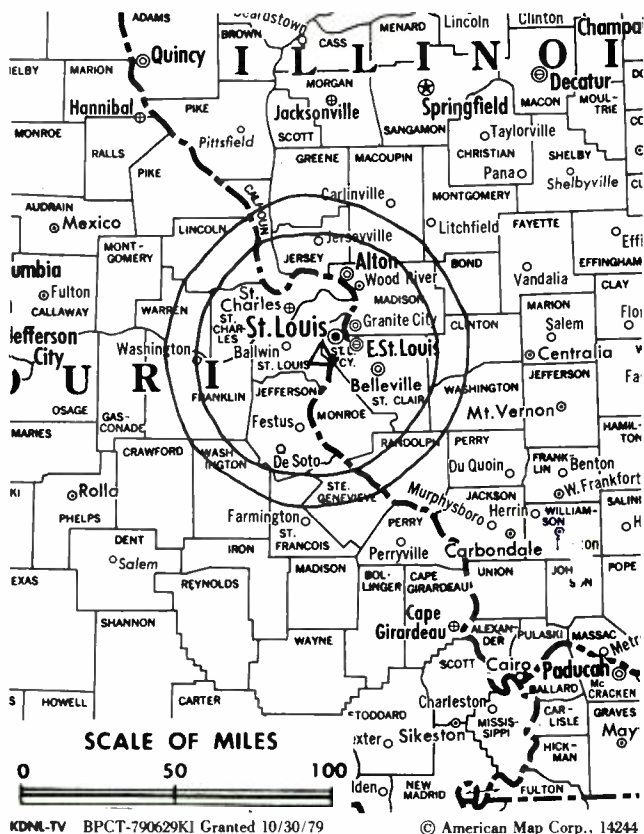
WILLIAM VIANDS, vice president & general manager.  
JOHN McELFRESH, general sales manager.  
JIM WITHERS, director of station operations.  
GENE FAULKNER, chief engineer.  
ROBERT WEST, program director.  
PAUL KLICK, promotion manager.  
WILMA MATTA, business manager.  
MARY PAT O'NEILL, traffic manager.

Highest 30 Sec. Rate: \$1000.

City of License: St. Louis. ADI: St. Louis. Rank: 18.

Total Households: © MSI Consumer Market Data as of 1/1/87. TV Homes, TV% and Circulation © 1987 Arbitron. County coverage based on Arbitron study.

Net Weekly Circulation	State County	Total Households	TV Households	%
<b>50% &amp; Over</b>	<b>ILLINOIS</b>			
	Bond	6,200	6,000	97
	Greene	6,200	6,100	98
	Jersey	7,300	7,100	97
	Macoupin	19,900	19,500	98
	Madison	92,900	91,600	99
	St Clair	94,300	92,600	98
	<b>MISSOURI</b>			
	Jefferson	53,400	53,000	99
	Lincoln	8,200	8,100	99
St Charles	56,100	55,600	99	
St Louis	354,600	350,800	99	
St Louis City	169,500	167,600	99	
<b>Between 25-49%</b>	<b>ILLINOIS</b>			
	Clinton	12,100	11,900	98
	Fayette	8,500	8,200	96
	Marion	17,900	17,500	98
	Monroe	7,600	7,400	97



Net Weekly Circulation	State County	Total Households	TV Households	%
<b>Between 25-49%</b>	<b>MISSOURI</b>			
	Randolph	12,700	12,400	98
	Scott	2,300	2,300	100
	Washington	6,000	5,800	97
	<b>MISSOURI</b>			
	Crawford	7,200	7,000	97
	Franklin	26,000	25,700	99
	Madison	4,500	4,400	98
	Pike	6,000	5,900	98
	Ste Genevieve	5,400	5,300	98
St Francois	16,200	16,000	99	
Washington	6,500	6,400	98	
<b>Between 5-24%</b>	<b>ILLINOIS</b>			
	Calhoun	2,100	2,000	95
	Jefferson	15,800	15,300	97
	Montgomery	12,300	12,000	98
	Perry	9,000	8,700	97
	Pike	7,500	7,300	97
	Union	7,700	7,500	97
	<b>MISSOURI</b>			
	Audrain	9,600	9,500	99
	Callaway	11,600	11,400	98
Gasconade	5,300	5,200	98	
Iron	4,000	3,900	97	
Marion	10,700	10,600	99	
Montgomery	4,200	4,100	98	
Perry	6,000	5,900	98	
Phelps	11,900	11,600	97	
Warren	5,900	5,800	98	
<b>Station Totals</b>		<b>1,131,100</b>	<b>1,115,000</b>	<b>98</b>
<b>Net Weekly Circulation (1987)</b>				<b>554,700</b>
<b>Average Daily Circulation (1987)</b>				<b>220,200</b>

# Missouri—St. Louis

**KMOV**

Ch. 4

**Network Service:** CBS.

**Licensee:** Viacom Broadcasting of Missouri Inc., One Memorial Dr., St. Louis, MO 63102.

**Studio:** One Memorial Dr., St. Louis, MO 63102.

**Telephone:** 314-621-4444. **TWX:** 910-761-1024.

**Technical Facilities:** Channel No. 4 (66-72 MHz). Authorized power: 100-kw visual, 15-kw aural. Antenna: 1110-ft. above av. terrain, 1214-ft. above ground, 1649-ft. above sea level.

Latitude 38° 31' 47"  
Longitude 90° 17' 58"

**Transmitter:** 1900 Ave. H (Reavis Barracks Rd.), Lemay, MO.

**Satellite Earth Stations:** Scientific-Atlanta, 4.6-meter C-band; Scientific-Atlanta, 7-meter C-band; Vertex, 6.1-meter C-band; Scientific-Atlanta, Pinzone receivers.

**News Services:** AP, UPI, CNN.

**Ownership:** Viacom Broadcasting Inc., 100%. See Group Ownership of Television Stations.

**Began Operation:** July 8, 1954, as KWK-TV. Sale to present owner by CBS Inc. approved by FCC April 4, 1986 (Television Digest, Vol. 25:43, 49; 26:4, 6). Sale to CBS by group which included Robert T. Convey, Globe-Democrat Publishing Co. (Newhouse) and KTSP Inc. approved Oct. 30, 1957 by FCC, but did not begin operation as KMOX-TV until March 16, 1958 (Vol. 13:36, 43, 44, 48; 14:1, 2, 9).

**Represented (sales):** TeleRep Inc.

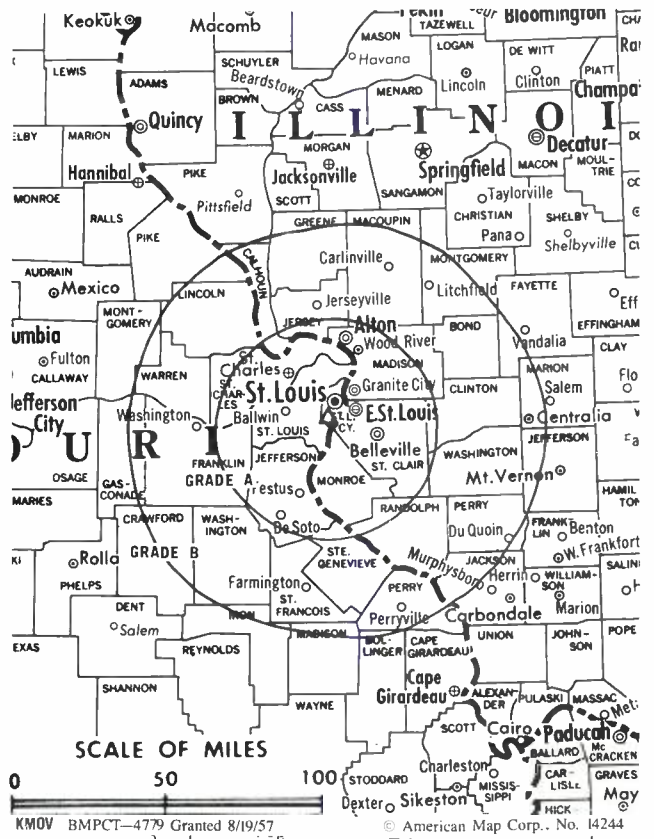
**Personnel:**

- ALLAN COHEN, vice president & general manager.
- PEGGY MILNER, business manager.
- RANDY OSWALD, general sales manager.
- ROBERT D. GRISSOM, national sales manager.
- MARK DORSEY, local sales manager.
- AL HOLTZER, director of news.
- KERRY GARCIA, traffic manager.
- JULIE HEBERER, associate business manager.
- JACK DAVIDSON, chief engineer.
- JIM ROTHSCHILD, director of operations.
- CHARLOTTE OTTEY, director of community affairs.

**City of License:** St. Louis. **ADI:** St. Louis. **Rank:** 18.

Total Households: © MSI Consumer Market Data as of 1/1/87. TV Homes, TV% and Circulation © 1987 Arbitron. County coverage based on Arbitron study.

Net Weekly Circulation	State County	Total Households	TV Households	%
<b>50% &amp; Over</b>	<b>ILLINOIS</b>			
	Bond	6,200	6,000	97
	Calhoun	2,100	2,000	95
	Clinton	12,100	11,900	98
	Fayette	8,500	8,200	96
	Greene	6,200	6,100	98
	Jefferson	15,800	15,300	97
	Jersey	7,300	7,100	97
	Macoupin	19,900	19,500	98
	Madison	92,900	91,600	99
	Marion	17,900	17,500	98
	Monroe	7,600	7,400	97
	Montgomery	12,300	12,000	98
	Perry	9,000	8,700	97
	Randolph	12,700	12,400	98
	St Clair	94,300	92,600	98
	Washington	6,000	5,800	97
	<b>MISSOURI</b>			
	Crawford	7,200	7,000	97
Franklin	26,000	25,700	99	
Gasconade	5,300	5,200	98	
Iron	4,000	3,900	97	
Jefferson	53,400	53,000	99	



Net Weekly Circulation	State County	Total Households	TV Households	%	
<b>50% &amp; Over</b>	Lincoln	8,200	8,100	99	
	Madison	4,500	4,400	98	
	Montgomery	4,200	4,100	98	
	Perry	6,000	5,900	98	
	Pike	6,000	5,900	98	
	St Charles	56,100	55,600	99	
	Ste Genevieve	5,400	5,300	98	
	St Francois	16,200	16,000	99	
	St Louis	354,600	350,800	99	
	Warren	5,900	5,800	98	
	Washington	6,500	6,400	98	
	St Louis City	169,500	167,600	99	
<b>Between 25-49%</b>	<b>ILLINOIS</b>				
	Pike	7,500	7,300	97	
	<b>MISSOURI</b>				
	Butler	14,800	14,400	97	
	Dent	5,700	5,500	96	
<b>Between 5-24%</b>	<b>ILLINOIS</b>				
	Adams	27,400	27,000	99	
	Brown	2,200	2,100	95	
	Jackson	24,000	23,200	97	
	Morgan	14,500	14,100	97	
	Scott	2,300	2,300	100	
	<b>MISSOURI</b>				
	Audrain	9,600	9,500	99	
	Boone	39,200	38,600	98	
	Callaway	11,600	11,400	98	
	Cole	21,700	21,500	99	
	Maries	2,900	2,800	97	
	Wayne	4,800	4,700	98	
	<b>Station Totals</b>		<b>1,272,800</b>	<b>1,253,600</b>	<b>98</b>
	<b>Net Weekly Circulation (1987)</b>				<b>976,500</b>
<b>Average Daily Circulation (1987)</b>				<b>583,900</b>	

# Missouri—St. Louis

**KNLC**

**Ch. 24**

**Network Service:** None, independent.

**Licensee:** New Life Evangelistic Center Inc., 1411 Locust St., St. Louis, MO 63103.

**Studio:** 1411 Locust St., St. Louis, MO 63103.

**Mailing Address:** Box 924, St. Louis, MO 63188.

**Telephone:** 314-436-2424.

**Technical Facilities:** Channel No. 24 (530-536 MHz). Authorized power: 3090-kw max. visual, 309-kw max. aural. Antenna: 1000-ft. above av. terrain, 706-ft. above ground, 1621-ft. above sea level.

Latitude 38° 21' 40"  
Longitude 90° 32' 58"

**Transmitter:** 6091 Tower Rd., House Springs.

**Ownership:** New Life Evangelistic Center Inc. See Group Ownership of Television Stations.

**Began Operation:** September 12, 1982.

**Represented (legal):** John Midlen.

**Personnel:**  
JUDY REDLICH, acting general manager & program director.

**Rates:** Not available.

**City of License:** St. Louis. **ADI:** St. Louis. **Rank:** 18.

Total Households: © MSI Consumer Market Data as of 1/1/87. TV Homes, TV% and Circulation © 1987 Arbitron. County coverage based on Arbitron study.

Net Weekly Circulation	State County	Total Households	TV Households	%
Between 5-24%	ILLINOIS			
	Jersey	7,300	7,100	97
	Madison	92,900	91,600	99
	Monroe	7,600	7,400	97
	St Clair	94,300	92,600	98



Net Weekly Circulation	State County	Total Households	TV Households	%
Between 5-24%	MISSOURI			
	Crawford	7,200	7,000	97
	Franklin	26,000	25,700	99
	Jefferson	53,400	53,000	99
	Lincoln	8,200	8,100	99
	Ste Genevieve	5,400	5,300	96
St Louis City	169,500	167,600	99	
<b>Station Totals</b>		<b>471,800</b>	<b>465,400</b>	<b>98</b>
<b>Net Weekly Circulation (1987)</b>			<b>57,200</b>	
<b>Average Daily Circulation (1987)</b>			<b>14,200</b>	

# Missouri—St. Louis

## KPLR-TV

Ch. 11

**Network Service:** None, independent.

**Licensee:** Koplars Communications Inc., 4935 Lindell Blvd., St. Louis, MO 63108.

**Studio:** 4935 Lindell Blvd., St. Louis, MO 63108.

**Telephone:** 314-367-7211. **TWX:** 910-761-1093.

**Technical Facilities:** Channel No. 11 (198-204 MHz). Authorized power: 316-kw visual, 55-kw aural. Antenna: 1007-ft. above av. terrain, 1214-ft. above ground, 1506-ft. above sea level.

Latitude 38° 31' 47"  
Longitude 90° 17' 58"

**Transmitter:** Reavis Barracks Rd. & Ave. H, Lemay, MO.

**Multichannel TV Sound:** Stereo only.

**Satellite Earth Stations:** Transmit/receive Harris, 9.1-meter C-band; Harris, 11-meter C-band; Simulsat, 5-meter C-band; Microdyne, 3.66-meter Ku-band; Harris, Microdyne, Gardiner, M/A-Com receivers.

**News Services:** AP, CNN, UPI.

**Ownership:** Koplars Communications Inc., 100%. See Group Ownership of Television Stations.

**Began Operation:** April 28, 1959.

**Represented (sales):** Petry Television Inc.

**Represented (legal):** Koteen & Naftalin.

**Represented (engineering):** Jules Cohen & Associates.

### Personnel:

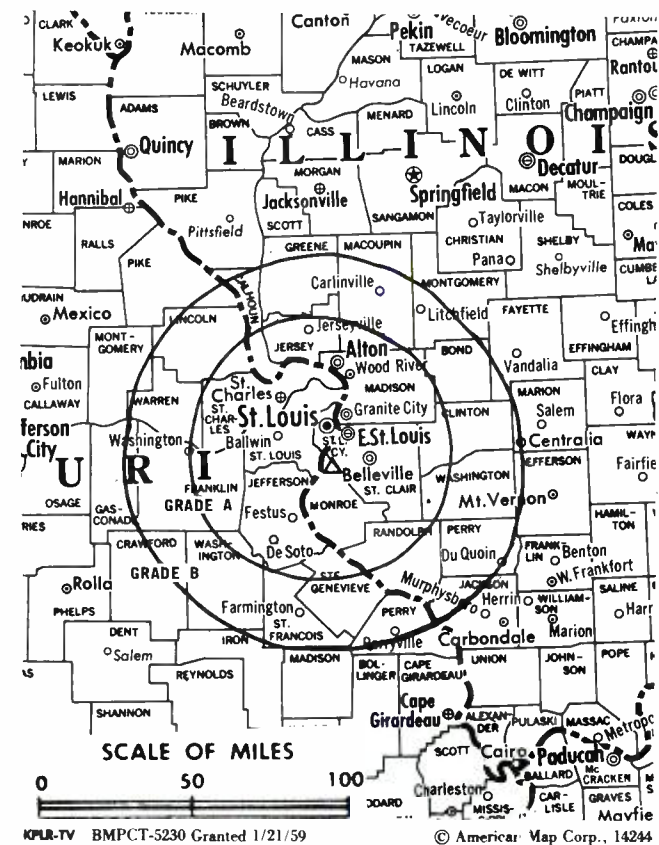
TED KOPLAR, president.  
BARRY BAKER, senior vice president & director, broadcast division.  
LARRY MARCUS, vice president of business affairs.  
JIM WRIGHT, vice president of operations.  
GREG FILANDRINOS, director of sales.  
DENNY VAN VALKENBURGH, national sales manager.  
TIM MCKERNAN, local sales manager.  
JAMES K. LOWERY, chief engineer.  
HOWARD STEVENS, director of programming.  
JIM WINKLE, production manager.  
GIL ENGLER, news director.  
BETSEY HOLM, director of design.  
JAN PENDLETON, traffic manager.  
MARIE T. BOYKIN, public affairs director.

**Highest 30 Sec. Rate:** \$3000.

**City of License:** St. Louis. **ADI:** St. Louis. **Rank:** 18.

Total Households: © MSI Consumer Market Data as of 1/1/87. TV Homes, TV% and Circulation © 1987 Arbitron. County coverage based on Arbitron study.

Net Weekly Circulation	State County	Total Households	TV Households	%
<b>50% &amp; Over</b>	<b>ILLINOIS</b>			
	Bond	6,200	6,000	97
	Calhoun	2,100	2,000	95
	Clinton	12,100	11,900	98
	Fayette	8,500	8,200	96
	Greene	6,200	6,100	98
	Jefferson	15,800	15,300	97
	Jersey	7,300	7,100	97
	Macoupin	19,900	19,500	98
	Madison	92,900	91,600	99
	Marion	17,900	17,500	98
	Monroe	7,600	7,400	97
	Montgomery	12,300	12,000	98
	Morgan	14,500	14,100	97
Perry	9,000	8,700	97	
Randolph	12,700	12,400	98	



Net Weekly Circulation	State County	Total Households	TV Households	%	
<b>50% &amp; Over</b>	St Clair	94,300	92,600	98	
	Scott	2,300	2,300	100	
	Washington	6,000	5,800	97	
<b>MISSOURI</b>	Crawford	7,200	7,000	97	
	Franklin	26,000	25,700	99	
	Gasconade	5,300	5,200	98	
	Jefferson	53,400	53,000	99	
	Lincoln	8,200	8,100	99	
	Madison	4,500	4,400	98	
	Montgomery	4,200	4,100	98	
	Pike	6,000	5,900	98	
	St Charles	56,100	55,600	99	
	Ste Genevieve	5,400	5,300	98	
<b>ILLINOIS</b>	St Francois	16,200	16,000	99	
	St Louis	354,600	350,800	99	
	Washington	6,500	6,400	98	
	St Louis City	169,500	167,600	99	
	<b>Between 25-49%</b>	Adams	27,400	27,000	99
	Christian	14,300	14,000	98	
	Clay	6,300	6,000	95	
	Effingham	12,300	11,800	96	
	Franklin	18,100	17,600	97	
	Jackson	24,000	23,200	97	
Macon	50,500	49,600	98		
Pike	7,500	7,300	97		
Richland	7,200	7,000	97		
Sangamon	74,500	72,700	98		
Williamson	24,700	24,000	97		
(Continued on page A-634)					
<b>Station Totals</b>		<b>1,566,000</b>	<b>1,540,100</b>	<b>98</b>	
<b>Net Weekly Circulation (1987)</b>			<b>887,300</b>		
<b>Average Daily Circulation (1987)</b>			<b>408,100</b>		

# Missouri—St. Louis

**KSDK**

Ch. 5

**Network Service:** NBC.

**Licensee:** Multimedia KSDK Inc.

**Studio:** Television Plaza, 1000 Market St., St. Louis, MO 63101.

**Telephone:** 314-421-5055. **TWX:** 910-761-1037.

**Technical Facilities:** Channel No. 5 (76-82 MHz). Authorized power: 100-kw visual, 20-kw aural. Antenna: 1090-ft. above av. terrain, 1159-ft. above ground, 1649-ft. above sea level.

Latitude 38° 34' 05"  
Longitude 90° 19' 55"

**Transmitter:** 6871 Heege Rd., St. Louis County, MO.

**Multichannel TV Sound:** Stereo only.

**Satellite Earth Stations:** Transmit/receive Harris, 6.1-meter & 3-meter Ku-band; Anixter-Mark, 5-meter C-band; RCA, 3.7-meter Ku-band; Harris, Micro-dyne receivers.

**News Services:** AP, UPI, NBC.

**Ownership:** Multimedia Broadcasting Co., 100%. See Group Ownership of Television Stations.

**Began Operation:** February 8, 1947. Assignment of license to present owner by Pulitzer Publishing approved by FCC Feb. 17, 1983 (*Television Digest*, Vol. 21:12; 22:1; 23:8).

**Represented (sales):** Katz Television.

**Represented (legal):** Dow, Lohnes & Albertson.

**Represented (engineering):** Jules Cohen & Associates.

**Personnel:**

- WILLIAM L. BOLSTER, vice president & general manager.
- EDWARD J. PIETTE, director of broadcast operations.
- EUNICE BECKWITH, manager of community affairs.
- WILLIAM J. KATSAFANAS, general sales manager.
- MARYANNE BRANDMEIER, national sales manager.
- ROBERT DREWEL, local sales manager.
- RICHARD BRASE, director of advertising & promotion.
- TERRY DOLL, public relations.
- STEVE ANTONIOTTI, director of news.
- EUGENE HILL, director of engineering.

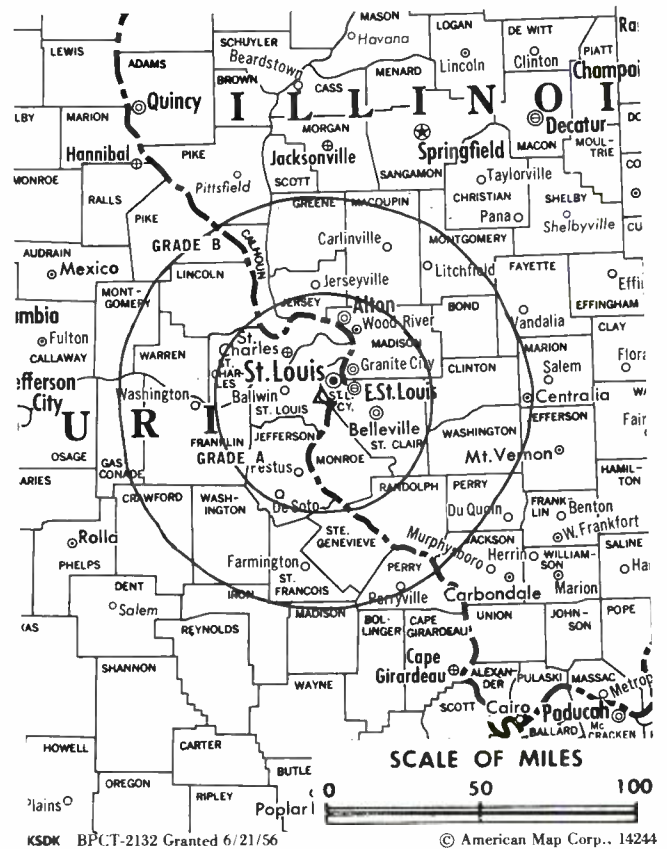
**Rates:** On request.

**NETWORK BASE HOURLY RATE:** \$2350.

**City of License:** St. Louis. **ADI:** St. Louis. **Rank:** 18.

Total Households: © MSI Consumer Market Data as of 1/1/87. TV Homes, TV% and Circulation © 1987 Arbitron. County coverage based on Arbitron study.

Net Weekly Circulation	State County	Total Households	TV Households	%
<b>50% &amp; Over</b>	<b>ILLINOIS</b>			
	Bond	6,200	6,000	97
	Calhoun	2,100	2,000	95
	Clinton	12,100	11,900	98
	Fayette	8,500	8,200	96
	Greene	6,200	6,100	98
	Jefferson	15,800	15,300	97
	Jersey	7,300	7,100	97
	Macoupin	19,900	19,500	98
	Madison	92,900	91,600	99
	Marion	17,900	17,500	98
	Monroe	7,600	7,400	97
	Montgomery	12,300	12,000	98
	Perry	9,000	8,700	97
	Pike	7,500	7,300	97
	Randolph	12,700	12,400	98
	St Clair	94,300	92,600	98



Net Weekly Circulation	State County	Total Households	TV Households	%
<b>50% &amp; Over</b>	Scott	2,300	2,300	100
	Washington	6,000	5,800	97
<b>MISSOURI</b>	Crawford	7,200	7,000	97
	Franklin	26,000	25,700	99
	Gasconade	5,300	5,200	98
	Iron	4,000	3,900	97
	Jefferson	53,400	53,000	99
	Lincoln	8,200	8,100	99
	Madison	4,500	4,400	98
	Montgomery	4,200	4,100	98
	Perry	6,000	5,900	98
	Phelps	11,900	11,600	97
	Pike	6,000	5,900	98
	Reynolds	2,900	2,800	97
	St Charles	56,100	55,600	99
	Ste Genevieve	5,400	5,300	98
	St Francois	16,200	16,000	99
	St Louis	354,600	350,800	99
	Warren	5,900	5,800	98
Washington	6,500	6,400	98	
St Louis City	169,500	167,600	99	
<b>Between 25-49%</b>	<b>ILLINOIS</b>			
	Clay	6,300	6,000	95
	Effingham	12,300	11,800	96
<b>MISSOURI</b>	Morgan	14,500	14,100	97
	Audrain	9,600	9,500	99
	Butler	14,800	14,400	97
	Dent	5,700	5,500	96
	Maries	2,900	2,800	97
(Continued on page A-634)				
<b>Station Totals</b>		<b>1,414,000</b>	<b>1,391,500</b>	<b>98</b>
<b>Net Weekly Circulation (1987)</b>			<b>1,051,900</b>	
<b>Average Daily Circulation (1987)</b>			<b>710,900</b>	



# Missouri—St. Louis

**KTVI**

Ch. 2

**Network Service:** ABC.

**Licensee:** KTVI-TV Inc., 5915 Berthold Ave., St. Louis, MO 63110.

**Studio:** 5915 Berthold Ave., St. Louis, MO 63110.

**Telephone:** 314-647-2222. **TWX:** 314-556-0082.

**Technical Facilities:** Channel No. 2 (54-60 MHz). Authorized power: 100-kw visual, 20-kw aural. Antenna: 1085-ft. above av. terrain, 1049-ft. above ground, 1649-ft. above sea level.

Latitude 38° 32' 07"  
Longitude 90° 22' 23"

**Transmitter:** 10001 Emil Ave., Sappington, MO.

**Satellite Earth Stations:** Andrew, 4.5-meter C-band; Andrew, 7.3-meter C-band; Microdyne, 3.66-meter Ku-band; Avantek, M/A-Com receivers.

**News Services:** AP, UPI.

**Ownership:** Times Mirror Co., 100%. See Group Ownership of Television Stations.

**Began Operation:** August 10, 1953 as WTVI, Ch. 54, Belleville, IL-St. Louis; on April 9, 1955 shifted facilities to Ch. 36 acquired from off-air KSTM-TV (Television Digest, Vol. 11:16). March 20, 1957, left air temporarily for changeover to Ch. 2; resumed operation April 15, 1957 (Vol. 14:6, 12). Sale of 74% by Harry Tenenbaum, Paul E. Peltason and associates to Newhouse Bcstg., increasing its holdings to 100% was approved by FCC June 10, 1964. Sale to present owner approved March 7, 1980 (Vol. 18:50; 19:19).

**Represented (sales):** Harrington, Righter & Parsons Inc.

**Represented (legal):** Wilmer, Cutler & Pickering.

**Represented (engineering):** Lohnes & Culver.

**Personnel:**

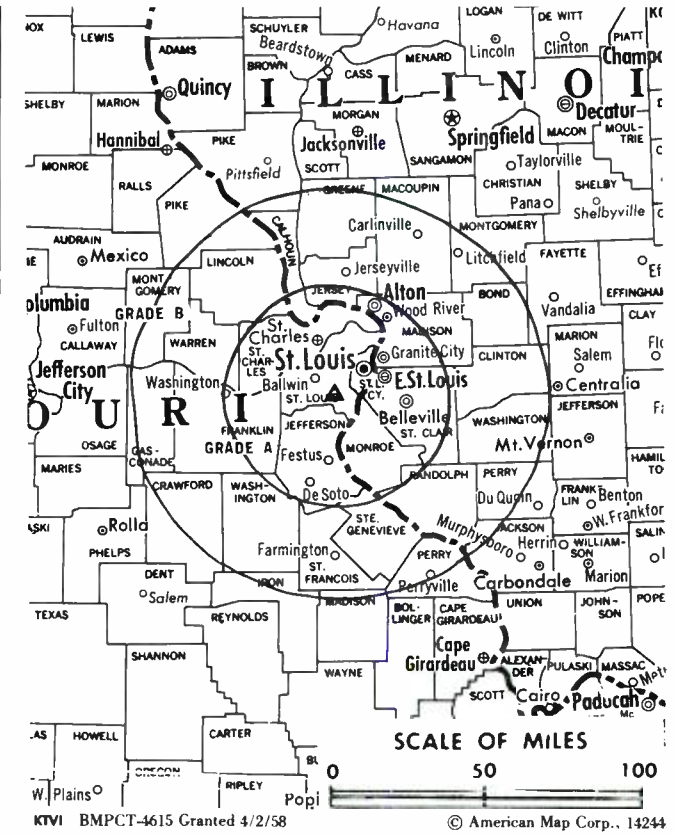
JOHN J. McCRORY, president.  
WAYNE THOMAS, vice president & general manager.  
MARSHALL GALLIERS, vice president & station manager.  
SUSAN EVERETT, program director.  
SUE KAWALERSKI, news director.  
NOBLE REDMON, chief engineer.

**Rates:** Not available.

**City of License:** St. Louis. **ADI:** St. Louis. **Rank:** 18.

Total Households: © MSI Consumer Market Data as of 1/1/87. TV Homes, TV% and Circulation © 1987 Arbitron. County coverage based on Arbitron study.

Net Weekly Circulation	State County	Total Households	TV Households	%
<b>50% &amp; Over</b>	<b>ILLINOIS</b>			
	Bond	6,200	6,000	97
	Calhoun	2,100	2,000	95
	Clinton	12,100	11,900	98
	Greene	6,200	6,100	98
	Jefferson	15,800	15,300	97
	Jersey	7,300	7,100	97
	Macoupin	19,900	19,500	98
	Madison	92,900	91,600	99
	Marion	17,900	17,500	98
	Monroe	7,600	7,400	97
	Montgomery	12,300	12,000	98
	Morgan	14,500	14,100	97
	Pike	7,500	7,300	97
	Randolph	12,700	12,400	98
	St Clair	94,300	92,600	98
	Scott	2,300	2,300	100
	Washington	6,000	5,800	97
	<b>MISSOURI</b>			
Crawford	7,200	7,000	97	



Net Weekly Circulation	State County	Total Households	TV Households	%
<b>50% &amp; Over</b>	Franklin	26,000	25,700	99
	Gasconade	5,300	5,200	98
	Iron	4,000	3,900	97
	Jefferson	53,400	53,000	99
	Lincoln	8,200	8,100	99
	Madison	4,500	4,400	98
	Montgomery	4,200	4,100	98
	Perry	6,000	5,900	98
	Phelps	11,900	11,600	97
	Pike	6,000	5,900	98
	Reynolds	2,900	2,800	97
	St Charles	56,100	55,600	99
	Ste Genevieve	5,400	5,300	98
	St Francois	16,200	16,000	99
	St Louis	354,600	350,800	99
	Warren	5,900	5,800	98
	Washington	6,500	6,400	98
St Louis City	169,500	167,600	99	
<b>Between 25-49%</b>	<b>ILLINOIS</b>			
	Fayette	8,500	8,200	96
	Perry	9,000	8,700	97
<b>MISSOURI</b>	Dent	5,700	5,500	96
	Marion	10,700	10,600	99
<b>Between 5-24%</b>	<b>IOWA</b>			
	Lee	16,600	16,400	99
	<b>ILLINOIS</b>			
Adams	27,400	27,000	99	
Brown	2,200	2,100	95	
Jackson	24,000	23,200	97	
(Continued on page A-634)				
<b>Station Totals</b>		<b>1,321,400</b>	<b>1,301,600</b>	<b>98</b>
<b>Net Weekly Circulation (1987)</b>			<b>964,200</b>	
<b>Average Daily Circulation (1987)</b>			<b>546,900</b>	

# Missouri—Springfield

## KDEB-TV

Ch. 27

**Network Service:** Fox.

**Licensee:** Woods Communications Group Inc., 3000 E. Cherry St., Springfield, MO 65802.

**Studio:** 3000 E. Cherry St., Springfield, MO 65802.

**Telephone:** 417-862-2727.

**Technical Facilities:** Channel No. 27 (548-554 MHz). Authorized power: 5000-kw max. visual, 500-kw max. aural. Antenna: 1688-ft. above av. terrain, 1592-ft. above ground, 3147-ft. above sea level.

Latitude 37° 11' 40"  
Longitude 92° 56' 04"

**Transmitter:** 2.5-mi. NNE of Fordland, MO.

**Multichannel TV Sound:** Stereo only.

**Satellite Earth Stations:** Anixter-Mark, 5-meter C-band; 5-meter C-band; AFC, 3.9-meter Ku-band; Harris, Standard Components, M/A-Com receivers.

**Ownership:** Charles Woods, pres., 100%. See Group Ownership of Television Stations.

**Began Operation:** October 2, 1968. Sale to present owner by Kenneth E. Meyer, et al., approved by FCC March 18, 1985.

**Represented (sales):** Seltel Inc.

**Represented (legal):** Kenkel, Barnard & Edmundson, P.C.

**Represented (engineering):** Jules Cohen & Associates.

**Personnel:**

CHARLES WOODS, president.  
DEBORAH W. CORBETT, general manager.  
BILL LEARY, chief engineer.

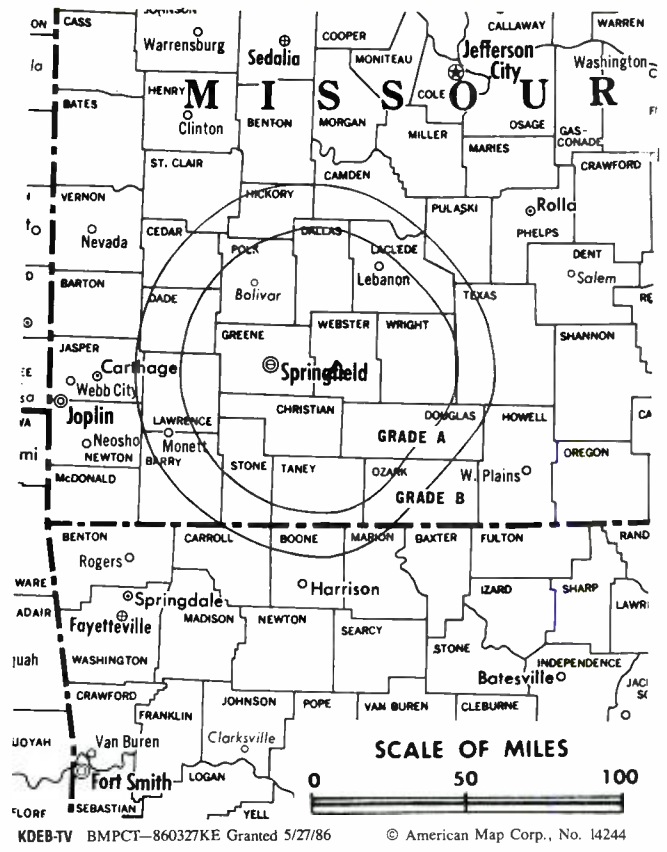
**Highest One Hour Rate:** \$1500.

**Highest 30 Sec. Rate:** \$125.

**City of License:** Springfield. **ADI:** Springfield, MO. **Rank:** 83.

Total Households: © MSI Consumer Market Data as of 1/1/87. TV Homes, TV% and Circulation © 1987 Arbitron. County coverage based on Arbitron study.

Net Weekly Circulation	State County	Total Households	TV Households	%	
<b>50% &amp; Over</b>	<b>ARKANSAS</b>				
		Boone	11,300	11,100	98
		Marion	5,100	5,000	98
	<b>MISSOURI</b>				
		Christian	9,400	9,200	98
		Dallas	4,800	4,700	98
		Douglas	4,800	4,700	98
		Greene	75,600	74,800	99
		Hickory	3,000	2,900	97
		Howell	11,900	11,400	96
		Laclede	9,800	9,600	98
		Ozark	3,500	3,400	97
		Polk	7,200	7,000	97
		Pulaski	10,700	10,500	98
	Stone	7,300	7,100	97	
	Taney	9,800	9,600	98	
	Webster	7,500	7,300	97	



KDEB-TV BMPCT-860327KE Granted 5/27/86 © American Map Corp., No. 14244

Net Weekly Circulation	State County	Total Households	TV Households	%	
<b>50% &amp; Over</b>	Wright	6,300	6,100	97	
	<b>ARKANSAS</b>				
	<b>Between 25-49%</b>	Baxter	13,500	13,200	98
		Carroll	7,400	7,200	97
	<b>MISSOURI</b>				
		Benton	5,200	5,000	96
		Camden	9,300	9,100	98
		Cedar	5,000	4,900	98
		Dade	3,100	3,100	100
		Dent	5,700	5,500	96
		Lawrence	11,700	11,500	98
		St Clair	3,400	3,300	97
		Shannon	2,900	2,700	93
		Texas	8,300	8,000	96
<b>Between 5-24%</b>	<b>ARKANSAS</b>				
	Fulton	4,400	4,200	95	
	Izard	4,800	4,600	96	
	Newton	3,000	2,900	97	
	<b>MISSOURI</b>				
	Barry	10,000	9,800	98	
	Miller	7,700	7,600	99	
	Oregon	4,000	3,800	95	
	Phelps	11,900	11,600	97	
	<b>Station Totals</b>		<b>309,300</b>	<b>302,400</b>	<b>97</b>
	<b>Net Weekly Circulation (1987)</b>				<b>162,700</b>
	<b>Average Daily Circulation (1987)</b>				<b>74,400</b>

# Missouri—Springfield

**KOLR**

**Ch. 10**

**Network Service:** CBS.

**Licensee:** Independent Broadcasting Co., Box 1716, Springfield, MO 65805.

**Studio:** 2650 E. Division St., Springfield, MO 65803.

**Telephone:** 417-862-1010. **TWX:** 910-775-4718.

**Technical Facilities:** Channel No. 10 (192-198 MHz). Authorized power: 282-kw visual, 28.2-kw aural. Antenna: 2070-ft. above av. terrain, 1997-ft. above ground, 3577-ft. above sea level.

Latitude 37° 13' 08"  
Longitude 92° 56' 56"

**Transmitter:** State Hwy. FF near Fordland, MO.

**Multichannel TV Sound:** Stereo only.

**Satellite Earth Stations:** Scientific-Atlanta, 4.6-meter; Scientific-Atlanta, 7-meter; Scientific-Atlanta Ku-band; Scientific-Atlanta receivers.

**News Service:** AP.

**Ownership:** J. H. Cooper, pres., 49.62%; John O. Cooper, v.p.-asst. secy.-treas., 49.62%; Ellis Shook, v.p., 0.25%; Peter C. Charles, secy., 0.25%; William P. Sanford, asst. secy., 0.25%; Clyde Martin, asst. treas., 0.25%.

**Began Operation:** March 14, 1953.

**Represented (sales):** Katz Television.

**Represented (legal):** Dempsey & Koplovitz.

**Personnel:**

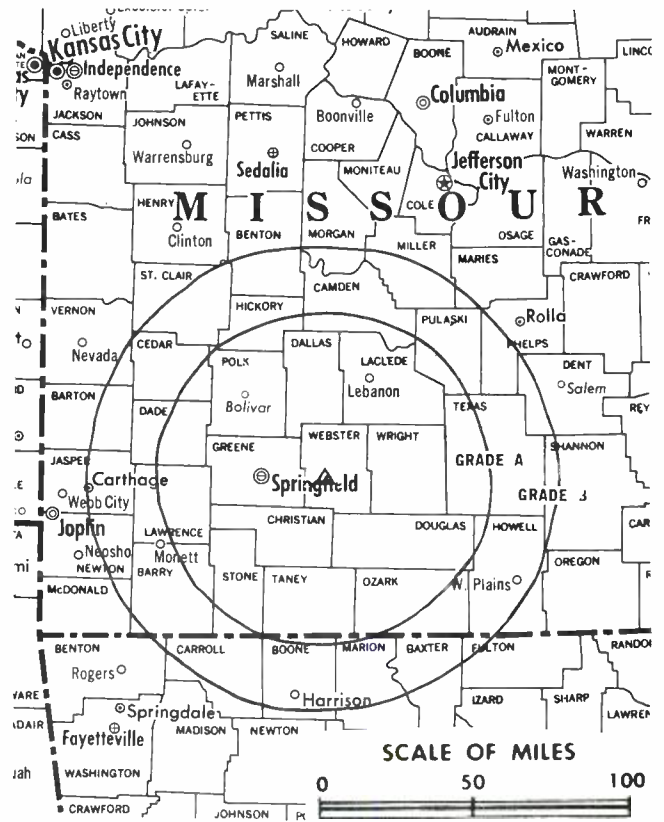
ELLIS SHOOK, vice president & general manager.  
BILL FERRELL, general sales manager.  
HOWARD FROST, chief engineer.

**Rates:** On request.

**City of License:** Springfield. **ADI:** Springfield, MO. **Rank:** 83.

Total Households: © MSI Consumer Market Data as of 1/1/87. TV Homes, TV% and Circulation © 1987 Arbitron. County coverage based on Arbitron study.

Net Weekly Circulation	State County	Total Households	TV Households	%
<b>50% &amp; Over</b>	<b>ARKANSAS</b>			
	Baxter	13,500	13,200	98
	Boone	11,300	11,100	98
	Carroll	7,400	7,200	97
	Fulton	4,400	4,200	95
	Izard	4,800	4,600	96
	Madison	4,500	4,300	96
	Marion	5,100	5,000	98
	Newton	3,000	2,900	97
	<b>MISSOURI</b>			
	Barry	10,000	9,800	98
	Benton	5,200	5,000	96
	Camden	9,300	9,100	98
	Cedar	5,000	4,900	98
	Christian	9,400	9,200	98
	Dade	3,100	3,100	100
	Dallas	4,800	4,700	98
Dent	5,700	5,500	96	
Douglas	4,800	4,700	98	
Greene	75,600	74,800	99	
Hickory	3,000	2,900	97	
Howell	11,900	11,400	96	
Laclede	9,800	9,600	98	
Lawrence	11,700	11,500	98	
Oregon	4,000	3,800	95	



KOLR BPCT-4549 Granted 12/12/72

© American Map Corp., No. 14244

Net Weekly Circulation	State County	Total Households	TV Households	%
<b>50% &amp; Over</b>	Ozark	3,500	3,400	97
	Polk	7,200	7,000	97
	Pulaski	10,700	10,500	98
	St Clair	3,400	3,300	97
	Shannon	2,900	2,700	93
	Stone	7,300	7,100	97
	Taney	9,800	9,600	98
	Texas	8,300	8,000	96
	Webster	7,500	7,300	97
	Wright	6,300	6,100	97
<b>Between 25-49%</b>	<b>ARKANSAS</b>			
	Searcy	3,600	3,500	97
	Sharp	6,600	6,300	95
	Washington	40,100	39,200	98
<b>Between 5-24%</b>	<b>MISSOURI</b>			
	Henry	7,900	7,800	99
	Miller	7,700	7,600	99
	Morgan	5,900	5,800	98
	Phelps	11,900	11,600	97
	Vernon	7,700	7,500	97
	<b>ARKANSAS</b>			
Benton	34,500	33,800	98	
Stone	3,600	3,500	97	
<b>MISSOURI</b>	Barton	4,700	4,600	98
	Jasper	34,200	33,700	99
	Maries	2,900	2,800	97
	Newton	16,200	16,000	99
	Reynolds	2,900	2,800	97
	<b>Station Totals</b>		<b>484,600</b>	<b>474,000</b>
<b>Net Weekly Circulation (1987)</b>			<b>290,600</b>	
<b>Average Daily Circulation (1987)</b>			<b>182,400</b>	

# Missouri—Springfield

**KSPR**

Ch. 33

**Network Service:** ABC.

**Licensee:** Telepictures Bcstg. KSPR Corp.

**Studio:** 1359 St. Louis St., Springfield, MO 65802.

**Telephone:** 417-831-1333.

**Technical Facilities:** Channel No. 33 (584-590 MHz). Authorized power: 5010-kw max. & 1580-kw horizontal visual, 110-kw max. & 100-kw horizontal aural. Antenna: 1995-ft. above av. terrain, 1816-ft. above ground, 3390-ft. above sea level.

Latitude 37° 13' 08"  
Longitude 92° 56' 56"

**Transmitter:** 4-mi. N of Fordland, MO.

**Multichannel TV Sound:** Stereo only.

**Satellite Earth Stations:** Andrew, 4.5-meter C-band; Andrew, 7.3-meter C-band; Harris, 6.1-meter C-band; RCA, 3.7-meter Ku-band; Andrew, Gardiner, Harris receivers.

**News Service:** NIWS.

**Ownership:** Lorimar-Telepictures Corp., 100%. See Group Ownership of Television Stations.

**Began Operation:** March 9, 1983. Sale to present owner by Springfield TV Assoc. Ltd. approved by FCC Dec. 12, 1984.

**Represented (sales):** Petry Television Inc.

**Personnel:**

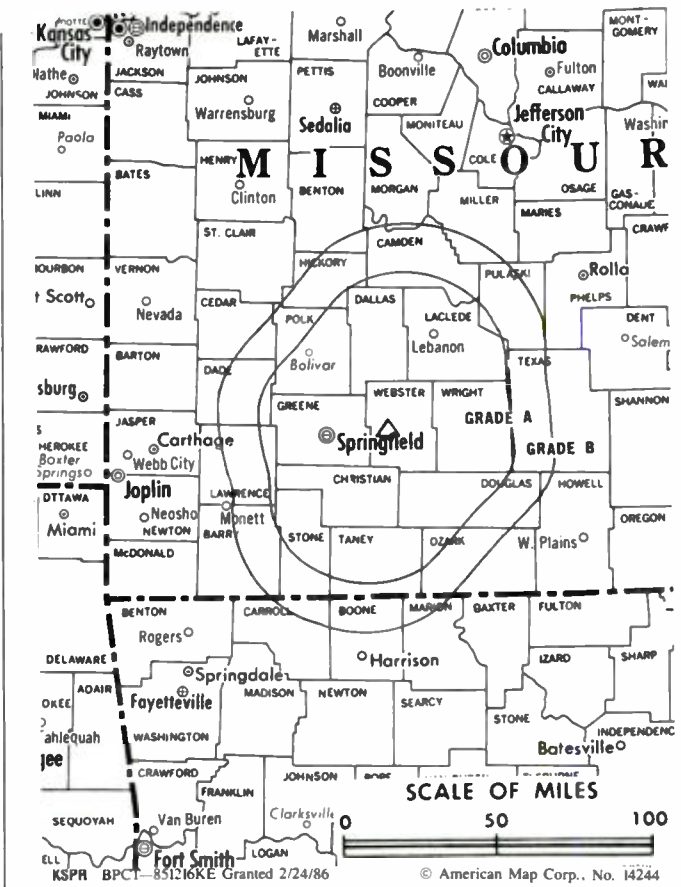
- JOHN R. STUART, general manager.
- JOHN ORR, station manager.
- BUD CALVERT, general sales manager.
- SUE EDWARDS, operations & program director.
- LIBBY SALISBURY, promotion manager.
- PAUL G. KATONA, chief engineer.
- PAULA RINGER, production manager.
- AMAURO OBREGON, controller.
- ANNINA KRAMER, traffic supervisor.

**Rates:** Not available.

**City of License:** Springfield. **ADI:** Springfield, MO. **Rank:** 83.

Total Households: © MSI Consumer Market Data as of 1/1/87. TV Homes, TV% and Circulation © 1987 Arbitron. County coverage based on Arbitron study.

Net Weekly Circulation	State County	Total Households	TV Households	%
<b>50% &amp; Over</b>	<b>MISSOURI</b>			
	Christian	9,400	9,200	98
	Dallas	4,800	4,700	98
	Douglas	4,800	4,700	98
	Greene	75,600	74,800	99
	Hickory	3,000	2,900	97
	Howell	11,900	11,400	96
	Laclede	9,800	9,600	98
	Ozark	3,500	3,400	97
	Polk	7,200	7,000	97
	Pulaski	10,700	10,500	98
	Stone	7,300	7,100	97
	Taney	9,800	9,600	98



Net Weekly Circulation	State County	Total Households	TV Households	%
<b>50% &amp; Over</b>	Texas	8,300	8,000	96
	Webster	7,500	7,300	97
	Wright	6,300	6,100	97
<b>Between 25-49%</b>	<b>ARKANSAS</b>			
	Boone	11,300	11,100	98
	Marion	5,100	5,000	98
	<b>MISSOURI</b>			
	Camden	9,300	9,100	98
	Cedar	5,000	4,900	98
	Dade	3,100	3,100	100
Lawrence	11,700	11,500	98	
Shannon	2,900	2,700	93	
<b>Between 5-24%</b>	<b>ARKANSAS</b>			
	Baxter	13,500	13,200	98
	Carroll	7,400	7,200	97
	Newton	3,000	2,900	97
	<b>MISSOURI</b>			
	Barry	10,000	9,800	98
	Benton	5,200	5,000	96
Morgan	5,900	5,800	98	
Oregon	4,000	3,800	95	
Phelps	11,900	11,600	97	
St Clair	3,400	3,300	97	
<b>Station Totals</b>		<b>292,600</b>	<b>286,300</b>	<b>97</b>
<b>Net Weekly Circulation (1987)</b>				<b>144,000</b>
<b>Average Daily Circulation (1987)</b>				<b>62,600</b>

# Missouri—Springfield

**KYTV**

Ch. 3

**Network Service:** NBC.

**Licensee:** KY3 Inc., Box 3500, Springfield, MO 65808.

**Studio:** 999 W. Sunshine, Springfield, MO 65804.

**Telephone:** 417-866-2766. TWX: 910-775-4714.

**Technical Facilities:** Channel No. 3 (60-66 MHz). Authorized power: 95.5-kw visual, 14.1-kw aural. Antenna: 2040-ft. above av. terrain, 2000-ft. above ground, 3565-ft. above sea level.

Latitude 37° 10' 11"  
Longitude 92° 56' 30"

**Transmitter:** 0.7-mi. N of Fordland, MO.

**Satellite Earth Stations:** 5 in operation; Harris, M/A-Com, Scientific-Atlanta receivers.

**News Service:** AP.

**Ownership:** Schurz Communications Inc., 100%. See Group Ownership of Television Stations.

**Began Operation:** October 1, 1953. Sale to present owner by Harte-Hanks Communications Inc. approved by FCC Feb. 19, 1987 (*Television Digest*, Vol. 26:46, 48). Sale to Harte-Hanks by Grand Prairie Investment Co. & Mark Twain Media Inc. approved by FCC Oct. 13, 1978 (Vol. 18:21).

**Represented (sales):** Blair Television.

**Represented (legal):** Hogan & Hartson.

**Represented (engineering):** A. D. Ring & Associates.

**Personnel:**

- STANLEY PEDERSON, vice president & general manager.
- JERRY HAYES, general sales manager.
- LAURIE LEGGETT, national sales manager.
- NATALIE MURPHY, public affairs director.
- DAN WHITE, production manager.
- DEB GALLION, advertising & events coordinator.
- JOYCE REED, news director.

**Highest One Hour Rate:** \$2500.

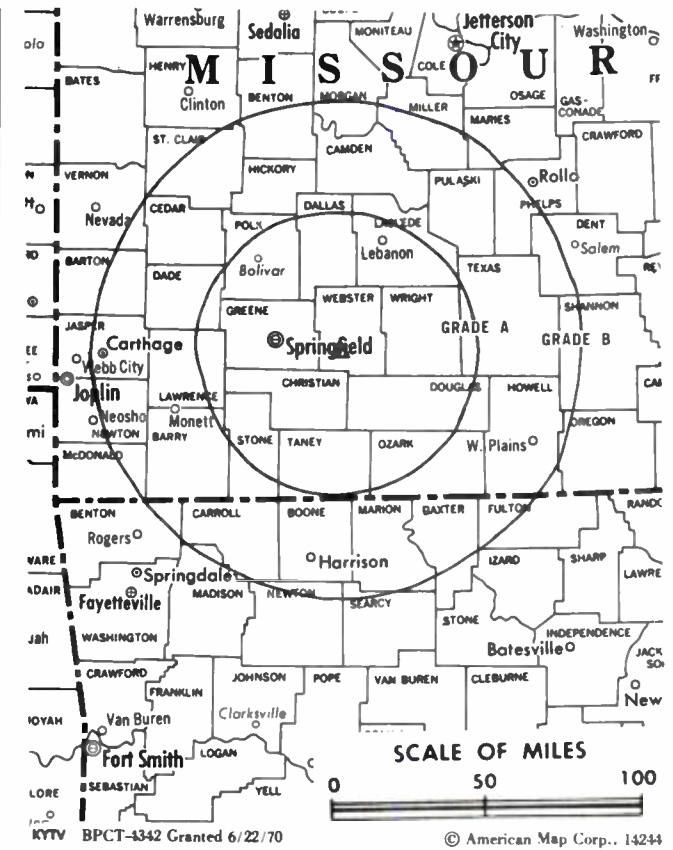
**Highest 30 Sec. Rate:** \$1200.

**NETWORK BASE HOURLY RATE:** \$2300.

**City of License:** Springfield. **ADI:** Springfield, MO. **Rank:** 83.

Total Households: © MSI Consumer Market Data as of 1/1/87. TV Homes, TV% and Circulation © 1987 Arbitron. County coverage based on Arbitron study.

Net Weekly Circulation	State County	Total Households	TV Households	%
<b>50% &amp; Over</b>	<b>ARKANSAS</b>			
	Baxter	13,500	13,200	98
	Boone	11,300	11,100	98
	Carroll	7,400	7,200	97
	Fulton	4,400	4,200	95
	Izard	4,800	4,600	96
	Madison	4,500	4,300	96
	Marion	5,100	5,000	98
	Newton	3,000	2,900	97
	Searcy	3,600	3,500	97
	<b>MISSOURI</b>			
	Barry	10,000	9,800	98
	Benton	5,200	5,000	96
	Camden	9,300	9,100	98
Cedar	5,000	4,900	98	
Christian	9,400	9,200	98	
Dade	3,100	3,100	100	
Dallas	4,800	4,700	98	
Dent	5,700	5,500	96	
Douglas	4,800	4,700	98	
Greene	75,600	74,800	99	
Hickory	3,000	2,900	97	



Net Weekly Circulation	State County	Total Households	TV Households	%	
<b>50% &amp; Over</b>	Howell	11,900	11,400	96	
	Laclede	9,800	9,600	98	
	Lawrence	11,700	11,500	98	
	Morgan	5,900	5,800	98	
	Oregon	4,000	3,800	95	
	Ozark	3,500	3,400	97	
	Phelps	11,900	11,600	97	
	Polk	7,200	7,000	97	
	Pulaski	10,700	10,500	98	
	St Clair	3,400	3,300	97	
	Shannon	2,900	2,700	93	
	Stone	7,300	7,100	97	
	Taney	9,800	9,600	98	
	Texas	8,300	8,000	96	
Webster	7,500	7,300	97		
Wright	6,300	6,100	97		
<b>Between 25-49%</b>	<b>ARKANSAS</b>				
	Sharp	6,600	6,300	95	
	<b>MISSOURI</b>				
Miller	7,700	7,600	99		
<b>Between 5-24%</b>	<b>ARKANSAS</b>				
	Benton	34,500	33,800	98	
	Stone	3,600	3,500	97	
	<b>MISSOURI</b>				
	Bates	6,100	6,000	98	
	Carter	2,000	1,900	95	
	Henry	7,900	7,800	99	
	Mc Donald	6,000	5,900	98	
	Maries	2,900	2,800	97	
	Newton	16,200	16,000	99	
	Reynolds	2,900	2,800	97	
	Vernon	7,700	7,500	97	
	<b>Station Totals</b>		<b>419,700</b>	<b>410,300</b>	<b>97</b>
	<b>Net Weekly Circulation (1987)</b>			<b>292,200</b>	
<b>Average Daily Circulation (1987)</b>			<b>212,400</b>		

## Missouri

### KFVS-TV , Cape Girardeau (Arbitron Data Continued)

Net Weekly Circulation	State County	Total Households	TV Households	%
<b>Between 25-49%</b>	<b>KENTUCKY</b>			
	Caldwell	5,000	4,900	98
	<b>MISSOURI</b>			
	Iron	4,000	3,900	97
	Reynolds	2,900	2,800	97
	Ste Genevieve	5,400	5,300	98
<b>Between 5-24%</b>	<b>ARKANSAS</b>			
	Greene	12,000	11,800	98
	<b>ILLINOIS</b>			
	Washington	6,000	5,800	97
	White	7,400	7,000	95
	<b>MISSOURI</b>			
	St Francois	16,200	16,000	99
	Shannon	2,900	2,700	93
	<b>TENNESSEE</b>			
	Carroll	10,700	10,600	99
Dyer	13,200	13,100	99	
Gibson	18,800	18,600	99	
Henry	11,600	11,400	98	

### KCTV , Kansas City (Arbitron Data Continued)

Net Weekly Circulation	State County	Total Households	TV Households	%
<b>Between 5-24%</b>	<b>KANSAS</b>			
	Clay	3,900	3,800	97
	Crawford	15,600	15,400	99
	Dickinson	8,100	8,000	99
	Ellis	10,500	10,400	99
	Lyon	14,600	14,300	98
	Nemaha	4,200	4,100	98
	Pottawatomie	6,000	5,900	98
	<b>MISSOURI</b>			
	Atchison	3,200	3,200	100
	Benton	5,200	5,000	96
	Cedar	5,000	4,900	98
	Cooper	5,500	5,400	98
	Randolph	9,600	9,500	98
	Sullivan	2,900	2,900	100
	<b>TEXAS</b>			
	Mc Culloch	3,600	3,500	97

### KMBC-TV , Kansas City (Arbitron Data Continued)

Net Weekly Circulation	State County	Total Households	TV Households	%	
<b>Between 25-49%</b>	<b>MISSOURI</b>				
	Chariton	4,000	3,900	97	
	Cooper	5,500	5,400	98	
	De Kalb	3,100	3,000	97	
	Gentry	3,100	3,000	97	
	Harrison	4,200	4,100	98	
	Holt	2,700	2,600	96	
	Nodaway	7,800	7,700	99	
	St Clair	3,400	3,300	97	
	Vernon	7,700	7,500	97	
	Worth	1,100	1,100	100	
	<b>NEBRASKA</b>				
	Richardson	4,400	4,300	98	
	<b>Between 5-24%</b>	<b>KANSAS</b>			
		Barton	12,600	12,500	99
Crawford		15,600	15,400	99	
Dickinson		8,100	8,000	99	
Jackson		4,400	4,300	98	
Labette		9,900	9,700	98	
Lyon		14,600	14,300	98	
Montgomery		16,700	16,400	98	
Nemaha		4,200	4,100	98	
Pawnee		3,200	3,200	100	
Pottawatomie		6,000	5,900	98	
Rush		1,700	1,700	100	
Wabaunsee		2,500	2,400	96	
<b>MISSOURI</b>					
Benton	5,200	5,000	96		
Cedar	5,000	4,900	98		
Cole	21,700	21,500	99		
Howard	3,600	3,500	97		
Randolph	9,600	9,500	98		
Sullivan	2,900	2,900	100		

Did you read  
**Television Digest**  
this week?

**Missouri**

**KSHB-TV , Kansas City  
(Arbitron Data Continued)**

Net Weekly Circulation	State County	Total Households	TV Households Households	%	
<b>Between 25-49%</b>	<b>MISSOURI</b>				
	Adair	9,400	9,300	99	
	Andrew	5,300	5,200	98	
	Caldwell	3,200	3,200	100	
	Gentry	3,100	3,000	97	
	Grundy	4,700	4,600	98	
	Henry	7,900	7,800	99	
	Holt	2,700	2,600	96	
	Johnson	12,800	12,600	98	
	Linn	6,300	6,200	98	
	Macon	6,300	6,200	98	
	Pettis	13,800	13,500	98	
	Ray	8,100	8,000	99	
	St Clair	3,400	3,300	97	
	Saline	9,400	9,200	98	
	Vernon	7,700	7,500	97	
		<b>NEBRASKA</b>			
	Richardson	4,400	4,300	98	
<b>Between 5-24%</b>	<b>IOWA</b>				
	Adams	2,200	2,200	100	
	Marion	11,300	11,200	99	
	Montgomery	5,700	5,600	98	
	Page	7,800	7,700	99	
	Ringgold	2,400	2,400	100	
	Union	5,700	5,600	98	
	Warren	13,400	13,300	99	
		<b>KANSAS</b>			
	Butler	17,500	17,300	99	
	Clay	3,900	3,800	97	
Doniphan	3,400	3,300	97		
Edwards	1,700	1,700	100		
Harvey	11,600	11,400	98		
Jackson	4,400	4,300	98		
Labette	9,900	9,700	98		
Marion	5,200	5,100	98		
Montgomery	16,700	16,400	98		
Pawnee	3,200	3,200	100		
Pottawatomie	6,000	5,900	98		
Republic	2,900	2,800	97		
Rush	1,700	1,700	100		
Wabaunsee	2,500	2,400	96		
	<b>MISSOURI</b>				
Atchison	3,200	3,200	100		
Benton	5,200	5,000	96		
Boone	39,200	38,600	98		
Cedar	5,000	4,900	98		

**KSHB-TV , Kansas City  
(Arbitron Data Continued)**

Net Weekly Circulation	State County	Total Households	TV Households Households	%
	Chariton	4,000	3,900	97
	Cooper	5,500	5,400	98
	Daviess	3,400	3,300	97
	De Kalb	3,100	3,000	97
	Harrison	4,200	4,100	98
	Howard	3,600	3,500	97
	Nodaway	7,800	7,700	99
	Randolph	9,600	9,500	98
	<b>OKLAHOMA</b>			
	Washington	21,100	21,000	100

**WDAF-TV , Kansas City  
(Arbitron Data Continued)**

Net Weekly Circulation	State County	Total Households	TV Households Households	%	
<b>Between 25-49%</b>	<b>KANSAS</b>				
	Allen	6,500	6,400	98	
	Bourbon	6,700	6,600	99	
	Coffey	4,000	3,900	98	
	Ellis	10,500	10,400	99	
	Jackson	4,400	4,300	98	
	Lyon	14,600	14,300	98	
	Nemaha	4,200	4,100	98	
	Osage	6,100	6,000	98	
	Pottawatomie	6,000	5,900	98	
	Riley	20,400	20,000	98	
	Russell	3,600	3,500	97	
	Saline	20,100	19,800	99	
	Shawnee	63,000	62,400	99	
		<b>MISSOURI</b>			
	Adair	9,400	9,300	99	
	Benton	5,200	5,000	96	
Chariton	4,000	3,900	97		
Mercer	1,700	1,700	100		
St Clair	3,400	3,300	97		
Vernon	7,700	7,500	97		
	<b>NEBRASKA</b>				
Richardson	4,400	4,300	98		
<b>Between 5-24%</b>	<b>KANSAS</b>				
	Clay	3,900	3,800	97	
	Dickinson	8,100	8,000	99	
	Jewell	2,000	1,900	95	
	Mitchell	3,400	3,300	97	
	Pawnee	3,200	3,200	100	
	Republic	2,900	2,800	97	
		<b>MISSOURI</b>			
	Atchison	3,200	3,200	100	
	Cedar	5,000	4,900	98	
Cooper	5,500	5,400	98		
Sullivan	2,900	2,900	100		

**Missouri**

**KPLR-TV , St. Louis  
(Arbitron Data Continued)**

Net Weekly Circulation	State County	Total Households	TV Households	%
<b>Between 25-49%</b>	<b>MISSOURI</b>			
	Audrain	9,600	9,500	99
	Butler	14,800	14,400	97
	Cole	21,700	21,500	99
	Dent	5,700	5,500	96
	Iron	4,000	3,900	97
	Marion	10,700	10,600	99
	Mississippi	5,300	5,200	98
	Perry	6,000	5,900	98
	Phelps	11,900	11,600	97
	Randolph	9,600	9,500	98
	Reynolds	2,900	2,800	97
	Scott	14,600	14,400	99
	Warren	5,900	5,800	98
	<b>Between 5-24%</b>	<b>IOWA</b>		
Lee		16,600	16,400	99
<b>ILLINOIS</b>				
Hancock		9,400	9,200	98
Wayne		7,700	7,300	95
<b>MISSOURI</b>				
Bollinger	4,100	4,000	98	
Callaway	11,600	11,400	98	
Cape Girardeau	22,300	22,000	99	
Maries	2,900	2,800	97	
New Madrid	7,800	7,600	97	
Osage	4,100	4,000	98	
Ralls	3,500	3,500	100	
Stoddard	11,000	10,800	98	
Wayne	4,800	4,700	98	

**KSDK , St. Louis  
(Arbitron Data Continued)**

Net Weekly Circulation	State County	Total Households	TV Households	%
<b>Between 5-24%</b>	<b>IOWA</b>			
	Lee	16,600	16,400	99
	<b>ILLINOIS</b>			
	Adams	27,400	27,000	99
	Brown	2,200	2,100	95
	Christian	14,300	14,000	98
	Franklin	18,100	17,600	97
	Hancock	9,400	9,200	98
	Jackson	24,000	23,200	97
	Williamson	24,700	24,000	97
	<b>MISSOURI</b>			
	Bollinger	4,100	4,000	98
	Boone	39,200	38,600	98
	Callaway	11,600	11,400	98
	Cole	21,700	21,500	99
	Marion	10,700	10,600	99
	Osage	4,100	4,000	98
	Randolph	9,600	9,500	98
	Stoddard	11,000	10,800	98
	Wayne	4,800	4,700	98

**KTVI , St. Louis  
(Arbitron Data Continued)**

Net Weekly Circulation	State County	Total Households	TV Households	%
<b>Between 5-24%</b>	<b>MISSOURI</b>			
	Audrain	9,600	9,500	99
	Bollinger	4,100	4,000	98
	Boone	39,200	38,600	98
	Butler	14,800	14,400	97
	Callaway	11,600	11,400	98
	Cole	21,700	21,500	99
	Maries	2,900	2,800	97
	Osage	4,100	4,000	98
	Ralls	3,500	3,500	100
	Randolph	9,600	9,500	98
	Wayne	4,800	4,700	98

S	M	T	W	T	F	S
	1	2	3	4	5	6
7	8	9	10	11	12	13
14	15	16	17	18	19	20
21	22	23	24	25	26	27
28	29	30				

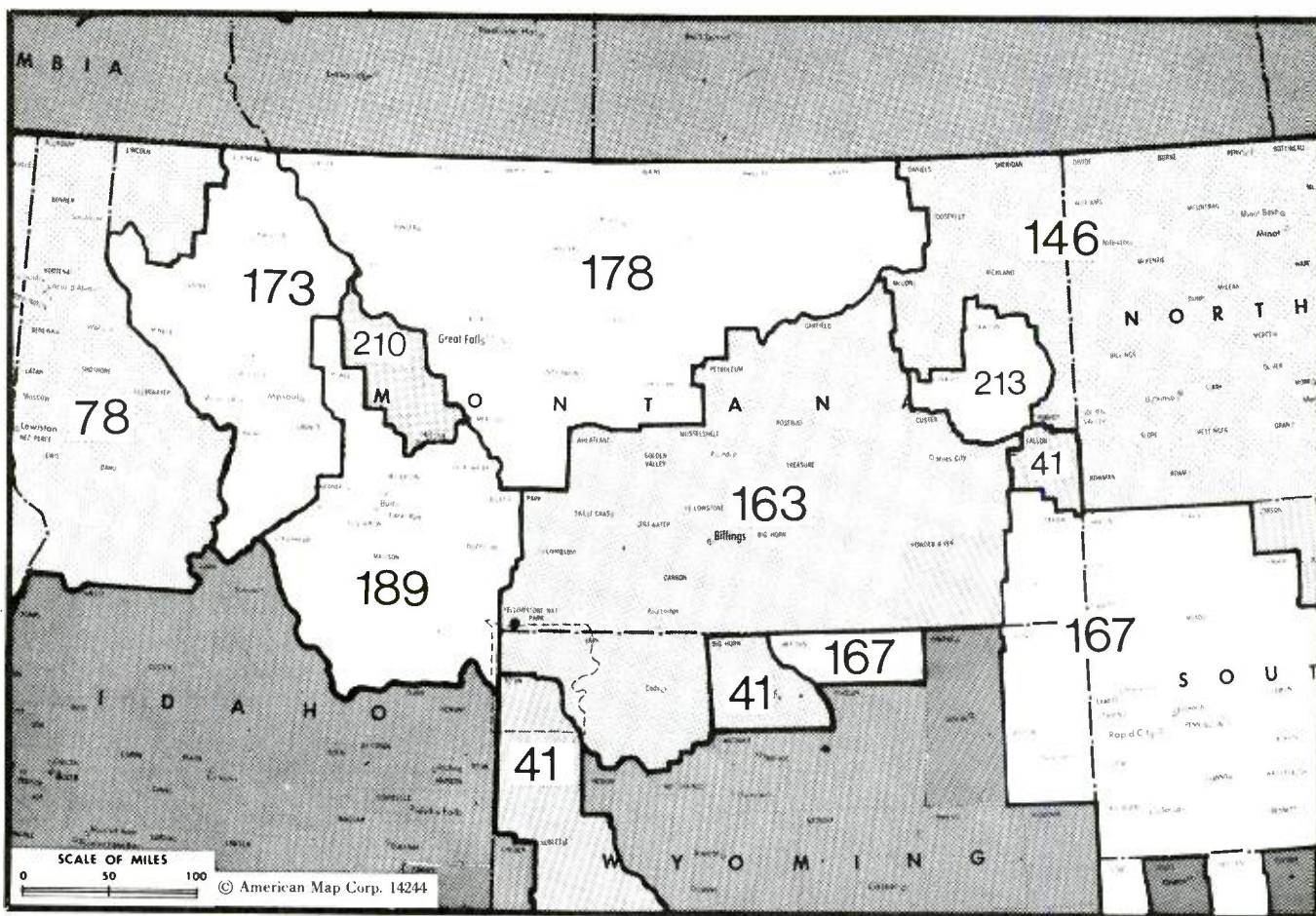
**1**

*Must order Communications Daily!  
call collect:  
202/872-9200  
for info*

S	M	T	W	T	F	S
					1	2
3	4	5	6	7	8	9
10	11	12	13	14	15	16
17	18	19	20	21	22	23
24	25	26	27	28	29	30
31						

S	M	T	W	T	F	S
				1	2	3
4	5	6	7	8	9	10
11	12	13	14	15	16	17
18	19	20	21	22	23	24
25	26	27	28	29	30	31





Market	Arbitron ADI TV Households	Rank	Market Area Commercial TV Stations
Salt Lake City, UT .....	581,700	41	KOOG-TV (30), KSL-TV (5), KSTU(20), KTVX (4), KUTV (2)
Spokane, WA .....	313,900	78	KAYU-TV (28), KCWT (27), KHQ-TV (6), KREM-TV (2), KSKN (22), KXLY-TV (4)
Minot-Bismarck-Dickinson, ND .....	144,100	146	KBMY (17), KFYZ-TV(5), KMCY (14), KMOT (10), KOCD-TV (7), KUMV-TV (8), KXMA-TV (2), KXMB-TV (12), KXMC-TV (13), KXMD-TV (11)
Billings-Hardin, MT .....	88,400	163	KOUS-TV (4), KTVQ (2), KULR-TV (8), KYUS-TV (3)
Missoula, MT .....	76,300	173	KCFW-TV (9), KECI-TV (13), KPAX-TV(8)
Great Falls, MT .....	66,300	178	KFBB-TV (5), KRTV (3), KTGF (16)
Butte, MT .....	48,400	189	KCTZ (7), KTVM (6), KXLF-TV (4)
Helena, MT .....	18,600	210	KTVH (12)
Glendive, MT .....	5,300	213	KXGN-TV (5)

State Cross Reference List	
Communities That Receive Programs of Stations That are Located Elsewhere	
KOUS-TV, Billings .....	See Hardin, MT

Montana Station Status as of October 1, 1987			
	VHF	UHF	TOTAL
Commercial Television Stations	14	1	15
Educational Television Stations	1	0	1
	15	1	16

# Montana—Billings

**KTVQ**

Ch. 2

**Network Service:** CBS.

**Licensee:** SJL Associates Ltd. Partnership, 3203 3rd Ave. N, Box 2557 Billings, MT 59103.

**Studio:** 3203 3rd Ave. N, Box 2557, Billings, MT 59103.

**Telephone:** 406-252-5611. **TWX:** 910-975-1030.

**Technical Facilities:** Channel No. 2 (54-60 MHz). Authorized power: 100-kw visual, 10.2-kw aural. Antenna: 670-ft. above av. terrain, 383-ft. above ground, 4183-ft. above sea level.

Latitude 45° 46' 00.2"  
Longitude 108° 27' 26.7"

**Transmitter:** 2-mi. ESE of Billings on Westergard Hill.

**Satellite Earth Station:** Harris, 6.1-meter; Harris receivers.

**News Services:** AP, CBS, MTN.

**Ownership:** SJL Inc. George D. Lilly, pres.-treas., 100%; Pamela D. Heilman, secy. See Group Ownership of Television Stations.

**Begin Operation:** November 9, 1953. Sale to present owner by Garryowen Corp. (J. S. Sample) approved by FCC Dec. 21, 1983.

**Represented (sales):** Blair Television; Montana TV Network.

**Represented (legal):** Hogan & Hartson.

**Represented (engineering):** Jansky & Bailey.

**Personnel:**

KELLY SUGAI, general manager.  
LEE LAREVA, operations director.  
RON JACOBSON, chief engineer.  
AL NASH, news director.

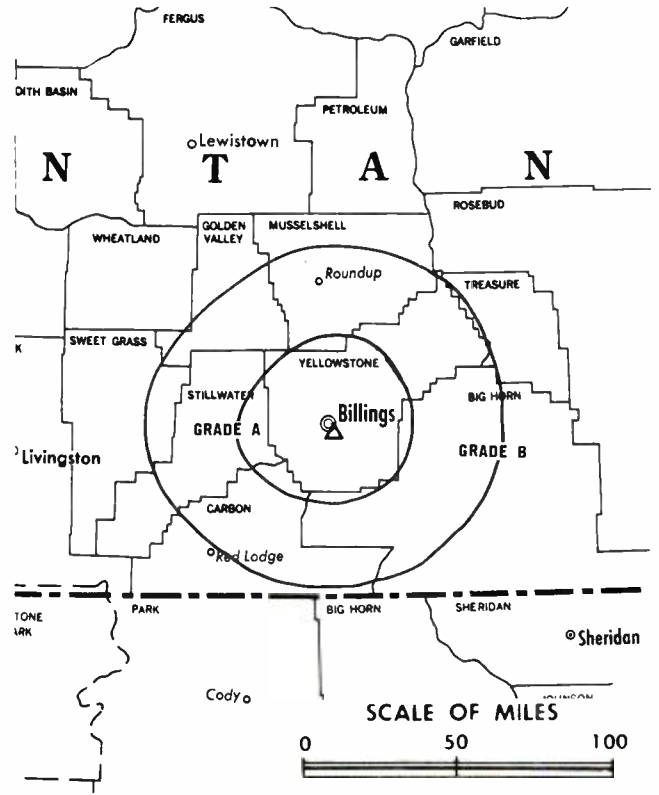
**Highest 30 Sec. Rate:** \$500.

**NETWORK BASE HOURLY RATE:** \$770.

**City of License:** Billings. **ADI:** Billings-Hardin. **Rank:** 163.

Total Households: © MSI Consumer Market Data as of 1/1/87. TV Homes, TV% and Circulation © 1987 Arbitron. County coverage based on Arbitron study.

Net Weekly Circulation	State County	Total Households	TV Households	%
<b>50% &amp; Over</b>	<b>MONTANA</b>			
	Big Horn	3,500	3,300	94
	Carbon	3,800	3,700	97
	Custer	5,500	5,200	94
	Golden Valley	400	400	100
	Musselshell	2,000	1,900	95
	Park	5,700	5,500	96
	Petroleum	200	200	100
	Powder River	900	800	89
	Rosebud	4,500	4,200	93
	Stillwater	2,400	2,400	100
	Sweet Grass	1,300	1,200	92
	Treasure	400	400	100
	Wheatland	900	900	100



KTVQ BMPCT-4001 Granted 8/20/56 © American Map Corp., 14244

Net Weekly Circulation	State County	Total Households	TV Households	%
<b>50% &amp; Over</b>	Yellowstone	49,000	48,200	98
	<b>WYOMING</b>			
	Park	9,100	8,700	96
	Sheridan	10,900	10,300	95
<b>Between 25-49%</b>	<b>MONTANA</b>			
	Fergus	5,200	4,900	94
	Garfield	600	500	83
	Judith Basin	1,000	900	90
	Meagher	800	800	100
<b>Between 5-24%</b>	<b>WYOMING</b>			
	Big Horn	4,500	4,300	96
	Washakie	3,600	3,500	97
<b>Between 5-24%</b>	<b>MONTANA</b>			
	Chouteau	2,200	2,100	95
	Gallatin	18,400	17,700	96
	Phillips	2,200	2,000	91
	Richland	5,000	4,800	96
<b>Between 5-24%</b>	<b>NORTH DAKOTA</b>			
Williams	9,800	9,700	99	
<b>Station Totals</b>		<b>153,800</b>	<b>148,500</b>	<b>96</b>
<b>Net Weekly Circulation (1987)</b>				<b>94,800</b>
<b>Average Daily Circulation (1987)</b>				<b>57,200</b>

# Montana—Billings

## KULR-TV

Ch. 8

**Network Service:** NBC.

**Licensee:** Wooster Republican Printing Co., 212 E. Liberty St., Wooster, OH 44691.

**Studio:** 2045 Overland Ave., Billings, MT 59102.

**Mailing Address:** Box 23909, Billings, MT 59104.

**Telephone:** 406-656-8000. TWX: 910-975-1020.

**Technical Facilities:** Channel No. 8 (180-186 MHz). Authorized power: 316-kw visual, 38.9-kw aural. Antenna: 750-ft. above av. terrain, 530-ft. above ground, 4249-ft. above sea level.

Latitude 45° 45' 35"  
Longitude 108° 27' 14"

**Transmitter:** 2.7-mi. E of Billings.

**Satellite Earth Stations:** Scientific-Atlanta, 4.6-meter; Harris, 6.1-meter; Scientific-Atlanta receivers.

**News Service:** AP.

**Ownership:** The Wooster Republican Printing Co. See Group Ownership of Television Stations.

**Began Operation:** March 15, 1958. FCC approved sale to present owner by Harriscope Dec. 12, 1986 (*Television Digest*, Vol. 26:45). Sale to Harriscope by Crain-Snyder TV (Rex Baker, Arthur Miller & Thor Myhre) approved March 8, 1967 by FCC (Vol. 6:46). Previous sale to Crain-Snyder Television Inc. by Midland Empire Bcstg. Co. approved Dec. 17, 1962 (Vol. 2:52).

**Represented (sales):** Katz Television.

**Represented (engineering):** Hammett & Edison Inc.

**Personnel:**

E. D. (BOB) MERRILL, vice president & general manager.  
BOB KORUM, general sales manager.  
DEAN JANSMA, chief engineer.

**Highest One Hour Rate:** \$1100.

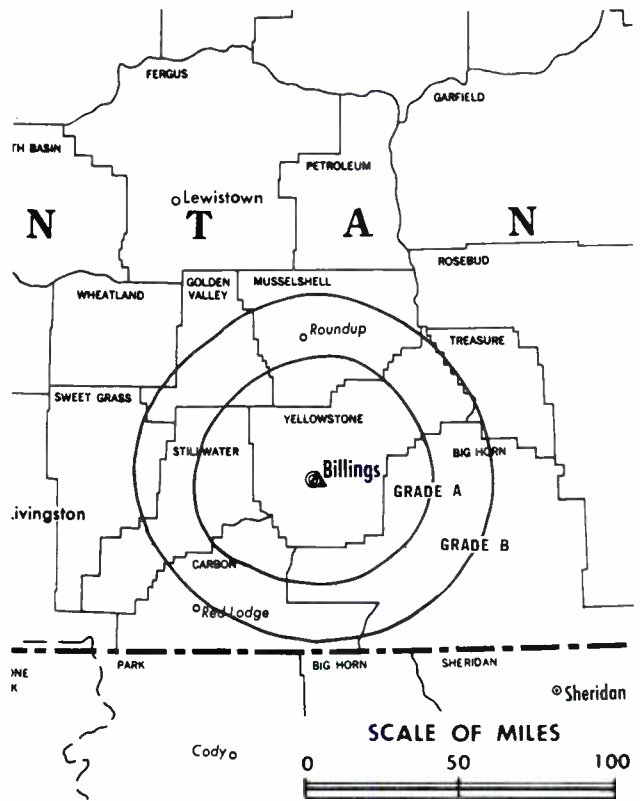
**Highest 30 Sec. Rate:** \$375.

**NETWORK BASE HOURLY RATE:** \$425.

**City of License:** Billings. ADI: Billings-Hardin. Rank: 163.

Total Households: © MSI Consumer Market Data as of 1/1/87. TV Homes, TV% and Circulation © 1987 Arbitron. County coverage based on Arbitron study.

Net Weekly Circulation	State County	Total Households	TV Households	%
<b>50% &amp; Over</b>	<b>MONTANA</b>			
	Big Horn	3,500	3,300	94
	Carbon	3,800	3,700	97
	Custer	5,500	5,200	94
	Garfield	600	500	83
	Golden Valley	400	400	100
	Musselshell	2,000	1,900	95
	Park	5,700	5,500	96
	Petroleum	200	200	100



KULR-TV BMPCT-4810 Granted 11/21/57

© American Map Corp., 14244

Net Weekly Circulation	State County	Total Households	TV Households	%
<b>50% &amp; Over</b>	Prairie	700	600	86
	Rosebud	4,500	4,200	93
	Stillwater	2,400	2,400	100
	Sweet Grass	1,300	1,200	92
	Treasure	400	400	100
	Wheatland	900	900	100
	Yellowstone	49,000	48,200	98
	<b>WYOMING</b>			
	Big Horn	4,500	4,300	96
	Park	9,100	8,700	96
Sheridan	10,900	10,300	95	
<b>Between 25-49%</b>	<b>MONTANA</b>			
	Fergus	5,200	4,900	94
Judith Basin	1,000	900	90	
<b>Between 5-24%</b>	<b>MONTANA</b>			
	Meagher	800	800	100
	Powder River	900	800	89
<b>WYOMING</b>				
Fremont	13,200	12,800	97	
<b>Station Totals</b>		<b>126,500</b>	<b>122,100</b>	<b>96</b>
<b>Net Weekly Circulation (1987)</b>				<b>84,500</b>
<b>Average Daily Circulation (1987)</b>				<b>52,600</b>

# Montana—Bozeman

## KCTZ

Ch. 7

**Network Service:** ABC.

**Grantee:** Bee Bcstg. Associates Ltd. Partnership, Box 6040, Bozeman, MT 59715.

**Studio:** Box 6040, Bozeman, MT 59715.

**Telephone:** 406-586-3280.

**Technical Facilities:** Channel No. 7 (174-180 MHz). Authorized power: 44.1-kw visual, 4.41-kw aural. Antenna: 816-ft. above av. terrain, 306-ft. above ground, 6916-ft. above sea level.

Latitude	45°	40'	24"
Longitude	110°	52'	02"

**Transmitter:** 1.75-mi. W of Hwy. 10, 7.7-mi. E of Bozeman.

**Ownership:** Rose Communications Inc., gen. partner. RCI ownership: Benny Bee, pres., 100%.

**Began Operation:** September 1, 1987.

**Represented (sales):** Seltel Inc.

**Represented (legal):** Kenkel, Barnard & Edmundson.

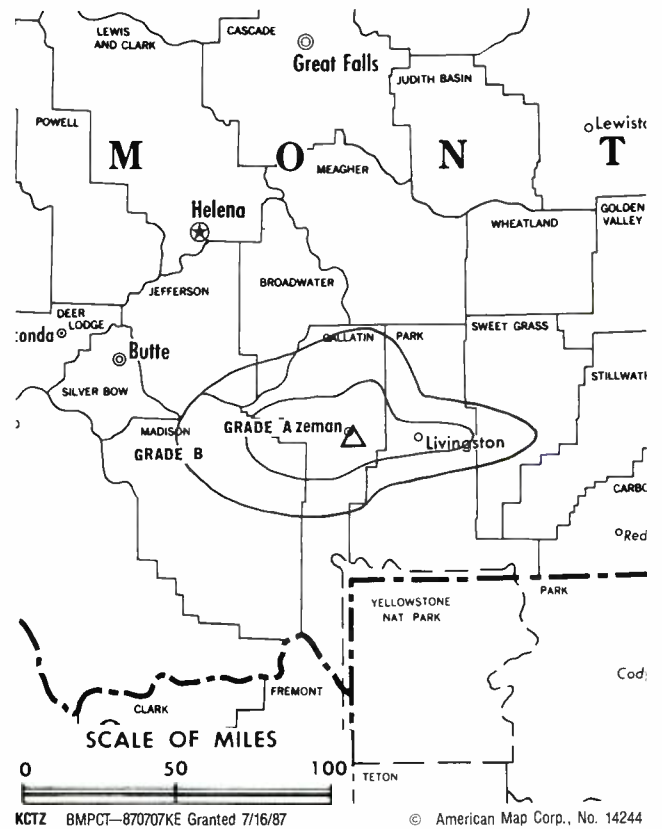
**Represented (engineering):** Hatfield & Dawson.

**Personnel:**

THOM CURTIS, station manager.  
J. R. MIDDLETON, chief engineer.

**Highest 30 Sec. Rate:** \$125.

**Arbitron Data:** Not available. **ADI:** Butte. **Rank:** 189.



KCTZ BMPCT-870707KE Granted 7/16/87

© American Map Corp., No. 14244

# Montana—Butte

**KTVM**

**Ch. 6**

(Satellite of KECI-TV, Missoula, MT)

**Network Service:** NBC, ABC.

**Licensee:** Eagle Communications Inc., 340 W. Main St., Missoula, MT 59802.

**Studio:** 750 Dewey Blvd., Suite 1, Butte, MT 59701.

**Telephone:** 406-494-7603.

**Technical Facilities:** Channel No. 6 (82-88 MHz). Authorized power: 100-kw visual, 12.5-kw aural. Antenna: 1936-ft. above av. terrain, 213-ft. above ground, 8458-ft. above sea level.

Latitude 46° 00' 27"  
Longitude 112° 26' 30"

**Transmitter:** On mountain peak, 2.6-mi. E of Butte.

**News Services:** AP, ESPN, NBC.

**Ownership:** Precht Communications Inc., 100%. See Group Ownership of Television Stations.

**Began Operation:** May 15, 1970.

**Represented (sales):** Katz Television.

**Represented (legal):** Cohn & Marks.

**Represented (engineering):** A. D. Ring & Associates.

**Personnel:**

MARGARET ANNE RAGSDALE, general manager.  
LARRY SEM, sales manager & station manager.  
BILLY WARD, chief engineer.

**Highest One Hour Rate:** \$600.

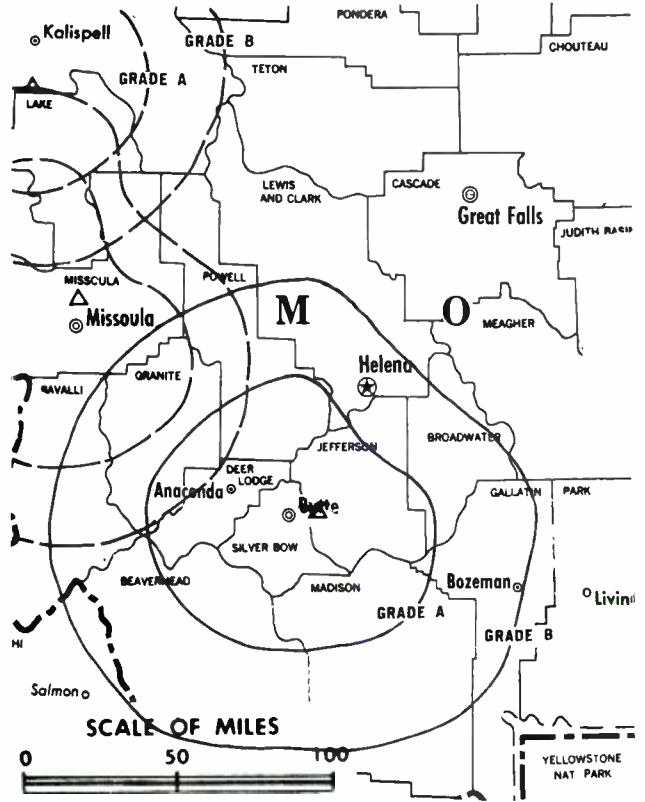
**Highest 30 Sec. Rate:** \$250.

**NETWORK BASE HOURLY RATE:** \$400.

**City of License:** Butte. **ADI:** Butte. **Rank:** 189.

Total Households: © MSI Consumer Market Data as of 1/1/87. TV Homes, TV% and Circulation © 1987 Arbitron. County coverage based on Arbitron study.

Net Weekly Circulation	State County	Total Households	TV Households	%
50% & Over	MONTANA			
	Beaverhead	3,200	3,000	94



Net Weekly Circulation	State County	Total Households	TV Households	%
50% & Over	Deer Lodge	4,200	4,100	98
	Gallatin	18,400	17,700	96
	Madison	2,200	2,200	100
	Powell	2,400	2,300	96
	Silver Bow	14,500	14,200	98
Between 25-49%	<b>MONTANA</b>			
	Broadwater	1,600	1,500	94
	Jefferson	3,100	3,000	97
Between 5-24%	<b>MONTANA</b>			
	Granite Park	1,100	1,100	100
		5,700	5,500	96
<b>Station Totals</b>		<b>56,400</b>	<b>54,600</b>	<b>96</b>
<b>Net Weekly Circulation (1987)</b>				<b>39,500</b>
<b>Average Daily Circulation (1987)</b>				<b>24,200</b>

# Montana—Butte

**KXLF-TV**

**Ch. 4**

**Network Service:** CBS.

**Licensee:** KXLF Communications Inc., Box 3500, Butte, MT 59702.

**Studio:** 1003 S. Montana St., Butte, MT 59701.

**Telephone:** 406-782-0444.

**Technical Facilities:** Channel No. 4 (66-72 MHz). Authorized power: 100-kw visual, 20-kw aural. Antenna: 1892-ft. above av. terrain, 199-ft. above ground, 8450-ft. above sea level.

Latitude 46° 00' 27"  
Longitude 112° 26' 30"

**Transmitter:** 3-mi. E of Butte on XL Heights.

**Satellite Earth Stations:** Harris, 6.1-meter; RCA Ku-band; Harris receivers.

**News Services:** AP, Montana TV Network News.

**Ownership:** Evening Post Publishing Co., 100%. See Group Ownership of Television Stations.

**Began Operation:** August 14, 1953. Sale to present owner by SJL Inc. approved by FCC Oct. 31, 1986. Previous sale by Garryowen Corp. (J. S. Sample) approved by FCC Dec. 23, 1983. Sale to Garryowen by Ed Craney approved by FCC Jan. 18, 1961 (*Television Digest*, Vol. 16:42; 17:4).

**Represented (sales):** Blair Television; Montana Television Network.

**Personnel:**

RON CASS, vice president, general manager & national sales manager.  
PAT KEARNY, news director.  
MARLA WILKIN, sales manager.  
JOHN MIZELLE, chief engineer.

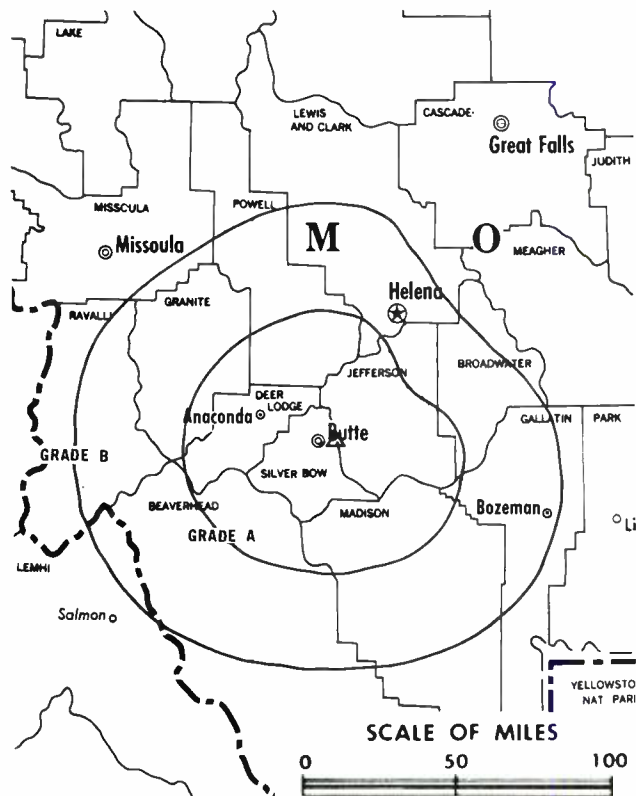
**Highest 30 Sec. Rate:** \$275.

**NETWORK BASE HOURLY RATE:** \$960.

**City of License:** Butte. **ADI:** Butte. **Rank:** 189.

Total Households: © MSI Consumer Market Data as of 1/1/87. TV Homes, TV% and Circulation © 1987 Arbitron. County coverage based on Arbitron study.

Net Weekly Circulation	State County	Total Households	TV Households	%
50% & Over	MONTANA			
	Beaverhead	3,200	3,000	94



KXLF-TV BPCT-3765 Granted 5/12/66 © American Map Corp., 14244

Net Weekly Circulation	State County	Total Households	TV Households	%
50% & Over	Broadwater	1,600	1,500	94
	Deer Lodge	4,200	4,100	98
	Gallatin	18,400	17,700	96
	Granite	1,100	1,100	100
	Jefferson	3,100	3,000	97
	Lewis + Clark	19,100	18,400	96
	Madison	2,200	2,200	100
	Powell	2,400	2,300	96
	Silver Bow	14,500	14,200	98
Between 25-49%	MONTANA			
	Meagher	800	800	100
	Park	5,700	5,500	96
<b>Station Totals</b>		<b>76,300</b>	<b>73,800</b>	<b>96</b>
<b>Net Weekly Circulation (1987)</b>				<b>60,500</b>
<b>Average Daily Circulation (1987)</b>				<b>38,600</b>

# Montana—Glendive

## KXGN-TV

Ch. 5

**Network Service:** CBS, NBC.

**Licensee:** Glendive Broadcasting Corp., 210 S. Douglas St., Glendive, MT 59330.

**Studio:** 210 S. Douglas St., Glendive, MT 59330.

**Telephone:** 406-365-3377.

**Technical Facilities:** Channel No. 5 (76-82 MHz). Authorized power: 14.8-kw visual, 2.95-kw aural. Antenna: 513-ft. above av. terrain, 158-ft. above ground, 2818-ft. above sea level.

Latitude 47° 03' 15"  
Longitude 104° 40' 45"

**Transmitter:** 4-mi. SE of city.

**AM Affiliate:** KXGN, 1-kw, 1400 kHz.

**News Service:** UPI.

**Ownership:** Lewis W. Moore, pres., 99.7%; Elizabeth Lee Hackney, v.p., 0.1%; Lewis W. Moore Jr., secy., 0.1%; Mark Moore, treas., 0.1%.

**Began Operation:** November 1, 1957.

**Represented (sales):** Hooper Jones & Associates.

**Represented (legal):** Blair, Joyce & Silva.

**Represented (engineering):** John H. Mullaney Consulting Engineers.

### Personnel:

LEWIS W. MOORE, president.  
DAN FRENZEL, general manager.  
WINNIFRED NORTON, office manager.  
MIKEL HUSEBY, chief engineer.

**Highest One Hour Rate:** \$250.

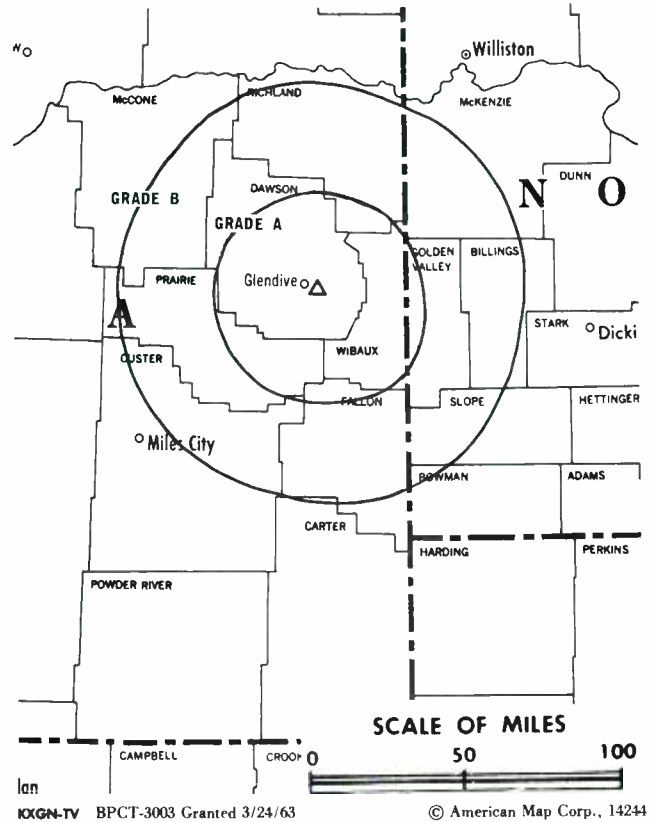
**Highest 30 Sec. Rate:** \$150.

**NETWORK BASE HOURLY RATE:** \$100.

**City of License:** Glendive. **ADI:** Glendive. **Rank:** 213.

Total Households: © MSI Consumer Market Data as of 1/1/87. TV Homes, TV% and Circulation © 1987 Arbitron. County coverage based on Arbitron study.

Net Weekly Circulation	State County	Total Households	TV Households	%
50% & Over	MONTANA	4,900	4,700	96
	Dawson			



Net Weekly Circulation	State County	Total Households	TV Households	%
50% & Over	Fallon	1,400	1,300	93
	Mc Cone	900	900	100
	Prairie	700	600	86
	Wibaux	500	500	100
Between 25-49%	<b>MONTANA</b>	600	600	100
	Carter			
Between 5-24%	<b>MONTANA</b>	5,000	4,800	96
	Garfield			
	Richland			
Between 5-24%	<b>NORTH DAKOTA</b>	900	900	100
	Golden Valley			
<b>Station Totals</b>		<b>15,500</b>	<b>14,800</b>	<b>95</b>
<b>Net Weekly Circulation (1987)</b>				<b>8,400</b>
<b>Average Daily Circulation (1987)</b>				<b>5,400</b>

# Montana—Great Falls

## KFBB-TV

Ch. 5

**Network Service:** ABC.

**Licensee:** MDM Bcstg. Inc., Box 1139, Great Falls, MT 59403.

**Studio:** U.S. Hwy. 87, 1-mi. N of Missouri River, Great Falls.

**Mailing Address:** Box 1139, Great Falls, MT 59403.

**Telephone:** 406-453-4377. **TWX:** 910-975-1917.

**Technical Facilities:** Channel No. 5 (76-82 MHz). Authorized power: 100-kw visual, 20-kw aural. Antenna: 590-ft. above av. terrain, 540-ft. above ground, 4310-ft. above sea level.

Latitude 47° 32' 08"  
Longitude 111° 17' 02"

**Transmitter:** U.S. Hwy. 87, 1-mi. N of Missouri River, Great Falls.

**Satellite Earth Stations:** Microdyne, 7-meter; Andrew, 4.5-meter; Vertex, 4.5-meter Ku-band; Microdyne, Channel Master, Avantek, M/A-Com receivers.

**News Services:** AP, ABC, National Weather Service.

**Ownership:** Dix Stations. See Group Ownership of Television Stations.

**Began Operation:** March 21, 1954. Sale to present owners by Advance Corp. approved by FCC April 26, 1982 (*Television Digest*, Vol. 22:8). Sale to Advance by Harriscopie Bcstg. Corp. approved April 21, 1977. Sale to Harriscopie by David E. Bright, Ernest Scanlon & Daniel O'Shea approved by FCC May 23, 1962 (Vol. 2:11, 22). Sale to Bright, Scanlon & O'Shea by Joseph P. Wilkins and associates approved Jan. 27, 1960 (Vol. 16:3, 5).

**Represented (sales):** Katz Television.

**Represented (legal):** Fleischman & Walsh, P. C.

### Personnel:

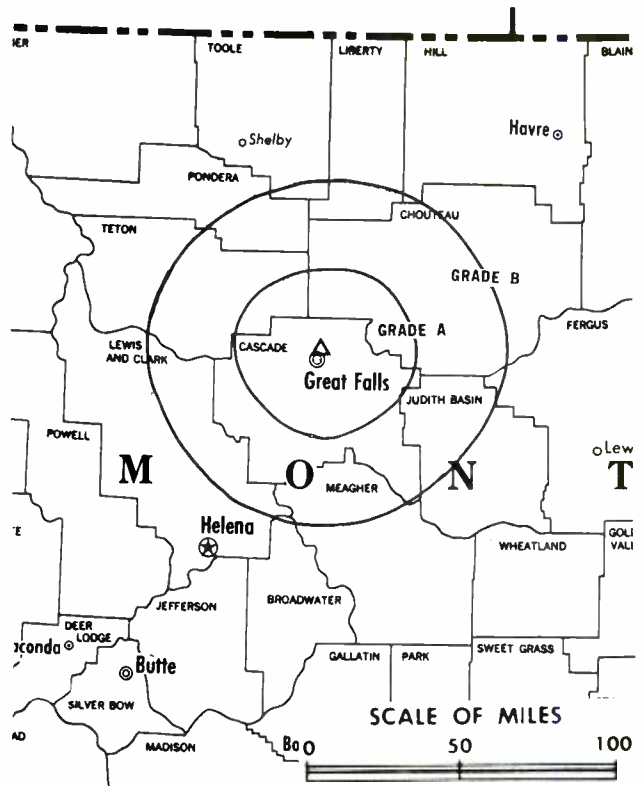
STAN WHITMAN, president & general manager.  
TED SCHROEDER, program director & operations manager.  
JACK FISHER, general sales manager.  
RON SCHLOSSER, chief engineer.  
JOYCE STEELE, accounting supervisor.  
MARY HOYT, traffic manager.  
DON AYERS, production manager.  
DICK POMPA, news & public affairs director.  
ROSEMARY HEMP, promotion manager.

**Rates:** Not available.

**City of License:** Great Falls. **ADI:** Great Falls. **Rank:** 178.

Total Households: © MSI Consumer Market Data as of 1/1/87. TV Homes, TV% and Circulation © 1987 Arbitron. County coverage based on Arbitron study.

Net Weekly Circulation	State County	Total Households	TV Households	%
50% & Over	<b>MONTANA</b>			
	Blaine	2,700	2,500	92
	Broadwater	1,600	1,500	94



KFBB-TV BPCT-4340 Granted 5/7/70 © American Map Corp., 14244

Net Weekly Circulation	State County	Total Households	TV Households	%
50% & Over	Cascade	31,500	30,900	98
	Chouteau	2,200	2,100	95
	Fergus	5,200	4,900	94
	Glacier	3,700	3,500	95
	Hill	6,900	6,700	97
	Judith Basin	1,000	900	90
	Liberty	1,100	1,100	100
	Meagher	800	800	100
	Phillips	2,200	2,000	91
	Pondera	2,500	2,400	96
	Teton	2,500	2,400	96
	Toole	2,300	2,200	96
	Valley	3,800	3,600	95
Between 25-49%	<b>MONTANA</b>			
	Lewis + Clark	19,100	18,400	96
	Roosevelt	3,700	3,600	97
<b>Station Totals</b>		<b>92,800</b>	<b>89,500</b>	<b>96</b>
<b>Net Weekly Circulation (1987)</b>				<b>69,000</b>
<b>Average Daily Circulation (1987)</b>				<b>43,700</b>



# Montana—Great Falls

**KRTV**

**Ch. 3**

**Network Service:** CBS.

**Licensee:** KRTV Communications Inc., Box 1331, Great Falls, MT 59403.

**Studio:** U.S. Hwy. 87, 1-mi. N of Great Falls.

**Mailing Address:** Box 1331, Great Falls, MT 59403.

**Telephone:** 406-453-2431.

**Technical Facilities:** Channel No. 3 (60-66 MHz). Authorized power: 100-kw visual, 10-kw aural. Antenna: 586-ft. above av. terrain, 557-ft. above ground, 4100-ft. above sea level.

Latitude 47° 32' 09"  
Longitude 111° 17' 02"

**Transmitter:** U. S. Hwy. 87, 1-mi. N of Missouri River, Great Falls.

**Satellite Earth Stations:** Poultan, 3.2-meter; RCA, 4.5-meter Ku-band; Scientific-Atlanta receivers.

**News Services:** AP, Montana TV Network.

**Ownership:** Evening Post Publishing Co., 100%. See Group Ownership of Television Stations.

**Began Operation:** October 5, 1958. Sale to present owner by SJL Inc. approved by FCC Oct. 31, 1986. Previous sale by Garryowen Corp. approved by FCC Dec. 21, 1983. Sale to Garryowen by Dan Snyder & Assoc. approved by FCC Feb. 28, 1969. Previous sale by Francis N. & Robert R. Laird approved Oct. 1, 1958 (**Television Digest**, Vol. 14:40).

**Represented (sales):** Blair Television.

**Represented (legal):** Dow, Lohnes & Albertson.

**Personnel:**

PETER B. FRIDEN, general manager.  
GLENN L. LOCKWOOD, operations director.  
PHIL SAXTON, chief engineer.  
REED LARSON, local sales manager.

**Highest One Hour Rate:** \$2000.

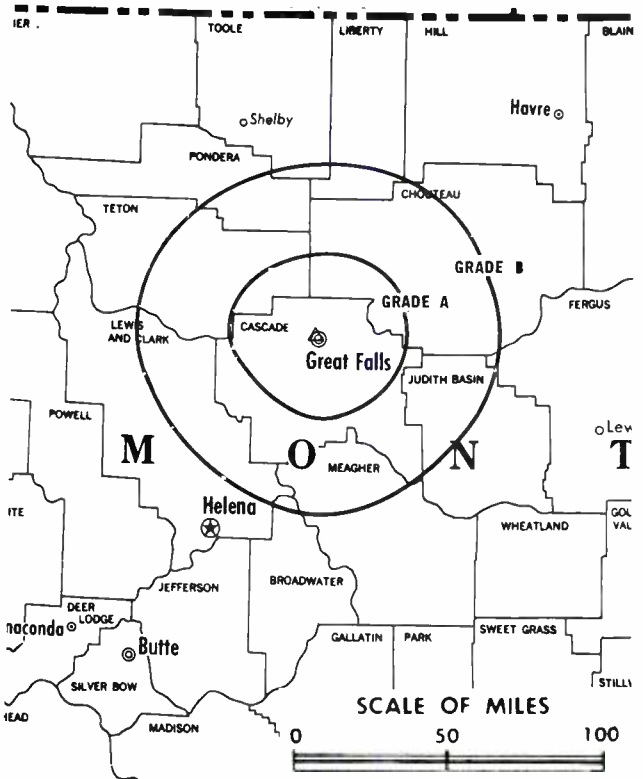
**Highest 30 Sec. Rate** (June 1, 1987): \$255.

**NETWORK BASE HOURLY RATE:** \$655.

**City of License:** Great Falls. **ADI:** Great Falls. **Rank:** 178.

Total Households: © MSI Consumer Market Data as of 1/1/87. TV Homes, TV% and Circulation © 1987 Arbitron. County coverage based on Arbitron study.

Net Weekly Circulation	State County	Total Households	TV Households	%
<b>50% &amp; Over</b>	<b>MONTANA</b>			
	Blaine	2,700	2,500	92
	Cascade	31,500	30,900	98
	Chouteau	2,200	2,100	95



KRTV BPCT-4457 Granted 10/18/71 © American Map Corp., 14244

Net Weekly Circulation	State County	Total Households	TV Households	%
<b>50% &amp; Over</b>	Fergus	5,200	4,900	94
	Garfield	600	500	83
	Glacier	3,700	3,500	95
	Hill	6,900	6,700	97
	Judith Basin	1,000	900	90
	Liberty	1,100	1,100	100
	Meagher	800	800	100
	Phillips	2,200	2,000	91
	Pondera	2,500	2,400	96
	Teton	2,500	2,400	96
	Toole	2,300	2,200	96
Valley	3,800	3,600	95	

<b>MONTANA</b>		Total Households	TV Households	%
<b>Between 5-24%</b>	Jefferson	3,100	3,000	97

<b>Station Totals</b>	<b>72,100</b>	<b>69,500</b>	<b>96</b>
<b>Net Weekly Circulation (1987)</b>			<b>58,900</b>
<b>Average Daily Circulation (1987)</b>			<b>38,500</b>

# Montana—Great Falls

**KTGF**

**Ch. 16**

**Network Service:** NBC.

**Licensee:** Continental Television Network Inc., 118 Sixth St. S, Great Falls, MT 59401.

**Studio:** 118 Sixth St. South, Great Falls, MT 59401.

**Mailing Address:** Box 1219, Great Falls, MT 59403.

**Telephone:** 406-761-8816.

**Technical Facilities:** Channel No. 16 (482-488 MHz). Authorized power: 2030-kw max. visual, 203-kw max. aural. Antenna: 1046-ft. above av. terrain, 769-ft. above ground, 4619-ft. above sea level.

Latitude 47° 36' 26"  
Longitude 111° 21' 27"

**Transmitter:** SE quarter of NW quarter of section 4, Twp. 21N Range 3E, near Great Falls.

**Multichannel TV Sound:** Stereo only.

**Satellite Earth Stations:** Paracclipse, 4-meter C-band; Scientific-Atlanta, 4-meter Ku-band; Vertex, 5-meter Ku-band; M/A-Com, Microdyne receivers.

**News Service:** AP.

**Ownership:** James M. Colla, pres., 72.5%; William Cordingley, 12.5%; L. A. (Al) Donohue, 12.5%; Penny Lynn Adkins, v.p., 2.5%.

**Began Operation:** September 21, 1986.

**Represented (sales):** Seltel Inc.

**Represented (legal):** Reddy, Begley & Martin.

**Represented (engineering):** B. Scott Baxter & Assoc.

**Personnel:**

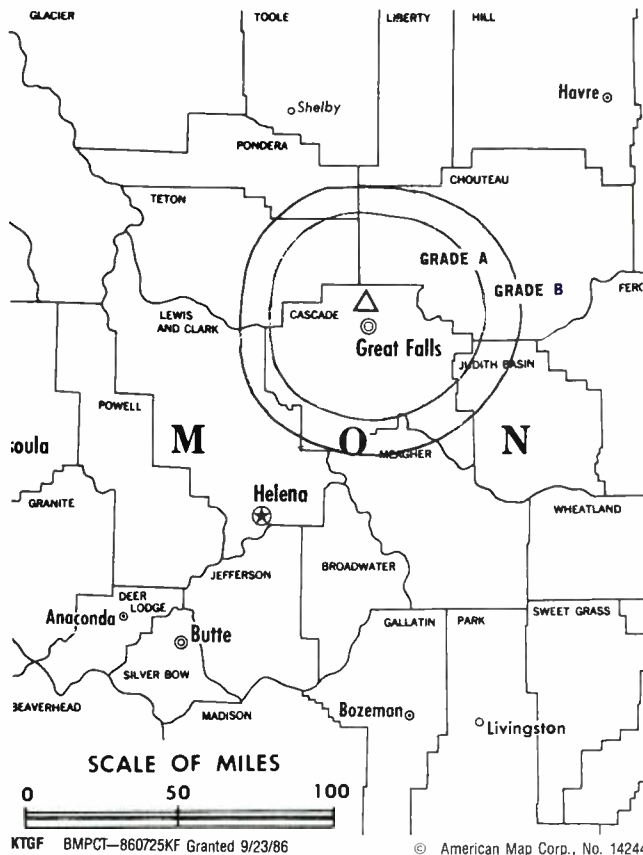
JIM COLLA, general manager.  
CHARLES E. OUTLAND, station & general sales manager.  
ROY DASHER, chief engineer.

**Highest One Hour Rate:** \$600.

**Highest 30 Sec. Rate:** \$195.

**City of License:** Great Falls. **ADI:** Great Falls. **Rank:** 178.

Total Households: © MSI Consumer Market Data as of 1/1/87. TV Homes, TV% and Circulation © 1987 Arbitron. County coverage based on Arbitron study.



Net Weekly Circulation	State County	Total Households	TV Households	%
<b>Between 25-49%</b>	<b>MONTANA</b>			
	Cascade	31,500	30,900	98
	Pondera	2,500	2,400	96
<b>Between 5-24%</b>	<b>MONTANA</b>			
	Chouteau	2,200	2,100	95
	Liberty	1,100	1,100	100
	Teton	2,500	2,400	96
	Toole	2,300	2,200	96
<b>Station Totals</b>		<b>42,100</b>	<b>41,100</b>	<b>97</b>
<b>Net Weekly Circulation (1987)</b>				<b>13,600</b>
<b>Average Daily Circulation (1987)</b>				<b>7,400</b>

# Montana—Hardin-Billings

## KOUS-TV

Ch. 4

(Also operates satellite KYUS-TV, Miles City, MT)

**Network Service:** ABC.

**Licensee:** KOUS-TV Inc., Drawer D, Hardin, MT 59034.

**Studio:** West 3rd St., Hardin.

**Mailing Address:** Drawer D, Hardin, MT 59034.

**Telephones:** 406-665-3320, Hardin; 406-252-4004, Billings.

**Technical Facilities:** Channel No. 4 (66-72 MHz). Authorized power: 100-kw visual, 10-kw aural. Antenna: 1060-ft. above av. terrain, 628-ft. above ground, 4688-ft. above sea level.

Latitude 45° 44' 29"  
Longitude 108° 08' 19"

**Transmitter:** Pryor Star Rte., Billings.

**Satellite Earth Stations:** 4-meter & 4.6-meter; DX, Harris, M/A-Com, Scientific-Atlanta receivers.

**News Service:** AP.

**Ownership:** Daniel W. Coon, pres., 15%; Martha Creath, secy., 39%; Calvin Cafritz, 39%; Thom Curtis, 2%.

**Began Operation:** November 26, 1980.

**Represented (sales):** Seltel Inc.; Bob Hix (Denver).

**Represented (legal):** Fortas & Hardman.

**Personnel:**

DANIEL W. COON, president.  
DANA KEHR, general manager.

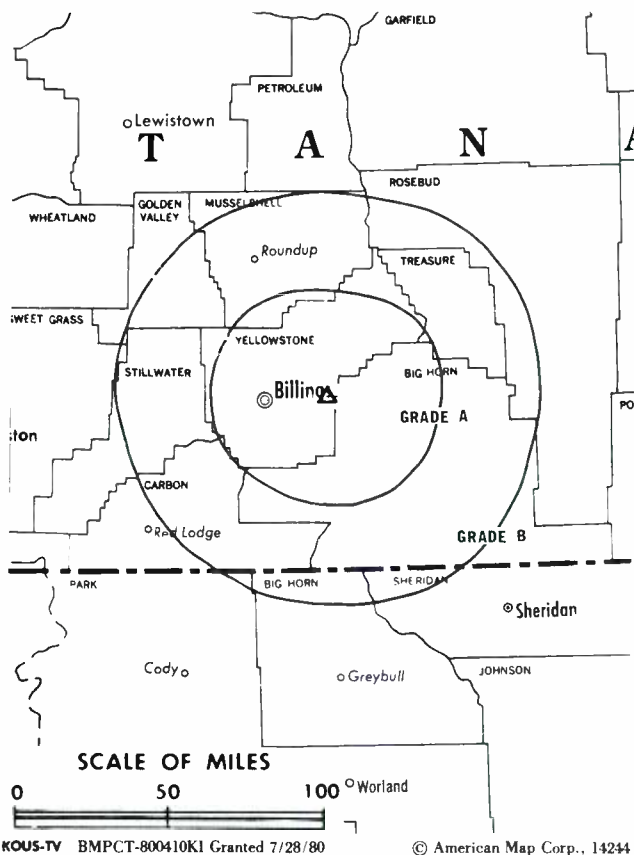
**Highest One Hour Rate:** \$1200.

**Highest 30 Sec. Rate:** \$490.

**City of License:** Hardin. **ADI:** Billings-Hardin. **Rank:** 163.

Total Households: © MSI Consumer Market Data as of 1/1/87. TV Homes, TV% and Circulation © 1987 Arbitron. County coverage based on Arbitron study.

Net Weekly Circulation	State County	Total Households	TV Households	%
<b>50% &amp; Over</b>	<b>MONTANA</b>			
	Big Horn	3,500	3,300	94
	Carbon	3,800	3,700	97
	Golden Valley	400	400	100
	Musselshell	2,000	1,900	95
	Petroleum	200	200	100
	Phillips	2,200	2,000	91
	Stillwater	2,400	2,400	100
	Sweet Grass	1,300	1,200	92
	Treasure	400	400	100



Net Weekly Circulation	State County	Total Households	TV Households	%
<b>50% &amp; Over</b>	Wheatland	900	900	100
	Yellowstone	49,000	48,200	98
<b>Between 25-49%</b>	<b>MONTANA</b>			
	Rosebud	4,500	4,200	93
	<b>WYOMING</b>			
	Big Horn	4,500	4,300	96
	Park	9,100	8,700	96
<b>Between 5-24%</b>	<b>MONTANA</b>			
	Custer	5,500	5,200	94
	Fergus	5,200	4,900	94
	Garfield	600	500	83
	Judith Basin	1,000	900	90
	Park	5,700	5,500	96
	Valley	3,800	3,600	95
	<b>WYOMING</b>			
Sheridan	10,900	10,300	95	
<b>Station Totals</b>		<b>116,900</b>	<b>112,700</b>	<b>96</b>
<b>Net Weekly Circulation (1987)</b>				<b>65,400</b>
<b>Average Daily Circulation (1987)</b>				<b>34,200</b>

# Montana—Helena

**KTVH**

Ch. 12

**Network Service:** NBC.

**Licensee:** KTVH Inc., Box 6125, Helena, MT 59604.

**Studio:** 2433 N. Montana Ave., Helena, MT 59601.

**Telephone:** 406-443-5050.

**Technical Facilities:** Channel No. 12 (204-210 MHz). Authorized power: 105-kw visual, 10.5-kw aural. Antenna: 2250-ft. above av. terrain, 176-ft. above ground, 7929-ft. above sea level.

Latitude 46° 49' 35"  
Longitude 111° 42' 33"

**Transmitter:** Hogback Mtn., approx. 22-mi NE of Helena.

**Satellite Earth Stations:** AFC, 3-meter Ku-band; Paraclipse, 3-meter C-band; Vertex, 4.6-meter Ku-band; Microdyne, M/A-Com, DX Antenna receivers.

**News Services:** AP, NBC.

**Ownership:** Donald G. Bradley, pres.-treas., 33.33%; Lyle A. Courtage, v.p. & secy., 33.33%; Albert P. Lundborg, 33.33%.

**Began Operation:** January 1, 1958. Left air Feb. 5, 1959; resumed operation Aug. 6, 1959 (*Television Digest*, Vol. 15:6, 33, 36). Sale to Helena TV Inc. by Joseph S. Sample, who took over all properties from Ed Craney was approved by FCC Jan. 18, 1961 (Vol. 16:42; 17:4). Sale by Helena TV Inc. approved June 5, 1963 (Vol. 3:23). Sale of control by Paul B. McAdam & A. W. Scribner approved by FCC Dec. 18, 1968. Sale to Lynn H. Koch, et al., approved Nov. 29, 1979. Sale to present owners approved April 22, 1985.

**Represented (sales):** Adam Young Inc.; Art Moore Inc.

**Represented (legal):** Reddy, Begley & Martin.

**Personnel:**

DONALD G. BRADLEY, president & general manager.  
HAL PECK, program director.  
RON MARTIN, acting chief engineer.  
IAN MARQUAND, news director.

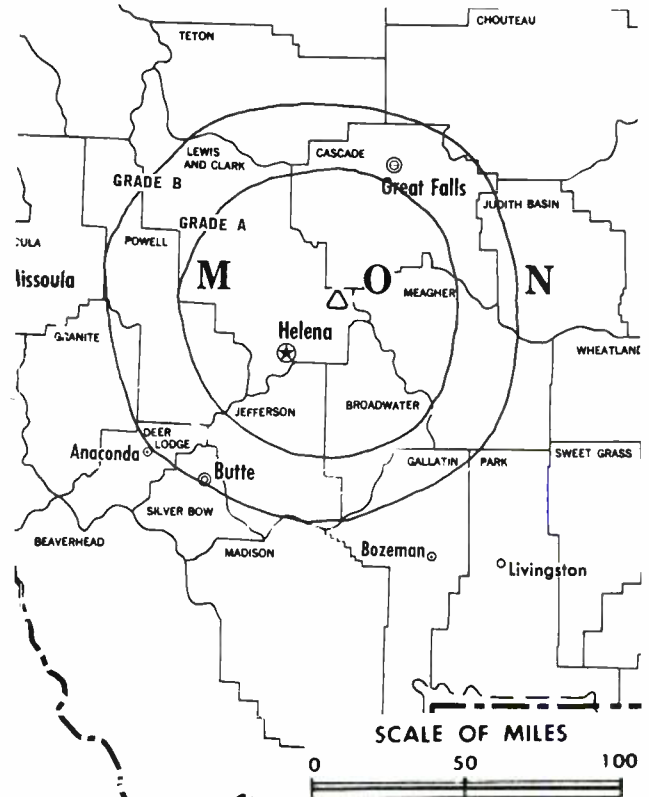
**Rates:** Not available.

**NETWORK BASE HOURLY RATE:** \$125.

**City of License:** Helena. **ADI:** Helena. **Rank:** 210.

Total Households: © MSI Consumer Market Data as of 1/1/87. TV Homes, TV% and Circulation © 1987 Arbitron. County coverage based on Arbitron study.

Net Weekly Circulation	State County	Total Households	TV Households	%
50% & Over	<b>MONTANA</b>			
	Broadwater	1,600	1,500	94
	Lewis + Clark	19,100	18,400	96



KTVH BNPCT-811005KI Granted 11/3/81 © American Map Corp., No. 14244

Net Weekly Circulation	State County	Total Households	TV Households	%
50% & Over	Meagher	800	800	100
	<b>MONTANA</b>			
Between 25-49%	Cascade	31,500	30,900	98
	Jefferson	3,100	3,000	97
Between 5-24%	<b>KANSAS</b>			
	Marion	5,200	5,100	98
	<b>MONTANA</b>			
	Chouteau	2,200	2,100	95
	Fergus	5,200	4,900	94
	Gallatin	18,400	17,700	96
	Judith Basin	1,000	900	90
	Pondera	2,500	2,400	96
	Powell	2,400	2,300	96
	Sweet Grass	1,300	1,200	92
Teton	2,500	2,400	96	
<b>Station Totals</b>		<b>96,800</b>	<b>93,600</b>	<b>96</b>
<b>Net Weekly Circulation (1987)</b>				<b>36,000</b>
<b>Average Daily Circulation (1987)</b>				<b>18,900</b>

# Montana—Kalispell

## KCFW-TV

Ch. 9

(Satellite of KECI-TV, Missoula, MT)

**Network Service:** NBC, ABC.

**Licensee:** Eagle Communications Inc., TV Bldg., 340 W. Main St., Missoula, MT 59802.

**Studio:** 401 First Ave. E, Box 857, Kalispell, MT 59901.

**Telephone:** 406-755-5239.

**Technical Facilities:** Channel No. 9 (186-192 MHz). Authorized power: 26.5-kw visual, 5.3-kw aural. Antenna: 2794-ft. above av. terrain, 240-ft. above ground, 6898-ft. above sea level.

Latitude 48° 00' 48"  
Longitude 114° 21' 55"

**Transmitter:** Blacktail Mtn., 6.5-mi. W of Lakeside, MT.

**News Services:** AP, ESPN, NBC.

**Ownership:** Precht Communications Inc., 100%. See Group Ownership of Television Stations.

**Began Operation:** June 10, 1968.

**Represented (sales):** Katz Television.

**Represented (legal):** Cohn & Marks.

### Personnel:

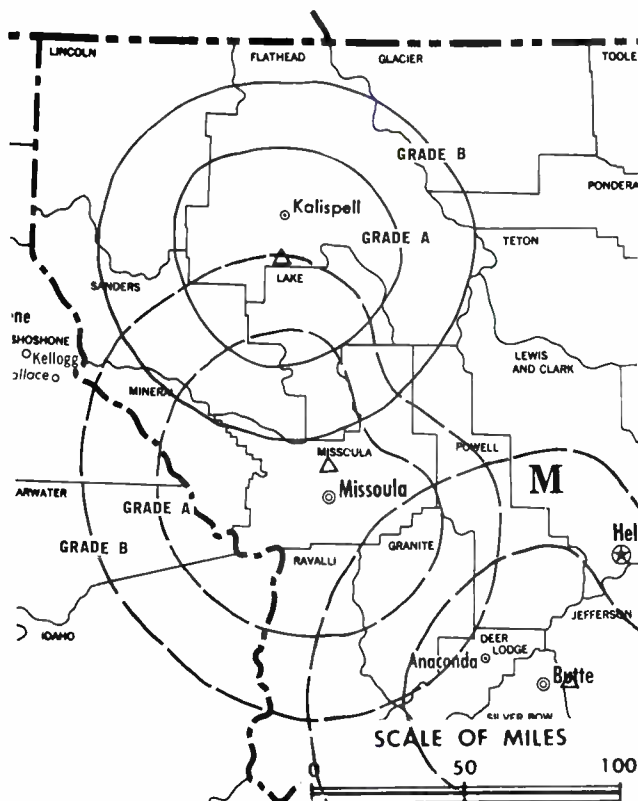
MARGARET ANNE RAGSDALE, general manager.  
STEVE FETVEIT, station manager.  
MARK HOLSTON, news director.  
CHRIS NEUHAUSEN, chief engineer.

**Highest 30 Sec. Rate:** \$150.

**NETWORK BASE HOURLY RATE:** \$400.

**City of License:** Kalispell. **ADI:** Missoula. **Rank:** 173.

Total Households: © MSI Consumer Market Data as of 1/1/87. TV Homes, TV% and Circulation © 1987 Arbitron. County coverage based on Arbitron study.



KCFW-TV BPCT-3985 Granted 12/20/67

© American Map Corp., 14244

Net Weekly Circulation	State County	Total Households	TV Households	%
<b>50% &amp; Over</b>	<b>MONTANA</b>			
	Flathead	22,400	21,700	97
	Lincoln	6,600	6,300	95
<b>Between 25-49%</b>	<b>MONTANA</b>			
	Lake	8,000	7,700	96
<b>Station Totals</b>		<b>37,000</b>	<b>35,700</b>	<b>96</b>
<b>Net Weekly Circulation (1987)</b>			<b>27,300</b>	
<b>Average Daily Circulation (1987)</b>			<b>18,000</b>	

# Montana—Miles City

## KYUS-TV

Ch. 3

(Satellite of KOUS-TV, Hardin, MT)

**Network Service:** ABC.

**Licensee:** KOUS-TV Inc., Drawer D, Hardin, MT 59304.

**Studio:** 1-mi. NW of Miles City.

**Telephone:** 406-232-3540.

**Technical Facilities:** Channel No. 3 (60-66 MHz). Authorized power: 10.2-kw visual, 1.02-kw aural. Antenna: 125-ft. above av. terrain, 59-ft. above ground, 2664-ft. above sea level.

Latitude 46° 25' 56"  
Longitude 105° 51' 31"

**Transmitter:** 1-mi. NW of Miles City.

**Ownership:** Daniel W. Coon, pres., 15%; Martha Creath, secy., 39%; Calvin Cafritz, 39%; Thom Curtis, 2%.

**Began Operation:** September 1, 1969. Sale by Custer Bcstg. Corp. to KOUS-TV approved March 14, 1984 by FCC.

**Represented (sales):** Seltel Inc.; Bob Hix (Denver).

**Represented (legal):** Fortas & Hardman.

**Personnel:**

DANA KEHR, station manager.

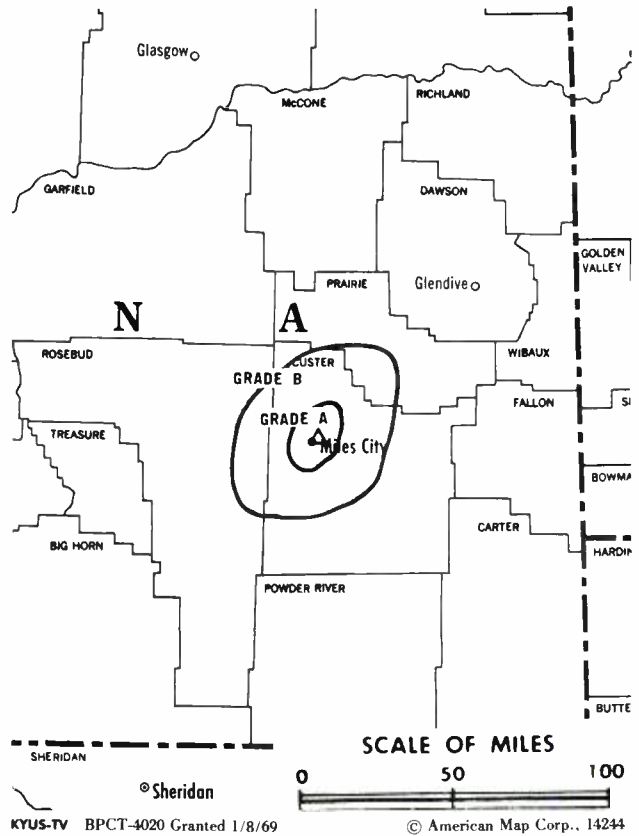
**Highest One Hour Rate:** \$175.

**Highest 30 Sec. Rate:** \$60.

**City of License:** Miles City. **ADI:** Billings-Hardin. **Rank:** 163.

Total Households: © MSI Consumer Market Data as of 1/1/87. TV Homes, TV% and Circulation © 1987 Arbitron. County coverage based on Arbitron study.

Net Weekly Circulation	State County	Total Households	TV Households	%
50% & Over	MONTANA Custer	5,500	5,200	94



Net Weekly Circulation	State County	Total Households	TV Households	%
50% & Over	Prairie	700	600	86
Between 5-24%	MONTANA Garfield	600	500	83
	Rosebud	4,500	4,200	93
<b>Station Totals</b>		<b>11,300</b>	<b>10,500</b>	<b>92</b>
<b>Net Weekly Circulation (1987)</b>				<b>4,900</b>
<b>Average Daily Circulation (1987)</b>				<b>2,300</b>

# Montana—Missoula

## KECI-TV

Ch. 13

(Operates satellites KCFW-TV, Kalispell & KTVM, Butte, MT)

**Network Service:** NBC, ABC.

**Licensee:** Eagle Communications Inc., TV Bldg., 340 W. Main St., Missoula, MT 59802.

**Studio:** 340 W. Main St., Missoula, MT 59802.

**Telephone:** 406-721-2063. **TWX:** 406-543-3521.

**Technical Facilities:** Channel No. 13 (210-216 MHz). Authorized power: 300-kw visual, 30-kw aural. Antenna: 2000-ft. above av. terrain, 289-ft. above ground, 7060-ft. above sea level.

Latitude 47° 01' 05"  
Longitude 114° 00' 41"

**Transmitter:** 10-mi. N of Missoula, near Evaro, MT.

**Satellite Earth Stations:** Harris, 7-meter Ku-band; Harris, 3-meter Ku-band; Scientific-Atlanta, 7-meter C-band; Harris receivers.

**News Services:** AP, ESPN, NBC.

**Ownership:** Precht Communications Inc., 100%. See Group Ownership of Television Stations.

**Began Operation:** July 1, 1954. Sale by Mosby's Inc. to KMSO-TV Inc. approved Sept. 11, 1964 by FCC (*Television Digest*, Vol. 4:32, 38). Sale to present owner by Dale G. Moore approved Aug. 24, 1978.

**Represented (sales):** Katz Television.

**Represented (legal):** Cohn & Marks.

**Represented (engineering):** A. D. Ring & Associates.

### Personnel:

MARGARET ANNE RAGSDALE, general manager.  
STEVE HELLEGAARD, station manager.  
JEAN CREPEAU, program director.  
JIM HARMON, news director.  
LARRY ARBAUGH, chief engineer.

**Highest One Hour Rate:** \$1500.

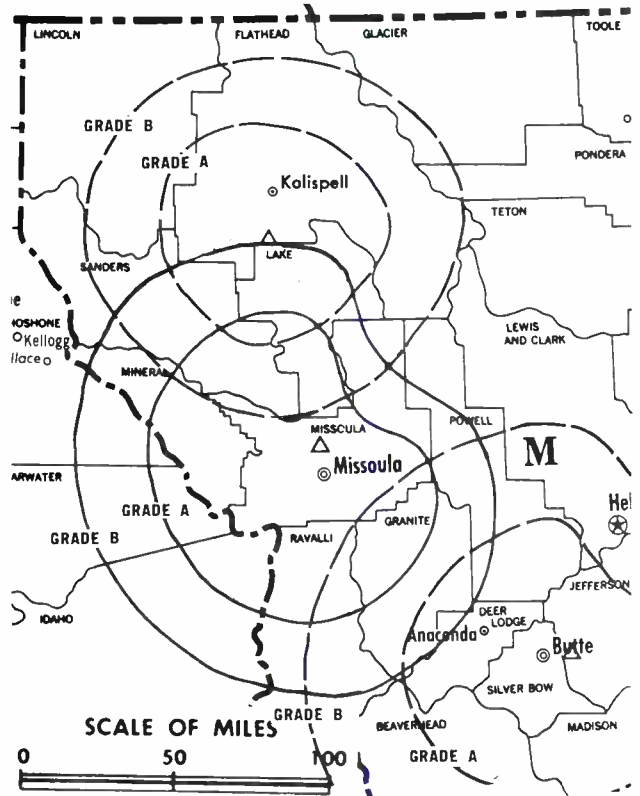
**Highest 30 Sec. Rate:** \$625.

**NETWORK BASE HOURLY RATE:** \$800.

**City of License:** Missoula. **ADI:** Missoula. **Rank:** 173.

Total Households: © MSI Consumer Market Data as of 1/1/87. TV Homes, TV% and Circulation © 1987 Arbitron. County coverage based on Arbitron study.

Net Weekly Circulation	State County	Total Households	TV Households	%
50% & Over	IDAHO Lemhi	3,000	2,800	93



KECI-TV BPCT-3969 Granted 6/13/67

© American Map Corp. 14244

Net Weekly Circulation	State County	Total Households	TV Households	%
50% & Over	<b>MONTANA</b>			
	Granite	1,100	1,100	100
	Lake	8,000	7,700	96
	Mineral	1,600	1,600	100
	Missoula	31,700	30,600	97
	Ravalli	10,300	10,000	97
Between 25-49%	<b>MONTANA</b>			
	Sanders	3,800	3,500	93
Between 5-24%	<b>IDAHO</b>			
	Shoshone	6,100	6,000	98
	<b>MONTANA</b>			
	Deer Lodge	4,200	4,100	98
	Powell	2,400	2,300	96
<b>Station Totals</b>		<b>72,200</b>	<b>69,700</b>	<b>96</b>
<b>Net Weekly Circulation (1987)</b>				<b>49,400</b>
<b>Average Daily Circulation (1987)</b>				<b>31,800</b>

# Montana—Missoula

## KPAX-TV

Ch. 8

**Network Service:** CBS.

**Licensee:** KPAX Communications Inc., Box 4827, Missoula, MT 59806.

**Studio:** 2204 Regent St., Missoula, MT 59801.

**Technical Facilities:** Channel No. 8 (180-186 MHz). Authorized power: 275-kw max. & 257-kw horizontal visual, 51.5-kw max. & 48-kw horizontal aural. Antenna: 2150-ft. above av. terrain, 284-ft. above ground, 7101-ft. above sea level.

Latitude 47° 01' 06"  
Longitude 114° 00' 41"

**Transmitter:** TV Mountain, 4-mi. E of Evaro.

**Satellite Earth Stations:** Scientific-Atlanta C-band; Scientific-Atlanta Ku-band; Scientific-Atlanta receivers.

**News Service:** AP.

**Ownership:** Evening Post Publishing Co., 100%. See Group Ownership of Television Stations.

**Began Operation:** May 1, 1970. Sale to present owners by SJL Inc. approved by FCC Oct. 31, 1986. Previous sale by Garryowen Corp. approved by FCC Dec. 23, 1983.

**Represented (sales):** Blair Television.

**Represented (legal):** Dow, Lohnes & Albertson.

**Personnel:**

WILLIAM F. SULLIVAN, general manager.  
MARK RAPSON, chief engineer.  
TAMMY ENGLE, operations manager.

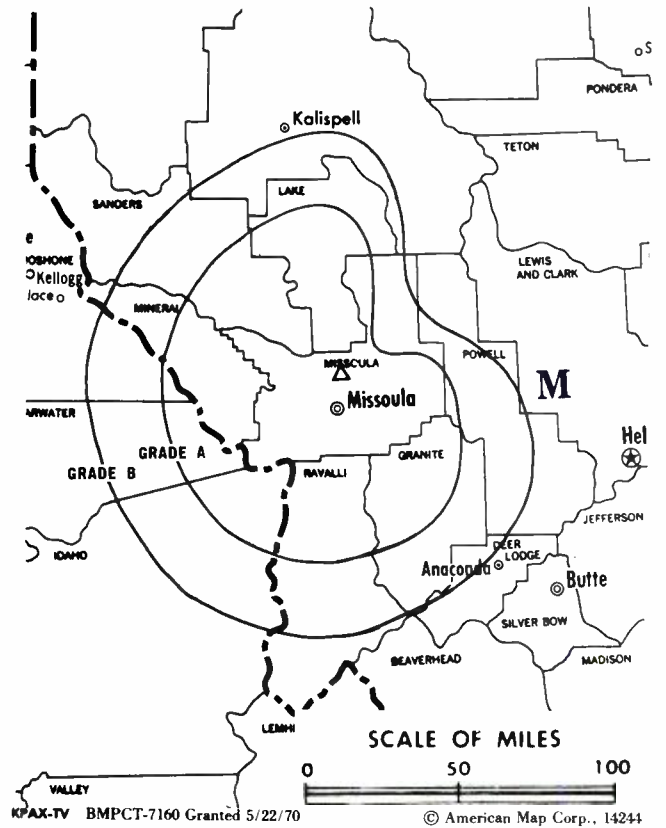
**Highest One Hour Rate:** \$2500.

**Highest 30 Sec. Rate:** \$375.

**City of License:** Missoula. **ADI:** Missoula. **Rank:** 173.

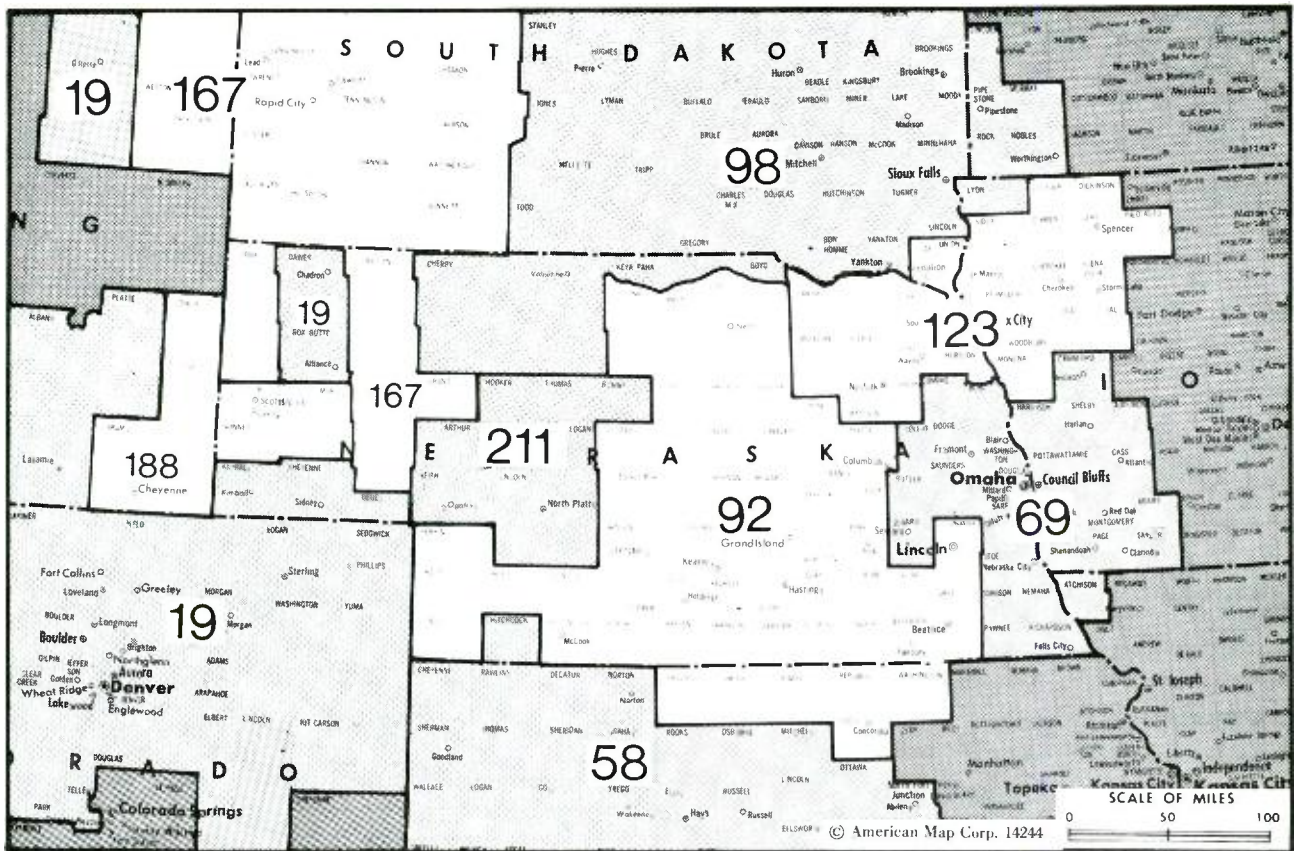
Total Households: © MSI Consumer Market Data as of 1/1/87. TV Homes, TV% and Circulation © 1987 Arbitron. County coverage based on Arbitron study.

Net Weekly Circulation	State County	Total Households	TV Households	%
50% & Over	IDAHO	3,000	2,800	93
	Lemhi			



Net Weekly Circulation	State County	Total Households	TV Households	%
50% & Over	<b>MONTANA</b>			
	Flathead	22,400	21,700	97
	Lake	8,000	7,700	96
	Missoula	31,700	30,600	97
	Ravalli	10,300	10,000	97
Between 25-49%	<b>MONTANA</b>			
	Granite	1,100	1,100	100
	Mineral	1,600	1,600	100
	Sanders	3,800	3,500	93
Between 5-24%	<b>MONTANA</b>			
	Lincoln	6,600	6,300	95
<b>Station Totals</b>		<b>88,500</b>	<b>85,300</b>	<b>96</b>
<b>Net Weekly Circulation (1987)</b>			<b>63,000</b>	
<b>Average Daily Circulation (1987)</b>			<b>39,900</b>	





Market	Arbitron ADI TV Households	Rank
Denver, CO.....	1,025,000	19
Wichita-Hutchinson, KS .....	421,700	58
Omaha, NE.....	354,300	69
Lincoln-Hastings-Kearney, NE.....	257,300	92
Sioux Falls-Mitchell, SD .....	218,100	98
Sioux City, IA.....	167,700	123
Rapid City, SD.....	82,100	167
Cheyenne, WY-Scottsbluff, NE.....	50,100	188
North Platte, NE .....	18,500	211

Market Area Commercial TV Stations
KCNC-TV (4), KDVR (31), KFNR (11), KMGH-TV (7), KUBD (59), KUSA-TV (9), KWGN-TV (2), KAKE-TV (10), KAYS-TV (7), KLBY (4), KLOE-TV (10), KSAS-TV (24), KSNC (2), KSNB (11), KSNK (8), KSNW (3), KTVC (6), KUPK-TV (13), KWCH-TV (12)
KETV (7), KMTV (3), KPTM (42), WOWT(6)
KCAN (8), KGIN (11), KHAS-TV (5), KHGI-TV (13), KOLN (10), KSNB-TV (4), KWNB-TV (6)
KABY-TV (9), KDLO-TV(3), KDLT (5), KELO-TV (11), KPLO-TV (6), KPRY-TV (4), KSFY-TV (13), KTTW(17)
KCAU-TV (9), KMEG (14), KTIV (4)
KEVN-TV (7), KHSD-TV (11), KIVV-TV(5), KOTA-TV (3), KSGW-TV (12)
KDUH-TV (4), KGWN-TV(5), KSTF (10), KTVS (3)
KNOP-TV (2)

State Cross Reference List	
Communities That Receive Programs of Stations That are Located Elsewhere	
KSTF, Gering .....	See Scottsbluff, NE
KHGI-TV, Hastings .....	See Kearney, NE

	Nebraska Station Status as of October 1, 1987		
	VHF	UHF	TOTAL
Commercial Television Stations	14	1	15
Educational Television Stations	6	3	9
	20	4	24

# Nebraska—Albion

## KCAN

(formerly KBGT-TV)

Ch. 8

(Satellite of KCAU-TV, Sioux City, IA)

**Network Service:** ABC.

**Licensee:** Citadel Communications Co. Ltd.

**Studio:** RR1, Genoa, NE 68640.

**Telephone:** 402-495-4995.

**Technical Facilities:** Channel No. 8 (180-186 MHz). Authorized power: 316-kw visual, 31.6-kw aural. Antenna: 2000-ft. above av. terrain, 1973-ft. above ground, 3729-ft. above sea level.

Latitude 41° 32' 28"  
Longitude 97° 40' 45"

**Transmitter:** 3-mi. E of Rte. 22, 5-mi. N of Genoa, NE.

**Satellite Earth Stations:** Channel Master, 5-meter; Pinzone, 3.7-meter; Pinzone, 5-meter; Pinzone receivers.

**Ownership:** Citadel Communications Co. Ltd. See Group Ownership of Television Stations.

**Began Operation:** December 5, 1964. Sale to present owner by Amaturio Group Inc. approved by FCC Nov. 12, 1986.

**Represented (sales):** Katz Television.

**Represented (legal):** Latham & Watkins.

**Represented (engineering):** Jules Cohen & Associates.

**Personnel:**

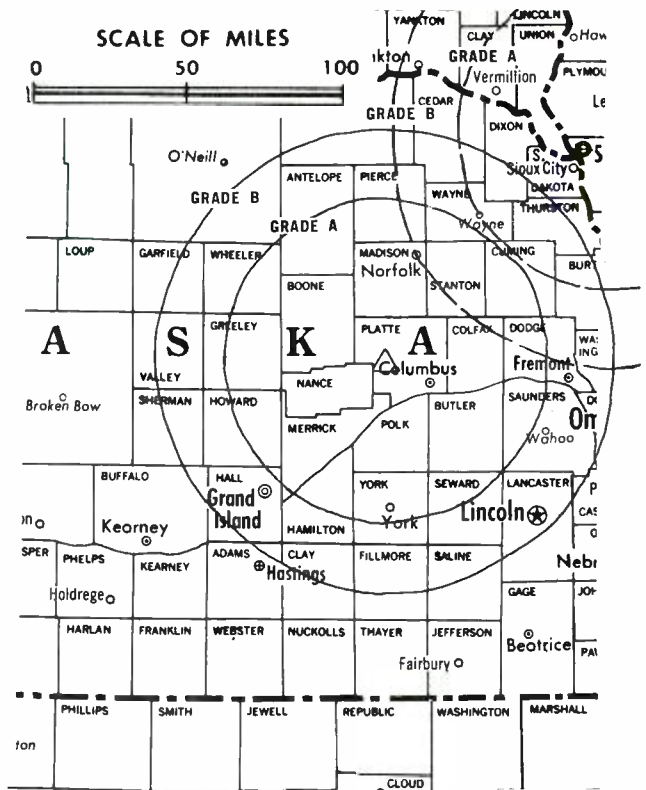
PHILIP J. LOMBARDO, president & general manager.  
GREG O'CONNOR, station manager.  
TOM YORK, sales manager.

**Rates:** Not available.

**City of License:** Albion. **ADI:** Lincoln-Hastings-Kearney. **Rank:** 92.

Total Households: © MSI Consumer Market Data as of 1/1/87. TV Homes, TV% and Circulation © 1987 Arbitron. County coverage based on Arbitron study.

Net Weekly Circulation	State County	Total Households	TV Households	%
<b>50% &amp; Over</b>	<b>NEBRASKA</b>			
	Antelope	3,200	3,100	97
	Boone	2,600	2,600	100
	Fillmore	3,000	3,000	100
	Loup	300	300	100
	Merrick	3,200	3,200	100
	Nance	1,700	1,700	100
	Stanton	2,500	2,500	100
	Wheeler	400	400	100
	<b>Between 25-49%</b>	<b>NEBRASKA</b>		
Butler		3,400	3,300	97
Colfax		3,700	3,600	97
Cuming		4,100	4,000	98
Dodge		13,900	13,800	99
Garfield		1,000	1,000	100
Hamilton		3,500	3,500	100
Holt		5,200	5,000	96
Howard		2,400	2,400	100
Knox		4,100	4,000	98
Lancaster		80,600	79,800	99
Madison		12,700	12,500	98
Pierce		3,200	3,200	100



KCAN BMPCT-821229KE Granted 1/28/83 © American Map Corp., No. 14244

Net Weekly Circulation	State County	Total Households	TV Households	%
<b>Between 25-49%</b>	<b>NEBRASKA</b>			
	Platte	11,000	10,900	99
	Polk	2,300	2,300	100
	Saline	5,100	5,000	98
	Valley	2,200	2,100	95
	Wayne	3,400	3,400	100
<b>Between 5-24%</b>	<b>IOWA</b>			
	Harrison	6,100	6,000	98
	<b>NEBRASKA</b>			
	Adams	12,100	12,000	99
	Boyd	1,300	1,300	100
	Brown	1,700	1,600	94
	Buffalo	14,000	13,800	99
	Burt	3,600	3,600	100
	Cedar	4,000	4,000	100
	Clay	3,000	3,000	100
	Custer	5,200	5,100	98
	Dixon	2,600	2,600	100
	Greeley	1,200	1,200	100
	Hall	19,100	18,900	99
Kearney	2,700	2,700	100	
Nuckolls	2,600	2,600	100	
Rock	900	900	100	
Saunders	6,900	6,800	99	
Seward	5,800	5,700	98	
Sherman	1,500	1,500	100	
Thayer	2,800	2,800	100	
Thurston	2,400	2,400	100	
Washington	5,800	5,800	100	
<b>Station Totals</b>		<b>289,700</b>	<b>286,500</b>	<b>98</b>
<b>Net Weekly Circulation (1987)</b>				<b>85,400</b>
<b>Average Daily Circulation (1987)</b>				<b>33,600</b>

# Nebraska—Grand Island

**KGIN**

Ch. 11

(Satellite of KOLN, Lincoln, NE)

**Network Service:** CBS.

**Licensee:** KOLN Inc., Box 4, Nashville, TN 37202.

**Studio:** 231 S. Locust St., Grand Island, NE 68801.

**Telephone:** 308-382-6100. **TWX:** 910-621-8114.

**Technical Facilities:** Channel No. 11 (198-204 MHz). Authorized power: 316-kw visual, 55.5-kw aural. Antenna: 1009-ft. above av. terrain, 1066-ft. above ground, 3146-ft. above sea level.

Latitude 40° 35' 20"  
Longitude 98° 48' 10"

**Transmitter:** 10-mi. NE of Minden.

**Satellite Earth Stations:** Microdyne, 7-meter; Scientific-Atlanta, 7-meter; Scientific-Atlanta, 4.6-meter; Microdyne, Scientific-Atlanta receivers.

**News Services:** AP, UPI, CBS, U.S. Weather Bureau.

**Ownership:** Busse Bcstg. Corp., 100%. See Group Ownership of Television Stations.

**Began Operation:** October 1, 1961.

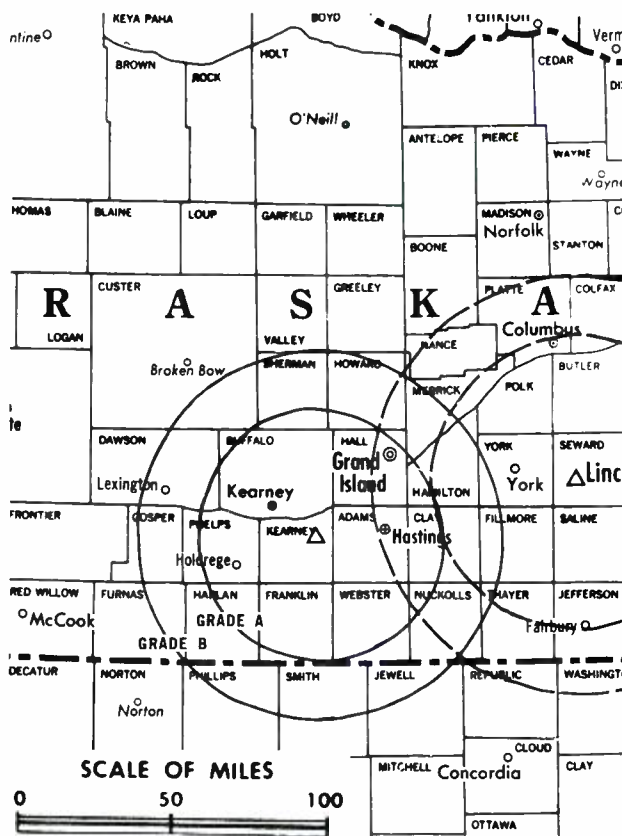
**Represented (sales):** MMT Marketing.

**Represented (legal):** Pepper & Corazzini.

**Represented (engineering):** Lohnes & Culver.

**Personnel:**

CALVIN COLEMAN, sales manager.



KGIN BMPCT—5631 Granted 8/24/61

© American Map Corp., No. 14244

**Rates:** Sold in combination with KOLN, Lincoln, NE.

**Arbitron Data:** Included with KOLN, Lincoln, NE.

**City of License:** Grand Island. **ADI:** Lincoln-Hastings-Kearney. **Rank:** 92.

# Nebraska—Hastings

## KHAS-TV

Ch. 5

**Network Service:** NBC.

**Licensee:** Nebraska Television Corp., Box 578, Hastings, NE 68901.

**Studio:** Hwy. 281, 3-mi. N of Hastings.

**Mailing Address:** Box 578, Hastings, NE 68901.

**Telephone:** 402-463-1321. **TWX:** 402-596-1490.

**Technical Facilities:** Channel No. 5 (76-82 MHz). Authorized power: 100-kw visual, 20-kw aural. Antenna: 730-ft. above av. terrain, 767-ft. above ground, 2707-ft. above sea level.

Latitude 40° 39' 06"  
Longitude 98° 23' 04"

**Transmitter:** Hwy. 281, 3-mi. N of Hastings.

**Satellite Earth Stations:** 3 in operation; Harris, 7.8-meter; Harris receivers.

**AM Affiliate:** KHAS, 1-kw, 1230 kHz.

**News Services:** AP, NBC.

**Ownership:** Morrison-Quirk Grain Corp., 3.64%; Radio KHAS, Hastings, 4.07%; John Spady Trust, 1.75%; Gladys D. Seaton, 4.38%; James D. Conway, 2.91%; over 100 other stockholders, none with as much as 2%.  
**Officers:** G. D. Seaton, pres.; James D. Conway, secy.-treas.; John T. Benson, asst. secy. Seaton family owns **Hastings Tribune**, controls KHAS; KGGF, Coffeyville, KS; KMAN & KMKF(FM), Manhattan, KS; KFYO-AM-FM, Lubbock, TX and publishes chain of Western newspapers.

**Began Operation:** January 1, 1956.

**Represented (sales):** Seltel Inc.

**Represented (legal):** Dow, Lohnes & Albertson.

**Personnel:**

JOHN T. BENSON JR., general manager.  
BILL HUGHES, general sales manager.  
JOE MARTIN, news director.  
DAVE BLOCK, chief engineer.

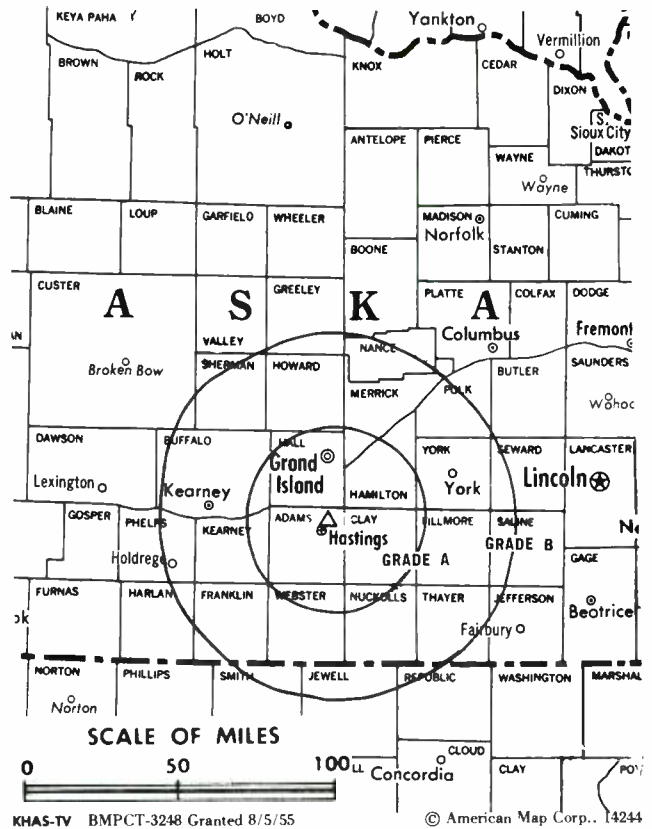
**Highest 30 Sec. Rate:** \$525.

**NETWORK BASE HOURLY RATE:** \$450.

**City of License:** Hastings. **ADI:** Lincoln-Hastings-Kearney. **Rank:** 92.

Total Households: © MSI Consumer Market Data as of 1/1/87. TV Homes, TV% and Circulation © 1987 Arbitron. County coverage based on Arbitron study.

Net Weekly Circulation	State County	Total Households	TV Households	%
<b>50% &amp; Over</b>	<b>KANSAS</b>			
	Jewell	2,000	1,900	95
	Republic	2,900	2,800	97
	Smith	2,300	2,300	100
	<b>NEBRASKA</b>			
	Adams	12,100	12,000	99
	Buffalo	14,000	13,800	99
	Clay	3,000	3,000	100
	Fillmore	3,000	3,000	100
	Franklin	1,700	1,700	100
	Greeley	1,200	1,200	100
	Hall	19,100	18,900	99
	Hamilton	3,500	3,500	100
	Harlan	1,700	1,700	100
	Howard	2,400	2,400	100
Jefferson	3,700	3,600	97	
Kearney	2,700	2,700	100	



KHAS-TV BMPCT-3248 Granted 8/5/55 © American Map Corp., 14244

Net Weekly Circulation	State County	Total Households	TV Households	%
<b>50% &amp; Over</b>	Loup	300	300	100
	Merrick	3,200	3,200	100
	Nance	1,700	1,700	100
	Nuckolls	2,600	2,600	100
	Phelps	3,600	3,600	100
	Polk	2,300	2,300	100
	Sherman	1,500	1,500	100
	Thayer	2,800	2,800	100
	Valley	2,200	2,100	95
	Webster	1,900	1,900	100
	Wheeler	400	400	100
	York	5,700	5,600	98
<b>Between 25-49%</b>	<b>KANSAS</b>			
	Phillips	2,900	2,800	97
	<b>NEBRASKA</b>			
	Boone	2,600	2,600	100
Custer	5,200	5,100	98	
Garfield	1,000	1,000	100	
<b>Between 5-24%</b>	<b>KANSAS</b>			
	Cloud	4,700	4,600	98
	Mitchell	3,400	3,300	97
	Osborne	2,300	2,200	96
	<b>NEBRASKA</b>			
	Dawson	8,900	8,800	99
Gosper	800	800	100	
Platte	11,000	10,900	99	
Saline	5,100	5,000	98	
<b>Station Totals</b>		<b>151,400</b>	<b>149,600</b>	<b>98</b>
<b>Net Weekly Circulation (1987)</b>				<b>93,800</b>
<b>Average Daily Circulation (1987)</b>				<b>53,000</b>

# Nebraska—Hayes Center

## KWNB-TV

Ch. 6

(Satellite of KHGI-TV, Kearney, NE)

**Network Service:** ABC.

**Licensee:** Gordon Bcstg. Inc., Box 220, Kearney, NE 68847.

**Studio:** County Rd., 8-mi. N of Hayes Center.

**Telephone:** 308-743-2494. **TWX:** 910-960-3746.

**Technical Facilities:** Channel No. 6 (82-88 MHz). Authorized power: 100-kw visual, 10-kw aural. Antenna: 737-ft. above av. terrain, 586-ft. above ground, 3851-ft. above sea level.

Latitude 40° 37' 32"  
Longitude 101° 01' 46"

**Transmitter:** County Rd., 8-mi. N of Hayes Center.

**Satellite Earth Station:** Prodelin, 5-meter; Pinzone receivers.

**News Services:** AP, ABC, National Weather Service, Environmental Satellite Services.

**Ownership:** Robert D. Gordon, pres., 100%.

**Began Operation:** February 9, 1956.

**Represented (sales):** Katz Television.

**Represented (legal):** Kadison, Pfaelzer, Woodard, Quinn & Rossi.

**Represented (engineering):** Jules Cohen & Associates.

### Personnel:

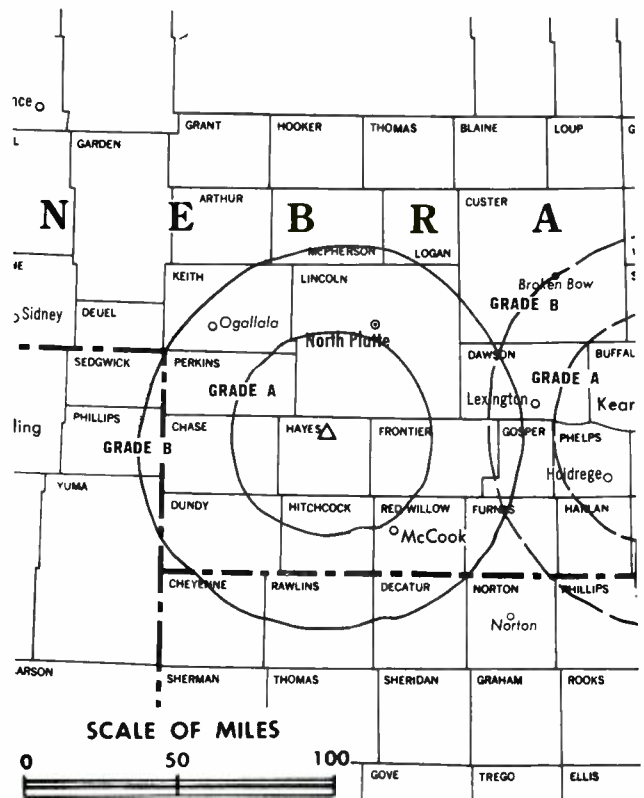
ROBERT GORDON, president & general manager.

PEGGY HUSS, general sales manager.

RON TILLERY, director of broadcast operations.

JERRY FUEHRER, chief engineer.

RICK BENJAMIN, news director.



KWNB-TV BPCT-2531 Granted 9/17/58

© American Map Corp., 14244

**Rates:** Sold in conjunction with KHGI-TV, Kearney & KSBN-TV, Superior,

**NETWORK BASE HOURLY RATE:** Bonus.

**Arbitron Data:** Included with parent KHGI-TV, Kearney, NE.

**City of License:** Hayes Center. **ADI:** Lincoln-Hastings-Kearney. **Rank:** 92.

# Nebraska—Kearney-Hastings-Grand Island

## KHGI-TV

Ch. 13

(Operates NTV Network including satellite KWNB-TV, Hayes Center & KSNB-TV, Superior, NE)

**Network Service:** ABC.

**Licensee:** Gordon Broadcasting, Box 220, Kearney, NE 68847.

**Studio:** 2.5-mi. E of Axtell, NE

**Mailing Address:** Box 220, Kearney, NE 68847.

**Telephone:** 308-743-2494. **TWX:** 910-960-3746.

**Technical Facilities:** Channel No. 13 (210-216 MHz). Authorized power: 316-kw visual, 31.6-kw aural. Antenna: 1110-ft. above av. terrain, 1163-ft. above ground, 3240-ft. above sea level.

Latitude 40° 39' 28"  
Longitude 98° 52' 04"

**Transmitter:** 1.2-mi. NW of Lowell.

**Satellite Earth Stations:** 4 in operation; Prodelin, 5-meter; Pinzone receivers.

**News Services:** AP, ABC, NIWS, National Weather Service, Environmental Satellite Services.

**Ownership:** Robert D. Gordon, pres., 100%. Owns & operates satellites KWNB-TV, Hayes Center & KSNB-TV, Superior, NE.

**Began Operation:** December 24, 1953. Sale to present owner by Amataro Group approved by FCC Jan. 17, 1986. Sale to Amataro Group by NTV Enterprises approved by FCC Nov. 16, 1979 (*Television Digest*, Vol. 19:24). Sale to NTV by Bi-States Co. (F. Wayne Brewster, et al.) approved by FCC April 29, 1974 (Vol. 14:7).

**Represented (sales):** Katz Television.

**Represented (legal):** Kadison, Pfaelzer, Woodard, Quinn & Rossi.

**Represented (engineering):** Jules Cohen & Associates.

**Personnel:**

ROBERT D. GORDON, president & general manager.  
PEGGY HUSS, general sales manager.  
RON TILLERY, director of broadcast operations.  
JERRY FUEHRER, chief engineer.  
RICK BENJAMIN, news director.

**Highest 30 Sec. Rate:** \$750.

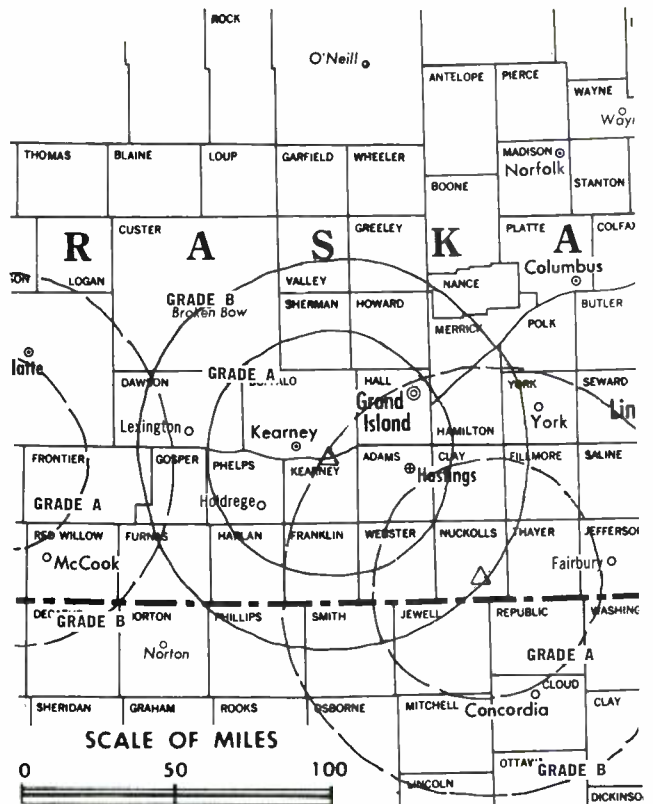
**NETWORK BASE HOURLY RATE:** \$800.

**Arbitron Data:** Figures include KWNB-TV, Hayes Center & KSNB-TV, Superior, NE.

**City of License:** Kearney. **ADI:** Lincoln-Hastings-Kearney. **Rank:** 92.

Total Households: © MSI Consumer Market Data as of 1/1/87. TV Homes, TV% and Circulation © 1987 Arbitron. County coverage based on Arbitron study.

Net Weekly Circulation	State County	Total Households	TV Households	%
<b>50% &amp; Over</b>	<b>KANSAS</b>			
	Cheyenne	1,500	1,500	100
	Cloud	4,700	4,600	98
	Decatur	1,800	1,800	100
	Jewell	2,000	1,900	95
	Mitchell	3,400	3,300	97
	Norton	2,700	2,700	100
	Osborne	2,300	2,200	96
	Ottawa	2,300	2,200	96
	Phillips	2,900	2,800	97
	Rawlins	1,500	1,500	100
	Republic	2,900	2,800	97
	Rooks	2,600	2,600	100
	Smith	2,300	2,300	100
	Washington	3,200	3,100	97



KHGI-TV BPCT-2718 Granted 8/1/62

© American Map Corp. 14244

Net Weekly Circulation	State County	Total Households	TV Households	%
<b>50% &amp; Over</b>	<b>NEBRASKA</b>			
	Adams	12,100	12,000	99
	Buffalo	14,000	13,800	99
	Chase	2,000	2,000	100
	Clay	3,000	3,000	100
	Custer	5,200	5,100	98
	Dawson	8,900	8,800	99
	Dundy	1,200	1,200	100
	Fillmore	3,000	3,000	100
	Franklin	1,700	1,700	100
	Frontier	1,400	1,400	100
	Furnas	2,600	2,500	96
	Garfield	1,000	1,000	100
	Gosper	800	800	100
	Greeley	1,200	1,200	100
	Hall	19,100	18,900	99
	Hamilton	3,500	3,500	100
Harlan	1,700	1,700	100	
Hayes	500	500	100	
Hitchcock	1,500	1,500	100	
Howard	2,400	2,400	100	
Jefferson	3,700	3,600	97	
Kearney	2,700	2,700	100	
Keith	3,900	3,900	100	
Lincoln	13,700	13,500	99	
Logan	400	400	100	
Mc Pherson	200	200	100	
Merrick	3,200	3,200	100	
Nuckolls	2,600	2,600	100	
Perkins	1,600	1,600	100	
Phelps	3,600	3,600	100	
Red Willow	5,100	5,000	98	

(Continued on page A-667)

<b>Station Totals</b>	<b>240,800</b>	<b>237,800</b>	<b>98</b>
<b>Net Weekly Circulation (1987)</b>			<b>156,200</b>
<b>Average Daily Circulation (1987)</b>			<b>86,700</b>

# Nebraska—Lincoln

## KOLN

Ch. 10

(Also operates satellite KGIN, Grand Island, NE)

**Network Service:** CBS.

**Licensee:** KOLN Inc., Box 30350, Lincoln, NE 68503.

**Studio:** 40th & W Sts., Lincoln.

**Mailing Address:** Box 30350, Lincoln, NE 68503.

**Telephone:** 402-467-4321. **TWX:** 910-621-8114.

**Technical Facilities:** Channel No. 10 (192-198 MHz). Authorized power: 316-kw visual, 36.3-kw aural. Antenna: 1490-ft. above av. terrain, 1497-ft. above ground, 3027-ft. above sea level.

Latitude 40° 48' 08"  
Longitude 97° 10' 46"

**Transmitter:** 6-mi. E of Beaver Crossing.

**Satellite Earth Stations:** Microdyne, 7-meter; Scientific-Atlanta, 7-meter; Scientific-Atlanta, 4.6-meter; Microdyne, Scientific-Atlanta receivers.

**News Services:** AP, UPI, Commodity Wire, U.S. Weather Bureau.

**Ownership:** Busse Bcstg. Corp., 100%. See Group Ownership of Television Stations.

**Began Operation:** February 18, 1953. Sale to present owners by Gillett Bcstg. approved by FCC July 31, 1987. Sale to Gillett by Fetzer Communications Inc. approved by FCC Oct. 29, 1985. Sale to Fetzer Bcstg. Co. approved by FCC March 24, 1954; transfer to John Fetzer approved by FCC Nov. 15, 1955 (Television Digest, Vol. 9:30, 34; 10:9, 13, 20).

**Represented (sales):** MMT Marketing.

**Represented (legal):** Pepper & Corazzini.

**Represented (engineering):** Lohnes & Culver.

**Personnel:**

FRANK JONAS, president & general manager.  
CLYDE HELTON, general sales manager.  
JOHN DENNEY, news director.  
LYLE D. KAUFMAN, operations director.  
ROBERT FLINN, program & creative services director.  
KELLY HICKOK, production director.  
DIANE GONZOLAS, community affairs director.  
MIKE MILLER, farm director.

**Highest One Hour Rate:** \$5000.

**Highest 30 Sec. Rate:** \$800.

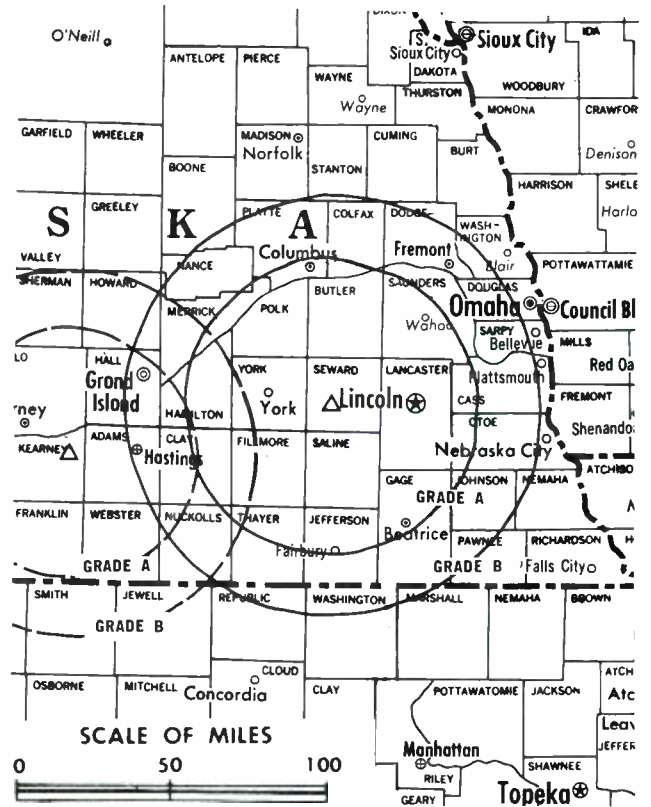
**NETWORK BASE HOURLY RATE:** \$910.

**Arbitron Data:** Includes KGIN, Grand Island, NE.

**City of License:** Lincoln. **ADI:** Lincoln-Hastings-Kearney. **Rank:** 92.

Total Households: © MSI Consumer Market Data as of 1/1/87. TV Homes, TV% and Circulation © 1987 Arbitron. County coverage based on Arbitron study.

Net Weekly Circulation	State County	Total Households	TV Households	%
<b>50% &amp; Over</b>	<b>KANSAS</b>			
	Cloud	4,700	4,600	98
	Jewell	2,000	1,900	95
	Marshall	5,200	5,100	98
	Phillips	2,900	2,800	97
	Republic	2,900	2,800	97
	Smith	2,300	2,300	100
	Washington	3,200	3,100	97
	<b>NEBRASKA</b>			
	Adams	12,100	12,000	99
Antelope	3,200	3,100	97	
Boone	2,600	2,600	100	
Brown	1,700	1,600	94	



KOLN BPCT-3649 Granted 12/15/65

© American Map Corp., No. 14244

Net Weekly Circulation	State County	Total Households	TV Households	%
<b>50% &amp; Over</b>	Buffalo	14,000	13,800	99
	Butler	3,400	3,300	97
	Cass	8,100	8,000	99
	Clay	3,000	3,000	100
	Colfax	3,700	3,600	97
	Custer	5,200	5,100	98
	Dawson	8,900	8,800	99
	Fillmore	3,000	3,000	100
	Franklin	1,700	1,700	100
	Frontier	1,400	1,400	100
	Furnas	2,600	2,500	96
	Gage	9,100	9,000	99
	Garfield	1,000	1,000	100
	Gosper	800	800	100
	Greeley	1,200	1,200	100
	Hall	19,100	18,900	99
	Hamilton	3,500	3,500	100
	Harlan	1,700	1,700	100
	Holt	5,200	5,000	96
	Howard	2,400	2,400	100
	Jefferson	3,700	3,600	97
	Johnson	2,000	2,000	100
	Kearney	2,700	2,700	100
	Keith	3,900	3,900	100
	Lancaster	80,600	79,800	99
Lincoln	13,700	13,500	99	
Logan	400	400	100	
Loup	300	300	100	
Merrick	3,200	3,200	100	
Nance	1,700	1,700	100	
Nuckolls	2,600	2,600	100	
<b>Station Totals</b>		<b>406,400</b>	<b>401,300</b>	<b>98</b>
<b>Net Weekly Circulation (1987)</b>			<b>289,100</b>	
<b>Average Daily Circulation (1987)</b>			<b>187,900</b>	

(Continued on page A-667)

# Nebraska—McCook-Oberlin, Kansas

## KSNK

Ch. 8

(Satellite of KSNW, Wichita, KS)

**Network Service:** NBC.

**Licensee:** KSN Inc., Box 333, Wichita, KS 67201.

**Studio:** U.S. Hwy. 36, 9-mi. W of Oberlin, KS.

**Telephone:** 913-475-2248.

**Technical Facilities:** Channel No. 8 (180-186 MHz). Authorized power: 297.2-kw visual, 29.5-kw aural. Antenna: 710-ft. above av. terrain, 677-ft. above ground, 3537-ft. above sea level.

Latitude 39° 49' 48"  
Longitude 100° 42' 04"

**Transmitter:** U.S. Hwy. 36, 9-mi. W of Oberlin, KS.

**Satellite Earth Station:** M/A-Com, 4-meter; M/A-Com receivers.

**News Services:** AP, KSN.

**Ownership:** Standard Corp. See Group Ownership of Television Stations.

**Began Operation:** October 16, 1959.

**Represented (sales):** Katz Television.

**Represented (legal):** Haley, Bader & Potts.

**Represented (engineering):** A. D. Ring & Associates.

**Personnel:**

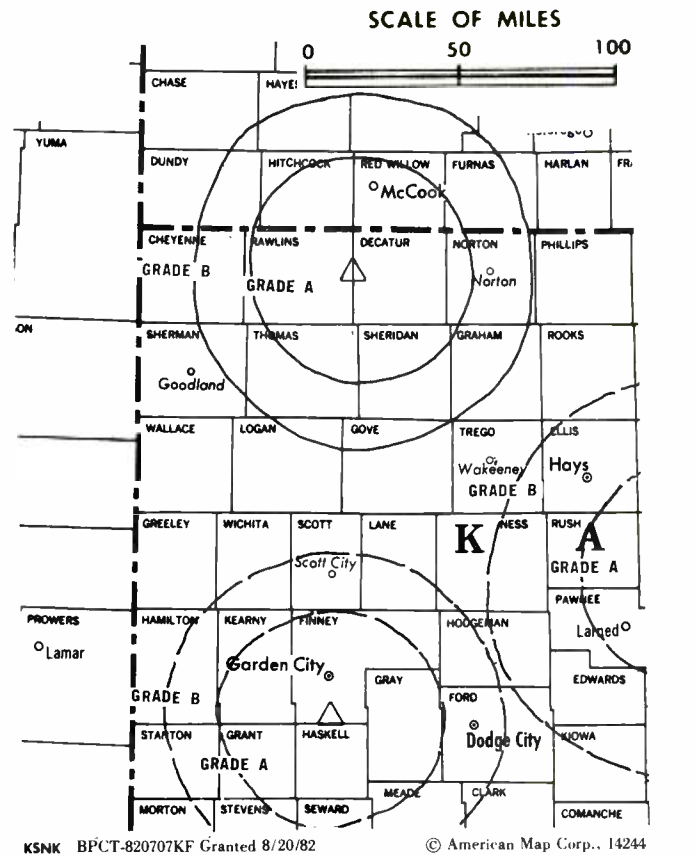
STEVE VINEY, station manager.  
DELMER COSS, chief engineer.

**Rates:** Offered as a bonus with KSNW, Wichita, KS & satellites (Kansas State Network) KSNB, Garden City & KNSC, Great Bend, KS.

**City of License:** McCook. **ADI:** Wichita-Hutchinson. **Rank:** 58.

Total Households: © MSI Consumer Market Data as of 1/1/87. TV Homes, TV% and Circulation © 1987 Arbitron. County coverage based on Arbitron study.

Net Weekly Circulation	State County	Total Households	TV Households	%
<b>50% &amp; Over</b>	<b>KANSAS</b>			
	Cheyenne	1,500	1,500	100
	Decatur	1,800	1,800	100
	Gove	1,400	1,400	100
	Graham	1,500	1,500	100
	Logan	1,400	1,400	100
	Norton	2,700	2,700	100
	Rawlins	1,500	1,500	100
	Sheridan	1,300	1,300	100
	Sherman	3,000	3,000	100
	Thomas	3,300	3,200	97
	<b>NEBRASKA</b>			
	Chase	2,000	2,000	100
	Dundy	1,200	1,200	100



KSNK BPCT-820707KF Granted 8/20/82

© American Map Corp., 14244

Net Weekly Circulation	State County	Total Households	TV Households	%
<b>50% &amp; Over</b>	Furnas	2,600	2,500	96
	Hayes	500	500	100
	Hitchcock	1,500	1,500	100
	Red Willow	5,100	5,000	98
<b>Between 25-49%</b>	<b>KANSAS</b>			
	Phillips	2,900	2,800	97
	Rooks	2,600	2,600	100
	Wallace	700	700	100
<b>NEBRASKA</b>				
Frontier	1,400	1,400	100	
<b>Between 5-24%</b>	<b>KANSAS</b>			
	Comanche	1,000	1,000	100
	Trego	1,600	1,600	100
	<b>NEBRASKA</b>			
Gosper	800	800	100	
Harlan	1,700	1,700	100	
<b>Station Totals</b>		<b>45,000</b>	<b>44,600</b>	<b>99</b>
<b>Net Weekly Circulation (1987)</b>				<b>31,700</b>
<b>Average Daily Circulation (1987)</b>				<b>22,000</b>



# Nebraska—North Platte

## KNOP-TV

Ch. 2

**Network Service:** NBC.

**Licensee:** North Platte Television Inc., Box 749, North Platte, NE 69101.

**Studio:** 4.7-mi. NNE of center of town.

**Telephone:** 308-532-2222.

**Technical Facilities:** Channel No. 2 (54-60 MHz). Authorized power: 100-kw visual, 15-kw aural. Antenna: 630-ft. above av. terrain, 609-ft. above ground, 3621-ft. above sea level.

Latitude 41° 12' 13"  
Longitude 100° 43' 58"

**Transmitter:** 4.7-mi. NNE of center of town.

**Satellite Earth Stations:** 2 in operation; Harris receivers.

**News Service:** AP.

**Ownership:** Shively Communications. Richard E. Shively, 90%; Ulysses A. Carlini, 10%. See Group Ownership of Television Stations.

**Began Operation:** December 15, 1958. Sale to present owners by group headed by Fred E. Shrake & Mac Smock approved June 16, 1967 by FCC.

**Represented (sales):** Adam Young Inc.

**Represented (engineering):** Jules Cohen & Associates.

**Personnel:**

ULYSSES A. CARLINI, general manager.  
JODI RITACCA, news director.  
JOHN KOCH, sports director.  
MARK HIMMLER, chief engineer.  
CHERYL McDONALD, traffic director.

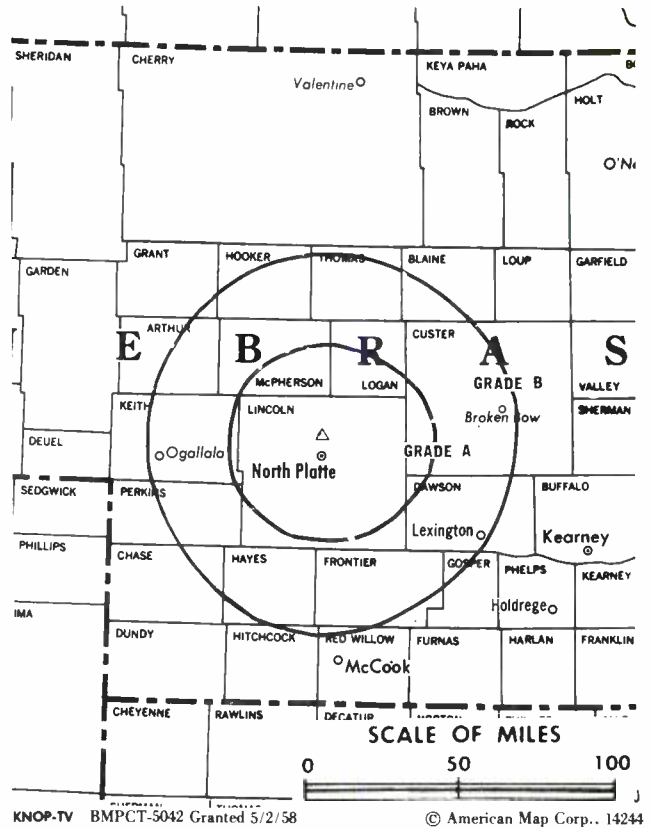
**Highest 30 Sec. Rate:** \$285.

**NETWORK BASE HOURLY RATE:** \$200.

**City of License:** North Platte. **ADI:** North Platte. **Rank:** 211.

Total Households: © MSI Consumer Market Data as of 1/1/87. TV Homes, TV% and Circulation © 1987 Arbitron. County coverage based on Arbitron study.

Net Weekly Circulation	State County	Total Households	TV Households	%
<b>50% &amp; Over</b>	<b>NEBRASKA</b>			
	Arthur	200	200	100
	Blaine	300	300	100
	Custer	5,200	5,100	98
	Dawson	8,900	8,800	99
	Frontier	1,400	1,400	100
	Grant	300	300	100
	Hooker	400	400	100
	Keith	3,900	3,900	100



Net Weekly Circulation	State County	Total Households	TV Households	%
<b>50% &amp; Over</b>	Lincoln	13,700	13,500	99
	Logan	400	400	100
	Mc Pherson	200	200	100
	Perkins	1,600	1,600	100
	Thomas	400	400	100
<b>Between 25-49%</b>	<b>NEBRASKA</b>			
	Chase	2,000	2,000	100
	Cherry	2,600	2,600	100
	Gosper	800	800	100
<b>Between 5-24%</b>	<b>NEBRASKA</b>			
	Garden	1,000	1,000	100
	Phelps	3,600	3,600	100
<b>Station Totals</b>		<b>47,400</b>	<b>47,000</b>	<b>99</b>
<b>Net Weekly Circulation (1987)</b>				<b>32,400</b>
<b>Average Daily Circulation (1987)</b>				<b>23,700</b>

# Nebraska—Omaha

**KETV**

Ch. 7

**Network Service:** ABC.

**Licensee:** KETV Television Inc., 27th & Douglas Sts., Omaha, NE 68131.

**Studio:** 27th & Douglas Sts., Omaha, NE 68131.

**Telephone:** 402-345-7777. **TWX:** 910-622-0710.

**Technical Facilities:** Channel No. 7 (174-180 MHz). Authorized power: 316-kw visual, 31.6-kw aural. Antenna: 1360-ft. above av. terrain, 1362.5-ft. above ground, 2549-ft. above sea level.

Latitude 41° 18' 32"  
Longitude 96° 01' 37"

**Transmitter:** 5600 N. 72nd St.

**Multichannel TV Sound:** Stereo only.

**Satellite Earth Stations:** Andrew, 7.3-meter C-band; BMS, 6-meter C-band; M/A-Com, 3-meter Ku-band; Avanteck, M/A-Com receivers.

**News Services:** ABC, AP, UPI, Potomac News Service.

**Ownership:** Pulitzer Publishing Co., 100%. See Group Ownership of Television Stations.

**Began Operation:** September 17, 1957. Sale to present owner by Peter Kiewit Sons' Inc. (publisher of **Omaha World-Herald**) approved by FCC Feb. 26, 1976 (*Television Digest*, Vol. 15:45). Previous sale of newspaper and TV station began with transfer of newspaper and 45% of KETV in 1962 and was completed the following year when transfer of the remaining 55% of KETV was approved June 11, 1963 by FCC (Vol. 2:45; 3:23).

**Represented (sales):** Blair Television.

**Represented (legal):** Verner, Liipfert, Bernhard, McPherson & Hand.

**Personnel:**

- JOHN CARPENTER, general manager.
- HOWARD SHRIER, general sales manager.
- BETTIE DENNY, program/community affairs manager.
- JOE FELLHAUER, promotion manager.
- KIRK WINKLER, news director.
- DON CLAUSEN, chief engineer.

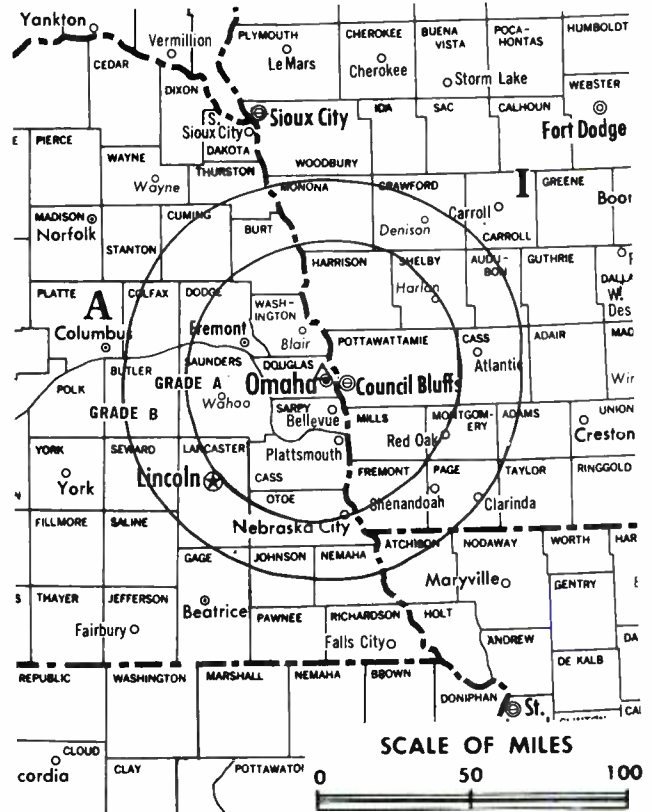
**Highest One Hour Rate:** \$8500.

**Highest 30 Sec. Rate:** \$4500.

**City of License:** Omaha. **ADI:** Omaha. **Rank:** 69.

Total Households: © MSI Consumer Market Data as of 1/1/87. TV Homes, TV% and Circulation © 1987 Arbitron. County coverage based on Arbitron study.

Net Weekly Circulation	State County	Total Households	TV Households	%
<b>50% &amp; Over</b>	<b>IOWA</b>			
	Adams	2,200	2,200	100
	Cass	7,200	7,100	99
	Crawford	7,100	7,000	99
	Fremont	3,900	3,900	100
	Harrison	6,100	6,000	98
	Mills	5,100	5,100	100
	Monona	4,600	4,500	98
	Montgomery	5,700	5,600	98
	Page	7,800	7,700	99
	Pottawattamie	33,100	32,800	99
	Shelby	5,500	5,500	100
	Taylor	3,300	3,200	97
	<b>MISSOURI</b>			
	Atchison	3,200	3,200	100
	<b>NEBRASKA</b>			
	Burt	3,600	3,600	100
Butler	3,400	3,300	97	
Cass	8,100	8,000	99	



KETV BPC-T-3701 Granted 4/25/66

© American Map Corp., 14244

Net Weekly Circulation	State County	Total Households	TV Households	%
<b>50% &amp; Over</b>	Colfax	3,700	3,600	97
	Cuming	4,100	4,000	98
	Dodge	13,900	13,800	99
	Douglas	160,000	158,500	99
	Gage	9,100	9,000	99
	Johnson	2,000	2,000	100
	Lancaster	80,600	79,800	99
	Nemaha	3,300	3,200	97
	Otoe	6,000	5,900	98
	Pawnee	1,500	1,500	100
	Platte	11,000	10,900	99
	Richardson	4,400	4,300	98
	Saline	5,100	5,000	98
	Sarpy	31,500	31,400	100
	Saunders	6,900	6,800	99
	Seward	5,800	5,700	98
Washington	5,800	5,800	100	
<b>Between 25-49%</b>	<b>IOWA</b>			
	Audubon	3,200	3,200	100
	<b>NEBRASKA</b>			
	Jefferson	3,700	3,600	97
	Stanton	2,500	2,500	100
Thurston	2,400	2,400	100	
York	5,700	5,600	98	
<b>Between 5-24%</b>	<b>IOWA</b>			
	Adair	3,800	3,800	100
	Carroll	8,500	8,400	99
	Sac	5,400	5,300	98
Union	5,700	5,600	98	
(Continued on page A-668)				
<b>Station Totals</b>		<b>553,000</b>	<b>547,200</b>	<b>98</b>
<b>Net Weekly Circulation (1987)</b>			<b>417,700</b>	
<b>Average Daily Circulation (1987)</b>			<b>249,800</b>	

# Nebraska—Omaha

**KMTV**

Ch. 3

**Network Service:** CBS.

**Licensee:** KMTV Inc., 10714 Mockingbird Dr., Omaha, NE 68127.

**Studio:** 10714 Mockingbird Dr., Omaha.

**Telephone:** 402-592-3333. **TWX:** 402-348-1109.

**Technical Facilities:** Channel No. 3 (60-66 MHz). Authorized power: 100-kw visual, 20-kw aural. Antenna: 1370-ft. above av. terrain, 1345-ft. above ground, 2549-ft. above sea level.

Latitude 41° 18' 25"  
Longitude 96° 01' 37"

**Transmitter:** 5400 N. 72nd St.

**Multichannel TV Sound:** Stereo only.

**Satellite Earth Stations:** Scientific-Atlanta, 7-meter C-band; Scientific-Atlanta, 4.6-meter C-band; AFC, 3.7-meter Ku-band; 2 Harris, 3-meter C-band; Harris, M/A-Com, Scientific-Atlanta receivers.

**News Services:** AP, UPI, CBS.

**Ownership:** Lee Enterprises Inc., 100%. See Group Ownership of Television Stations.

**Began Operation:** September 1, 1949. Sale to present owner by May Bcstg. Co. approved by FCC Nov. 7, 1986.

**Represented (sales):** Katz Television.

**Represented (legal):** Pierson, Ball & Dowd.

**Represented (engineering):** David Steel & Associates Inc.

**Personnel:**

- HOWARD KENNEDY, general manager.
- DAVID L. KUEHN, general sales manager.
- LOREN TOBIA, news director.
- DONALD E. BROWERS, program manager.
- RICHARD B. BOCK, program production manager.
- LARRY STEELE, chief engineer.

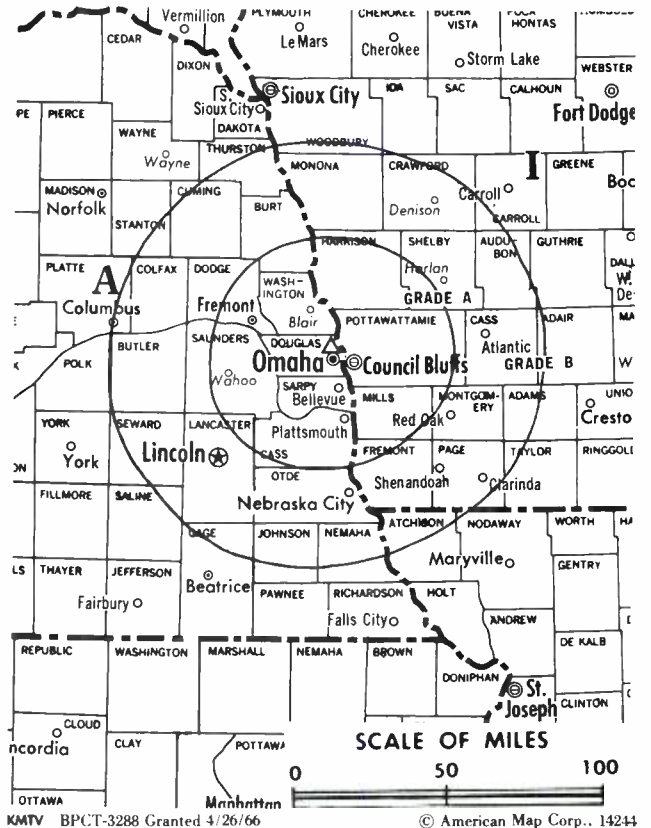
**Highest 30 Sec. Rate:** \$1500.

**NETWORK BASE HOURLY RATE:** \$1325.

**City of License:** Omaha. **ADI:** Omaha. **Rank:** 69.

Total Households: © MSI Consumer Market Data as of 1/1/87. TV Homes, TV% and Circulation © 1987 Arbitron. County coverage based on Arbitron study.

Net Weekly Circulation	State County	Total Households	TV Households	%
<b>50% &amp; Over</b>	<b>IOWA</b>			
	Adams	2,200	2,200	100
	Audubon	3,200	3,200	100
	Cass	7,200	7,100	99
	Crawford	7,100	7,000	99
	Fremont	3,900	3,900	100
	Harrison	6,100	6,000	98
	Mills	5,100	5,100	100
	Montgomery	5,700	5,600	98
	Page	7,800	7,700	99
	Pottawattamie	33,100	32,800	99
	Shelby	5,500	5,500	100
	<b>MISSOURI</b>			
	Atchison	3,200	3,200	100
	<b>NEBRASKA</b>			
	Burt	3,600	3,600	100
	Butler	3,400	3,300	97
	Cass	8,100	8,000	99
	Colfax	3,700	3,600	97
	Cuming	4,100	4,000	98
	Dodge	13,900	13,800	99
Douglas	160,000	158,500	99	



Net Weekly Circulation	State County	Total Households	TV Households	%
<b>50% &amp; Over</b>	Lancaster	80,600	79,800	99
	Nemaha	3,300	3,200	97
	Otoe	6,000	5,900	98
	Platte	11,000	10,900	99
	Richardson	4,400	4,300	98
	Sarpy	31,500	31,400	100
	Saunders	6,900	6,800	99
	Seward	5,800	5,700	98
	Washington	5,800	5,800	100
	<b>Between 25-49%</b>	<b>IOWA</b>		
Monona		4,600	4,500	98
Taylor		3,300	3,200	97
<b>MISSOURI</b>				
Nodaway	7,800	7,700	99	
<b>Between 5-24%</b>	<b>NEBRASKA</b>			
	Gage	9,100	9,000	99
	Jefferson	3,700	3,600	97
	Johnson	2,000	2,000	100
	Madison	12,700	12,500	98
	Pawnee	1,500	1,500	100
	Saline	5,100	5,000	98
	Stanton	2,500	2,500	100
	York	5,700	5,600	98
	<b>IOWA</b>			
	Adair	3,800	3,800	100
	Carroll	8,500	8,400	99
	Sac	5,400	5,300	98
	<b>KANSAS</b>			
Marshall	5,200	5,100	98	
<b>NEBRASKA</b>				
Dakota	6,600	6,600	100	
Thurston	2,400	2,400	100	
Wayne	3,400	3,400	100	
<b>Station Totals</b>		<b>535,500</b>	<b>530,000</b>	<b>98</b>
<b>Net Weekly Circulation (1987)</b>			<b>391,800</b>	
<b>Average Daily Circulation (1987)</b>			<b>225,700</b>	

# Nebraska—Omaha

**KPTM**

Ch. 42



**We're your station!**

**TELEREP, INC.**

**Network Service:** None, independent.

**Licensee:** Pappas Telecasting of the Midlands, 4625 Farnam St., Omaha, NE 68132.

**Studio:** 4625 Farnam St., Omaha, NE 68132.

**Telephone:** 402-558-4200.

**Technical Facilities:** Channel No. 42 (638-644 MHz). Authorized power: 5000-kw max. visual, 500-kw max. aural. Antenna: 1559-ft. above av. terrain, 1479-ft. above ground, 2689-ft. above sea level.

Latitude 41° 04' 15"  
Longitude 96° 13' 30"

**Transmitter:** 19801 Pflug Road, Springfield.

**Multichannel TV Sound:** Stereo only.

**Satellite Earth Stations:** AFC, 3.66-meter Ku-band; Harris, 6.1-meter C-band; Harris, M/A-Com receivers.

**Ownership:** Harry J. Pappas, gen. partner, 55%; Pappas Telecasting of Nebraska Inc., gen. partner, 2%; Harry J. Pappas, ltd. partner, 42%; 4 other ltd. partners, 0.25% each. For other interests, see Pappas Telecasting under Group Ownership of TV Stations.

**Began Operation:** April 6, 1986.

**Represented (sales):** TeleRep Inc.

**Represented (legal):** Bryan, Cave, McPheeters & McRoberts.

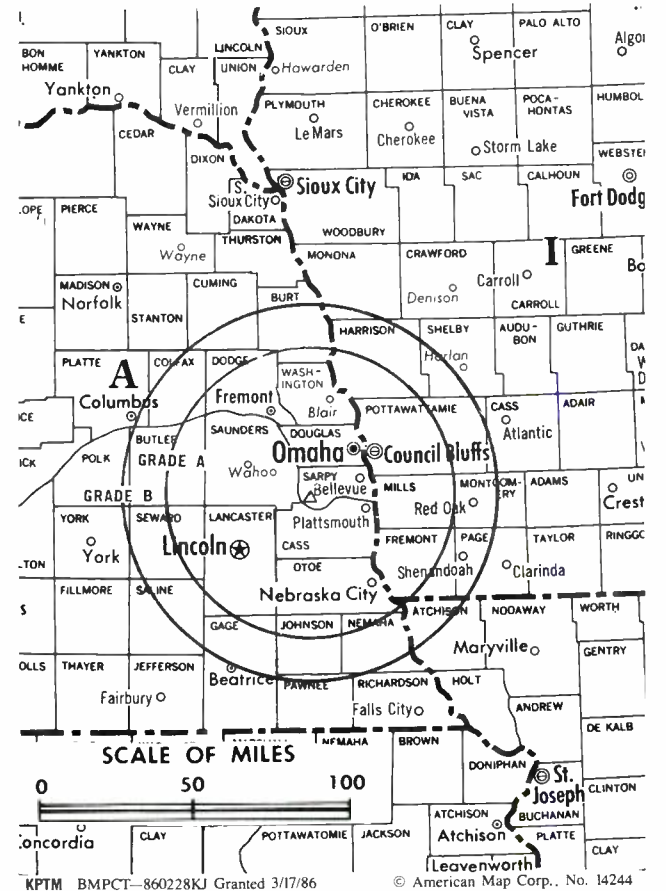
**Represented (engineering):** Smith & Powstenko; Cecil Lynch.

**Personnel:**

HARRY J. PAPPAS, president & general manager.  
GARY R. NIELSEN, vice president & station manager.  
NEIL SCHWARTZ, general marketing manager.  
SUSAN CHRISTIANSEN, national marketing manager.  
JIM MCKERNAN, retail marketing manager.  
ROBERT RAMSEY, program manager.  
MAUREEN KELLY, traffic manager.  
KEVIN DREWES, chief engineer.  
JACE ANDERSON, production manager.  
MARILYN ROTHE, film director.

**City of License:** Omaha. **ADI:** Omaha. **Rank:** 69.

Total Households: © MSI Consumer Market Data as of 1/1/87. TV Homes, TV% and Circulation © 1987 Arbitron. County coverage based on Arbitron study.



KPTM BNPCT-860228KJ Granted 3/17/86 © American Map Corp., No. 14244

Net Weekly Circulation	State County	Total Households	TV Households	%
<b>50% &amp; Over</b>	<b>IOWA</b>			
	Fremont	3,900	3,900	100
	Harrison	6,100	6,000	98
	Mills	5,100	5,100	100
	Montgomery	5,700	5,600	98
	Pottawattamie	33,100	32,800	99
<b>Between 25-49%</b>	<b>NEBRASKA</b>			
	Cass	8,100	8,000	99
	Dodge	13,900	13,800	99
	Douglas	160,000	158,500	99
	Lancaster	80,600	79,800	99
	Pawnee	1,500	1,500	100
	Sarpy	31,500	31,400	100
	Washington	5,800	5,800	100
	<b>IOWA</b>			
	Adams	2,200	2,200	100
	Page	7,800	7,700	99
	Shelby	5,500	5,500	100
<b>MISSOURI</b>				
Atchison	3,200	3,200	100	
<b>NEBRASKA</b>				
Burt	3,600	3,600	100	
Butler	3,400	3,300	97	
Colfax	3,700	3,600	97	
Cuming	4,100	4,000	98	
Nemaha	3,300	3,200	97	
Otoe	6,000	5,900	98	
Platte	11,000	10,900	99	
Richardson	4,400	4,300	98	
Saunders	6,900	6,800	99	

(Continued on page A-668)

<b>Station Totals</b>	<b>466,100</b>	<b>461,500</b>	<b>99</b>
<b>Net Weekly Circulation (1987)</b>			<b>234,400</b>
<b>Average Daily Circulation (1987)</b>			<b>113,300</b>

# Nebraska—Omaha

## WOWT

Ch. 6

Network Service: NBC.

Licensee: Chronicle Broadcasting Co., 1001 Van Ness Ave., San Francisco, CA 94119.

Studio: 3501 Farnam St., Omaha, NE 68131.

Telephone: 402-346-6666. TWX: 910-622-0488.

Technical Facilities: Channel No. 6 (82-88 MHz). Authorized power: 100-kw visual, 20-kw aural. Antenna: 1370-ft. above av. terrain, 1343-ft. above ground, 2534-ft. above sea level.

Latitude 41° 18' 40"  
Longitude 96° 01' 37"

Transmitter: 72nd & Crown Point Ave.

Multichannel TV Sound: Stereo only.

Satellite Earth Stations: Harris, 6.1-meter; Harris, M/A-Com, Scientific-Atlanta receivers.

News Services: AP, Chronicle Bcstg., Conus, ESDI, National Weather Service, NBC, UPI.

Ownership: Chronicle Broadcasting Co. See Group Ownership of Television Stations.

Began Operation: August 29, 1949. Sale to present owner by Meredith Corp. approved by FCC May 20, 1975 (Television Digest, Vol. 15:6, 8). Sold to Meredith Sept. 1951 (Vol. 7:32, 39).

Represented (sales): Petry Television Inc.

Represented (legal): Fletcher, Heald & Hildreth.

Represented (engineering): A. D. Ring & Associates.

### Personnel:

JAMES H. SMITH, president & general manager.  
JOHN DOWD, vice president & general sales manager.  
DAVID LANGE, local/regional sales manager.  
JOHN DIXON, program director.  
WAYNE GOETZ, chief engineer.  
JUDY HORAN, promotion manager.  
RUTH WILLIAMS, creative director.  
BRYCE ANDERSON, farm director.  
HOWARD GREGORY, production manager.  
CORINNE TABORSKY, controller.

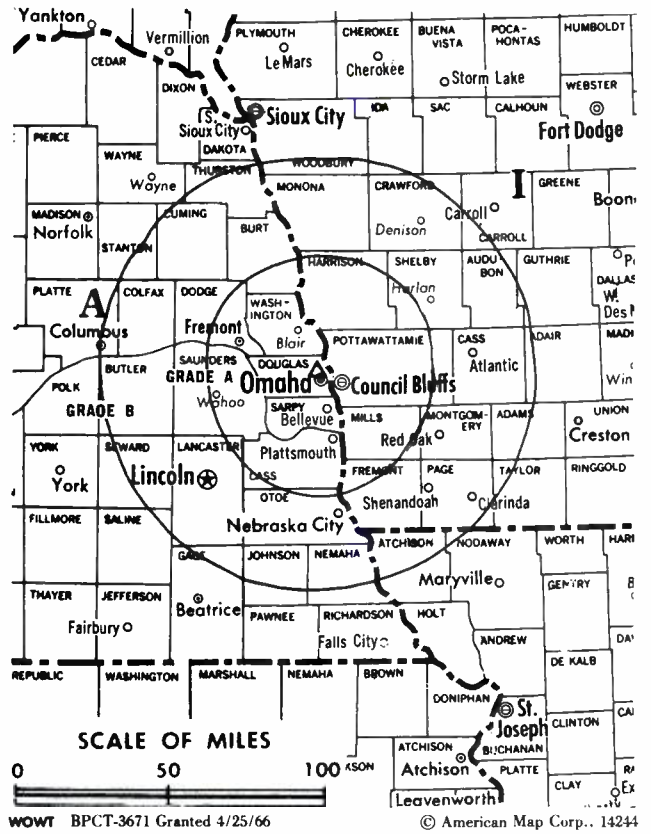
Rates: On request.

NETWORK BASE HOURLY RATE: \$2000.

City of License: Omaha. ADI: Omaha. Rank: 69.

Total Households: © MSI Consumer Market Data as of 1/1/87. TV Homes, TV% and Circulation © 1987 Arbitron. County coverage based on Arbitron study.

Net Weekly Circulation	State County	Total Households	TV Households	%
<b>50% &amp; Over</b>	<b>IOWA</b>			
	Adams	2,200	2,200	100
	Audubon	3,200	3,200	100
	Cass	7,200	7,100	99
	Crawford	7,100	7,000	99
	Fremont	3,900	3,900	100
	Harrison	6,100	6,000	98
	Mills	5,100	5,100	100
	Monona	4,600	4,500	98
	Montgomery	5,700	5,600	98
	Page	7,800	7,700	99
	Pottawattamie	33,100	32,800	99
	Shelby	5,500	5,500	100
	<b>MISSOURI</b>			
	Atchison	3,200	3,200	100



Net Weekly Circulation	State County	Total Households	TV Households	%
<b>50% &amp; Over</b>	<b>NEBRASKA</b>			
	Burt	3,600	3,600	100
	Butler	3,400	3,300	97
	Cass	8,100	8,000	99
	Colfax	3,700	3,600	97
	Cuming	4,100	4,000	98
	Dodge	13,900	13,800	99
	Douglas	160,000	158,500	99
	Gage	9,100	9,000	99
	Johnson	2,000	2,000	100
	Lancaster	80,600	79,800	99
	Nemaha	3,300	3,200	97
	Otoe	6,000	5,900	98
	Pawnee	1,500	1,500	100
	Platte	11,000	10,900	99
	Richardson	4,400	4,300	98
	Saline	5,100	5,000	98
	Sarpy	31,500	31,400	100
	Saunders	6,900	6,800	99
	Seward	5,800	5,700	98
Stanton	2,500	2,500	100	
Washington	5,800	5,800	100	
<b>Between 25-49%</b>	<b>IOWA</b>			
	Taylor	3,300	3,200	97
	<b>MISSOURI</b>			
	Nodaway	7,800	7,700	99
	<b>NEBRASKA</b>			
Madison	12,700	12,500	98	
Polk	2,300	2,300	100	
Thurston	2,400	2,400	100	
York	5,700	5,600	98	
(Continued on page A-668)				
<b>Station Totals</b>		<b>555,000</b>	<b>549,400</b>	<b>98</b>
<b>Net Weekly Circulation (1987)</b>			<b>410,500</b>	
<b>Average Daily Circulation (1987)</b>			<b>233,500</b>	

# Nebraska—Scottsbluff

## KDUH-TV

Ch. 4

(Affiliate of KOTA-TV, Rapid City, SD)

**Network Service:** ABC.

**Licensee:** Duhamel Bcstg. Enterprises, Box 1760, Rapid City, SD 57709.

**Studio:** 1523 First Ave., Scottsbluff, NE 69361.

**Telephone:** 308-632-3071.

**Technical Facilities:** Channel No. 4 (66-72 MHz). Authorized power: 100-kw visual, 20-kw aural. Antenna: 2000-ft. above av. terrain, 1961-ft. above ground, 6316-ft. above sea level.

Latitude 42° 10' 21"  
Longitude 103° 13' 57"

**Transmitter:** 13.1-mi. SW of Hemingford, NE.

**Satellite Earth Stations:** Simulsat, 5-meter; RCA Americom Ku-band; Simulsat receivers.

**News Services:** UPI, ABC.

**Ownership:** Duhamel Broadcasting Enterprises. See Group Ownership of Television Stations.

**Began Operation:** February 20, 1958.

**Represented (sales):** Katz Television; The Soderlund Co. (Omaha-Lincoln).

**Represented (legal):** Fisher, Wayland, Cooper & Leader.

**Represented (engineering):** Edward F. Lorentz & Associates; Vir James (Denver).

**Personnel:**

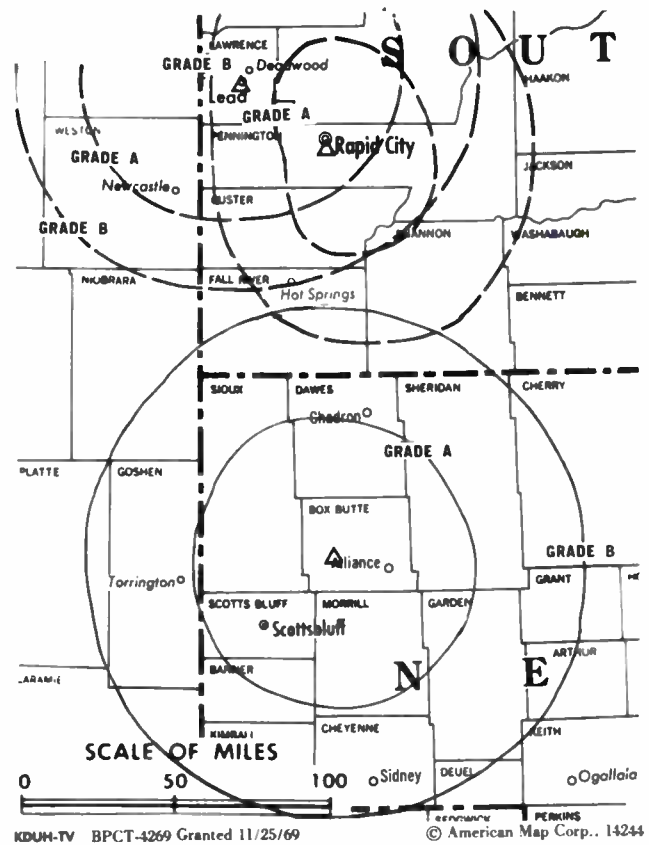
WILLIAM DUHAMEL, general manager.  
WES HAUGEN, general sales manager.  
FRANK ETHERINGTON, director of engineering.  
JERRY DISHONG, resident manager.

**Rates:** Sold in combination with KOTA-TV.

**City of License:** Scottsbluff. **ADI:** Cheyenne-Scottsbluff. **Rank:** 188.

Total Households: © MSI Consumer Market Data as of 1/1/87. TV Homes, TV% and Circulation © 1987 Arbitron. County coverage based on Arbitron study.

Net Weekly Circulation	State County	Total Households	TV Households	%
<b>50% &amp; Over</b>	<b>NEBRASKA</b>			
	Banner	300	300	100
	Box Butte	5,700	5,600	98
	Cheyenne	4,100	4,000	98
	Dawes	3,600	3,500	97
	Garden	1,000	1,000	100
	Grant	300	300	100
	Kimball	1,900	1,900	100
	Morrill	2,400	2,300	96
	Scotts Bluff	14,600	14,400	99



Net Weekly Circulation	State County	Total Households	TV Households	%
<b>50% &amp; Over</b>	Sheridan	3,000	2,900	97
	Sioux	700	700	100
	<b>WYOMING</b>			
<b>Between 25-49%</b>	Goshen	4,800	4,700	98
	Niobrara	1,200	1,200	100
	<b>NEBRASKA</b>			
<b>Between 5-24%</b>	Deuel	1,000	1,000	100
	Hooker	400	400	100
	<b>SOUTH DAKOTA</b>			
<b>Station Totals</b>	Fall River	3,500	3,400	97
	<b>NEBRASKA</b>			
	Cherry	2,600	2,600	100
	<b>SOUTH DAKOTA</b>			
	Custer	2,700	2,600	96
	Shannon	2,500	2,300	92
	<b>WYOMING</b>			
Platte	4,900	4,700	96	
Weston	3,000	2,800	95	
<b>Station Totals</b>		<b>64,200</b>	<b>62,600</b>	<b>97</b>
<b>Net Weekly Circulation (1987)</b>				<b>38,600</b>
<b>Average Daily Circulation (1987)</b>				<b>22,200</b>

# Nebraska—Scottsbluff-Gering

**KSTF**

**Ch. 10**

(Satellite of KGWN-TV, Cheyenne, WY)

**Network Service:** CBS, NBC.

**Licensee:** Stauffer Communications Inc., 2923 E. Lincolnway, Cheyenne, WY 82001.

**Studio:** 1402 First Ave., Scottsbluff, NE 69361.

**Telephone:** 307-634-7755, Cheyenne.

**Technical Facilities:** Channel No. 10 (192-198 MHz). Authorized power: 240-kw visual, 24-kw aural. Antenna: 840-ft. above av. terrain, 674-ft. above ground, 5141-ft. above sea level.

Latitude 41° 59' 58"  
Longitude 103° 39' 55"

**Transmitter:** 9.5-mi. N of center of Scottsbluff.

**Satellite Earth Station:** RCA, 3.5-meter; RCA receivers.

**News Service:** AP.

**Ownership:** Stauffer Communications Inc., 100%. See Group Ownership of Television Stations.

**Began Operation:** August 7, 1955. Sale to present owner by Burke Bcstg. of Cheyenne approved by FCC June 8, 1986. Sale to Wyneco Communications approved Oct. 14, 1983.

**Represented (sales):** Katz Television.

**Represented (legal):** Dow, Lohnes & Albertson.

**Personnel:**

CARL L. OCCHIPINTI, general manager.  
TIM DANIELS, station manager.

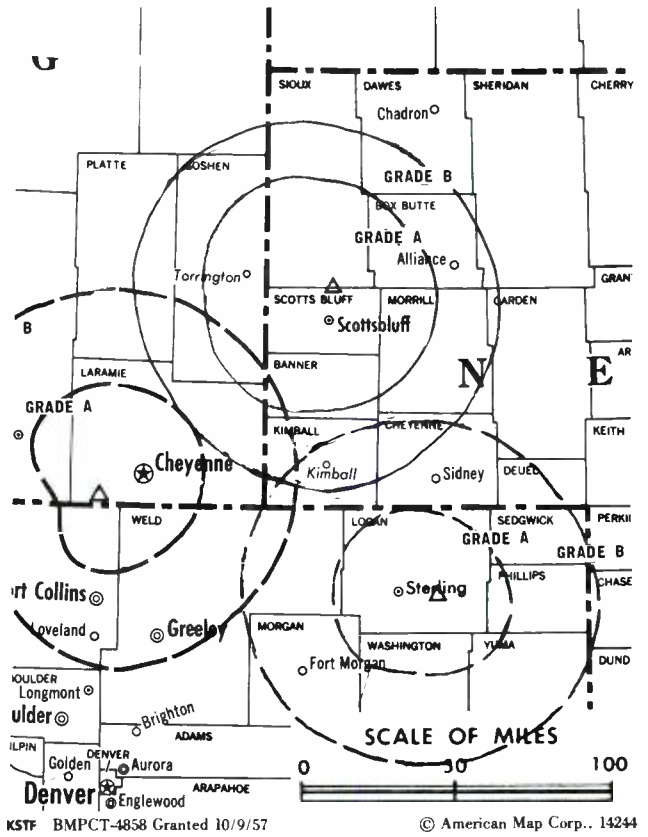
**Rates:** Sold in combination with KGWN-TV, Cheyenne, with rates applying to simultaneous telecasts on both stations. Separate rates also available.

**NETWORK BASE HOURLY RATE:** Bonus to KGWN-TV, Cheyenne, WY.

**City of License:** Scottsbluff. **ADI:** Cheyenne-Scottsbluff. **Rank:** 188.

Total Households: © MSI Consumer Market Data as of 1/1/87. TV Homes, TV% and Circulation © 1987 Arbitron. County coverage based on Arbitron study.

Net Weekly Circulation	State County	Total Households	TV Households	%
<b>50% &amp; Over</b>	<b>NEBRASKA</b>			
	Banner	300	300	100
	Box Butte	5,700	5,600	98
	Kimball	1,900	1,900	100
	Morrill	2,400	2,300	96
	Scotts Bluff	14,600	14,400	99
	Sioux	700	700	100



Net Weekly Circulation	State County	Total Households	TV Households	%
<b>50% &amp; Over</b>	<b>WYOMING</b>			
	Goshen	4,800	4,700	98
<b>Between 25-49%</b>	<b>WYOMING</b>			
	Niobrara	1,200	1,200	100
<b>Between 5-24%</b>	<b>COLORADO</b>			
	Morgan	8,700	8,600	99
	<b>NEBRASKA</b>			
	Dawes	3,600	3,500	97
	Garden	1,000	1,000	100
	Grant	300	300	100
	Sheridan	3,000	2,900	97
	<b>SOUTH DAKOTA</b>			
	Fall River	3,500	3,400	97
	<b>WYOMING</b>			
Platte	4,900	4,700	96	
<b>Station Totals</b>		<b>56,600</b>	<b>55,500</b>	<b>98</b>
<b>Net Weekly Circulation (1987)</b>				<b>30,600</b>
<b>Average Daily Circulation (1987)</b>				<b>17,400</b>

# Nebraska—Superior

## KSNB-TV

Ch. 4

(Semi-satellite of KHGI-TV, Kearney, NE)

**Network Service:** ABC.

**Licensee:** Gordon Bcstg. Inc., Box 220, Kearney, NE 68847.

**Telephone:** 308-743-2494. **TWX:** 910-960-3746.

**Technical Facilities:** Channel No. 4 (66-72 MHz). Authorized power: 100-kw visual, 10-kw aural. Antenna: 1130-ft. above av. terrain, 1086-ft. above ground, 2837-ft. above sea level.

Latitude 40° 05' 13"  
Longitude 97° 55' 12"

**Transmitter:** 4.7-mi. SW of Ruskin.

**Satellite Earth Station:** Prodelin, 5-meter; Pinzone receivers.

**News Services:** AP, ABC, National Weather Service, Environmental Satellite Services.

**Ownership:** Robert D. Gordon, 100%.

**Began Operation:** October 1, 1965.

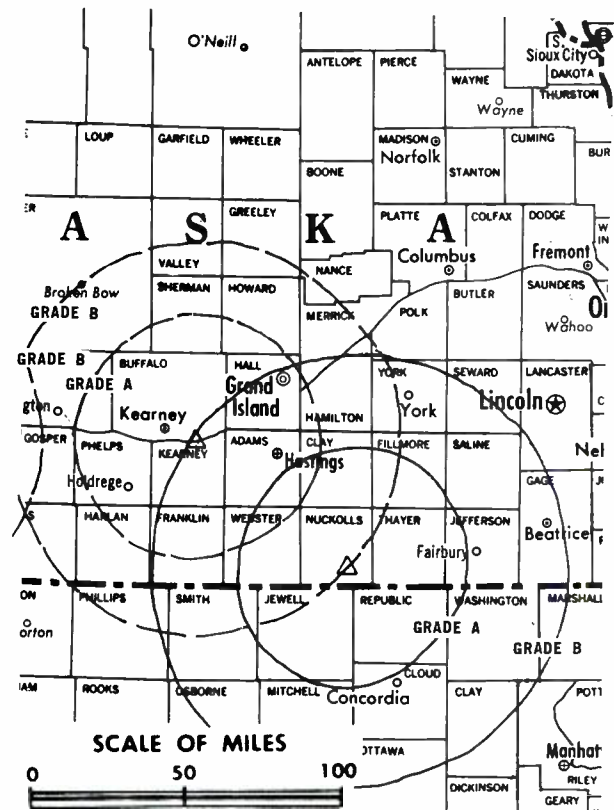
**Represented (sales):** Katz Television.

**Represented (legal):** Kadison, Pfaelzer, Woodard, Quinn & Rossi.

**Represented (engineering):** Jules Cohen & Associates.

### Personnel:

ROBERT D. GORDON, president & general manager.  
PEGGY HUSS, general sales manager.  
RON TILLERY, director of broadcast operations.  
JERRY FUEHRER, chief engineer.  
RICK BENJAMIN, news director.



KSNB-TV BMPCT-6399 Granted 3/14/67

© American Map Corp., 14244

**Rates:** Sold in conjunction with KHGI-TV, Kearney & KWNB-TV, Hayes Center, NE.

**NETWORK BASE HOURLY RATE:** Bonus to KHGI-TV, Kearney.

**Arbitron Data:** Included with KHGI-TV, Kearney.

**City of License:** Superior. **ADI:** Lincoln-Hastings-Kearney. **Rank:** 92.



# Nebraska

## KOLN , Lincoln (Arbitron Data Continued)

Net Weekly Circulation	State County	Total Households	TV Households Households	%
<b>NEBRASKA</b>				
	Pawnee	1,500	1,500	100
	Phelps	3,600	3,600	100
	Platte	11,000	10,900	99
	Polk	2,300	2,300	100
	Red Willow	5,100	5,000	98
	Richardson	4,400	4,300	98
	Rock	900	900	100
	Saline	5,100	5,000	98
	Saunders	6,900	6,800	99
	Seward	5,800	5,700	98
	Sherman	1,500	1,500	100
	Thayer	2,800	2,800	100
	Valley	2,200	2,100	95
	Webster	1,900	1,900	100
	Wheeler	400	400	100
	York	5,700	5,600	98
<b>Between 25-49%</b>	<b>KANSAS</b>			
	Mitchell	3,400	3,300	97
	Norton	2,700	2,700	100
	Rooks	2,600	2,600	100
	<b>NEBRASKA</b>			
	Boyd	1,300	1,300	100
	Chase	2,000	2,000	100
	Madison	12,700	12,500	98
	Nemaha	3,300	3,200	97
	Otoe	6,000	5,900	98
	Perkins	1,600	1,600	100
	Stanton	2,500	2,500	100
<b>Between 5-24%</b>	<b>IOWA</b>			
	Fremont	3,900	3,900	100
	<b>KANSAS</b>			
	Graham	1,500	1,500	100
	Nemaha	4,200	4,100	98
	Osborne	2,300	2,200	96
	<b>NEBRASKA</b>			
	Cedar	4,000	4,000	100
	Cherry	2,600	2,600	100
	Cuming	4,100	4,000	98
	Deuel	1,000	1,000	100
	Dodge	13,900	13,800	99
	Knox	4,100	4,000	98
	Pierce	3,200	3,200	100
	Washington	5,800	5,800	100

## KHGI-TV , Kearney-Hastings-Grand Island (Arbitron Data Continued)

Net Weekly Circulation	State County	Total Households	TV Households Households	%
<b>50% &amp; Over</b>	<b>NEBRASKA</b>			
	Sherman	1,500	1,500	100
	Thayer	2,800	2,800	100
	Valley	2,200	2,100	95
	Webster	1,900	1,900	100
<b>Between 25-49%</b>	<b>KANSAS</b>			
	Graham	1,500	1,500	100
	Lincoln	1,600	1,600	100
	Logan	1,400	1,400	100
	Marshall	5,200	5,100	98
	Sheridan	1,300	1,300	100
	Sherman	3,000	3,000	100
	<b>NEBRASKA</b>			
	Arthur	200	200	100
	Gage	9,100	9,000	99
	Loup	300	300	100
	Nance	1,700	1,700	100
	Polk	2,300	2,300	100
	Wheeler	400	400	100
	York	5,700	5,600	98
<b>Between 5-24%</b>	<b>COLORADO</b>			
	Phillips	1,800	1,800	100
	Sedgwick	1,400	1,400	100
	<b>KANSAS</b>			
	Clay	3,900	3,800	97
	Russell	3,600	3,500	97
	Thomas	3,300	3,200	97
	<b>NEBRASKA</b>			
	Blaine	300	300	100
	Boone	2,600	2,600	100
	Garden	1,000	1,000	100
	Grant	300	300	100
	Otoe	6,000	5,900	98
	Saline	5,100	5,000	98
	Seward	5,800	5,700	98

## BLACKBURN & COMPANY

I N C O R P O R A T E D

Media Brokers & Appraisers Since 1947

■ WASHINGTON, D.C. - (202) 331-9270	■ CHICAGO, IL - (312) 346-6460
■ ATLANTA, GA - (404) 892-4655	■ BEVERLY HILLS, CA - (213) 274-8151

**Nebraska**

**KETV , Omaha  
(Arbitron Data Continued)**

Net Weekly Circulation	State County	Total Households	TV Households	%
<b>Between 5-24%</b>	<b>KANSAS</b>			
	Marshall	5,200	5,100	98
	Nemaha	4,200	4,100	98
	<b>MISSOURI</b>			
	Holt	2,700	2,600	96
	Nodaway	7,800	7,700	99
	<b>NEBRASKA</b>			
	Dakota	6,600	6,600	100
	Dixon	2,600	2,600	100
	Madison	12,700	12,500	98
Polk	2,300	2,300	100	
Wayne	3,400	3,400	100	

**KPTM , Omaha  
(Arbitron Data Continued)**

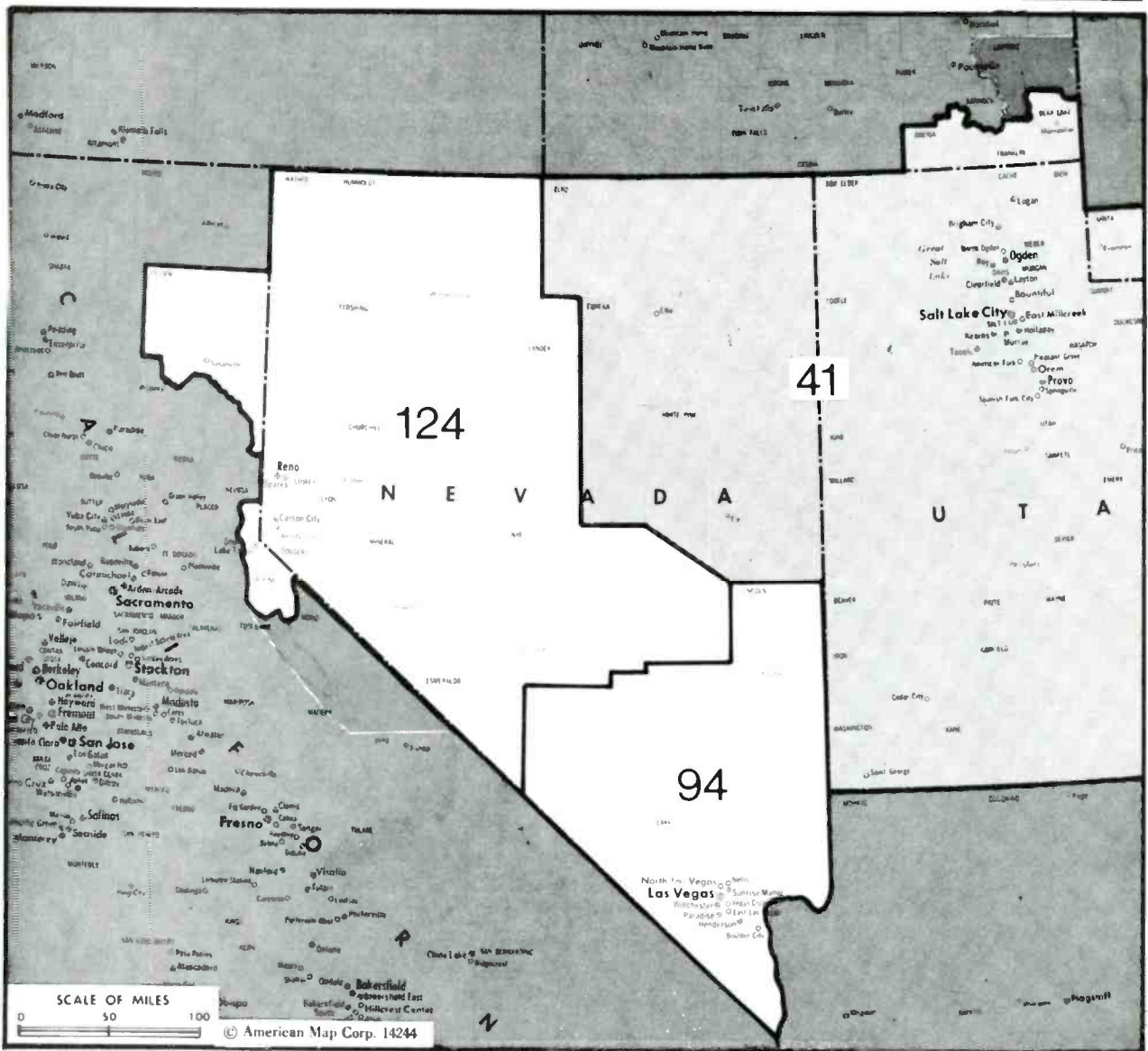
Net Weekly Circulation	State County	Total Households	TV Households	%
<b>Between 5-24%</b>	<b>IOWA</b>			
	Audubon	3,200	3,200	100
	Cass	7,200	7,100	99
	Crawford	7,100	7,000	99
	Monona	4,600	4,500	98
	Taylor	3,300	3,200	97

**KPTM , Omaha  
(Arbitron Data Continued)**

Net Weekly Circulation	State County	Total Households	TV Households	%
<b>Between 5-24%</b>	<b>NEBRASKA</b>			
	Gage	9,100	9,000	99
	Johnson	2,000	2,000	100
	Seward	5,800	5,700	98
	Wayne	3,400	3,400	100

**WOWT , Omaha  
(Arbitron Data Continued)**

Net Weekly Circulation	State County	Total Households	TV Households	%
<b>Between 5-24%</b>	<b>IOWA</b>			
	Adair	3,800	3,800	100
	Carroll	8,500	8,400	99
	Ida	3,500	3,500	100
	Ringgold	2,400	2,400	100
	Sac	5,400	5,300	98
	Union	5,700	5,600	98
	<b>KANSAS</b>			
	Marshall	5,200	5,100	98
	<b>NEBRASKA</b>			
Dakota	6,600	6,600	100	
Dixon	2,600	2,600	100	
Fillmore	3,000	3,000	100	
Jefferson	3,700	3,600	97	
Wayne	3,400	3,400	100	



Market	Arbitron ADI TV Households	Rank
Salt Lake City, UT	581,700	41
Las Vegas, NV	231,400	94
Reno, NV	166,600	124

Market Area Commercial TV Stations

KOOG-TV (30), KSL-TV (5), KSTU(20), KTVX (4), KUTV (2)  
 KLAS-TV (8), KRLR (21), KTNV-TV(13), KVBC (3), KVVU-TV (5)  
 KAME-TV (21), KCRL (4), KOLO-TV (8), KREN-TV (27), KTVN (2)

State Cross Reference List	
Communities That Receive Programs of Stations That are Located Elsewhere	
KVVU-TV, Henderson	See Las Vegas, NV

Nevada Station Status as of October 1, 1987

	VHF	UHF	TOTAL
Commercial Television Stations	7	3	10
Educational Television Stations	2	0	2
	9	3	12

# Nevada—Las Vegas

## KLAS-TV

Ch. 8

**Network Service:** CBS.

**Licensee:** KLAS Inc., Box 15047, Las Vegas, NV 89114.

**Studio:** 3228 Channel 8 Dr., Las Vegas, NV 89109.

**Telephone:** 702-733-8850.

**Technical Facilities:** Channel No. 8 (180-186 MHz). Authorized power: 316-kw max. & 291-kw horizontal visual, 63.2-kw max. & 57.6-kw horizontal aural. Antenna: 2000-ft. above av. terrain, 271-ft. above ground, 4606-ft. above sea level.

Latitude 35° 56' 44"  
Longitude 115° 02' 33"

**Transmitter:** Black Mtn., 7-mi. from Henderson.

**Satellite Earth Stations:** Microdyne, 7-meter; Microdyne, 5-meter; RCA, 3.6-meter Ku-band; Harris receivers.

**News Services:** AP, Conus, Group W Newsfeed, NIWS, UPI.

**Ownership:** Landmark Communications Inc., 100%. See Group Ownership of Television Stations.

**Began Operation:** July 8, 1953. Sale to Hughes Tool Co. by H. M. Greenspan and **Las Vegas Sun** approved by FCC Feb. 14, 1968 (*Television Digest*, Vol. 8:8, 9). Sale to present owner by the estate of Howard R. Hughes approved by FCC May 15, 1978 (Vol. 18:7).

**Represented (sales):** Katz Television.

**Represented (legal):** Hogan & Hartson.

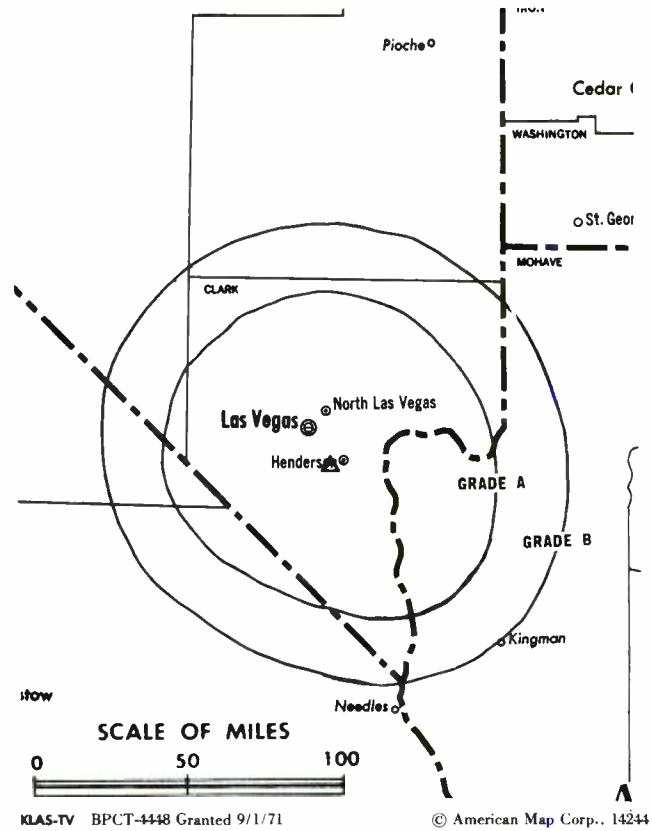
**Personnel:**

LEMUEL LEWIS, vice president & general manager.  
ANDY HENDERSON, general sales manager.  
PAT MONSON, program manager.  
JEAN HITES, local sales manager.  
JOHN NELSON, chief engineer.  
JOHN HARKER, production manager.

**Rates:** Not available.

**City of License:** Las Vegas. **ADI:** Las Vegas. **Rank:** 94.

Total Households: © MSI Consumer Market Data as of 1/1/87. TV Homes, TV% and Circulation © 1987 Arbitron. County coverage based on Arbitron study.



Net Weekly Circulation	State County	Total Households	TV Households	%
<b>50% &amp; Over</b>	<b>NEVADA</b>			
	Clark	226,700	222,600	98
	Lincoln	1,400	1,300	93
	Nye South	3,200	3,000	92
	White Pine	3,200	3,100	97
<b>Between 5-24%</b>	<b>ARIZONA</b>			
	Mohave	30,300	28,900	95
<b>Station Totals</b>		<b>264,800</b>	<b>258,900</b>	<b>97</b>
<b>Net Weekly Circulation (1987)</b>			<b>218,700</b>	
<b>Average Daily Circulation (1987)</b>			<b>139,600</b>	

# Nevada—Las Vegas

**KRLR**

**Ch. 21**

**Network Service:** None, independent.

**Licensee:** DRES Media Inc., 920 S. Commerce St., Las Vegas, NV 89106.

**Studio:** 920 S. Commerce St., Las Vegas, NV 89106.

**Mailing Address:** Box 26815, Las Vegas, NV 89126.

**Telephone:** 702-382-2121.

**Technical Facilities:** Channel No. 21 (512-518 MHz). Authorized power: 400-kw max. visual, 40-kw max. aural. Antenna: 1158-ft. above av. terrain, 90-ft. above ground, 3420-ft. above sea level.

Latitude 36° 00' 26"  
Longitude 115° 00' 24"

**Transmitter:** Black Mtn., Henderson.

**Multichannel TV Sound:** Stereo only.

**Satellite Earth Stations:** Comtech, 5-meter C-band; Channel Master, 3.2-meter C-band; DX Engineering, 3.2-meter C-band; Channel Master, DX Engineering, Pinzone receivers.

**Ownership:** Frank E. Scott family, 70%; Broadcast West Inc., 10%; Alden Communications Corp., 10%; Channel 21 Corp., 10%. Alden, 100% owned by Michael Forman, is permittee of KTZO-TV, Ch. 20, Denver, CO; Forman has interest in permittees of KTZZ-TV, Ch. 22, Seattle, WA; KTDZ-TV, Ch. 24, Portland, OR. Carl P. Hilliard Jr., who has 20% of Broadcast West, has MDS interests.

**Began Operation:** July 31, 1984.

**Represented (sales):** Seltel Inc.

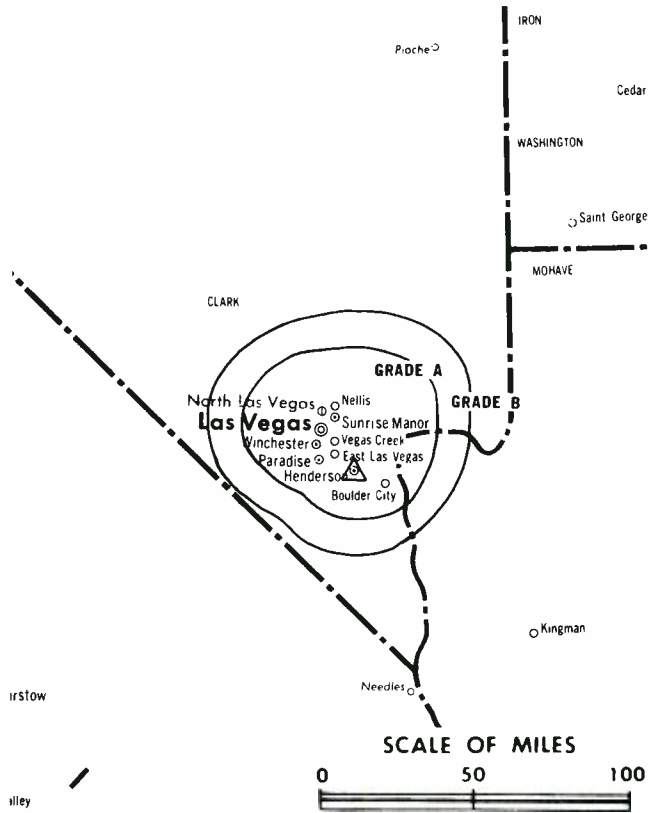
**Represented (legal):** Miller & Fields.

**Represented (engineering):** Carl T. Jones & Associates.

**Personnel:**

RICK SCOTT, general manager.  
STEVE SCOTT, chief engineer.  
LESLIE FOX, sales manager.  
NANCY HACKETT, national sales coordinator.  
KEN SHORE, production & promotions manager.  
WAYNE GARTLEY, business manager & program director.  
MEG MEYERS, traffic manager.

**Highest One Hour Rate (May 1, 1987):** \$2000.



KRLR BNPCT—831213KG Granted 5/25/84

© American Map Corp., No. 14244

**Highest 30 Sec. Rate (March 1, 1987):** \$1200.

**City of License:** Las Vegas. **ADI:** Las Vegas. **Rank:** 94.

Total Households: © MSI Consumer Market Data as of 1/1/87. TV Homes, TV% and Circulation © 1987 Arbitron. County coverage based on Arbitron study.

Net Weekly Circulation	State County	Total Households	TV Households	%
	<b>NEVADA</b>			
Between 25-49%	Clark	226,700	222,600	98
<b>Station Totals</b>		<b>226,700</b>	<b>222,600</b>	<b>98</b>
<b>Net Weekly Circulation (1987)</b>			<b>105,500</b>	
<b>Average Daily Circulation (1987)</b>			<b>42,000</b>	

# Nevada—Las Vegas

## KTNV-TV

Ch. 13

**Network Service:** ABC.

**Licensee:** WTMJ Inc.

**Studio:** 3355 S. Valley View, Las Vegas, NV 89102.

**Telephone:** 702-876-1313. **TWX:** 910-397-6984.

**Technical Facilities:** Channel No. 13 (210-216 MHz). Authorized power: 275-kw visual, 31.6-kw aural. Antenna: 2000-ft. above av. terrain, 268-ft. above ground, 4603-ft. above sea level.

Latitude 35° 56' 43"  
Longitude 115° 00' 32"

**Transmitter:** 10-mi. SSE of Las Vegas, Black Mtn.

**Multichannel TV Sound:** Stereo only.

**Satellite Earth Stations:** Microdyne, 7-meter C-band; Channel Master, 3-meter C-band; RCA, 3-meter Ku-band; Avantek, Microdyne, RCA receivers.

**News Services:** ABC, AP, UPI.

**Ownership:** WTMJ Inc., 100%. See Group Ownership of Television Stations.

**Began Operation:** May 4, 1956. Sale to Adelson group by Albert Zugsmith interests approved Nov. 20, 1957 by FCC (*Television Digest*, Vol. 13:34, 42, 47); Zugsmith groups' purchase of KSHO-TV & KBMI(AM), Henderson, NV approved Nov. 28, 1956 (Vol. 12:48). Sale to Nevada Bcstrs. Fund Inc. by Mervyn L. & Nathan Adelson and Irwin A. Molasky approved Nov. 5, 1959 (Vol. 15:42, 45). Interim authorization granted Aug. 9, 1967 to Ch. 13 of Las Vegas Inc. CP granted to Talmac Inc. April 16, 1969 (Vol. 9:15). Positive control acquired by Williams Family Group following FCC approval July 11, 1974. Sale to present owner approved by FCC June 29, 1979 (Vol. 19:8).

**Represented (sales):** Petry Television Inc.

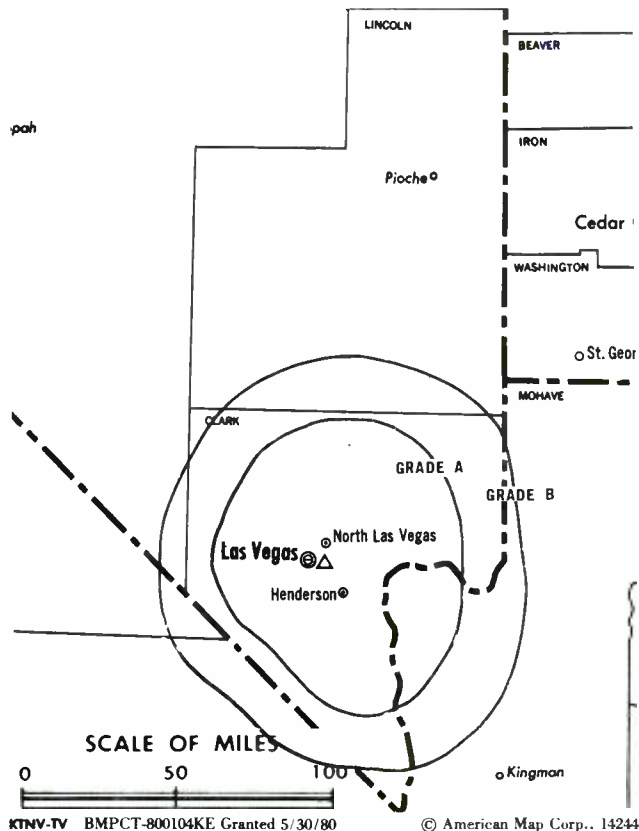
**Represented (legal):** Crowell & Moring.

**Personnel:**

JAMES BEHLING, vice president & general manager.  
GARY PLUMLEE, general & local sales manager.  
TERRY OSTLUND, chief engineer.

**Rates:** Not available.

**City of License:** Las Vegas. **ADI:** Las Vegas. **Rank:** 94.



Total Households: © MSI Consumer Market Data as of 1/1/87. TV Homes, TV% and Circulation © 1987 Arbitron. County coverage based on Arbitron study.

Net Weekly Circulation	State County	Total Households	TV Households	%
<b>50% &amp; Over</b>	<b>NEVADA</b>			
	Clark	226,700	222,600	98
	Lincoln	1,400	1,300	93
	Nye South	3,200	3,000	92
<b>Between 5-24%</b>	<b>CALIFORNIA</b>			
	Inyo	7,800	7,000	90
<b>Station Totals</b>		<b>239,100</b>	<b>233,900</b>	<b>97</b>
<b>Net Weekly Circulation (1987)</b>			<b>208,900</b>	
<b>Average Daily Circulation (1987)</b>			<b>124,000</b>	

# Nevada—Las Vegas

**KVBC**

Ch. 3

**Network Service:** NBC.

**Licensee:** Valley Broadcasting Co., Box 44169, Las Vegas, NV 89116.

**Studio:** 1500 Foremaster Lane, Las Vegas, NV 89101.

**Telephone:** 702-649-0500. **TWX:** 910-397-6997.

**Technical Facilities:** Channel No. 3 (60-66 MHz). Authorized power: 100-kw visual, 17.4-kw aural. Antenna: 1275-ft. above av. terrain, 257-ft. above ground, 3594-ft. above sea level.

Latitude 36° 00' 30"  
Longitude 115° 00' 20"

**Transmitter:** Black Mountain.

**Multichannel TV Sound:** Stereo only.

**Satellite Earth Stations:** Transmit/receive Andrew, 2.37-meter Ku-band; Prodelin, 5-meter C-band; Paracom, 3.1-meter C-band; Pinzone, DX Engineering receivers.

**News Services:** AP, CNN, LPN, NBC, UPI.

**Ownership:** James E. Rogers, pres., 49.97%; Louis Wiener Jr., treas., 30%; Janet F. Rogers, exec. v.p.-secy., 12.53%; Clark Henry Tester, 5%; Rolla D. Cleaver, v.p., 1.5%; Gene Greenberg, 1%.

**Began Operation:** January 23, 1955. Donrey Inc. lost license (*Television Digest*, Vol. 18:46; 19:19, 32). Began operation under present ownership Sept. 30, 1979.

**Represented (sales):** Blair Television.

**Represented (legal):** Dow, Lohnes & Albertson.

**Personnel:**

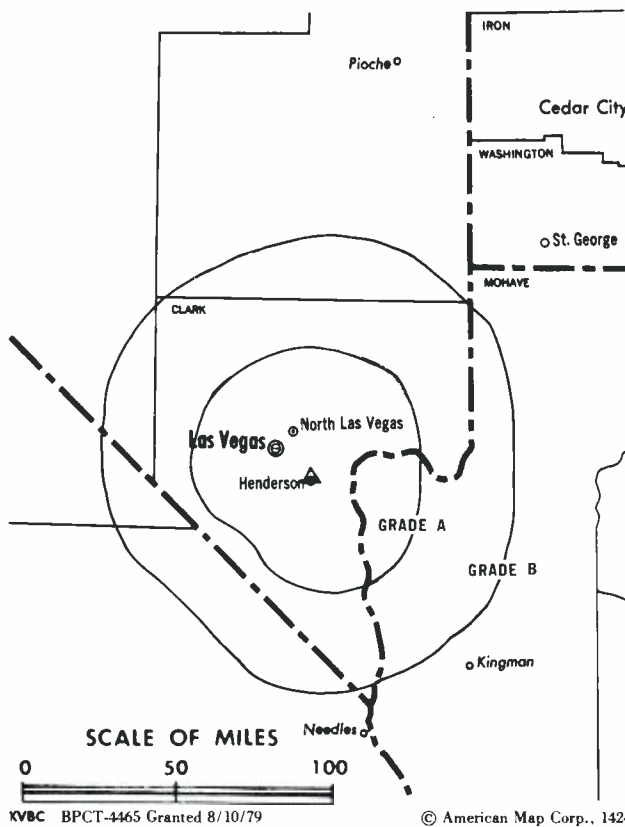
- ROLLA D. CLEAVER, general manager.
- GENE R. GREENBERG, general sales manager.
- BUZZ FLOYD, program director.
- CHARLENE HEARST, public affairs director.
- FRANK HAYNES, chief engineer.
- MIKE CUTLER, news director.

**Highest One Hour Rate:** \$8000.

**Highest 30 Sec. Rate:** \$2000.

**NETWORK BASE HOURLY RATE:** \$450.

**City of License:** Las Vegas. **ADI:** Las Vegas. **Rank:** 94.



Total Households: © MSI Consumer Market Data as of 1/1/87. TV Homes, TV% and Circulation © 1987 Arbitron. County coverage based on Arbitron study.

Net Weekly Circulation	State County	Total Households	TV Households	%
<b>50% &amp; Over</b>	<b>NEVADA</b>			
	Clark	226,700	222,600	98
	Lincoln	1,400	1,300	93
	Nye South	3,200	3,000	92
	<b>UTAH</b>			
	Washington	10,700	10,100	94
<b>Between 25-49%</b>	<b>NEVADA</b>			
	White Pine	3,200	3,100	97
<b>Station Totals</b>		<b>245,200</b>	<b>240,100</b>	<b>97</b>
<b>Net Weekly Circulation (1987)</b>			<b>224,400</b>	
<b>Average Daily Circulation (1987)</b>			<b>154,800</b>	

# Nevada—Henderson-Las Vegas

## KVVU-TV

Ch. 5

**Network Service:** Fox.

**Licensee:** KVVU Broadcasting Corp., 1900 E. Flamingo Rd., Suite 295, Las Vegas, NV 89119.

**Studio:** 1800 Boulder Hwy., Henderson, NV 89015.

**Business Office:** 1900 E. Flamingo Rd., Las Vegas, NV 89119.

**Telephone:** 702-735-3191. **TWX:** 910-397-6879.

**Technical Facilities:** Channel No. 5 (76-82 MHz). Authorized power: 100-kw visual, 20-kw aural. Antenna: 1190-ft. above av. terrain, 139-ft. above ground, 3499-ft. above sea level.

Latitude 36° 00' 26"  
Longitude 115° 00' 23"

**Transmitter:** Black Mtn., 2-mi. SW of Henderson.

**Satellite Earth Stations:** 3 in operation; Simulcast, 5-meter Ku-band; M/A-Corn, Microdyne receivers.

**News Service:** UPI.

**Ownership:** Meredith Corp. See Group Ownership of Television Stations.

**Began Operation:** September 10, 1967. Sale to present owner approved by FCC April 5, 1985 (*Television Digest*, Vol. 25:3). Sale to John W. Carson, et al., by William H. Hernstadt, et al., approved March 30, 1979 (Vol. 18:25; 19:14, 16). Previous sale by Levin-Townsend Enterprises approved Sept. 1, 1971. Sale by Charles Vanda approved by FCC May 1, 1969 (Vol. 9:18).

**Represented (sales):** MMT Sales Inc.

**Represented (legal):** Haley, Bader & Potts.

**Represented (engineering):** Edward F. Lorentz & Associates.

**Personnel:**

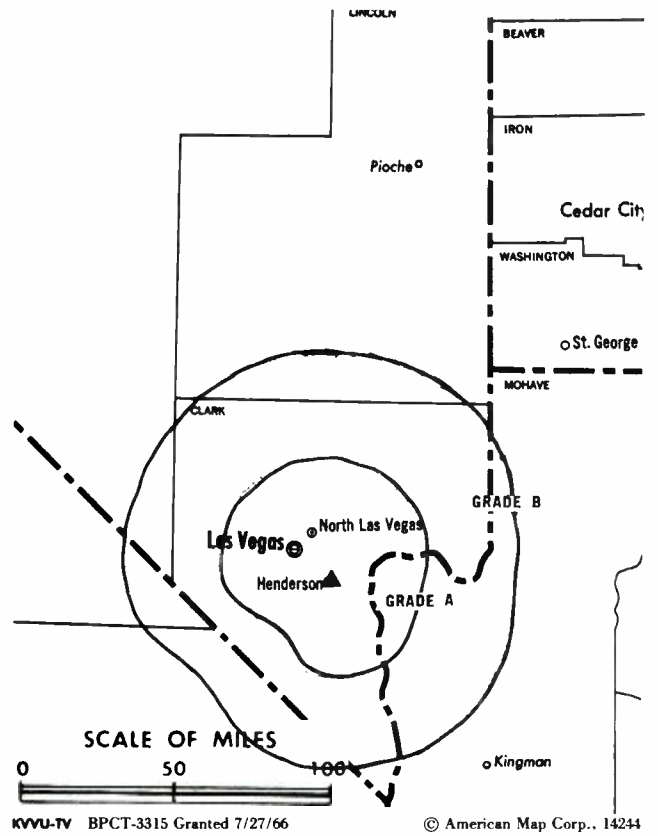
RUSTY DURANTE, vice president & general manager.  
BILL UTTON, general sales manager.  
JACK SMITH, director of engineering.

**Highest One Hour Rate:** \$4000.

**Highest 30 Sec. Rate:** \$550.

**City of License:** Henderson. **ADI:** Las Vegas. **Rank:** 94.

Total Households: © MSI Consumer Market Data as of 1/1/87. TV Homes, TV% and Circulation © 1987 Arbitron. County coverage based on Arbitron study.



Net Weekly Circulation	State County	Total Households	TV Households	%
<b>50% &amp; Over</b>	<b>ARIZONA</b>			
	Mohave	30,300	28,900	95
	<b>NEVADA</b>			
	Clark	226,700	222,600	98
	Lincoln	1,400	1,300	93
	Nye South	3,200	3,000	92
<b>Between 25-49%</b>	<b>UTAH</b>			
	Washington	10,700	10,100	94
<b>Between 5-24%</b>	<b>ARIZONA</b>			
	La Paz	5,600	5,400	96
	<b>NEVADA</b>			
	White Pine	3,200	3,100	97
<b>Station Totals</b>		<b>281,100</b>	<b>274,400</b>	<b>97</b>
<b>Net Weekly Circulation (1987)</b>			<b>210,300</b>	
<b>Average Daily Circulation (1987)</b>			<b>114,800</b>	



# Nevada—Reno

## KAME-TV

Ch. 21

**Network Service:** Fox.

**Licensee:** Page Enterprises Inc., 4920 Brookside Court, Reno, NV 89502.

**Studio:** 4920 Brookside Court, Reno, NV 89502.

**Mailing Address:** Box 11129, Reno, NV 89510.

**Telephone:** 702-786-2121.

**Technical Facilities:** Channel No. 21 (512-518 MHz). Authorized power: 631-kw max. & 457-kw horizontal visual, 63.1-kw max. & 45.7-kw horizontal aural. Antenna: 620-ft. above av. terrain, 152-ft. above ground, 5625-ft. above sea level.

Latitude 39° 35' 03.5"  
Longitude 119° 47' 51.0

Requests CP for change to Ch. 11, 224-kw max. visual, 22.4-kw max. aural, 2439-ft. above av. terrain, 119-ft. above ground, 7901-ft. above sea level, lat. 39° 19' 07", long. 119° 40' 08", transmitter to 1.2-mi. WNW of intersection of Hwys. 17 & 79 on Ophir Hill, near Virginia City. BMPCT-850509KQ.

**Transmitter:** E Knob of Red Peak, 4-mi. N of Reno.

**Satellite Earth Stations:** Scientific-Atlanta, 7-meter; Microdyne, 7-meter; Microdyne, Scientific-Atlanta receivers.

**News Service:** INN.

**Ownership:** William C. Andrews & Rivers Andrews, 20% jointly; Alvin Eicoff & Helene Eicoff, 17% each; Steven, Manny & Arthur Gutterman, 12% each; Ronald J. Garratano & Thomas L. Letizia, 5% each.

**Began Operation:** October 11, 1981.

**Represented (sales):** Seltel Inc.

**Represented (legal):** Bryan, Cave, McPheeters & McRoberts.

**Represented (engineering):** Smith & Powstenko.

**Personnel:**

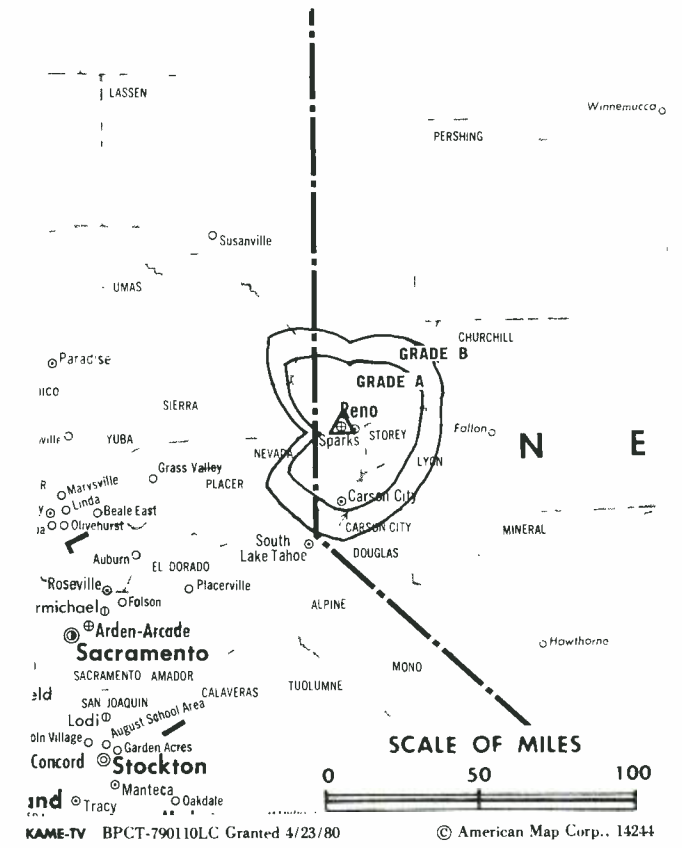
BILL ANDREWS, president & general manager.  
MICHAEL ANDREWS, general sales manager.  
B. J. ANDREWS, station manager.  
MAGGIE VERHOEF, program director.  
AL RUCH, chief engineer.

**Highest 30 Sec. Rate:** \$500.

**City of License:** Reno. **ADI:** Reno. **Rank:** 124.

Total Households: © MSI Consumer Market Data as of 1/1/87. TV Homes, TV% and Circulation © 1987 Arbitron. County coverage based on Arbitron study.

Net Weekly Circulation	State County	Total Households	TV Households	%
50% & Over	CALIFORNIA Lassen	8,400	7,800	93



Net Weekly Circulation	State County	Total Households	TV Households	%
50% & Over	NEVADA Washoe	93,800	91,400	97
	CALIFORNIA El Dorado East	12,300	11,800	96
Between 25-49%	NEVADA Churchill	6,000	5,900	98
	Douglas	9,600	9,200	96
	Mineral	2,400	2,300	96
	Storey	600	600	100
	Carson City	15,000	14,600	97
Between 5-24%	CALIFORNIA Alpine	400	300	75
	Placer East	4,600	4,400	97
	Plumas	7,900	7,400	94
	NEVADA Lyon	6,700	6,400	96
	Nye North	2,700	2,500	91
<b>Station Totals</b>		<b>170,400</b>	<b>164,600</b>	<b>96</b>
<b>Net Weekly Circulation (1987)</b>				<b>82,100</b>
<b>Average Daily Circulation (1987)</b>				<b>33,600</b>

# Nevada—Reno

**KCRL**

Ch. 4

**Network Service:** NBC.

**Licensee:** Circle L Inc., Box 7160, Reno, NV 89510.

**Studio:** 1790 Vassar St., Reno, NV 89502.

**Mailing Address:** Box 7160, Reno, NV 89510.

**Telephone:** 702-322-9145. **TWX:** 910-395-7080.

**Technical Facilities:** Channel No. 4 (66-72 MHz). Authorized power: 17.4-kw visual, 3.44-kw aural. Antenna: 420-ft. above av. terrain, 92-ft. above ground, 5539-ft. above sea level.

Latitude 39° 35' 03"  
Longitude 119° 48' 06"

**Transmitter:** 4-mi. N of Reno Post Office.

**Satellite Earth Stations:** 2 in operation, Ku-band; Harris receivers.

**News Services:** AP, NBC, UPI.

**Ownership:** Circle L Inc. The Cord Foundation, Thomas P. Ford, Edward D. Neuhoﬀ & William O. Bradley, trustees, 90%; Estate of Charles E. Cord, 10%.

**Began Operation:** September 30, 1962.

**Represented (sales):** MMT Marketing.

**Represented (legal):** Pierson, Ball & Dowd.

**Represented (engineering):** Bond & Oakley.

**Personnel:**

JIM ELLIOTT, station manager.  
NORVEL SEYLER, chief engineer.  
JOHN FIRPO, news director.

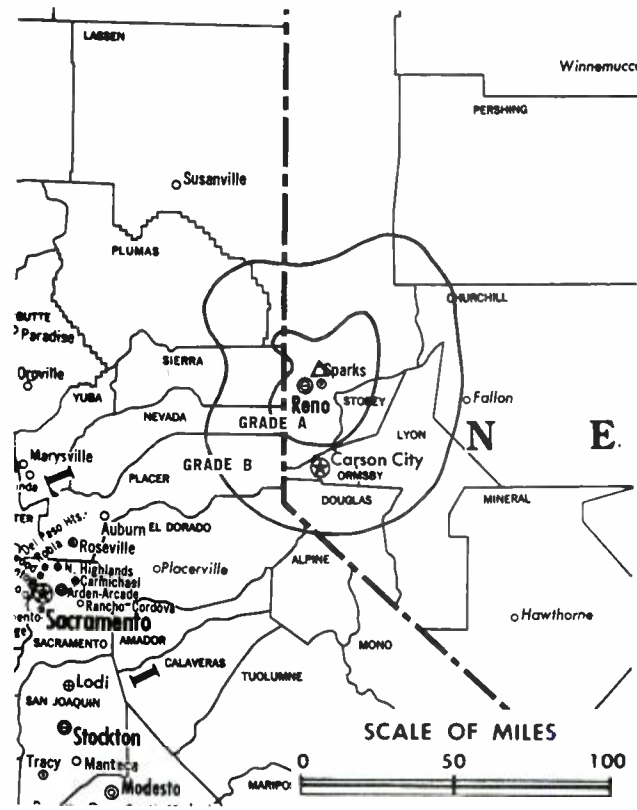
**Highest 30 Sec. Rate:** \$400.

**NETWORK BASE HOURLY RATE:** \$325.

**City of License:** Reno. **ADI:** Reno. **Rank:** 124.

Total Households: © MSI Consumer Market Data as of 1/1/87. TV Homes, TV% and Circulation © 1987 Arbitron. County coverage based on Arbitron study.

Net Weekly Circulation	State County	Total Households	TV Households	%
<b>50% &amp; Over</b>	<b>CALIFORNIA</b>			
	Alpine	400	300	75
	El Dorado East	12,300	11,800	96
	Lassen	8,400	7,800	93
	Placer East	4,600	4,400	97
<b>NEVADA</b>	Churchill	6,000	5,900	98
	Douglas	9,600	9,200	96



KCRL BPCT-2656 Granted 6/15/61

© American Map Corp., 14244

Net Weekly Circulation	State County	Total Households	TV Households	%
<b>50% &amp; Over</b>	Esmeralda	400	300	86
	Lyon	6,700	6,400	96
	Mineral	2,400	2,300	96
	Nye North	2,700	2,500	91
	Pershing	1,400	1,400	100
	Storey	600	600	100
	Washoe	93,800	91,400	97
	Carson City	15,000	14,600	97
<b>Between 25-49%</b>	<b>CALIFORNIA</b>			
	Plumas	7,900	7,400	94
<b>NEVADA</b>	Humboldt	4,500	4,300	96
	<b>CALIFORNIA</b>			
<b>Between 5-24%</b>	Sierra	1,600	1,500	94
	<b>Station Totals</b>	<b>178,300</b>	<b>172,100</b>	<b>96</b>
<b>Net Weekly Circulation (1987)</b>			<b>143,800</b>	
<b>Average Daily Circulation (1987)</b>			<b>83,500</b>	

***SHOULDN'T YOU BE  
REACHING  
AMERICA'S 2nd RICHEST  
RETAIL MARKET?***

**RENO/SPARKS/LAKE TAHOE**

**Reno, Home of NBC Affiliate KCRL, is ranked 2nd\* in the Nation in Total Retail Sales per Household.**



**KCRL  
RENO**

**Represented  
Regionally By  
The Tacher Company  
Seattle  
Portland**



**Represented  
Nationally By**



**Atlanta  
Chicago  
Dallas  
Detroit  
Houston  
Los Angeles**

**Minneapolis  
New York  
Philadelphia  
St. Louis  
San Francisco**

*\*Based on Top 100 Markets  
Source: Survey of Buying Power, 1986*

# Nevada—Reno

## KOLO-TV

Ch. 8

**Network Service:** ABC.

**Licensee:** Donrey of Nevada Inc., Box 10,000, Reno, NV 89510.

**Studio:** 4850 Ampere Dr., Box 10,000, Reno, NV 89510.

**Telephone:** 702-786-8880. **TWX:** 910-395-7051.

**Technical Facilities:** Channel No. 8 (180-186 MHz). Authorized power: 151-kw visual, 30.2-kw aural. Antenna: 2930-ft. above av. terrain, 120-ft. above ground, 9789-ft. above sea level.

Latitude 39° 18' 49"  
Longitude 119° 53' 00"

**Transmitter:** Slide Mtn., Washoe County.

**Satellite Earth Stations:** Andrew, 7.3-meter; Andrew, 4.5-meter; Andrew, Avantek receivers.

**AM Affiliate:** KOLO, 5-kw, 920 kHz.

**News Services:** ABC, AP.

**Ownership:** Donrey Inc. Donald W. Reynolds, pres. For other holdings, see Newspaper Ownership of TV Stations.

**Began Operation:** September 26, 1953.

**Represented (sales):** Blair Television.

**Represented (legal):** Haley, Bader & Potts.

**Represented (engineering):** Hammett & Edison Inc.

### Personnel:

DONALD W. REYNOLDS, president.  
JAMES C. HERZIG, general manager.  
JACK HARTMAN, general sales manager.  
JOHN Z. CSIA, program/operations manager.  
ROBERT NORTHAM, chief engineer.  
KIRK FROSDICK, news director.  
JOHN HOWE, director of community relations.  
LORNA KING, traffic director.

**Highest One Hour Rate:** \$5000.

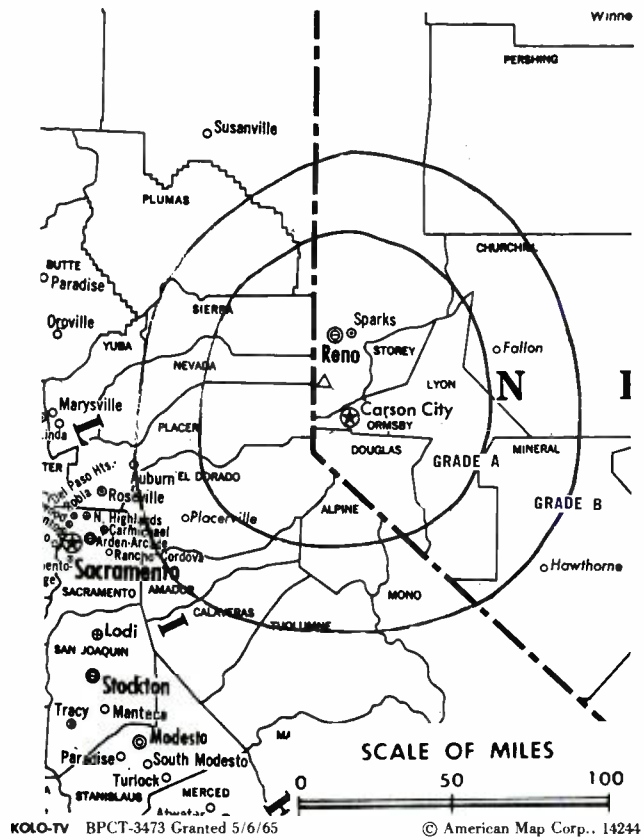
**Highest 30 Sec. Rate:** \$1300.

**NETWORK BASE HOURLY RATE:** \$275.

**City of License:** Reno. **ADI:** Reno. **Rank:** 124.

Total Households: © MSI Consumer Market Data as of 1/1/87. TV Homes, TV% and Circulation © 1987 Arbitron. County coverage based on Arbitron study.

Net Weekly Circulation	State County	Total Households	TV Households	%
<b>50% &amp; Over</b>	<b>CALIFORNIA</b>			
	Alpine	400	300	75
	El Dorado East	12,300	11,800	96
	Lassen	8,400	7,800	93
	Mono	4,200	3,700	87
	Placer East	4,600	4,400	97
	Sierra	1,600	1,500	94



Net Weekly Circulation	State County	Total Households	TV Households	%
<b>50% &amp; Over</b>	<b>NEVADA</b>			
	Churchill	6,000	5,900	98
	Douglas	9,600	9,200	96
	Elko	8,300	7,800	93
	Esmeralda	400	300	86
	Eureka	600	500	82
	Humboldt	4,500	4,300	96
	Lander	2,000	1,800	92
	Lyon	6,700	6,400	96
	Mineral	2,400	2,300	96
	Nye North	2,700	2,500	91
	Pershing	1,400	1,400	100
	Storey	600	600	100
Washoe	93,800	91,400	97	
Carson City	15,000	14,600	97	
<b>Between 25-49%</b>	<b>CALIFORNIA</b>			
	Modoc	3,700	3,400	92
<b>Between 5-24%</b>	<b>CALIFORNIA</b>			
	Nevada	27,100	25,600	94
	<b>NEVADA</b>			
	White Pine	3,200	3,100	97
<b>Station Totals</b>		<b>219,500</b>	<b>210,600</b>	<b>95</b>
<b>Net Weekly Circulation (1987)</b>				<b>157,700</b>
<b>Average Daily Circulation (1987)</b>				<b>95,000</b>

# Nevada—Reno

## KREN-TV

Ch. 27

**Network Service:** Univision.

**Licensee:** Sainte Limited, Box 4159, Modesto, CA 95352.

**Studio:** 4600 Kietzke Lane, Bldg. G, Suite 171, Reno, NV 89510.

**Telephone:** 702-826-8827; 209-523-0777.

**Technical Facilities:** Channel No. 27 (548-554 MHz). Authorized power: 1820-kw max. visual, 182-kw max. aural. Antenna: 2925-ft. above av. terrain, 107-ft. above ground, 9754-ft. above sea level.

Latitude 39° 18' 47"  
Longitude 119° 52' 59"

**Transmitter:** Peak of Slide Mountain, 15-mi. SSW of Reno.

**Satellite Earth Stations:** M/A-Com, 5-meter Ku-band; Scientific-Atlanta, 5-meter C-band.

**Ownership:** Sainte Limited. See Group Ownership of Television Stations.

**Began Operation:** October 8, 1986.

**Represented (sales):** Univision—Spanish International Network.

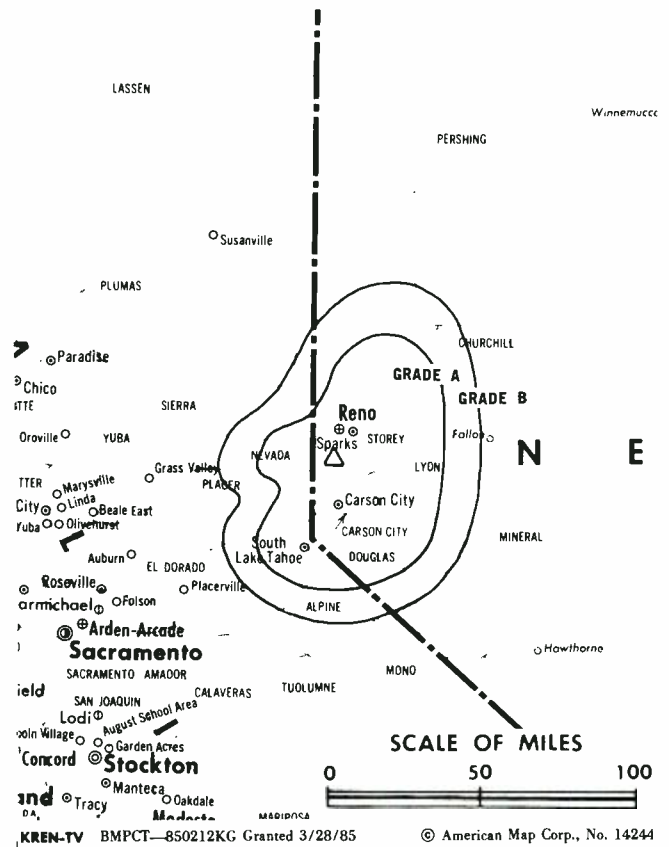
**Represented (legal):** Fletcher, Heald & Hildreth.

**Represented (engineering):** Cecil Lynch.

### Personnel:

CHESTER SMITH, general manager.  
GREGG SCHAFER, general sales manager.  
LESLIE MIX, local sales manager.  
ED RATHBUM, engineering director.

**Rates:** On request.



**Arbitron Data:** Included with KCSO, Modesto, CA.

**City of License:** Reno. **ADI:** Reno. **Rank:** 124.

# Nevada—Reno

**KTVN**

Ch. 2

**Network Service:** CBS.

**Licensee:** Sarkes Tarzian Inc., 4925 Energy Way, Reno, NV 89502.

**Studio:** 4925 Energy Way, Reno, NV 89502.

**Telephone:** 702-786-2212.

**Technical Facilities:** Channel No. 2 (54-60 MHz). Authorized power: 34.7-kw visual, 6.92-kw aural. Antenna: 490-ft. above av. terrain, 151-ft. above ground, 5580-ft. above sea level.

Latitude 39° 35' 00.5"  
Longitude 119° 47' 52.0"

Requests CP for change to 89.1-kw visual, 8.9-kw aural, 2153-ft. above av. terrain, 113-ft. above ground, 7570-ft. above sea level, lat. 39° 15' 28", long. 119° 42' 36", transmitter to McClellan Peak, approx. 6-mi. NE of Carson City. BPCT-860507KG.

**Transmitter:** 4-mi. N of Reno Post Office.

**Satellite Earth Stations:** Scientific-Atlanta, 7-meter C-band; Superior, 6-meter Ku- & C-band; Scientific-Atlanta, 4.6-meter C-band; Standard Electronics, Scientific-Atlanta receivers.

**News Services:** AP, Conus, LPN.

**Ownership:** Sarkes Tarzian Inc. See Group Ownership of Television Stations.

**Began Operation:** June 4, 1967. Sale to present owners by Lee D. Hirshland, et al., approved by FCC Aug. 13, 1980 (Television Digest, Vol. 19:44).

**Represented (sales):** Katz Television.

**Represented (legal):** Cohn & Marks.

**Represented (engineering):** Jules Cohen & Associates.

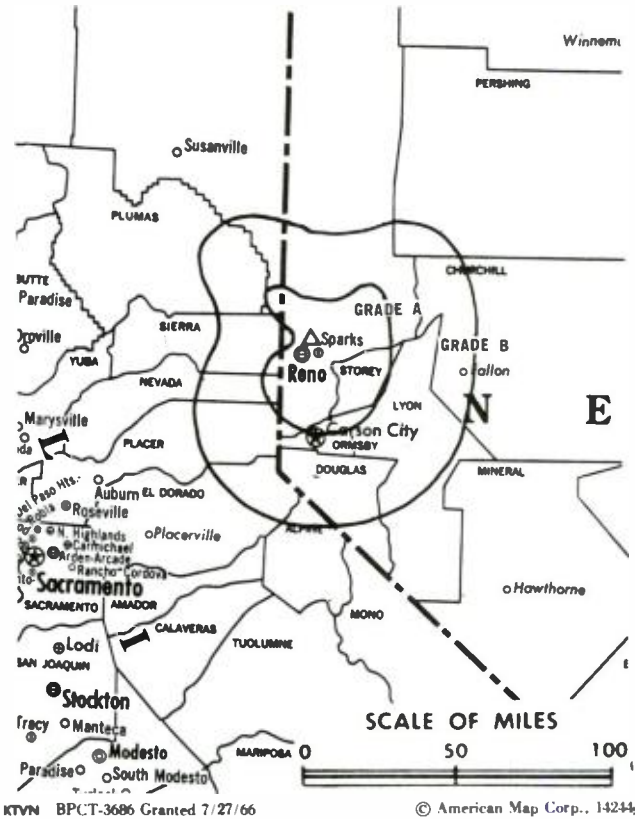
**Personnel:**

DENNIS E. SIEWERT, general manager.  
AL RICHARDS, director of operations & engineering.  
JOHN RICHARDSON, general sales manager.  
DAVE BRISCO, production manager.  
SHARON ASHER, program services manager.  
MATT JAMES, news director.  
JOANN MITCHELL, comptroller.

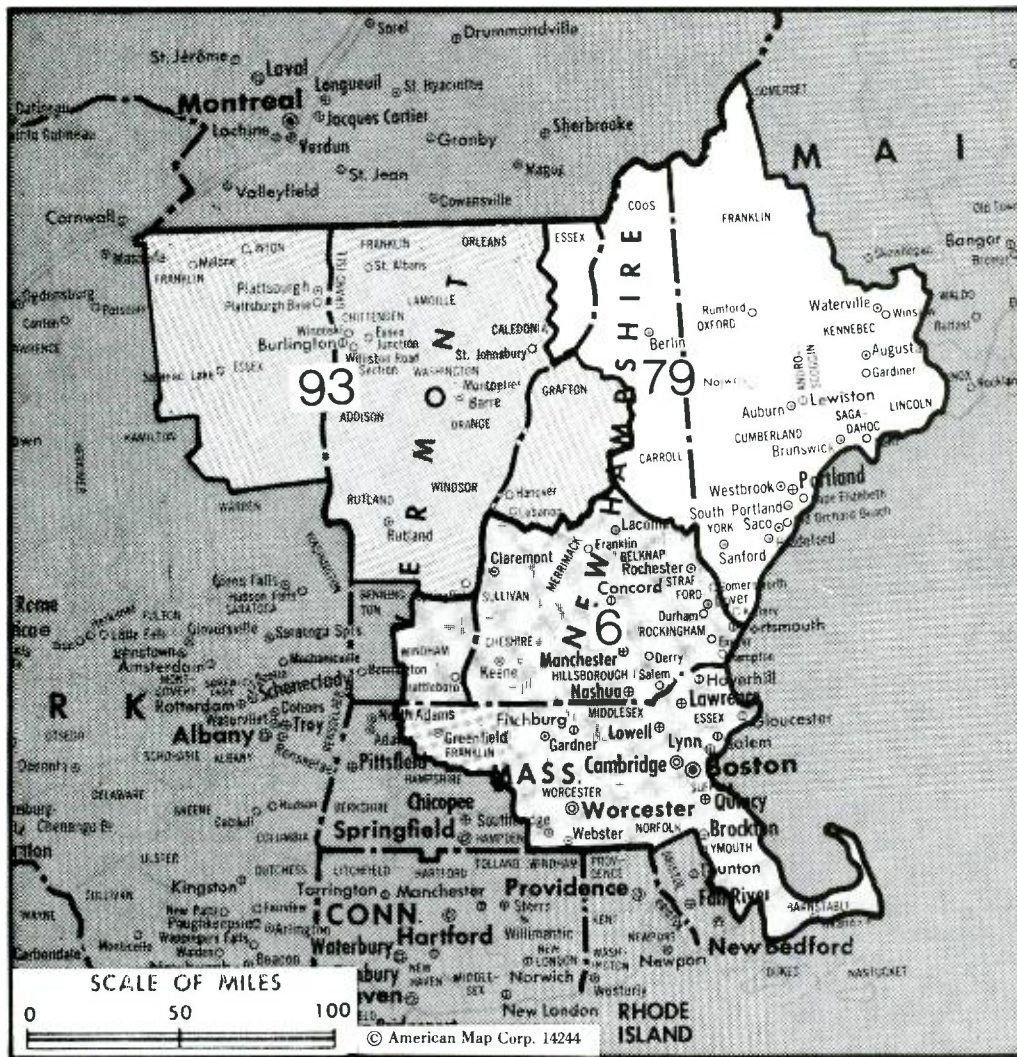
**City of License:** Reno. **ADI:** Reno. **Rank:** 124.

Total Households: © MSI Consumer Market Data as of 1/1/87. TV Homes, TV% and Circulation © 1987 Arbitron. County coverage based on Arbitron study.

Net Weekly Circulation	State County	Total Households	TV Households	%
<b>50% &amp; Over</b>	<b>CALIFORNIA</b>			
	Alpine	400	300	75
	El Dorado East	12,300	11,800	96
	Lassen	8,400	7,800	93
	<b>NEVADA</b>			
	Churchill	6,000	5,900	98
	Douglas	9,600	9,200	96
	Elko	8,300	7,800	93
	Esmeralda	400	300	86
	Lander	2,000	1,800	92



Net Weekly Circulation	State County	Total Households	TV Households	%
<b>50% &amp; Over</b>	Lyon	6,700	6,400	96
	Mineral	2,400	2,300	96
	Nye North	2,700	2,500	91
	Pershing	1,400	1,400	100
	Storey	600	600	100
	Washoe	93,800	91,400	97
	Carson City	15,000	14,600	97
<b>Between 25-49%</b>	<b>CALIFORNIA</b>			
	Placer East	4,600	4,400	97
	<b>NEVADA</b>			
	Eureka	600	500	82
<b>Between 5-24%</b>	Humboldt	4,500	4,300	96
	Lincoln	1,400	1,300	93
	<b>CALIFORNIA</b>			
	Amador	10,000	9,500	95
Mono	4,200	3,700	87	
Plumas	7,900	7,400	94	
Sierra	1,600	1,500	94	
<b>NEVADA</b>				
Clark	226,700	222,600	98	
<b>Station Totals</b>		<b>431,500</b>	<b>419,300</b>	<b>97</b>
<b>Net Weekly Circulation (1987)</b>			<b>158,600</b>	
<b>Average Daily Circulation (1987)</b>			<b>86,600</b>	



Market	Arbitron ADI TV Households	Rank
Boston, MA .....	2,037,700	6
Burlington, VT-Plattsburgh, NY.....	246,600	93

### Market Area Commercial TV Stations

WBZ-TV (4), WCVB-TV (5), WFXT (25), WGOT (60), WHLL (27), WHSH (66), WLVI-TV (56), WMUR-TV (9), WNDS (50), WNEV-TV (7), WNHT (21), WQTV (68), WRYT (46), WSBK-TV (38), WCAX-TV (3), WNNE-TV (31), WPTZ (5), WVNY (22)

State Cross Reference List	
Communities That Receive Programs of Stations That are Located Elsewhere	
WNNE-TV, Hanover .....	See Hartford, VT
WNHT, Manchester .....	See Concord, NH
WMTW-TV, Mt. Washington.....	See Poland Spring, ME

### New Hampshire Station Status as of October 1, 1987

	VHF	UHF	TOTAL
Commercial Television Stations	1	3	4
Educational Television Stations	1	3	4
	2	6	8

# New Hampshire—Concord-Manchester

**WNHT**

**Ch. 21**

**Network Service:** None, independent.

**Licensee:** The Flatley Co., 21 Media Park, Concord, NH 03301.

**Studio:** 21 Media Park, Concord, NH 03301.

**Mailing Address:** Box 2100, Concord, NH 03301.

**Telephone:** 603-225-2100.

**Technical Facilities:** Channel No. 21 (512-518 MHz). Authorized power: 1845-kw max. & 1334-kw horizontal visual, 185-kw max. & 133.7-kw horizontal aural. Antenna: 1133-ft. above av. terrain, 299-ft. above ground, 1712-ft. above sea level.

Latitude 43° 11' 14.0"  
Longitude 71° 19' 11.5"

**Transmitter:** Fort Mtn., 2.68-mi. S of Hwy. 4, 2.72-mi. W of Pleasant Lake, near Gossville.

**Satellite Earth Stations:** 2 Scientific-Atlanta, 5-meter C-band; Vertex, 4.6-meter Ku-band; M/A-Com, Scientific-Atlanta receivers.

**News Services:** AP, CNN.

**Ownership:** Thomas J. Flatley, 100%. See Group Ownership of Television Stations.

**Began Operation:** April 16, 1984. Sale to present owner by NHTV 21 Inc. (John Gikas & Frances D. Shaine) approved by FCC Sept. 14, 1984 (*Television Digest*, Vol. 24:33).

**Represented (legal):** Sutherland, Asbill & Brennan.

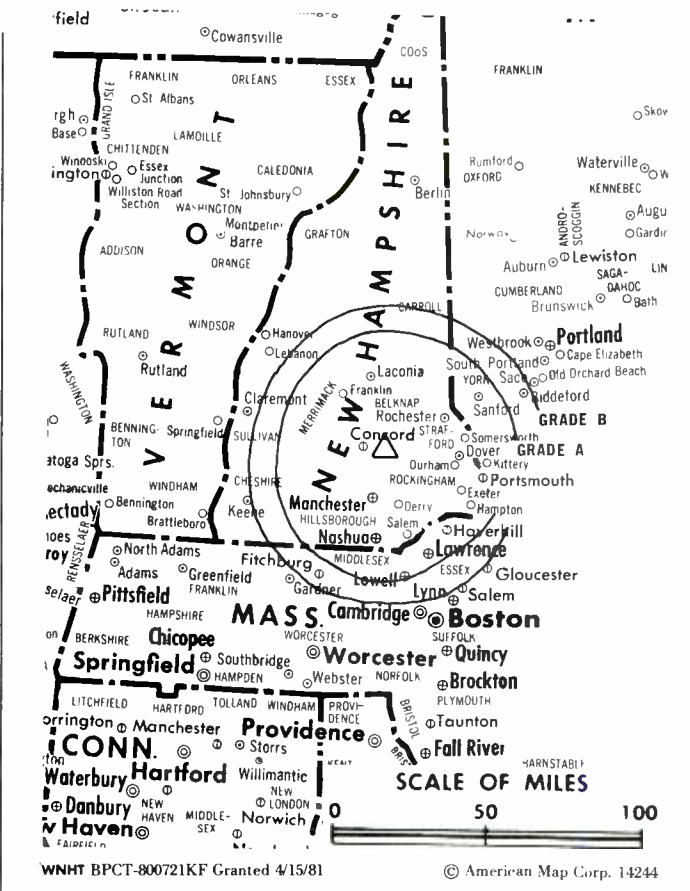
**Personnel:**

- RON PULERA, general manager.
- FRANK H. ADAM, general sales manager.
- R. GREGG CHADWICK, chief engineer.
- THOMAS VAN HORN, production manager.
- BOB JOYCE, program director.

**Rates:** On request.

**City of License:** Concord. **ADI:** Boston. **Rank:** 6.

Total Households: © MSI Consumer Market Data as of 1/1/87. TV Homes, TV% and Circulation © 1987 Arbitron. County coverage based on Arbitron study.



Net Weekly Circulation	State County	Total Households	TV Households	%
Between 5-24%	<b>MAINE</b>			
	York	58,200	57,400	99
	<b>NEW HAMPSHIRE</b>			
	Belknap	17,900	17,700	99
	Grafton	25,300	24,500	97
	Hillsborough	110,300	108,900	99
	Merrimack	38,400	37,600	98
Rockingham	80,100	79,100	99	
Strafford	32,800	32,200	98	
<b>Station Totals</b>		<b>363,000</b>	<b>357,400</b>	<b>98</b>
<b>Net Weekly Circulation (1987)</b>			<b>70,700</b>	
<b>Average Daily Circulation (1987)</b>			<b>21,400</b>	



# New Hampshire—Derry

**WNDS**

**Ch. 50**

**Network Service:** None, independent.

**Licensee:** CTV of Derry Inc., TV 50 Place, Derry, NH 03038.

**Studio:** TV 50 Place, Derry, NH 03038.

**Telephone:** 603-434-8850.

**Technical Facilities:** Channel No. 50 (686-692 MHz). Authorized power: 5000-kw max. visual, 500-kw max. aural. Antenna: 702-ft. above av. terrain, 499-ft. above ground, 983-ft. above sea level.

Latitude 42° 44' 07"  
Longitude 71° 23' 36"

**Transmitter:** Trigate Rd. on Merrill Hill, Hudson.

**Satellite Earth Stations:** In operation; M/A-Com receivers.

**Ownership:** Nash Family, 67%; James K. Stellos, 15%; approx. 10 others hold remaining 18%.

**Began Operation:** September 12, 1983.

**Represented (sales):** Savalli Broadcast Sales.

**Represented (legal):** Reddy, Begley & Martin.

**Represented (engineering):** B. Scott Baxter & Associates.

**Personnel:**

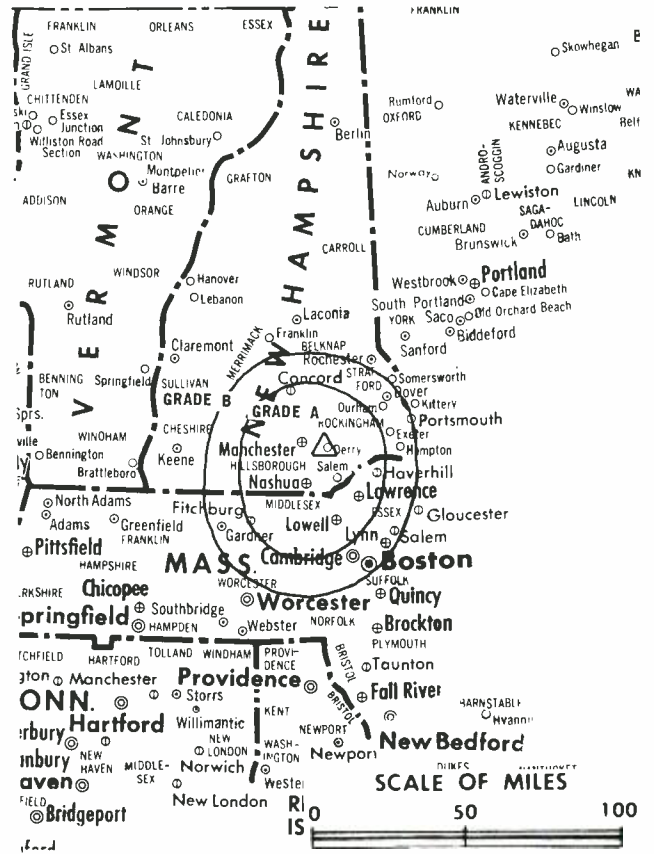
JAMES L. LANNIN, general manager.  
PAUL HUNTER, chief engineer.  
VERNELLE MOSEY, business manager.  
KENT OHLMAN, production manager.

**Highest 30 Sec. Rate:** \$150.

**City of License:** Derry. **ADI:** Boston. **Rank:** 6.

Total Households: © MSI Consumer Market Data as of 1/1/87. TV Homes. TV% and Circulation © 1987 Arbitron. County coverage based on Arbitron study.

Net Weekly Circulation	State County	Total Households	TV Households	%
<b>Between 25-49%</b>	<b>NEW HAMPSHIRE</b> Hillsborough	110,300	108,900	99



WNDS BPCT-81012KF Granted 7/16/82 © American Map Corp. 14244

Net Weekly Circulation	State County	Total Households	TV Households	%
<b>Between 25-49%</b>	Strafford	32,800	32,200	98
<b>Between 5-24%</b>	<b>MASSACHUSETTS</b> Essex	245,300	242,500	99
	<b>NEW HAMPSHIRE</b> Merrimack	38,400	37,600	98
	Rockingham	80,100	79,100	99
<b>Station Totals</b>		<b>506,900</b>	<b>500,300</b>	<b>98</b>
<b>Net Weekly Circulation (1987)</b>			<b>120,700</b>	
<b>Average Daily Circulation (1987)</b>			<b>35,900</b>	

# New Hampshire—Manchester

## WMUR-TV

Ch. 9

**Network Service:** ABC.

**Licensee:** WMUR-TV Inc., 50 Cote St., Manchester, NH 03101.

**Studio:** WMUR-TV Bldg.

**Mailing Address:** 50 Cote St., Manchester, NH 03101.

**Telephone:** 603-623-8061.

**Technical Facilities:** Channel No. 9 (186-192 MHz). Authorized power: 282-kw visual, 33.5-kw aural. Antenna: 1030-ft. above av. terrain, 227-ft. above ground, 1513-ft. above sea level.

Latitude 42° 58' 59"  
Longitude 71° 35' 19"

**Transmitter:** Goffstown, NH.

**Multichannel TV Sound:** Stereo only.

**Satellite Earth Station:** In operation.

**News Service:** AP.

**Ownership:** Birney Imes Jr., 54%; Nancy T. Imes, 36%. See Group Ownership of Television Stations.

**Began Operation:** March 28, 1954. Transfer from estate of Francis P. Murphy approved Feb. 3, 1959 by FCC (*Television Digest*, Vol. 14:15; 15:2, 6). Sale to present owner by Richard Eaton Estate approved by FCC July 22, 1981.

**Represented (sales):** Seltel Inc.

**Represented (legal):** Latham & Watkins.

**Represented (engineering):** Jules Cohen & Associates.

**Personnel:**

DAVID L. ZAMICHOW, vice president & general manager.  
LARRY GILPIN, general sales manager.  
TOM BONNAR, operations/program manager.

**Highest 30 Sec. Rate:** \$400.

**NETWORK BASE HOURLY RATE:** \$325.

**City of License:** Manchester. **ADI:** Boston. **Rank:** 6.

Total Households: © MSI Consumer Market Data as of 1/1/87. TV Homes, TV% and Circulation © 1987 Arbitron. County coverage based on Arbitron study.

Net Weekly Circulation	State County	Total Households	TV Households	%
<b>50% &amp; Over</b>	<b>NEW HAMPSHIRE</b>			
	Belknap	17,900	17,700	99
	Cheshire	23,600	22,900	97
	Hillsborough	110,300	108,900	99
	Merrimack	38,400	37,600	98



Net Weekly Circulation	State County	Total Households	TV Households	%
<b>Between 25-49%</b>	<b>NEW HAMPSHIRE</b>			
	Carroll	13,400	13,200	98
	Grafton	25,300	24,500	97
	Rockingham	80,100	79,100	99
	Strafford	32,800	32,200	98
	Sullivan	14,700	14,200	97
	<b>VERMONT</b>			
	Windham	15,600	14,900	95
	Windsor	21,100	20,500	97
	<b>Between 5-24%</b>	<b>MASSACHUSETTS</b>		
Essex		245,300	242,500	99
Franklin		27,000	26,200	97
Middlesex		498,400	492,600	99
Worcester		242,300	239,000	99
<b>MAINE</b>				
York	58,200	57,400	99	
<b>VERMONT</b>				
Orange	9,000	8,800	98	
<b>Station Totals</b>		<b>1,473,400</b>	<b>1,452,200</b>	<b>98</b>
<b>Net Weekly Circulation (1987)</b>			<b>303,800</b>	
<b>Average Daily Circulation (1987)</b>			<b>128,700</b>	

# New Hampshire—Merrimack

## WGOT

Ch. 60

**Network Service:** None, independent.

**Grantee:** Golden Triangle TV 60 Corp., Box 60, Merrimack, NH 03054.

**Studio:** 12 Continental Blvd., Merrimack, NH 03054.

**Telephone:** 603-424-6060.

**Technical Facilities:** Channel No. 60 (746-752 MHz). Authorized power: 1403-kw max. visual, 140-kw max. aural. Antenna: 1011-ft. above av. terrain, 139-ft. above ground, 1464-ft. above sea level.

Latitude	42°	59'	02"
Longitude	71°	35'	18"

**Transmitter:** 325-ft. from WMUR-TV transmitter site, South Mountain, Goffstown.

**Satellite Earth Station:** Comtech, 3.8-meter C-band.

**Ownership:** Neal Cortell & S. Joseph Hoffman, 50% each.

**Began Operation:** August 14, 1987.

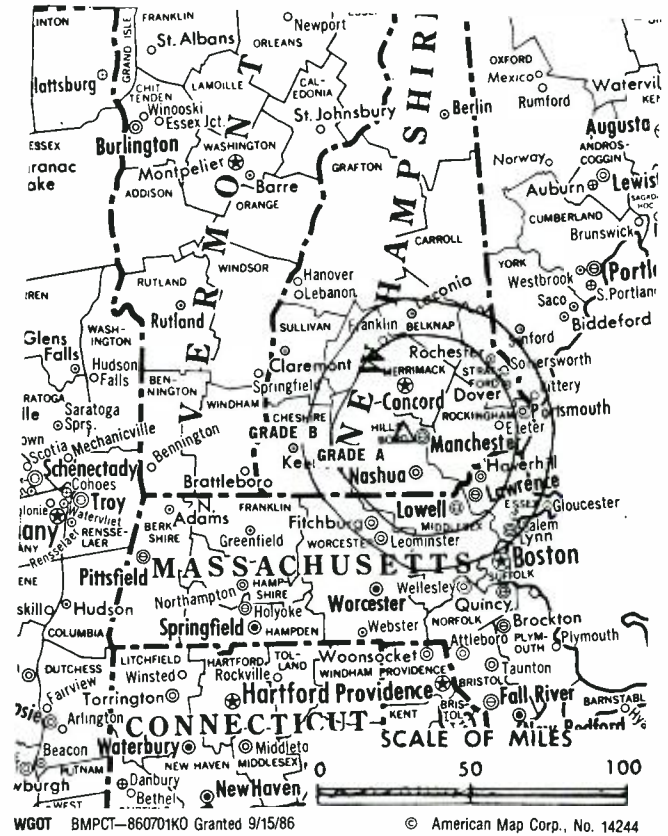
**Represented (engineering):** John Fergie & Associates.

**Personnel:**  
JOHN FERGIE, general manager & chief engineer.

**Rates:** Not available.

**Arbitron Data:** Not available.

**City of License:** Merrimack. **ADI:** Boston. **Rank:** 6.



# New Jersey



Market	Arbitron ADI TV Households	Rank
New York, NY .....	6,814,200	1
Philadelphia, PA .....	2,641,400	4

**Market Area Commercial TV Stations**

New York, NY: WABC-TV (7), WCBS-TV (2), WHSE (68), WHSI (67), WLIG (55), WNBC-TV (4), WNJU-TV (47), WNYW (5), WPIX (11), WTBY (54), WTZA (62), WWOR (9), WXTV (41), KYW-TV (3), WCAU-TV (10), WFMZ-TV (69), WGBS-TV (57), WHSP (65), WMGM-TV (40), WPHL-TV (17), WPVI-TV (6), WTAJ-TV (29), WTGI-TV (61), WTVE (51)

State Cross Reference List	
Communities That Receive Programs of Stations That are Located Elsewhere	
WNJU-TV, Linden .....	See New York, NY
WNJU-TV & WWHT, Newark .....	See New York, NY
WXTV, Paterson .....	See New York, NY
WWOR, Secaucus .....	See New York, NY

	VHF	UHF	TOTAL
Commercial Television Stations	0	2	2
Educational Television Stations	0	4	4
	0	6	6

# New Jersey—Vineland

**WHSP**

(formerly WSJT)

Ch. 65

**Network Service:** HSN.

**Licensee:** Silver King Bcstg. of Vineland Inc., 1529 U.S. 19 S, Clearwater, FL 33546.

**Studio:** 4449 N. Delsea Dr., Newfield, NJ 08344.

**Telephone:** 609-691-6565.

**Technical Facilities:** Channel No. 65 (776-782 MHz). Authorized power: 4095-kw max. & 1730-kw horizontal visual, 364-kw max. & 154-kw horizontal aural. Antenna: 920-ft. above av. terrain, 937-ft. above ground, 1049-ft. above sea level.

Latitude 39° 44' 00.4"  
Longitude 74° 50' 28.6"

**Transmitter:** Church Ave., N of Chew Rd., Waterford Works.

**Satellite Earth Stations:** 2 Paracclipse, 4.6-meter C-band; AFC, 3.7-meter Ku-band; M/A-Com, Standard Communications receivers.

**Ownership:** Silver King Bcstg. Inc., 100%. See Group Ownership of Television Stations.

**Began Operation:** July 21, 1981. FCC approved sale to present owner Dec. 1986 (Television Digest, Vol. 26:52). Sale to Press Bcstg. Co. by Trustee-in-Bankruptcy approved by FCC April 30, 1985.

**Represented (legal):** Dow, Lohnes & Albertson.

**Personnel:**

CARMEN J. COLUCCI, station manager.  
BRIAN ECKERT, program director.  
DAN MERLO, chief engineer.  
KATHY SMITH, traffic manager.

**Highest 30 Sec. Rate:** \$200.

**City of License:** Vineland. **ADI:** Philadelphia. **Rank:** 4.

Total Households: © MSI Consumer Market Data as of 1/1/87. TV Homes, TV% and Circulation © 1987 Arbitron. County coverage based on Arbitron study.



WHSP BMPCT-800818KJ Granted 10/23/80

© American Map Corp., No. 14244

Net Weekly Circulation	State County	Total Households	TV Households	%
Between 5-24%	<b>DELAWARE</b>			
	New Castle	145,400	144,800	100
	<b>NEW JERSEY</b>			
	Atlantic	80,600	79,000	98
	Burlington	132,400	131,100	99
	Camden	177,200	175,500	99
	Cape May	40,100	39,400	98
	Cumberland	48,000	47,300	99
	Gloucester	75,000	74,300	99
	Salem	24,700	24,300	98
<b>PENNSYLVANIA</b>				
Philadelphia	624,200	612,900	98	
<b>Station Totals</b>		<b>1,347,600</b>	<b>1,328,600</b>	<b>98</b>
<b>Net Weekly Circulation (1987)</b>				<b>141,800</b>
<b>Average Daily Circulation (1987)</b>				<b>38,900</b>

# New Jersey—Wildwood-Atlantic City

## WMGM-TV

Ch. 40

**Network Service:** NBC.

**Licensee:** South Jersey Radio Inc.

**Studio:** Avalon Blvd., Swainton

**Mailing Address:** 15 S. Shore Rd., Linwood, NJ 08221.

**Telephone:** 609-927-4440.

**Technical Facilities:** Channel No. 40 (626-632 MHz). Authorized power: 1706.1-kw visual, 170.6-kw aural. Antenna: 417-ft. above av. terrain, 447-ft. above ground, 452-ft. above sea level.

Latitude 39° 07' 28"  
Longitude 74° 45' 56"

Holds CP for change to 740-kw max. visual, 74-kw max. aural, 420-ft. above av. terrain, 425-ft. above ground, 430-ft. above sea level. BPCT-861229KW.

**Transmitter:** Avalon Blvd., 2.7-mi. W of Sea Isle City, Swainton.

**Multichannel TV Sound:** Stereo only.

**Satellite Earth Stations:** Channel Master; RCA.

**News Services:** AP, NBC.

**Ownership:** Howard Green, pres., 50%; Donald M. Simmons Sr., v.p., 50%. See Howard Green in Group Ownership of TV Stations.

**Began Operation:** January 25, 1966. Sale to present owners by William C. Wotrung Jr., et al., approved by FCC Feb. 25, 1981.

**Represented (legal):** Cordon & Kelly.

**Represented (engineering):** Lohnes & Culver.

**Personnel:**

HOWARD GREEN, president.  
JANE B. STARK, general manager & general sales manager.  
CHRIS ADAMS, program director.

**Highest One Hour Rate:** \$750.

**Highest 30 Sec. Rate:** \$300.

**City of License:** Wildwood. **ADI:** Philadelphia. **Rank:** 4.

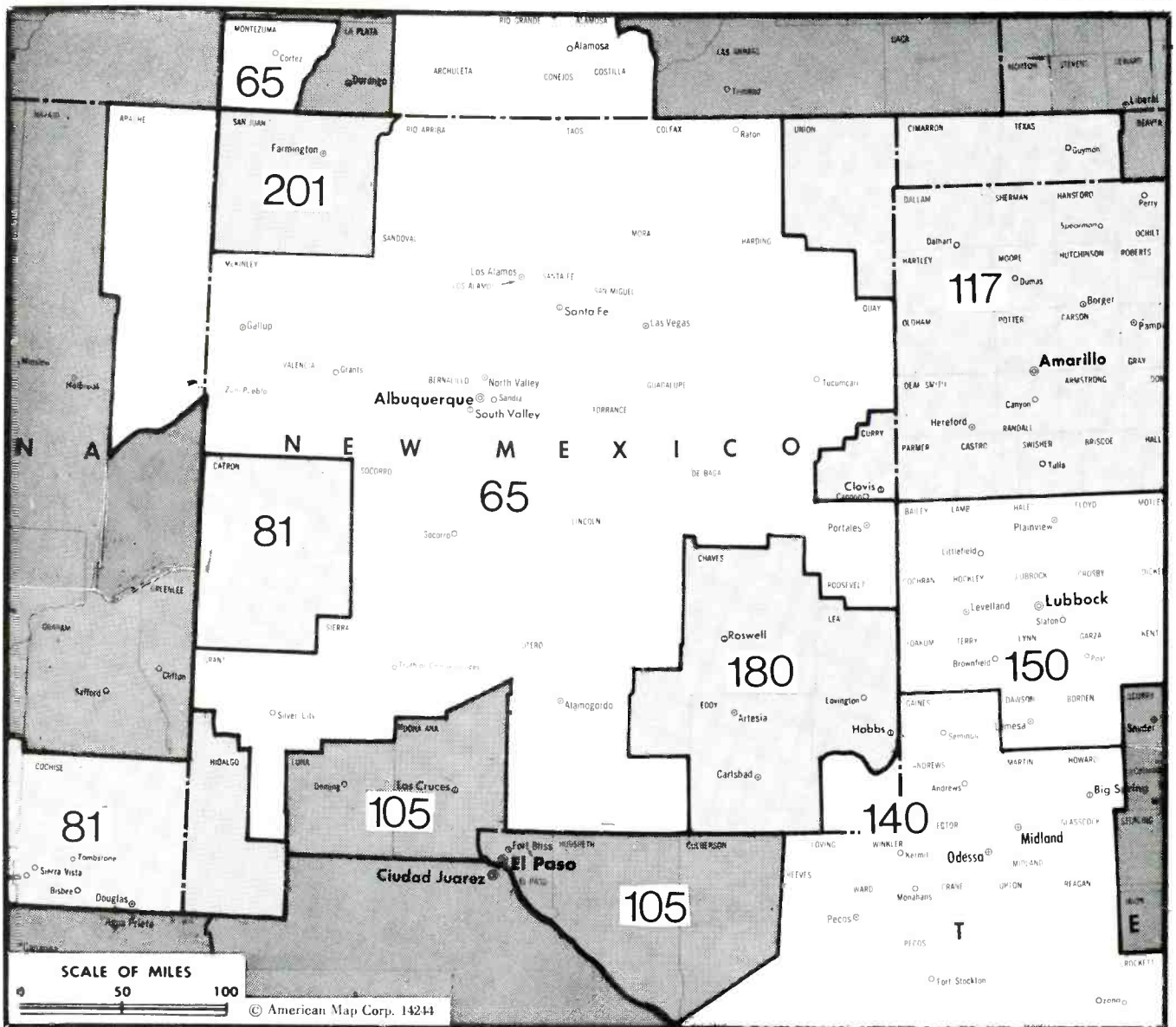
Total Households: © MSI Consumer Market Data as of 1/1/87. TV Homes, TV% and Circulation © 1987 Arbitron. County coverage based on Arbitron study.



WMGM-TV BPCT-861229KW Granted 2/25/87

© American Map Corp., No. 14244

Net Weekly Circulation	State County	Total Households	TV Households	%
50% & Over	<b>NEW JERSEY</b>			
	Cape May	40,100	39,400	98
Between 25-49%	<b>NEW JERSEY</b>			
	Atlantic	80,600	79,000	98
Between 5-24%	<b>DELAWARE</b>			
	Sussex	40,200	39,700	99
	<b>NEW JERSEY</b>			
	Cumberland	48,000	47,300	99
<b>Station Totals</b>		<b>208,900</b>	<b>205,400</b>	<b>98</b>
<b>Net Weekly Circulation (1987)</b>			<b>53,800</b>	
<b>Average Daily Circulation (1987)</b>			<b>22,500</b>	



Market	Arbitron ADI TV Households	Rank	Market Area Commercial TV Stations
Albuquerque, NM	388,100	65	KCHF (11), KGGM-TV (13), KGSW(14), KLUZ-TV (41), KNAT (23), KNMZ-TV (2), KOAT-TV (7), KOB-TV (4), KWNM-TV(10)
Tucson, AZ	301,000	81	KDTU-TV (18), KGUN (9), KMSB-TV (11), KOLD-TV (13), KPOL (40), KVOA-TV (4)
El Paso, TX	212,000	105	KASK-TV (48), KCIK (14), KDBC-TV(4), KINT-TV (26), KTSM-TV (9), KVIA-TV (7), XHII-TV (44)
Amarillo, TX	177,400	117	KAMR-TV (4), KCIT (14), KFDA-TV(10), KVII-TV (7), KVIJ-TV (8)
Odessa-Midland, TX	152,600	140	KMID-TV (2), KOSA-TV (7), KPEJ (24), KTPX (9), KWAB-TV (4)
Lubbock, TX	137,500	150	KAMC (28), KCBF-TV (11), KJTV (34), KLBK-TV (13), KVIH-TV (12)
Roswell, NM	61,800	180	KBIM-TV (10), KOBR (8), KRPV (27), KVIO-TV (6)
Farmington, NM	31,800	201	KOBF (12)

New Mexico Station Status as of October 1, 1987

	VHF	UHF	TOTAL
Commercial Television Stations	11	5	16
Educational Television Stations	2	1	3
	13	6	19

**SPECIAL REPORTS**  
 For Special Coverage of:  
 • Cellular Radio • DBS • Videodiscs  
 • Consumer Electronics • VCRs • And More!  
 Call 202/872-9200 for more information

# New Mexico—Albuquerque

## KLUZ-TV

Ch. 41

**Network Service:** Univision.

**Grantee:** Olivarez Television Co. Inc., 2725 F Broadbent Pkwy., Albuquerque, NM 87107.

**Studio:** 2725 F Broadbent Pkwy., Albuquerque, NM 87107.

**Telephone:** 505-344-5589.

**Technical Facilities:** Channel No. 41 (632-638 MHz). Authorized power: 1170-kw visual, 58.9-kw aural. Antenna: 4152-ft. above av. terrain, 114-ft. above ground, 10,754-ft. above sea level.

Latitude 35° 12' 41"  
Longitude 106° 26' 56"

**Transmitter:** Sandia Crest, approx. 15-mi. NE of Albuquerque.

**Satellite Earth Station:** Scientific-Atlanta.

**Ownership:** Estate of Graciela Olivarez, 100%.

**Began Operation:** September 1, 1987.

**Represented (sales):** Univision—Spanish International Network.

**Represented (legal):** Leventhal, Senter & Lerman.

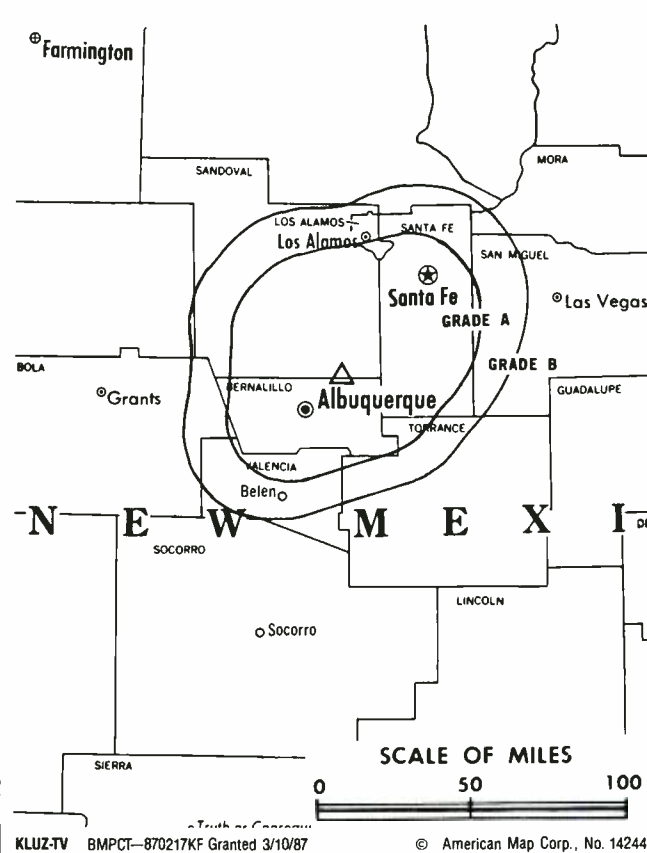
**Represented (engineering):** JP Associates.

### Personnel:

JIM PERRIN, acting general manager.

KAMBIZ VICTORY, chief engineer.

LEROY MASCARENAS, production manager.



KLUZ-TV BMPCT-870217KF Granted 3/10/87

© American Map Corp., No. 14244

**Highest 30 Sec. Rate:** \$275.

**Arbitron Data:** Not available. **ADI:** Albuquerque. **Rank:** 65.



# New Mexico—Albuquerque

## KGGM-TV

Ch. 13

**Network Service:** CBS.

**Licensee:** New Mexico Broadcasting Co. Inc., Box 1294, Albuquerque, NM 87103-1294.

**Studio:** 14th & Coal SW, Albuquerque, NM 87104.

**Mailing Address:** Box 1294, Albuquerque, NM 87103-1294.

**Telephone:** 505-243-2285. **TWX:** 910-989-1676.

**Technical Facilities:** Channel No. 13 (210-216 MHz). Authorized power: 89.1-kw visual, 8.98-kw aural. Antenna: 4180-ft. above av. terrain, 143-ft. above ground, 10,791-ft. above sea level.

Latitude 35° 12' 40"  
Longitude 106° 26' 57"

**Transmitter:** Sandia Crest.

**Satellite Earth Stations:** Scientific-Atlanta, 7-meter C-band; Microdyne, 5-meter C-band; Scientific-Atlanta, 4.2-meter Ku-band; M/A-Corn, Microdyne, Scientific-Atlanta receivers.

**News Services:** AP, UPI.

**Ownership:** Bruce Hebenstreit Estate, 29.9%; Margaret A. Hebenstreit, Nancy A. Hebenstreit Kozikowski, Catherine Hebenstreit Garnett, Andrew B. Hebenstreit, Linda Hebenstreit Thorne, 28.4%; Lee Enterprises Inc., 41.6%. See Lee Enterprises in Group Ownership of Television Stations.

**Began Operation:** October 4, 1953. Sale to present owners by Estate of Goldie Hebenstreit approved by FCC June 5, 1984.

**Represented (sales):** Katz Television.

**Represented (legal):** Wilkinson, Barker, Knauer & Quinn.

### Personnel:

ANDREW HEBENSTREIT, president.  
PAUL THORNE, executive vice president & station manager.  
STAN BYARS, vice president, sales.  
C. L. (BUD) HOLGERSON, operations manager.  
ALAN P. DEME, chief engineer.  
JOHN MCKEAN, news director.  
JEANNE WAYLAND, public affairs director.  
BILL ANDREWS, promotion director.  
BOBBIE SCANNELL, production director.

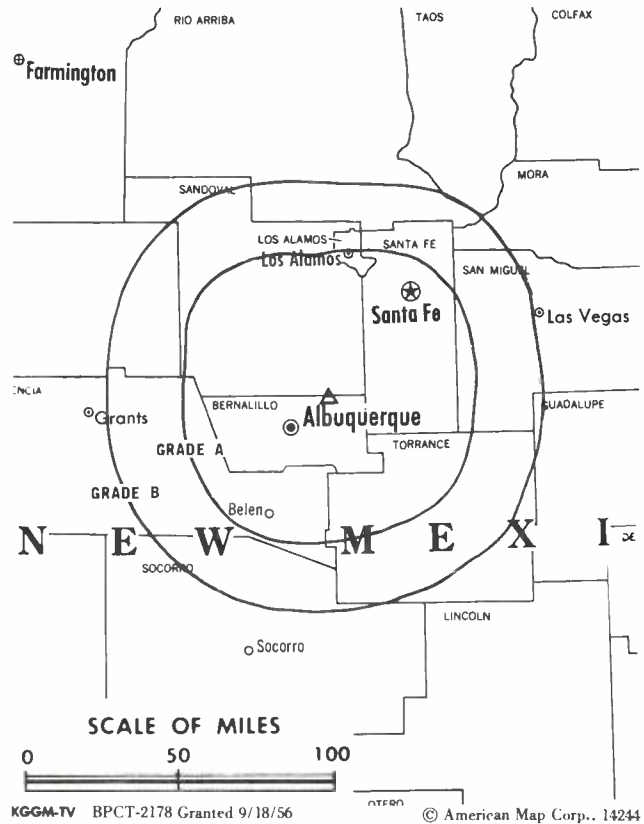
**Highest 30 Sec. Rate:** \$2000.

**NETWORK BASE HOURLY RATE:** \$600.

**City of License:** Albuquerque. **ADI:** Albuquerque. **Rank:** 65.

Total Households: © MSI Consumer Market Data as of 1/1/87. TV Homes, TV% and Circulation © 1987 Arbitron. County coverage based on Arbitron study.

Net Weekly Circulation	State County	Total Households	TV Households	%
<b>50% &amp; Over</b>	<b>ARIZONA</b>			
	Apache North	11,500	10,200	89
	<b>COLORADO</b>			
	Alamosa	4,500	4,300	96
	Archuleta	1,900	1,800	95
	Conejos	2,700	2,600	96
	Costilla	1,200	1,100	91
	Mineral	300	300	100
	Montezuma	6,800	6,500	96
	Rio Grande	3,600	3,400	94
	<b>NEW MEXICO</b>			
	Bernalillo	181,600	178,600	98
	Cibola	9,900	9,700	98



Net Weekly Circulation	State County	Total Households	TV Households	%
<b>50% &amp; Over</b>	Grant	9,200	8,700	95
	Guadalupe	1,500	1,400	93
	Harding	400	400	100
	Los Alamos	7,100	7,000	99
	Mc Kinley	18,200	16,800	93
	Mora	1,500	1,300	86
	Rio Arriba	10,400	9,700	93
	Sandoval	13,800	13,000	94
	San Juan	33,900	31,900	94
	San Miguel	8,300	7,700	93
	Santa Fe	32,700	31,700	97
	Sierra	4,100	3,800	93
	Socorro	4,600	4,500	98
	Taos	7,500	6,800	91
	Torrance	3,300	3,100	95
	Valencia	14,100	13,900	99
<b>Between 25-49%</b>	<b>COLORADO</b>			
	La Plata	12,000	11,500	95
	<b>NEW MEXICO</b>			
	Catron	1,000	900	90
	Colfax	5,300	5,000	94
	Lincoln	5,900	5,700	96
Otero	16,600	16,200	98	
Quay	4,000	3,800	95	
<b>Between 5-24%</b>	<b>COLORADO</b>			
	Dolores	600	500	83
	<b>NEW MEXICO</b>			
	Luna	6,400	6,200	97
<b>Station Totals</b>		<b>446,400</b>	<b>430,000</b>	<b>96</b>
<b>Net Weekly Circulation (1987)</b>				<b>323,100</b>
<b>Average Daily Circulation (1987)</b>				<b>172,300</b>

# New Mexico—Albuquerque

## KGSW

Ch. 14

**Network Service:** None, independent.

**Licensee:** Mountain States Bcstg./Providence Journal Bcstg., Box 25200, Albuquerque, NM 87125.

**Studio:** 1377 University Blvd. NE, Albuquerque, NM 87102.

**Mailing Address:** Box 25200, Albuquerque, NM 87125.

**Telephone:** 505-842-1414.

**Technical Facilities:** Channel No. 14 (470-476 MHz). Authorized power: 1412.5-kw max. & 490-kw horizontal visual, 141.25-kw max. & 49-kw horizontal aural. Antenna: 4190-ft. above av. terrain, 201-ft. above ground, 10,813-ft. above sea level.

Latitude 35° 12' 55"  
Longitude 106° 27' 02"

**Transmitter:** Sandia Crest, near Albuquerque.

**Satellite Earth Stations:** Prodelin, 5-meter; RCA, 5-meter Ku-band; Scientific-Atlanta, 5-meter; Microwave Assoc., Scientific-Atlanta receivers.

**News Service:** UPI.

**Ownership:** Providence Journal Bcstg. See Group Ownership of TV Stations.

**Began Operation:** May 8, 1981. Sale to present owners by Galaxy-Southwest TV approved by FCC Nov. 19, 1984 (*Television Digest*, Vol. 24:40).

**Represented (sales):** MMT Sales Inc.

**Represented (legal):** Dow, Lohnes & Albertson.

**Represented (engineering):** Moffet, Larson & Johnson.

**Personnel:**

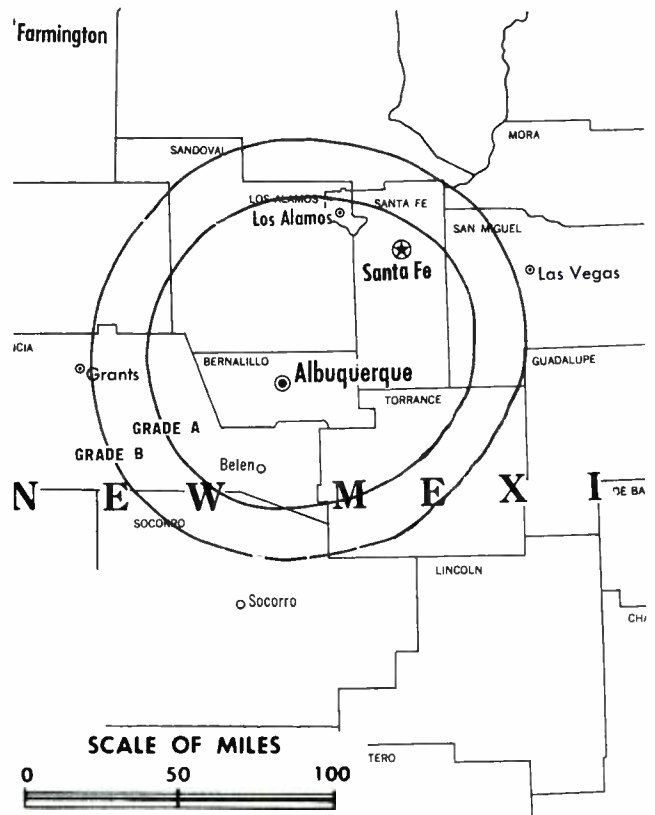
ERICK B. STEFFENS, general manager.  
JASON GOULD, general sales manager.  
DUDLEY BULLOCK, chief engineer.

**Highest 30 Sec. Rate:** \$275.

**City of License:** Albuquerque. **ADI:** Albuquerque. **Rank:** 65.

Total Households: © MSI Consumer Market Data as of 1/1/87. TV Homes, TV% and Circulation © 1987 Arbitron. County coverage based on Arbitron study.

Net Weekly Circulation	State County	Total Households	TV Households	%
<b>50% &amp; Over</b>	<b>NEW MEXICO</b>			
	Bernalillo	181,600	178,600	98
	Los Alamos	7,100	7,000	99
	Sandoval	13,800	13,000	94
	Socorro	4,600	4,500	98
	Torrance	3,300	3,100	95
	Valencia	14,100	13,900	99



KGSW BPCT-781010KE Granted 5/29/80

© American Map Corp., 14244

Net Weekly Circulation	State County	Total Households	TV Households	%
<b>Between 25-49%</b>	<b>COLORADO</b>			
	Saguache	1,400	1,300	93
	<b>NEW MEXICO</b>			
	Cibola	9,900	9,700	98
	Lincoln	5,900	5,700	96
	Mc Kinley	18,200	16,800	93
	Rio Arriba	10,400	9,700	93
<b>Between 5-24%</b>	San Miguel	8,300	7,700	93
	Santa Fe	32,700	31,700	97
	<b>COLORADO</b>			
	Conejos	2,700	2,600	96
	Costilla	1,200	1,100	91
	Rio Grande	3,600	3,400	94
	<b>NEW MEXICO</b>			
Guadalupe	1,500	1,400	93	
San Juan	33,900	31,900	94	
<b>Station Totals</b>		<b>354,200</b>	<b>343,100</b>	<b>96</b>
<b>Net Weekly Circulation (1987)</b>				<b>156,300</b>
<b>Average Daily Circulation (1987)</b>				<b>64,500</b>

# New Mexico—Albuquerque

## KNAT

Ch. 23

**Network Service:** Trinity Bcstg. Network

**Licensee:** Trinity Bcstg. of Arizona Inc.

**Studio:** 1510 Coors Blvd. NW, Albuquerque, NM 87105.

**Telephone:** 505-836-6585.

**Technical Facilities:** Channel No. 23 (524-530 MHz). Authorized power: 1191-kw max. & 387-kw horizontal visual, 119.1-kw max. & 38.7-kw horizontal aural. Antenna: 4130-ft. above av. terrain, 136-ft. above ground, 10,748-ft. above sea level.

Latitude 35° 12' 55.0"  
Longitude 106° 27' 01.5"

**Transmitter:** Sandia Crest, Cibola National Forest.

**Multichannel TV Sound:** Separate audio program.

**Satellite Earth Stations:** Scientific-Atlanta, 7-meter C-band; Harris, 6-meter C-band.

**Ownership:** Trinity Broadcasting Network Inc. See Group Ownership of Television Stations.

**Began Operation:** August 10, 1975. Sale to present owner by John Carson, et al., approved by FCC Dec. 4, 1985. Sale to Carson group by Eddie L. Pena, et al., approved July 23, 1982. Station left air in 1985 (*Television Digest*, Vol. 25:24).

**Represented (legal):** May & Dunne.

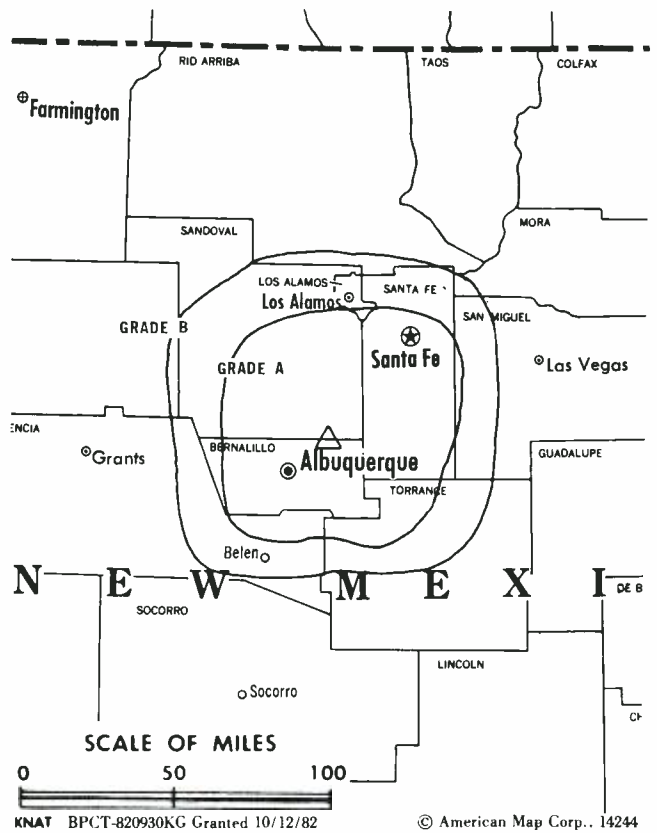
**Personnel:**

GARY HODGES, general manager.  
MERLIN MILLER, chief engineer.

**Highest 30 Sec. Rate:** \$120.

**City of License:** Albuquerque. **ADI:** Albuquerque. **Rank:** 65.

Total Households: © MSI Consumer Market Data as of 1/1/87. TV Homes, TV% and Circulation © 1987 Arbitron. County coverage based on Arbitron study.



Net Weekly Circulation	State County	Total Households	TV Households	%
<b>NEW MEXICO</b>				
Between 5-24%	Torrance	3,300	3,100	95
<b>Station Totals</b>		<b>3,300</b>	<b>3,100</b>	<b>93</b>
<b>Net Weekly Circulation (1987)</b>				<b>6,000</b>
<b>Average Daily Circulation (1987)</b>				<b>2,200</b>

# New Mexico—Albuquerque

## KOAT-TV

Ch. 7

**Network Service:** ABC.

**Licensee:** KOAT-TV Inc., 3801 Carlisle Blvd. NE, Albuquerque, NM 87107.

**Studio:** 3801 Carlisle Blvd. NE, Albuquerque, NM 87107.

**Telephone:** 505-884-7777. **TWX:** 910-989-1687.

**Technical Facilities:** Channel No. 7 (174-180 MHz). Authorized power: 87.1-kw visual, 19.2-kw aural. Antenna: 4239-ft. above av. terrain, 231-ft. above ground, 10,826-ft. above sea level.

Latitude 35° 12' 53.0"  
Longitude 106° 27' 01.3"

**Transmitter:** Sandia Crest.

**Satellite Earth Stations:** 4 in operation; Andrew, 9.3-meter; Harris, 6.1-meter; Andrew, Harris, M/A-Com receivers.

**News Services:** ABC, AP, CNN, UPI.

**Ownership:** Pulitzer Publishing Co. See Group Ownership of Television Stations.

**Began Operation:** September 28, 1953. Sale to present owner by WGAL Television Inc. approved by FCC May 7, 1969 (*Television Digest*, Vol. 9:19). Previous sale by Alvarado Television Co. Inc., approved Jan. 23, 1963. Merger with KVOA-TV, Tucson, approved Sept. 30, 1959 by FCC (Vol. 15:34, 40). Sale to Clinton McKinnon by A. M. Caldwell, Walter Stiles and associates approved Feb. 6, 1957 (Vol. 12:51; 13:6).

**Represented (sales):** Blair Television.

**Represented (legal):** Verner, Lipfert, Bernhard, McPherson & Hand.

**Represented (engineering):** Jules Cohen & Associates.

### Personnel:

MAX SKLOWER, vice president & general manager.  
ELVIN SMITH, director of sales & operations manager.  
MARY LYNN ROPER, news director.  
JAMES SHARMAN, chief engineer.  
JIM DIXON, production manager.  
DICK GOIN, local sales manager.

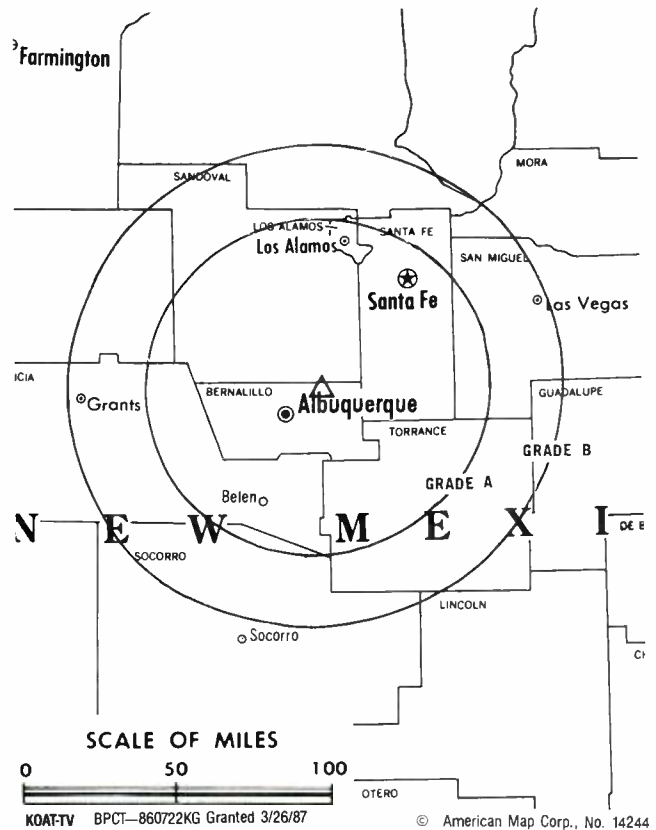
**Highest 30 Sec. Rate** (July 1, 1987): \$2500.

**NETWORK BASE HOURLY RATE:** \$1200.

**City of License:** Albuquerque. **ADI:** Albuquerque. **Rank:** 65.

Total Households: © MSI Consumer Market Data as of 1/1/87. TV Homes, TV% and Circulation © 1987 Arbitron. County coverage based on Arbitron study.

Net Weekly Circulation	State County	Total Households	TV Households	%
<b>50% &amp; Over</b>	<b>ARIZONA</b>			
	Apache North	11,500	10,200	89
	<b>COLORADO</b>			
	Alamosa	4,500	4,300	96
	Archuleta	1,900	1,800	95
	Conejos	2,700	2,600	96
	Costilla	1,200	1,100	91
	La Plata	12,000	11,500	95
	Montezuma	6,800	6,500	96
	Rio Grande	3,600	3,400	94
	Saguache	1,400	1,300	93
	<b>NEW MEXICO</b>			
	Bernalillo	181,600	178,600	98
	Chaves	22,600	22,100	98
	Cibola	9,900	9,700	98
	Colfax	5,300	5,000	94
	Curry	16,000	15,600	98
Eddy	19,000	18,600	98	
Grant	9,200	8,700	95	
Guadalupe	1,500	1,400	93	



Net Weekly Circulation	State County	Total Households	TV Households	%
<b>50% &amp; Over</b>	Harding	400	400	100
	Lea North	20,600	20,100	98
	Lincoln	5,900	5,700	96
	Los Alamos	7,100	7,000	99
	Mc Kinley	18,200	16,800	93
	Mora	1,500	1,300	86
	Otero	16,600	16,200	98
	Quay	4,000	3,800	95
	Rio Arriba	10,400	9,700	93
	Sandoval	13,800	13,000	94
	San Juan	33,900	31,900	94
	San Miguel	8,300	7,700	93
	Santa Fe	32,700	31,700	97
	Sierra	4,100	3,800	93
	Socorro	4,600	4,500	98
	Taos	7,500	6,800	91
	Torrance	3,300	3,100	95
Valencia	14,100	13,900	99	
<b>Between 25-49%</b>	<b>COLORADO</b>			
	Mineral	300	300	100
	<b>NEW MEXICO</b>			
	Catron	1,000	900	90
	De Baca	1,000	1,000	100
	Dona Ana	39,900	38,600	97
	Hidalgo	2,100	2,000	95
Luna	6,400	6,200	97	
Roosevelt	6,100	5,900	97	
Union	1,800	1,700	94	
<b>Between 5-24%</b>	<b>COLORADO</b>			
	Gunnison	4,200	3,900	93
<b>TEXAS</b>				
Parmer	3,400	3,400	100	
<b>Station Totals</b>		<b>583,900</b>	<b>563,700</b>	<b>96</b>
<b>Net Weekly Circulation (1987)</b>				<b>436,500</b>
<b>Average Daily Circulation (1987)</b>				<b>278,000</b>

# New Mexico—Albuquerque

## KOB-TV

Ch. 4

(Also operates satellites KOB-F, Farmington & KOB-R, Roswell, NM)

**Network Service:** NBC.

**Licensee:** KOB-TV Inc., Box 1351, Albuquerque, NM 87103.

**Studio:** 4 Broadcast Plaza SW, Albuquerque, NM 87104.

**Telephone:** 505-243-4411. **TWX:** 910-989-1682.

**Technical Facilities:** Channel No. 4 (66-72 MHz). Authorized power: 27-kw visual, 2.7-kw aural. Antenna: Circularly polarized, 4200-ft. above av. terrain, 183-ft. above ground, 10,833-ft. above sea level, using 2° electrical beam tilt.

Latitude 35° 12' 42"  
Longitude 106° 26' 57"

**Transmitter:** Sandia Crest.

**Multichannel TV Sound:** Stereo only.

**Satellite Earth Stations:** Harris, 6.2-meter; Scientific-Atlanta, 5-meter; Harris, 2.8-meter; RCA Americom Ku-band; Harris, Scientific-Atlanta receivers.

**News Services:** AP, Conus, NBC, NIWS, NOAA.

**Ownership:** Hubbard Bcstg. Inc. See Group Ownership of Television Stations.

**Began Operation:** November 29, 1948. Sale to present owner by Wayne Coy and Time Inc., who previously acquired TV-radio from T. H. Pepperday, was approved March 13, 1957 (*Television Digest*, Vol. 13:2, 11; for sale by Pepperday, see Vol. 8:9, 16, 17, 22).

**Represented (sales):** Petry Television Inc.

**Represented (legal):** Fletcher, Heald & Hildreth.

**Represented (engineering):** A. D. Ring & Associates.

### Personnel:

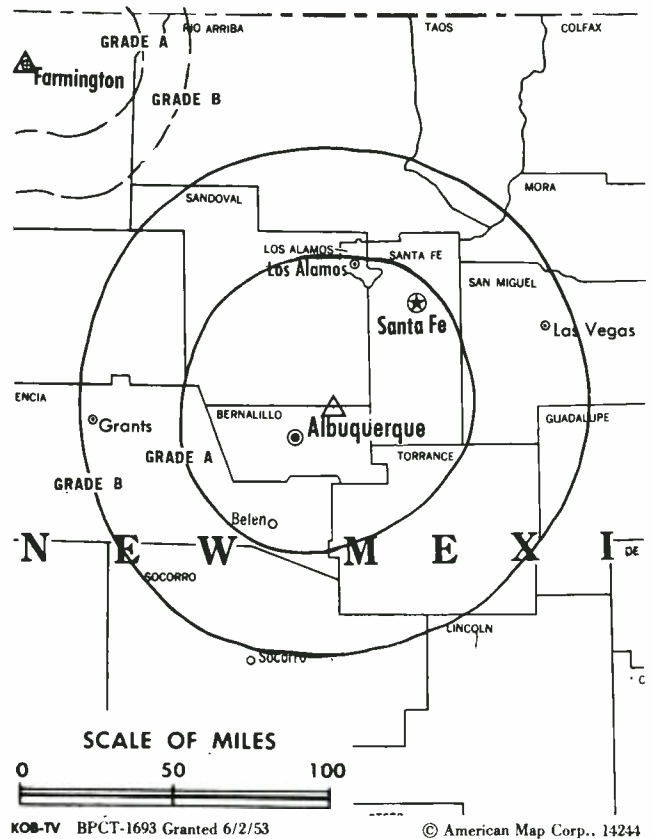
STANLEY S. HUBBARD, president.  
JERRY DANZIGER, vice president & general manager.  
DAVE HERMAN, vice president & station manager.  
BOB EVANS, general sales manager.  
HOWARD HOFFMAN, national sales manager.  
GARY WILLIAMS, production manager.  
F. A. BIBEAU, director of engineering.  
SAM TIKKANEN, chief engineer.  
GARY ALBERS, promotion director.  
DANIEL WEBSTER, news director.

**Rates:** Not available.

**City of License:** Albuquerque. **ADI:** Albuquerque. **Rank:** 65.

Total Households: © MSI Consumer Market Data as of 1/1/87. TV Homes, TV% and Circulation © 1987 Arbitron. County coverage based on Arbitron study.

Net Weekly Circulation	State County	Total Households	TV Households	%
<b>50% &amp; Over</b>	<b>ARIZONA</b>			
	Apache North	11,500	10,200	89
	<b>COLORADO</b>			
	Alamosa	4,500	4,300	96
	Archuleta	1,900	1,800	95
	Conejos	2,700	2,600	96
	Costilla	1,200	1,100	91
	Montezuma	6,800	6,500	96
	Rio Grande	3,600	3,400	94
	Saguache	1,400	1,300	93
	<b>NEW MEXICO</b>			
	Bernalillo	181,600	178,600	98
	Chaves	22,600	22,100	98
	Cibola	9,900	9,700	98
	Colfax	5,300	5,000	94
	Curry	16,000	15,600	98
	De Baca	1,000	1,000	100
	Eddy	19,000	18,600	98
	Grant	9,200	8,700	95
	Guadalupe	1,500	1,400	93
	Harding	400	400	100



Net Weekly Circulation	State County	Total Households	TV Households	%
<b>50% &amp; Over</b>	Lea North	20,600	20,100	98
	Lincoln	5,900	5,700	96
	Los Alamos	7,100	7,000	99
	Mc Kinley	18,200	16,800	93
	Mora	1,500	1,300	86
	Otero	16,600	16,200	98
	Quay	4,000	3,800	95
	Rio Arriba	10,400	9,700	93
	Roosevelt	6,100	5,900	97
	Sandoval	13,800	13,000	94
	San Miguel	8,300	7,700	93
	Santa Fe	32,700	31,700	97
	Sierra	4,100	3,800	93
	Socorro	4,600	4,500	98
	Taos	7,500	6,800	91
	Torrance	3,300	3,100	95
	Valencia	14,100	13,900	99
<b>Between 25-49%</b>	<b>NEW MEXICO</b>			
	Catron	1,000	900	90
<b>Between 5-24%</b>	<b>COLORADO</b>			
	Dolores	600	500	83
	La Plata	12,000	11,500	95
	<b>NEW MEXICO</b>			
	Hidalgo	2,100	2,000	95
	Luna	6,400	6,200	97
	San Juan	33,900	31,900	94
	<b>TEXAS</b>			
	Bailey	2,700	2,700	100
	Hudspeth	800	800	100
Parmer	3,400	3,400	100	
Yoakum	3,400	3,400	100	
<b>UTAH</b>				
San Juan	3,300	3,000	91	
<b>Station Totals</b>		<b>548,500</b>	<b>529,600</b>	<b>96</b>
<b>Net Weekly Circulation (1987)</b>			<b>409,000</b>	
<b>Average Daily Circulation (1987)</b>			<b>253,700</b>	

# New Mexico—Carlsbad

## KVIO-TV

(formerly KAVE-TV)

Ch. 6

(Satellite of KVIA-TV, El Paso, TX)

**Network Service:** ABC.

**Licensee:** Marsh Media of El Paso, 4140 Rio Bravo, El Paso, TX 79902. . .

**Technical Facilities:** Channel No. 6 (82-88 MHz). Authorized power: 100-kw visual, 10-kw aural. Antenna: 1200-ft. above av. terrain, 1047-ft. above ground, 4758-ft. above sea level.

Latitude 32° 47' 39"  
Longitude 104° 12' 27"

**Transmitter:** 12-mi. E of Artesia on Rte. 83.

**Multichannel TV Sound:** Stereo and separate audio program.

**News Services:** AP, Conus, Sun World Satellite News.

**Ownership:** Marsh Media Inc. See Group Ownership of Television Stations.

**Began Operation:** August 24, 1956. Sale to present owner by John B. Walton Jr. approved by FCC Feb. 24, 1976. Sale to Walton by John Deme approved Sept. 7, 1966 (*Television Digest*, Vol. 6:22, 37). Sale to Deme (Voice of the Caverns Inc.) by Edward P. Talbott and associates approved June 19, 1963 (Vol. 3:9, 25). Sale of control by Nancy H. Battison to Talbott group approved by FCC Feb. 20, 1958 (Vol. 14:2, 8).

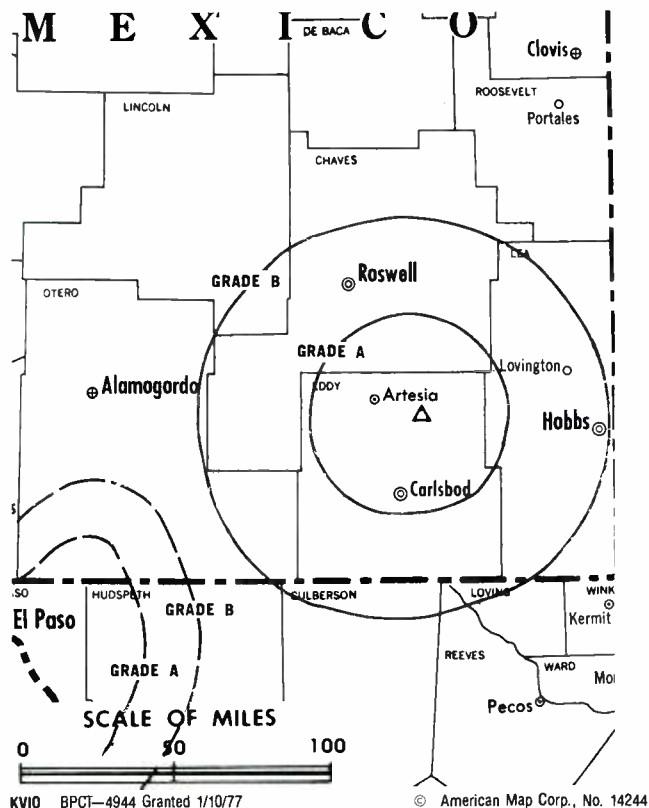
**Represented (sales):** Katz Television.

**Represented (legal):** Wiley, Rein & Fielding.

**Represented (engineering):** Smith & Powstenko.

**Personnel:**

See KVIA-TV, El Paso, TX



**Arbitron Data:** Included with KVIA-TV, El Paso, TX.

**City of License:** Carlsbad. **ADI:** Roswell. **Rank:** 180.

# New Mexico—Clovis

## KVIH-TV

Ch. 2

(Satellite of KVII-TV, Amarillo, TX)

**Network Service:** ABC.

**Licensee:** Marsh Media Inc., One Broadcast Center, Amarillo, TX 79101-4326.

**Telephones:** 505-276-8266; 806-373-1787.

**Technical Facilities:** Channel No. 12 (204-210 MHz). Authorized power: 178-kw visual, 3.5-kw aural. Antenna: 670-ft. above av. terrain, 719-ft. above ground, 4749-ft. above sea level.

Latitude 34° 11' 34"  
Longitude 103° 16' 44"

**Transmitter:** 3.4-mi ENE of center of Portales, 0.55-mi NE of State Rte. 88, near Portales.

**Multichannel TV Sound:** Stereo only.

**Ownership:** Marsh Media Inc. See Group Ownership of TV Stations.

**Began Operation:** December 2, 1956. Sale to present owner by McAlister Television Enterprises approved by FCC July 28, 1986 (*Television Digest*, Vol. 26:31). Sale to McAlister Television Enterprises by Melvin L. Wheeler approved by FCC March 23, 1979. Sale to Wheeler by Bass Bcstg. approved by FCC Oct. 5, 1976. Sale to Bass by Marshall Enterprises Inc. approved Jan. 22, 1964. Sale to Marshall Enterprises by Texas-New Mexico Bcstg. Co. approved Nov. 15, 1961. Sale to Texas-New Mexico Bcstg. Co. by Frank Lesley & Mae Strauss approved Oct. 22, 1959 by FCC (Vol. 15:38, 43).

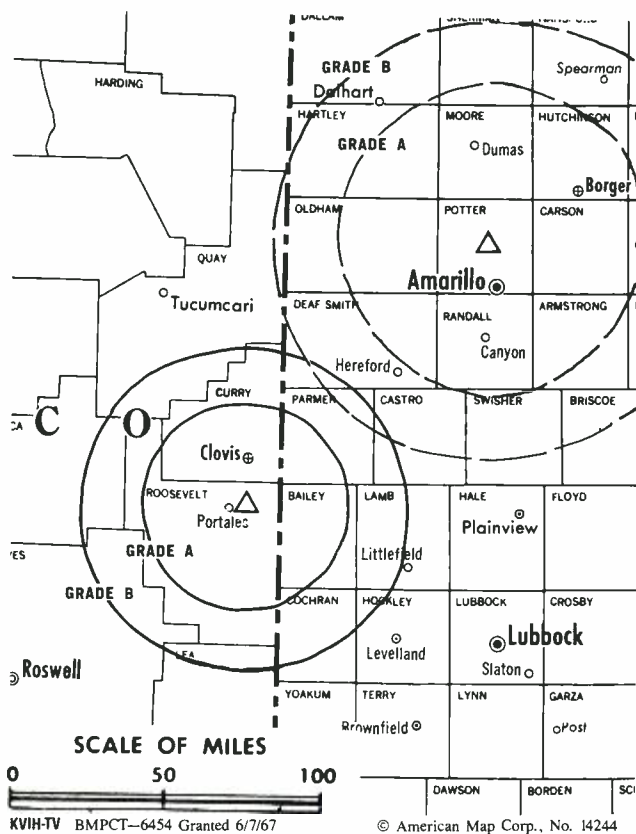
**Represented (sales):** Katz Television.

**Represented (legal):** Wiley, Rein & Fielding.

**Represented (engineering):** Smith & Powstenko.

**Personnel:**

FRED JOHNSON, resident engineering supervisor.



**Rates:** See KVII-TV, Amarillo, TX. Bonus to KVII-TV.

**NETWORK BASE HOURLY RATE:** Bonus to KVII-TV, Amarillo, TX.

**Arbitron Data:** Figures included with KVII-TV, Amarillo, TX

**City of License:** Clovis. **ADI:** Lubbock. **Rank:** 150.

# New Mexico—Farmington

## KOBF

Ch. 12

(Satellite of KOB-TV, Albuquerque, NM)

**Network Service:** NBC.

**Licensee:** KOB-TV Inc., Box 1351, Albuquerque, NM 87103.

**Studio:** 825 W. Broadway, Farmington, NM 87401.

**Telephone:** 505-326-1141.

**Technical Facilities:** Channel No. 12 (204-210 MHz). Authorized power: 316-kw visual, 31.6-kw aural. Antenna: 410-ft. above av. terrain, 209-ft. above ground, 6049-ft. above sea level.

Latitude 36° 41' 43"  
Longitude 108° 13' 14"

**Transmitter:** 2-mi. SSW of Farmington on Hwy. 371.

**Satellite Earth Stations:** Startrack, 5-meter; RCA Americom Ku-band; Avcom, Drake receivers.

**News Services:** AP, Conus, NBC, NOAA.

**Ownership:** Hubbard Bcstg. See Group Ownership of Television Stations.

**Began Operation:** October 20, 1972. Sale to present owners by Stephen Adams, et al., approved by FCC July 27, 1983. Sale to Adams by John R. Catsis, et al., approved by FCC Jan. 30, 1981. Previous sale by Gerald R. Proctor, et al., approved by FCC Jan. 26, 1977. Sale consummated April 11, 1977.

**Represented (sales):** Petry Television Inc.

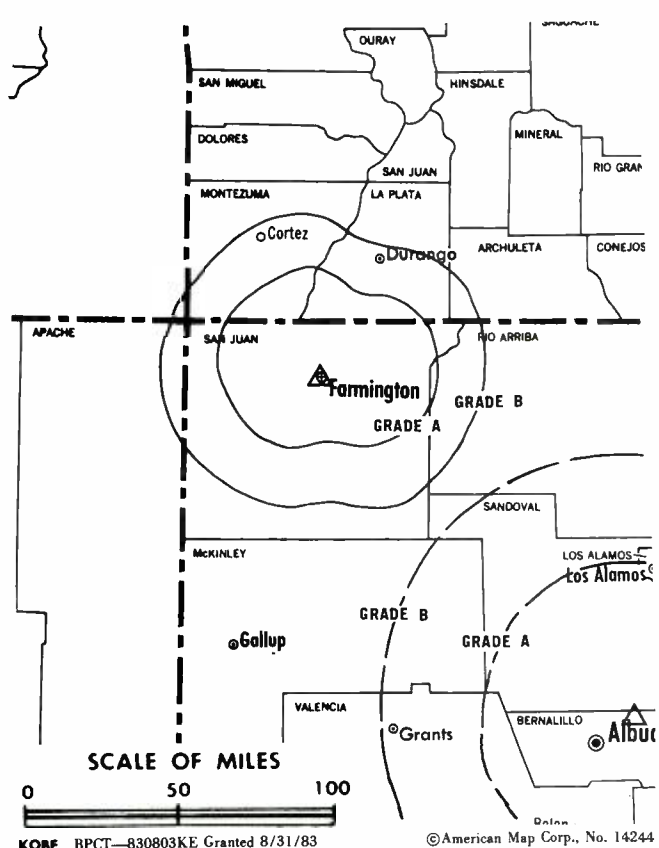
**Represented (legal):** Fletcher, Heald & Hildreth.

**Personnel:**

JERRY DANZIGER, general manager, KOB-TV.  
BETTIE CLEVELAND, station manager.  
KARAN JORDON, news director.  
DAN BIBEAU, chief engineer.  
BILL HERSHY, production manager.

**City of License:** Farmington. **ADI:** Farmington. **Rank:** 201.

Total Households: © MSI Consumer Market Data as of 1/1/87. TV Homes, TV% and Circulation © 1987 Arbitron. County coverage based on Arbitron study.



Net Weekly Circulation	State County	Total Households	TV Households	%
<b>50% &amp; Over</b>	<b>COLORADO</b>			
	La Plata	12,000	11,500	95
	<b>NEW MEXICO</b>			
	San Juan	33,900	31,900	94
<b>Station Totals</b>		<b>45,900</b>	<b>43,400</b>	<b>94</b>
<b>Net Weekly Circulation (1987)</b>			<b>38,100</b>	
<b>Average Daily Circulation (1987)</b>			<b>23,800</b>	



# New Mexico—Las Cruces

## KASK-TV

Ch. 48

**Network Service:** None, independent.

**Licensee:** Bayport Communications of New Mexico Inc., 17000 El Camino Real, B 205, Houston, TX 77058.

**Studio:** 120 First National Tower, Las Cruces, NM 88005.

**Telephone:** 505-524-2103.

**Technical Facilities:** Channel No. 48 (674-680 MHz). Authorized power: 79.4-kw max. visual, 7.94-kw max. aural. Antenna: Minus 120-ft. above av. terrain, 163-ft. above ground, 4063-ft. above sea level.

Latitude 32° 18' 21"  
Longitude 106° 46' 43"

**Transmitter:** First National Tower Bldg., Las Cruces.

**Satellite Earth Stations:** Simulsat, 5-meter; Microdyne receivers.

**Ownership:** Roy E. Henderson, pres.-treas., 100%; Christy F. Henderson, secy., R.E. Henderson is applicant for new FM stations, owns LPTV stations.

**Began Operation:** November 18, 1984. Sale to present owner by Logan D. Matthews & associates approved by FCC Aug. 6, 1987.

**Represented (sales):** Spot Time Ltd.

**Represented (legal):** Southmayd, Powell, Taylor & Bowen.

**Represented (engineering):** Black's Communications.

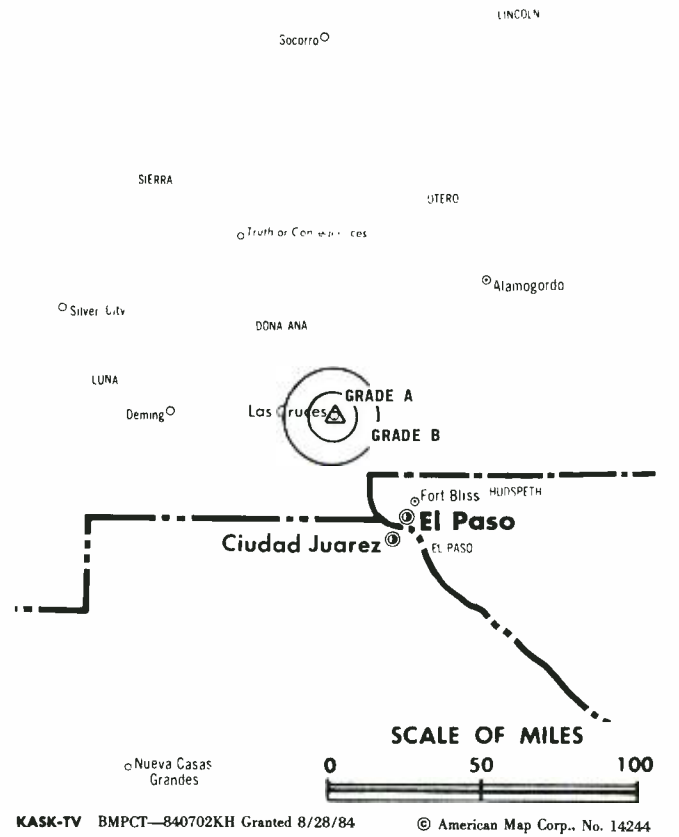
**Personnel:**

ROY E. HENDERSON, president.  
PAT HOLIAN, production director.  
DEL RIKER, chief engineer.

**Highest 30 Sec. Rate:** \$112.50.

**City of License:** Las Cruces. **ADI:** El Paso. **Rank:** 105.

Total Households: © MSI Consumer Market Data as of 1/1/87. TV Homes, TV% and Circulation © 1987 Arbitron. County coverage based on Arbitron study.



Net Weekly Circulation	State County	Total Households	TV Households	%
<b>NEW MEXICO</b>				
Between 5-24%	Dona Ana	39,900	38,600	97
<b>Station Totals</b>		<b>39,900</b>	<b>38,600</b>	<b>96</b>
<b>Net Weekly Circulation (1987)</b>				<b>9,700</b>
<b>Average Daily Circulation (1987)</b>				<b>2,900</b>

# New Mexico—Roswell

## KBIM-TV

Ch. 10

**Network Service:** CBS.

**Licensee:** Holsum Inc., Box 910, Roswell, NM 88201.

**Studio:** 212-214 N. Main St., Roswell, NM 88201.

**Telephone:** 505-622-2120. **TWX:** 510-101-1181.

**Technical Facilities:** Channel No. 10 (192-198 MHz). Authorized power: 316-kw visual, 40.7-kw aural. Antenna: 2000-ft. above av. terrain, 1839-ft. above ground, 6263-ft. above sea level.

Latitude 33° 03' 20"  
Longitude 103° 49' 12"

**Transmitter:** 29.5-mi. E of Hagerman, NM.

**Satellite Earth Stations:** Scientific-Atlanta, 7-meter C-band; 2 Scientific-Atlanta, 4.6-meter C-band; AFC, 3.66-meter Ku-band; M/A-Com, Scientific-Atlanta receivers.

**News Services:** AP, CBS.

**Ownership:** Holsum Inc., 100%. See Group Ownership of Television Stations.

**Began Operation:** February 23, 1966.

**Represented (sales):** Katz Television.

**Represented (legal):** Dow, Lohnes & Albertson.

**Represented (engineering):** Melvin L. Berstler.

**Personnel:**

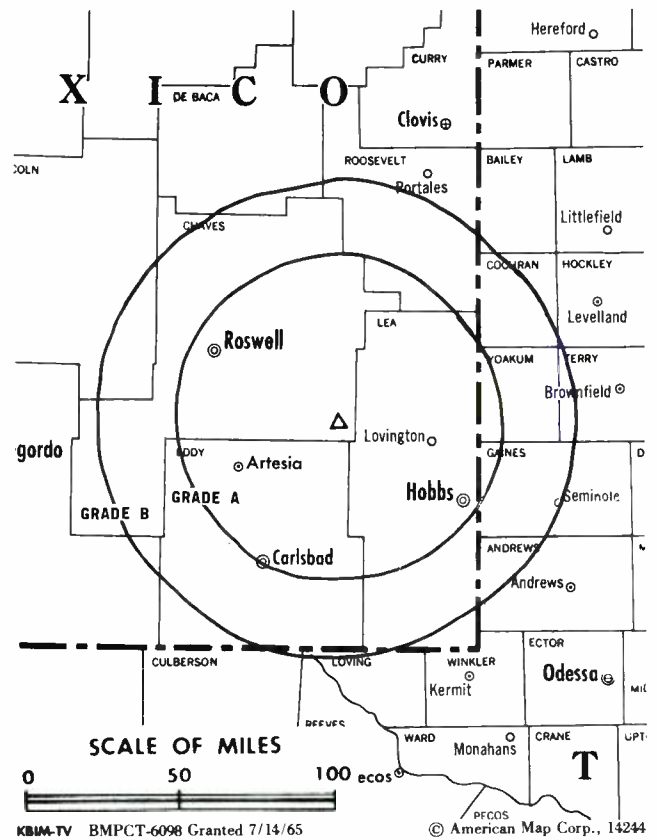
JOE CARRIERE, president.  
MARC REISCHMAN, station manager.  
EDDIE H. SILLS, director of engineering.

**Rates:** Not available.

**City of License:** Roswell. **ADI:** Roswell. **Rank:** 180.

Total Households: © MSI Consumer Market Data as of 1/1/87. TV Homes, TV% and Circulation © 1987 Arbitron. County coverage based on Arbitron study.

Net Weekly Circulation	State County	Total Households	TV Households	%
<b>50% &amp; Over</b>	<b>NEW MEXICO</b>			
	Chaves	22,600	22,100	98
	Curry	16,000	15,600	98
	De Baca	1,000	1,000	100
	Eddy	19,000	18,600	98



Net Weekly Circulation	State County	Total Households	TV Households	%
<b>50% &amp; Over</b>	Lea North	20,600	20,100	98
	Lea South	2,600	2,500	96
	Lincoln	5,900	5,700	96
	Otero	16,600	16,200	98
	Roosevelt	6,100	5,900	97
<b>Between 5-24%</b>	<b>TEXAS</b>			
	Culberson	1,000	1,000	100
	Gaines	4,800	4,800	100
	Hudspeth	800	800	100
	Parmer	3,400	3,400	100
	Terry	5,200	5,100	98
	Yoakum	3,400	3,400	100
<b>Station Totals</b>		<b>129,000</b>	<b>126,200</b>	<b>97</b>
<b>Net Weekly Circulation (1987)</b>				<b>89,200</b>
<b>Average Daily Circulation (1987)</b>				<b>53,900</b>

# New Mexico—Roswell

## KOBR

Ch. 8

(Satellite of KOB-TV, Albuquerque, NM)

**Network Service:** NBC.

**Licensee:** Stanley S. Hubbard Revocable Trust.

**Studio:** 124 E. 4th St., Roswell, NM 88201.

**Telephone:** 505-625-8888.

**Technical Facilities:** Channel No. 8 (180-186 MHz). Authorized power: 316-kw visual, 52.5-kw aural. Antenna: 1760-ft. above av. terrain, 1610-ft. above ground, 6086-ft. above sea level.

Latitude	33°	22'	32"
Longitude	103°	46'	05"

**Transmitter:** 2.5-mi. S of U.S. Hwy. 380, near Caprock.

**Satellite Earth Station:** RCA Americom, 4.5-meter Ku-band.

**News Services:** AP, Conus, NBC, NOAA.

**Ownership:** Hubbard Bcstg. Inc. See Group Ownership of Television Stations.

**Began Operation:** June 24, 1953. Sale to present owner by Caprock Telecasting approved by FCC June 19, 1985. Previous sale by Bryant Radio & Television Inc. approved by FCC May 26, 1971. Previous sale to Bryant by John A. Barnett estate approved by FCC March 3, 1968.

**Represented (sales):** Petry Television Inc.

**Represented (legal):** Fletcher, Heald & Hildreth.

**Represented (engineering):** A. D. Ring & Associates.

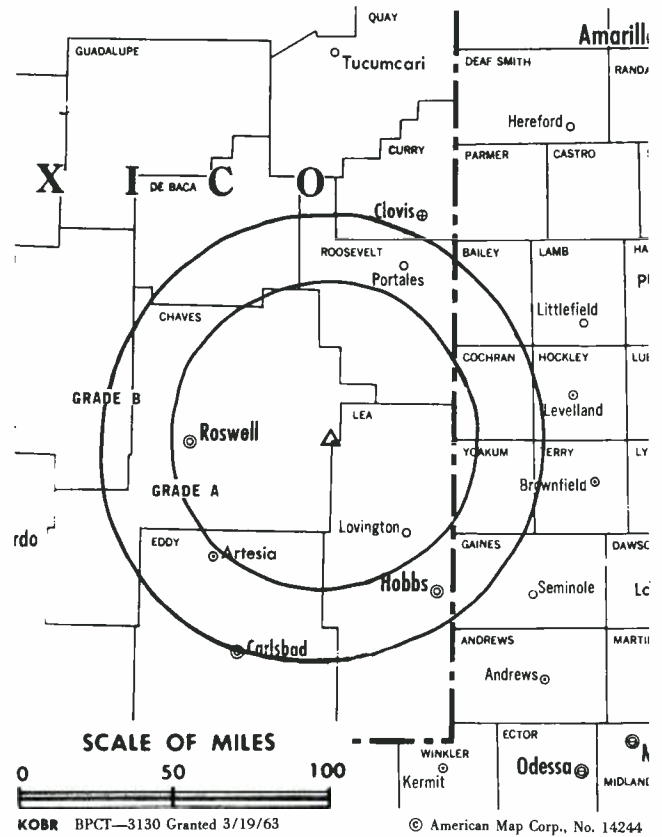
### Personnel:

JERRY DANZIGER, general manager, KOB-TV.

JOHN AMODEO, station manager.

LARRY OLDRUP, sales manager.

CONRAD FIGUEROA, production manager.



DAVE ATKINS, chief engineer.  
JULIE ROBERTS, news director.

**Rates:** Not available.

**Arbitron Data:** Included with KOB-TV, Albuquerque, NM.

**City of License:** Roswell. **ADI:** Roswell. **Rank:** 180.

# New Mexico—Roswell

**KRPV**

**Ch. 27**

**Network Service:** None, independent.

**Licensee:** Prime Time Christian Bcstg., Box 967, Roswell, NM 88201.

**Studio:** 2110 S. Main.

**Telephone:** 505-623-6835.

**Technical Facilities:** Channel No. 27 (548-554 MHz). Authorized power: 871-kw max. visual, 87-kw max. aural. Antenna: 441-ft. above av. terrain, 500-ft. above ground, 4007-ft. above sea level.

Latitude 33° 24' 58"  
Longitude 104° 33' 59"

**Transmitter:** 1901 N. Moore, Roswell.

**Satellite Earth Stations:** 2 Prodelin, 4-meter C-band; Winegard, 3-meter C-band; Drexel, Microdyne receivers.

**Ownership:** Non-profit corp. Albert O. Cooper, pres.; Henry C. Wunsch, v.p.; Tommie J. Cooper, secy.-treas.

**Began Operation:** September 9, 1986.

**Represented (legal):** Stuart B. Mitchell & Associates.

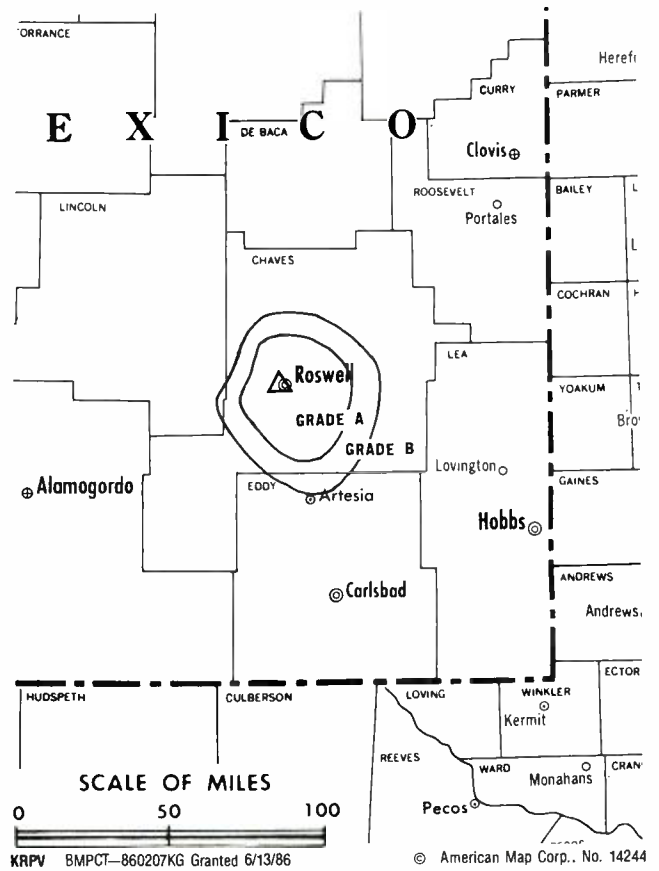
**Personnel:**

AL COOPER, general manager.  
TOMMIE COOPER, administration.  
LYMAN GRAHAM, traffic.  
AMY COOPER, office manager.

**Highest One Hour Rate:** \$300.

**City of License:** Roswell. **ADI:** Roswell. **Rank:** 180.

Total Households: © MSI Consumer Market Data as of 1/1/87. TV Homes, TV% and Circulation © 1987 Arbitron. County coverage based on Arbitron study.



Net Weekly Circulation	State County	Total Households	TV Households	%
	<b>NEW MEXICO</b>			
Between 5-24%	Chaves	22,600	22,100	98
<b>Station Totals</b>		<b>22,600</b>	<b>22,100</b>	<b>97</b>
<b>Net Weekly Circulation (1987)</b>				<b>1,300</b>
<b>Average Daily Circulation (1987)</b>				<b>400</b>

# New Mexico—Santa Fe

## KCHF

Ch. 11

**Network Service:** None, independent.

**Licensee:** Son Broadcasting Inc., Box 4338, Albuquerque, NM 87106.

**Studio:** 216-TV Frontage Rd., Hwy. 14, Santa Fe, NM 87501.

**Telephone:** 505-473-1111.

**Technical Facilities:** Channel No. 11 (198-204 MHz). Authorized power: 263-kw max. visual, 26.3-kw max. aural. Antenna: 2028-ft. above av. terrain, 273-ft. above ground, 10,195-ft. above sea level.

Latitude 35° 47' 15"  
Longitude 106° 31' 35"

**Transmitter:** No Name Mountain, E of Jemez Springs.

**Satellite Earth Station:** Paraclipse, 3-meter; GLR receivers.

**Ownership:** Non-stock, non-profit corp. Belmarino R. Gonzales, pres.; Richard Shakarian, v.p.; Clem M. Dixon, secy.; Marcimiliano Baca, treas.

**Began Operation:** January 21, 1984.

**Represented (engineering):** Serge Bergen.

**Personnel:**

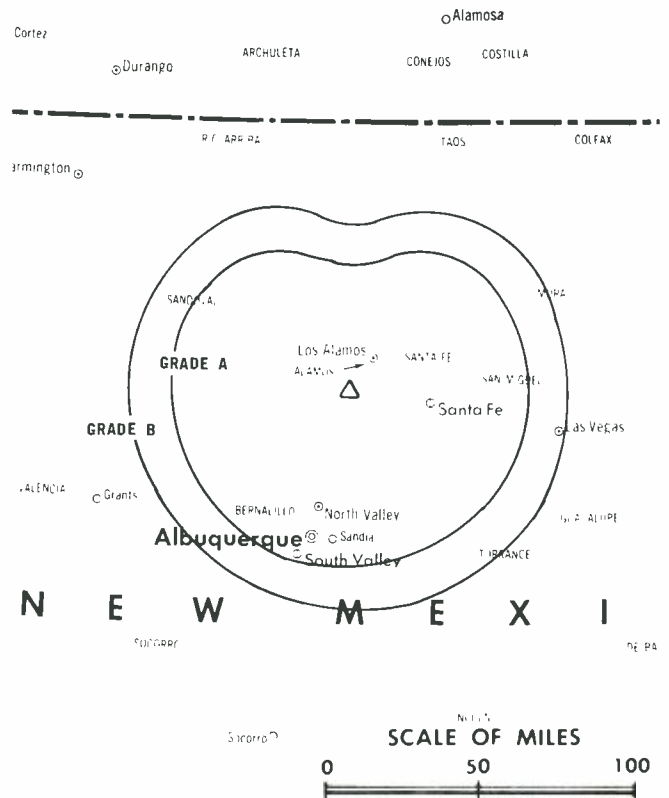
BLACKIE GONZALEZ, general manager.  
KEN HIGBY, chief engineer.  
JOEL SANCHEZ, sales manager.  
MARY KAY GONZALES, program director.

**Highest One Hour Rate:** \$500.

**Highest 30 Sec. Rate** (January 1, 1987): \$200.

**City of License:** Santa Fe. **ADI:** Albuquerque. **Rank:** 65.

Total Households: © MSI Consumer Market Data as of 1/1/87. TV Homes, TV% and Circulation © 1987 Arbitron. County coverage based on Arbitron study.



KCHF BPCT—841210KG Granted 1/28/85 © American Map Corp., No. 14244

Net Weekly Circulation	State County	Total Households	TV Households	%
Between 5-24%	<b>NEW MEXICO</b>			
	Mora	1,500	1,300	86
	Torrance	3,300	3,100	95
<b>Station Totals</b>		<b>4,800</b>	<b>4,400</b>	<b>91</b>
<b>Net Weekly Circulation (1987)</b>				<b>7,400</b>
<b>Average Daily Circulation (1987)</b>				<b>2,600</b>

# New Mexico—Santa Fe

## KNMZ-TV

Ch. 2

**Network Service:** None, independent.

**Licensee:** New Mexico Media Ltd. License Holding Co., Box 580, Santa Fe, NM 87504.

**Studio:** 2009 Pacheco St., Santa Fe, NM 87501.

**Mailing Address:** Box 580, Santa Fe, NM 87504.

**Telephone:** 505-473-2002.

**Technical Facilities:** Channel No. 2 (54-60 MHz). Authorized power: 89-kw visual, 8.9-kw aural. Antenna: 1970-ft. above av. terrain, 299-ft. above ground, 10,179-ft. above sea level.

Latitude 35° 46' 50"  
Longitude 106° 31' 35"

**Transmitter:** Peralta Ridge, Santa Fe National Forest, 9.3-mi. E of Jemez Springs.

**Satellite Earth Stations:** Antenna Technology, 5-meter C-band; KLM, 4-meter C-band; M/A-Com, Pinzone, Scientific-Atlanta receivers.

**Ownership:** Channel 2 Associates. SB Associates, gen. partner, 50.5%; New Mexico Media Ltd., ltd. partner, 35.25%; El Siete Partnership, ltd. partner, 9.5%; Carlyle Capital Corp., ltd. partner, 4.75%. SBA Ownership: SB Communications Inc., gen. partner, 25%; Carlyle Capital Corp., ltd. partner, 75%. SBC ownership: Dennis C. Stanfill, pres., 50%; Edwin Bowen, secy.-treas., 50%. CCC ownership: Stanfill & Bowen. NMML Ownership: New Mexico Media Co., gen. partner; Rothschild Trust, ltd. partner, 2.75%.

**Began Operation:** October 31, 1983. Sale to present owners by New Mexico Media Co. approved by FCC Feb. 29, 1984.

**Represented (sales):** Independent TV Sales.

**Represented (legal):** Dow, Lohnes & Albertson.

**Represented (engineering):** Cohen & Dippell.

**Personnel:**

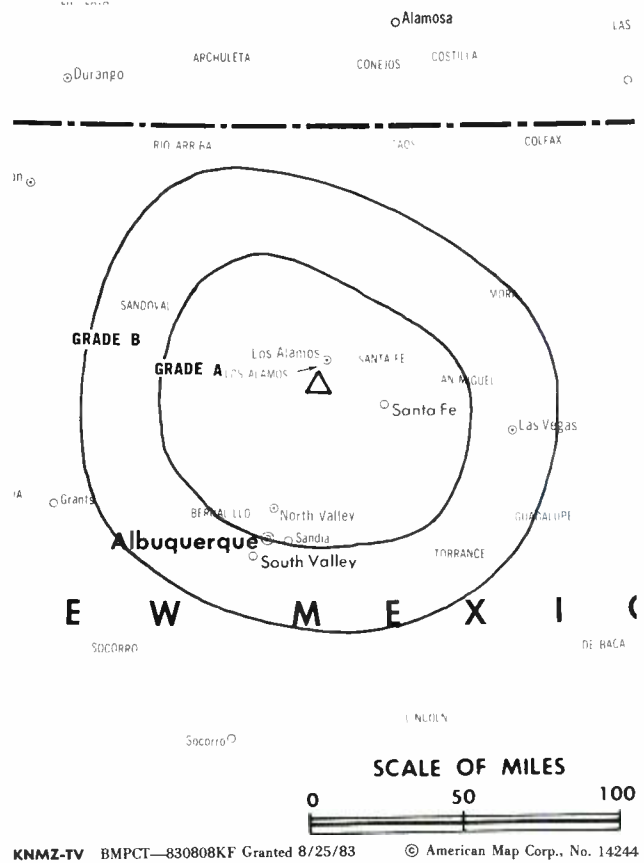
G. DENNIS KELLY, general manager.  
MIKELE MEYERS-JENNINGS, local sales manager.  
MASSOUD SALARVAND, director of operations.

**Highest 30 Sec. Rate:** \$600.

**City of License:** Santa Fe. **ADI:** Albuquerque. **Rank:** 65.

Total Households: © MSI Consumer Market Data as of 1/1/87. TV Homes, TV% and Circulation © 1987 Arbitron. County coverage based on Arbitron study.

Net Weekly Circulation	State County	Total Households	TV Households	%
50% & Over	<b>NEW MEXICO</b>			
	Rio Arriba	10,400	9,700	93
	Sandoval	13,800	13,000	94



KNMZ-TV BNPCT—830808KF Granted 8/25/83 © American Map Corp., No. 14244

Net Weekly Circulation	State County	Total Households	TV Households	%
50% & Over	Santa Fe	32,700	31,700	97
	<b>NEW MEXICO</b>			
	Bernalillo	181,600	178,600	98
	Los Alamos	7,100	7,000	99
	Taos	7,500	6,800	91
Between 25-49%	Valencia	14,100	13,900	99
	<b>COLORADO</b>			
	Costilla	1,200	1,100	91
	<b>NEW MEXICO</b>			
	Catron	1,000	900	90
	Cibola	9,900	9,700	98
	Guadalupe	1,500	1,400	93
	Mc Kinley	18,200	16,800	93
	San Miguel	8,300	7,700	93
	Socorro	4,600	4,500	98
Torrance	3,300	3,100	95	
<b>Station Totals</b>		<b>315,200</b>	<b>305,900</b>	<b>97</b>
<b>Net Weekly Circulation (1987)</b>			<b>130,300</b>	
<b>Average Daily Circulation (1987)</b>			<b>49,900</b>	

# New Mexico—Silver City

## KWNM-TV

Ch. 10

(Satellite of KOAT-TV, Albuquerque, NM)

**Network Service:** ABC.

**Grantee:** KOAT Television Inc., Box 25982, Albuquerque, NM 87125.

**Telephone:** 505-884-7777.

**Technical Facilities:** Channel No. 10 (192-198 MHz). Authorized power: 8.71-kw visual, 0.871-kw aural. Antenna: 1590-ft. above av. terrain, 111-ft. above ground, 8226-ft. above sea level.

Latitude 32° 51' 46"  
Longitude 108° 14' 28"

**Transmitter:** Pinos Altos Mtn., 1.2-mi. W of Pinos Altos.

**News Services:** ABC, AP, CNN, UPI.

**Ownership:** Pulitzer Publishing Co., 100%. See Group Ownership of Television Stations.

**Began Operation:** September 10, 1987.

**Represented (sales):** Blair Television.

**Represented (legal):** Verner, Liipfert, Bernhard, McPherson & Hand.

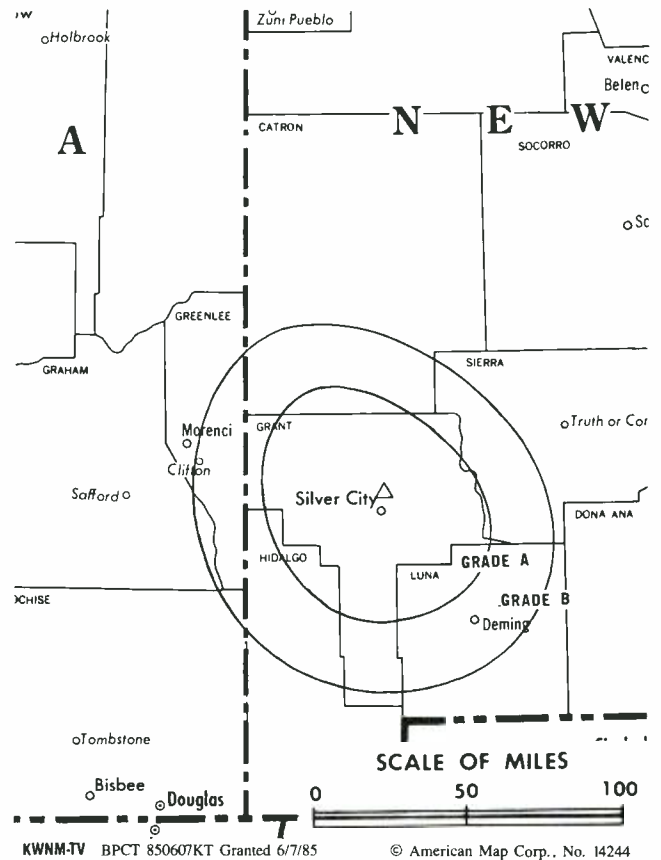
**Represented (engineering):** Jules Cohen & Associates.

**Personnel:**

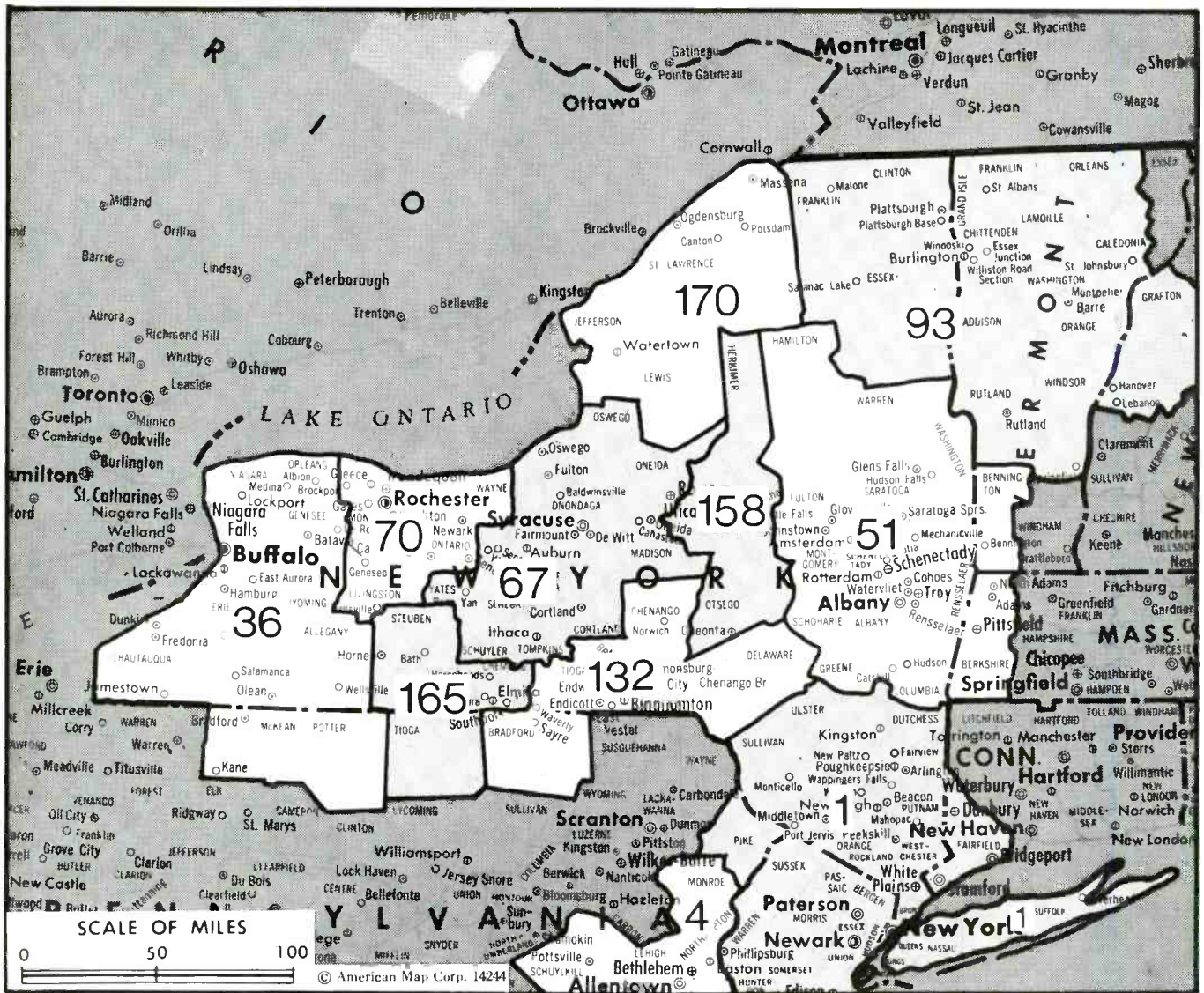
See KOAT, Albuquerque, NM

**Rates:** Sold with KOAT-TV, Albuquerque, NM.

**City of License:** Silver City. **ADI:** Albuquerque. **Rank:** 65.



# New York



Market	Arbitron ADI TV Households	Rank	Market Area Commercial TV Stations
New York, NY	6,814,200	1	WABC-TV (7), WCBS-TV (2), WHSE(68), WHSI (67), WLIG (55), WNBC-TV (4), WNJU-TV (47), WNYW (5), WPIX (11), WTBY (54), WTZA (62), WWOR (9), WXTV (41)
Philadelphia, PA	2,641,400	4	KYW-TV (3), WCAU-TV (10), WFMZ-TV (69), WGBS-TV (57), WHSP (65), WMGM-TV (40), WPHL-TV (17), WPVI-TV(6), WTAF-TV (29), WTGI-TV (61), WTVT (51)
Buffalo, NY	614,400	36	WGRZ-TV (2), WIVB-TV (4), WKBW-TV(7), WUTV (29)
Albany-Schenectady-Troy, NY	482,700	51	WCDC (19), WNYT (13), WRGB (6), WTEN (10), WXXX-TV (23)
Syracuse, NY	372,900	67	WIXT (9), WSTM-TV (3), WSYT (68), WTVH (5)
Rochester, NY	350,100	70	WHEC-TV (10), WOKR (13), WROC-TV(8), WUHF (31)
Burlington, VT-Plattsburgh, NY	246,600	93	WCAX-TV (3), WNNE-TV (3i), WPTZ (5), WVNY (22)
Binghamton, NY	156,200	132	WBNG-TV (12), WICZ-TV (40), WMGC-TV (34)
Utica, NY	102,100	158	WKTV (2), WTUV (33), WUTR (20)
Elmira, NY	85,000	165	WENY-TV (36), WETM-TV (18)
Watertown-Carthage, NY	79,100	170	WNNY-TV (7)



**State Cross Reference List**

Communities That Receive Programs of  
Stations That are Located Elsewhere

WWNY-TV, Carthage.....See Watertown, NY  
 WCAX-TV & WVNY, Plattsburgh.....See Burlington, VT  
 WUTR, Rome.....See Utica, NY  
 WNYT, WRGB, WTEN, WXXA-TV, Schenectady.....See Albany, NY  
 WNYT & WRGB, Troy.....See Albany, NY

**New York Station Status as of October 1, 1987**

	VHF	UHF	TOTAL
Commercial Television Stations	22	17	39
Educational Television Stations	1	13	14
	23	30	53

Buyers and sellers  
can use the new tax law  
to save thousands at no cost,  
through our association  
with Grant Thornton, CPAs.

*THE  
TED HEPBURN  
COMPANY*

*Ted Hepburn, President Todd Hepburn, Vice-President*  
 325 Garden Road, Palm Beach, Florida 33480 (305) 863-8995  
 P.O. Box 42401, Cincinnati, Ohio 45242 (513) 791-8730

# New York—Albany-Troy-Schenectady

**WNYT**

Ch. 13

**Network Service:** NBC.

**Licensee:** Viacom Broadcasting Inc., Box 4035, Albany, NY 12204.

**Studio:** 15 N. Pearl St., Menands, NY 12204.

**Telephone:** 518-436-4791. **TWX:** 710-441-8282.

**Technical Facilities:** Channel No. 13 (210-216 MHz). Authorized power: 178-kw visual, 20.3-kw aural. Antenna: 1180-ft. above av. terrain, 747-ft. above ground, 1687-ft. above sea level.

Latitude 42° 47' 08"  
Longitude 73° 37' 44"

**Transmitter:** Bald Mtn., Brunswick, NY.

**Multichannel TV Sound:** Stereo only.

**Satellite Earth Stations:** Scientific-Atlanta, 7.5-meter; RCA Ku-band; 2 Harris Ku-band; Harris, M/A-Com, Scientific-Atlanta receivers.

**News Services:** AP, UPI, NBC.

**Ownership:** Viacom Broadcasting Inc. See Group Ownership of Television Stations.

**Began Operation:** February 19, 1954, but quit air Jan. 31, 1955. Resumed operation June 15, 1956, Stanley Warner Corp. having acquired 100% control by buying out Col. Harry Wilder Group (*Television Digest*, Vol. 12:24). Transfer of control to Glen Alden Corp. approved Dec. 22, 1967. Purchased by Sonderling Bcstg. Corp. Jan. 1, 1969. Merger of Sonderling into Viacom approved by FCC Nov. 6, 1979 (Vol. 18:12, 25, 41; 19:46).

**Represented (sales):** TeleRep Inc.

**Represented (legal):** Arent, Fox, Kintner, Plotkin & Kahn.

**Personnel:**

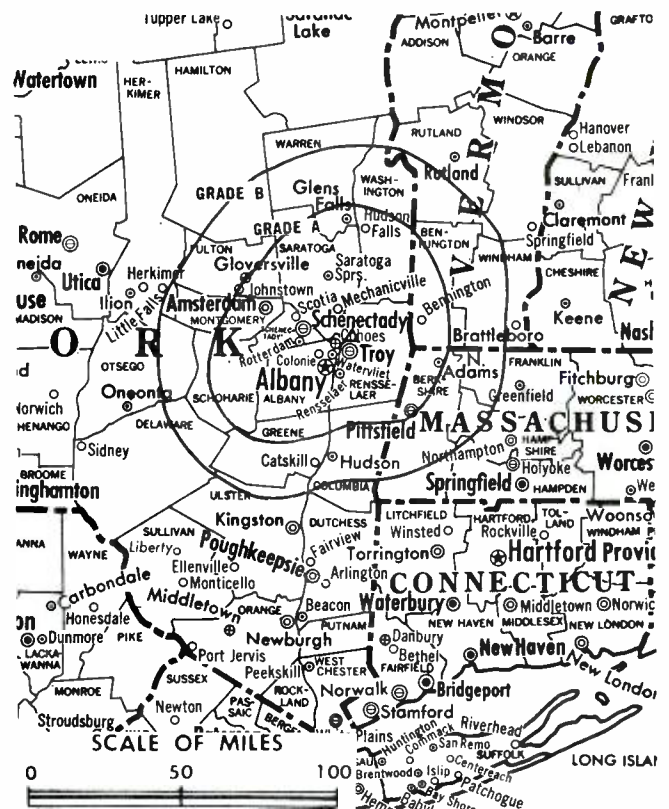
- DONALD D. PERRY, vice president & general manager.
- TOM BLAU, business manager.
- JOHN FIGNAR, director of sales.
- ROBERT GILBERT, national sales manager.
- NOELLE WALL, promotion manager.
- LINDA CUMMINGS, traffic manager.
- JIM MOORE, director of production.
- STEVE BABOULIS, news director.
- DOUG JONES, director of programming & public affairs.
- RICHARD KLEIN, chief engineer.

**Rates:** Not available.

**City of License:** Albany. **ADI:** Albany-Schenectady-Troy. **Rank:** 51.

Total Households: © MSI Consumer Market Data as of 1/1/87. TV Homes, TV% and Circulation © 1987 Arbitron. County coverage based on Arbitron study.

Net Weekly Circulation	State County	Total Households	TV Households	%
50% & Over	<b>MASSACHUSETTS</b>			
	Berkshire	54,600	53,600	98
	<b>NEW YORK</b>			
	Albany	112,500	110,600	98
	Columbia	24,200	23,700	98
	Fulton	21,800	21,400	98
	Greene	16,700	16,400	98
Montgomery	20,400	20,000	98	



WNYT BPCT-781228LC Granted 6/20/79 © American Map Corp., 14244

Net Weekly Circulation	State County	Total Households	TV Households	%
50% & Over	Rensselaer	55,900	54,900	98
	Saratoga	60,100	59,300	99
	Schenectady	58,000	57,200	99
	Schoharie	11,000	10,700	97
	Warren	20,800	20,300	98
Washington	19,700	19,300	98	
<b>VERMONT</b>				
	Bennington	13,400	13,100	98
Between 25-49%	<b>VERMONT</b>			
	Rutland	22,700	22,100	97
Between 5-24%	<b>MASSACHUSETTS</b>			
	Franklin	27,000	26,200	97
	<b>NEW YORK</b>			
	Delaware	17,300	16,700	97
	Dutchess	89,500	87,700	98
	Hamilton	1,900	1,800	95
	Otsego	21,900	21,300	97
	Sullivan	26,500	25,700	97
	Ulster	62,100	60,400	97
	<b>VERMONT</b>			
	Addison	10,700	10,400	97
<b>Station Totals</b>		<b>768,700</b>	<b>752,800</b>	<b>97</b>
<b>Net Weekly Circulation (1987)</b>			<b>456,700</b>	
<b>Average Daily Circulation (1987)</b>			<b>289,000</b>	

# New York—Albany

**WTEN**

Ch. 10

(Also operates satellite WCDC, Adams, MA)

**Network Service:** ABC.

**Licensee:** Knight-Ridder Broadcasting Inc.

**Studio:** 341 Northern Blvd., Albany, NY 12204.

**Telephone:** 518-436-4822. **TWX:** 710-441-8203.

**Technical Facilities:** Channel No. 10 (192-198 MHz). Authorized power: 200-kw visual, 30-kw aural. Antenna: 1000-ft. above av. terrain, 275-ft. above ground, 1805-ft. above sea level.

Latitude 42° 38' 15"  
Longitude 73° 59' 54"

**Transmitter:** Beaver Dam Rd., Helderberg Mtn., New Scotland.

**Satellite Earth Stations:** Harris, 9-meter C-band; Andrew, 7.3-meter C-band; Andrew, 4.5-meter C-band; Avantek, Harris receivers.

**News Services:** AP, UPI, NIWS, ABC, Sports News Satellite, Weather Services Inc.

**Ownership:** Knight-Ridder Broadcasting Inc., 100%. See Group Ownership of Television Stations.

**Began Operation:** October 14, 1953. Sale of 83.4% to Lowell Thomas group approved Nov. 3, 1954 by FCC (*Television Digest*, Vol. 10:42, 45). Station switched from Ch. 41 and changed WCDA call letters Dec. 1, 1957 (Vol. 13:49). Sale by Capital Cities Bcstg. approved Feb. 24, 1971 (Vol. 10:17; 11:9). Sale to Knight-Ridder by John B. Poole, et al., approved Dec. 21, 1977 (Vol. 17:26).

**Represented (sales):** Harrington, Righter & Parsons Inc.

**Represented (legal):** Wilmer, Cutler & Pickering.

**Represented (engineering):** Smith & Powstenko.

**Personnel:**

ROBERT PETERSON, business manager.  
JOHN TURELL, news director.  
PATRICIA TROWERS, community affairs director.

**Rates:** Not available.

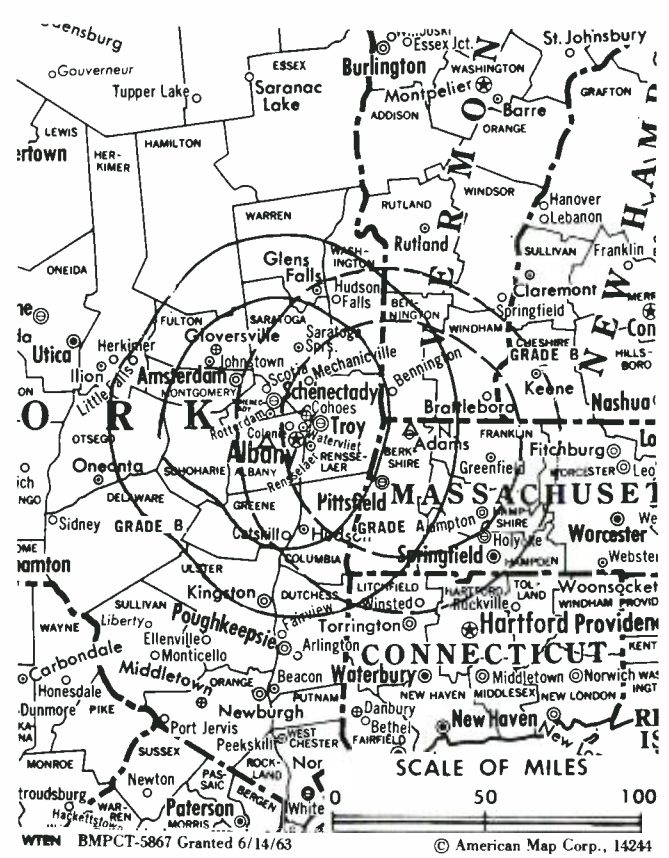
**NETWORK BASE HOURLY RATE:** \$2300.

**Arbitron Data:** Includes satellite WCDC, Adams, MA

**City of License:** Albany. **ADI:** Albany-Schenectady-Troy. **Rank:** 51.

Total Households: © MSI Consumer Market Data as of 1/1/87. TV Homes, TV% and Circulation © 1987 Arbitron. County coverage based on Arbitron study.

Net Weekly Circulation	State County	Total Households	TV Households	%
<b>50% &amp; Dver</b>	<b>MASSACHUSETTS</b>			
	Berkshire	54,600	53,600	98
	<b>NEW YORK</b>			
	Albany	112,500	110,600	98
	Columbia	24,200	23,700	98
	Fulton	21,800	21,400	98
	Greene	16,700	16,400	98
	Hamilton	1,900	1,800	95
	Montgomery	20,400	20,000	98
	Rensselaer	55,900	54,900	98
Saratoga	60,100	59,300	99	



Net Weekly Circulation	State County	Total Households	TV Households	%
<b>50% &amp; Over</b>	Schenectady	58,000	57,200	99
	Schoharie	11,000	10,700	97
	Warren	20,800	20,300	98
	Washington	19,700	19,300	98
<b>VERMONT</b>	Bennington	13,400	13,100	98
	Rutland	22,700	22,100	97
<b>Between 25-49%</b>	<b>NEW YDK</b>			
	Herkimer	24,700	24,300	98
	Ulster	62,100	60,400	97
<b>Between 5-24%</b>	<b>MASSACHUSETTS</b>			
	Franklin	27,000	26,200	97
	Hampden	164,500	162,000	98
	Hampshire	49,000	47,900	98
	<b>NEW HAMPSHIRE</b>			
	Cheshire	23,600	22,900	97
	<b>NEW YORK</b>			
	Delaware	17,300	16,700	97
	Dutchess	89,500	87,700	98
	Essex	14,100	13,800	98
	Otsego	21,900	21,300	97
	<b>VERMONT</b>			
	Addison	10,700	10,400	97
	Windham	15,600	14,900	95
<b>Station Totals</b>		<b>1,033,700</b>	<b>1,012,900</b>	<b>97</b>
<b>Net Weekly Circulation (1987)</b>				<b>513,600</b>
<b>Average Daily Circulation (1987)</b>				<b>295,200</b>

# New York—Albany-Schenectady-Troy

**WRGB**

Ch. 6

**Network Service:** CBS.

**Licensee:** WRGB Bcstg. Inc., 1400 Balltown Rd., Schenectady, NY 12309.

**Studio:** 1400 Balltown Rd., Schenectady, NY 12309.

**Telephone:** 518-346-6666. **TWX:** 710-442-2974.

**Technical Facilities:** Channel No. 6 (82-88 MHz). Authorized power: 93-kw visual, 11-kw aural. Antenna: 1020-ft. above av. terrain, 314-ft. above ground, 1830-ft. above sea level.

Latitude 42° 38' 12"  
Longitude 73° 59' 45"

**Transmitter:** New Scotland, NY.

**Satellite Earth Stations:** Scientific-Atlanta, 7-meter; Scientific-Atlanta receivers.

**News Services:** AP, CBS, CNN.

**Ownership:** Freedom Newspapers Inc., 100%. See Group Ownership of Television Stations.

**Began Operation:** December 1, 1947. (began as experimental station in 1928; on air since Nov. 6, 1939). Sale to Unicom Inc. by General Electric Broadcasting Co. approved by FCC June 30, 1983 (*Television Digest*, Vol. 22:48; 23:18). Sale to present owner approved by FCC Jan. 6, 1986 (Vol. 25:31, 44).

**Represented (sales):** Katz Television.

**Represented (legal):** Latham & Watkins.

**Represented (engineering):** A. D. Ring & Associates.

**Personnel:**

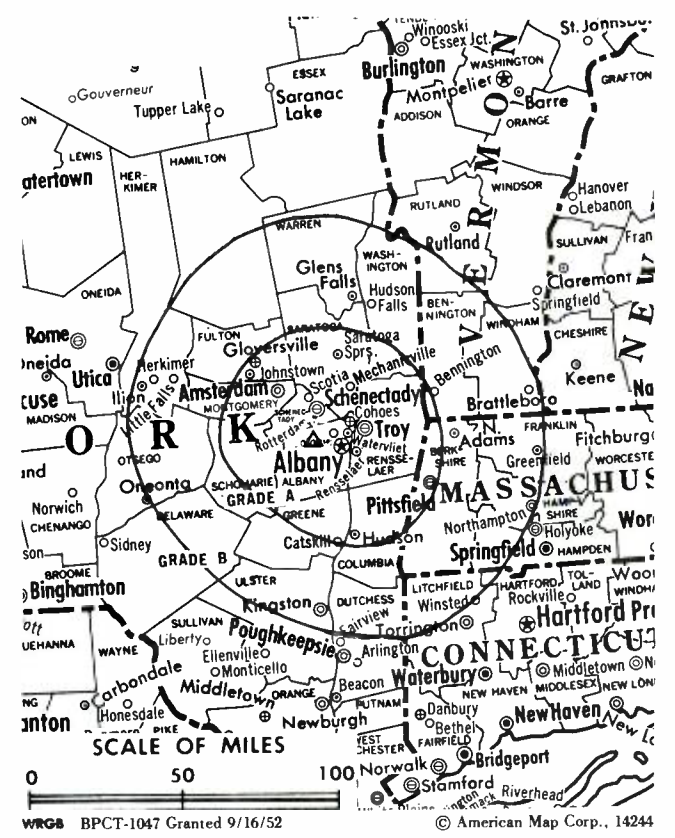
- DAVID M. LYNCH, general manager.
- GREGORY L. STRAUSSER, general sales manager.
- CHERYL SNELL, local sales manager.
- GARY WHITAKER, manager, news.
- DANIEL A. FIORILLO, engineering manager.
- FRED LASS, chief engineer.
- TERRY WALDEN, manager, programming & promotion.
- BEVERLY WITTNER, manager, public affairs.

**Highest 30 Sec. Rate:** \$1750.

**City of License:** Schenectady. **ADI:** Albany-Schenectady-Troy. **Rank:** 51.

Total Households: © MSI Consumer Market Data as of 1/1/87. TV Homes, TV% and Circulation © 1987 Arbitron. County coverage based on Arbitron study.

Net Weekly Circulation	State County	Total Households	TV Households	%
<b>50% &amp; Over</b>	<b>MASSACHUSETTS</b>			
	Berkshire	54,600	53,600	98
	<b>NEW YORK</b>			
	Albany	112,500	110,600	98
	Columbia	24,200	23,700	98
	Fulton	21,400		98
	Greene	16,700	16,400	98
	Hamilton	1,900	1,800	95
	Montgomery	20,400	20,000	98
	Rensselaer	55,900	54,900	98
	Schenectady	58,000	57,200	99



Net Weekly Circulation	State County	Total Households	TV Households	%
<b>50% &amp; Over</b>	Schoharie	11,000	10,700	97
	Warren	20,800	20,300	98
	Washington	19,700	19,300	98
<b>Between 25-49%</b>	<b>VERMONT</b>			
	Bennington	13,400	13,100	98
	<b>NEW YORK</b>			
	Delaware	17,300	16,700	97
	Otsego	21,900	21,300	97
<b>Between 5-24%</b>	Ulster	62,100	60,400	97
	<b>VERMONT</b>			
	Rutland	22,700	22,100	97
	<b>MASSACHUSETTS</b>			
	Franklin	27,000	26,200	97
	<b>NEW HAMPSHIRE</b>			
	Sullivan	14,700	14,200	97
	<b>NEW YORK</b>			
	Dutchess	89,500	87,700	98
	Herkimer	24,700	24,300	98
Sullivan	26,500	25,700	97	
<b>VERMONT</b>				
Addison	10,700	10,400	97	
Chittenden	44,000	43,300	98	
Windham	15,600	14,900	95	
<b>Station Totals</b>		<b>867,700</b>	<b>849,500</b>	<b>97</b>
<b>Net Weekly Circulation (1987)</b>				<b>515,400</b>
<b>Average Daily Circulation (1987)</b>				<b>313,100</b>

# New York—Albany

## WXXA-TV

Ch. 23

**Network Service:** Fox.

**Licensee:** Heritage Bcstg. Co. of New York, 815 Central Ave., Albany, NY 12206-1502.

**Studio:** 815 Central Ave., Albany, NY 12206-1502.

**Telephone:** 518-438-8700.

**Technical Facilities:** Channel No. 23 (524-530 MHz). Authorized power: 3020-kw visual, 302-kw aural. Antenna: 1200-ft. above av. terrain, 465-ft. above ground, 2119-ft. above sea level.

Latitude 42° 37' 01"  
Longitude 74° 00' 46"

**Transmitter:** Camp Pinnacle Rd., New Scotland.

**Satellite Earth Stations:** Andrew, 4.5-meter C-band; AFC, 3.7-meter Ku-band; M/A-Com, Microdyne receivers.

**Ownership:** Mario F. Iacobelli, pres., 98.8%; Leanne C. Schulz, secy.-treas., 1.12%.

**Began Operation:** July 30, 1982. Sale to present owners by James D. Boaz, et al., approved by FCC Sept. 12, 1986 (Television Digest, Vol. 26:30).

**Represented (sales):** Petry Television Inc.

**Represented (legal):** Hogan & Hartson.

**Personnel:**

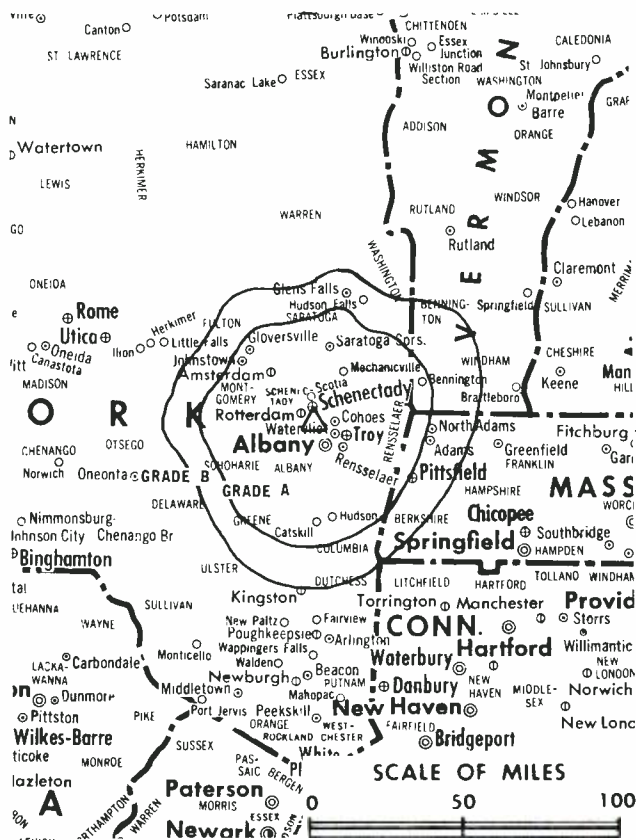
WILL MEYL, vice president & general manager.

**Rates Not available.**

**City of License:** Albany. **ADI:** Albany-Schenectady-Troy. **Rank:** 51.

Total Households: © MSI Consumer Market Data as of 1/1/87. TV Homes, TV% and Circulation © 1987 Arbitron. County coverage based on Arbitron study.

Net Weekly Circulation	State County	Total Households	TV Households	%
<b>50% &amp; Over</b>	<b>NEW YORK</b>			
	Albany	112,500	110,600	98
	Fulton	21,800	21,400	98
	Rensselaer	55,900	54,900	98
	Saratoga	60,100	59,300	99
<b>Between 25-49%</b>	<b>MASSACHUSETTS</b>			
	Berkshire	54,600	53,600	98
	<b>NEW YORK</b>			
	Columbia	24,200	23,700	98



WXXA-TV BMPCT-820615KE Granted 7/26/82

© American Map Corp. 14244

Net Weekly Circulation	State County	Total Households	TV Households	%
<b>Between 25-49%</b>	Greene	16,700	16,400	98
	Montgomery	20,400	20,000	98
	Schenectady	58,000	57,200	99
	Schoharie	11,000	10,700	97
	Warren	20,800	20,300	98
	Washington	19,700	19,300	98
<b>VERMONT</b>	Bennington	13,400	13,100	98
	<b>NEW YORK</b>			
<b>Between 5-24%</b>	Hamilton	1,900	1,800	95
<b>Station Totals</b>		<b>491,000</b>	<b>482,300</b>	<b>98</b>
<b>Net Weekly Circulation (1987)</b>			<b>238,600</b>	
<b>Average Daily Circulation (1987)</b>			<b>97,300</b>	

# New York—Amsterdam

## WOCD

Ch. 55

**Network Service:** None, independent.

**Grantee:** Amsterdam Bcstg. Inc., Box 549, Amsterdam, NY 12010.

**Studio:** Scotia, NY.

**Telephone:** 518-842-5557.

**Technical Facilities:** Channel No. 55 (716-722 MHz). Authorized power: 5000-kw max. visual, 500-kw max. aural. Antenna: 731-ft. above av. terrain, 720-ft. above ground, 1472-ft. above sea level.

Latitude 42° 59' 05"  
Longitude 74° 10' 49"

**Transmitter:** 0.1-mi. N of Montgomery County Line, 0.4-mi. of Hwy. 30, Perth.

**Satellite Earth Station:** Paraclipse, 3.5-meter; M/A-Com receivers.

**Ownership:** Coit Drapery Cleaners Inc., 100%. CDCI ownership: Louis J. Kearns, pres. & Shirley C. Kearns, 67.6% jointly; Robert L. Kearns, v.p., 16.2%; Janet L. Kearns, 16.00%. Kearns have interest in new AM.

**Scheduled to Begin Operation:** November 30, 1987.

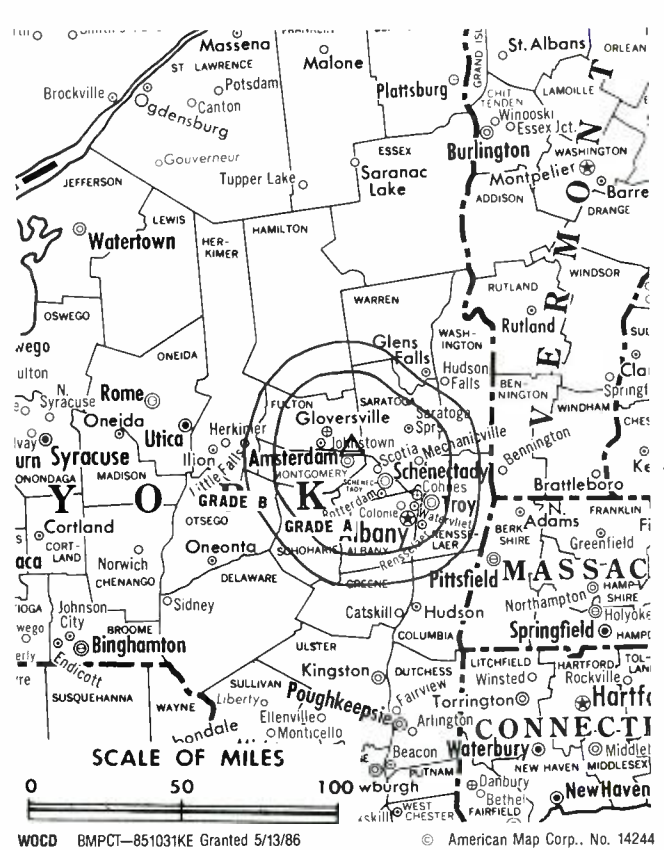
**Represented (legal):** Mullin, Rhyne, Emmons & Topel, P.C.

**Represented (engineering):** Communications Technology.

### Personnel:

FRED WUENSCHTEL, general manager & engineering director.  
JOSEPH SCARBOROUGH, program director.  
ROSEMARY WUENSCHTEL, business manager.  
DAVID OCHAL, operations engineer.

**Highest One Hour Rate:** \$1500.



**Highest 30 Sec. Rate:** \$160.

**City of License:** Amsterdam. **ADI:** Albany-Schenectady-Troy. **Rank:** 51.

# New York—Binghamton

**WBNG-TV**

Ch. 12

**Network Service:** CBS.

**Licensee:** Gateway Communications Inc., Executive Bldg., Suite 612, Cherry Hill, NJ 08002.

**Studio:** Box 1200, Binghamton, NY 13902-1200.

**Branch Office:** 111-115 N. Main St., Elmira, NY 14901.

**Telephone:** 607-723-7311. **TWX:** 510-252-1991.

**Technical Facilities:** Channel No. 12 (204-210 MHz). Authorized power: 166-kw visual, 18-kw aural. Antenna: 1205-ft. above av. terrain, 785-ft. above ground, 2546-ft. above sea level.

Latitude 42° 03' 33"  
Longitude 75° 57' 06"

Holds CP for change to 168-kw max. visual, 1210-ft. above av. terrain, 789-ft. above ground, 2554-ft. above sea level. BPCT-8703313L.

**Transmitter:** Ingraham Hill Rd.

**Satellite Earth Stations:** Scientific-Atlanta, 7-meter C-band; Scientific-Atlanta, 4.5-meter C-band; AFC, 3.66-meter Ku-band; M/A-Com, Scientific-Atlanta receivers.

**News Services:** CBS, CNN, UPI.

**Ownership:** Gateway Communications Inc. See Group Ownership of Television Stations.

**Began Operation:** December 1, 1949. Sale to present owners by Triangle Publications approved by FCC Sept. 20, 1972 (*Television Digest*, Vol. 11:50; 12:39). Previous sale to Triangle by John C. Clark interests approved by FCC May 4, 1955 (Vol. 11:11, 19).

**Represented (sales):** Blair Television.

**Represented (legal):** Wilner & Scheiner.

**Represented (engineering):** Smith & Powstenko.

**Personnel:**

- JOHN S. MUCHA, vice president & general manager.
- JOSEPH P. McNAMARA, national sales manager.
- RAY McCORMACK, regional sales manager.
- BOB KRUMMENACKER, local sales manager.
- RICHARD A. STEIKA, business manager.
- RON SHOEMAKER, chief engineer.
- MARK PRUTISTO, program manager.
- MELANIE TRAMONTE, promotion director.

**Highest 30 Sec. Rate:** \$3000.

**City of License:** Binghamton. **ADI:** Binghamton. **Rank:** 132.

Total Households: © MSI Consumer Market Data as of 1/1/87. TV Homes, TV% and Circulation © 1987 Arbitron. County coverage based on Arbitron study.

Net Weekly Circulation	State County	Total Households	TV Households	%
<b>50% &amp; Over</b>	<b>NEW YORK</b>			
	Broome	80,300	79,100	99
	Chemung	34,500	33,800	98
	Chenango	18,500	18,100	98



Net Weekly Circulation	State County	Total Households	TV Households	%
<b>50% &amp; Over</b>	Cortland	17,000	16,700	98
	Delaware	17,300	16,700	97
	Otsego	21,900	21,300	97
	Tioga	18,800	18,500	98
	<b>PENNSYLVANIA</b>			
	Bradford	23,700	23,200	98
	Sullivan	2,200	2,100	95
	Susquehanna	14,600	14,300	98
	Tioga	14,700	14,200	97
<b>Between 25-49%</b>	<b>NEW YORK</b>			
	Schuyler	6,600	6,400	97
	Steuben	37,600	36,700	98
	Tompkins	31,800	30,300	95
	<b>PENNSYLVANIA</b>			
	Wyoming	10,100	9,900	98
<b>Between 5-24%</b>	<b>NEW YORK</b>			
	Sullivan	26,500	25,700	97
	<b>PENNSYLVANIA</b>			
	Monroe	30,900	30,300	98
	Potter	6,900	6,700	97
Wayne	14,800	14,300	97	
<b>Station Totals</b>		<b>428,700</b>	<b>418,300</b>	<b>97</b>
<b>Net Weekly Circulation (1987)</b>				<b>253,700</b>
<b>Average Daily Circulation (1987)</b>				<b>159,800</b>

# New York—Binghamton

## WICZ-TV

Ch. 40

**Network Service:** NBC.

**Licensee:** Stainless Broadcasting Co., 3rd St. & Montgomery Ave., North Wales, PA 19454.

**Studio:** Vestal Pkwy. East, Binghamton, NY 13902.

**Mailing Address:** Box 1626, Binghamton, NY 13902.

**Telephone:** 607-770-4040. **TWX:** 607-772-0240.

**Technical Facilities:** Channel No. 40 (626-632 MHz). Authorized power: 562-kw max. & 501-kw horizontal visual, 56.5-kw max. & 50.1-kw horizontal aural. Antenna: 1230-ft. above av. terrain, 930-ft. above ground, 2555-ft. above sea level.

Latitude 42° 03' 22"  
Longitude 75° 56' 39"

**Transmitter:** Ingraham Hill Rd., approx. 4.5-mi. SW of center of Binghamton.

**Multichannel TV Sound:** Stereo only.

**Satellite Earth Stations:** Scientific-Atlanta, 4.6-meter; RCA Americom Ku-band; Harris, Scientific-Atlanta receivers.

**Ownership:** Stainless Inc. See Group Ownership of Television Stations.

**Began Operation:** November 1, 1957. Sale to present owner by Binghamton Press (Gannett) approved by FCC Feb. 22, 1971 (Television Digest, Vol. 10:31).

**Represented (sales):** MMT Marketing.

**Represented (legal):** Dow, Lohnes & Albertson.

**Personnel:**

JESSE S. PEVEAR, vice president & general manager.  
JOHN LEET, sales manager.  
GINO RICCIARDELLI, vice president, engineering.

**Highest 30 Sec. Rate:** \$1000.

**NETWORK BASE HOURLY RATE:** \$400.

**City of License:** Binghamton. **ADI:** Binghamton. **Rank:** 132.

Total Households: © MSI Consumer Market Data as of 1/1/87. TV Homes, TV% and Circulation © 1987 Arbitron. County coverage based on Arbitron study.

Net Weekly Circulation	State County	Total Households	TV Households	%
<b>50% &amp; Over</b>	<b>NEW YORK</b>			
	Broome	80,300	79,100	99
	Tioga	18,800	18,500	98
	<b>PENNSYLVANIA</b>			
	Sullivan	2,200	2,100	95



WICZ-TV BPCT-4379 Granted 2/22/71

© American Map Corp., 14244

Net Weekly Circulation	State County	Total Households	TV Households	%
<b>Between 25-49%</b>	<b>NEW YORK</b>			
	Chemung	34,500	33,800	98
	Chenango	18,500	18,100	98
	Delaware	17,300	16,700	97
	Otsego	21,900	21,300	97
	Tompkins	31,800	30,300	95
	<b>PENNSYLVANIA</b>			
	Bradford	23,700	23,200	98
	Susquehanna	14,600	14,300	98
	<b>Between 5-24%</b>	<b>NEW YORK</b>		
Cortland		17,000	16,700	98
Steuben		37,600	36,700	98
<b>PENNSYLVANIA</b>				
Tioga		14,700	14,200	97
Wyoming	10,100	9,900	98	
<b>Station Totals</b>		<b>343,000</b>	<b>334,900</b>	<b>97</b>
<b>Net Weekly Circulation (1987)</b>			<b>147,900</b>	
<b>Average Daily Circulation (1987)</b>			<b>74,700</b>	



# New York—Binghamton

## WMGC-TV

Ch. 34

**Network Service:** ABC.

**Licensee:** Citadel Communications Co. Ltd., 249 E. 48th St., No. 10D, New York, NY 10017.

**Studio:** Ingraham Hill Rd., Binghamton, NY 13902.

**Telephone:** 607-723-7464.

**Technical Facilities:** Channel No. 34 (590-596 MHz). Authorized power: 1490-kw max. visual, 149-kw max. aural. Antenna: 1293-ft. above av. terrain, 553-ft. above ground, 2243-ft. above sea level.

Latitude 42° 03' 39"  
Longitude 75° 56' 36"

**Transmitter:** 3.2-mi SSW of Binghamton, W side of Ingraham Hill Rd.

**Satellite Earth Stations:** Andrew, 4.5-meter C-band; Harris C-band; RCA Ku-band; Comtech receivers.

**News Service:** AP.

**Ownership:** Citadel Communications Co. Ltd., 100%. See Group Ownership of Television Stations.

**Began Operation:** November 24, 1962. Sale of control to Arthur, Hessen and Lazare by Alfred E. Anscorb (53.13%) and James E. Greeley (10.4%) approved August 17, 1966 by FCC (*Television Digest*, Vol. 6:34). Sale to Pinnacle Communications Inc. approved Aug. 7, 1978. Sale to present owners approved August 6, 1986.

**Represented (sales):** Katz Television.

**Represented (legal):** Latham & Watkins.

**Represented (engineering):** A. D. Ring & Associates Inc.

**Personnel:**

- PHIL LOMBARDO, president & general manager.
- MARK LEVALLEY, chief engineer.
- BRAD WORTHAN, sales manager.
- DEB TRISTAN, promotion director.

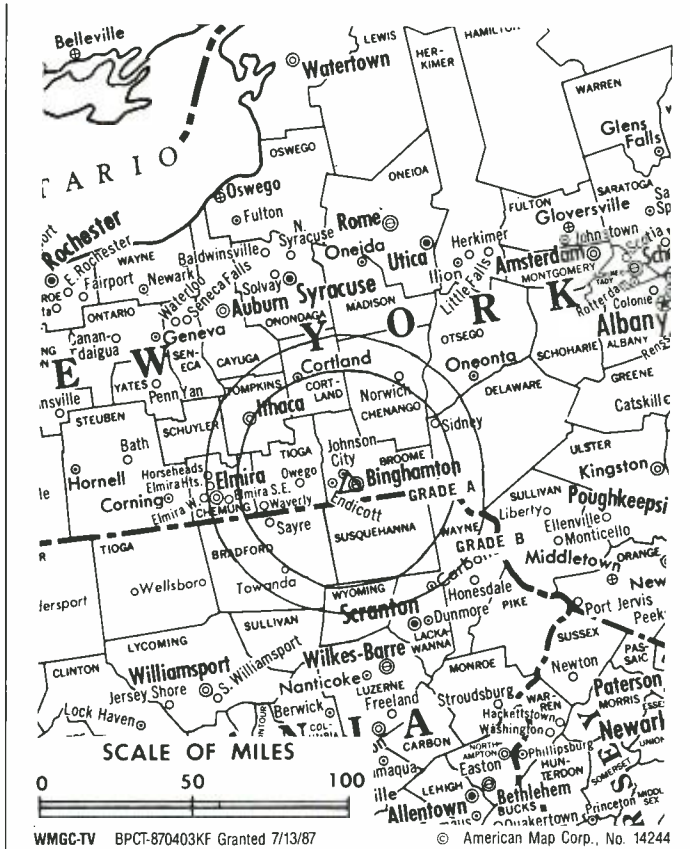
**Highest 30 Sec. Rate:** \$150.

**NETWORK BASE HOURLY RATE:** \$200.

**City of License:** Binghamton. **ADI:** Binghamton. **Rank:** 132.

Total Households: © MSI Consumer Market Data as of 1/1/87. TV Homes, TV% and Circulation © 1987 Arbitron. County coverage based on Arbitron study.

Net Weekly Circulation	State County	Total Households	TV Households	%
50% & Over	<b>NEW YORK</b>			
	Broome	80,300	79,100	99
	Tioga	18,800	18,500	98



Net Weekly Circulation	State County	Total Households	TV Households	%
Between 25-49%	<b>NEW YORK</b>			
	Chenango	18,500	18,100	98
	Delaware	17,300	16,700	97
	<b>PENNSYLVANIA</b>			
	Bradford	23,700	23,200	98
	Sullivan	2,200	2,100	95
Between 5-24%	<b>NEW YORK</b>			
	Chemung	34,500	33,800	98
	Cortland	17,000	16,700	98
	Schuyler	6,600	6,400	97
	<b>PENNSYLVANIA</b>			
	Susquehanna	14,600	14,300	98
	Tioga	14,700	14,200	97
Wyoming	10,100	9,900	98	
<b>Station Totals</b>		<b>258,300</b>	<b>253,000</b>	<b>97</b>
<b>Net Weekly Circulation (1987)</b>				<b>107,000</b>
<b>Average Daily Circulation (1987)</b>				<b>47,000</b>

# New York—Buffalo

## WGRZ-TV

Ch. 2

**Network Service:** NBC.

**Licensee:** WGRZ Television Corp., 259 Delaware Ave., Buffalo, NY 14202.

**Studio:** 259 Delaware Ave., Buffalo, NY 14202.

**Telephone:** 716-856-1414. **TWX:** 710-522-1729.

**Technical Facilities:** Channel No. 2 (54-60 MHz). Authorized power: 100-kw visual, 20-kw aural. Antenna: 996-ft. above av. terrain, 958-ft. above ground, 2310-ft. above sea level.

Latitude 42° 43' 06"  
Longitude 78° 33' 48"

**Transmitter:** Warner Hill Rd., South Wales, NY.

**Multichannel TV Sound:** Stereo only.

**Satellite Earth Stations:** Transmit/receive Harris, 6-meter Ku-band; Harris, 9-meter C-band; Harris, 3-meter Ku-band; Harris receivers.

**News Services:** AP, CNN, LPN, NBC, UPI.

**Ownership:** Robert N. Smith, chmn.-pres.-treas., 8.75%; William S. Reyner, secy., 2.5%; George D. Lilly, 8.75%; venture capital investor group holds remainder. See Smith Television Group & SJL Inc. under Group Ownership of TV Stations.

**Began Operation:** August 14, 1954. Sale to present owners approved by FCC July 31, 1986 (*Television Digest*, Vol. 26:13; 40). Assignment to General Cinema Corp. from Taft Bcstg. in exchange for WCIX(TV), Miami, FL approved by FCC Feb. 24, 1983. Sale to Taft by Transcontinent Television Corp. approved Feb. 19, 1964 (Vol. 3:15, 16, 31; 4:8).

**Represented (sales):** Katz Television; Radio-Television Representatives Ltd. (Canada).

**Represented (legal):** Cohn & Marks.

### Personnel:

SANDY Di PASQUALE, president & general manager.  
RAYMOND MASELLI, vice president & general sales manager.  
SUE PEARCE, vice president & controller.  
TOM COCHRAN, local sales manager.  
MARIANNE SCHEER, news director.  
DICK WESTLUND, manager of engineering.  
MARILYN CAMPANA, traffic manager.  
GARY LEGTEES, operations manager.

**Highest One Hour Rate:** \$8000.

**Highest 30 Sec. Rate:** \$3000.

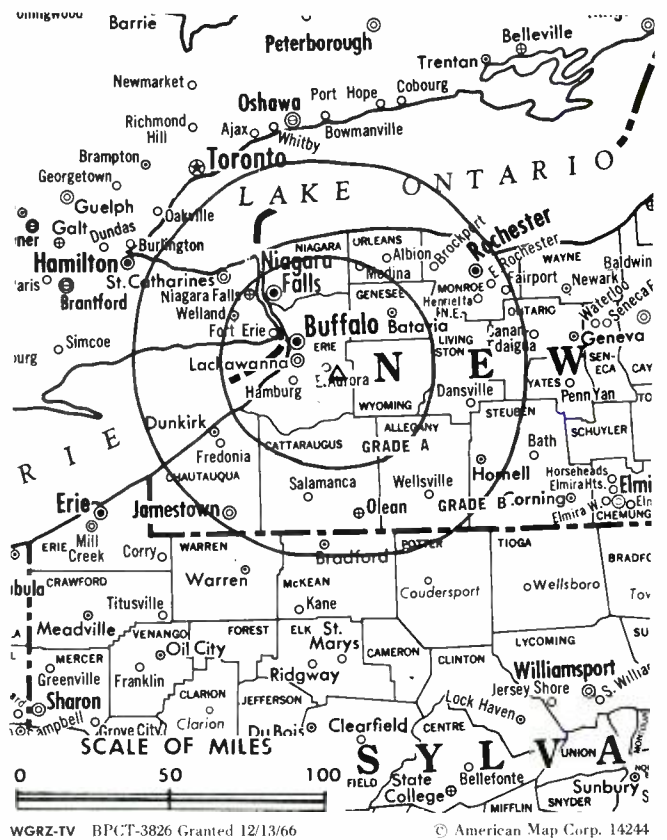
**Station also received in Canadian markets.**

**BBM Weekly Reach (Spring 1987):** 3,017,000.

**City of License:** Buffalo. **ADI:** Buffalo. **Rank:** 36.

Total Households: © MSI Consumer Market Data as of 1/1/87. TV Homes, TV% and Circulation © 1987 Arbitron. County coverage based on Arbitron study.

Net Weekly Circulation	State County	Total Households	TV Households	%
50% & Over	NEW YORK			
	Allegany	18,100	17,600	97



Net Weekly Circulation	State County	Total Households	TV Households	%
50% & Over	Cattaraugus	31,400	30,700	98
	Chautauqua	55,300	54,300	98
	Erie	363,900	359,600	99
	Genesee	21,200	20,900	99
	Niagara	79,700	78,700	99
	Orleans	14,300	14,000	98
	Wyoming	13,800	13,600	99
Between 25-49%	PENNSYLVANIA			
	Mc Kean	18,700	18,200	97
	Potter	6,900	6,700	97
Between 25-49%	NEW YORK			
	Livingston	19,900	19,500	98
	Steuben	37,600	36,700	98
Between 5-24%	PENNSYLVANIA			
	Warren	17,500	16,900	97
Between 5-24%	PENNSYLVANIA			
	Cameron	2,600	2,600	100
<b>Station Totals</b>		<b>700,900</b>	<b>690,000</b>	<b>98</b>
<b>Net Weekly Circulation (1987)</b>			<b>584,600</b>	
<b>Average Daily Circulation (1987)</b>			<b>375,400</b>	

# New York—Buffalo

**WIVB-TV**

**Ch. 4**

**Network Service:** CBS.

**Licensee:** Buffalo Broadcasting Co. Inc., 2077 Elmwood Ave., Buffalo, NY 14207.

**Studio:** 2077 Elmwood Ave., Buffalo, NY 14207.

**Telephone:** 716-874-4410. **TWX:** 710-522-1719.

**Technical Facilities:** Channel No. 4 (66-72 MHz). Authorized power: 100-kw visual, 20-kw aural. Antenna: 1200-ft. above av. terrain, 1059-ft. above ground, 2700-ft. above sea level.

Latitude 42° 39' 33"  
Longitude 78° 37' 38"

**Transmitter:** Colden, NY.

**Multichannel TV Sound:** Stereo only.

**Satellite Earth Stations:** Transmit/receive 2 Scientific-Atlanta, 10-meter C-band; Microdyne, 7-meter C-band; Microwave General, 6-meter C-band; Microdyne, Scientific-Atlanta receivers.

**News Services:** AP, Sportsticker, UPI.

**Ownership:** Howard Publications Inc. Robert S. Howard, chmn. 63%; Wendell Marshall, 18.4%; M. T. Deaton, 17.4%; John E. Tompkins, 1.2%. Buffalo Bcstg. officers: Robert S. Howard, chmn.; Leslie G. Arries Jr., pres.; Thomas W. Howard, v.p.; Wendell Marshall, secy.

**Began Operation:** May 14, 1948. Sale to present owner by Buffalo Evening News approved by FCC Sept. 16, 1977 (*Television Digest*, Vol. 17:22).

**Represented (sales):** Harrington, Righter & Parsons Inc.; Paul Mulvihill Ltd. (Canada).

**Represented (legal):** Cordon & Kelly.

**Personnel:**

LESLIE G. ARRIES JR., president & general manager.  
JOHN E. HAYES, station manager.  
WILSON SHEPARD, general sales manager.  
RALPH THOMPSON, director of engineering.  
QUINTIN E. RENNER, program director.  
SARAH L. LEWIS, community services director.  
TWILA HENNEBERGER, director of broadcast operations.  
JOHN GLEMB, controller.  
RON GATES, director of creative services.  
JIM PEPPARD, news director.

**Rates:** Not available.

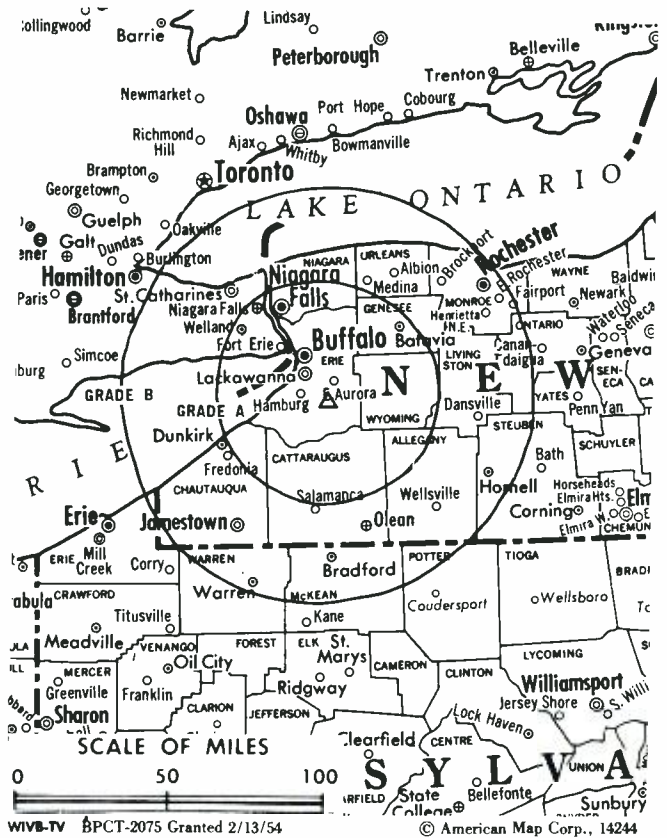
**NETWORK BASE HOURLY RATE:** \$1826.

**Station also received in Canadian markets.**

**BBM Weekly Reach (Spring 1987):** 2,672,000.

**City of License:** Buffalo. **ADI:** Buffalo. **Rank:** 36.

Total Households. © MSI Consumer Market Data as of 1/1/87. TV Homes, TV% and Circulation © 1987 Arbitron. County coverage based on Arbitron study.



Net Weekly Circulation	State County	Total Households	TV Households	%
<b>50% &amp; Over</b>	<b>NEW YORK</b>			
	Allegany	18,100	17,600	97
	Cattaraugus	31,400	30,700	98
	Chautauqua	55,300	54,300	98
	Erie	363,900	359,600	99
	Genesee	21,200	20,900	99
	Niagara	79,700	78,700	99
Orleans	14,300	14,000	98	
Wyoming	13,800	13,600	99	
<b>PENNSYLVANIA</b>	Mc Kean	18,700	18,200	97
	Potter	6,900	6,700	97
	Warren	17,500	16,900	97
<b>Between 25-49%</b>	<b>NEW YORK</b>			
	Steuben	37,600	36,700	98
<b>PENNSYLVANIA</b>	Cameron	2,600	2,600	100
<b>Between 5-24%</b>	<b>NEW YORK</b>			
Livingston	19,900	19,500	98	
<b>Station Totals</b>		<b>700,900</b>	<b>690,000</b>	<b>98</b>
<b>Net Weekly Circulation (1987)</b>				<b>584,200</b>
<b>Average Daily Circulation (1987)</b>				<b>371,300</b>

# New York—Buffalo

## WKBW-TV

Ch. 7

**Network Service:** ABC.

**Licensee:** Queen City Bcstg. of New York Inc.

**Studio** 7 Broadcast Plaza, Church & South Elmwood, Buffalo, NY 14202.

**Telephone:** 716-845-6100. **TWX:** 710-522-1846.

**Technical Facilities:** Channel No. 7 (174-180 MHz). Authorized power: 91.2-kw visual, 18.2-kw aural. Antenna: 1420-ft. above av. terrain, 1076-ft. above ground, 2808-ft. above sea level.

Latitude 42° 38' 15"  
Longitude 78° 37' 12"

**Transmitter:** E of Center St., Colden, NY.

**Multichannel TV Sound:** Stereo only.

**Satellite Earth Station:** Harris, 9-meter; Harris receivers.

**News Services:** AP, UPI.

**Ownership:** J. Bruce Llewellyn, chmn., 20.2%; Burton R. Rubin, secy.-treas., 1%; Richard D. Gidron, 10%; Milton Carroll, 5%; Julius Erving, 5%; others, none with more than 5%, including station employees.

**Began Operation:** November 30, 1958. Sale to present owners by Capital Cities Communications Inc. approved by FCC Nov. 14, 1985, consummated Jan. 1986 (Television Digest, Vol. 25:30, 32).

**Represented (sales):** Blair Television.

**Represented (legal):** Wilkes, Artis, Hedrick & Lane.

**Represented (engineering):** Moffet, Larson & Johnson, P.C.

### Personnel:

STEPHEN KIMATIAN, president & general manager.  
RICHARD SHEPARD, vice president & general sales manager.  
KEN KOLLER, vice president & chief financial officer.  
CLIFF FISHER, local sales manager.  
RON MARTZOLF, program manager.  
JERRY FEDELL, news director.  
DON HOLLAND, chief engineer.  
STEVE ZAPPIA, production manager.  
KATHLENE RITER, promotion manager.  
PAUL CUNNINGHAM, manager, business development.

**Highest 30 Sec. Rate:** \$3800.

**NETWORK BASE HOURLY RATE:** \$2350.

**Station also received in Canadian markets.**

**BBM Weekly Reach (Spring 1987):** 2,531,000.

**City of License:** Buffalo. **ADI:** Buffalo. **Rank:** 36.

Total Households: © MSI Consumer Market Data as of 1/1/87. TV Homes, TV% and Circulation © 1987 Arbitron. County coverage based on Arbitron study.

Net Weekly Circulation	State County	Total Households	TV Households	%
50% & Over	NEW YORK			
	Allegany	18,100	17,600	97
	Cattaraugus	31,400	30,700	98



Net Weekly Circulation	State County	Total Households	TV Households	%
50% & Over	CHAUTAUGUS	55,300	54,300	98
	ERIE	363,900	359,600	99
	GENESEE	21,200	20,900	99
	NIAGARA	79,700	78,700	99
	ORLEANS	14,300	14,000	98
	WYOMING	13,800	13,600	99
Between 25-49%	PENNSYLVANIA			
	Cameron	2,600	2,600	100
	Mc Kean	18,700	18,200	97
	Potter	6,900	6,700	97
Between 5-24%	WARREN	17,500	16,900	97
	NEW YORK			
	Steuben	37,600	36,700	98
Station Totals	PENNSYLVANIA			
	Elk	13,800	13,500	98
Net Weekly Circulation (1987)	NEW YORK			
	Livingston	19,900	19,500	98
Average Daily Circulation (1987)	PENNSYLVANIA			
	Tioga	14,700	14,200	97
<b>Station Totals</b>		<b>729,400</b>	<b>717,700</b>	<b>98</b>
<b>Net Weekly Circulation (1987)</b>			<b>595,800</b>	
<b>Average Daily Circulation (1987)</b>			<b>397,700</b>	

# New York—Buffalo

## WNYB-TV

Ch. 49

**Network Service:** None, independent.

**Grantee:** Aud Enterprises Inc., 140 Main St., Buffalo, NY 14202.

**Technical Facilities:** Channel No. 49 (680-686 MHz). Authorized power: 4136-kw max. visual, 414-kw max. aural. Antenna: 1235 ft. above av. terrain, 1021-ft. above ground, 2421-ft. above sea level.

Latitude 42° 46' 58"  
Longitude 78° 27' 28"

Requests modification of CP for change to 4932-kw max. visual, 1235-ft. above av. terrain, 1086-ft. above ground, 2420-ft. above sea level. BMPCT-870810KE.

**Transmitter:** 3400-ft. S of Bear St. & Bailey Rd., approx. 1-mi. NW of Harris Corners.

**Ownership:** Niagara Frontier Hockey Corp., 100%. NFHC ownership: Seymour H. Knox III, chmn.; Robert E. Rich, vice chmn.; Northrup R. Knox, pres.; Robert O. Swados, v.p.-secy.; Joseph T. J. Stewart, treas.

**Scheduled to Begin Operation:** December 31, 1987.

**Represented (legal):** Kenkel, Barnard & Edmundson, P.C.

### BLACKBURN & COMPANY

INCORPORATED

Media Brokers & Appraisers Since 1947

■ WASHINGTON, D.C. — (202) 331-9270	■ CHICAGO, IL — (312) 346-6460
■ ATLANTA, GA — (404) 892-4655	■ BEVERLY HILLS, CA — (213) 274-8151



**City of License:** Buffalo. **ADI:** Buffalo. **Rank:** 36.

# New York—Buffalo

**WUTV**

**Ch. 29**

**Network Service:** Fox.

**Licensee:** Citadel Communications Co. Ltd., 249 E. 48th St., Apt. 10 D, New York, NY 10017.

**Studio:** 951 Whitehaven Rd., Grand Island, NY 14072.

**Telephone:** 716-773-7531. **TWX:** 710-260-1359.

**Technical Facilities:** Channel No. 29 (560-566 MHz). Authorized power: 1250-kw max. & 1050-kw horizontal visual, 105-kw aural. Antenna: 920-ft. above av. terrain, 959-ft. above ground, 1549-ft. above sea level.

Latitude 43° 01' 27"  
Longitude 78° 55' 40"

**Transmitter:** 951 Whitehaven Rd., Grand Island, NY.

**Satellite Earth Stations:** Microdyne, 5-meter C-band; Microdyne, 5-meter Ku-band; Harris, 3-meter C-band; DX Antenna, M/A-Com, Microdyne receivers.

**Ownership:** Citadel Communications Co. Ltd., 100%. See Group Ownership of Television Stations.

**Began Operation:** December 21, 1970. Sale to present owner by Whitehaven Entertainment approved by FCC Aug. 31, 1984 (**Television Digest**, Vol. 24:29). Sale to Whitehaven by Herman Pease, et al., approved by FCC August 31, 1984. Sale to Herman Pease, et al., by Ultravision Bcstg. Co. (F. R. Burczynski, et al.) approved by FCC Feb. 10, 1978 (Vol. 17:31).

**Represented (sales):** TeleRep Inc.; Canadian Communications Co. (Canada).

**Represented (legal):** Latham & Watkins.

**Represented (engineering):** A. D. Ring & Associates.

**Personnel:**

FRANK GREGG, vice president & general manager.  
TONY McMAHON, general sales manager.  
DENNIS J. MAJEWICZ, chief engineer.  
LOIS RINGLE, program director.  
BILL LOUIE, local sales manager.

**Highest 30 Sec. Rate:** \$300.

**Station also received in Canadian markets.**

**BBM Weekly Reach (Spring 1987):** 2,258,000.

**City of License:** Buffalo. **ADI:** Buffalo. **Rank:** 36.

Total Households: © MSI Consumer Market Data as of 1/1/87. TV Homes, TV% and Circulation © 1987 Arbitron. County coverage based on Arbitron study.



Net Weekly Circulation	State County	Total Households	TV Households	%
<b>50% &amp; Over</b>	<b>NEW YORK</b>			
	Erie	363,900	359,600	99
	Niagara	79,700	78,700	99
<b>Between 25-49%</b>	<b>NEW YORK</b>			
	Cattaraugus	31,400	30,700	98
	Genesee	21,200	20,900	99
	Orleans	14,300	14,000	98
	Wyoming	13,800	13,600	99
<b>Between 5-24%</b>	<b>NEW YORK</b>			
	Allegany	18,100	17,600	97
	Chautauqua	55,300	54,300	98
	Livingston	19,900	19,500	98
	<b>PENNSYLVANIA</b>			
	Warren	17,500	16,900	97
<b>Station Totals</b>		<b>635,100</b>	<b>625,800</b>	<b>98</b>
<b>Net Weekly Circulation (1987)</b>			<b>290,700</b>	
<b>Average Daily Circulation (1987)</b>			<b>117,900</b>	

# New York—Elmira

## WENY-TV

Ch. 36

**Network Service:** ABC.

**Licensee:** WENY Inc., Box 208, Elmira, NY 14902.

**Studio:** 596 Old Ithaca Rd., Horseheads, NY 14845.

**Telephone:** 607-739-3636.

**Technical Facilities:** Channel No. 36 (602-608 MHz). Authorized power: 464-kw max. & 427-kw horizontal visual, 92.7-kw max. & 85.4-kw horizontal aural. Antenna: 1050-ft. above av. terrain, 840-ft. above ground, 2546-ft. above sea level.

Latitude 42° 06' 20"  
Longitude 76° 52' 17"

**Transmitter:** Hawley Hill, approx. 3-mi. WNW of Elmira.

**AM Affiliate:** WENY, 1-kw, 1230 kHz.

**FM Affiliate:** WLEZ, 750 watts, 92.7 MHz (No. 224), 560-ft.

**News Service:** AP.

**Ownership:** Donald M. Simmons, 50%; Howard Green, 50%. Simmons & Green own WOND(AM), Pleasantville, NJ; WMGM(FM), Atlantic City, NJ & 50% each of WMGM-TV, Wildwood, NJ.

**Began Operation:** November 19, 1969.

**Represented (sales):** Adam Young Inc.

**Represented (legal):** Cordon & Kelly.

**Represented (engineering):** Lohnes & Culver.

**Personnel:**

HOWARD L. GREEN, executive vice president.  
PATRICK M. PARISH, general manager.  
MEADE MURLAND, station manager.  
ELLEN PAINTER, production director.  
CONRAD SCHWENZER, chief engineer.

**Highest 30 Sec. Rate:** \$175.

**NETWORK BASE HOURLY RATE:** \$175.

**City of License:** Elmira. **ADI:** Elmira. **Rank:** 165.

Total Households: © MSI Consumer Market Data as of 1/1/87. TV Homes, TV% and Circulation © 1987 Arbitron. County coverage based on Arbitron study.

Net Weekly Circulation	State County	Total Households	TV Households	%
50% & Over	NEW YORK			
	Chemung	34,500	33,800	98
	Schuyler	6,600	6,400	97
	Steuben	37,600	36,700	98



Net Weekly Circulation	State County	Total Households	TV Households	%
50% & Over	PENNSYLVANIA			
	Tioga	14,700	14,200	97
Between 25-49%	NEW YORK			
	Tioga	18,800	18,500	98
	Tompkins	31,800	30,300	95
Between 5-24%	PENNSYLVANIA			
	Bradford	23,700	23,200	98
Station Totals	NEW YORK			
	Allegany	18,100	17,600	97
	Broome	80,300	79,100	99
	Yates	8,800	8,600	98
Net Weekly Circulation (1987)	PENNSYLVANIA			
	Potter	6,900	6,700	97
Average Daily Circulation (1987)		281,800	275,100	97
				100,500
				46,500

# New York—Elmira-Corning

## WETM-TV

Ch. 18

**Network Service:** NBC.

**Licensee:** WETM-TV Inc., Box 1207, Elmira, NY 14902.

**Studio:** Hawley Hill.

**Mailing Address:** Box 1207, Elmira, NY 14902.

**Telephone:** 607-733-5518.

**Technical Facilities:** Channel No. 18 (494-500 MHz). Authorized power: 170-kw max. & 113-kw horizontal visual, 33-kw max. & 22.4-kw horizontal aural. Antenna: 1220-ft. above av. terrain, 843-ft. above ground, 2549-ft. above sea level, using 1° electrical & 0.5° mechanical beam tilt.

Latitude 42° 06' 20"  
Longitude 76° 52' 17"

**Transmitter:** Hawley Hill, approx. 3-mi. WNW of Elmira.

**Satellite Earth Station:** In operation.

**News Service:** UPI.

**Ownership:** Smith Television Group, 100%. See Group Ownership of Television Stations.

**Began Operation:** September 10, 1956. Sale to present owner by Times Mirror Co. approved by FCC April 17, 1986 (*Television Digest*, Vol. 26:17). Previous sale by Newhouse Bcstg. Corp. approved by FCC March 27, 1980 (Vol. 18:50; 19:19).

**Represented (sales):** Katz Television.

**Represented (legal):** Hogan & Hartson.

**Represented (engineering):** Jules Cohen & Associates Inc.

**Personnel:**

ROBERT N. SMITH, president.  
JON WINGATE, vice president & general manager.  
MARK POLOVICK, chief engineer.

**Rates:** Not available.

**NETWORK BASE HOURLY RATE:** \$250.

**City of License:** Elmira. **ADI:** Elmira. **Rank:** 165.

Total Households: © MSI Consumer Market Data as of 1/1/87. TV Homes, TV% and Circulation © 1987 Arbitron. County coverage based on Arbitron study.

Net Weekly Circulation	State County	Total Households	TV Households	%
50% & Over	<b>NEW YORK</b>			
	Chemung	34,500	33,800	98
	Schuyler	6,600	6,400	97
	Steuben	37,600	36,700	98



Net Weekly Circulation	State County	Total Households	TV Households	%
50% & Over	<b>PENNSYLVANIA</b>			
	Tioga	14,700	14,200	97
Between 25-49%	<b>NEW YORK</b>			
	Tioga	18,800	18,500	98
	<b>PENNSYLVANIA</b>			
	Bradford	23,700	23,200	98
	Potter	6,900	6,700	97
Between 5-24%	<b>NEW YORK</b>			
	Allegany	18,100	17,600	97
	Broome	80,300	79,100	99
	<b>PENNSYLVANIA</b>			
	Sullivan	2,200	2,100	95
<b>Station Totals</b>		<b>243,400</b>	<b>238,300</b>	<b>97</b>
<b>Net Weekly Circulation (1987)</b>				<b>94,100</b>
<b>Average Daily Circulation (1987)</b>				<b>55,200</b>



# New York—Kingston

**WTZA**

**Ch. 62**

**Network Service:** None, independent.

**Licensee:** WTZA-TV Associates, 721 Broadway, Kingston, NY 12401.

**Studio:** 721 Broadway, Kingston, NY 12401.

**Telephone:** 914-339-6200.

**Technical Facilities:** Channel No. 62 (758-764 MHz). Authorized power: 5000-kw max. visual, 500-kw max. aural. Antenna: 1962-ft. above av. terrain, 299-ft. above ground, 3219-ft. above sea level.

Latitude 42° 05' 06"  
Longitude 74° 06' 00"

**Transmitter:** Overlook Mountain, Woodstock.

**Satellite Earth Stations:** Harris, 6.1-meter; M/A-Com Ku-band; Harris, M/A-Com receivers.

**News Services:** AP, CNN, NYT.

**Ownership:** SPI Communications Inc., 40.0%; Ulster County Communications Corp., 36.0%; Air Go Inc., 24.0%.

**Began Operation:** December 15, 1985.

**Represented (sales):** Ketell-Carter Inc.

**Represented (legal):** Wiley, Rein & Fielding.

**Represented (engineering):** Jules Cohen & Associates, P.C.

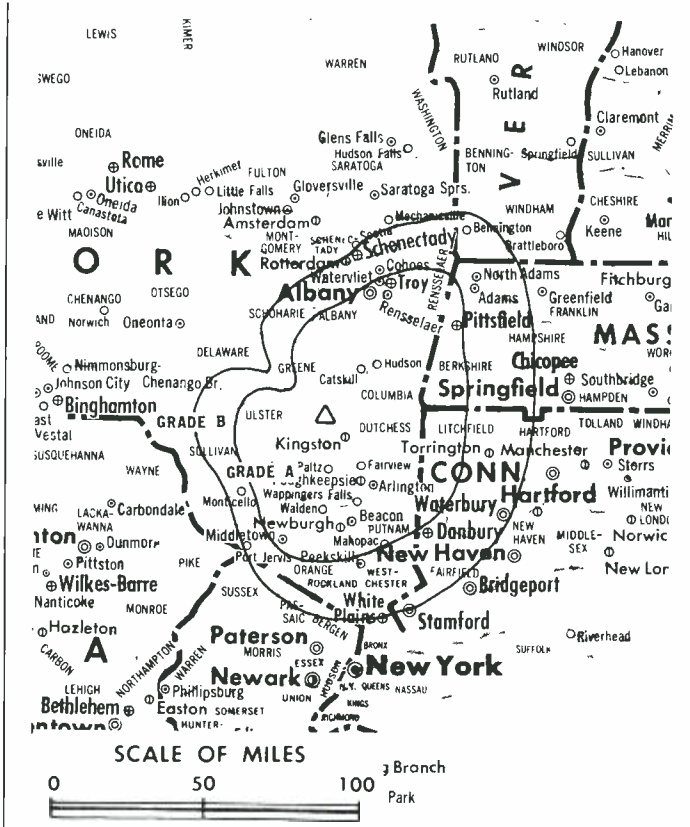
**Personnel:**

EDWARD P. SWYER, managing partner & chief executive officer.  
GENE COLLINS, station manager & program director.  
JOHN WOLFE, general sales manager.  
JAN CHOMIAK, national sales manager.  
HARRY KAEMMERER, chief operator.  
BRIAN MADDEN, news director.  
KATHY YANAS, director of community relations.  
ROY SAPLIN, operations manager.  
KATHLEEN McGOLDRICK, marketing director.

**Highest One Hour Rate:** \$5000.

**Highest 30 Sec. Rate:** \$300.

**City of License:** Kingston. **ADI:** New York. **Rank:** 1.



WTZA BMPCT-850529KF Granted 9/4/85

© American Map Corp., No. 14244

Total Households: © MSI Consumer Market Data as of 1/1/87. TV Homes, TV% and Circulation © 1987 Arbitron. County coverage based on Arbitron study.

Net Weekly Circulation	State County	Total Households	TV Households	%
Between 25-49%	<b>NEW YORK</b>			
	Ulster	62,100	60,400	97
Between 5-24%	<b>NEW YORK</b>			
	Columbia	24,200	23,700	98
	Dutchess	89,500	87,700	98
	Greene	16,700	16,400	98
	Rensselaer	55,900	54,900	98
<b>Station Totals</b>		<b>248,400</b>	<b>243,100</b>	<b>97</b>
<b>Net Weekly Circulation (1987)</b>				<b>53,500</b>
<b>Average Daily Circulation (1987)</b>				<b>21,300</b>

# New York—New York

## WABC-TV

Ch. 7

**Network Service:** ABC.

**Licensee:** WABC Television Inc., Seven Lincoln Square, New York, NY 10023.

**Studio:** Seven Lincoln Square, New York, NY 10023.

**Telephone:** 212-887-7777.

**Technical Facilities:** Channel No. 7 (174-180 MHz). Authorized power: 64.6-kw visual, 6.46-kw aural. Antenna: 1611-ft. above av. terrain, 1727-ft. above ground, 1739-ft. above sea level.

Latitude 40° 42' 43"  
Longitude 74° 00' 49"

**Transmitter:** World Trade Center.

**Satellite Earth Station:** Vertex, 4.7-meter Ku-band; M/A-Com receivers.

**AM Affiliate:** WABC, 50-kw, 770 kHz.

**FM Affiliate:** WPLJ, 4.6-kw, 95.5 MHz (No. 238) 1300-ft.

**News Services:** ABC, AP, UPI.

**Ownership:** Capital Cities/ABC Inc. See Group Ownership of Television Stations.

**Began Operation:** August 10, 1948.

**Represented (sales):** Capital Cities/ABC Television National Sales Inc.

**Represented (engineering):** Smith & Powstenko.

### Personnel:

WALTER C. LISS, president & general manager.  
THOMAS KANE, general sales manager.  
BARRY BALDWIN, national sales manager.  
JAMES BAKER, director of engineering.  
CLIFF LOVE, editorial director.  
HOWARD ROTHSTEIN, business affairs director.  
BROOKE BAILEY JOHNSON, program director.  
TAK KAKO, assistant director of programming.  
WILLIAM APPLGATE, director of news.  
SYLVIA HUESTON, director of community relations.  
ANNA CARBONELL, press information manager.

**Rates:** On request.

**City of License:** New York. **ADI:** New York. **Rank:** 1.

Total Households: © MSI Consumer Market Data as of 1/1/87. TV Homes, TV% and Circulation © 1987 Arbitron. County coverage based on Arbitron study.

Net Weekly Circulation	State County	Total Households	TV Households	%
<b>50% &amp; Over</b>	<b>CONNECTICUT</b>			
	Fairfield	293,400	289,900	99
	<b>NEW JERSEY</b>			
	Bergen	314,800	312,600	99
	Essex	300,900	296,500	99
	Hudson	211,700	208,800	99
	Hunterdon	34,400	33,900	99
	Middlesex	217,400	215,500	99
	Monmouth	195,300	193,100	99
	Morris	146,700	145,500	99
	Ocean	163,600	162,000	99
	Passaic	160,300	158,400	99
	Somerset	75,800	75,000	99
	Sussex	44,400	43,700	98
	Union	183,700	182,100	99
<b>NEW YORK</b>				
Bronx	418,900	412,200	98	



Net Weekly Circulation	State County	Total Households	TV Households	%
<b>50% &amp; Over</b>	Dutchess	89,500	87,700	98
	Kings	855,000	839,400	98
	Nassau	446,300	443,700	99
	New York	756,100	716,900	95
	Orange	93,200	91,400	98
	Putnam	28,800	28,300	98
	Queens	754,800	746,700	99
	Richmond	134,000	132,700	99
	Rockland	87,400	86,100	99
	Suffolk	431,200	426,800	99
	Sullivan	26,500	25,700	97
	Ulster	62,100	60,400	97
Westchester	320,000	316,100	99	
<b>Between 25-49%</b>	<b>CONNECTICUT</b>			
	New Haven	285,400	281,500	99
	<b>NEW JERSEY</b>			
Mercer	112,100	110,400	98	
Warren	32,800	32,200	98	
<b>Between 5-24%</b>	<b>PENNSYLVANIA</b>			
	Pike	8,900	8,600	97
	<b>CONNECTICUT</b>			
Litchfield	60,700	59,600	98	
<b>NEW YORK</b>				
Delaware	17,300	16,700	97	
<b>PENNSYLVANIA</b>				
Monroe	30,900	30,300	98	
Northampton	87,700	86,200	98	
Wayne	14,800	14,300	97	
<b>Station Totals</b>		<b>7,496,800</b>	<b>7,370,900</b>	<b>98</b>
<b>Net Weekly Circulation (1987)</b>			<b>6,074,300</b>	
<b>Average Daily Circulation (1987)</b>			<b>3,529,400</b>	

# New York—New York

## WCBS-TV

Ch. 2

**Network Service:** CBS.

**Licensee:** CBS Inc., 51 West 52nd St., New York, NY 10019.

**Studio:** 524 W. 57th St., New York, NY 10019.

**Telephone:** 212-975-4321. **TWX:** 212-867-7987.

**Technical Facilities:** Channel No. 2 (54-60 MHz). Authorized power: 21.38-kw visual, 4.02-kw aural. Antenna: 1578-ft. above av. terrain, 1577-ft. above ground, 1622-ft. above sea level.

Latitude 40° 42' 43"  
Longitude 74° 00' 49"

**Transmitter:** North Tower, World Trade Center.

**AM Affiliate:** WCBS, 50-kw, 880 kHz.

**FM Affiliate:** WCBS-FM, 7.2-kw, 101.1 MHz (No. 266), 1300-ft.

**News Services:** AP, CBS, UPI.

**Ownership:** CBS Inc., 100%. See Group Ownership of Television Stations.

**Began Operation:** July 1, 1941.

**Represented (sales):** CBS Television Stations National Sales.

### Personnel:

ROGER COLLOFF, vice president & general manager.  
EUGENE LOTHERY, vice president & station manager.  
ROBERT FOGARTY, general sales manager.  
ELLIOT BLACK, national sales manager.  
STEVE WASSERMAN, director of news.  
DINORAH SPALDING, director of station services.  
DAVIS LaFOUNTAIN, director of communications.  
LESLEY CROSSON, director of editorials.  
TONI JOHNSON, manager, broadcast operations.  
WILLIAM C. LACEY, director, broadcast administration.  
TOM BALDWIN, director, technical operations.

**Rates:** On request.

**City of License:** New York. **ADI:** New York. **Rank:** 1.

Total Households: © MSI Consumer Market Data as of 1/1/87. TV Homes, TV% and Circulation © 1987 Arbitron. County coverage based on Arbitron study.

Net Weekly Circulation	State County	Total Households	TV Households	%
<b>50% &amp; Over</b>	<b>CONNECTICUT</b>			
	Fairfield	293,400	289,900	99
	<b>NEW JERSEY</b>			
	Bergen	314,800	312,600	99
	Essex	300,900	296,500	99
	Hudson	211,700	208,800	99
	Hunterdon	34,400	33,900	99
	Middlesex	217,400	215,500	99
	Monmouth	195,300	193,100	99
	Morris	146,700	145,500	99
	Ocean	163,600	162,000	99
	Passaic	160,300	158,400	99
	Somerset	75,800	75,000	99
	Sussex	44,400	43,700	98
	Union	183,700	182,100	99
	<b>NEW YORK</b>			
	Bronx	418,900	412,200	98
Dutchess	89,500	87,700	98	



Net Weekly Circulation	State County	Total Households	TV Households	%
<b>50% &amp; Over</b>	Kings	855,000	839,400	98
	Nassau	446,300	443,700	99
	New York	756,100	716,900	95
	Orange	93,200	91,400	98
	Putnam	28,800	28,300	98
	Queens	754,800	746,700	99
	Richmond	134,000	132,700	99
	Rockland	87,400	86,100	99
	Suffolk	431,200	426,800	99
	Sullivan	26,500	25,700	97
	Ulster	62,100	60,400	97
	Westchester	320,000	316,100	99
<b>PENNSYLVANIA</b>	Pike	8,900	8,600	97
	<b>CONNECTICUT</b>			
<b>Between 25-49%</b>	Litchfield	60,700	59,600	98
	New Haven	285,400	281,500	99
<b>NEW JERSEY</b>	Mercer	112,100	110,400	98
	Warren	32,800	32,200	98
<b>PENNSYLVANIA</b>	Monroe	30,900	30,300	98
	<b>PENNSYLVANIA</b>			
<b>Between 5-24%</b>	Northampton	87,700	86,200	98
	Wayne	14,800	14,300	97
<b>Station Totals</b>		<b>7,479,500</b>	<b>7,354,200</b>	<b>98</b>
<b>Net Weekly Circulation (1987)</b>			<b>6,219,200</b>	
<b>Average Daily Circulation (1987)</b>			<b>3,543,000</b>	

# New York—New York

## WNBC-TV

Ch. 4

**Network Service:** NBC.

**Licensee:** NBC Subsidiary Inc. 1, 30 Rockefeller Plaza, New York, NY 10020.

**Studio:** 30 Rockefeller Plaza, New York, NY 10020.

**Telephone:** 212-664-4444. **TWX:** 212-640-5788.

**Technical Facilities:** Channel No. 4 (66-72 MHz). Authorized power: 17.4-kw visual, 3.47-kw aural. Antenna: 1690-ft. above av. terrain, 1729-ft. above ground, 1741-ft. above sea level.

Latitude 40° 42' 43"  
Longitude 74° 00' 49"

**Transmitter:** North Tower, World Trade Center.

**AM Affiliate:** WNBC, 50-kw, 660 kHz.

**FM Affiliate:** WYNY, 4.6-kw, 97.1 MHz (No. 246), 1300-ft.

**News Services:** AP, UPI, NBC.

**Ownership:** National Broadcasting Co. Inc. See Group Ownership of Television Stations.

**Began Operation:** July 1, 1941. Sale of RCA approved by FCC June 5, 1986.

**Represented (sales):** NBC TV Spot Sales.

### Personnel:

CARL CAREY, vice president & general manager.  
LOU ABITABLO, director, sales.  
JAY LINDEN, sales manager.  
JOHN McCORMICK, sales manager.  
EDWARD A. KNAPP, director, station operations.  
LINDA LIPMAN, director, advertising & promotion.  
LISSA EICHENBERGER, manager, press & publicity.  
JOHN O'NEILL, director, finance & administration.  
JOHN LANE, news director.  
JOSEPH MICHAELS, editorial director.  
KAREN COPELAND, program director.  
DAVID VACHERON, manager, license & standards.

**Rates:** On request.

**City of License:** New York. **ADI:** New York. **Rank:** 1.

Total Households: © MSI Consumer Market Data as of 1/1/87. TV Homes, TV% and Circulation © 1987 Arbitron. County coverage based on Arbitron study.

Net Weekly Circulation	State County	Total Households	TV Households	%
<b>50% &amp; Over</b>	<b>CONNECTICUT</b>			
	Fairfield	293,400	289,900	99
	New Haven	285,400	281,500	99
	<b>NEW JERSEY</b>			
	Bergen	314,800	312,600	99
	Essex	300,900	296,500	99
	Hudson	211,700	208,800	99
	Hunterdon	34,400	33,900	99
	Middlesex	217,400	215,500	99
	Monmouth	195,300	193,100	99
	Morris	146,700	145,500	99
	Ocean	163,600	162,000	99
	Passaic	160,300	158,400	99
	Somerset	75,800	75,000	99
	Sussex	44,400	43,700	98
	Union	183,700	182,100	99
	<b>NEW YORK</b>			
Bronx	418,900	412,200	98	
Dutchess	89,500	87,700	98	



Net Weekly Circulation	State County	Total Households	TV Households	%
<b>50% &amp; Over</b>	Kings	855,000	839,400	98
	Nassau	446,300	443,700	99
	New York	756,100	716,900	95
	Orange	93,200	91,400	98
	Putnam	28,800	28,300	98
	Queens	754,800	746,700	99
	Richmond	134,000	132,700	99
	Rockland	87,400	86,100	99
	Suffolk	431,200	426,800	99
	Sullivan	26,500	25,700	97
	Ulster	62,100	60,400	97
	Westchester	320,000	316,100	99
<b>PENNSYLVANIA</b>				
Pike	8,900	8,600	97	
<b>CONNECTICUT</b>				
Litchfield	60,700	59,600	98	
<b>NEW JERSEY</b>				
Mercer	112,100	110,400	98	
Warren	32,800	32,200	98	
<b>NEW YORK</b>				
Delaware	17,300	16,700	97	
Greene	16,700	16,400	98	
<b>PENNSYLVANIA</b>				
Lehigh	109,600	108,000	99	
Monroe	30,900	30,300	98	
Northampton	87,700	86,200	98	
Wayne	14,800	14,300	97	
<b>Station Totals</b>		<b>7,623,100</b>	<b>7,495,300</b>	<b>98</b>
<b>Net Weekly Circulation (1987)</b>			<b>6,392,100</b>	
<b>Average Daily Circulation (1987)</b>			<b>3,821,300</b>	

# New York—New York

**WNYW**

**Ch. 5**

**Network Service:** Fox.

**Licensee:** News America Television Inc.

**Studio:** 205 E. 67th St., New York, NY 10021.

**Telephone:** 212-535-1000. **TWX:** 212-867-4835.

**Technical Facilities:** Channel No. 5 (76-82 MHz). Authorized power: 17.54-kw visual, 0.955-kw aural. Antenna: 1688-ft. above av. terrain, 1726-ft. above ground, 1738-ft. above sea level.

Latitude 40° 42' 43"  
Longitude 74° 00' 49"

**Transmitter:** World Trade Center.

**News Services:** AP, UPI.

**Ownership:** Fox Television Station Group, 100%. See Group Ownership of Television Stations.

**Began Operation:** May 2, 1944 as a Du Mont station. Du Mont Broadcasting Corp. was spun off by Allen B. Du Mont Laboratories Inc. on Dec. 2, 1955, to its common stockholders of record on Nov. 14, 1955, pursuant to FCC consent of Nov. 17, 1955, and its name was changed to Metropolitan Broadcasting Corp. on May 13, 1958. March 28, 1961, parent company name became Metromedia Inc. FCC approved sale to present owner by Metromedia Nov. 14, 1985.

**Represented (sales):** Petry Television Inc.

**Personnel:**

- CAROLYN WALL, vice president & general manager.
- RUDY TAYLOR, vice president & general sales manager.
- DIANNE GIOVANNI, vice president & local sales manager.
- WILLIAM D. KELLY, vice president & chief engineer.
- BRUCE WIETLISBACH, vice president & director of business affairs.
- PHYLLIS SEIFER, vice president & director of advertising & creative services.
- RICHARD WITKIN, vice president & director of commercial operations.
- EDWARD PETROSKY, vice president & director of traffic.
- MURIEL REIS, vice president & associate general counsel.
- IAN RAE, vice president & news director.
- JACQUELINE TODTMAN, director of research & marketing.
- DEJON COFFIN, national sales manager.

**Rates:** Not available.

**City of License:** New York. **AOI:** New York. **Rank:** 1.

Total Households: © MSI Consumer Market Data as of 1/1/87. TV Homes, TV% and Circulation © 1987 Arbitron. County coverage based on Arbitron study.

Net Weekly Circulation	State County	Total Households	TV Households	%
<b>50% &amp; Over</b>	<b>CONNECTICUT</b>			
	Fairfield	293,400	289,900	99
	<b>NEW JERSEY</b>			
	Bergen	314,800	312,600	99
	Essex	300,900	296,500	99
	Hudson	211,700	208,800	99
	Hunterdon	34,400	33,900	99
	Middlesex	217,400	215,500	99
	Monmouth	195,300	193,100	99
	Morris	146,700	145,500	99
	Ocean	163,600	162,000	99
	Passaic	160,300	158,400	99
	Somerset	75,800	75,000	99
	Sussex	44,400	43,700	98
	Union	183,700	182,100	99
	<b>NEW YORK</b>			
	Bronx	418,900	412,200	98
	Dutchess	89,500	87,700	98
	Kings	855,000	839,400	98
	Nassau	446,300	443,700	99



Net Weekly Circulation	State County	Total Households	TV Households	%
<b>50% &amp; Over</b>	New York	756,100	716,900	95
	Orange	93,200	91,400	98
	Putnam	28,800	28,300	98
	Queens	754,800	746,700	99
	Richmond	134,000	132,700	99
	Rockland	87,400	86,100	99
	Suffolk	431,200	426,800	99
	Sullivan	26,500	25,700	97
	Ulster	62,100	60,400	97
	Westchester	320,000	316,100	99
	<b>PENNSYLVANIA</b>			
	Pike	8,900	8,600	97
	<b>Between 25-49%</b>	<b>CONNECTICUT</b>		
Litchfield		60,700	59,600	98
Middlesex		51,000	50,100	98
New Haven		285,400	281,500	99
<b>NEW JERSEY</b>				
Atlantic		80,600	79,000	98
Mercer	112,100	110,400	98	
Warren	32,800	32,200	98	
<b>NEW YORK</b>	Broome	80,300	79,100	99
	Chautauqua	55,300	54,300	98
	Chemung	34,500	33,800	98
	Cortland	17,000	16,700	98
	Herkimer	24,700	24,300	98
	Oneida East	57,100	56,200	99
	St Lawrence	38,200	37,500	98
	Steuben	37,600	36,700	98

(Continued on page A-753)

Station Totals	Net Weekly Circulation (1987)	TV Households	%
	9,498,700	9,336,100	98
<b>Net Weekly Circulation (1987)</b>		5,566,000	
<b>Average Daily Circulation (1987)</b>		2,597,200	

# New York—New York

**WPIX**

Ch. 11

**Network Service:** None, independent.

**Licensee:** WPIX Inc., 11 WPIX Plaza, New York, NY 10017.

**Studio:** 220 E. 42nd St., New York, NY 10017.

**Telephone:** 212-949-1100.

**Technical Facilities:** Channel No. 11 (198-204 MHz). Authorized power: 58.9-kw visual, 11.7-kw aural. Antenna: 1663-ft. above av. terrain, 1687-ft. above ground, 1699-ft. above sea level.

Latitude 40° 42' 43"  
Longitude 74° 00' 49"

**Transmitter:** World Trade Center.

**Multichannel TV Sound:** Stereo and separate audio program.

**Satellite Earth Stations:** Transmit/receive Andrew, 5.6-meter Ku-band; Vertex, 4.6-meter Ku-band; Andrew, M/A-Com receivers.

**FM Affiliate:** WPIX-FM, 5.3-kw, 101.9 MHz (No. 270) 1420-ft.

**News Services:** AP, UPI, WTN, INN, Visnews.

**Ownership:** Tribune Broadcasting Co. See Group Ownership of Television Stations.

**Began Operation:** June 15, 1948.

**Represented (sales):** TeleRep Inc.

**Represented (legal):** Schnader, Harrison, Segal & Lewis (Washington); Paterson, Belknap, Webb & Tyler (New York).

**Represented (engineering):** A. D. Ring & Associates.

**Personnel:**

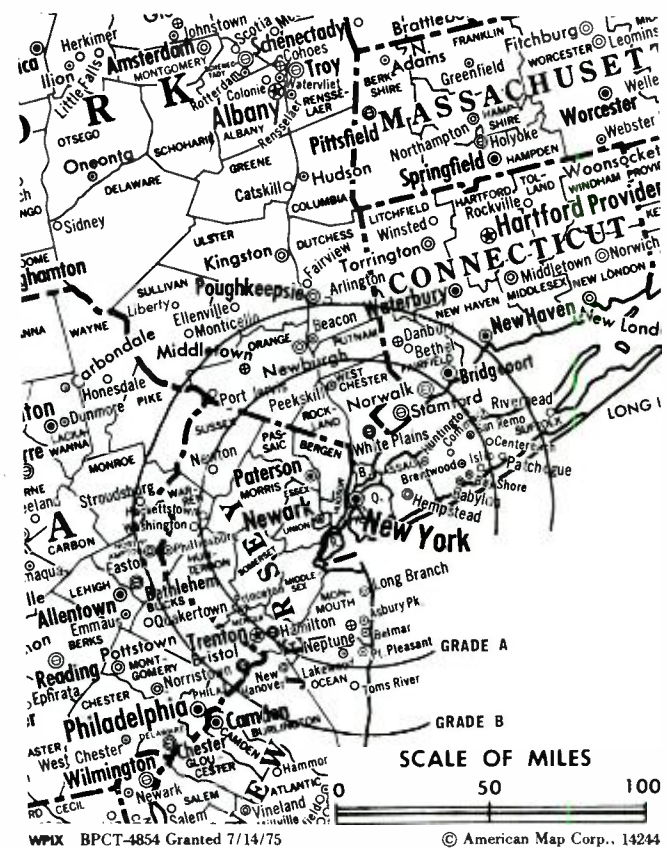
- LEAVITT J. POPE, president & chief executive officer.
- GERARD MULDERRIG, senior vice president, sales.
- DAVID H. POLINGER, senior vice president & asst. to president.
- PATRICK AUSTIN, senior vice president & treasurer.
- JOHN CORPORON, senior vice president, news & president, INN.
- ROBERT MURCH, vice president & chief engineer.
- DON CARNEY, vice president, sports & special events.
- JULIE NUNNARI, vice president, programming.
- JANE PERLMAN, vice president, research.
- KATHLEEN SHEPHERD, vice president, community affairs & production.
- PAUL BISSONETTE, vice president, creative services.
- JOHN MCGOWAN, vice president, program sales.
- GERARD PUCCIO, vice president & sales manager.
- LAWRENCE LINEHAN, vice president & sales manager.
- MARTIN APPEL, vice president, public relations.
- ELAINE HURYN, vice president, planning.
- CLAUDIA GASPARINI, vice president, human resources.
- LIZ GOLDBERG, vice president, operations.
- FRED WITTE, controller.

**Rates:** On request.

**City of License:** New York. **ADI:** New York. **Rank:** 1.

Total Households: © MSI Consumer Market Data as of 1/1/87. TV Homes, TV% and Circulation © 1987 Arbitron. County coverage based on Arbitron study.

Net Weekly Circulation	State County	Total Households	TV Households	%
<b>50% &amp; Over</b>	<b>NEW JERSEY</b>			
	Bergen	314,800	312,600	99
	Essex	300,900	296,500	99
	Hudson	211,700	208,800	99
	Middlesex	217,400	215,500	99
	Monmouth	195,300	193,100	99
	Morris	146,700	145,500	99
	Ocean	163,600	162,000	99
Passaic	160,300	158,400	99	



Net Weekly Circulation	State County	Total Households	TV Households	%
<b>50% &amp; Over</b>	Somerset	75,800	75,000	99
	Sussex	44,400	43,700	98
	Union	183,700	182,100	99
<b>NEW YORK</b>	Bronx	418,900	412,200	98
	Franklin	16,100	15,700	98
	Kings	855,000	839,400	98
	Nassau	446,300	443,700	99
	New York	756,100	716,900	95
	Orange	93,200	91,400	98
	Putnam	28,800	28,300	98
	Queens	754,800	746,700	99
	Richmond	134,000	132,700	99
	Rockland	87,400	86,100	99
	Suffolk	431,200	426,800	99
Sullivan	26,500	25,700	97	
Ulster	62,100	60,400	97	
Westchester	320,000	316,100	99	
<b>PENNSYLVANIA</b>	Cameron	2,600	2,600	100
	Clinton	14,300	14,000	98
	Pike	8,900	8,600	97
<b>CONNECTICUT</b>	Fairfield	293,400	289,900	99
	Hartford	302,900	298,100	98
	Litchfield	60,700	59,600	98
	Middlesex	51,000	50,100	98
	New Haven	285,400	281,500	99
New London	89,500	87,600	98	
<b>INDIANA</b>	Vanderburgh	65,800	64,400	98
<b>(Continued on page A-754)</b>				
<b>Station Totals</b>		<b>15,589,100</b>	<b>15,334,100</b>	<b>98</b>
<b>Net Weekly Circulation (1987)</b>			<b>6,383,100</b>	
<b>Average Daily Circulation (1987)</b>			<b>2,552,700</b>	

# New York—New York-Newark, New Jersey

**WHSE**  
(formerly WWHT)  
Ch. 68

**Network Service:** HSN.

**Licensee:** Silver King Bcstg. of New Jersey.

**Studio:** 390 W. Market St., Newark, NJ 07107.

**Telephones:** 201-643-6800; 212-582-6800.

**Technical Facilities:** Channel No. 68 (794-800 MHz). Authorized power: 2190-kw max. & 832-kw horizontal visual, 166-kw horizontal aural. Antenna: 1430-ft. above av. terrain, 1449-ft. above ground, 1499-ft. above sea level.

Latitude 40° 44' 54"  
Longitude 73° 59' 10"

**Transmitter:** 350 5th Ave., New York, NY.

**Multichannel TV Sound:** Stereo only.

**Satellite Earth Stations:** Channel Master, 4.5-meter; RCA Ku-band; Drake, M/A-Com receivers.

**News Service:** AP.

**Ownership:** Silver King Broadcasting Inc., 100%. See Group Ownership of Television Stations.

**Began Operation:** September 29, 1974; left air Dec. 27, 1974. Resumed operation Sept. 28, 1975. Began prime-time subscription television operation March 1, 1977 (*Television Digest*, Vol. 17:11). Sale to Wometco Enterprises Inc. approved by FCC July 20, 1977 (Vol. 16:11; 17:32). Transfer of control to WBC Bcstg. Inc. approved April 16, 1984 (Vol. 23:39, 52; 24:14, 16). Resumed full-time commercial operation June 1, 1985. Sale to present owner approved by FCC Sept. 19, 1986 (Vol. 26:32, 45).

**Represented (legal):** Dow, Lohnes & Albertson.

**Personnel:**

ELLA CONNORS, station manager.  
RICHARD WEXLER, general sales manager.  
JOHN NEUHAUS, chief engineer.

**Highest 30 Sec. Rate:** \$300.

**City of License:** Newark, NJ. **ADI:** New York. **Rank:** 1.



WHSE BPCT-820422KE Granted 9/22/82 © American Map Corp., No. 14244

Total Households: © MSI Consumer Market Data as of 1/1/87. TV Homes, TV% and Circulation © 1987 Arbitron. County coverage based on Arbitron study.

Net Weekly Circulation	State County	Total Households	TV Households	%
<b>NEW JERSEY</b>				
Between 5-24%	Somerset	75,800	75,000	99
<b>Station Totals</b>		<b>75,800</b>	<b>75,000</b>	<b>98</b>
<b>Net Weekly Circulation (1987)</b>				<b>129,500</b>
<b>Average Daily Circulation (1987)</b>				<b>46,200</b>

# New York—New York-Newark, New Jersey

## WNJU-TV

Ch. 47

**Network Service:** Telemundo.

**Licensee:** Telemundo Group Inc., 47 Industrial Ave., Teterboro, NJ 07608.

**Studio:** 47 Industrial Ave., Teterboro, NJ 07608.

**Telephone:** 201-288-5550.

**Sales Office:** 425 Park Ave., New York, NY 10022.

**Telephones:** 212-233-6240; 212-935-3480.

**Technical Facilities:** Channel No. 47 (668-674 MHz). Authorized power: 4570-kw max. & 810-kw horizontal visual, 977-kw max. & 81-kw horizontal aural. Antenna: 1508-ft. above av. terrain, 1549-ft. above ground, 1561-ft. above sea level.

Latitude 40° 42' 43"  
Longitude 74° 00' 49"

**Transmitter:** World Trade Center.

**Multichannel TV Sound:** Stereo and separate audio program.

**Satellite Earth Stations:** 5-meter C-band; Miralite, 3.7-meter C-band; 2, 3.3-meter Ku-band; M/A-Com, Scientific-Atlanta receivers.

**News Services:** AP, UPI, INDX.

**Ownership:** Telemundo Group Inc. See Group Ownership of Television Stations.

**Began Operation:** May 16, 1965. Sale to present owners by Andrew J. Perenchio, Alan D. Yorkin & Norman Lear approved by FCC Dec. 3, 1986 (*Television Digest*, Vol. 26:44). Previous sale by Screen Gems Stations approved by FCC Dec. 26, 1979 (Vol. 20:2). Previous sale by Henry P. Bencton, Fairleigh S. Dickinson Jr., et al., approved by FCC Sept. 9, 1970 (Vol. 9:24, 10:37).

**Represented (sales):** Telemundo TV Group.

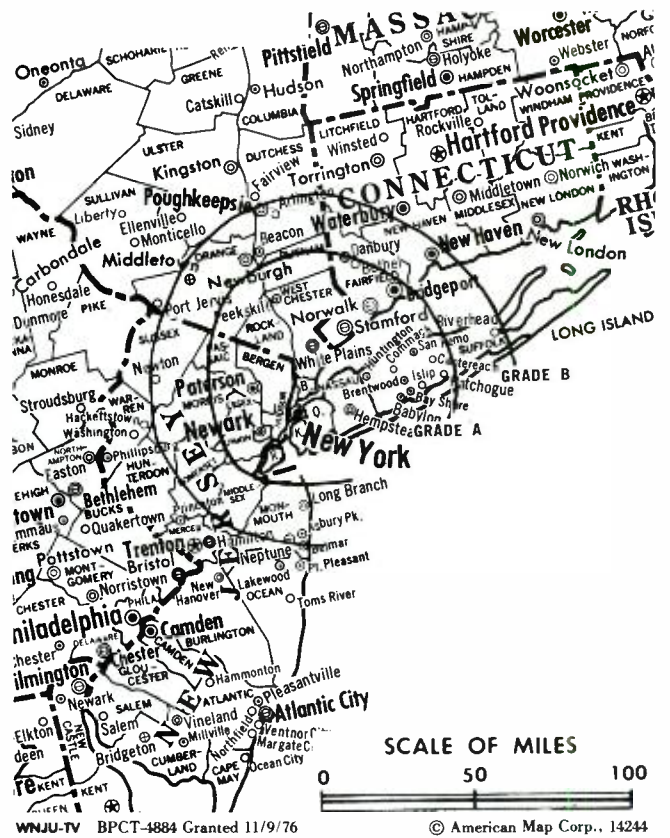
**Represented (legal):** Hogan & Hartson (Washington); Herrick & Feinstein (New York).

**Represented (engineering):** Hammett & Edison Inc.

**Personnel:**

CARLOS BARBA, president & general manager.  
GEORGE KRAUS, vice president & station manager.  
THOMAS JOHANSEN, vice president, sales.  
MORRIS MAROTTA, vice president, finance.  
SYLVIA PASCUAL, programming manager.  
ANGELA MONCAYO, assistant to the president.  
SYLVIA SANTIAGO, traffic manager.  
MANOLO GARCIA OLIVA, director of public affairs.

**Highest 30 Sec. Rate:** \$850.



**City of License:** Linden, NJ. **ADI:** New York. **Rank:** 1.

Total Households: © MSI Consumer Market Data as of 1/1/87. TV Homes, TV% and Circulation © 1987 Arbitron. County coverage based on Arbitron study.

Net Weekly Circulation	State County	Total Households	TV Households	%
Between 5-24%	<b>NEW JERSEY</b>			
	Hudson	211,700	208,800	99
	Passaic	160,300	158,400	99
	<b>NEW YORK</b>			
	Bronx	418,900	412,200	98
	Kings	855,000	839,400	98
	New York	756,100	716,900	95
	Queens	754,800	746,700	99
<b>Station Totals</b>		<b>3,156,800</b>	<b>3,082,400</b>	<b>97</b>
<b>Net Weekly Circulation (1987)</b>				<b>272,600</b>
<b>Average Daily Circulation (1987)</b>				<b>134,200</b>



# New York—New York—Secaucus, New Jersey

## WWOR

Ch. 9

**Network Service:** None, independent.

**Licensee:** WWOR Television, 100 Universal City Plaza, Universal City, CA 91608.

**Studio:** Broadcast Plaza, Secaucus, NJ 07094.

**Telephone:** 201-348-0009. **TWX:** 710-991-0019.

**Technical Facilities:** Channel No. 9 (186-192 MHz). Authorized power: 47.9-kw visual, 4.79-kw aural. Antenna: 1640-ft. above av. terrain, 1729-ft. above ground, 1741-ft. above sea level.

Latitude 40° 42' 43"  
Longitude 74° 00' 49"

**Transmitter:** World Trade Center.

**Satellite Earth Stations:** 2 Harris, 6.1-meter C-band; Harris receivers.

**News Services:** AP, CNN, UPI.

**Ownership:** MCA Broadcasting Inc. MCABI ownership: MCA Inc., 100%. Lew R. Wasserman, chmn., 6.70%; Sidney Jay Sheinberg, pres.; Thomas Wertheimer, exec. v.p.; Harold M. Haas, v.p.-treas.; Michael Samuel, secy.; 25 others, with less than 5% each; Annuity Trust of Jules C. Stein, 5.1%. Owns Universal Studios & has interest in USA Cable Network.

**Began Operation:** October 5, 1949. In Jan. 1952, R. H. Macy Co. merged ownership with Thomas S. Lee Enterprises Inc., Macy Co. retaining 10%; in Dec. 1955, Macy sold its interest to General Tire & Rubber Co., latter setting up a parent holding firm, RKO General Inc., for both broadcasting and RKO Radio Pictures (*Television Digest*, Vol. 7:41, 46; 8:3; 11:48, 51). Sale to present owner by RKO General approved by FCC Nov. 25, 1986 (Vol. 26:29, 48; 27:13).

**Represented (sales):** Blair Television.

**Represented (legal):** Akin, Gump, Strauss, Hauer & Feld.

### Personnel:

ROBERT KUNATH, vice president & general manager.  
JANE HARTLEY, vice president & station manager.  
THOMAS N. RYAN, vice president & general sales manager.  
PETER MITCHELL, vice president & local sales manager.  
PATRICK PENNUCCI, vice president & local sales manager.  
PETER INGRASSIA, vice president & national sales manager.  
FARRELL MEISEL, director of programming.  
FREDERIC J. GOLD, vice president & director of research services.  
MARSHA KAMINSKY, vice president & director of public affairs.  
DOUGLAS LAND, vice president & general counsel.  
CAM PARDO, business manager.  
ROBERT FRENCH, New Jersey sales manager.  
ALEXANDER DUSEK, director of advertising & marketing.  
RICK MINER, director of production engineering operations.  
KEN MCGOWAN, director of engineering.  
THOMAS PETNER, director of news.

**Rates:** On request.

**City of License:** Secaucus, NJ. **ADI:** New York. **Rank:** 1.

Total Households: © MSI Consumer Market Data as of 1/1/87. TV Homes, TV% and Circulation © 1987 Arbitron. County coverage based on Arbitron study.

Net Weekly Circulation	State County	Total Households	TV Households	%
<b>50% &amp; Over</b>	<b>NEW JERSEY</b>			
	Bergen	314,800	312,600	99
	Essex	300,900	296,500	99
	Hudson	211,700	208,800	99
	Hunterdon	34,400	33,900	99
	Middlesex	217,400	215,500	99
	Monmouth	195,300	193,100	99
	Morris	146,700	145,500	99



WWOR BMPC7-753 Granted 4/18/74 © American Map Corp., No. 14244

Net Weekly Circulation	State County	Total Households	TV Households	%
<b>50% &amp; Over</b>	Ocean	163,600	162,000	99
	Passaic	160,300	158,400	99
	Somerset	75,800	75,000	99
	Sussex	44,400	43,700	98
	Union	183,700	182,100	99
	Warren	32,800	32,200	98
<b>NEW YORK</b>	Bronx	418,900	412,200	98
	Kings	855,000	839,400	98
	Nassau	446,300	443,700	99
	Orange	93,200	91,400	98
	Queens	754,800	746,700	99
	Richmond	134,000	132,700	99
	Rockland	87,400	86,100	99
	Suffolk	431,200	426,800	99
	Sullivan	26,500	25,700	97
	Ulster	62,100	60,400	97
<b>PENNSYLVANIA</b>	Carbon	21,400	21,000	98
	<b>ALABAMA</b>			
<b>Between 25-49%</b>	Calhoun	44,100	43,700	99
	<b>COLORADO</b>			
	Routt	6,100	5,700	93
<b>CONNECTICUT</b>	Fairfield	293,400	289,900	99
	Litchfield	60,700	59,600	98
	New Haven	285,400	281,500	99
	New London	89,500	87,600	98

(Continued on page A-750)

<b>Station Totals</b>	<b>29,989,400</b>	<b>29,556,100</b>	<b>98</b>
<b>Net Weekly Circulation (1987)</b>		<b>7,719,600</b>	
<b>Average Daily Circulation (1987)</b>		<b>2,844,700</b>	

# New York—New York-Paterson, New Jersey

**WXTV**

**Ch. 41**

**Network Service:** Univision.

**Licensee:** Spanish International Communications Corp., 330 Madison Ave., New York, NY 10017.

**Studio:** 24 Meadowlands Pkwy., Secaucus, NJ 07094.

**Telephone:** 201-348-4141.

**Technical Facilities:** Channel No. 41 (632-638 MHz). Authorized power: 3240-kw max. & 2140-kw horizontal visual, 324-kw max. & 214-kw horizontal aural. Antenna: 1660-ft. above av. terrain, 1729-ft. above ground, 1741-ft. above sea level.

Latitude 40° 42' 43"  
Longitude 74° 00' 49"

**Transmitter:** World Trade Center, New York.

**Satellite Earth Station:** Scientific-Atlanta, 10-meter.

**News Service:** UPI.

**Ownership:** Spanish International Communications Corp., 100%. See Group Ownership of Television Stations.

**Began Operation:** August 4, 1968. Merger of Trans-Tel Corp. with Spanish International Communications approved by FCC Dec. 26, 1972. Sale of Spanish International to Hallmark Cards approved by FCC June 12, 1987.

**Represented (sales):** Univision—Spanish International Network.

**Represented (engineering):** Jules Cohen & Associates.

**Personnel:**

IVAN EGAS, vice president & general manager.  
EILEEN MARTINEZ HOLMES, vice president & general sales manager.  
ROSITA PERU, vice president, programming.  
KARMEN RECCIO, station manager.

**Highest 30 Sec. Rate:** \$600.

**City of License:** Paterson, NJ. **ADI:** New York. **Rank:** 1.

Total Households: © MSI Consumer Market Data as of 1/1/87. TV Homes, TV% and Circulation © 1987 Arbitron. County coverage based on Arbitron study.



Net Weekly Circulation	State County	Total Households	TV Households	%
Between 5-24%	<b>NEW JERSEY</b>			
	Hudson	211,700	208,800	99
	Passaic	160,300	158,400	99
	<b>NEW YORK</b>			
	Bronx	418,900	412,200	98
	Kings	855,000	839,400	98
<b>Station Totals</b>		<b>1,645,900</b>	<b>1,618,800</b>	<b>98</b>
<b>Net Weekly Circulation (1987)</b>			<b>211,800</b>	
<b>Average Daily Circulation (1987)</b>			<b>133,900</b>	

# New York—Plattsburgh

**WPTZ**

Ch. 5

**Network Service:** NBC.

**Licensee:** Heritage Media.

**Studio:** Old Moffitt Rd., Plattsburgh, NY 12901.

**Mailing Address:** Box 249, Old Moffitt Rd., Plattsburgh, NY 12901.

**Telephones:** 518-561-5555; 802-862-8817.

**Technical Facilities:** Channel No. 5 (76-82 MHz). Authorized power: 25.1-kw visual, 4.27-kw aural. Antenna: 1990-ft. above av. terrain, 977-ft. above ground, 3052-ft. above sea level.

Latitude 44° 34' 26"  
Longitude 73° 40' 29"

**Transmitter:** Terry Mountain.

**Multichannel TV Sound:** Stereo only.

**Satellite Earth Station:** ADM, 6.1-meter; Scientific-Atlanta receivers.

**News Service:** AP.

**Ownership:** Heritage Media Inc., 100%. See Group Ownership of Television Stations.

**Began Operation:** December 8, 1954. Merger of Rollins Communications with Heritage Communications approved by FCC Feb. 9, 1987 (*Television Digest*, Vol. 26:20, 23). Sale to Rollins Communications by Carl F. Stohn group approved March 28, 1956 by FCC (Vol. 12:7, 13).

**Represented (sales):** Petry Television Inc.; Radio-Television Representatives Ltd. (Canada).

**Represented (legal):** Pepper & Corazzini.

**Personnel:**

- JACK ROBINETTE, vice president & director of television.
- CARL LEAHY, general manager.
- STACIE TETREAU, operations manager.
- BRUCE GRINDLE, general sales manager.
- TOM BRADSHAW, chief engineer.

**Highest One Hour Rate:** \$4000.

**Highest 30 Sec. Rate:** \$1400.

**NETWORK BASE HOURLY RATE:** \$1400.

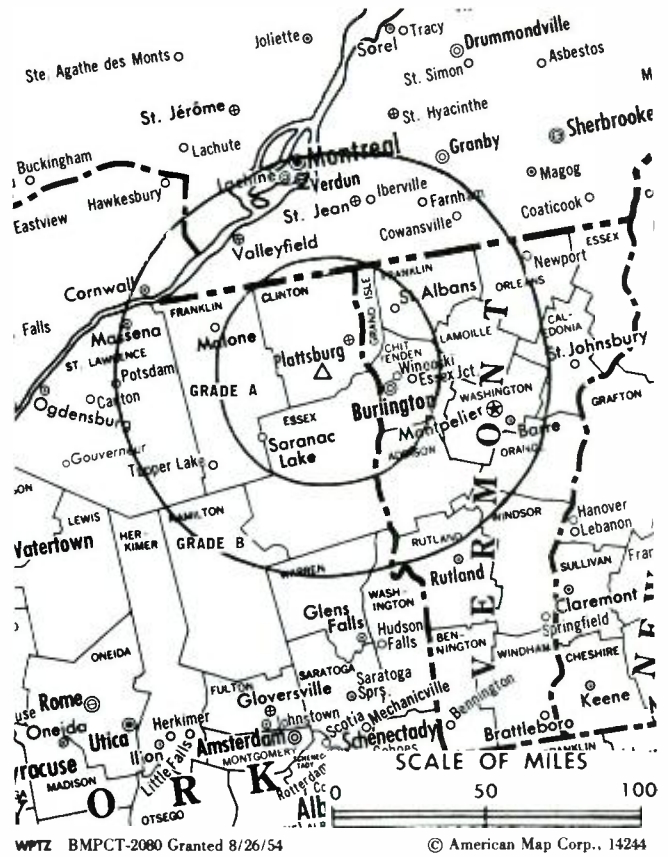
**Station also received in Canadian markets.**

**BBM Weekly Reach (Spring 1987):** 1,252,000.

**City of License:** North Pole. **ADI:** Burlington, VT-Plattsburgh, NY. **Rank:** 93.

Total Households: © MSI Consumer Market Data as of 1/1/87. TV Homes, TV% and Circulation © 1987 Arbitron. County coverage based on Arbitron study.

Net Weekly Circulation	State County	Total Households	TV Households	%
50% & Over	<b>NEW YORK</b>			
	Clinton	27,000	26,600	99
	Essex	14,100	13,800	98
	Franklin	16,100	15,700	98



Net Weekly Circulation	State County	Total Households	TV Households	%
50% & Over	<b>VERMONT</b>			
	Addison	10,700	10,400	97
	Chittenden	44,000	43,300	98
	Franklin	12,700	12,600	99
	Grand Isle	1,800	1,800	100
	Orleans	8,900	8,800	99
	Rutland	22,700	22,100	97
Washington	20,200	19,800	98	
Between 25-49%	<b>NEW YORK</b>			
	St Lawrence	38,200	37,500	98
	<b>VERMONT</b>			
Essex	2,400	2,400	100	
Lamoille	6,800	6,700	99	
Between 5-24%	<b>NEW HAMPSHIRE</b>			
	Coos	13,000	12,800	98
	<b>NEW YORK</b>			
	Hamilton	1,900	1,800	95
	Warren	20,800	20,300	98
	<b>VERMONT</b>			
Caledonia	10,200	10,000	98	
Orange	9,000	8,800	98	
<b>Station Totals</b>		<b>280,500</b>	<b>275,200</b>	<b>98</b>
<b>Net Weekly Circulation (1987)</b>			<b>174,700</b>	
<b>Average Daily Circulation (1987)</b>			<b>112,400</b>	

# New York—Poughkeepsie

**WTBY**

**Ch. 54**

**Network Service:** Trinity Bcstg. Network.

**Grantee:** Trinity Bcstg. of New York Inc., Box 534, Fishkill, NY 12524.

**Studio:** Rte. 9, Merritt Rd., Fishkill

**Mailing Address:** Box 534, Fishkill, NY 12524.

**Telephone:** 914-896-4610.

**Technical Facilities:** Channel No. 54 (710-716 MHz). Authorized power: 5000-kw max. & 1860-kw horizontal visual, 500-kw max. & 186-kw horizontal aural. Antenna: 1610-ft. above av. terrain, 894-ft. above ground, 1994-ft. above sea level.

Latitude	41°	43'	09"
Longitude	73°	59'	47"

**Transmitter:** Illinois Mtn., 4-mi. W of Poughkeepsie, near Highland.

**Satellite Earth Station:** Scientific-Atlanta, 7-meter C-band; Scientific-Atlanta receivers.

**Ownership:** Trinity Broadcasting Network Inc. See Group Ownership of Television Stations.

**Began Operation:** April 19, 1981. Sale to present owner by Family Television Inc. approved by FCC June 2, 1982.

**Represented (legal):** May & Dunne.

**Personnel:**

CAMPBELL K. THOMPSON, vice president & station manager.

GRACE CEPHAS, director, community affairs.

CHARLES SAFFELL, chief engineer.

**Highest One Hour Rate:** \$700.



WTBY BPCT-790118LD Granted 5/30/80

© American Map Corp., 14244

**Highest 30 Sec. Rate:** \$90.

**Arbitron Data:** Not available.

**City of License:** Poughkeepsie. **ADI:** New York. **Rank:** 1.

# New York—Riverhead

**WLLG**

**Ch. 55**

**Network Service:** None, independent.

**Licensee:** WLLG-TV Inc., 175 Crossways Park W., Woodbury, NY 11797.

**Studio:** Wading River Hollow Rd., Ridge, NY 11961.

**Mailing Address:** Box 272, Woodbury, NY 11797.

**Telephone:** 516-364-1500.

**Technical Facilities:** Channel No. 55 (716-722 MHz). Authorized power: 5000-kw max. & 474-kw horizontal visual, 500-kw max. & 47.4-kw horizontal aural. Antenna: 700-ft. above av. terrain, 600-ft. above ground, 600-ft. above sea level.

Latitude 40° 53' 50"  
Longitude 72° 54' 53"

**Transmitter:** N of Middle County Rd., near Ridge.

**Satellite Earth Stations:** Vertex, 4.8-meter C-band; RCA Ku-band.

**News Service:** AP.

**Ownership:** Michael C. Pascucci, pres., 0.68%; John A. Danzi, v.p., 2.82%; Michael C. Pascucci & Jocelyn Pascucci Trust, 69.32%; Gary L. Levine, secy.-treas., 2.82%; Marie Elaine Lombardo, 6.28%; Ralph A. Pascucci, 6.28%; 4 others with 2.82% each.

**Began Operation:** April 28, 1985.

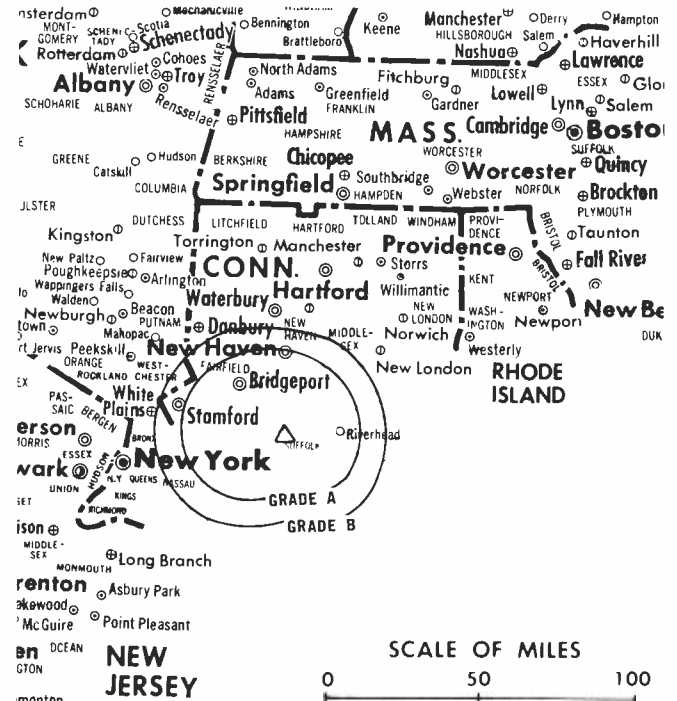
**Represented (legal):** Gammon & Grange.

**Personnel:**

MARVIN R. CHAUVIN, vice president & general manager.  
BOB BEE, sales manager.  
BRUCE KLEIN, program/promotion director.  
NORMAN WRIGHT, chief engineer.  
DREW SCOTT, news director.

**Highest One Hour Rate:** \$2500.

**Highest 30 Sec. Rate:** \$400.



WLLG BNPCT—821213KG Granted 4/27/83

© American Map Corp., No. 14244

**City of License:** Riverhead. **ADI:** New York. **Rank:** 1.

Total Households: © MSI Consumer Market Data as of 1/1/87. TV Homes, TV% and Circulation © 1987 Arbitron. County coverage based on Arbitron study.

Net Weekly Circulation	State County	Total Households	TV Households	%
Between 5-24%	<b>NEW YORK</b> Suffolk	431,200	426,800	99
<b>Station Totals</b>		<b>431,200</b>	<b>426,800</b>	<b>98</b>
<b>Net Weekly Circulation (1987)</b>				<b>58,500</b>
<b>Average Daily Circulation (1987)</b>				<b>17,400</b>

# New York—Rochester

## WHEC-TV

Ch. 10

**Network Service:** CBS.

**Licensee:** Viacom Broadcasting Inc., 1211 Ave. of the Americas, New York, NY 10036.

**Studio:** 191 East Ave., Rochester, NY 14604.

**Telephone:** 716-546-5670. **TWX:** 510-253-3594.

**Technical Facilities:** Channel No. 10 (192-198 MHz). Authorized power: 316-kw visual, 39.8-kw aural. Antenna: 505-ft. above av. terrain, 346-ft. above ground, 1026-ft. above sea level.

Latitude 43° 08' 07"  
Longitude 77° 35' 02"

**Transmitter:** Pinnacle Hill.

**Satellite Earth Stations:** 5 in operation; M/A-Corn, Pinzone, Scientific-Atlanta receivers.

**News Services:** AP, CBS, CQI Sports Ticker.

**Ownership:** Viacom Broadcasting. See Group Ownership of Television Stations.

**Began Operation:** November 1, 1953. as a time-share outlet on Ch. 10 with WVET-TV. It acquired WVET-TV's half of the channel and became a full time outlet following FCC approval of the transfer on Aug. 1, 1961 (*Television Digest*, Vol. 17:5, 7, 32). Sale to BENI by Gannett Co. approved by FCC June 7, 1979 (Vol. 18:20; 19:24). Sale to present owner approved Oct. 18, 1983.

**Represented (sales):** TeleRep Inc.; Target Broadcast Sales (Canada).

### Personnel:

ARNOLD KLINSKY, vice president & general manager.  
ALAN CARTWRIGHT, director of sales.  
JOHN WALSH, chief engineer.  
JOSEPH LaFORNARA, business manager.

**Highest 30 Sec. Rate:** \$5000.

**Station also received in Canadian markets.**

**BBM Weekly Reach (Spring 1987):** 587,000.

**City of License:** Rochester. **ADI:** Rochester. **Rank:** 70.

Total Households: © MSI Consumer Market Data as of 1/1/87. TV Homes, TV% and Circulation © 1987 Arbitron. County coverage based on Arbitron study.

Net Weekly Circulation	State County	Total Households	TV Households	%
<b>50% &amp; Over</b>	<b>NEW YORK</b>			
	Genesee	21,200	20,900	99
	Livingston	19,900	19,500	98
	Monroe	268,700	264,900	99
	Ontario	33,800	33,300	99



Net Weekly Circulation	State County	Total Households	TV Households	%
<b>50% &amp; Over</b>	Orleans	14,300	14,000	98
	Wayne	31,600	31,100	98
	Wyoming	13,800	13,600	99
<b>Between 25-49%</b>	<b>NEW YORK</b>			
	Seneca	12,100	12,000	99
	Steuben	37,600	36,700	98
	Yates	8,800	8,600	98
<b>Between 5-24%</b>	<b>NEW YORK</b>			
	Allegany	18,100	17,600	97
	Cayuga	28,900	28,300	98
	Schuyler	6,600	6,400	97
<b>Station Totals</b>		<b>515,400</b>	<b>506,900</b>	<b>98</b>
<b>Net Weekly Circulation (1987)</b>			<b>373,000</b>	
<b>Average Daily Circulation (1987)</b>			<b>226,100</b>	

# New York—Rochester

**WOKR**

**Ch. 13**

**Network Service:** ABC.

**Licensee:** WOKR Partners, 4225 W. Henrietta Rd., Box L, Rochester, NY 14623.

**Studio:** 4225 W. Henrietta Rd., Rochester.

**Mailing Address:** Box L, Rochester, NY 14623.

**Telephone:** 716-334-8700.

**Technical Facilities:** Channel No. 13 (210-216 MHz). Authorized power: 316-kw visual, 47.9-kw aural. Antenna: 500-ft. above av. terrain, 360.5-ft. above ground, 1027-ft. above sea level.

Latitude 43° 08' 07"  
Longitude 77° 35' 03"

**Transmitter:** Pinnacle Hill, Brighton.

**Satellite Earth Stations:** Andrew, 7.3-meter; Andrew, 4.5-meter; Simulsat, 7-meter.

**News Service:** AP.

**Ownership:** Gillett Communications Co., 100%. See Group Ownership of Television Stations.

**Began Operation:** September 15, 1962 as an interim operation owned equally by 8 applicants for Ch. 13. FCC granted application of Flower City TV Corp. Aug. 3, 1967 (*Television Digest*, Vol. 7:32). Flower City began operation after March 1, 1970. Sale to Post Corp. approved by FCC Aug. 15, 1977 (Vol. 17:16). Sale to present owner approved June 19, 1984.

**Represented (sales):** MMT Sales Inc.

**Represented (legal):** Pepper & Corazzini.

**Personnel:**

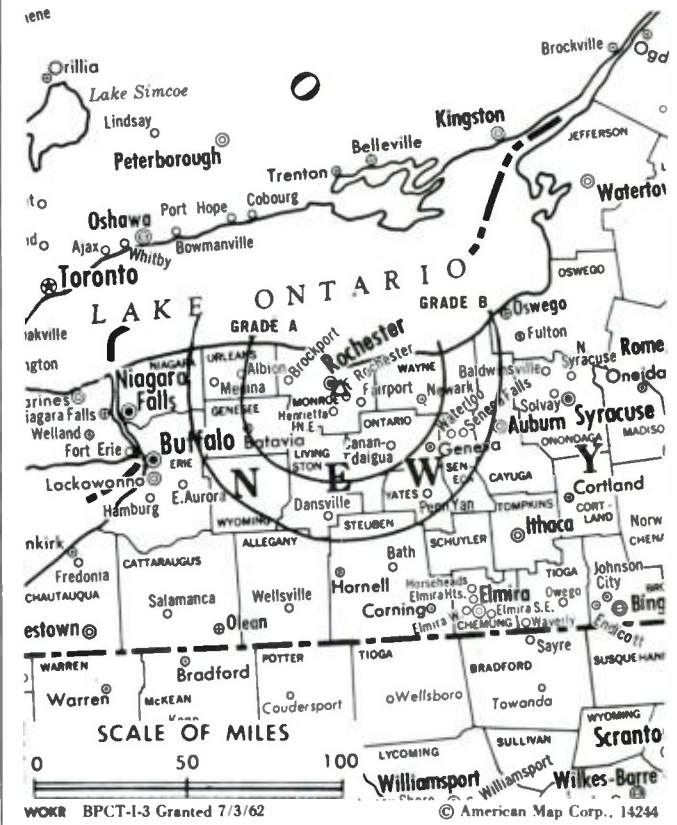
- VINCENT DeLUCA, general manager.
- KENT BECKWITH, general sales manager.
- DONALD J. LOY, program & creative services director.
- MARGARET CAMERA, controller.
- CLYDE PARKER, engineering manager.
- GERRY WALKER, director, public affairs.
- GIL BUETTNER, news director.
- MARIANNE FOSCO, traffic manager.
- CRAIG D. HESLOR, production manager.

**Highest 30 Sec. Rate:** \$1100.

**NETWORK BASE HOURLY RATE:** \$950.

**City of License:** Rochester. **ADI:** Rochester. **Rank:** 70.

Total Households: © MSI Consumer Market Data as of 1/1/87. TV Homes, TV% and Circulation © 1987 Arbitron. County coverage based on Arbitron study.



Net Weekly Circulation	State County	Total Households	TV Households	%
<b>50% &amp; Over</b>	<b>NEW YORK</b>			
	Genesee	21,200	20,900	99
	Livingston	19,900	19,500	98
	Monroe	268,700	264,900	99
	Ontario	33,800	33,300	99
<b>Between 25-49%</b>	Orleans	14,300	14,000	98
	Wayne	31,600	31,100	98
	<b>NEW YORK</b>			
<b>Between 5-24%</b>	Seneca	12,100	12,000	99
	Wyoming	13,800	13,600	99
	Yates	8,800	8,600	98
<b>Station Totals</b>	Allegany	18,100	17,600	97
	Cayuga	28,900	28,300	98
	Schuyler	6,600	6,400	97
	Steuben	37,600	36,700	98
<b>Net Weekly Circulation (1987)</b>		<b>515,400</b>	<b>506,900</b>	<b>98</b>
<b>Average Daily Circulation (1987)</b>				<b>367,000</b>
				<b>217,400</b>

# New York—Rochester

## WROC-TV

Ch. 8

**Network Service:** NBC.

**Licensee:** WROC Associates/Television Stations Partners.

**Studio:** 201 Humboldt St., Rochester, NY 14610.

**Telephone:** 716-288-8400. **TWX:** 510-253-5407.

**Technical Facilities:** Channel No. 8 (180-186 MHz). Authorized power: 316-kw visual, 48.5-kw aural. Antenna: 505-ft. above av. terrain, 346-ft. above ground, 1026-ft. above sea level.

Latitude 43° 08' 07"  
Longitude 77° 35' 02"

**Transmitter:** Pinnacle Hill, Brighton.

**Multichannel TV Sound:** Stereo only.

**Satellite Earth Stations:** Harris, 6.1-meter C-band; Paracclipse, 3.8-meter C-band; DX Engineering, Harris receivers.

**News Services:** AP, NBC.

**Ownership:** Television Stations Partners, 100%. See Group Ownership of Television Stations.

**Began Operation:** June 11, 1949. Sale to present owners by Ziff Corp. approved by FCC Jan. 18, 1983 (*Television Digest*, Vol. 22:30). Sold to Ziff by Rust Craft Bcstg. March 22, 1979. FCC approved sale May 10, 1978 (Vol. 17:26, 27, 36, 38; 18:20, 31). Sale to Rust Craft Bcstg. by Veterans Bcstg. approved Feb. 10, 1965 (Vol. 4:39, 46; 5:7). Previous sale to Veterans Bcstg. by Transcontinent TV Corp. approved Nov. 15, 1961. Sale to Transcontinent by Stromberg-Carlson div. of General Dynamics Corp. approved by FCC July 18, 1956 (Vol. 12:24, 29).

**Represented (sales):** Petry Television Inc.

**Represented (legal):** Wiley, Rein & Fielding.

**Represented (engineering):** Jules Cohen & Associates, P.C.

**Personnel:**

RALPH E. BECKER, president.  
THOMAS KENNEY, vice president & general manager.  
MIKE FUNK, general sales manager.  
DAVID NOLAN, news director.  
ALICIA RODRIGUEZ, program manager.  
JOHN COON, chief engineer.

**Highest One Hour Rate:** \$8000.

**Highest 30 Sec. Rate (May 1, 1987):** \$4500.

**NETWORK BASE HOURLY RATE:** \$1332.

**Station also received in Canadian markets.**

**BBM Weekly Reach (Spring 1987):** 785,000.

**City of License:** Rochester. **ADI:** Rochester. **Rank:** 70.



Total Households: © MSI Consumer Market Data as of 1/1/87. TV Homes, TV% and Circulation © 1987 Arbitron. County coverage based on Arbitron study.

Net Weekly Circulation	State County	Total Households	TV Households	%
<b>50% &amp; Over</b>	<b>NEW YORK</b>			
	Genesee	21,200	20,900	99
	Livingston	19,900	19,500	98
	Monroe	268,700	264,900	99
	Ontario	33,800	33,300	99
	Orleans	14,300	14,000	98
<b>Between 25-49%</b>	<b>NEW YORK</b>			
	Seneca	12,100	12,000	99
	Yates	8,800	8,600	98
<b>Between 5-24%</b>	<b>NEW YORK</b>			
	Allegany	18,100	17,600	97
	Cayuga	28,900	28,300	98
	Schuyler	6,600	6,400	97
	Steuben	37,600	36,700	98
<b>Station Totals</b>		<b>515,400</b>	<b>506,900</b>	<b>98</b>
<b>Net Weekly Circulation (1987)</b>			<b>372,500</b>	
<b>Average Daily Circulation (1987)</b>			<b>203,900</b>	



# New York—Rochester

**WUHF**

**Ch. 31**

**Network Service:** None, independent.

**Licensee:** Malrite TV of New York Inc., Euclid Ave. & E. 12th St., Statler Office Tower, Cleveland, OH 44115.

**Studio:** 360 East Ave., Rochester, NY 14604.

**Telephone:** 716-232-3700.

**Technical Facilities:** Channel No. 31 (572-578 MHz). Authorized power: 1200-kw & 910-kw horizontal visual, 182-kw horizontal aural. Antenna: 500-ft. above av. terrain, 345-ft. above ground, 1018-ft. above sea level.

Latitude 43° 08' 07.0"  
Longitude 77° 35' 02.5"

**Transmitter:** Pinnacle Hill, Rochester.

**Multichannel TV Sound:** Stereo only.

**Satellite Earth Stations:** MSC, 6-meter; Scientific-Atlanta, 3.6-meter; 3.9-meter Ku-band; Microdyne, M/A-Com receivers.

**News Service:** INN.

**Ownership:** Malrite Communications Group Inc. See Group Ownership of Television Stations.

**Began Operation:** January 27, 1980.

**Represented (sales):** Blair Television.

**Represented (engineering):** Ralph Evans Associates.

**Personnel:**

RICK RAMBALDO, vice president & general manager.  
DALE HARTNETT, program director.  
DON MORAN, local sales manager.  
ED GLASGOW, national sales manager.

**Rates:** Not available.

**City of License:** Rochester. **ADI:** Rochester. **Rank:** 70.

Total Households: © MSI Consumer Market Data as of 1/1/87. TV Homes, TV% and Circulation © 1987 Arbitron. County coverage based on Arbitron study.

Net Weekly Circulation	State County	Total Households	TV Households	%
<b>50% &amp; Over</b>	<b>NEW YORK</b>			
	Monroe	268,700	264,900	99
	Ontario	33,800	33,300	99
	Wayne	31,600	31,100	98



Net Weekly Circulation	State County	Total Households	TV Households	%
<b>Between 25-49%</b>	<b>NEW YORK</b>			
	Genesee	21,200	20,900	99
	Livingston	19,900	19,500	98
	Seneca	12,100	12,000	99
<b>Between 5-24%</b>	<b>NEW YORK</b>			
	Allegany	18,100	17,600	97
	Cayuga	28,900	28,300	98
	Orleans	14,300	14,000	98
	Steuben	37,600	36,700	98
	Wyoming	13,800	13,600	99
Yates	8,800	8,600	98	
<b>Station Totals</b>		<b>508,800</b>	<b>500,500</b>	<b>98</b>
<b>Net Weekly Circulation (1987)</b>				<b>231,300</b>
<b>Average Daily Circulation (1987)</b>				<b>97,300</b>

# New York—Smithtown

**WHSI**

(formerly WSNL-TV)

Ch. 67

(Satellite of WHSE, New York-Newark)

**Network Service:** HSN.

**Licensee:** Silver King Broadcasting of New Jersey.

**Studio:** 3200 Expressway Dr. S., Central Islip, NY 11722.

**Telephone:** 516-360-0771.

**Technical Facilities:** Channel No. 67 (788-794 MHz). Authorized power: 2630-kw max. visual, 263.2-kw max. aural. Antenna: 720-ft. above av. terrain, 656-ft. above ground, 798-ft. above sea level.

Latitude	40°	53'	23"
Longitude	72°	57'	13"

**Transmitter:** 666 Middle Country Rd., Middle Island, NY 11953.

**Satellite Earth Station:** RCA Ku-band; M/A-Com receivers.

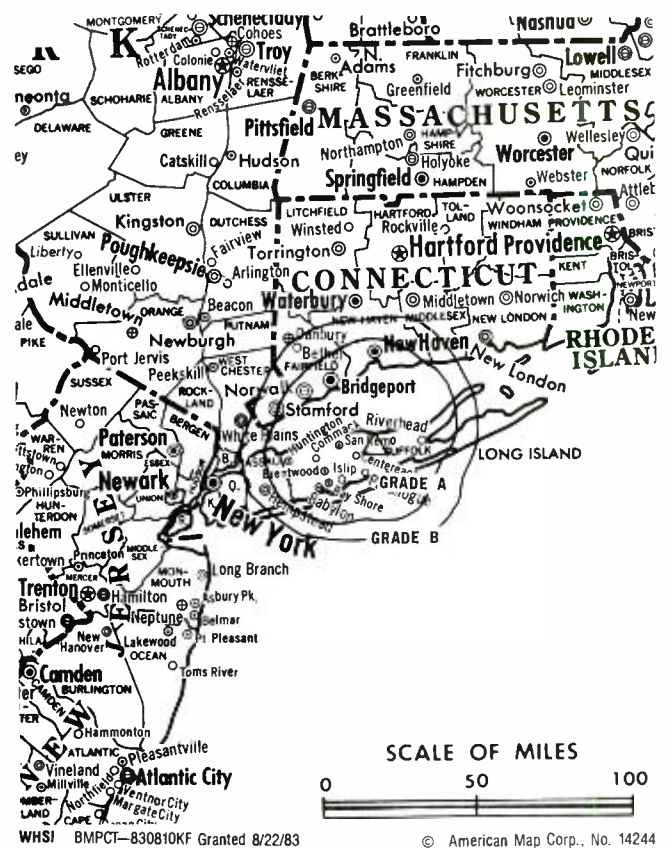
**Ownership:** Silver King Broadcasting Inc., 100%. See Group Ownership of Television Stations.

**Began Operation:** November 18, 1973. Left air June 20, 1975. Resumed operation Dec. 15, 1979. Began subscription TV operation Jan. 11, 1980. Sale to Wometco Enterprises Inc. approved by FCC Nov. 18, 1980. Transfer of control to WBC Bcstg. approved April 16, 1984. Resumed full-time commercial operation June 1, 1985. Sale to present owner approved by FCC Sept. 16, 1986 (*Television Digest*, Vol. 26:32).

**Represented (legal):** Dow, Lohnes & Albertson.

**Personnel:**

See WHSE, New York-Newark.



**Highest 30 Sec. Rate:** \$300.

**Arbitron Data:** Not available.

**City of License:** Smithtown. **ADI:** New York. **Rank:** 1.

# New York—Syracuse

**WIXT**

Ch. 9

**Network Service:** ABC.

**Licensee:** WIXT-TV Inc., 5904 Bridge St., Box 699, East Syracuse, NY 13057.

**Studio:** 5904 Bridge St., East Syracuse, NY 13057.

**Telephone:** 315-446-4780. **TWX:** 710-541-0565.

**Technical Facilities:** Channel No. 9 (186-192 MHz). Authorized power: 79.6-kw visual, 11.8-kw aural. Antenna: Directional, 1520-ft. above av. terrain, 964-ft. above ground, 2549-ft. above sea level.

Latitude 43° 03' 21"  
Longitude 76° 03' 55"

**Transmitter:** Atop Mt. Sevier, Pompey, Onondaga County.

**Satellite Earth Stations:** Andrew, 7.3-meter C-band; Andrew, 4.5-meter C-band; Comtech, 3.8-meter C-band; Prodelin, 5-meter C-band; AvanteK, Microdyne receivers.

**News Services:** AP, UPI.

**Ownership:** Ackerley Communications Inc. See Group Ownership of Television Stations.

**Began Operation:** September 9, 1962, as a joint operation by ten applicants for the channel. Assignment of CP granted by FCC to a merger of five applicants, May 24, 1968. Transfer of control from other applicants to Outlet Co. approved by FCC July 19, 1972 (*Television Digest*, Vol. 11:20; 12:30). Sale to Coca Cola Bottling Co., Larry H. Israel, et al., approved by FCC Nov. 15, 1977 (Vol. 17:24, 36; 18:2). Sale to present owners approved April 16, 1982 (Vol. 22:7).

**Represented (sales):** Katz Television.

**Represented (legal):** Rubin, Winston & Diercks.

**Represented (engineering):** Jules Cohen & Associates.

**Personnel:**

STEPHEN KRONQUEST, general manager.  
DAVID KRAUSE, general sales manager.  
JOHN KING, chief engineer.  
SHERRY POTTER, operations manager.  
JEFF SCHEIDECKER, news director.

**Highest 30 Sec. Rate (July 1, 1987):** \$2000.

**NETWORK BASE HOURLY RATE:** \$925.

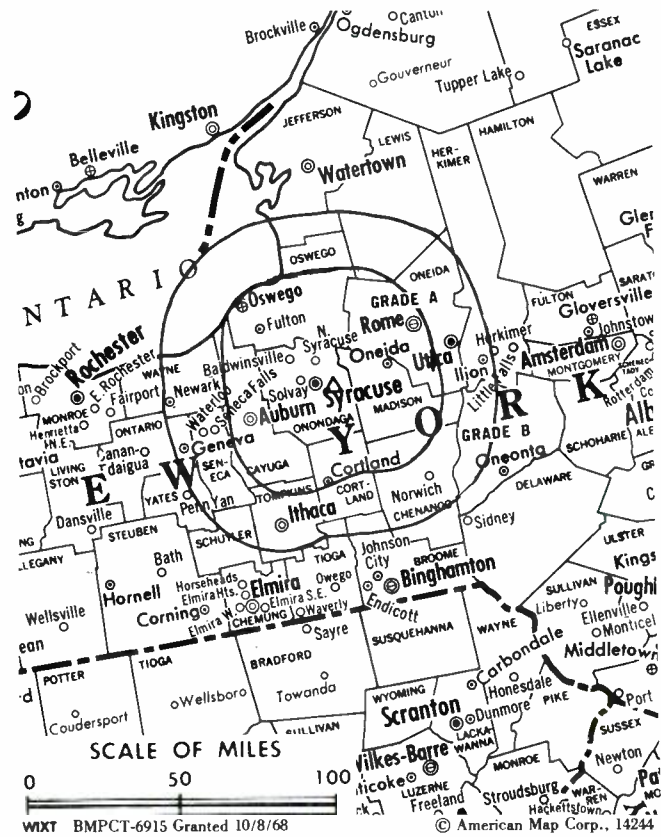
**Station also received in Canadian markets.**

**BBM Weekly Reach (Spring 1987):** 62,000.

**City of License:** Syracuse. **ADI:** Syracuse. **Rank:** 67.

Total Households: © MSI Consumer Market Data as of 1/1/87. TV Homes, TV% and Circulation © 1987 Arbitron. County coverage based on Arbitron study.

Net Weekly Circulation	State County	Total Households	TV Households	%
<b>50% &amp; Over</b>	<b>NEW YORK</b>			
	Cayuga	28,900	28,300	98
	Chenango	18,500	18,100	98
	Cortland	17,000	16,700	98
	Madison	23,000	22,600	98
Oneida West	34,000	33,500	98	



Net Weekly Circulation	State County	Total Households	TV Households	%
<b>50% &amp; Over</b>	Onondaga	172,700	170,500	99
	Oswego	42,400	41,800	99
	Schuyler	6,600	6,400	97
	Seneca	12,100	12,000	99
	Tompkins	31,800	30,300	95
Yates	8,800	8,600	98	
<b>Between 25-49%</b>	<b>NEW YORK</b>			
	Delaware	17,300	16,700	97
	Franklin	16,100	15,700	98
	Jefferson	33,100	32,600	98
	Lewis	8,800	8,600	98
	Ontario	33,800	33,300	99
	Otsego	21,900	21,300	97
St Lawrence	38,200	37,500	98	
Wayne	31,600	31,100	98	
<b>Between 5-24%</b>	<b>NEW YORK</b>			
	Broome	80,300	79,100	99
	Herkimer	24,700	24,300	98
	Oneida East	57,100	56,200	99
	Steuben	37,600	36,700	98
Tioga	18,800	18,500	98	
<b>Station Totals</b>		<b>815,100</b>	<b>800,400</b>	<b>98</b>
<b>Net Weekly Circulation (1987)</b>				<b>418,900</b>
<b>Average Daily Circulation (1987)</b>				<b>237,100</b>

# New York—Syracuse

**WSYT**

**Ch. 68**

**Network Service:** Fox.

**Grantee:** Thomas J. Flatley, 50 Braintree Hill Office Park, Braintree, MA 02184.

**Studio:** 1000 James St., Syracuse, NY 13203-2704.

**Telephone:** 315-472-6800.

**Technical Facilities:** Channel No. 68 (794-800 MHz). Authorized power: 1000-kw max. visual, 100-kw max. aural. Antenna: 1461-ft. above av. terrain, 1019-ft. above ground, 2649-ft. above sea level.

Latitude	42°	52'	50"
Longitude	76°	11'	59"

**Transmitter:** Barker St., Otisco Twp.

**Multichannel TV Sound:** Stereo and separate audio program.

**Satellite Earth Stations:** Scientific-Atlanta, 7-meter C-band; Scientific-Atlanta, 3.2-meter C-band; Scientific-Atlanta, 4.5-meter Ku-band.

**Ownership:** Thomas J. Flatley, 100%. See Group Ownership of Television Stations.

**Began Operation:** February 15, 1986. Operated part-time until April 5, 1987.

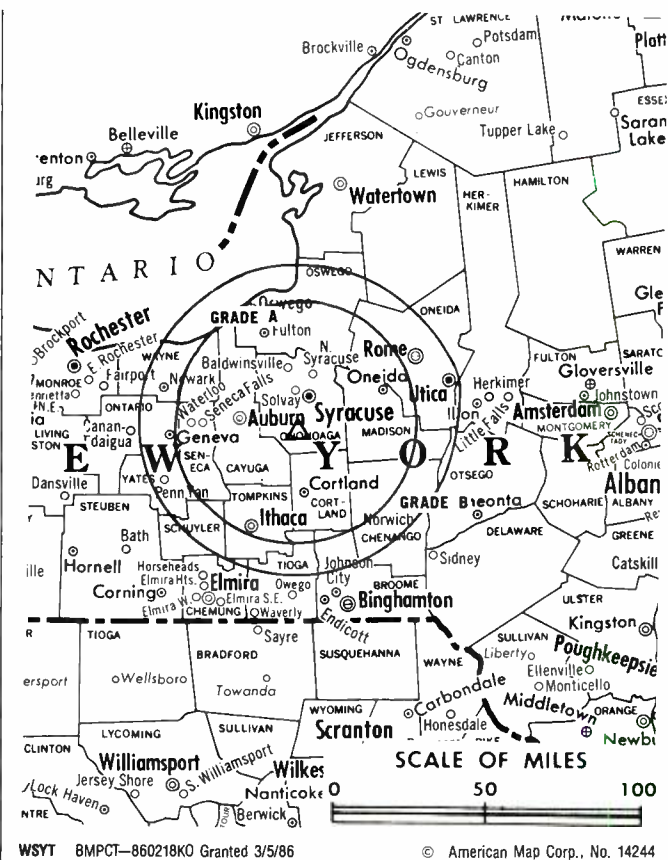
**Represented (sales):** Seltel Inc.

**Represented (legal):** Sutherland, Asbill & Brennan.

**Represented (engineering):** Jules Cohen & Associates.

**Personnel:**

VINCENT V. ARMINIO, general manager.  
THOMAS M. DISINGER, station manager.



WSYT BNPCT-860218KO Granted 3/5/86

© American Map Corp., No. 14244

**Arbitron Data:** Not available.

**City of License:** Syracuse. **ADI:** Syracuse. **Rank:** 67.

# New York—Syracuse

## WSTM-TV

Ch. 3

**Network Service:** NBC.

**Licensee:** WSTM-TV Inc., 1030 James St., Syracuse, NY 13203.

**Studio:** 1030 James St., Syracuse, NY 13203.

**Telephone:** 315-474-5000. **TWX:** 710-541-0428.

**Technical Facilities:** Channel No. 3 (60-66 MHz). Authorized power: 100-kw visual, 20-kw aural. Antenna: 1000-ft. above av. terrain, 594-ft. above ground, 2037-ft. above sea level.

Latitude 42° 56' 40"  
Longitude 76° 07' 08"

**Transmitter:** Sentinel Heights.

**Multichannel TV Sound:** Stereo only.

**Satellite Earth Stations:** Harris, 6-meter Ku-band; Harris, 3-meter Ku-band; Comtech, 3.5-meter C-band.

**News Services:** AP, Group W Newsfeed, NBC.

**Ownership:** BK & K Inc., 100%. BK & K Inc. Ownership: George D. Lilly, pres.-treas., 72%; Ronald Philips, v.p., 5%. See SJL Inc. in Group Ownership of TV Stations.

**Began Operation:** February 15, 1950. Sale to Times Mirror Co. by Newhouse Bcstg. Corp. approved by FCC March 27, 1980 (*Television Digest*, Vol. 18:50; 19:19). Sale to present owner approved April 17, 1986 (Vol. 26:17).

**Represented (sales):** Harrington, Righter & Parsons Inc.

**Represented (legal):** Hogan & Hartson.

### Personnel:

GEORGE D. LILLY, president.  
RONALD W. PHILIPS, vice president & general manager.  
WILLIAM P. McMANUS, general sales manager.  
CHARLES BIVINS JR., program director.  
MARNIE BLOUNT-GOWAN, promotion director.  
JOE KIRIK, news director.  
ROBERT J. PARKHURST, chief engineer.

**Rates:** Not available.

**Station also received in Canadian markets.**

**BBM Weekly Reach (Spring 1987):** 77,000.

**City of License:** Syracuse. **ADI:** Syracuse. **Rank:** 67.

Total Households: © MSI Consumer Market Data as of 1/1/87. TV Homes, TV% and Circulation © 1987 Arbitron. County coverage based on Arbitron study.

Net Weekly Circulation	State County	Total Households	TV Households	%
<b>50% &amp; Over</b>	<b>NEW YORK</b>			
	Cayuga	28,900	28,300	98
	Chenango	18,500	18,100	98
	Cortland	17,000	16,700	98
	Jefferson	33,100	32,600	98
	Lewis	8,800	8,600	98
	Madison	23,000	22,600	98



Net Weekly Circulation	State County	Total Households	TV Households	%
<b>50% &amp; Over</b>	<b>NEW YORK</b>			
	Oneida West	34,000	33,500	98
	Onondaga	172,700	170,500	99
	Oswego	42,400	41,800	99
	Seneca	12,100	12,000	99
	Tompkins	31,800	30,300	95
Yates	8,800	8,600	98	
<b>Between 25-49%</b>	<b>NEW YORK</b>			
	Hamilton	1,900	1,800	95
	Ontario	33,800	33,300	99
	Schuyler	6,600	6,400	97
	Wayne	31,600	31,100	98
<b>Between 5-24%</b>	<b>NEW YORK</b>			
	Chemung	34,500	33,800	98
	Delaware	17,300	16,700	97
	Herkimer	24,700	24,300	98
	Oneida East	57,100	56,200	99
	Otsego	21,900	21,300	97
	St Lawrence	38,200	37,500	98
	Steuben	37,600	36,700	98
Tioga	18,800	18,500	98	
<b>Station Totals</b>		<b>755,100</b>	<b>741,200</b>	<b>98</b>
<b>Net Weekly Circulation (1987)</b>			<b>420,400</b>	
<b>Average Daily Circulation (1987)</b>			<b>249,900</b>	

# New York—Syracuse

**WTVH**

Ch. 5

**Network Service:** CBS.

**Licensee:** Meredith Corp., 980 James St., Syracuse, NY 13203.

**Studio:** 980 James St., Syracuse, NY 13203.

**Telephone:** 315-425-5555. **TWX:** 710-541-0443.

**Technical Facilities:** Channel No. 5 (76-82 MHz). Authorized power: 100-kw visual, 20-kw aural. Antenna: 950-ft. above av. terrain, 556-ft. above ground, 1914-ft. above sea level.

Latitude 42° 57' 19"  
Longitude 76° 06' 34"

**Transmitter:** 3791 Sentinel Heights Rd., 0.32-mi. E & 0.34-mi. N of Sentinel Heights & Jim Bull Rds., Lafayette, NY.

**Satellite Earth Stations:** Antenna Technology, 7-meter C-band; Scientific-Atlanta, 7-meter C-band; Scientific-Atlanta, 4.6-meter C-band; Vertex, 4.6-meter Ku-band; Simulcast receivers.

**News Services:** AP, UPI.

**Ownership:** Meredith Corp. See Group Ownership of Television Stations.

**Began Operation:** December 1, 1948.

**Represented (sales):** MMT Sales Inc.

**Represented (legal):** Haley, Bader & Potts.

**Represented (engineering):** A. D. Ring & Associates.

**Personnel:**

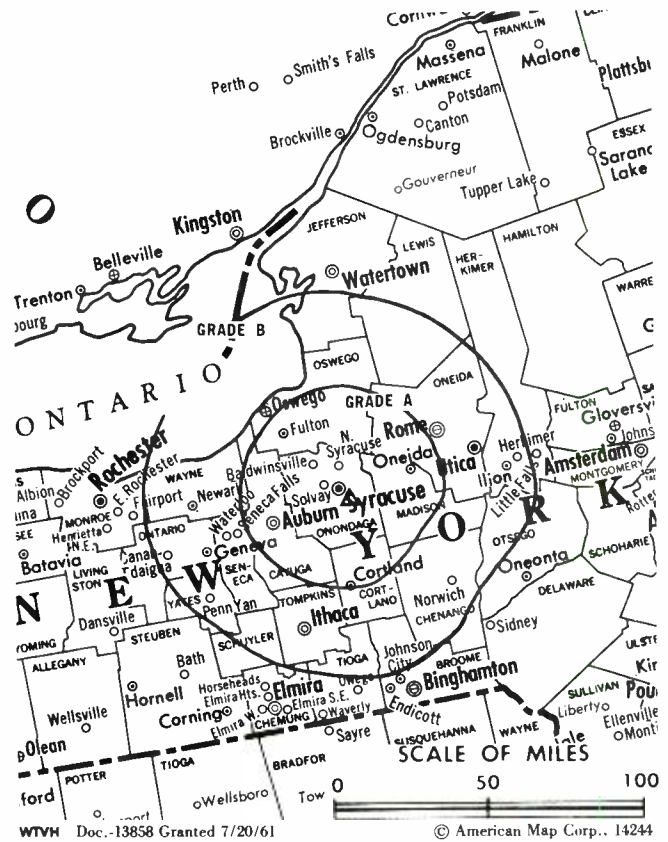
- CATHY CREANY, vice president & general manager.
- MICHAEL COLLINS, general sales manager.
- MARK ROBERTS, national sales manager.
- LOUIS DENNIG, program manager.
- DALE BOOTH, operations director.
- JIM HOLLAND, news director.
- EDWARD D. LEWIS, director of engineering.
- DAVE OETJEN, promotion director.
- ROBERT DIETZ, business manager.

**Highest 30 Sec. Rate:** \$1500.

**City of License:** Syracuse. **ADI:** Syracuse. **Rank:** 67.

Total Households: © MSI Consumer Market Data as of 1/1/87. TV Homes, TV% and Circulation © 1987 Arbitron. County coverage based on Arbitron study.

Net Weekly Circulation	State County	Total Households	TV Households	%
<b>50% &amp; Over</b>	<b>NEW YORK</b>			
	Cayuga	28,900	28,300	98
	Chenango	18,500	18,100	98
	Cortland	17,000	16,700	98
	Herkimer	24,700	24,300	98
	Madison	23,000	22,600	98
	Oneida East	57,100	56,200	99
	Oneida West	34,000	33,500	98
	Onondaga	172,700	170,500	99
	Oswego	42,400	41,800	99



Net Weekly Circulation	State County	Total Households	TV Households	%
<b>50% &amp; Over</b>	Schuyler	6,600	6,400	97
	Seneca	12,100	12,000	99
	Tompkins	31,800	30,300	95
	Yates	8,800	8,600	98
<b>Between 25-49%</b>	<b>NEW YORK</b>			
	Jefferson	33,100	32,600	98
	Lewis	8,800	8,600	98
	Ontario	33,800	33,300	99
	Wayne	31,600	31,100	98
<b>Between 5-24%</b>	<b>NEW YORK</b>			
	Chemung	34,500	33,800	98
	Delaware	17,300	16,700	97
	Hamilton	1,900	1,800	95
	Orleans	14,300	14,000	98
	Otsego	21,900	21,300	97
	Steuben	37,600	36,700	98
	Tioga	18,800	18,500	98
	<b>PENNSYLVANIA</b>			
	Sullivan	2,200	2,100	95
<b>Station Totals</b>		<b>733,400</b>	<b>719,800</b>	<b>98</b>
<b>Net Weekly Circulation (1987)</b>				<b>457,100</b>
<b>Average Daily Circulation (1987)</b>				<b>273,300</b>

# New York—Utica

**WKTV**

Ch. 2

**Network Service:** NBC.

**Licensee:** Harron Communications Corp., Smith Hill Rd., Utica, NY 13502.

**Studio:** Smith Hill Rd.

**Mailing Address:** Box 2, Utica, NY 13503.

**Telephone:** 315-733-0404. **TWX:** 315-797-1832.

**Technical Facilities:** Channel No. 2 (54-60 MHz). Authorized power: 34.7-kw visual, 6.9-kw aural. Antenna: Directional, 1380-ft. above av. terrain, 1065-ft. above ground, 2381-ft. above sea level.

Latitude 43° 06' 09"  
Longitude 74° 56' 27"

**Transmitter:** Near Middleville, NY.

**Multichannel TV Sound:** Stereo only.

**Satellite Earth Station:** Harris, 6-meter; Harris receivers.

**News Service:** AP.

**Ownership:** Harron Communications Corp. See Group Ownership of Television Stations.

**Began Operation:** December 1, 1949. Sale to present owners by Kallet Theatres approved by FCC Dec. 30, 1958 (*Television Digest*, Vol. 14:45, 46, 49; 15:1).

**Represented (sales):** Katz Television.

**Represented (legal):** Hogan & Hartson.

**Represented (engineering):** A. D. Ring & Associates.

**Personnel:**

PAUL F. HARRON, president.  
SHELDON STORRIER, senior vice president & general manager.  
DANIEL GERMAN, program & operations director.

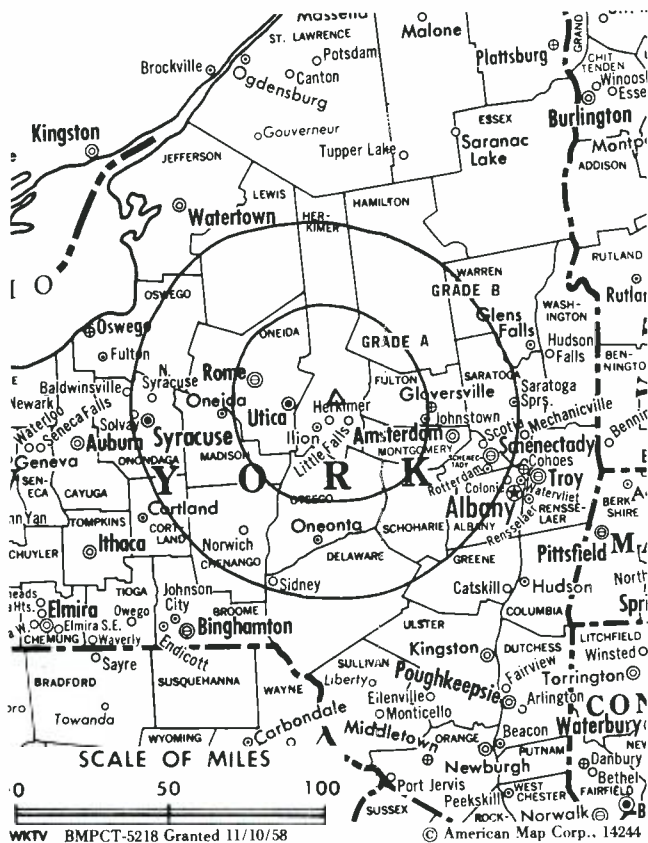
**Highest 30 Sec. Rate:** \$1000.

**NETWORK BASE HOURLY RATE:** \$912.

**City of License:** Utica. **ADI:** Utica. **Rank:** 158.

Total Households: © MSI Consumer Market Data as of 1/1/87. TV Homes, TV% and Circulation © 1987 Arbitron. County coverage based on Arbitron study.

Net Weekly Circulation	State County	Total Households	TV Households	%
<b>50% &amp; Over</b>	<b>NEW YORK</b>			
	Hamilton	1,900	1,800	95
	Herkimer	24,700	24,300	98
	Oneida East	57,100	56,200	99
	Oneida West	34,000	33,500	98



Net Weekly Circulation	State County	Total Households	TV Households	%
<b>50% &amp; Over</b>	Otsego	21,900	21,300	97
<b>Between 25-49%</b>	<b>NEW YORK</b>			
	Lewis	8,800	8,600	98
	Montgomery	20,400	20,000	98
	Schoharie	11,000	10,700	97
<b>Between 5-24%</b>	<b>NEW YORK</b>			
	Chenango	18,500	18,100	98
	Delaware	17,300	16,700	97
	Fulton	21,800	21,400	98
	Greene	16,700	16,400	98
	Madison	23,000	22,600	98
<b>Station Totals</b>		<b>277,100</b>	<b>271,600</b>	<b>98</b>
<b>Net Weekly Circulation (1987)</b>				<b>153,200</b>
<b>Average Daily Circulation (1987)</b>				<b>94,600</b>

# New York—Utica

**WTUV**

**Ch. 33**

**Network Service:** Fox.

**Licensee:** Mohawk Valley Bcstg. Inc., 401 W. Kirkpatrick St., Syracuse, NY 13204.

**Studio:** 10603 Cosby Manor Rd., Utica, NY 13502.

**Telephone:** 315-472-0200.

**Technical Facilities:** Channel No. 33 (584-590 MHz). Authorized power: 42.5-kw max. visual, 4.25-kw max. aural. Antenna: 647-ft. above av. terrain, 175-ft. above ground, 1550-ft. above sea level.

Latitude 43° 02' 14"  
Longitude 75° 26' 40"

**Transmitter:** Prospect Hill, Skyline Dr., Kirkland.

**Satellite Earth Stations:** Paraclipse, 5-meter Ku- & C-band; Paraclipse, 3.6-meter C-band; M/A-Com, 3.6-meter Ku-band; Chapparral, M/A-Com receivers.

**News Service:** INN.

**Ownership:** Craig L. Fox, 37.5%. Kevin O'Kane, 37.5%; John F. Bunkfeldt, 25%. See Fox Group in Group Ownership of TV Stations.

**Began Operation:** December 9, 1986.

**Represented (sales):** Mutual Telesales Inc.

**Represented (legal):** James L. Oyster.

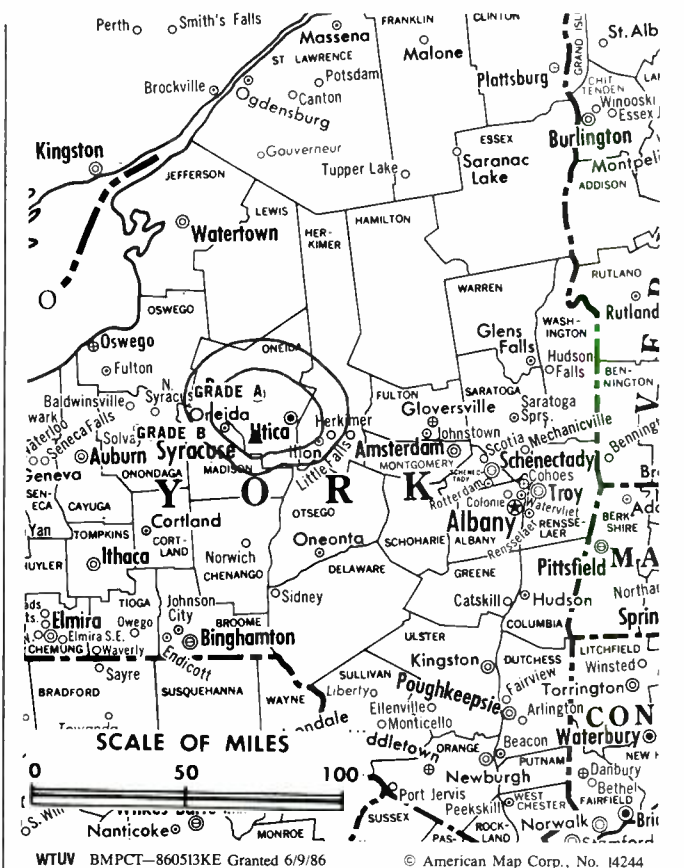
**Personnel:**

KEVIN O'KANE, president & general manager.  
CRAIG FOX, vice president.  
JOHN AMADO, general sales manager.

**Highest One Hour Rate:** \$300.

**Highest 30 Sec. Rate:** \$75.

**City of License:** Utica. **ADI:** Utica. **Rank:** 158.



WTUV BmpCT-860513KE Granted 6/9/86 © American Map Corp., No. 14244  
Total Households: © MSI Consumer Market Data as of 1/1/87. TV Homes, TV% and Circulation © 1987 Arbitron. County coverage based on Arbitron study.

Net Weekly Circulation	State County	Total Households	TV Households	%
Between 5-24%	NEW YORK			
	Oneida East	57,100	56,200	99
	Oneida West	34,000	33,500	98
<b>Station Totals</b>		<b>91,100</b>	<b>89,700</b>	<b>98</b>
<b>Net Weekly Circulation (1987)</b>				<b>7,200</b>
<b>Average Daily Circulation (1987)</b>				<b>2,200</b>



# New York—Utica-Rome

**WUTR**

Ch. 20

**Network Service:** ABC.

**Licensee:** Roy H. Park Bcstg. of Utica-Rome Inc., Box 20, Utica, NY 13503.

**Studio:** Smith Hill, Deerfield.

**Telephone:** 315-797-5220.

**Mailing Address:** Box 20, Utica, NY 13503.

**Technical Facilities:** Channel No. 20 (506-512 MHz). Authorized power: 1156-kw max. & 748-kw horizontal visual, 115.6-kw max. & 74.8-kw horizontal aural. Antenna: 798-ft. above av. terrain, 427-ft. above ground, 1643-ft. above sea level.

Latitude 43° 08' 43"  
Longitude 75° 10' 35"

**Transmitter:** Atop Smith Hill, approx. 2-mi. NE of Utica city limits.

**News Service:** AP.

**Ownership:** Park Communications Inc. See Group Ownership of Television Stations.

**Began Operation:** February 28, 1970.

**Represented (sales):** Blair Television.

**Represented (legal):** Wiley, Rein & Fielding.

**Represented (engineering):** A. D. Ring & Associates.

**Personnel:**

EDWARD ADAMS, general manager.  
PAUL KENNEDY, sales manager.  
GREG STETSON, program director.  
KATHY CONTINO TURNER, news director.  
ROBERT HAJEC, chief engineer.

**Highest 30 Sec. Rate:** \$450.

**NETWORK BASE HOURLY RATE:** \$200.

**City of License:** Utica. **ADI:** Utica. **Rank:** 158.

Total Households: © MSI Consumer Market Data as of 1/1/87. TV Homes, TV% and Circulation © 1987 Arbitron. County coverage based on Arbitron study.

Net Weekly Circulation	State County	Total Households	TV Households	%
<b>50% &amp; Over</b>	<b>NEW YORK</b> Herkimer	24,700	24,300	98



Net Weekly Circulation	State County	Total Households	TV Households	%
<b>50% &amp; Over</b>	Oneida East Oneida West	57,100 34,000	56,200 33,500	99 98
<b>BETWEEN 25-49%</b>	<b>NEW YORK</b> Jefferson Lewis Otsego	33,100 8,800 21,900	32,600 8,600 21,300	98 98 97
<b>BETWEEN 5-24%</b>	<b>NEW YORK</b> Madison Montgomery St Lawrence	23,000 20,400 38,200	22,600 20,000 37,500	98 98 98
<b>Station Totals</b>		<b>261,200</b>	<b>256,600</b>	<b>98</b>
<b>Net Weekly Circulation (1987)</b>			<b>119,100</b>	
<b>Average Daily Circulation (1987)</b>			<b>61,700</b>	

# New York—Watertown

**WFYF**

**Ch. 50**

**Network Service:** ABC.

**Grantee:** Moreland Broadcast Assoc., 516 E. Moreland Ave., Wyndmoor, PA 19118.

**Studio:** Arsenal St., Watertown, NY 13601.

**Telephone:** 315-782-9393.

**Technical Facilities:** Channel No. 50 (686-692 MHz). Authorized power: 1000-kw visual, 100-kw aural. Antenna: 1268-ft. above av. terrain, 975-ft. above ground, 2470-ft. above sea level.

Latitude	43°	52'	47"
Longitude	75°	43'	11"

**Transmitter:** Hayes Rd., near Denmark.

**Ownership:** Craig L. Fox, gen. partner, 25%; For other interests, see WOLF-TV, Scranton, PA; George W. Kimble, gen. partner, 25%; David C. Schaller, gen. partner, 25%; Guyon W. Turner, gen. partner, 25%.

**Scheduled to Begin Operation:** December 1, 1987.

**Represented (legal):** James Oyster.

**Personnel:**  
DAVID J. ALTERI, general manager.

**City of License:** Watertown. **ADI:** Watertown-Carthage. **Rank:** 170.



# New York—Carthage-Watertown

## WWNY-TV

Ch. 7

**Network Service:** CBS, NBC, ABC.

**Licensee:** United Communications Corp., 120 Arcade St., Watertown, NY 13601.

**Studio:** 120 Arcade St., Watertown, NY 13601.

**Telephone:** 315-788-3800. **TWX:** 510-257-4650.

**Technical Facilities:** Channel No. 7 (174-180 MHz). Authorized power: 316-kw visual, 47-kw aural. Antenna: 720-ft. above av. terrain, 574-ft. above ground, 1696-ft. above sea level, using 0.36° electrical beam tilt.

Latitude 43° 57' 16"  
Longitude 75° 43' 45"

**Transmitter:** Champion Rd., 6-mi. W of Carthage & 9-mi. E of Watertown.

**Satellite Earth Station:** Microdyne C-band; Scientific-Atlanta receivers.

**News Services:** CBS, UPI.

**Ownership:** United Communications Corp., 100%. See Group Ownership of Television Stations.

**Began Operation:** October 22, 1954. Sale to present owner by Johnson Newspaper Corp. approved by FCC May 11, 1981.

**Represented (sales):** Katz Television; Canadian Communications Corp.

**Represented (legal):** Wiley, Rein & Fielding.

**Represented (engineering):** Moffet, Larson & Johnson, P.C.

### Personnel:

KEVIN T. MASTELLON, general manager.  
EDWARD V. DEMPSEY, general sales manager.  
JOHN A. SHATRAW, director of promotion.  
DAVID CUMMINGS, director of operations.  
CATHY PIRCSUK, news director.  
JAMES BERNIER, director of engineering.

**Highest 30 Sec. Rate:** \$775.

**NETWORK BASE HOURLY RATE:** \$675.

**Station also received in Canadian markets.**

**BBM Weekly Reach (Spring 1987):** 246,000.

**City of License:** Carthage. **ADI:** Watertown-Carthage. **Rank:** 170.



Total Households: © MSI Consumer Market Data as of 1/1/87. TV Homes, TV% and Circulation © 1987 Arbitron. County coverage based on Arbitron study.

Net Weekly Circulation	State County	Total Households	TV Households	%
50% & Over	<b>NEW YORK</b>			
	Jefferson	33,100	32,600	98
	Lewis	8,800	8,600	98
	St Lawrence	38,200	37,500	98
Between 5-24%	<b>NEW YORK</b>			
	Hamilton	1,900	1,800	95
<b>Station Totals</b>		<b>82,000</b>	<b>80,500</b>	<b>98</b>
<b>Net Weekly Circulation (1987)</b>			<b>79,500</b>	
<b>Average Daily Circulation (1987)</b>			<b>59,000</b>	

**New York**

**WWOR, New York-Secaucus, New Jersey**  
(Arbitron Data Continued)

Net Weekly Circulation	State County	Total Households	TV Households	%
<b>Between 25-49%</b>	<b>IOWA</b>			
	Clay	8,200	8,100	99
	Des Moines	18,300	18,100	99
	Dickinson	6,900	6,800	99
	<b>INDIANA</b>			
Knox	16,000	15,700	98	
Newton	5,400	5,300	98	
<b>MASSACHUSETTS</b>				
Hampden	164,500	162,000	98	
<b>NEW JERSEY</b>				
Atlantic	80,600	79,000	98	
Cape May	40,100	39,400	98	
Mercer	112,100	110,400	98	
<b>NEVADA</b>				
Humboldt	4,500	4,300	96	
<b>NEW YORK</b>				
Broome	80,300	79,100	99	
Chautauqua	55,300	54,300	98	
Chemung	34,500	33,800	98	
Cortland	17,000	16,700	98	
Delaware	17,300	16,700	97	
Dutchess	89,500	87,700	98	
Franklin	16,100	15,700	98	
Fulton	21,800	21,400	98	
Herkimer	24,700	24,300	98	
Montgomery	20,400	20,000	98	
New York	756,100	716,900	95	
Oneida East	57,100	56,200	99	
Oneida West	34,000	33,500	98	
Onondaga	172,700	170,500	99	
Putnam	28,800	28,300	98	
St Lawrence	38,200	37,500	98	
Steuben	37,600	36,700	98	
Tompkins	31,800	30,300	95	
Warren	20,800	20,300	98	
<b>PENNSYLVANIA</b>				
Blair	51,200	50,300	98	
Centre	39,400	38,300	97	
Clearfield	30,700	30,100	98	
Clinton	14,300	14,000	98	
Dauphin	95,200	93,300	98	
Lackawanna	84,900	83,800	99	
Lehigh	109,600	108,000	99	
Luzerne	131,300	129,400	99	
Lycoming	44,300	42,900	97	
Mc Kean	18,700	18,200	97	
Monroe	30,900	30,300	98	
Northampton	87,700	86,200	98	
Northumberland	39,900	38,800	97	
Pike	8,900	8,600	97	
Schuylkill	63,100	61,700	98	
Tioga	14,700	14,200	97	
Union	11,000	10,500	95	
Wayne	14,800	14,300	97	
Wyoming	10,100	9,900	98	
<b>SOUTH DAKOTA</b>				
Butte	3,300	3,200	97	
<b>TEXAS</b>				
Edwards	700	700	100	
Terry	5,200	5,100	98	
Wheeler	3,200	3,100	97	
<b>Between 5-24%</b>	<b>ALABAMA</b>			
	Autauga	12,200	12,000	98
	Barbour	9,000	8,800	98
	Butler	7,700	7,600	99
	Covington	14,900	14,700	99
	Madison	79,200	78,400	99
	Perry	4,800	4,700	98

**WWOR—(Continued)**  
(Arbitron Data Continued)

Net Weekly Circulation	State County	Total Households	TV Households	%
<b>Between 5-24%</b>	Shelby	28,100	27,900	99
	Walker	26,500	26,300	99
<b>ARKANSAS</b>				
Faulkner	18,500	18,200	98	
Mississippi	19,500	19,200	98	
<b>ARIZONA</b>				
Cochise	35,000	33,700	96	
Mohave	30,300	28,900	95	
Pima	252,400	247,300	98	
<b>CALIFORNIA</b>				
Modoc	3,700	3,400	92	
<b>COLORADO</b>				
Denver	226,900	222,300	98	
Gunnison	4,200	3,900	93	
Hinsdale	200	200	100	
Larimer	69,300	67,800	98	
Moffat	6,000	5,600	93	
Weld	51,500	50,600	98	
<b>CONNECTICUT</b>				
Hartford	302,900	298,100	98	
Middlesex	51,000	50,100	98	
Windham	34,800	34,100	98	
<b>DELAWARE</b>				
New Castle	145,400	144,800	100	
<b>FLORIDA</b>				
Broward	498,200	495,300	99	
Dade	667,400	661,700	99	
Flagler	6,900	6,800	99	
Hendry	7,600	7,400	97	
Hernando	30,600	30,100	99	
Highlands	24,600	24,200	98	
Hillsborough	287,400	284,700	99	
Lee	114,700	113,400	99	
Martin	36,300	35,900	99	
Palm Beach	318,600	314,800	99	
Pinellas	374,700	371,600	99	
St Lucie	46,700	46,100	99	
Sumter	11,000	10,800	98	
Volusia	135,200	133,900	99	
<b>GEORGIA</b>				
Berrien	5,100	5,000	98	
Bleckley	3,700	3,600	97	
Bulloch	12,000	11,800	98	
Carroll	21,600	21,400	99	
Cobb	142,700	142,100	100	
De Kalb	194,000	193,200	100	
Fayette	15,100	14,900	99	
Forsyth	12,700	12,600	99	
Fulton	239,100	237,300	99	
Hall	30,400	30,100	99	
Haralson	7,300	7,200	99	
Quitman	800	800	100	
Randolph	3,300	3,200	97	
Tift	11,700	11,500	98	
Walton	11,600	11,400	99	
<b>IOWA</b>				
Black Hawk	49,900	49,500	99	
Buena Vista	8,200	8,100	99	
Cass	7,200	7,100	99	
Cedar	7,400	7,300	99	
Jackson	8,500	8,400	99	
O Brien	6,400	6,300	98	
Palo Alto	4,800	4,700	98	
Shelby	5,500	5,500	100	
Wapello	15,800	15,600	99	
Woodbury	38,400	38,100	99	
<b>ILLINOIS</b>				
Brown	2,200	2,100	95	
Cass	5,600	5,500	98	

**WWOR—(Continued)**  
**(Arbitron Data Continued)**

Net Weekly Circulation	State County	Total Households	TV Households Households	%
<b>Between 5-24%</b>	Clay	6,300	6,000	95
	Cook	1,905,100	1,874,000	98
	Crawford	8,400	8,200	98
	De Witt	7,300	7,200	99
	Dupage	267,900	265,800	99
	Ford	5,800	5,700	98
	Kane	108,000	106,400	99
	Lake	158,400	157,100	99
	Lawrence	6,900	6,700	97
	Livingston	14,900	14,500	97
	Mc Donough	13,000	12,700	98
	Moultrie	5,500	5,300	96
	Will	115,200	113,800	99
	<b>INDIANA</b>			
	Daviess	10,400	10,100	97
	Dearborn	13,000	12,800	98
	De Kalb	11,800	11,700	99
	Lake	173,400	171,000	99
	Orange	6,900	6,700	97
	Porter	44,900	44,300	99
	Wells	9,200	9,000	98
	<b>KANSAS</b>			
	Clay	3,900	3,800	97
	Ellsworth	2,900	2,800	97
	Lyon	14,600	14,300	98
	Meade	1,800	1,800	100
	Mitchell	3,400	3,300	97
	Seward	6,600	6,500	98
	<b>KENTUCKY</b>			
	Caldwell	5,000	4,900	98
	Carter	8,900	8,800	99
	Estill	5,300	5,200	98
	Grayson	8,300	8,200	99
	Harlan	14,400	14,200	99
	Jessamine	10,100	9,900	98
	Johnson	9,000	8,900	99
	Lincoln	6,800	6,700	99
	Logan	9,700	9,600	99
	Montgomery	7,800	7,700	99
	Perry	11,800	11,500	97
	Pulaski	18,400	18,000	98
	Warren	28,600	28,300	99
	<b>LOUISIANA</b>			
	Bossier	31,700	31,300	99
	Lafourche	29,200	28,900	99
	Morehouse	12,500	12,300	98
	Tensas	3,000	2,900	97
	Terrebonne	34,600	34,200	99
	Vernon	18,600	18,100	97
	<b>MASSACHUSETTS</b>			
	Berkshire	54,600	53,600	98
	Bristol	180,400	178,300	99
	Dukes	4,800	4,600	96
	Essex	245,300	242,500	99
	Hampshire	49,000	47,900	98
	Middlesex	498,400	492,600	99
	Norfolk	221,600	219,500	99
	Plymouth	151,100	149,200	99
	Suffolk	257,100	251,100	98
	Worcester	242,300	239,000	99
	<b>MARYLAND</b>			
	Anne Arundel	140,100	139,400	100
	Baltimore	256,500	255,300	100
	<b>MAINE</b>			
	Aroostook	29,400	28,600	97
	<b>MICHIGAN</b>			
	Iron	5,600	5,500	98
	Macomb	245,300	243,900	99
	Marquette	25,500	25,100	99

**WWOR—(Continued)**  
**(Arbitron Data Continued)**

Net Weekly Circulation	State County	Total Households	TV Households Households	%
<b>Between 5-24%</b>	<b>MINNESOTA</b>			
	Carlton	10,500	10,400	99
	Cottonwood	5,200	5,000	96
	Koochiching	6,200	6,000	97
	Nobles	7,900	7,800	99
	Scott	16,300	16,200	99
	Watonwan	4,700	4,600	98
	<b>MISSOURI</b>			
	Lafayette	11,400	11,300	99
	Pettis	13,800	13,500	98
	Pulaski	10,700	10,500	98
	Schuyler	2,000	1,900	95
	Scotland	2,100	2,100	100
	<b>MISSISSIPPI</b>			
	Coahoma	11,900	11,600	97
	De Soto	20,100	19,700	98
	Monroe	12,800	12,600	98
	<b>MONTANA</b>			
	Big Horn	3,500	3,300	94
	Lincoln	6,600	6,300	95
	Missoula	31,700	30,600	97
	Rosebud	4,500	4,200	93
	<b>NORTH CAROLINA</b>			
	Beaufort	15,800	15,600	99
	Brunswick	16,600	16,300	98
	Burke	28,200	27,900	99
	Cabarrus	34,300	34,100	99
	Chowan	5,000	4,900	98
	Cleveland	31,100	30,800	99
	Durham	62,400	61,700	99
	Edgecombe	19,900	19,600	98
	Gaston	60,800	60,300	99
	Granville	11,600	11,400	98
	Hyde	2,100	2,000	95
	Jackson	9,400	9,200	98
	New Hanover	43,500	43,100	99
	Pender	8,800	8,600	98
	Union	26,800	26,500	99
	Vance	13,600	13,400	99
	<b>NORTH DAKOTA</b>			
	Cavalier	2,500	2,400	96
	Mercer	5,300	5,200	98
	Walsh	5,600	5,500	98
	<b>NEBRASKA</b>			
	Boone	2,600	2,600	100
	Brown	1,700	1,600	94
	Buffalo	14,000	13,800	99
	Chase	2,000	2,000	100
	Dodge	13,900	13,800	99
	Douglas	160,000	158,500	99
	Fillmore	3,000	3,000	100
	Madison	12,700	12,500	98
	Merrick	3,200	3,200	100
	Red Willow	5,100	5,000	98
	Rock	900	900	100
	<b>NEW HAMPSHIRE</b>			
	Hillsborough	110,300	108,900	99
	<b>NEW JERSEY</b>			
	Burlington	132,400	131,100	99
	Camden	177,200	175,500	99
	Cumberland	48,000	47,300	99
	Gloucester	75,000	74,300	99
	Salem	24,700	24,300	98
	<b>NEW MEXICO</b>			
	Cibola	9,900	9,700	98
	Dona Ana	39,900	38,600	97
	Grant	9,200	8,700	95
	Lincoln	5,900	5,700	96

# New York

## WWOR—(Continued) (Arbitron Data Continued)

Net Weekly Circulation	State County	Total Households	TV Households	%
<b>Between 5-24%</b>	<b>NEW MEXICO</b>			
	Mc Kinley	18,200	16,800	93
	Otero	16,600	16,200	98
	<b>NEVADA</b>			
	Churchill	6,000	5,900	98
	Douglas	9,600	9,200	96
	Lyon	6,700	6,400	96
	<b>NEW YORK</b>			
	Albany	112,500	110,600	98
	Allegany	18,100	17,600	97
	Cattaraugus	31,400	30,700	98
	Cayuga	28,900	28,300	98
	Chenango	18,500	18,100	98
	Clinton	27,000	26,600	99
	Columbia	24,200	23,700	98
	Erie	363,900	359,600	99
	Essex	14,100	13,800	98
	Genesee	21,200	20,900	99
	Greene	16,700	16,400	98
	Hamilton	1,900	1,800	95
	Jefferson	33,100	32,600	98
	Lewis	8,800	8,600	98
	Livingston	19,900	19,500	98
	Madison	23,000	22,600	98
	Monroe	268,700	264,900	99
	Niagara	79,700	78,700	99
	Ontario	33,800	33,300	99
	Orleans	14,300	14,000	98
	Oswego	42,400	41,800	99
	Otsego	21,900	21,300	97
	Rensselaer	55,900	54,900	98
	Saratoga	60,100	59,300	99
	Schenectady	58,000	57,200	99
	Schoharie	11,000	10,700	97
	Schuyler	6,600	6,400	97
	Seneca	12,100	12,000	99
	Tioga	18,800	18,500	98
	Washington	19,700	19,300	98
	Wayne	31,600	31,100	98
	Wyoming	13,800	13,600	99
	Yates	8,800	8,600	98
	<b>OHIO</b>			
	Ashland	16,700	16,500	99
	Clermont	48,700	48,100	99
	Cuyahoga	566,200	559,400	99
	Hamilton	328,900	323,900	98
	Lake	78,400	77,800	99
	Lorain	95,600	94,600	99
	Madison	11,400	11,100	97
	Mahoning	102,400	101,300	99
	Medina	41,100	40,600	99
	Ross	24,200	23,700	98
	Stark	139,100	137,300	99
	Summit	193,100	191,100	99
	<b>OKLAHOMA</b>			
	Cotton	3,200	3,200	100
	Craig	5,600	5,500	98
	Pontotoc	13,600	13,500	99
	<b>PENNSYLVANIA</b>			
	Allegheny	552,300	544,800	99
	Armstrong	32,400	31,800	98
	Beaver	73,600	72,700	99
	Berks	125,200	123,100	98
	Bradford	23,700	23,200	98
	Bucks	180,800	179,100	99
	Butler	55,600	54,900	99
	Cambria	65,200	64,300	99
	Chester	121,500	119,800	99
	Columbia	23,400	22,900	98
	Cumberland	71,200	69,900	98

## WWOR—(Continued) (Arbitron Data Continued)

Net Weekly Circulation	State County	Total Households	TV Households	%
<b>Between 5-24%</b>	Delaware	201,200	199,500	99
	Elk	13,800	13,500	98
	Erie	104,000	102,600	99
	Fayette	61,100	59,700	98
	Greene	15,600	15,200	97
	Indiana	32,900	32,200	98
	Jefferson	19,200	18,800	98
	Juniata	7,600	7,300	96
	Lancaster	140,000	135,200	97
	Lawrence	39,000	38,300	98
	Lebanon	41,400	40,500	98
	Mercer	47,100	46,300	98
	Mifflin	17,800	17,200	97
	Montgomery	245,000	242,400	99
	Montour	6,000	5,800	97
	Potter	6,900	6,700	97
	Snyder	12,500	12,000	96
	Somerset	30,900	30,200	98
	Sullivan	2,200	2,100	95
	Susquehanna	14,600	14,300	98
Warren	17,500	16,900	97	
Washington	82,100	80,800	98	
Westmoreland	147,800	145,900	99	
	<b>SOUTH CAROLINA</b>			
	Anderson	54,600	54,000	99
	Darlington	22,800	22,500	99
	Florence	41,400	40,900	99
	Horry	48,100	47,300	98
	Sumter	31,400	30,900	98
	<b>SOUTH DAKOTA</b>			
	Clay	5,000	4,900	98
	Corson	1,500	1,400	93
	Custer	2,700	2,600	96
	Fall River	3,500	3,400	97
	Gregory	2,100	2,100	100
	Lawrence	7,700	7,600	99
	Meade	7,600	7,500	99
	Spink	3,300	3,300	100
	Union	4,300	4,300	100
	Yankton	7,100	7,000	99
	<b>TENNESSEE</b>			
	Blount	31,300	31,100	99
	Dickson	12,200	12,100	99
	Hardeman	8,100	8,000	99
	Jefferson	12,500	12,400	99
	Mcminn	15,900	15,800	99
	Meigs	2,800	2,800	100
	Montgomery	30,300	30,100	99
	Morgan	5,800	5,700	98
	Shelby	283,000	281,100	99
	White	7,700	7,600	99
	<b>TEXAS</b>			
	Aransas	6,900	6,800	99
	Atascosa	10,100	9,900	98
	Bexar	374,100	369,800	99
	Dimmit	3,500	3,300	94
	Fannin	10,200	10,000	98
	Frio	4,400	4,300	98
	Garza	1,900	1,900	100
	Gillespie	6,400	6,200	97
	Hardin	16,000	15,700	98
	Hockley	8,400	8,300	99
	Lubbock	79,800	79,100	99
	Medina	8,700	8,500	98
	Ochiltree	3,700	3,700	100
	Presidio	1,800	1,700	94
	Upton	1,700	1,700	100
	Zavala	3,300	3,200	97

**WWOR—(Continued)**  
**(Arbitron Data Continued)**

Net Weekly Circulation	State County	Total Households	TV Households Households	%
<b>Between 5-24%</b>	<b>UTAH</b>			
	Cache	20,600	20,100	98
	<b>VIRGINIA</b>			
	Arlington	126,900	126,200	99
	Chesterfield	62,000	61,700	100
	Giles	6,100	6,000	98
	Mecklenburg	10,400	10,200	98
	Prince George	14,800	14,700	99
	Scott	8,500	8,300	98
	Chesapeake City	43,300	42,900	99
Norfolk City	91,900	91,100	99	
Portsmouth City	36,500	36,200	99	
Suffolk City	16,200	15,900	98	
Va Beach City	109,700	109,000	99	
<b>VERMONT</b>				
Bennington	13,400	13,100	98	
Caledonia	10,200	10,000	98	
Chittenden	44,000	43,300	98	
Rutland	22,700	22,100	97	
<b>WISCONSIN</b>				
Fond Du Lac	31,500	31,000	98	
Forest	3,500	3,400	97	
Langlade	7,500	7,300	97	
Lincoln	10,800	10,600	98	
Manitowoc	29,900	29,600	99	
Milwaukee	371,800	367,000	99	
Ozaukee	24,600	24,300	99	
Portage	20,600	20,200	98	
Shawano	13,900	13,700	99	
Sheboygan	37,200	36,800	99	
Trempealeau	9,800	9,500	97	
Waukesha	100,200	99,200	99	
Wood	29,100	28,700	99	
<b>WEST VIRGINIA</b>				
Brooke	10,600	10,600	100	
Hancock	14,700	14,700	100	
Wetzel	8,100	8,000	99	
<b>WYOMING</b>				
Campbell	12,400	11,800	95	
Crook	2,200	2,100	95	

**WNYW, New York**  
**(Arbitron Data Continued)**

Net Weekly Circulation	State County	Total Households	TV Households Households	%
<b>Between 25-49%</b>	<b>PENNSYLVANIA</b>			
	Carbon	21,400	21,000	98
	Centre	39,400	38,300	97
	Clinton	14,300	14,000	98
	Lehigh	109,600	108,000	99
	Mc Kean	18,700	18,200	97
	Monroe	30,900	30,300	98
	Northampton	87,700	86,200	98
	Schuykill	63,100	61,700	98
	Wayne	14,800	14,300	97
<b>Between 5-24%</b>	<b>CONNECTICUT</b>			
	Hartford	302,900	298,100	98
	<b>NEW JERSEY</b>			
	Cape May	40,100	39,400	98
	Cumberland	48,000	47,300	99
	<b>NEW YORK</b>			
	Allegany	18,100	17,600	97
	Cattaraugus	31,400	30,700	98
	Chenango	18,500	18,100	98
	Delaware	17,300	16,700	97
Jefferson	33,100	32,600	98	
Oneida West	34,000	33,500	98	
Oswego	42,400	41,800	99	
Otsego	21,900	21,300	97	
Tompkins	31,800	30,300	95	
Warren	20,800	20,300	98	
Washington	19,700	19,300	98	
Yates	8,800	8,600	98	
<b>PENNSYLVANIA</b>				
Bucks	180,800	179,100	99	
Clearfield	30,700	30,100	98	
Columbia	23,400	22,900	98	
Lackawanna	84,900	83,800	99	
Luzerne	131,300	129,400	99	
Lycoming	44,300	42,900	97	
Mifflin	17,800	17,200	97	
Montour	6,000	5,800	97	
Northumberland	39,900	38,800	97	
Union	11,000	10,500	95	
Warren	17,500	16,900	97	

**WPIX, New York**  
(Arbitron Data Continued)

Net Weekly Circulation	State County	Total Households	TV Households Households	%
Between 25-49%	<b>MASSACHUSETTS</b>			
	Berkshire	54,600	53,600	98
	Hampden	164,500	162,000	98
	<b>NEW HAMPSHIRE</b>			
	Belknap	17,900	17,700	99
	<b>NEW JERSEY</b>			
	Atlantic	80,600	79,000	98
	Cape May	40,100	39,400	98
	Cumberland	48,000	47,300	99
	Hunterdon	34,400	33,900	99
	Lycoming	44,300	42,900	97
	Mercer	112,100	110,400	98
	Warren	32,800	32,200	98
	<b>NEW YORK</b>			
	Albany	112,500	110,600	98
	Broome	80,300	79,100	99
	Cattaraugus	31,400	30,700	98
	Cayuga	28,900	28,300	98
	Chautauqua	55,300	54,300	98
	Chemung	34,500	33,800	98
	Clinton	27,000	26,600	99
	Delaware	17,300	16,700	97
	Dutchess	89,500	87,700	98
	Fulton	21,800	21,400	98
	Herkimer	24,700	24,300	98
	Jefferson	33,100	32,600	98
	Madison	23,000	22,600	98
	Monroe	268,700	264,900	99
	Montgomery	20,400	20,000	98
	Oneida East	57,100	56,200	99
	Oneida West	34,000	33,500	98
	Onondaga	172,700	170,500	99
	Oswego	42,400	41,800	99
	Otsego	21,900	21,300	97
	Rensselaer	55,900	54,900	98
	St Lawrence	38,200	37,500	98
	Saratoga	60,100	59,300	99
	Schuyler	6,600	6,400	97
	Seneca	12,100	12,000	99
	Steuben	37,600	36,700	98
	Tompkins	31,800	30,300	95
	Warren	20,800	20,300	98
<b>PENNSYLVANIA</b>				
Blair	51,200	50,300	98	
Carbon	21,400	21,000	98	
Centre	39,400	38,300	97	
Clearfield	30,700	30,100	98	
Columbia	23,400	22,900	98	
Dauphin	95,200	93,300	98	
Huntingdon	15,300	14,900	97	
Lackawanna	84,900	83,800	99	
Lehigh	109,600	108,000	99	
Luzerne	131,300	129,400	99	
Mifflin	17,800	17,200	97	
Monroe	30,900	30,300	98	
Montour	6,000	5,800	97	
Northampton	87,700	86,200	98	
Northumberland	39,900	38,800	97	
Potter	6,900	6,700	97	
Schuylkill	63,100	61,700	98	
Snyder	12,500	12,000	96	
Tioga	14,700	14,200	97	
Union	11,000	10,500	95	
Wyoming	10,100	9,900	98	
<b>VERMONT</b>				
Chittenden	44,000	43,300	98	
Rutland	22,700	22,100	97	
Between 5-24%	<b>CALIFORNIA</b>			
Modoc	3,700	3,400	92	

**WPIX—(Continued)**  
(Arbitron Data Continued)

Net Weekly Circulation	State County	Total Households	TV Households Households	%
Between 5-24%	Santa Clara East	22,700	22,100	97
	Sierra	1,600	1,500	94
	<b>COLORADO</b>			
	Conejos	2,700	2,600	96
	<b>CONNECTICUT</b>			
	Tolland	40,100	39,300	98
	Windham	34,800	34,100	98
	<b>FLORIDA</b>			
	Gulf	3,800	3,700	97
	<b>GEORGIA</b>			
	Baker	1,200	1,200	100
	Bulloch	12,000	11,800	98
	Camden	5,400	5,300	98
	Evans	3,100	3,100	100
	Long	1,800	1,800	100
	Treutlen	2,100	2,000	95
	<b>IOWA</b>			
	Osceola	3,200	3,200	100
	Woodbury	38,400	38,100	99
	<b>ILLINOIS</b>			
	Clark	6,700	6,500	97
	De Witt	7,300	7,200	99
	Piatt	6,400	6,300	98
	<b>INDIANA</b>			
	Pike	5,400	5,200	96
	Switzerland	2,900	2,800	96
	<b>KANSAS</b>			
	Decatur	1,800	1,800	100
	<b>KENTUCKY</b>			
	Carlisle	2,100	2,100	100
	Leslie	5,100	4,900	96
	Letcher	11,000	10,800	98
	<b>LOUISIANA</b>			
	East Carroll	3,700	3,600	97
	<b>MASSACHUSETTS</b>			
	Bristol	180,400	178,300	99
	Essex	245,300	242,500	99
	Hampshire	49,000	47,900	98
	Middlesex	498,400	492,600	99
	Suffolk	257,100	251,100	98
	Worcester	242,300	239,000	99
	<b>MINNESOTA</b>			
	Roseau	4,700	4,400	94
	<b>MISSOURI</b>			
	Laclede	9,800	9,600	98
	<b>MONTANA</b>			
	Granite	1,100	1,100	100
	Judith Basin	1,000	900	90
	<b>NORTH CAROLINA</b>			
	Alamance	38,000	37,700	99
	Ashe	9,000	8,800	98
	Madison	6,300	6,100	97
	<b>NORTH DAKOTA</b>			
	Mc Kenzie	2,700	2,700	100
	Sargent	2,000	2,000	100
	Towner	1,600	1,600	100
	<b>NEBRASKA</b>			
	Blaine	300	300	100
	Burt	3,600	3,600	100
	Garden	1,000	1,000	100
	Wheeler	400	400	100
	<b>NEW HAMPSHIRE</b>			
	Sullivan	14,700	14,200	97
	<b>NEW JERSEY</b>			
	Burlington	132,400	131,100	99
	Gloucester	75,000	74,300	99
	<b>NEW MEXICO</b>			
	Grant	9,200	8,700	95



**New York**

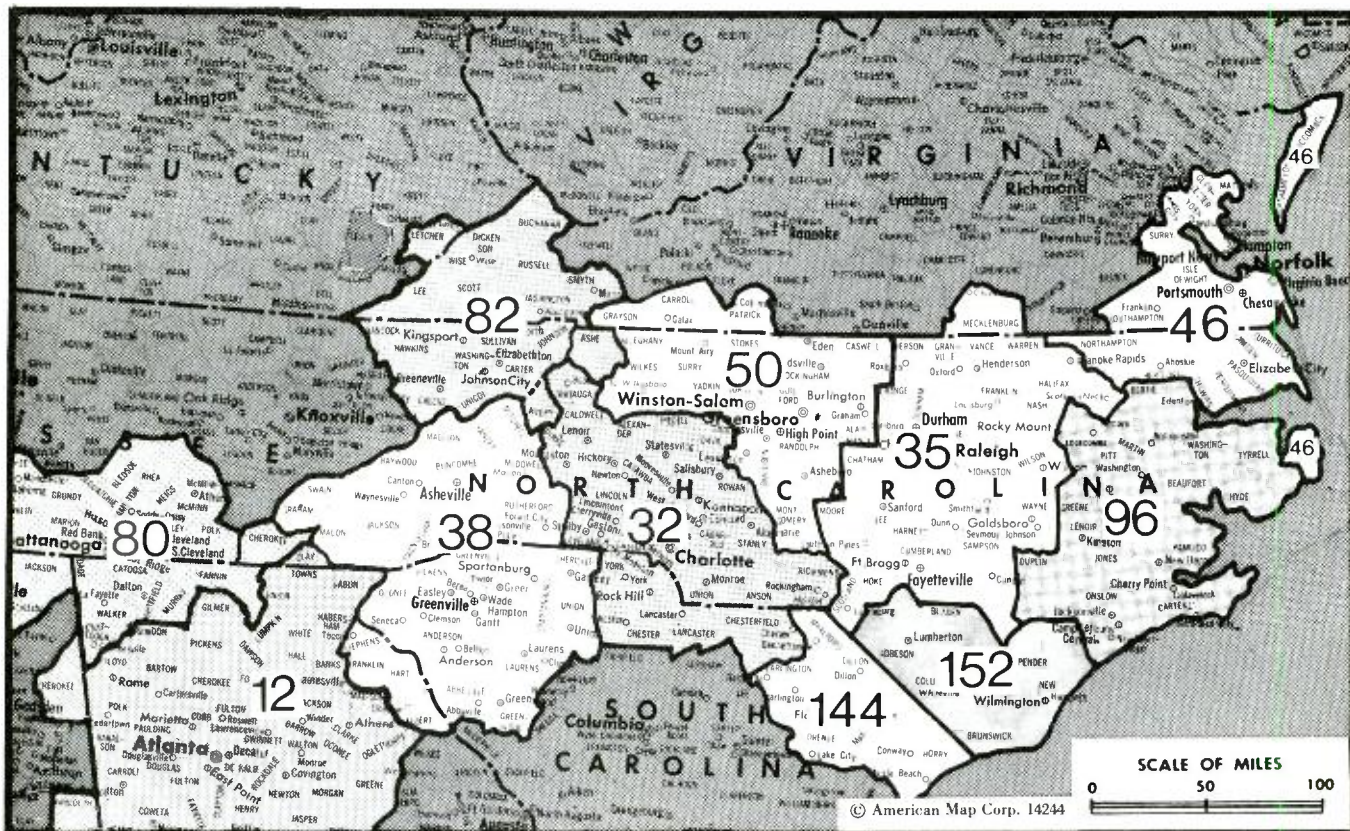
**WPIX—(Continued)**  
**(Arbitron Data Continued)**

Net Weekly Circulation	State County	Total Households	TV Households	%
<b>Between 5-24%</b>	<b>NEVADA</b>			
	Churchill	6,000	5,900	98
	Douglas	9,600	9,200	96
	<b>NEW YORK</b>			
	Allegany	18,100	17,600	97
	Chenango	18,500	18,100	98
	Columbia	24,200	23,700	98
	Cortland	17,000	16,700	98
	Erie	363,900	359,600	99
	Essex	14,100	13,800	98
	Genesee	21,200	20,900	99
	Greene	16,700	16,400	98
	Lewis	8,800	8,600	98
	Livingston	19,900	19,500	98
	Niagara	79,700	78,700	99
	Ontario	33,800	33,300	99
	Orleans	14,300	14,000	98
	Schenectady	58,000	57,200	99
	Schoharie	11,000	10,700	97
	Tioga	18,800	18,500	98
	Washington	19,700	19,300	98
	Wayne	31,600	31,100	98
	Wyoming	13,800	13,600	99
	Yates	8,800	8,600	98
	<b>OHIO</b>			
	Columbiana	41,400	40,800	99
	<b>OKLAHOMA</b>			
	Beaver	3,000	3,000	100
	Dewey	2,300	2,300	100
	Jefferson	3,500	3,500	100
	Pushmataha	5,300	5,100	96
	Woods	4,200	4,100	98
	<b>OREGON</b>			
	Grant	3,200	2,800	87
	Jefferson	4,600	4,400	96
	<b>PENNSYLVANIA</b>			
	Allegheny	552,300	544,800	99
	Berks	125,200	123,100	98
	Bradford	23,700	23,200	98
	Bucks	180,800	179,100	99
	Chester	121,500	119,800	99
	Cumberland	71,200	69,900	98

**WPIX—(Continued)**  
**(Arbitron Data Continued)**

Net Weekly Circulation	State County	Total Households	TV Households	%
<b>Between 5-24%</b>	Elk	13,800	13,500	98
	Jefferson	19,200	18,800	98
	Mc Kean	18,700	18,200	97
	Montgomery	245,000	242,400	99
	Perry	14,500	14,100	97
	Warren	17,500	16,900	97
	Wayne	14,800	14,300	97
	<b>RHODE ISLAND</b>			
	Bristol	15,500	15,400	99
	Kent	57,800	57,300	99
	Providence	214,500	211,800	99
Washington	35,200	34,600	98	
<b>SOUTH DAKOTA</b>				
Mc Cook	2,300	2,300	100	
<b>TEXAS</b>				
Edwards	700	700	100	
Martin	1,600	1,600	100	
Menard	900	900	100	
Real	1,000	1,000	100	
<b>VIRGINIA</b>				
Bath	2,000	2,000	100	
Franklin	12,700	12,500	98	
Giles	6,100	6,000	98	
Lancaster	4,100	4,000	98	
Page	7,500	7,500	100	
Scott	8,500	8,300	98	
Suffolk City	16,200	15,900	98	
<b>VERMONT</b>				
Addison	10,700	10,400	97	
Bennington	13,400	13,100	98	
Washington	20,200	19,800	98	
<b>WISCONSIN</b>				
Kenosha	44,800	44,300	99	
Monroe	13,000	12,700	98	
<b>WEST VIRGINIA</b>				
Cabell	41,800	41,500	99	
Hardy	3,800	3,700	97	
Monongalia	29,000	28,600	99	
Preston	11,300	11,100	98	
Tyler	4,100	4,000	98	
<b>WYOMING</b>				
Lincoln	4,800	4,600	96	

# North Carolina



Market	Arbitron ADI TV Households	Rank	Market Area Commercial TV Stations
Atlanta, GA	1,224,400	12	WAGA-TV (5), WATL (36), WGNX (46), WSB-TV (2), WTBS (17), WVEU (69), WXIA-TV (11), WBTV (3), WCCB (18), WHKY-TV (14), WJZY (46), WPCO-TV (36), WSOC-TV (9), WFCT (62), WKFT (40), WLFL-TV (22), WPTF-TV (28), WRAL-TV (5), WTVD (11), WAXA-TV (40), WGGT-TV (16), WHNS (21), WLOS (13), WNEG-TV (32), WSPA-TV (7), WYFF-TV (4), WYZZ-TV (10), WTKR-TV (3), WTVZ (33), WVEC-TV (13), WYAH (27)
Charlotte, NC	663,800	32	WEJC (20), WFMY-TV (2), WGGT (48), WGHP-TV (8), WLXI-TV (61), WNRW (45), WRDQ (16), WXII (12)
Raleigh-Durham, NC	620,400	35	WDEF-TV (12), WDSI-TV (61), WFLL-TV (53), WRBC-TV (3), WTVG (9)
Greenville-Spartanburg, SC-Asheville, NC	609,100	38	WCYB-TV (5), WETO (39), WJHL-TV (11), WKPT-TV (19)
Norfolk-Portsmouth-Newport News-Hampton, VA	526,000	46	WCTI (12), WITN-TV (7), WNCT-TV (9)
Greensboro-Winston Salem-High Point, NC	504,400	50	WBTW (13), WGSE (43), WPDE-TV (15)
Chattanooga, TN	301,700	80	WECT (6), WJKA (26), WWAY (3)
Bristol, VA-Kingsport-Johnson City, TN	287,600	82	
Greenville-New Bern-Washington, NC	228,200	96	
Florence, SC	145,100	144	
Wilmington, NC	133,200	152	

### State Cross Reference List

Communities That Receive Programs of Stations That are Located Elsewhere

WHNS, WLOS, WSPA-TV & WYFF-TV, Asheville	See Greenville-Spartanburg, SC
WJZY, Belmont	See Charlotte, NC
WPTF-TV, WRAL-TV & WTVD, Durham	See Raleigh, NC
WROG, Greensboro	See Burlington, NC
WITN-TV, Greenville	See Washington, NC
WCTI, Washington	See New Bern, NC
WNCT-TV, Washington	See Greenville, NC
WFMY-TV, WGGT, WGHP-TV, WLXI-TV, WNRW & WXII, Winston-Salem	See Greensboro, NC

### North Carolina Station Status as of October 1, 1987

	VHF	UHF	TOTAL
Commercial Television Stations	12	14	26
Educational Television Stations	2	9	11
	14	23	37

## COMMUNICATIONS DAILY

We're on the job when you are — with daily briefings of activities in the electronic communications field.

For more information call: 202-872-9200

# North Carolina—Burlington

**WRDG**

**Ch. 16**

**Network Service:** None, independent.

**Licensee:** Television Communications Inc., Box 16, Burlington, NC 27216-0016.

**Studio:** Bass Mountain Rd., Burlington, NC 27216.

**Mailing Address:** Box 16, Burlington, NC 27216-0016.

**Telephone:** 919-376-6016.

**Technical Facilities:** Channel No. 16 (482-488 MHz). Authorized power: 1918.7-kw max. visual, 175-kw max. aural. Antenna: 837-ft. above av. terrain, 529-ft. above ground, 1429-ft. above sea level.

Latitude 35° 56' 22"  
Longitude 79° 25' 47"

**Transmitter:** Cane Creek Mtn., S of Burlington.

**Satellite Earth Station:** Paraclipse, 3-meter C-band; M/A-Com receivers.

**Ownership:** Jack Rehbarg, pres.-treas., 100%. Rehbarg also holds CP for WDKM-TV, Vicksburg, MS.

**Began Operation:** August 7, 1984. Assignment of 20% to Carmelo Selestre from Kern family members approved by FCC Nov. 7, 1984. Sale to present owner approved Nov. 20, 1985.

**Represented (legal):** Baraff, Koerner, Olender & Hochberg, P.C.

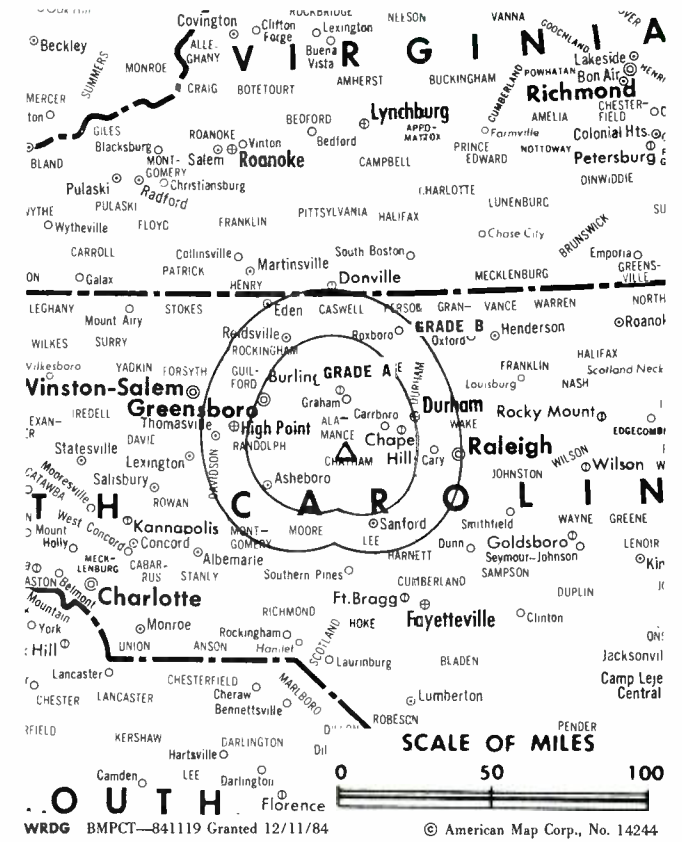
**Personnel:**

STEVE REHBURG, vice president & general manager.  
JEFF REHBURG, vice president, production.

**Highest 30 Sec. Rate:** \$300.

**City of License:** Burlington. **ADI:** Greensboro-Winston Salem-High Point. **Rank:** 50.

Total Households: © MSI Consumer Market Data as of 1/1/87. TV Homes, TV% and Circulation © 1987 Arbitron. County coverage based on Arbitron study.



Net Weekly Circulation	State County	Total Households	TV Households	%
Between 5-24%	<b>NORTH CAROLINA</b>			
	Alamance	38,000	37,700	99
	Chatham	13,700	13,500	99
	Rockingham	32,500	32,200	99
<b>Station Totals</b>		<b>84,200</b>	<b>83,400</b>	<b>99</b>
<b>Net Weekly Circulation (1987)</b>				<b>19,500</b>
<b>Average Daily Circulation (1987)</b>				<b>8,300</b>

# North Carolina—Charlotte

**WBTV**

**Ch. 3**

**Network Service:** CBS.

**Licensee:** Jefferson-Pilot Broadcasting Co., One Julian Price Place, Charlotte, NC 28208.

**Studio:** One Julian Price Place, Charlotte, NC 28208.

**Telephone:** 704-374-3500. **TWX:** 810-621-0449.

**Technical Facilities:** Channel No. 3 (60-66 MHz). Authorized power: 100-kw max. & 96.6-kw horizontal visual, 10-kw max. & 9.66-kw horizontal aural. Antenna: 1873-ft. above av. terrain, 1993-ft. above ground, 2733-ft. above sea level.

Latitude 35° 21' 51"  
Longitude 81° 11' 18"

**Transmitter:** Rte. 3, Bob Friday Rd., Dallas.

**Multichannel TV Sound:** Stereo only.

**Satellite Earth Stations:** Transmit/receive Scientific-Atlanta, 10-meter; Scientific-Atlanta, 7-meter; Microdyne, Scientific-Atlanta receivers.

**AM Affiliate:** WBT, 50-kw, 1110 kHz.

**FM Affiliate:** WBCY, 100-kw, 107.9 MHz (No. 300), 950-ft.

**News Services:** AP, UPI.

**Ownership:** Jefferson-Pilot Communications Co., 100%. See Group Ownership of Television Stations.

**Began Operation:** July 15, 1949.

**Represented (sales):** Petry Television Inc.

**Represented (legal):** Wiley, Rein & Fielding.

**Personnel:**

- WALLACE J. JORGENSEN, president.
- JAMES G. BABB JR., executive vice president.
- JOHN A. EDGERTON, vice president, administration.
- CULLIE TARLETON, senior vice president & general manager, WBTV.
- JOSEPH B. McCOY III, general sales manager.
- PAM TOLINSON, national sales manager.
- ROBERT SCHELLENBERG, local & regional sales manager.
- GEORGE B. GRILLS, director of corporate engineering & facilities.
- ROBERT W. NAPIER II, director of WBTV engineering.
- WILLIAM FOY, news & information manager.
- MARION MEGINNIS, program manager.
- SANDRA THOMAS, broadcast operations manager.
- SHAY MERRITT, promotion director.
- PAUL CAMERON, sports director.

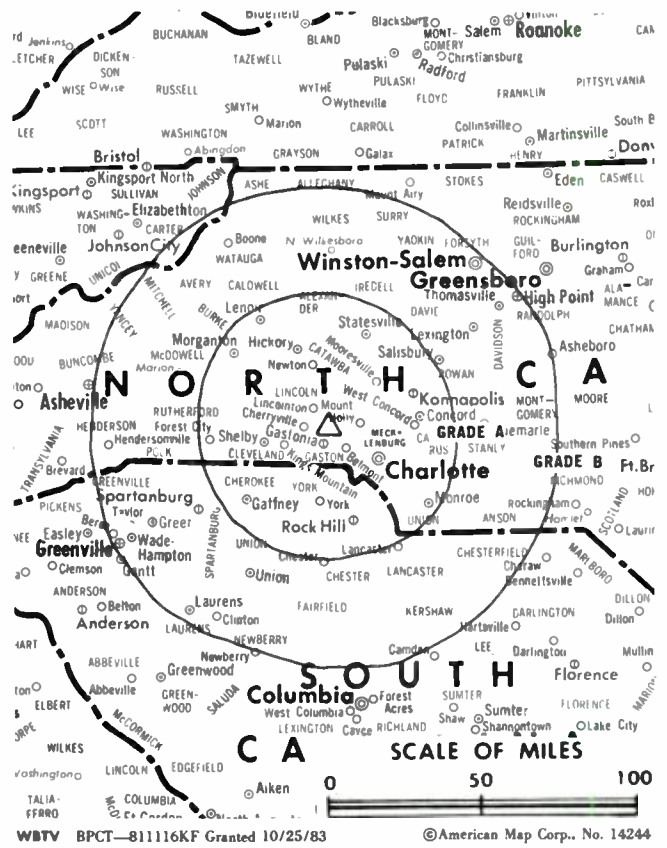
**Highest 30 Sec. Rate:** \$10,000.

**NETWORK BASE HOURLY RATE:** \$3300.

**City of License:** Charlotte. **ADI:** Charlotte. **Rank:** 32.

Total Households: © MSI Consumer Market Data as of 1/1/87. TV Homes, TV% and Circulation © 1987 Arbitron. County coverage based on Arbitron study.

Net Weekly Circulation	State County	Total Households	TV Households	%
<b>50% &amp; Over</b>	<b>NORTH CAROLINA</b>			
	Alexander	9,800	9,700	99
	Anson	8,900	8,700	98
	Ashe	9,000	8,800	98
	Avery	5,300	5,200	98
	Burke	28,200	27,900	99
	Cabarrus	34,300	34,100	99
	Caldwell	26,000	25,700	99
	Catawba	42,100	41,800	99
	Cleveland	31,100	30,800	99



WBTV BPCT—811116KF Granted 10/25/83 © American Map Corp., No. 14244

Net Weekly Circulation	State County	Total Households	TV Households	%
<b>50% &amp; Over</b>	<b>NORTH CAROLINA</b>			
	Davie	10,000	9,800	98
	Gaston	60,800	60,300	99
	Iredell	32,400	32,100	99
	Lincoln	17,300	17,200	99
	Mc Dowell	13,200	13,000	98
	Mecklenburg	168,800	167,500	99
	Rowan	39,000	38,700	99
	Rutherford	21,200	21,000	99
	Stanly	19,300	19,100	99
	Union	26,800	26,500	99
Watauga	12,400	12,200	98	
Wilkes	23,100	22,800	98	
<b>SOUTH CAROLINA</b>	Cherokee	14,900	14,700	99
	Chester	10,800	10,700	99
	Lancaster	20,200	20,000	99
	York	41,800	41,300	99
	<b>NORTH CAROLINA</b>			
	Alleghany	3,900	3,800	97
Henderson	27,800	27,400	99	
Mitchell	5,300	5,200	98	
Montgomery	8,500	8,400	99	
Polk	5,700	5,600	98	
Richmond	17,400	17,200	99	
Yadkin	11,300	11,100	99	
Yancey	5,700	5,500	96	
<b>SOUTH CAROLINA</b>	Chesterfield	14,400	14,100	98
	Spartanburg	79,900	79,100	99
	Union	11,200	11,100	99

(Continued on page A-783)

<b>Station Totals</b>	<b>1,257,100</b>	<b>1,243,100</b>	<b>98</b>
<b>Net Weekly Circulation (1987)</b>		<b>736,900</b>	
<b>Average Daily Circulation (1987)</b>		<b>463,200</b>	

# North Carolina—Charlotte

**WCCB**

Ch. 18

**Network Service:** Fox.

**Licensee:** WCCB-TV Inc., One Television Place, Charlotte, NC 28205.

**Studio:** One Television Place, Charlotte, NC 28205.

**Telephone:** 704-372-1800.

**Technical Facilities:** Channel No. 18 (494-500 MHz). Authorized power: 2090-kw max. & 1580-kw horizontal visual, 174-kw horizontal aural. Antenna: 1276-ft. above av. terrain, 1143-ft. above ground, 1943-ft. above sea level.

Latitude 35° 15' 56"  
Longitude 80° 44' 06"

**Transmitter:** 0.5-mi. SE of Newell.

**Satellite Earth Stations:** Scientific-Atlanta, 10-meter; Scientific-Atlanta, 7-meter; Scientific-Atlanta receivers.

**News Services:** AP, INN.

**Ownership:** Bahakel Communications Ltd., 100%. See Group Ownership of Television Stations.

**Began Operation:** December 7, 1953. Sale to present owner, who changed call letters from WUTV and resumed operation Nov. 1, 1964, was approved Aug. 20, 1964 by FCC (*Television Digest*, Vol. 4:26, 35). Previous owner Century Advertising Co. took station off air May 16, 1963 after it had been in service since Sept. 5, 1961, following transfer of control of Century approved May 3, 1961 (Vol. 17:10). While in off-air CP status Hugh A. Deadwyler turned over station to Century Advertising, of which he was part owner (1957, Vol. 13:7). Hugh Deadwyler acquired station as WAYS-TV from G. W. Dowdy and associates for token \$4 in Dec. 1954, then took it off air March 15, 1955 (1955 Vol. 11:12).

**Represented (sales):** Katz Independent TV Sales.

**Personnel:**

- CY N. BAHAKEL, president.
- LORRAINE LANCASTER, senior vice president.
- DON KRAUSS, vice president.
- STEVEN SOLDINGER, general manager.
- WILLIAM RIORDAN, general sales manager.
- HOWARD TRIVETTE, program director.
- GUY TITMAN, chief engineer.

**Highest 30 Sec. Rate:** \$1500.

**City of License:** Charlotte. **ADI:** Charlotte. **Rank:** 32.

Total Households: © MSI Consumer Market Data as of 1/1/87. TV Homes, TV% and Circulation © 1987 Arbitron. County coverage based on Arbitron study.

Net Weekly Circulation	State County	Total Households	TV Households	%
<b>50% &amp; Over</b>	<b>NORTH CAROLINA</b>			
	Anson	8,900	8,700	98
	Cabarrus	34,300	34,100	99
	Caldwell	26,000	25,700	99
	Catawba	42,100	41,800	99
	Gaston	60,800	60,300	99
	Iredell	32,400	32,100	99
	Lincoln	17,300	17,200	99
	Mecklenburg	168,800	167,500	99
	Rowan	39,000	38,700	99
	Union	26,800	26,500	99
	<b>SOUTH CAROLINA</b>			
	Lancaster	20,200	20,000	99
	York	41,800	41,300	99
<b>Between 25-49%</b>	<b>NORTH CAROLINA</b>			
	Alexander	9,800	9,700	99
	Ashe	9,000	8,800	98
	Burke	28,200	27,900	99
	Cleveland	31,100	30,800	99



Net Weekly Circulation	State County	Total Households	TV Households	%
<b>Between 25-49%</b>	Davie	10,000	9,800	98
	Montgomery	8,500	8,400	99
	Richmond	17,400	17,200	99
	Stanly	19,300	19,100	99
	Watauga	12,400	12,200	98
<b>SOUTH CAROLINA</b>				
Chester	10,800	10,700	99	
Chesterfield	14,400	14,100	98	
Lee	6,000	5,800	97	
Marlboro	10,700	10,500	98	
<b>Between 5-24%</b>	<b>NORTH CAROLINA</b>			
	Alleghany	3,900	3,800	97
	Avery	5,300	5,200	98
	Davidson	44,900	44,500	99
	Forsyth	100,800	99,900	99
	Mc Dowell	13,200	13,000	98
	Mitchell	5,300	5,200	98
	Randolph	37,400	37,000	99
	Rutherford	21,200	21,000	99
	Surry	23,300	23,000	99
	Wilkes	23,100	22,800	98
	Yadkin	11,300	11,100	99
	Yancey	5,700	5,500	96
	<b>SOUTH CAROLINA</b>			
Cherokee	14,900	14,700	99	
Darlington	22,800	22,500	99	
Fairfield	6,700	6,500	97	
Kershaw	15,500	15,200	98	
Newberry	12,100	11,900	98	
Union	11,200	11,100	99	
<b>VIRGINIA</b>				
Carroll	9,600	9,400	98	
Grayson	9,000	8,900	99	
<b>Station Totals</b>		<b>1,103,200</b>	<b>1,091,100</b>	<b>98</b>
<b>Net Weekly Circulation (1987)</b>			<b>429,600</b>	
<b>Average Daily Circulation (1987)</b>			<b>185,400</b>	

# North Carolina—Charlotte

## WPCQ-TV

Ch. 36

**Network Service:** NBC.

**Licensee:** Channel 36 Partners, Box 18665, Charlotte, NC 28218.

**Studio:** 8036 Hood Rd., Charlotte, NC 28215.

**Telephone:** 704-536-3636. **TWX:** 810-621-7888.

**Technical Facilities:** Channel No. 36 (602-608 MHz). Authorized power: 2100-kw visual, 210-kw aural. Antenna: 1342-ft. above av. terrain, 1396-ft. above ground, 2041-ft. above sea level.

Latitude 35° 15' 05.7"  
Longitude 80° 41' 12.2"

Requests CP for change to 5000-kw max. visual, 1933-ft. above av. terrain, 1926-ft. above ground, 2706-ft. above sea level, lat. 35° 20' 49.1", long. 81° 10' 14.8", transmitter between Rtes. 1101 & 1805, 0.9-mi. N of Rte. 1804 near Dallas, Gaston County. BPCT-870514KK.

**Transmitter:** Hood Rd, 0.6-mi. N of Robinson Church Rd.

**Multichannel TV Sound:** Stereo only.

**Satellite Earth Stations:** RCA, 6-meter Ku-band; Harris, 3-meter Ku-band; Harris, M/A-Com receivers.

**News Services:** AP, NBC, UPI.

**Ownership:** Channel 36 Inc., gen. partner, 1%; Odyssey Channels Inc., ltd. partner, 99%. See Odyssey Partners in Group Ownership of Television Stations.

**Began Operation:** July 9, 1967 as WCTU-TV owned by Harold W. Twisdale, David L. Steel Sr. & others. Sale to R. E. Turner by Emil F. Kratt, Receiver, approved by FCC July 27, 1970. Sale to Westinghouse Bcstg. & Cable approved March 17, 1980 (*Television Digest*, Vol. 19:21). Sale to present owners approved by FCC Nov. 23, 1984 (Vol. 24:15).

**Represented (sales):** MMT Sales Inc.

**Represented (legal):** Koteen & Naftalin.

**Represented (engineering):** Smith & Powstenko.

**Personnel:**

- JEFF DAVIDSON, vice president & general manager.
- RICHARD HERD, general sales manager.
- DIANNE STEWART, national sales manager.
- CHESTER WILLIAMS, local sales manager.
- TIM BLOODWORTH, program director.
- RICK ANDERSON, chief engineer.
- GARY LONG, news director.
- GLENN NASH, promotion manager.

**Highest One Hour Rate:** \$10,000.

**Highest 30 Sec. Rate:** \$4000.

**City of License:** Charlotte. **ADI:** Charlotte. **Rank:** 32.

Total Households: © MSI Consumer Market Data as of 1/1/87. TV Homes, TV% and Circulation © 1987 Arbitron. County coverage based on Arbitron study.

Net Weekly Circulation	State County	Total Households	TV Households	%
<b>50% &amp; Over</b>				
	<b>NORTH CAROLINA</b>			
	Anson	8,900	8,700	98
	Cabarrus	34,300	34,100	99
	Catawba	42,100	41,800	99
	Gaston	60,800	60,300	99
	Lincoln	17,300	17,200	99



WPCQ-TV BPCT-850604KF Granted 9/6/85

© American Map Corp., No. 14244

Net Weekly Circulation	State County	Total Households	TV Households	%
<b>50% &amp; Over</b>				
	Mecklenburg	168,800	167,500	99
	Stanly	19,300	19,100	99
	Union	26,800	26,500	99
<b>SOUTH CAROLINA</b>				
	Lancaster	20,200	20,000	99
	York	41,800	41,300	99
<b>NORTH CAROLINA</b>				
<b>Between 25-49%</b>				
	Alexander	9,800	9,700	99
	Caldwell	26,000	25,700	99
	Cleveland	31,100	30,800	99
	Iredell	32,400	32,100	99
	Montgomery	8,500	8,400	99
	Rowan	39,000	38,700	99
<b>SOUTH CAROLINA</b>				
	Chester	10,800	10,700	99
	Chesterfield	14,400	14,100	98
<b>NORTH CAROLINA</b>				
<b>Between 5-24%</b>				
	Burke	28,200	27,900	99
	Davidson	44,900	44,500	99
	Davie	10,000	9,800	98
	Mc Dowell	13,200	13,000	98
	Mitchell	5,300	5,200	98
	Richmond	17,400	17,200	99
	Yadkin	11,300	11,100	99
<b>SOUTH CAROLINA</b>				
	Cherokee	14,900	14,700	99
	Darlington	22,800	22,500	99
	Sumter	31,400	30,900	98
<b>Station Totals</b>		<b>811,700</b>	<b>803,500</b>	<b>98</b>
<b>Net Weekly Circulation (1987)</b>			<b>437,600</b>	
<b>Average Daily Circulation (1987)</b>			<b>201,600</b>	

# North Carolina—Charlotte

## WSOC-TV

Ch. 9

**Network Service:** ABC.

**Licensee:** WSOC Television Inc., Box 34665, Charlotte, NC 28234.

**Studio:** 1901-25 N. Tryon St., Charlotte, NC 28206.

**Telephone:** 704-335-4700. **TWX:** 810-621-0437.

**Technical Facilities:** Channel No. 9 (186-192 MHz). Authorized power: 316-kw visual, 63.2-kw aural. Antenna: 1179-ft. above av. terrain, 1034-ft. above ground, 1890-ft. above sea level.

Latitude 35° 15' 41"  
Longitude 80° 43' 38"

**Transmitter:** 1.4-mi. SSE of Newell, NC.

**Multichannel TV Sound:** Stereo only.

**Satellite Earth Stations:** Scientific-Atlanta, 7-meter; Scientific-Atlanta receivers.

**AM Affiliate:** WSOC, 5-kw (1-kw night), 930 kHz (MBS).

**FM Affiliate:** WSOC-FM, 98-kw, 103.7 MHz (No. 279), 1040-ft.

**News Service:** AP.

**Ownership:** Cox Enterprises Inc. See Group Ownership of Television Stations.

**Began Operation:** April 28, 1957. Sale to present owners by E. E. Jones and associates approved April 8, 1959 by FCC (*Television Digest*, Vol. 15:5, 15).

**Represented (sales):** TeleRep Inc.

**Represented (legal):** Dow, Lohnes & Albertson.

**Represented (engineering):** Cohen & Dippell.

### Personnel:

STANLEY G. MOUSE, president.  
GREGORY J. STONE, vice president & general manager.  
JOHN E. CALLAGHAN, vice president & station manager.  
BRUCE CHASTINE, controller.  
MARTIN FENTON, local & regional sales manager.  
RON SHUPING, production manager.  
DICK MOORE, news director.  
ALAN BATTEN, director of advertising & promotion.  
L. MERLE THOMAS, director, engineering & technical operations.

**Highest 30 Sec. Rate:** \$3500.

**City of License:** Charlotte. **ADI:** Charlotte. **Rank:** 32.

Total Households: © MSI Consumer Market Data as of 1/1/87. TV Homes, TV% and Circulation © 1987 Arbitron. County coverage based on Arbitron study.

Net Weekly Circulation	State County	Total Households	TV Households	Households %
<b>50% &amp; Over</b>	<b>NORTH CAROLINA</b>			
	Alexander	9,800	9,700	99
	Anson	8,900	8,700	98
	Burke	28,200	27,900	99
	Cabarrus	34,300	34,100	99
	Caldwell	26,000	25,700	99
	Catawba	42,100	41,800	99
	Cleveland	31,100	30,800	99
	Davie	10,000	9,800	98
	Gaston	60,800	60,300	99
	Iredell	32,400	32,100	99
	Lincoln	17,300	17,200	99
	Mecklenburg	168,800	167,500	99
	Montgomery	8,500	8,400	99
	Richmond	17,400	17,200	99
	Rowan	39,000	38,700	99
	Stanly	19,300	19,100	99
	Union	26,800	26,500	99



WSOC-TV BPCT-860115KN Granted 3/28/86

© American Map Corp., No. 14244

Net Weekly Circulation	State County	Total Households	TV Households	Households %
<b>50% &amp; Over</b>	<b>SOUTH CAROLINA</b>			
	Watauga	12,400	12,200	98
	Chester	10,800	10,700	99
	Chesterfield	14,400	14,100	98
	Lancaster	20,200	20,000	99
York	41,800	41,300	99	
<b>Between 25-49%</b>	<b>NORTH CAROLINA</b>			
	Avery	5,300	5,200	98
	Davidson	44,900	44,500	99
	Mc Dowell	13,200	13,000	98
	Mitchell	5,300	5,200	98
Wilkes	23,100	22,800	98	
<b>Between 5-24%</b>	<b>SOUTH CAROLINA</b>			
	Cherokee	14,900	14,700	99
	Marlboro	10,700	10,500	98
	<b>NORTH CAROLINA</b>			
	Alleghany	3,900	3,800	97
Ashe	9,000	8,800	98	
Henderson	27,800	27,400	99	
Rutherford	21,200	21,000	99	
Surry	23,300	23,000	99	
Yadkin	11,300	11,100	99	
Yancey	5,700	5,500	96	
<b>SOUTH CAROLINA</b>				
Darlington	22,800	22,500	99	
Fairfield	6,700	6,500	97	
Lee	6,000	5,800	97	
Union	11,200	11,100	99	
<b>VIRGINIA</b>				
Carroll	9,600	9,400	98	
Grayson	9,000	8,900	99	
<b>Station Totals</b>		<b>965,200</b>	<b>954,500</b>	<b>98</b>
<b>Net Weekly Circulation (1987)</b>				<b>647,700</b>
<b>Average Daily Circulation (1987)</b>				<b>383,600</b>

# North Carolina—Belmont-Charlotte

**WJZY**

**Ch. 46**

**Network Service:** None, independent.

**Licensee:** Metro-Crescent Communications Inc., Box 668400, Charlotte, NC 28266.

**Studio:** 3501 Performance Rd., Charlotte, NC 28201.

**Telephones:** 704-398-0046; 704-825-4602.

**Technical Facilities:** Channel No. 46 (662-668 MHz). Authorized power: 5000-kw max. visual, 500-kw max. aural. Antenna: 1948-ft. above av. terrain, 1921-ft. above ground, 2721-ft. above sea level.

Latitude 35° 21' 44"  
Longitude 81° 09' 19"

**Transmitter:** 2.9-mi. NE of Dallas, 0.7-mi. SE of intersection of Hwys. 1001 & 1836.

**Multichannel TV Sound:** Stereo only.

**Satellite Earth Station:** United Satellite Systems, 5-meter C-band.

**Ownership:** Loretta J. Webber Jr., pres.; State W. Alexander III, v.p.-secy.; Spurgeon W. Webber Jr., v.p., 6.6%; Harvey B. Gantt, treas.; David H. Wagner, 40%; Robert R. Hilker, 26.7%; William R. Rollins, 26.7%. **Note:** Sale of 49% to Capitol Broadcasting (WRAL-TV, Raleigh, NC) pends.

**Began Operation:** July 8, 1987.

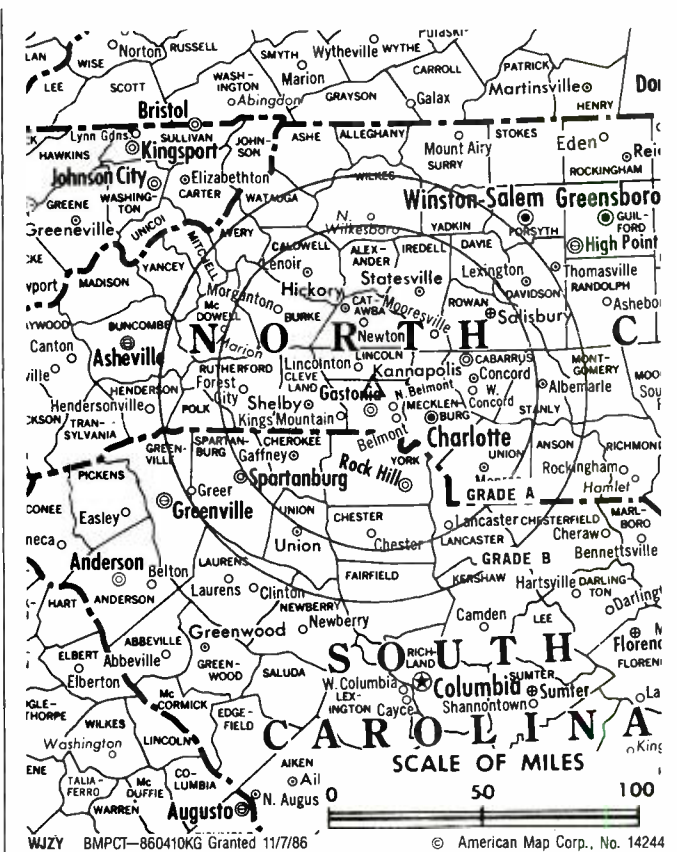
**Represented (sales):** Seltel Inc.

**Represented (legal):** Reddy, Begley & Martin.

**Represented (engineering):** Broadcast Technology Consultants.

**Personnel:**

MARK CONRAD, general manager.  
TOM BURKHART, general sales manager.  
JANET MOORE, local sales manager.  
TOM SHENCK, national sales manager.  
EDWARD MERRITT, engineering manager.



**BOB JUELICH**, production manager.

**DALE SNYDER**, operations & program manager.

**KIP KOZART**, promotion manager.

**Highest One Hour Rate:** \$4500.

**Highest 30 Sec. Rate:** \$600.

**Arbitron Data:** Not available.

**City of License:** Belmont. **ADI:** Charlotte. **Rank:** 32.



# North Carolina—Fayetteville

**WFCT**

**Ch. 62**

**Network Service:** None, independent.

**Licensee:** Fayetteville-Cumberland Telecasters Inc., 301 W. Main St., Box 586, Durham, NC 27702.

**Studio:** Lumber Bridge, NC 28357.

**Mailing Address:** Drawer 62, Lumber Bridge, NC 28357.

**Telephone:** 919-843-3884.

**Technical Facilities:** Channel No. 62 (758-764 MHz). Authorized power: 337.3-kw visual, 33.7-kw aural. Antenna: 846-ft. above av. terrain, 855-ft. above ground, 1057-ft. above sea level.

Latitude 34° 53' 05"  
Longitude 79° 04' 31"

**Transmitter:** Highway 71 & 20 Lumber Bridge, NC.

**Satellite Earth Stations:** Paraclipse, 4.8-meter; AFC, 3.66-meter Ku-band; Paraclipse, 3.6-meter; M/A-Com receivers.

**Ownership:** American Telecasters Inc., 100%. See Group Ownership of Television Stations.

**Began Operation:** March 4, 1985.

**Represented (sales):** Adam Young Inc.

**Represented (legal):** Baraff, Koerner, Olender & Hochberg, P.C.

**Represented (engineering):** Moffet, Larson & Johnson.

**Personnel:**

- JOHN BISHOP, general manager.
- ROBERT PERETIC, assistant general manager & director of sales.
- GEORGE JOHNSON, engineering director.
- ERNIE WHITMEYER, program director.
- NIEL SOLLLOD, production manager.

**Highest One Hour Rate:** \$1000.

**Highest 30 Sec. Rate:** \$125.

**City of License:** Fayetteville. **ADI:** Raleigh-Durham. **Rank:** 35.

Total Households: © MSI Consumer Market Data as of 1/1/87. TV Homes, TV% and Circulation © 1987 Arbitron. County coverage based on Arbitron study.



WFCT BMPCT—830518KF Granted 4/19/84 © American Map Corp., No. 14244

Net Weekly Circulation	State County	Total Households	TV Households	%
<b>Between 25-49%</b>	<b>NORTH CAROLINA</b>			
	Cumberland	84,900	83,900	99
	Hoke	6,800	6,700	99
	Robeson	34,700	34,100	98
<b>Between 5-24%</b>	<b>NORTH CAROLINA</b>			
	Harnett	22,300	22,000	99
	Richmond	17,400	17,200	99
	Sampson	18,400	18,100	98
	Scotland	11,700	11,500	98
	<b>SOUTH CAROLINA</b>			
	Dillon	10,300	10,100	98
<b>Station Totals</b>		<b>206,500</b>	<b>203,600</b>	<b>98</b>
<b>Net Weekly Circulation (1987)</b>				<b>52,400</b>
<b>Average Daily Circulation (1987)</b>				<b>18,000</b>

# North Carolina—Fayetteville

**WKFT**

**Ch. 40**

(Also serves Raleigh & Durham, NC)

**Network Service:** None, independent.

**Licensee:** SJL of North Carolina Associates, L.P., 230 Donaldson St., Fayetteville, NC 28301.

**Studios:** 230 Donaldson St., Fayetteville, NC 28301; The Forum, 8601 Six Forks Rd., Raleigh, NC 27609.

**Telephones:** 919-323-4040, Fayetteville; 919-847-0040, Raleigh.

**TWX:** 510-938-0186.

**Technical Facilities:** Channel No. 40 (626-632 MHz). Authorized power: 5000-kw max. visual, 500-kw max. aural. Antenna: 1842-ft. above av. terrain, 1749-ft. above ground, 2149-ft. above sea level.

Latitude 35° 30' 45"  
Longitude 78° 58' 40"

**Transmitter:** 5.9-mi NE of Broadway, 0.65-mi E of Hwy. 1538 & 0.6-mi SW of Cape Fear River.

**Multichannel TV Sound:** Stereo and separate audio program.

**Satellite Earth Stations:** Microdyne, 7-meter; 3 ADM, 5-meter; RCA Ku-band; M/A-Com receivers.

**News Services:** AP, INN.

**Ownership:** Thomas Scanlan, pres., 5%; SJL of North Carolina Associates, L. P. See Group Ownership of Television Stations.

**Began Operation:** June 1, 1981. Sale to present owners by Norman J. Suttles, et al., approved by FCC June 20, 1985 (*Television Digest*, Vol. 25:15).

**Represented (sales):** Independent TV Sales.

**Represented (legal):** Latham & Watkins.

**Represented (engineering):** Charles I. Gallagher, P. E.

**Personnel:**  
RICHARD B. ARMFIELD, vice president & general manager.  
STEVEN ENGLER, general sales manager.  
JERRY MOORE, station manager.  
JOE LEONARD, production manager.  
DAVID RICKELS, chief engineer.  
CHRISTY GODWIN, sales service manager.  
STEVE JOHNSON, news director.  
ARLENE MABRY, program director.  
CHERYL FITZGERALD, business manager.

**Highest 30 Sec. Rate:** \$150.

**City of License:** Fayetteville. **ADI:** Raleigh-Durham. **Rank:** 35.

Total Households: © MSI Consumer Market Data as of 1/1/87. TV Homes, TV% and Circulation © 1987 Arbitron. County coverage based on Arbitron study.

Net Weekly Circulation	State County	Total Households	TV Households	%
<b>50% &amp; Over</b>	<b>NORTH CAROLINA</b>			
	Cumberland	84,900	83,900	99
	Hoke	6,800	6,700	99
	Scotland	11,700	11,500	98



WKFT BPCT—850405KE Granted 6/21/85 © American Map Corp., No. 14244

Net Weekly Circulation	State County	Total Households	TV Households	%
<b>Between 25-49%</b>	<b>NORTH CAROLINA</b>			
	Harnett	22,300	22,000	99
	Lee	14,700	14,500	99
	Moore	22,600	22,200	98
	Robeson	34,700	34,100	98
	Sampson	18,400	18,100	98
<b>Between 5-24%</b>	<b>NORTH CAROLINA</b>			
	Alamance	38,000	37,700	99
	Bladen	11,100	10,800	97
	Chatham	13,700	13,500	99
	Duplin	15,000	14,700	98
	Durham	62,400	61,700	99
	Franklin	11,400	11,200	98
	Granville	11,600	11,400	98
	Johnston	28,600	28,200	99
	Montgomery	8,500	8,400	99
	Orange	32,000	31,500	98
	Randolph	37,400	37,000	99
	Richmond	17,400	17,200	99
Vance	13,600	13,400	99	
Wake	133,900	132,600	99	
Wayne	35,700	35,200	99	
Wilson	23,600	23,300	99	
<b>Station Totals</b>		<b>710,000</b>	<b>700,800</b>	<b>98</b>
<b>Net Weekly Circulation (1987)</b>				<b>161,400</b>
<b>Average Daily Circulation (1987)</b>				<b>60,200</b>

# North Carolina—Greensboro-High Point & Winston-Salem

**WFMY-TV**

Ch. 2

**Network Service:** CBS.

**Licensee:** WFMY Television Corp., 1615 Phillips Ave., Greensboro, NC 27405.

**Studio:** 1615 Phillips Ave.

**Mailing Address:** Box TV-2, Greensboro, NC 27420.

**Telephone:** 919-379-9369. **TWX:** 510-925-1193.

**Technical Facilities:** Channel No. 2 (54-60 MHz). Authorized power: 100-kw visual, 19.5-kw aural. Antenna: 1842-ft. above av. terrain, 1914-ft. above ground, 2649-ft. above sea level.

Latitude 35° 52' 13"  
Longitude 79° 50' 25"

**Transmitter:** 3.7-mi. NE of Sophia.

**Satellite Earth Stations:** SatCom, 9.2-meter; Drake, 4-meter; RCA Ku-band; M/A-Com, Scientific-Atlanta receivers.

**News Services:** AP, Carolina News Network, CBS, GOES, NAFAX, National Weather Wire, UPI.

**Ownership:** Harte-Hanks Communications Inc. See Group Ownership of Television Stations.

**Began Operation:** September 22, 1949. Sale to present owner by Landmark Communications approved by FCC Oct. 29, 1976 (*Television Digest*, Vol. 16:27). Sale to Landmark by former owners of Greensboro News Co. was approved Dec. 18, 1964 by FCC (Vol. 4:36, 49, 51).

**Represented (sales):** Blair Television.

**Represented (legal):** Arnold & Porter.

**Represented (engineering):** Lohnes & Culver.

**Personnel:**

FRANK BENNETT, acting general manager.  
JIM COLLINS, program/operations manager.  
DELOIS STRICKLAND, program director.  
BILL CAMPBELL, promotion director.  
SANDRA HUGHES, community affairs director.  
SANDRA BARNES, director of administrative services.  
DEBORAH NEEDHAM, controller.  
BOB KING, engineering manager.

**Highest 30 Sec. Rate:** \$5500.

**NETWORK BASE HOURLY RATE:** \$1355.

**City of License:** Greensboro. **ADI:** Greensboro-Winston Salem-High Point. **Rank:** 50.

Total Households: © MSI Consumer Market Data as of 1/1/87. TV Homes, TV% and Circulation © 1987 Arbitron. County coverage based on Arbitron study.

Net Weekly Circulation	State County	Total Households	TV Households	%
<b>50% &amp; Over</b>	<b>NORTH CAROLINA</b>			
	Alamance	38,000	37,700	99
	Alleghany	3,900	3,800	97
	Caswell	7,200	7,100	99
	Chatham	13,700	13,500	99
	Davidson	44,900	44,500	99
	Davie	10,000	9,800	98
	Forsyth	100,800	99,900	99
	Guilford	125,100	124,200	99
	Lee	14,700	14,500	99
	Montgomery	8,500	8,400	99
	Person	10,800	10,700	99
	Randolph	37,400	37,000	99
	Rockingham	32,500	32,200	99
	Stokes	13,200	13,000	98
	Surry	23,300	23,000	99
	Wilkes	23,100	22,800	98
Yadkin	11,300	11,100	99	



WFMY-TV BMPCT-780928K1 Granted 11/27/78 © American Map Corp., 14244

Net Weekly Circulation	State County	Total Households	TV Households	%
<b>50% &amp; Over</b>	<b>VIRGINIA</b>			
	Henry	27,100	26,800	99
	Patrick	6,400	6,300	98
	Pittsylvania	40,200	39,700	99
<b>Between 25-49%</b>	<b>NORTH CAROLINA</b>			
	Ashe	9,000	8,800	98
	Moore	22,600	22,200	98
	Orange	32,000	31,500	98
	Richmond	17,400	17,200	99
	Rowan	39,000	38,700	99
	Scotland	11,700	11,500	98
Stanly	19,300	19,100	99	
<b>50% &amp; Over</b>	<b>VIRGINIA</b>			
	Carroll	9,600	9,400	98
Grayson	9,000	8,900	99	
<b>Between 5-24%</b>	<b>NORTH CAROLINA</b>			
	Alexander	9,800	9,700	99
	Anson	8,900	8,700	98
	Burke	28,200	27,900	99
	Cabarrus	34,300	34,100	99
	Durham	62,400	61,700	99
	Granville	11,600	11,400	98
	Harnett	22,300	22,000	99
	Hoke	6,800	6,700	99
	Iredell	32,400	32,100	99
	Vance	13,600	13,400	99
	Watauga	12,400	12,200	98
	<b>VIRGINIA</b>			
	Amherst	9,700	9,500	98
Charlotte	4,000	3,900	98	
Floyd	4,400	4,300	98	
Franklin	12,700	12,500	98	
Halifax	12,000	11,800	98	
Wythe	9,400	9,200	98	
<b>Station Totals</b>		<b>1,056,600</b>	<b>1,044,400</b>	<b>98</b>
<b>Net Weekly Circulation (1987)</b>				<b>620,600</b>
<b>Average Daily Circulation (1987)</b>				<b>373,800</b>

# North Carolina—Greensboro-High Point & Winston-Salem

**WGGT**

**Ch. 48**

**Network Service:** None, independent.

**Licensee:** Guilford Telecasters Inc., Debtor-in-Possession.

**Studio:** 330 S. Greene St., Greensboro, NC 27401.

**Mailing Address:** Box 1618, Greensboro, NC 27401.

**Telephone:** 919-274-4848.

**Technical Facilities:** Channel No. 48 (674-680 MHz). Authorized power: 1000-kw max. visual, 100-kw max. aural. Antenna: 1698-ft. above av. terrain, 1914-ft. above ground, 2649-ft. above sea level.

Latitude 35° 52' 13"  
Longitude 79° 50' 25"

**Transmitter:** 1000-ft. E of County Rd. 1926, 0.7-mi. SE of County Rd. 1941, Greensboro.

**Satellite Earth Stations:** Microdyne, 5-meter Ku-band; Harris, 3-meter C-band; Harris, M/A-Com receivers.

**Ownership:** James Thrash, 11.9%; Robinson O. Everett, 32.47%; Katherine R. Everett, 32.47%; Jacob N. Froelich Jr., 7.2%; George W. Lyles Jr., 6.7%; Thomas B. Cookerly, 4.4%; Roy O. Rodwell, 2.6%; W. Baker, 2.2%. Thrash owns KEND & KLLL-FM, Lubbock; KAMA & KAMZ(FM), El Paso, TX. The Everetts have interest in WJKA(TV), Wilmington, NC; WFCT(TV), Fayetteville, NC; permittee of WWRD(TV), Wilson, NC & application for Ch. 55, Rock Hill, SC. Cookerly has interest in Allbritton Communications Co., see Group Ownership of TV Stations.

**Began Operation:** May 9, 1981. Sale to Edward H. Herlihy approved by FCC June 7, 1985 (Television Digest, Vol. 25:13) but not consummated.

**Represented (sales):** Petry Television Inc.

**Represented (legal):** Baraff, Koerner, Olender & Hochberg, P.C.

**Represented (engineering):** Moffet, Larson & Johnson, P.C.

**Personnel:**

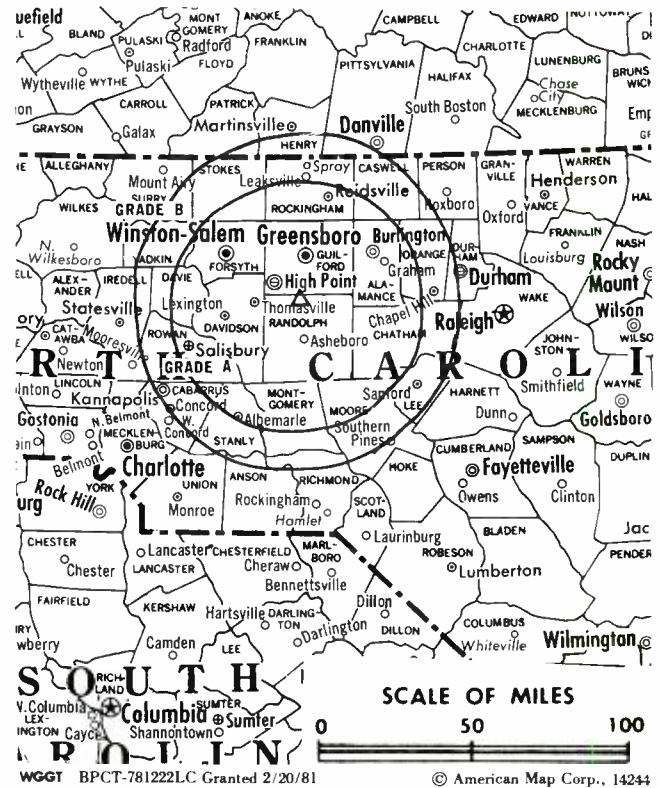
EUGENE H. BOHI, president & general manager.  
NORM CISSNA, general sales manager.  
CAROL KING, traffic manager.  
KENNY GONZALEZ, program & operations manager.

**Rates:** Not available.

**City of License:** Greensboro. **ADI:** Greensboro-Winston Salem-High Point. **Rank:** 50.

Total Households: © MSI Consumer Market Data as of 1/1/87. TV Homes, TV% and Circulation © 1987 Arbitron. County coverage based on Arbitron study.

Net Weekly Circulation	State County	Total Households	TV Households	%
<b>50% &amp; Over</b>	<b>NORTH CAROLINA</b>			
	Randolph	37,400	37,000	99
<b>Between 25-49%</b>	<b>NORTH CAROLINA</b>			
	Alamance	38,000	37,700	99
	Caswell	7,200	7,100	99
	Chatham	13,700	13,500	99
	Davidson	44,900	44,500	99



Net Weekly Circulation	State County	Total Households	TV Households	%
<b>Between 25-49%</b>	Davie	10,000	9,800	98
	Forsyth	100,800	99,900	99
	Guilford	125,100	124,200	99
	Stokes	13,200	13,000	98
	Yadkin	11,300	11,100	99
	<b>VIRGINIA</b>			
	Henry	27,100	26,800	99
	Pittsylvania	40,200	39,700	99
	<b>NORTH CAROLINA</b>			
<b>Between 5-24%</b>	Alleghany	3,900	3,800	97
	Anson	8,900	8,700	98
	Iredell	32,400	32,100	99
	Lee	14,700	14,500	99
	Montgomery	8,500	8,400	99
	Moore	22,600	22,200	98
	Rockingham	32,500	32,200	99
	Rowan	39,000	38,700	99
	Surry	23,300	23,000	99
	Wilkes	23,100	22,800	98
	<b>VIRGINIA</b>			
	Carroll	9,600	9,400	98
	Franklin	12,700	12,500	98
	Halifax	12,000	11,800	98
	Patrick	6,400	6,300	98
<b>Station Totals</b>		<b>718,500</b>	<b>710,700</b>	<b>98</b>
<b>Net Weekly Circulation (1987)</b>			<b>227,200</b>	
<b>Average Daily Circulation (1987)</b>			<b>80,800</b>	

# North Carolina—Greensboro-High Point & Winston-Salem

## WGHP-TV

Ch. 8

**Network Service:** ABC.

**Licensee:** Taft Television & Radio Co. Inc., 1718 Young St., Cincinnati, OH 45210.

**Studio:** 2005 Francis St., High Point, NC 27263.

**Mailing Address:** Box TV-8, Greensboro, NC 27420-6088.

**Telephone:** 919-841-8888.

**Technical Facilities:** Channel No. 8 (180-186 MHz). Authorized power: 316-kw visual, 31.62-kw aural. Antenna: 1270-ft. above av. terrain, 1255-ft. above ground, 2032-ft. above sea level.

Latitude 35° 48' 46.5"  
Longitude 79° 50' 36.0"

**Transmitter:** 1.2-mi. SE of Sophia, NC.

**Satellite Earth Stations:** Andrew, 7.1-meter C-band; Microdyne, 7-meter C-band; Andrew, 4.5-meter C-band; Microdyne, Andrew receivers.

**News Services:** ABC, AP, UPI.

**Ownership:** Taft Broadcasting Co., 100%. See Group Ownership of Television Stations. **Note:** Sale pends.

**Began Operation:** October 14, 1963. Sale to Gulf Broadcast Group by Southern Bcstg. Co. approved by FCC June 16, 1978. Sale to present owner by Gulf approved by FCC May 30, 1985 (*Television Digest*, Vol. 25:5, 20, 22).

**Represented (sales):** MMT Sales Inc.

**Represented (legal):** Koteen & Naftalin.

**Represented (engineering):** Cohen & Dippell.

### Personnel:

DAVID BOYLAN, vice president & general manager.

FRANK TERRY, business manager.

JIM OGLE, news director.

QUINN KOONTZ, general sales manager.

ROSS MASON, chief engineer.

TOM DOMER, program manager.

JIM HART, creative services director.

**Highest One Hour Rate:** \$8000.

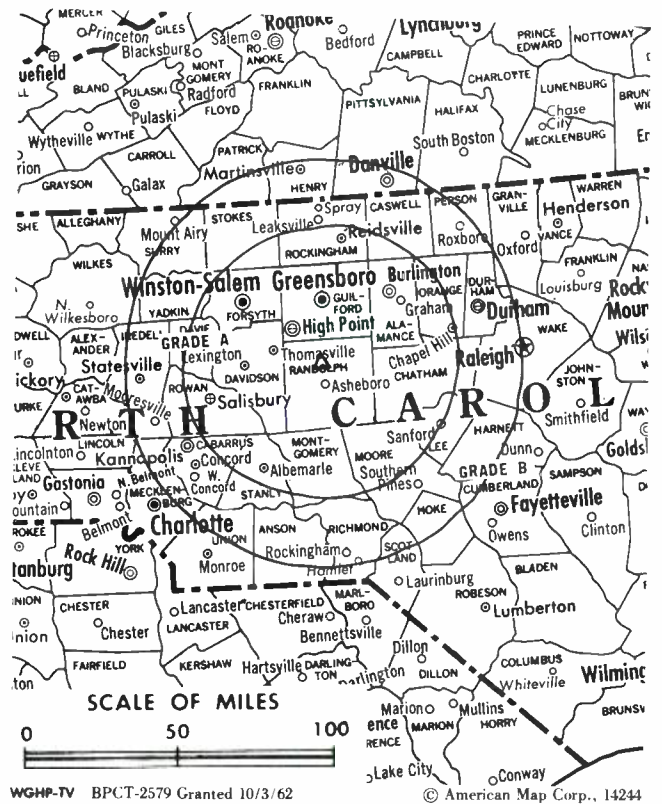
**Highest 30 Sec. Rate:** \$2000.

**NETWORK BASE HOURLY RATE:** \$1050.

**City of License:** High Point. **ADI:** Greensboro-Winston Salem-High Point. **Rank:** 50.

Total Households: © MSI Consumer Market Data as of 1/1/87. TV Homes, TV% and Circulation © 1987 Arbitron. County coverage based on Arbitron study.

Net Weekly Circulation	State County	Total Households	TV Households	%
<b>50% &amp; Over</b>	<b>NORTH CAROLINA</b>			
	Alamance	38,000	37,700	99
	Alleghany	3,900	3,800	97
	Caswell	7,200	7,100	99
	Chatham	13,700	13,500	99
	Davidson	44,900	44,500	99
	Davie	10,000	9,800	98
	Forsyth	100,800	99,900	99
	Guilford	125,100	124,200	99
	Montgomery	8,500	8,400	99
	Randolph	37,400	37,000	99
	Richmond	17,400	17,200	99
	Rockingham	32,500	32,200	99
	Stokes	13,200	13,000	98
	Surry	23,300	23,000	99
	Wilkes	23,100	22,800	98
	Yadkin	11,300	11,100	99



Net Weekly Circulation	State County	Total Households	TV Households	%
<b>50% &amp; Over</b>	<b>VIRGINIA</b>			
	Grayson	9,000	8,900	99
	Henry	27,100	26,800	99
<b>Between 25-49%</b>	<b>NORTH CAROLINA</b>			
	Anson	8,900	8,700	98
	Ashe	9,000	8,800	98
	Iredell	32,400	32,100	99
	Lee	14,700	14,500	99
	Moore	22,600	22,200	98
	Orange	32,000	31,500	98
	Rowan	39,000	38,700	99
	Scotland	11,700	11,500	98
	Stanly	19,300	19,100	99
Watauga	12,400	12,200	98	
<b>VIRGINIA</b>	Carroll	9,600	9,400	98
	Patrick	6,400	6,300	98
	Pittsylvania	40,200	39,700	99
<b>Between 5-24%</b>	<b>NORTH CAROLINA</b>			
	Alexander	9,800	9,700	99
	Cabarrus	34,300	34,100	99
	Caldwell	26,000	25,700	99
	Durham	62,400	61,700	99
	Granville	11,600	11,400	98
	Harnett	22,300	22,000	99
	Hoke	6,800	6,700	99
	Person	10,800	10,700	99
	<b>SOUTH CAROLINA</b>			
Chesterfield	14,400	14,100	98	
<b>VIRGINIA</b>				
Floyd	4,400	4,300	98	
Franklin	12,700	12,500	98	
Wythe	9,400	9,200	98	
<b>Station Totals</b>		<b>1,029,500</b>	<b>1,017,700</b>	<b>98</b>
<b>Net Weekly Circulation (1987)</b>				<b>592,200</b>
<b>Average Daily Circulation (1987)</b>				<b>323,200</b>

# North Carolina—Greensboro

**WLXI-TV**

**Ch. 61**

**Network Service:** Trinity Bcstg. Network.

**Licensee:** Trinity Bcstg. Network Inc., Box C11949, Santa Ana, CA 92711.

**Studio:** 2101-D Patterson St., Greensboro, NC 27407.

**Telephone:** 919-855-5610.

**Technical Facilities:** Channel No. 61 (752-758 MHz). Authorized power: 500-kw max. visual, 50-kw max. aural. Antenna: 564-ft. above av. terrain, 489-ft. above ground, 1449-ft. above sea level.

Latitude	36°	08'	58"
Longitude	80°	03'	21"

**Transmitter:** 2-mi. NE of Kernersville.

**Satellite Earth Station:** Paraclipse, 3.1-meter C-band; M/A-Com receivers.

**Ownership:** Trinity Broadcasting Network Inc. See Group Ownership of Television Stations.

**Began Operation:** March 5, 1984. Transfer of control from Gary S. Smithwick & Harrell Powell Jr. to William Satterfield approved by FCC May 23, 1985. FCC approved sale to present owner Feb. 24, 1986.

**Personnel:**

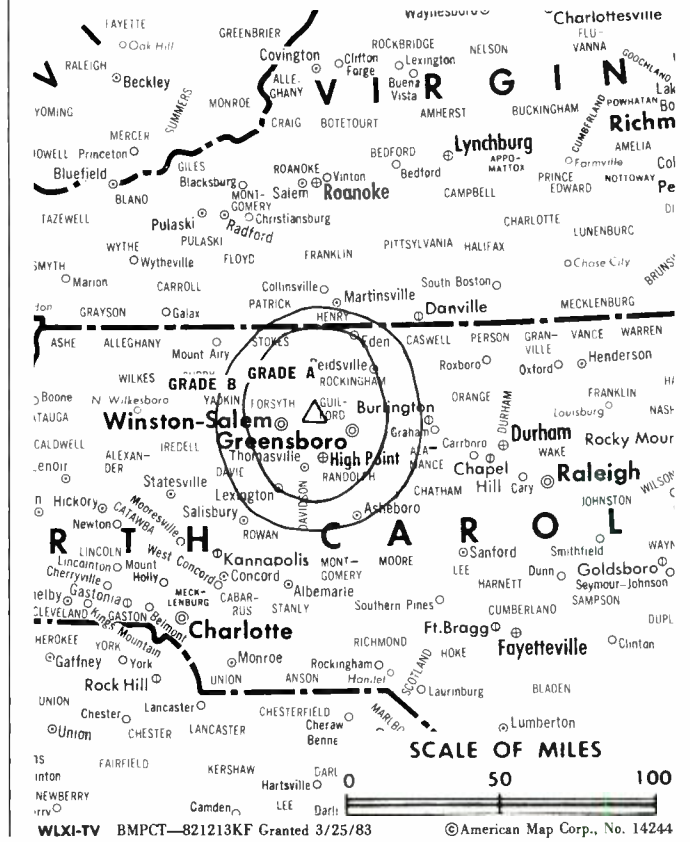
LARRY L. PATTON, general manager.

**Highest One Hour Rate:** \$300.

**Highest 30 Sec. Rate (June 17, 1987):** \$45.

**Arbitron Data:** Not available.

**City of License:** Greensboro. **ADI:** Greensboro-Winston Salem-High Point. **Rank:** 50.



# North Carolina—Winston-Salem-Greensboro-High Point

**WNRW**

**Ch. 45**

**Network Service:** None, independent.

**Licensee:** Act III Broadcasting of Greensboro Inc., Box 2899, Winston-Salem, NC 27102.

**Studio:** 3500 Myer-Lee Dr., Winston-Salem, NC 27101.

**Mailing Address:** Box 2899, Winston-Salem, NC 27102.

**Telephone:** 919-722-4545.

**Technical Facilities:** Channel No. 45 (656-662 MHz). Authorized power: 5000-kw max. & 1450-kw horizontal visual, 500-kw max. & 145-kw horizontal aural. Antenna: 2000-ft. above av. terrain, 768-ft. above ground, 3088-ft. above sea level.

Latitude 36° 22' 37"  
Longitude 80° 22' 10"

**Transmitter:** End of County Rd. 1172, King, NC.

**Satellite Earth Stations:** In operation.

**Ownership:** Act III Communications, 62.89%; U. Bertram Ellis Jr., 8.18%; Glenridge Assoc. Ltd. Partnership, 19.35%; others, none with more than 1.45%. Act III Communications ownership: Norman Lear, 100%; Thomas McGrath, treas. Ellis has interest in licensee of KJTL(TV), Wichita Falls, TX.

**Began Operation:** September 23, 1979. Sale to present owners by TVX Broadcast Group approved by FCC Dec. 17, 1986.

**Represented (sales):** TeleRep Inc.

**Represented (legal):** Kenkel, Barnard & Edmundson, P.C.

**Represented (engineering):** Lawrence Behr.

**Personnel:**

JAMES FLETCHER, vice president & general manager.  
JASON ELKIN, general sales manager.

**Highest 30 Sec. Rate:** \$600.

**City of License:** Winston-Salem. **ADI:** Greensboro-Winston Salem-High Point. **Rank:** 50.

Total Households: © MSI Consumer Market Data as of 1/1/87. TV Homes, TV% and Circulation © 1987 Arbitron. County coverage based on Arbitron study.

Net Weekly Circulation	State County	Total Households	TV Households	%
<b>50% &amp; Over</b>	<b>NORTH CAROLINA</b>			
	Davie	10,000	9,800	98
	Stokes	13,200	13,000	98
	Yadkin	11,300	11,100	99
	<b>VIRGINIA</b>			
	Henry	27,100	26,800	99
<b>Between 25-49%</b>	<b>NORTH CAROLINA</b>			
	Caswell	7,200	7,100	99
	Davidson	44,900	44,500	99
	Forsyth	100,800	99,900	99



WNRW BPCT-800808KE Granted 12/12/80

© American Map Corp., No. 14244

Net Weekly Circulation	State County	Total Households	TV Households	%
<b>Between 25-49%</b>	Guilford	125,100	124,200	99
	Randolph	37,400	37,000	99
	Rockingham	32,500	32,200	99
	Surry	23,300	23,000	99
	Wilkes	23,100	22,800	98
	<b>VIRGINIA</b>			
	Patrick	6,400	6,300	98
<b>Between 5-24%</b>	<b>NORTH CAROLINA</b>			
	Alamance	38,000	37,700	99
	Alexander	9,800	9,700	99
	Alleghany	3,900	3,800	97
	Iredell	32,400	32,100	99
	Montgomery	8,500	8,400	99
	Person	10,800	10,700	99
	Rowan	39,000	38,700	99
	Stanly	19,300	19,100	99
	<b>VIRGINIA</b>			
	Carroll	9,600	9,400	98
Franklin	12,700	12,500	98	
Halifax	12,000	11,800	98	
Pittsylvania	40,200	39,700	99	
<b>Station Totals</b>		<b>698,500</b>	<b>691,300</b>	<b>98</b>
<b>Net Weekly Circulation (1987)</b>			<b>235,100</b>	
<b>Average Daily Circulation (1987)</b>			<b>88,600</b>	

# North Carolina—Greensboro-High Point & Winston-Salem

**WXII**

Ch. 12

**Network Service:** NBC.

**Licensee:** Pulitzer Bcstg. Co., Box 11847, Winston-Salem, NC 27116.

**Studio:** 700 Coliseum Dr., Winston-Salem, NC 27106.

**Telephone:** 919-721-9944. **TWX:** 510-931-3676.

**Technical Facilities:** Channel No. 12 (204-210 MHz). Authorized power: 316-kw visual, 63.5-kw aural. Antenna: 1980-ft. above av. terrain, 680-ft. above ground, 3095-ft. above sea level.

Latitude 36° 22' 31"  
Longitude 80° 22' 27"

**Transmitter:** Sauratown Mtn., 7-mi. N of King, NC.

**Multichannel TV Sound:** Stereo only.

**Satellite Earth Station:** Satellite Technology, 3.5-meter; Standard Communications, Drake receivers.

**News Services:** AP, CNN, NBC, UPI.

**Ownership:** Pulitzer Publishing Co. See Group Ownership of Television Stations.

**Began Operation:** September 30, 1953. Sale to Multimedia by Triangle Bcstg. Corp. approved by FCC Sept. 7, 1972 (*Television Digest*, Vol. 11:44; 12:37). Exchanged by Multimedia with WFBC-TV, Greenville, SC for KSDK, St. Louis, MO (Vol. 21:12; 22:1; 23:8).

**Represented (sales):** Katz Television.

**Represented (legal):** Verner, Liipfert, Bernhard, McPherson & Hand.

**Represented (engineering):** A. D. Ring & Associates.

**Personnel:**

KEN J. ELKINS, president & chief executive officer, Pulitzer Bcstg. Co.  
REYNARD A. CORLEY, vice president & general manager.  
DAVID SUMMERS, general sales manager.  
DAVID EMERY, news/operations director.  
LESA HARRIS, program director.  
ALLAN SIMMONS, marketing director.  
HENRY HUNT, director of engineering.

**Highest One Hour Rate:** \$4500.

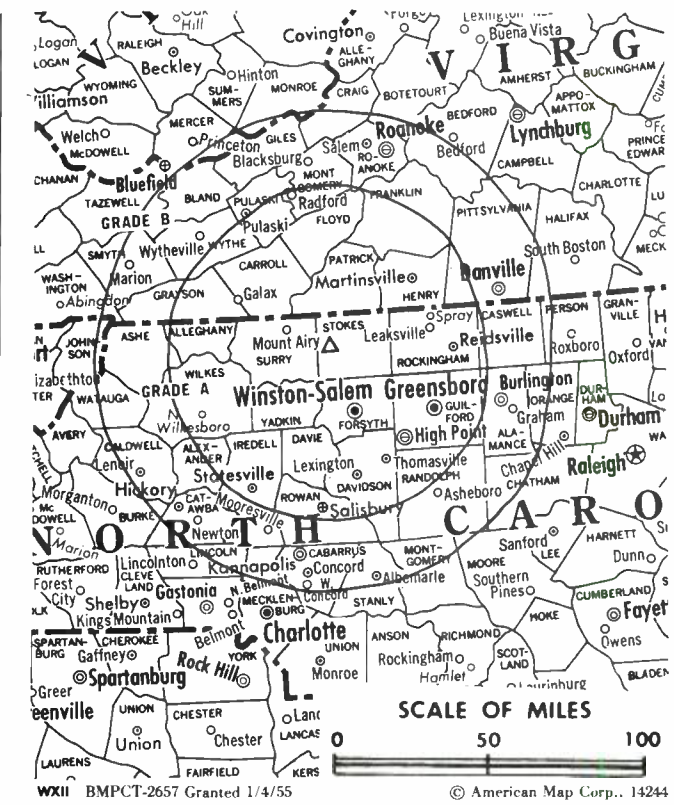
**Highest 30 Sec. Rate:** \$3000.

**NETWORK BASE HOURLY RATE:** \$1305.

**City of License:** Winston-Salem. **ADI:** Greensboro-Winston Salem-High Point. **Rank:** 50.

Total Households: © MSI Consumer Market Data as of 1/1/87. TV Homes, TV% and Circulation © 1987 Arbitron. County coverage based on Arbitron study.

Net Weekly Circulation	State County	Total Households	TV Households	%
<b>50% &amp; Over</b>	<b>NORTH CAROLINA</b>			
	Alamance	38,000	37,700	99
	Alleghany	3,900	3,800	97
	Ashe	9,000	8,800	98
	Caswell	7,200	7,100	99
	Davidson	44,900	44,500	99
	Davie	10,000	9,800	98
	Forsyth	100,800	99,900	99
	Guilford	125,100	124,200	99
	Iredell	32,400	32,100	99
	Randolph	37,400	37,000	99
	Rockingham	32,500	32,200	99
	Rowan	39,000	38,700	99
	Stokes	13,200	13,000	98



Net Weekly Circulation	State County	Total Households	TV Households	%
<b>50% &amp; Over</b>	Surry	23,300	23,000	99
	Wilkes	23,100	22,800	98
	Yadkin	11,300	11,100	99
	<b>VIRGINIA</b>			
	Carroll	9,600	9,400	98
	Grayson	9,000	8,900	99
	Henry	27,100	26,800	99
Patrick	6,400	6,300	98	
Pittsylvania	40,200	39,700	99	
<b>Between 25-49%</b>	<b>NORTH CAROLINA</b>			
	Alexander	9,800	9,700	99
	Caldwell	26,000	25,700	99
	Montgomery	8,500	8,400	99
	Person	10,800	10,700	99
Watauga	12,400	12,200	98	
<b>Between 5-24%</b>	<b>NORTH CAROLINA</b>			
	Burke	28,200	27,900	99
	Cabarrus	34,300	34,100	99
	Catawba	42,100	41,800	99
	Chatham	13,700	13,500	99
	Hoke	6,800	6,700	99
	Lincoln	17,300	17,200	99
	McDowell	13,200	13,000	98
	Mitchell	5,300	5,200	98
	Stanly	19,300	19,100	99
	<b>VIRGINIA</b>			
	Appomattox	4,400	4,300	98
	Floyd	4,400	4,300	98
Franklin	12,700	12,500	98	
Halifax	12,000	11,800	98	
Wythe	9,400	9,200	98	
<b>WEST VIRGINIA</b>				
Monroe	4,800	4,600	96	
<b>Station Totals</b>		<b>938,800</b>	<b>928,700</b>	<b>98</b>
<b>Net Weekly Circulation (1987)</b>				<b>573,300</b>
<b>Average Daily Circulation (1987)</b>				<b>319,500</b>



# North Carolina—Greenville

## WNCT-TV

Ch. 9

(Also serves New Bern & Washington, NC)

**Network Service:** CBS.

**Licensee:** Roy H. Park Bcstg. Inc., Box 898, Greenville, NC 27835-0898.

**Studio:** 3221 Evans St., Greenville, NC 27834.

**Telephone:** 919-756-3180. **TWX:** 510-929-1616.

**Technical Facilities:** Channel No. 9 (186-192 MHz). Authorized power: 316-kw visual, 31.6-kw aural. Antenna: 1890-ft. above av. terrain, 2000-ft. above ground, 2028-ft. above sea level.

Latitude 35° 21' 55"  
Longitude 77° 23' 38"

**Transmitter:** Hwy. 118, 2.5-mi. E of Grifton.

**Satellite Earth Stations:** Scientific-Atlanta, 7-meter C-band; Scientific-Atlanta, 4.2-meter C-band; AFC, 3.66-meter Ku-band; 3 Winegard, 3.5-meter C-band; DX Antenna, 3.1-meter C-band; DX Antenna, M/A-Com, Scientific-Atlanta, Winegard receivers.

**AM Affiliate:** WNCT, 10-kw, 1070 kHz (CBS).

**FM Affiliate:** WNCT-FM, 100-kw, 107.9 MHz (No. 300), 1710-ft.

**News Services:** AP, CBS.

**Ownership:** Park Communications Inc. See Group Ownership of Television Stations.

**Began Operation:** December 22, 1953. Sale to present owner by Carolina Bcstg. System Inc. approved by FCC Feb. 7, 1962 (*Television Digest*, Vol. 2:7).

**Represented (sales):** Blair Television.

**Represented (legal):** Wiley, Rein & Fielding.

**Represented (engineering):** A. D. Ring & Associates.

**Personnel:**

C. ROBERT THOMPSON, vice president & general manager.  
LUTHER GRIFFIN, general sales manager.  
WILLIAM MORRISSETTE, business manager.  
C. TOMMY SMITH, local sales manager.  
SHIRLEY DALE, program director.  
HEBER ADAMS, chief engineer.

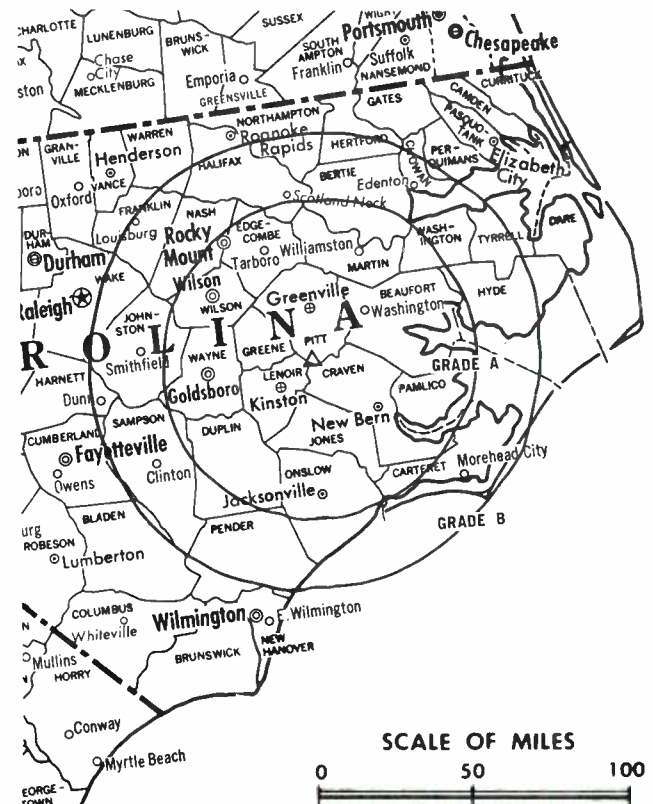
**Highest 30 Sec. Rate:** \$875.

**NETWORK BASE HOURLY RATE:** \$835.

**City of License:** Greenville. **ADI:** Greenville-New Bern-Washington. **Rank:** 96.

Total Households: © MSI Consumer Market Data as of 1/1/87. TV Homes, TV% and Circulation © 1987 Arbitron. County coverage based on Arbitron study.

Net Weekly Circulation	State County	Total Households	TV Households	%
<b>50% &amp; Over</b>				
<b>NORTH CAROLINA</b>				
	Beaufort	15,800	15,600	99
	Bertie	7,400	7,200	97
	Carteret	19,000	18,800	99
	Chowan	5,000	4,900	98
	Craven	27,100	26,900	99
	Duplin	15,000	14,700	98
	Edgecombe	19,900	19,600	98
	Greene	5,500	5,400	98
	Halifax	19,400	19,000	98
	Hyde	2,100	2,000	95



WNCT-TV BPCT-5087 Granted 5/17/79 © American Map Corp., 14244

Net Weekly Circulation	State County	Total Households	TV Households	%
<b>50% &amp; Over</b>				
	Jones	3,200	3,200	100
	Lenoir	22,400	22,100	99
	Martin	9,400	9,300	99
	Onslow	35,300	35,000	99
	Pamlico	3,900	3,900	100
	Pitt	35,900	35,400	99
	Tyrrell	1,400	1,400	100
	Washington	5,100	5,000	98
	Wayne	35,700	35,200	99
	Wilson	23,600	23,300	99

<b>NORTH CAROLINA</b>				
<b>Between 25-49%</b>				
	Dare	7,300	7,100	97
	Hertford	7,800	7,700	99
	Nash	26,300	25,900	98
	Northampton	7,500	7,300	97
	Pender	8,800	8,600	98
	Perquimans	3,800	3,800	100

<b>NORTH CAROLINA</b>				
<b>Between 5-24%</b>				
	Brunswick	16,600	16,300	98
	Camden	2,000	2,000	100
	Franklin	11,400	11,200	98
	Johnston	28,600	28,200	99
	New Hanover	43,500	43,100	99
	Pasquotank	11,000	10,900	99
	Sampson	18,400	18,100	98
	Warren	5,600	5,500	98

<b>Station Totals</b>	<b>510,700</b>	<b>503,600</b>	<b>98</b>
<b>Net Weekly Circulation (1987)</b>			<b>304,300</b>
<b>Average Daily Circulation (1987)</b>			<b>171,900</b>

# North Carolina—Hickory

**WHKY-TV**

**Ch. 14**

**Network Service:** None, independent.

**Licensee:** The Long Family Partnership, 526 Main Ave. SE, Hickory, NC 28601.

**Studio:** 526 Main Ave. SE, Hickory, NC 28601.

**Mailing Address:** Box 1049, Hickory, NC 28603.

**Telephone:** 704-322-5115.

**Technical Facilities:** Channel No. 14 (470-476 MHz). Authorized power: 656.1-kw max. visual, 66-kw max. aural. Antenna: 600-ft. above av. terrain, 487-ft. above ground, 1652-ft. above sea level.

Latitude 35° 43' 57"  
Longitude 81° 19' 52"

**Transmitter:** 526 Main Ave. SE.

**Satellite Earth Stations:** 4 in operation.

**AM Affiliate:** WHKY, 5-kw, 1290 kHz.

**FM Affiliate:** WHKY-FM, 14.8-kw, 102.9 MHz (No. 275), 325-ft.

**News Service:** UPI.

**Ownership:** Edmund S. Long, 62.47%; Thomas E. S. Long, 26.01%; Roberta S. Long, 8.67%; Mrs. Roberta S. Long, 1.87%; Ella Lee Shuford, 0.97%.

**Began Operation:** April 14, 1968.

**Represented (legal):** Hardy & Popham.

**Personnel:**

JEFFREY B. LONG, president, film buyer & national sales manager.  
THOMAS E. LONG, general manager.  
THOMAS E. LONG JR., chief engineer.  
JAMES O. CARR, news director & sales manager.  
ED LOGAN, sports director.  
LYNNE CRITCHER, traffic manager.  
FRANK JONES, assignment editor.

**Highest One Hour Rate:** \$450.

**Highest 30 Sec. Rate:** \$75.

**City of License:** Hickory. **ADI:** Charlotte. **Rank:** 32.

Total Households: © MSI Consumer Market Data as of 1/1/87. TV Homes, TV% and Circulation © 1987 Arbitron. County coverage based on Arbitron study.



Net Weekly Circulation	State County	Total Households	TV Households	%
<b>NORTH CAROLINA</b>				
Between 25-49%	Caldwell	26,000	25,700	99
<b>NORTH CAROLINA</b>				
Between 5-24%	Alexander	9,800	9,700	99
	Burke	28,200	27,900	99
	Catawba	42,100	41,800	99
	Iredell	32,400	32,100	99
	Lincoln	17,300	17,200	99
<b>Station Totals</b>		<b>155,800</b>	<b>154,400</b>	<b>99</b>
<b>Net Weekly Circulation (1987)</b>				<b>26,500</b>
<b>Average Daily Circulation (1987)</b>				<b>8,300</b>

# North Carolina—Lexington

**WEJC**

Ch. 20

**Network Service:** None, independent.

**Grantee:** Koinonia Broadcasting Inc., Box 2020, Lexington, NC 27293.

**Studio:** Robert Everhart Rd. & U.S. Business Rte. 85.

**Telephone:** 704-246-2020.

**Technical Facilities:** Channel No. 20 (506-512 MHz). Authorized power: 4616-kw max. visual, 461.6-kw max. aural. Antenna: 975-ft. above av. terrain, 938-ft. above ground, 1758-ft. above sea level.

Latitude 35° 58' 09"  
Longitude 79° 49' 29"

**Transmitter:** W of Rte. 220, Pleasant Garden.

**Satellite Earth Stations:** 2 in operation; Harris, M/A-Com receivers.

**News Service:** INN.

**Ownership:** Non-stock, non-profit corp. William P. Register, pres.; Charles D. Brown, v.p.; Carolyn R. Register, secy.-treas.

**Began Operation:** April 2, 1986.

**Represented (legal):** Gammon & Grange.

**Personnel:**

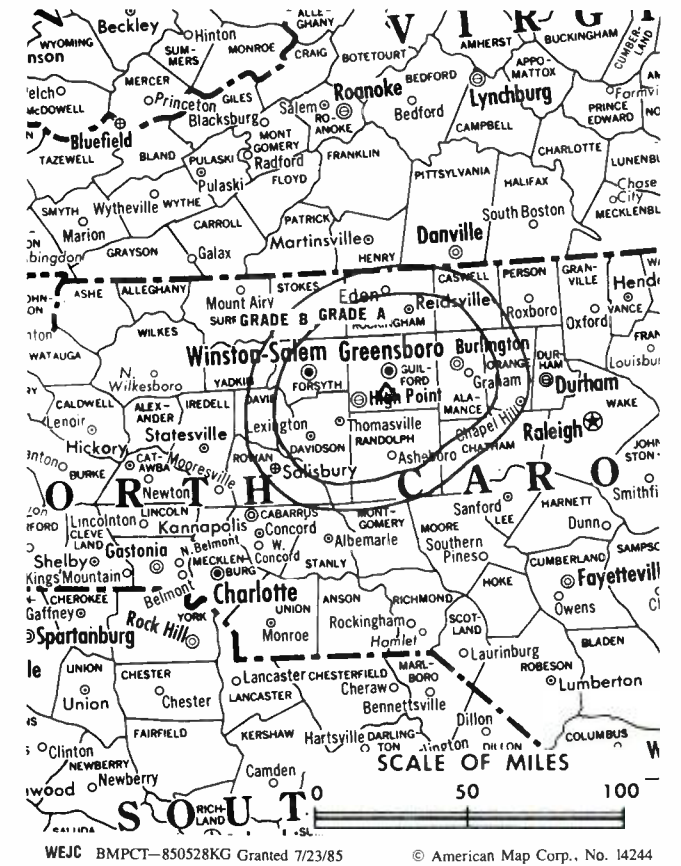
WILLIAM P. REGISTER SR., president & general manager.  
STEVE ANDERSON, program director.  
BILLY REGISTER, operations director.

**Highest One Hour Rate:** \$500.

**Highest 30 Sec. Rate:** \$100.

**City of License:** Lexington. **ADI:** Greensboro-Winston Salem-High Point. **Rank:** 50.

Total Households: © MSI Consumer Market Data as of 1/1/87. TV Homes, TV% and Circulation © 1987 Arbitron. County coverage based on Arbitron study.



WEJC BMPCT-850528KG Granted 7/23/85

© American Map Corp., No. 14244

Net Weekly Circulation	State County	Total Households	TV Households	%
Between 5-24%	NORTH CAROLINA Alleghany	3,900	3,800	97
<b>Station Totals</b>		<b>3,900</b>	<b>3,800</b>	<b>97</b>
<b>Net Weekly Circulation (1987)</b>			<b>5,800</b>	
<b>Average Daily Circulation (1987)</b>			<b>1,200</b>	

# North Carolina—New Bern

**WCTI**

Ch. 12

(Also serves Greenville & Washington, NC)

**Network Service:** ABC.

**Licensee:** Diversified Communications Inc.

**Studio:** 400 Glenburnie Dr., New Bern, NC 28561.

**Mailing Address:** Box 2325, New Bern, NC 28560.

**Telephone:** 919-637-2111.

**Technical Facilities:** Channel No. 12 (204-210 MHz). Authorized power: 316-kw visual, 31.6-kw aural. Antenna: 1940-ft. above av. terrain, 1999-ft. above ground, 2049-ft. above sea level.

Latitude 35° 06' 18"  
Longitude 77° 20' 15"

**Transmitter:** State Hwy. 41, N of Trenton, NC.

**Satellite Earth Stations:** Transmit/receive ADM, 6.1-meter; Avcom receivers.

**News Service:** UPI.

**Ownership:** Diversified Communications. See Group Ownership of Television Stations.

**Began Operation:** September 7, 1963. Sale to present owner by Heritage Bcstg. approved by FCC Feb. 24, 1986. Sale to Heritage by Malrite Communications Group approved by FCC June 7, 1983. Sale to Malrite by Continental TV approved Oct. 14, 1976. Previous sale by Nathan Frank & Thomsland Inc. approved April 15, 1969.

**Represented (sales):** Petry Television Inc.

**Represented (legal):** Dow, Lohnes & Albertson.

**Personnel:**

WILLIAM D. WEBB, vice president & general manager.  
TAMMY GREEN, operations/program director.  
WILLIAM KNOWLES, news director.  
MIKE BARRETT, chief engineer.

**Highest One Hour Rate:** \$7500.

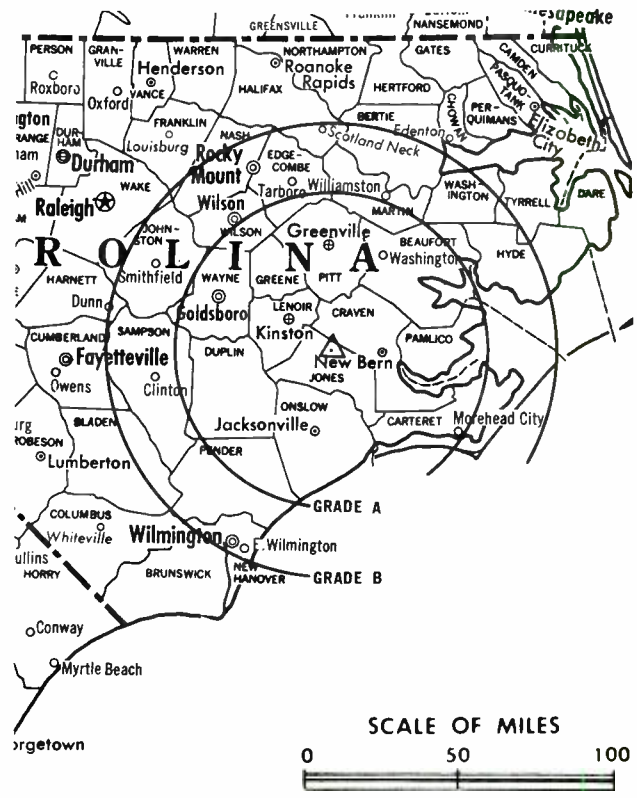
**Highest 30 Sec. Rate:** \$1500.

**NETWORK BASE HOURLY RATE:** \$550.

**City of License:** New Bern. **ADI:** Greenville-New Bern-Washington. **Rank:** 96.

Total Households: © MSI Consumer Market Data as of 1/1/87. TV Homes, TV% and Circulation © 1987 Arbitron. County coverage based on Arbitron study.

Net Weekly Circulation	State County	Total Households	TV Households	%
<b>50% &amp; Over</b>	<b>NORTH CAROLINA</b>			
	Beaufort	15,800	15,600	99
	Carteret	19,000	18,800	99
	Craven	27,100	26,900	99
	Duplin	15,000	14,700	98
	Greene	5,500	5,400	98
	Hyde	2,100	2,000	95
	Jones	3,200	3,200	100
	Lenoir	22,400	22,100	99
	Martin	9,400	9,300	99



WCTI BPCT-3831 Granted 1/4/67

© American Map Corp., 14244

Net Weekly Circulation	State County	Total Households	TV Households	%
<b>50% &amp; Over</b>	Onslow	35,300	35,000	99
	Pamlico	3,900	3,900	100
	Pitt	35,900	35,400	99
	Tyrrell	1,400	1,400	100
	Washington	5,100	5,000	98
	Wayne	35,700	35,200	99
<b>Between 25-49%</b>	<b>NORTH CAROLINA</b>			
	Bertie	7,400	7,200	97
	Edgecombe	19,900	19,600	98
	Pender	8,800	8,600	98
	Sampson	18,400	18,100	98
<b>Between 5-24%</b>	<b>NORTH CAROLINA</b>			
	Bladen	11,100	10,800	97
	Chowan	5,000	4,900	98
	Dare	7,300	7,100	97
	Halifax	19,400	19,000	98
	Harnett	22,300	22,000	99
	Hertford	7,800	7,700	99
	Johnston	28,600	28,200	99
	Nash	26,300	25,900	98
	Perquimans	3,800	3,800	100
<b>Station Totals</b>		<b>446,500</b>	<b>440,100</b>	<b>98</b>
<b>Net Weekly Circulation (1987)</b>			<b>231,600</b>	
<b>Average Daily Circulation (1987)</b>			<b>135,500</b>	

# North Carolina—Raleigh

**WLFL-TV**

**Ch. 22**

**Network Service:** Fox.

**Licensee:** Television Corp. of Raleigh/Durham Inc., 1205 Front St., Raleigh, NC 27609.

**Studio:** 1205 Front St., Raleigh, NC 27609.

**Telephone:** 919-821-2200.

**Technical Facilities:** Channel No. 22 (518-524 MHz). Authorized power: 5000-kw max. visual, 500-kw max. aural. Antenna: 1675-ft. above av. terrain, 1545-ft. above ground, 2015-ft. above sea level.

Latitude 35° 42' 51.5"  
Longitude 78° 49' 00.5"

**Transmitter:** 1700-ft. W of intersection of Hwys. 1379 & 1010, 1.5-mi. SE of Apex.

**Multichannel TV Sound:** Stereo only.

**Satellite Earth Stations:** AFC, 3-meter Ku-band; 2 Polaris, 3.5-meter C-band; Gardiner, M/A-Com, Microdyne receivers.

**Ownership:** TVX Broadcast Group. See Group Ownership of Television Stations.

**Began Operation:** December 18, 1981. Sale to S & F Communications was approved by FCC Dec. 21, 1984 but not consummated (*Television Digest*, Vol. 24:39). Sale to TVX Broadcast Group approved Feb. 10, 1986 (Vol. 25:50; 26:17).

**Represented (sales):** Seltel Inc.

**Represented (legal):** Kenkel, Barnard & Edmundson, P.C.

**Personnel:**

LINDA COCHRAN, vice president & general manager.  
DONNA CALVERT-SMITH, director of sales.  
KATHY BENNETT, local sales manager.  
DON INGRAM, chief engineer.  
JENNY ZOELLER, director of programming.  
JANICE JORDAN, director of promotion.

**Highest One Hour Rate:** \$4000.

**Highest 30 Sec. Rate:** \$1200.

**City of License:** Raleigh. **ADI:** Raleigh-Durham. **Rank:** 35.

Total Households: © MSI Consumer Market Data as of 1/1/87. TV Homes, TV% and Circulation © 1987 Arbitron. County coverage based on Arbitron study.

Net Weekly Circulation	State County	Total Households	TV Households	%
<b>50% &amp; Over</b>	<b>NORTH CAROLINA</b>			
	Chatham	13,700	13,500	99
	Lee	14,700	14,500	99
	Vance	13,600	13,400	99
<b>Between 25-49%</b>	<b>NORTH CAROLINA</b>			
	Cumberland	84,900	83,900	99
	Durham	62,400	61,700	99
	Franklin	11,400	11,200	98
	Granville	11,600	11,400	98



Net Weekly Circulation	State County	Total Households	TV Households	%
<b>Between 25-49%</b>	<b>HARNETT</b>	22,300	22,000	99
	Hoke	6,800	6,700	99
	Johnston	28,600	28,200	99
	Moore	22,600	22,200	98
	Orange	32,000	31,500	98
	Person	10,800	10,700	99
	Sampson	18,400	18,100	98
	Wake	133,900	132,600	99
	<b>Between 5-24%</b>	<b>NORTH CAROLINA</b>		
Alamance		38,000	37,700	99
Caswell		7,200	7,100	99
Edgecombe		19,900	19,600	98
Greene		5,500	5,400	98
Montgomery		8,500	8,400	99
Nash		26,300	25,900	98
Warren		5,600	5,500	98
Wayne		35,700	35,200	99
Wilson		23,600	23,300	99
<b>VIRGINIA</b>				
Mecklenburg	10,400	10,200	98	
<b>Station Totals</b>		<b>668,400</b>	<b>659,900</b>	<b>98</b>
<b>Net Weekly Circulation (1987)</b>			<b>237,700</b>	
<b>Average Daily Circulation (1987)</b>			<b>91,200</b>	

# North Carolina—Durham-Raleigh

**WPTF-TV**

**Ch. 28**

**Network Service:** NBC.

**Licensee:** Durham Life Broadcasting Inc., Box 29521, Raleigh, NC 27626.

**Studio:** 3012 Highwoods Blvd., Raleigh, NC 27604.

**Telephone:** 919-876-0674. **TWX:** 510-928-1852.

**Technical Facilities:** Channel No. 28 (554-560 MHz). Authorized power: 5000-kw max. visual, 250-kw max. aural. Antenna: 2000-ft. above av. terrain, 1893-ft. above ground, 2253-ft. above sea level.

Latitude 35° 40' 29"  
Longitude 78° 31' 38"

**Transmitter:** 1.8-mi. SE of Auburn.

**Multichannel TV Sound:** Stereo and separate audio program.

**Satellite Earth Stations:** Transmit/receive Harris, 6.1-meter Ku-band; Andrew, 4.5-meter C-band; Harris, 3.6-meter Ku-band; RCA, 3-meter Ku-band; AvanteK, Harris, M/A-Com receivers.

**News Services:** AP, NBC, UPI.

**Ownership:** Durham Corp., 100%. George Womble, chmn.; Felton Coley, pres.; Sonja M. Stephenson, asst. secy. Durham Life Bcstg. is licensee of WPTF & WQDR(FM), Raleigh, NC; WEWO & WSTS(FM), Laurinburg, NC.

**Began Operation:** November 4, 1968. Sale to present owner by Robinson O. Everett, et al., approved by FCC May 19, 1977 (*Television Digest*, Vol. 17:5).

**Represented (sales):** Blair Television.

**Represented (legal):** Tharrington, Smith & Hargrove.

**Represented (engineering):** Moffet, Larson & Johnson.

**Personnel:**

WILLIAM DUNAWAY, vice president & general manager.  
JOE KILLEBREW, general sales manager.  
LATHAM HAMNER, chief engineer.  
BOB WOLFE, program manager.  
BILL RAMSEY, production manager.  
KEVIN KELLY, news director.  
CHRISTY HINSON, promotion director.

**Highest One Hour Rate:** \$8500.

**Highest 30 Sec. Rate:** \$3200.

**NETWORK BASE HOURLY RATE:** \$800.

**City of License:** Durham. **ADI:** Raleigh-Durham. **Rank:** 35.

Total Households: © MSI Consumer Market Data as of 1/1/87. TV Homes, TV% and Circulation © 1987 Arbitron. County coverage based on Arbitron study.

Net Weekly Circulation	State County	Total Households	TV Households	%
<b>50% &amp; Over</b>	<b>NORTH CAROLINA</b>			
	Chatham	13,700	13,500	99
	Durham	62,400	61,700	99
	Franklin	11,400	11,200	98
	Granville	11,600	11,400	98
	Harnett	22,300	22,000	99
	Johnston	28,600	28,200	99
	Lee	14,700	14,500	99



WPTF-TV BPCT-860327KF Granted 7/2/86

© American Map Corp., No. 14244

Net Weekly Circulation	State County	Total Households	TV Households	%
<b>50% &amp; Over</b>	Orange	32,000	31,500	98
	Person	10,800	10,700	99
	Vance	13,600	13,400	99
	Wake	133,900	132,600	99
<b>Between 25-49%</b>	<b>NORTH CAROLINA</b>			
	Alamance	38,000	37,700	99
	Cumberland	84,900	83,900	99
	Moore	22,600	22,200	98
	Nash	26,300	25,900	98
	Warren	5,600	5,500	98
Wayne	35,700	35,200	99	
<b>Between 5-24%</b>	<b>NORTH CAROLINA</b>			
	Caswell	7,200	7,100	99
	Edgecombe	19,900	19,600	98
	Greene	5,500	5,400	98
	Hoke	6,800	6,700	99
	Montgomery	8,500	8,400	99
	Randolph	37,400	37,000	99
	Sampson	18,400	18,100	98
	Scotland	11,700	11,500	98
	<b>VIRGINIA</b>			
Lunenburg	4,100	4,000	98	
Mecklenburg	10,400	10,200	98	
<b>Station Totals</b>		<b>698,000</b>	<b>689,100</b>	<b>98</b>
<b>Net Weekly Circulation (1987)</b>				<b>347,200</b>
<b>Average Daily Circulation (1987)</b>				<b>160,000</b>

# North Carolina—Raleigh-Durham

## WRAL-TV

Ch. 5

**Network Service:** CBS.

**Licensee:** Capitol Bcstg. Co. Inc., 2619 Western Blvd., Box 12000, Raleigh, NC 27605.

**Studio:** 2619 Western Blvd.

**Mailing Address:** Box 12000, Raleigh, NC 27605.

**Telephone:** 919-821-8555. **TWX:** 510-928-1833.

**Technical Facilities:** Channel No. 5 (76-82 MHz). Authorized power: 100-kw visual, 15-kw aural. Antenna: Circularly polarized, 1990-ft. above av. terrain, 2000-ft. above ground, 2340-ft. above sea level.

Latitude 35° 40' 35"  
Longitude 78° 32' 09"

**Transmitter:** 1.6-mi. SE of Auburn.

**Multichannel TV Sound:** Stereo only.

**Satellite Earth Stations:** Transmit/receive Scientific-Atlanta, 10-meter C-band; 2 Scientific-Atlanta, 7-meter C-band; transmit/receive (audio only) Scientific-Atlanta, 7-meter C-band; Harris, 6.1-meter Ku-band; Scientific-Atlanta, 4.5-meter C-band; Harris, Scientific-Atlanta receivers.

**FM Affiliate:** WRAL-FM, 100-kw, 101.5 MHz (No. 268), 1840-ft.

**News Services:** AP, UPI, CNN, Conus.

**Ownership:** Estate of A. J. Fletcher, 21.28%; James F. Goodmon, pres., 56.61%; Ray H. Goodmon III, 23.37%; Marjorie L. Fletcher, 3.49%; others, none with as much as 1%. Capitol Bcstg. also owns WHTN & WKEE(FM), Huntington, WV; WRNL & WRXL(FM), Richmond, VA; WDRV & WLVK(FM), Statesville, NC; KBEQ(FM), Kansas City, MO. Note: Sale of KBEQ, WHTN & WKEE(FM) pends.

**Began Operation:** December 15, 1956.

**Represented (sales):** Katz Television.

**Represented (legal):** Fletcher, Heald & Hildreth.

**Personnel:**

JIM GOODMON, president.  
JOHN GREENE, senior vice president & general manager.  
PAUL QUINN, general sales manager.  
WALTYE RASULALA, public affairs manager.  
WILL DAVIS, program manager.  
PAUL POPE, production & operations manager.  
WILBUR BRANN, manager of engineering.  
SHARON MALMSTONE, promotion manager.  
CATHYRN CARTER, business manager.

**Highest 30 Sec. Rate:** \$2500.

**NETWORK BASE HOURLY RATE:** \$1575.

**City of License:** Raleigh. **ADI:** Raleigh-Durham. **Rank:** 35.

Total Households: © MSI Consumer Market Data as of 1/1/87. TV Homes, TV% and Circulation © 1987 Arbitron. County coverage based on Arbitron study.

Net Weekly Circulation	State County	Total Households	TV Households	%
<b>50% &amp; Over</b>	<b>NORTH CAROLINA</b>			
	Chatham	13,700	13,500	99
	Cumberland	84,900	83,900	99
	Duplin	15,000	14,700	98
	Durham	62,400	61,700	99
	Edgecombe	19,900	19,600	98
	Franklin	11,400	11,200	98
	Granville	11,600	11,400	98
	Halifax	19,400	19,000	98
	Harnett	22,300	22,000	99
	Hoke	6,800	6,700	99



Net Weekly Circulation	State County	Total Households	TV Households	%
<b>50% &amp; Over</b>	Johnston	28,600	28,200	99
	Lee	14,700	14,500	99
	Moore	22,600	22,200	98
	Nash	26,300	25,900	98
	Northampton	7,500	7,300	97
	Orange	32,000	31,500	98
	Person	10,800	10,700	99
	Robeson	34,700	34,100	98
	Sampson	18,400	18,100	98
	Scotland	11,700	11,500	98
	Vance	13,600	13,400	99
	Wake	133,900	132,600	99
	Warren	5,600	5,500	98
	Wayne	35,700	35,200	99
Wilson	23,600	23,300	99	
<b>VIRGINIA</b>				
Mecklenburg	10,400	10,200	98	
<b>Between 25-49%</b>	<b>NORTH CAROLINA</b>			
	Alamance	38,000	37,700	99
	Bertie	7,400	7,200	97
	Bladen	11,100	10,800	97
	Caswell	7,200	7,100	99
	Greene	5,500	5,400	98
	Lenoir	22,400	22,100	99
	Martin	9,400	9,300	99
	New Hanover	43,500	43,100	99
	Onslow	35,300	35,000	99
	Pitt	35,900	35,400	99
<b>VIRGINIA</b>				
Brunswick	4,900	4,800	98	

(Continued on page A-783)

<b>Station Totals</b>	<b>1,094,100</b>	<b>1,079,200</b>	<b>98</b>
<b>Net Weekly Circulation (1987)</b>			<b>703,400</b>
<b>Average Daily Circulation (1987)</b>			<b>441,300</b>

# North Carolina—Durham-Raleigh-Fayetteville

**WTVD**

Ch. 11

**Network Service:** ABC.

**Licensee:** Capital Cities Communications Inc., Box 2009, Durham, NC 27702.

**Studio:** 411 Liberty St., Durham, NC 27702.

**Telephone:** 919-683-1111. **TWX:** 510-927-1810.

**Fayetteville Office:** 225 Green St., Fayetteville, NC 28301.

**Telephone:** 919-323-5883.

**Raleigh Office:** Box 1950, Raleigh, NC 27602.

**Mailing Address:** Box 2009, Durham, NC 27702.

**Technical Facilities:** Channel No. 11 (198-204 MHz). Authorized power: 316-kw visual, 47.4-kw aural. Antenna: 1990-ft. above av. terrain, 2000-ft. above ground, 2317-ft. above sea level.

Latitude 35° 40' 05"  
Longitude 78° 31' 58"

**Transmitter:** 4-mi. NW of Clayton, 2-mi. SE of Auburn, NC.

**Satellite Earth Station:** Harris, 9.1-meter; Harris receivers.

**News Services:** AP, UPI.

**Ownership:** Capital Cities/ABC Inc. See Group Ownership of Television Stations.

**Began Operation:** September 2, 1954. Sale to present owners by principal stockholders Harmon L. & Virginia D. Duncan, J. Floyd Fletcher and WDNC (AM) approved by FCC May 22, 1957 (*Television Digest*, Vol. 13:14, 21).

**Represented (sales):** Capital Cities/ABC National Sales Inc.

**Represented (legal):** Wilmer, Cutler & Pickering.

**Represented (engineering):** Moffet, Larson & Johnson, P.C.

**Personnel:**

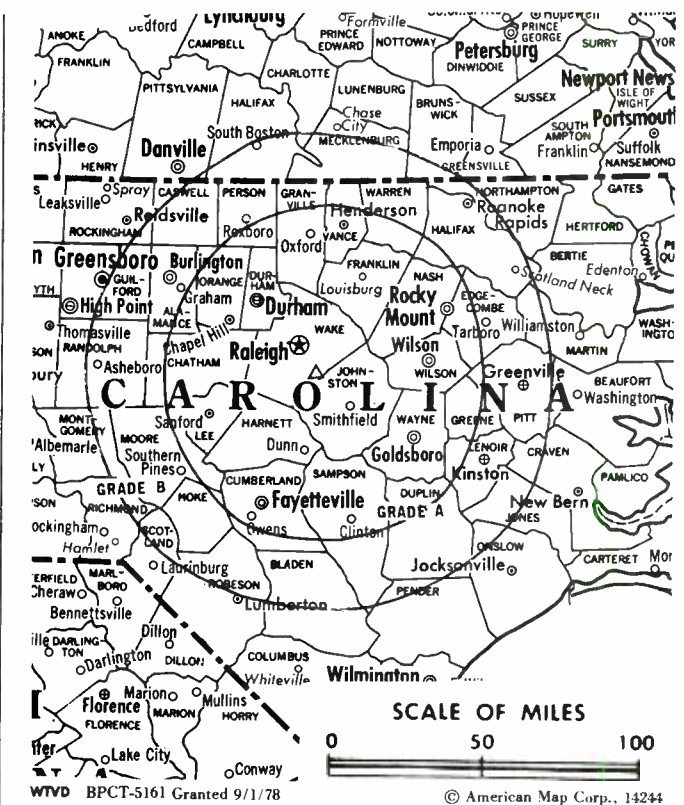
- ALAN NESBITT, president & general manager.
- DENIS J. O'CONNOR, general sales manager.
- JON MILLER, director of programming.
- CHRYSTLE SWAIN, community relations & station affairs manager.
- ED WALL, chief engineer.
- WILLIAM HIGGS, business manager.
- MARIE BROWN, sales service manager.
- JOHN DAWSON, director of creative services.

**Rates:** Not available.

**City of License:** Durham. **ADI:** Raleigh-Durham. **Rank:** 35.

Total Households: © MSI Consumer Market Data as of 1/1/87. TV Homes, TV% and Circulation © 1987 Arbitron. County coverage based on Arbitron study.

Net Weekly Circulation	State County	Total Households	TV Households	%
<b>50% &amp; Over</b>	<b>NORTH CAROLINA</b>			
	Chatham	13,700	13,500	99
	Cumberland	84,900	83,900	99
	Durham	62,400	61,700	99
	Edgecombe	19,900	19,600	98
	Franklin	11,400	11,200	98
	Granville	11,600	11,400	98
	Greene	5,500	5,400	98
	Halifax	19,400	19,000	98
	Harnett	22,300	22,000	99
	Hoke	6,800	6,700	99
	Johnston	28,600	28,200	99
	Lee	14,700	14,500	99
	Moore	22,600	22,200	98
	Nash	26,300	25,900	98
	Orange	32,000	31,500	98
	Person	10,800	10,700	99
Sampson	18,400	18,100	98	



Net Weekly Circulation	State County	Total Households	TV Households	%
<b>50% &amp; Over</b>	Vance	13,600	13,400	99
	Wake	133,900	132,600	99
	Warren	5,600	5,500	98
	Wayne	35,700	35,200	99
	Wilson	23,600	23,300	99
<b>VIRGINIA</b>	Mecklenburg	10,400	10,200	98
	<b>NORTH CAROLINA</b>			
<b>Between 25-49%</b>	Alamance	38,000	37,700	99
	Bladen	11,100	10,800	97
	Duplin	15,000	14,700	98
	Robeson	34,700	34,100	98
	Scotland	11,700	11,500	98
<b>VIRGINIA</b>	Halifax	12,000	11,800	98
	<b>NORTH CAROLINA</b>			
<b>Between 5-24%</b>	Brunswick	16,600	16,300	98
	Caswell	7,200	7,100	99
	Columbus	18,600	18,200	98
	Jones	3,200	3,200	100
	Lenoir	22,400	22,100	99
	Martin	9,400	9,300	99
	Montgomery	8,500	8,400	99
	New Hanover	43,500	43,100	99
	Northampton	7,500	7,300	97
	Onslow	35,300	35,000	99
	Pender	8,800	8,600	98
	Pitt	35,900	35,400	99
	Randolph	37,400	37,000	99
	Richmond	17,400	17,200	99
<b>VIRGINIA</b>	Brunswick	4,900	4,800	98
	Charlotte	4,000	3,900	98
	Greensville	4,900	4,800	98
	<b>Station Totals</b>	<b>1,042,100</b>	<b>1,028,000</b>	<b>98</b>
<b>Net Weekly Circulation (1987)</b>			<b>646,700</b>	
<b>Average Daily Circulation (1987)</b>			<b>386,400</b>	



# North Carolina—Washington—Greenville— New Bern

**WITN-TV**

Ch. 7

**Network Service:** NBC.

**Licensee:** WITN-TV Inc., Box 468, Washington, NC 27889.

**Studio:** 2.5-mi. S of Washington on U.S. 17.

**Mailing Address:** Box 468, Washington, NC 27889.

**Telephone:** 919-946-3131.

**Technical Facilities:** Channel No. 7 (174-180 MHz). Authorized power: 316-kw visual, 31-kw aural. Antenna: Circularly polarized, 1950-ft. above av. terrain, 2000-ft. above ground, 2028-ft. above sea level.

Latitude 35° 21' 55"  
Longitude 77° 23' 38"

**Transmitter:** Hwy. 118, 2.5-mi. E of Grifton.

**Multichannel TV Sound:** Stereo only.

**Satellite Earth Stations:** Scientific-Atlanta, 7-meter; Harris, 6-meter; Harris, 3-meter; Harris, Scientific-Atlanta receivers.

**News Services:** AP, NBC.

**Ownership:** American Family Corp. See Group Ownership of Television Stations.

**Began Operation:** September 28, 1955. Sale to present owner by W. R. Roberson Jr., et al., approved by FCC June 26, 1985 (Television Digest, Vol. 25:8).

**Represented (sales):** Katz Television.

**Represented (legal):** Schnader, Harrison, Segal & Lewis.

**Represented (engineering):** A. D. Ring & Associates.

**Personnel:**

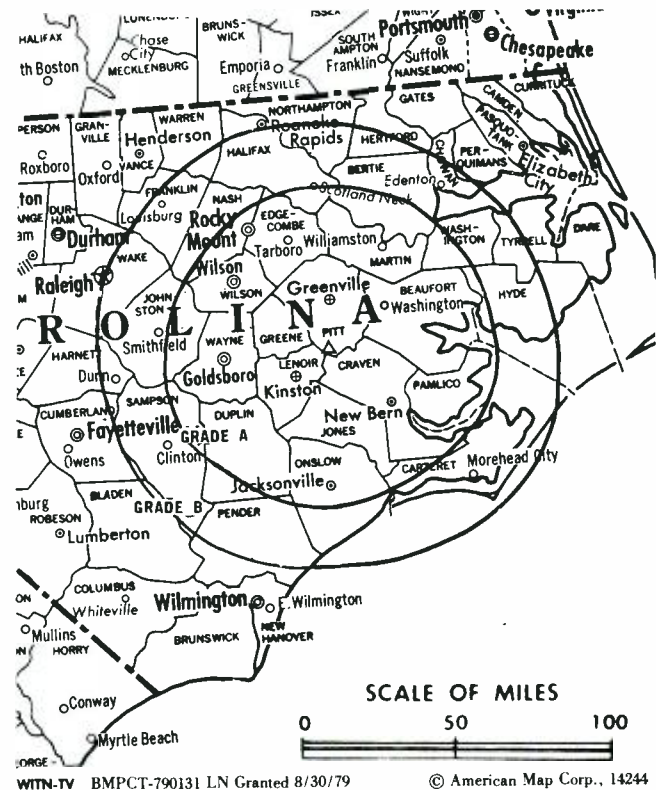
- HOWARD MEAGLE JR., vice president & general manager.
- WILLIAM STANLEY, general sales manager.
- FRANCES W. WILLIAMS, business manager.
- FRANCIS X. BRADY, local sales manager.
- A. E. MANNING, chief engineer.
- HELEN S. JACKSON, national sales coordinator.
- JIM BENNETT, news director.

**Rates:** Not available.

**City of License:** Washington. **ADI:** Greenville-New Bern-Washington. **Rank:** 96.

Total Households: © MSI Consumer Market Data as of 1/1/87. TV Homes, TV% and Circulation © 1987 Arbitron. County coverage based on Arbitron study.

Net Weekly Circulation	State County	Total Households	TV Households	%
<b>50% &amp; Over</b>	<b>NORTH CAROLINA</b>			
	Beaufort	15,800	15,600	99
	Bertie	7,400	7,200	97
	Carteret	19,000	18,800	99
	Craven	27,100	26,900	99
	Duplin	15,000	14,700	98
	Edgecombe	19,900	19,600	98
	Greene	5,500	5,400	98
	Halifax	19,400	19,000	98
	Hyde	2,100	2,000	95
	Jones	3,200	3,200	100



Net Weekly Circulation	State County	Total Households	TV Households	%
<b>50% &amp; Over</b>	Lenoir	22,400	22,100	99
	Martin	9,400	9,300	99
	Nash	26,300	25,900	98
	Onslow	35,300	35,000	99
	Pamlico	3,900	3,900	100
	Pitt	35,900	35,400	99
	Tyrrell	1,400	1,400	100
	Washington	5,100	5,000	98
	Wayne	35,700	35,200	99
	Wilson	23,600	23,300	99
<b>Between 25-49%</b>	<b>NORTH CAROLINA</b>			
	Chowan	5,000	4,900	98
	Dare	7,300	7,100	97
	Franklin	11,400	11,200	98
	Hertford	7,800	7,700	99
	Johnston	28,600	28,200	99
	Northampton	7,500	7,300	97
	Pender	8,800	8,600	98
Warren	5,600	5,500	98	
<b>Between 5-24%</b>	<b>NORTH CAROLINA</b>			
	Pasquotank	11,000	10,900	99
	Perquimans	3,800	3,800	100
	Sampson	18,400	18,100	98
	Vance	13,600	13,400	99
<b>VIRGINIA</b>				
Greensville	4,900	4,800	98	
<b>Station Totals</b>		<b>467,100</b>	<b>460,400</b>	<b>98</b>
<b>Net Weekly Circulation (1987)</b>				<b>338,200</b>
<b>Average Daily Circulation (1987)</b>				<b>199,100</b>

# North Carolina—Wilmington

**WECT**

**Ch. 6**

**Network Service:** NBC.

**Licensee:** Atlantic Telecasting Corp., 322 Shipyard Blvd., Wilmington, NC 28403.

**Studio:** 322 Shipyard Blvd., Wilmington, NC 28403.

**Mailing Address:** Box 4029, Wilmington, NC 28406.

**Telephone:** 919-791-8070. **TWX:** 510-937-0314.

**Technical Facilities:** Channel No. 6 (82-88 MHz). Authorized power: 100-kw visual, 20-kw aural. Antenna: 1930-ft. above av. terrain, 2000-ft. above ground, 2055-ft. above sea level.

Latitude 34° 34' 32"  
Longitude 78° 26' 13"

**Transmitter:** State Hwy. 53, 1.1-mi. SE of Singletary Lake, Colly Twp.

**Multichannel TV Sound:** Stereo only.

**Satellite Earth Stations:** Harris, 8-meter; Prodelin, 5-meter; Harris, 3-meter; Harris, Pinzone receivers.

**News Services:** AP, Conus, NBC.

**Ownership:** News Press & Gazette Co., 96.161%. See Group Ownership of Television Stations.

**Began Operation:** April 9, 1954. Sale of 60% of stock by Richard A. Dunlea & wife to WNCT and James Jackson approved Dec. 11, 1957 by FCC (**Television Digest**, Vol. 13:44, 50). Sale to present owner approved by FCC Nov. 21, 1986.

**Represented (sales):** Katz Television.

**Represented (legal):** Arent, Fox, Kintner, Plotkin & Kahn.

**Represented (engineering):** Cohen & Dippell.

**Personnel:**

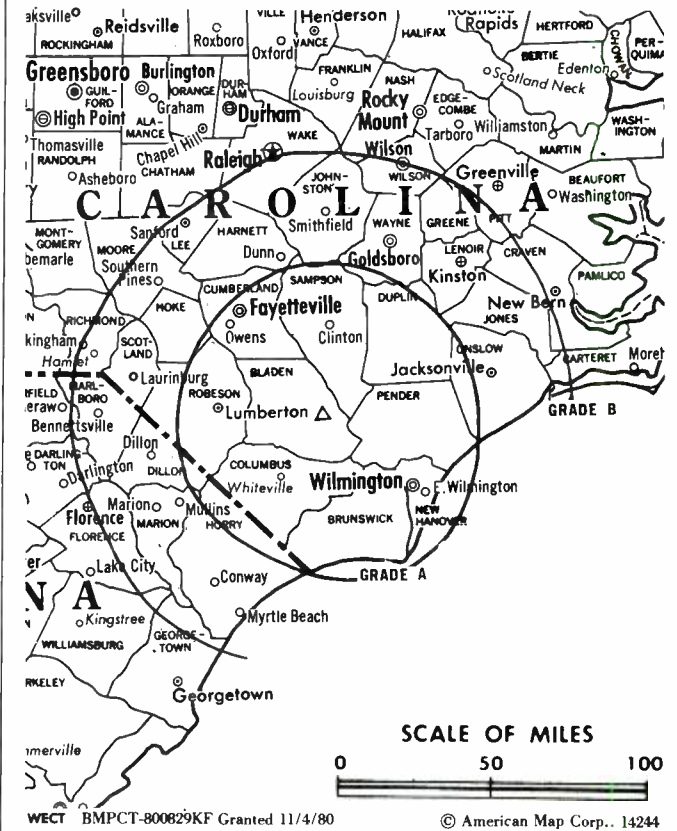
RAY SULLIVAN, vice president & general manager.  
JOE SCHLEGEL, general sales manager.  
BILL ELKS, chief engineer.  
KAREN FOX, program director.  
TOM CHEATHAM, production manager.

**Rates:** Not available.

**City of License:** Wilmington. **ADI:** Wilmington. **Rank:** 152.

Total Households: © MSI Consumer Market Data as of 1/1/87. TV Homes, TV% and Circulation © 1987 Arbitron. County coverage based on Arbitron study.

Net Weekly Circulation	State County	Total Households	TV Households	%	
<b>50% &amp; Over</b>	<b>NORTH CAROLINA</b>				
		Bladen	11,100	10,800	97
		Brunswick	16,600	16,300	98
		Columbus	18,600	18,200	98
		Cumberland	84,900	83,900	99
		Duplin	15,000	14,700	98
		Hoke	6,800	6,700	99
		New Hanover	43,500	43,100	99
		Pender	8,800	8,600	98
		Richmond	17,400	17,200	99
		Robeson	34,700	34,100	98



Net Weekly Circulation	State County	Total Households	TV Households	%
<b>50% &amp; Over</b>	Sampson	18,400	18,100	98
	Scotland	11,700	11,500	98
<b>SOUTH CAROLINA</b>	Dillon	10,300	10,100	98
	Horry	48,100	47,300	98
	Marion	12,000	11,700	98
	<b>NORTH CAROLINA</b>			
<b>Between 25-49%</b>	Harnett	22,300	22,000	99
	Moore	22,600	22,200	98
	Onslow	35,300	35,000	99
	Wayne	35,700	35,200	99
<b>SOUTH CAROLINA</b>	Marlboro	10,700	10,500	98
	<b>NORTH CAROLINA</b>			
<b>Between 5-24%</b>	Lee	14,700	14,500	99
	Lenoir	22,400	22,100	99
	Montgomery	8,500	8,400	99
<b>SOUTH CAROLINA</b>	Darlington	22,800	22,500	99
	Florence	41,400	40,900	99
	Georgetown	16,500	16,100	98
	Williamsburg	12,800	12,400	97
	<b>Station Totals</b>		<b>623,600</b>	<b>614,100</b>
<b>Net Weekly Circulation (1987)</b>				<b>365,400</b>
<b>Average Daily Circulation (1987)</b>				<b>206,200</b>

# North Carolina—Wilmington

**WJKA**

**Ch. 26**

**Network Service:** CBS.

**Licensee:** Wilmington Telecasters Inc., 1926 Oleander Dr., Wilmington, NC 28403.

**Studio:** 1926 Oleander Drive, Wilmington, NC 28403.

**Mailing Address:** Box 2626, Wilmington, NC 28403.

**Telephone:** 919-343-8826.

**Technical Facilities:** Channel No. 26 (542-548 MHz). Authorized power: 4325-kw max. visual, 432.5-kw max. aural. Antenna: 1641-ft. above av. terrain, 1629-ft. above ground, 1689-ft. above sea level.

Latitude 34° 07' 51"  
Longitude 78° 11' 16"

**Transmitter:** 5-mi. NNW of Bolivia on Lewis Swamp Rd.

**Satellite Earth Stations:** Transmit/receive Microdyne, 7-meter; Scientific-Atlanta, 6.2-meter; Harris, 4.7-meter; 2 Harris, 3.7-meter; Harris, M/A-Com, Scientific-Atlanta receivers.

**News Services:** AP, NIWS.

**Ownership:** Katherine R. Everett, pres.; Ben T. Perry III, v.p.; Dorothy G. Bullock, secy.-treas.; American Telecasters Inc., 100%. See Group Ownership of Television Stations.

**Began Operation:** September 24, 1984.

**Represented (sales):** Adam Young Inc.

**Represented (legal):** Baraff, Koerner, Olender & Hochberg, P.C.

**Represented (engineering):** Moffet, Larson & Johnson, P.C.

**Personnel:**

JOHN E. SHINE, vice president & general manager.  
JAN AMMONS, general sales manager.  
BOBBY LeCLAIR, chief engineer.  
JUDY WRIGHT, news director.  
BOBBY STONE, promotion director.

**Rates:** Not available.

**City of License:** Wilmington. **ADI:** Wilmington. **Rank:** 152.

Total Households: © MSI Consumer Market Data as of 1/1/87. TV Homes, TV% and Circulation © 1987 Arbitron. County coverage based on Arbitron study.



WJKA BLCT—841009KW Granted 3/28/85

© American Map Corp., No. 14244

Net Weekly Circulation	State County	Total Households	TV Households	%
<b>50% &amp; Over</b>	<b>NORTH CAROLINA</b>			
	Brunswick	16,600	16,300	98
	New Hanover	43,500	43,100	99
	Pender	8,800	8,600	98
<b>Between 25-49%</b>	<b>NORTH CAROLINA</b>			
	Columbus	18,600	18,200	98
	<b>SOUTH CAROLINA</b>			
	Horry	48,100	47,300	98
<b>Between 5-24%</b>	<b>NORTH CAROLINA</b>			
	Bladen	11,100	10,800	97
	Duplin	15,000	14,700	98
<b>Station Totals</b>		<b>161,700</b>	<b>159,000</b>	<b>98</b>
<b>Net Weekly Circulation (1987)</b>				<b>72,200</b>
<b>Average Daily Circulation (1987)</b>				<b>33,000</b>

# North Carolina—Wilmington

**WWAY**

Ch. 3

**Network Service:** ABC.

**Licensee:** Old North Broadcasting Corp.

**Studio:** 615 N. Front St., Wilmington, NC 28401.

**Mailing Address:** Box 2068, Wilmington, NC 28401.

**Telephone:** 919-762-8581.

**Technical Facilities:** Channel No. 3 (60-66 MHz). Authorized power: 100-kw visual, 10-kw aural. Antenna: Circularly polarized, 1953-ft. above av. terrain, 1941-ft. above ground, 2001-ft. above sea level.

Latitude 34° 07' 51"  
Longitude 78° 11' 16"

**Transmitter:** 5-mi. NNW of Bolivia on Lewis Swamp Rd.

**Satellite Earth Stations:** Andrew, 7.3-meter C-band; Scientific-Atlanta, 4.6-meter C-band; Andrew, 4.5-meter C-band; RCA, 3.2-meter Ku-band; Avantek, M/A-Com, Scientific-Atlanta receivers.

**News Service:** AP.

**Ownership:** Price Communications Corp., 100%. See Group Ownership of Television Stations.

**Began Operation:** October 30, 1964. Sale to present owner by Clay Communications approved by FCC June 23, 1987 (*Television Digest*, Vol. 27:21). Sale to Clay by Cape Fear Telecasting Inc. (William G. Broadfoot Jr., Charles B. Britt, Ferebee Sledge & Craig Wall) approved by FCC Aug. 28, 1968. **Note:** Left air temporarily Jan. 24, 1981 when plane collided with tower (Vol. 21:5).

**Represented (sales):** Seitel Inc.

**Represented (legal):** Cohn & Marks.

**Represented (engineering):** Moffet, Larson & Johnson, P.C.

**Personnel:**

MITCHELL SAIEED, vice president & general manager.  
TY WATTS, general sales manager.  
GEORGE ALLEN, operations manager.  
RANSOM BENFIELD, production manager.  
ELLIOT HUNTER, chief engineer.  
STELLA SHELTON, news director.

**Highest One Hour Rate:** \$2500.

**Highest 30 Sec. Rate:** \$900.

**NETWORK BASE HOURLY RATE:** \$600.

**City of License:** Wilmington. **ADI:** Wilmington. **Rank:** 152.

Total Households: © MSI Consumer Market Data as of 1/1/87. TV Homes, TV% and Circulation © 1987 Arbitron. County coverage based on Arbitron study.

Net Weekly Circulation	State County	Total Households	TV Households	%
<b>50% &amp; Over</b>	<b>NORTH CAROLINA</b>			
	Bladen	11,100	10,800	97
	Brunswick	16,600	16,300	98
	Columbus	18,600	18,200	98



Net Weekly Circulation	State County	Total Households	TV Households	%
<b>50% &amp; Over</b>	Duplin	15,000	14,700	98
	New Hanover	43,500	43,100	99
	Pender	8,800	8,600	98
	<b>SOUTH CAROLINA</b>			
	Horry	48,100	47,300	98
<b>Between 25-49%</b>	<b>NORTH CAROLINA</b>			
	Onslow	35,300	35,000	99
	Robeson	34,700	34,100	98
	Sampson	18,400	18,100	98
	<b>SOUTH CAROLINA</b>			
	Dillon	10,300	10,100	98
Marion	12,000	11,700	98	
<b>Between 5-24%</b>	<b>NORTH CAROLINA</b>			
	Cumberland	84,900	83,900	99
	Hoke	6,800	6,700	99
	Scotland	11,700	11,500	98
	<b>SOUTH CAROLINA</b>			
Georgetown	16,500	16,100	98	
Williamsburg	12,800	12,400	97	
<b>Station Totals</b>		<b>405,100</b>	<b>398,600</b>	<b>98</b>
<b>Net Weekly Circulation (1987)</b>				<b>188,500</b>
<b>Average Daily Circulation (1987)</b>				<b>107,700</b>

## North Carolina

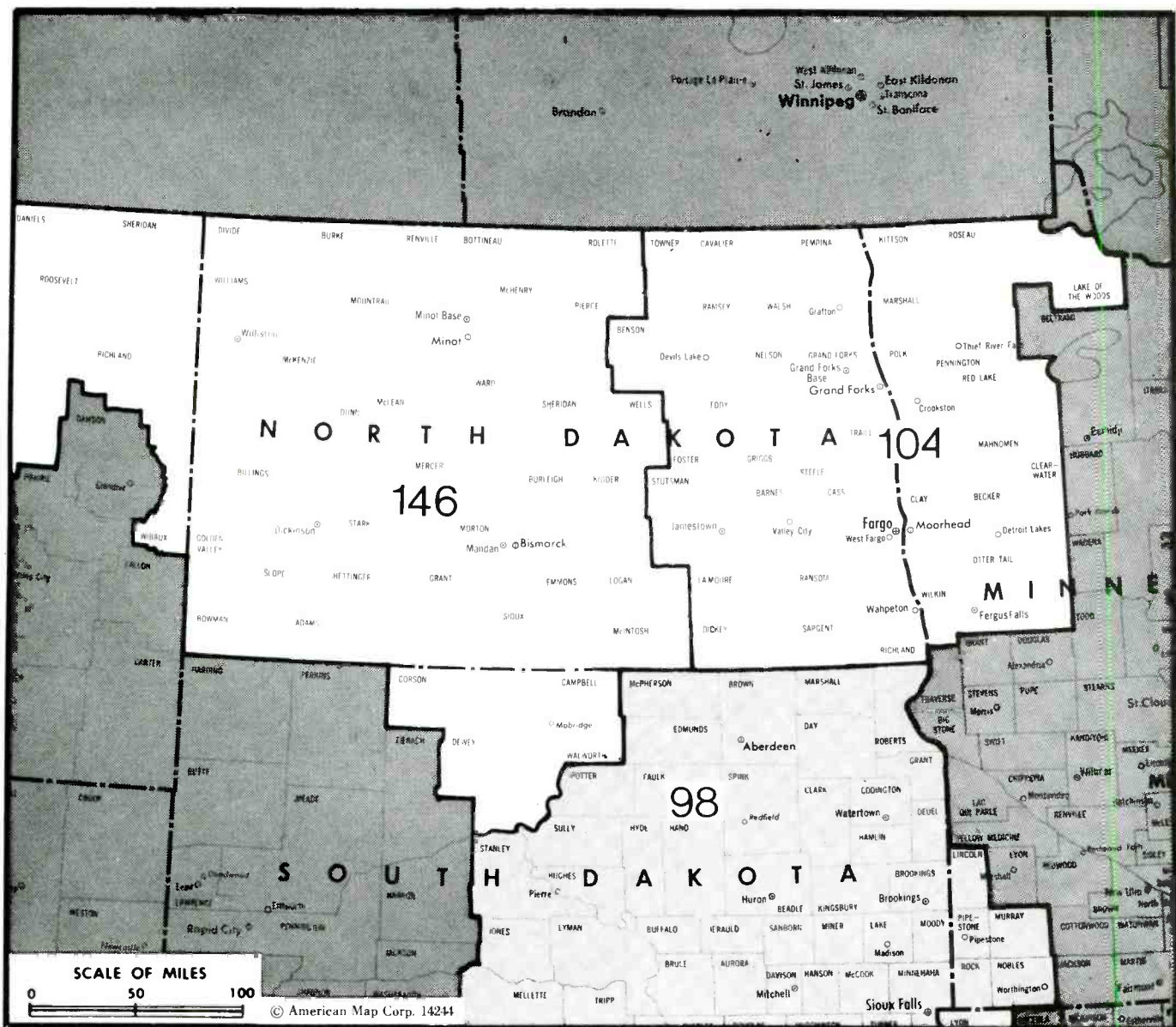
### WBTV, Charlotte (Arbitron Data Continued)

Net Weekly Circulation	State County	Total Households	TV Households	%
<b>Between 5-24%</b>	<b>NORTH CAROLINA</b>			
	Buncombe	66,300	65,500	99
	Davidson	44,900	44,500	99
	Forsyth	100,800	99,900	99
	Haywood	18,700	18,400	98
	Jackson	9,400	9,200	98
	Surry	23,300	23,000	99
	Transylvania	9,500	9,400	99
	<b>SOUTH CAROLINA</b>			
	Fairfield	6,700	6,500	97
	Kershaw	15,500	15,200	98
	Marlboro	10,700	10,500	98
	Newberry	12,100	11,900	98
	<b>TENNESSEE</b>			
	Johnson	5,400	5,300	98
<b>VIRGINIA</b>				
Carroll	9,600	9,400	98	
Patrick	6,400	6,300	98	

### WRAL-TV, Raleigh-Durham (Arbitron Data Continued)

Net Weekly Circulation	State County	Total Households	TV Households	%
<b>Between 5-24%</b>	<b>NORTH CAROLINA</b>			
	Brunswick	16,600	16,300	98
	Columbus	18,600	18,200	98
	Hertford	7,800	7,700	99
	Montgomery	8,500	8,400	99
	Pender	8,800	8,600	98
	Randolph	37,400	37,000	99
	Richmond	17,400	17,200	99
	Rockingham	32,500	32,200	99
	<b>VIRGINIA</b>			
	Charlotte	4,000	3,900	98
	Greensville	4,900	4,800	98
	Halifax	12,000	11,800	98
	Lunenburg	4,100	4,000	98
	Sussex	3,400	3,300	97

# North Dakota



Market	Arbitron ADI TV Households	Rank
Sioux Falls-Mitchell, SD	218,100	98
Fargo, ND	212,900	104
Minot-Bismarck-Dickinson, ND	144,100	146

Market Area Commercial TV Stations
KABY-TV (9), KDLO-TV(3), KDLT (5), KELO-TV (11), KPLO-TV (6), KPRY-TV (4), KSFY-TV (13), KTTW(17)
KBRR (10), KNRR (12), KTHI-TV (11),KVRR (15), KXJB-TV (4), WDAY-TV (6), WDAZ-TV (8), KBMY (17), KFYP-TV(5), KMGY (14), KMOT (10), KOCD-TV (7), KUMV-TV (8), KXMA-TV (2), KXMB-TV (12),KXMC-TV (13), KXMD-TV (11)

State Cross Reference List	
Communities That Receive Programs of Stations That are Located Elsewhere	
KXJB-TV, Fargo	See Valley City, ND
KTHI-TV, Grand Forks	See Fargo, ND

	VHF	UHF	TOTAL
Commercial Television Stations	13	3	16
Educational Television Stations	6	0	6
	19	3	22

# North Dakota—Bismarck

**KBMY**

Ch. 17

**Network Service:** ABC.

**Licensee:** WDAY Inc., 301 Eighth St. S, Fargo, ND 58103.

**Studio:** 919 South 7th St., Suite 600, Bismarck, ND 58501.

**Telephone:** 701-237-6500.

**Technical Facilities:** Channel No. 17 (488-494 MHz). Authorized power: 510-kw max. visual, 90-kw max. aural. Antenna: 948-ft. above av. terrain, 649-ft. above ground, 2869-ft. above sea level.

Latitude 46° 35' 11"  
 Longitude 100° 48' 20"

**Transmitter:** 2-mi. S & 4-mi. E of St. Anthony.

**Satellite Earth Station:** In operation.

**Ownership:** Forum Publishing Co. See Group Ownership of Television Stations.

**Began Operation:** March 31, 1985.

**Represented (sales):** Katz Television.

**Represented (legal):** Marmet & McCombs, P.C.

**Personnel:**

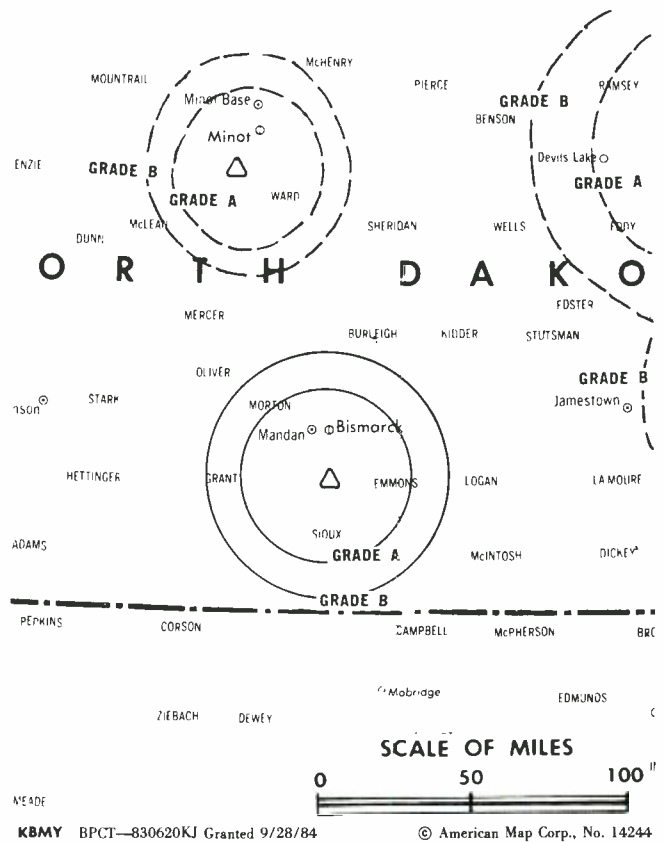
- DEWEY HEGGEN, general manager.
- CHUCK PETERSON, general sales manager.
- RICH BEIERLE, chief engineer.
- SUSAN J. EIDER, program director.
- BOB PROWSE, promotion director.

**Rates:** Not available.

**City of License:** Bismarck. **ADI:** Minot-Bismarck-Dickinson. **Rank:** 146.

Total Households: © MSI Consumer Market Data as of 1/1/87. TV Homes, TV% and Circulation © 1987 Arbitron. County coverage based on Arbitron study.

Net Weekly Circulation	State County	Total Households	TV Households	%
<b>50% &amp; Over</b>	<b>NORTH DAKOTA</b>			
	Burleigh	22,900	22,600	99
	Emmons	2,000	2,000	100
	Grant	1,500	1,500	100
	Morton	9,900	9,800	99
<b>Between 25-49%</b>	<b>NORTH DAKOTA</b>			
	Kidder	1,400	1,400	100
	McLean	4,800	4,700	98
	Oliver	800	800	100



KBMY BPCT—830620KJ Granted 9/28/84 © American Map Corp., No. 14244

Net Weekly Circulation	State County	Total Households	TV Households	%
<b>Between 25-49%</b>	Sioux	900	900	100
	Stark	9,300	9,200	99
<b>Between 5-24%</b>	<b>NORTH DAKOTA</b>			
	Hettinger	1,500	1,500	100
	Logan	1,200	1,200	100
	McIntosh	1,900	1,800	97
	Mercer	5,300	5,200	98
	Sheridan	1,000	1,000	100
	<b>SOUTH DAKOTA</b>			
Corson	1,500	1,400	93	
<b>Station Totals</b>		<b>65,900</b>	<b>65,000</b>	<b>98</b>
<b>Net Weekly Circulation (1987)</b>				<b>30,200</b>
<b>Average Daily Circulation (1987)</b>				<b>14,700</b>

# North Dakota—Bismarck

## KFYR-TV

Ch. 5

(Also operates satellites KQCD-TV, Dickinson; KMOT, Minot & KUMV-TV, Williston, ND)

**Network Service:** NBC.

**Licensee:** Meyer Broadcasting Co., Box 1738, Bismarck, ND 58502.

**Studio:** Broadway at Fourth.

**Telephone:** 701-255-5757. **TWX:** 910-677-2339.

**Technical Facilities:** Channel No. 5 (76-82 MHz). Authorized power: 100-kw visual, 13.5-kw aural. Antenna: 1402-ft. above av. terrain, 1101-ft. above ground, 3373-ft. above sea level.

Latitude 46° 36' 19"  
Longitude 100° 48' 30"

**Transmitter:** 12-mi. S of city.

**Multichannel TV Sound:** Stereo only.

**Satellite Earth Stations:** Comsat; Harris, Scientific-Atlanta receivers.

**AM Affiliate:** KFYZ, 5-kw, 550 kHz (ABC).

**FM Affiliate:** KYYY, 100-kw, 92.9 MHz (No. 225), 1402-ft.

**News Services:** AP, NBC.

**Ownership:** Meyer Broadcasting Co., 100%. See Group Ownership of Television Stations.

**Began Operation:** December 19, 1953.

**Represented (sales):** Blair Television; Target Broadcast Sales (Canada).

**Represented (legal):** Hogan & Hartson.

**Represented (engineering):** Jules Cohen & Associates.

**Personnel:**

WILLIAM EKBERG, president & chief executive officer.  
JUDITH JOHNSON, vice president & chief operating officer.  
TOM BARR, general manager.  
JIM SANDE, operations & programming manager.  
DAVE STUART, national & regional sales manager.  
RICH BEIERLE, chief engineer.

**Highest One Hour Rate:** \$2500.

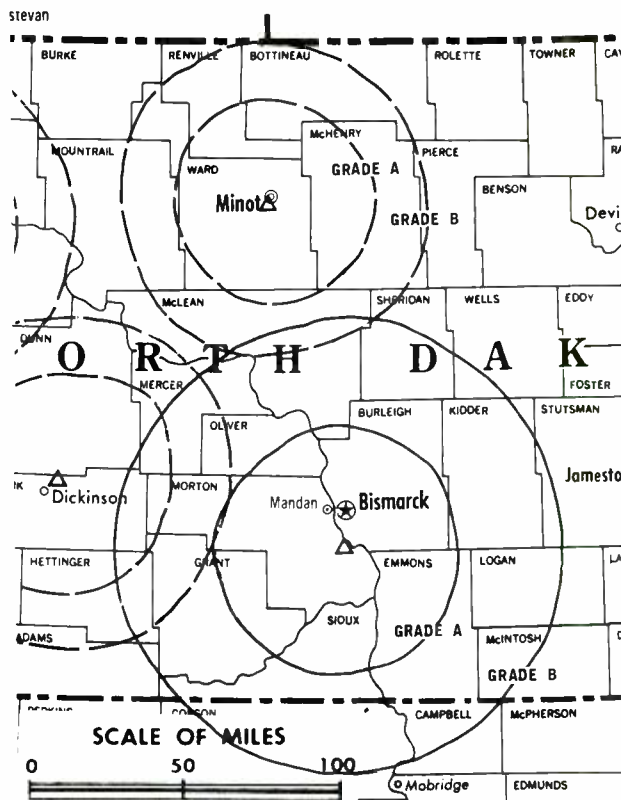
**Highest 30 Sec. Rate:** \$725.

**Rates:** Include KQCD-TV, Dickinson; KMOT, Minot & KUMV-TV, Williston, ND.

**City of License:** Bismarck. **ADI:** Minot-Bismarck-Dickinson. **Rank:** 146.

Total Households: © MSI Consumer Market Data as of 1/1/87. TV Homes, TV% and Circulation © 1987 Arbitron. County coverage based on Arbitron study.

Net Weekly Circulation	State County	Total Households	TV Households	%
<b>50% &amp; Over</b>	<b>NORTH DAKOTA</b>			
	Burleigh	22,900	22,600	99
	Emmons	2,000	2,000	100
	Grant	1,500	1,500	100
	Kidder	1,400	1,400	100
	Logan	1,200	1,200	100
	Mc Intosh	1,900	1,800	97
	Mc Lean	4,800	4,700	98



KFYR-TV BPCT-2965 Granted 2/24/63

© American Map Corp., 14244

Net Weekly Circulation	State County	Total Households	TV Households	%
<b>50% &amp; Over</b>	<b>MERCER</b>	5,300	5,200	98
	<b>MORTON</b>	9,900	9,800	99
	<b>OLIVER</b>	800	800	100
	<b>SHERIDAN</b>	1,000	1,000	100
	<b>SIoux</b>	900	900	100
<b>SOUTH DAKOTA</b>				
	<b>Campbell</b>	800	800	100
	<b>Corson</b>	1,500	1,400	93
	<b>Dewey</b>	1,600	1,500	94
	<b>Mc Pherson</b>	1,500	1,500	100
	<b>Perkins</b>	1,800	1,700	94
	<b>Walworth</b>	2,600	2,500	96
<b>Between 25-49%</b>	<b>NORTH DAKOTA</b>			
	Hettinger	1,500	1,500	100
	Stutsman	9,100	9,000	99
<b>Between 5-24%</b>	<b>NORTH DAKOTA</b>			
	<b>Adams</b>	1,300	1,300	100
	<b>Bowman</b>	1,600	1,600	100
	<b>Dickey</b>	2,500	2,400	96
	<b>Eddy</b>	1,300	1,300	100
	<b>Foster</b>	1,600	1,600	100
	<b>La Moure</b>	2,300	2,300	100
	<b>Stark</b>	9,300	9,200	99
	<b>Wells</b>	2,700	2,700	100
	<b>Station Totals</b>		<b>96,600</b>	<b>95,200</b>
<b>Net Weekly Circulation (1987)</b>			<b>62,300</b>	
<b>Average Daily Circulation (1987)</b>			<b>47,400</b>	



# North Dakota—Bismarck

## KXMB-TV

Ch. 12

(Satellite of KXMC-TV, Minot, ND)

**Network Service:** CBS.

**Licensee:** Reiten Television Company Inc.

**Studio:** 1811 North 15, Bismarck, ND 58501.

**Telephone:** 701-223-9197.

**Technical Facilities:** Channel No. 12 (204-210 MHz). Authorized power: 316-kw visual, 31.6-kw aural. Antenna: 1580-ft. above av. terrain, 1204-ft. above ground, 3449-ft. above sea level.

Latitude 46° 35' 17"  
Longitude 100° 48' 26"

**Transmitter:** 5-mi. E & 2-mi. S of St. Anthony.

**Satellite Earth Stations:** In operation; M/A-Com receivers.

**News Service:** AP.

**Ownership:** Reiten TV Inc. See Group Ownership of Television Stations.

**Began Operation:** November 19, 1955. Sale to present owner by KXJB-TV, Valley City-Fargo approved by FCC Jan. 27, 1971 (*Television Digest*, Vol. 11:5).

**Represented (sales):** Settel Inc.; The Hurley Co. (regional).

**Represented (legal):** Fisher, Wayland, Cooper & Leader.

**Personnel:**

JOHN VONREUDEN, manager.  
ROCKY HEFTY, chief engineer.

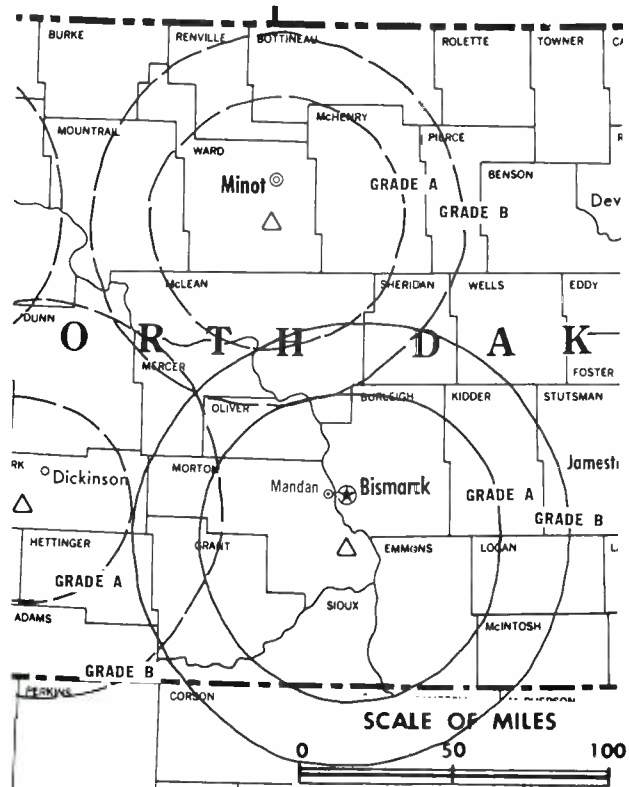
**Rates:** Sold with KXMC-TV, Minot; KXMD-TV, Williston & KXMA-TV, Dickinson, all ND.

**NETWORK BASE HOURLY RATE:** \$198.

**City of License:** Bismarck. **ADI:** Minot-Bismarck-Dickinson. **Rank:** 146.

Total Households: © MSI Consumer Market Data as of 1/1/87. TV Homes, TV% and Circulation © 1987 Arbitron. County coverage based on Arbitron study.

Net Weekly Circulation	State County	Total Households	TV Households	%
<b>50% &amp; Over</b>	<b>NORTH DAKOTA</b>			
	Burleigh	22,900	22,600	99
	Emmons	2,000	2,000	100
	Grant	1,500	1,500	100
	Kidder	1,400	1,400	100
	Logan	1,200	1,200	100
	Mc Intosh	1,900	1,800	97
	Morton	9,900	9,800	99
	Oliver	800	800	100
	Sioux	900	900	100
	<b>SOUTH DAKOTA</b>			
	Campbell	800	800	100
	Corson	1,500	1,400	93
	Dewey	1,600	1,500	94



KXMB-TV BMPCT-7664 Granted 2/15/77

© American Map Corp., 14244

Net Weekly Circulation	State County	Total Households	TV Households	%
<b>50% &amp; Over</b>	Mc Pherson	1,500	1,500	100
<b>Between 25-49%</b>	<b>NORTH DAKOTA</b>			
	Eddy	1,300	1,300	100
	Hettinger	1,500	1,500	100
	Mc Lean	4,800	4,700	98
	Mercer	5,300	5,200	98
	Sheridan	1,000	1,000	100
<b>SOUTH DAKOTA</b>	Perkins	1,800	1,700	94
	Walworth	2,600	2,500	96
	<b>Between 5-24%</b>	<b>NORTH DAKOTA</b>		
Dunn		1,600	1,600	100
Foster		1,600	1,600	100
La Moure		2,300	2,300	100
Stark		9,300	9,200	99
Stutsman		9,100	9,000	99
Ward		21,300	21,000	99
Wells		2,700	2,700	100
<b>Station Totals</b>		<b>114,100</b>	<b>112,500</b>	<b>98</b>
<b>Net Weekly Circulation (1987)</b>				<b>51,800</b>
<b>Average Daily Circulation (1987)</b>				<b>30,600</b>

# North Dakota—Devils Lake

## WDAZ-TV

Ch. 8

(Satellite of WDAY-TV, Fargo, ND)

(Also serves Grand Forks, ND)

Network Service: ABC.

Licensee: WDAY Inc., 301 S. 8th St., Fargo, ND 58108.

Telephone: 701-237-6500.

Technical Facilities: Channel No. 8 (180-186 MHz). Authorized power: 316-kw visual, 50-kw aural. Antenna: 1480-ft. above av. terrain, 1458-ft. above ground, 2979-ft. above sea level.

Latitude 48° 08' 24"  
Longitude 97° 59' 38"

Transmitter: 9-mi. N of Petersburg, ND.

Satellite Earth Stations: Harris, 4.5-meter; Harris, Microdyne receivers.

News Service: AP.

Ownership: Forum Publishing Co. See Group Ownership of Television Stations.

Began Operation: February 8, 1967.

Represented (sales): Katz Television.

Represented (legal): Marmet & McCombs, P.C.

**Personnel:**

ROBERT KERR, station manager.  
CHUCK BUNDLIE, news director.

Rates: Sold in combination with WDAY-TV, Fargo, ND. Separate rates available on request.

NETWORK BASE HOURLY RATE: \$250.

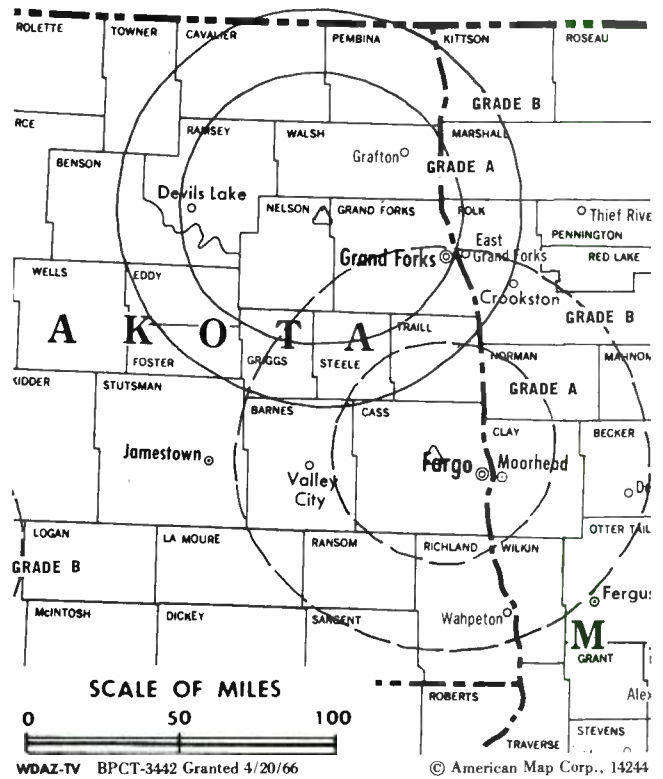
Station also received in Canadian markets.

BBM Weekly Reach (Spring 1987): 399,000.

City of License: Devils Lake. ADI: Fargo. Rank: 104.

Total Households: © MSI Consumer Market Data as of 1/1/87. TV Homes, TV% and Circulation © 1987 Arbitron. County coverage based on Arbitron study.

Net Weekly Circulation	State County	Total Households	TV Households	%
<b>50% &amp; Over</b>	<b>MINNESOTA</b>			
	Kittson	2,400	2,300	96
	Lake Of The Woods	1,500	1,400	93
	Marshall	4,500	4,400	98
	Pennington	5,800	5,600	97
	Polk	12,500	12,300	98
	Red Lake	1,800	1,800	100
	Roseau	4,700	4,400	94
	<b>NORTH DAKOTA</b>			
	Benson	2,500	2,400	96
Cavalier	2,500	2,400	96	
Eddy	1,300	1,300	100	
Foster	1,600	1,600	100	



Net Weekly Circulation	State County	Total Households	TV Households	%
<b>50% &amp; Over</b>	Grand Forks	23,900	23,700	99
	Nelson	2,000	2,000	100
	Pembina	3,700	3,600	97
	Ramsey	5,000	4,900	98
	Rolette	3,900	3,700	96
	Towner	1,600	1,600	100
	Walsh	5,600	5,500	98
	Wells	2,700	2,700	100
	<b>NORTH DAKOTA</b>			
	<b>Between 25-49%</b>	Griggs	1,400	1,400
Pierce	2,000	2,000	100	
<b>NORTH DAKOTA</b>				
<b>Between 5-24%</b>	Mc Lean	4,800	4,700	98
Mercer	5,300	5,200	98	
Oliver	800	800	100	
Steele	1,100	1,100	100	
Stutsman	9,100	9,000	99	
Traill	3,400	3,400	100	
Ward	21,300	21,000	99	
<b>Station Totals</b>		<b>138,700</b>	<b>136,200</b>	<b>98</b>
<b>Net Weekly Circulation (1987)</b>				<b>74,600</b>
<b>Average Daily Circulation (1987)</b>				<b>47,200</b>

# North Dakota—Dickinson

## KXMA-TV

Ch. 2

**Network Service:** CBS.

**Licensee:** Reiten Television Company Inc.

**Studio:** 119 Second Ave. W, Dickinson, ND.

**Mailing Address:** Drawer B, Dickinson, ND 58602.

**Telephone:** 701-227-1400.

**Technical Facilities:** Channel No. 2 (54-60 MHz). Authorized power: 100-kw visual, 10-kw aural. Antenna: 840-ft. above av. terrain, 621-ft. above ground, 3556-ft. above sea level.

Latitude 46° 43' 30.15"  
Longitude 102° 54' 58.16"

**Transmitter:** 10.5-mi. S, 6-mi. W of Dickinson.

**Satellite Earth Station:** 3.5-meter; M/A-Com receivers.

**News Service:** AP.

**Ownership:** Reiten Broadcasting. See Group Ownership of Television Stations.

**Began Operation:** October 15, 1956. Sale to present owner approved by FCC Dec. 4, 1984. Sale to Northern Plains Bcstg. Group by Stanley Deck approved by FCC April 22, 1983. Sale to Deck by Dickinson Radio Assn. increasing Stanley Deck's holdings from 5% to 99.5% was approved Oct. 25, 1966 (Television Digest, Vol. 6:44).

**Represented (sales):** Seltel Inc.; The Hurley Co. (Minneapolis).

**Represented (legal):** Fisher, Wayland, Cooper & Leader.

**Personnel:**

DAVID M. REITEN, president & general manager.

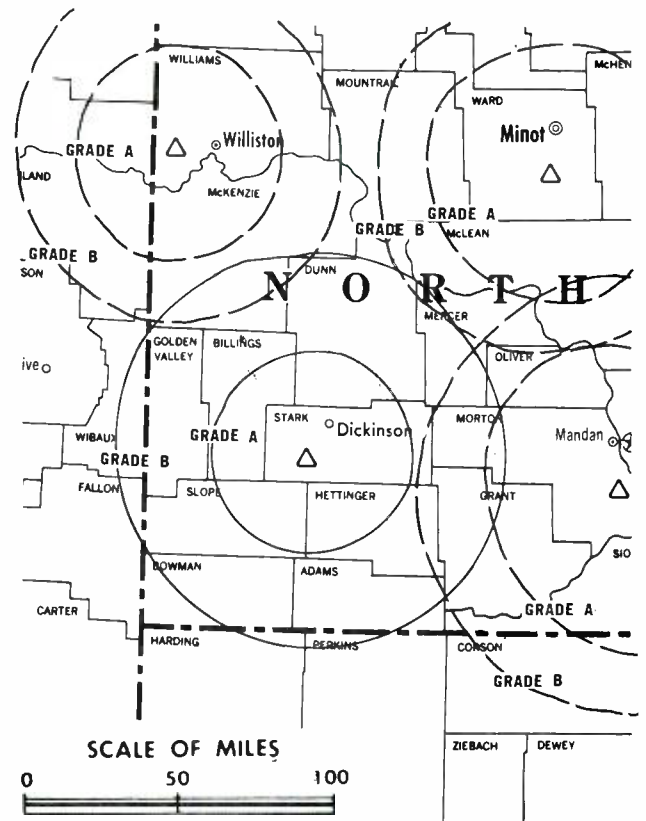
**Highest 30 Sec. Rate:** \$52.

**NETWORK BASE HOURLY RATE:** \$100.

**City of License:** Dickinson. **ADI:** Minot-Bismarck-Dickinson. **Rank:** 146.

Total Households: © MSI Consumer Market Data as of 1/1/87. TV Homes, TV% and Circulation © 1987 Arbitron. County coverage based on Arbitron study.

Net Weekly Circulation	State County	Total Households	TV Households	%
50% & Over	<b>NORTH DAKOTA</b>			
	Adams	1,300	1,300	100
	Billings	400	400	100
	Bowman	1,600	1,600	100
	Dunn	1,600	1,600	100
	Golden Valley	900	900	100
	Hettinger	1,500	1,500	100
	Slope	400	400	100



KXMA-TV BPCT—3391 Granted 3/16/65

© American Map Corp., No. 14244

Net Weekly Circulation	State County	Total Households	TV Households	%
50% & Over	Stark	9,300	9,200	99
	<b>MONTANA</b>			
	Between 5-24%	Fallon	1,400	1,300
	Wibaux	500	500	100
	<b>NORTH DAKOTA</b>			
	Mercer	5,300	5,200	98
	<b>SOUTH DAKOTA</b>			
	Harding	600	600	100
	Perkins	1,800	1,700	94
<b>Station Totals</b>		<b>26,600</b>	<b>26,200</b>	<b>98</b>
<b>Net Weekly Circulation (1987)</b>				<b>14,800</b>
<b>Average Daily Circulation (1987)</b>				<b>9,000</b>

# North Dakota—Dickinson

## KQCD-TV

Ch. 7

(Satellite of KFYZ-TV, Bismarck, ND)

**Network Service:** NBC.

**Licensee:** Meyer Broadcasting Co., Box 1738, Bismarck, ND 58502.

**Studio:** 373 21st St. E., Box 1577, Dickinson, ND 58601.

**Telephone:** 701-225-6843.

**Technical Facilities:** Channel No. 7 (174-180 MHz). Authorized power: 316-kw visual, 63-kw aural. Antenna: 730-ft. above av. terrain, 649-ft. above ground, 3349-ft. above sea level.

Latitude 46° 56' 49"  
Longitude 102° 59' 17"

**Transmitter:** 10.5-mi. WNW of Dickinson.

**Multichannel TV Sound:** Stereo only.

**Satellite Earth Station:** Harris, 4.6-meter Ku-band; M/A-Com receivers.

**News Service:** AP.

**Ownership:** Meyer Broadcasting Co., 100%. See Group Ownership of Television Stations.

**Began Operation:** July 28, 1980.

**Represented (sales):** Blair Television.

**Represented (legal):** Hogan & Hartson.

**Represented (engineering):** Jules Cohen & Associates.

**Personnel:**

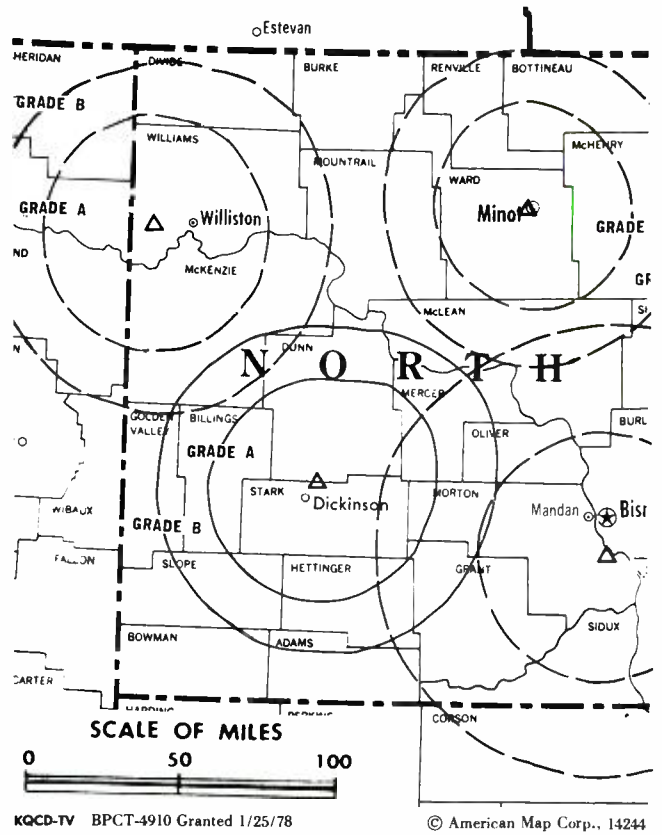
WILLIAM A. EKBERG, president & chief exec. officer (Bismarck).  
JUDITH JOHNSON, vice president & chief operating officer (Bismarck).  
TOM BARR, general manager (Bismarck).  
PENNY BORG, manager.  
RON ZENOR, chief engineer.

**Rates:** Sold in combination with KFYZ-TV, Bismarck.

**City of License:** Dickinson. **ADI:** Minot-Bismarck-Dickinson. **Rank:** 146.

Total Households: © MSI Consumer Market Data as of 1/1/87. TV Homes, TV% and Circulation © 1987 Arbitron. County coverage based on Arbitron study.

Net Weekly Circulation	State County	Total Households	TV Households	%
50% & Over	MONTANA			
	Wibaux	500	500	100



Net Weekly Circulation	State County	Total Households	TV Households	%
50% & Over	NORTH DAKOTA			
	Adams	1,300	1,300	100
	Billings	400	400	100
	Bowman	1,600	1,600	100
	Dunn	1,600	1,600	100
	Golden Valley	900	900	100
	Slope	400	400	100
Stark	9,300	9,200	99	
Between 25-49%	NORTH DAKOTA			
	Hettinger	1,500	1,500	100
Between 5-24%	MONTANA			
	Fallon	1,400	1,300	93
<b>Station Totals</b>		<b>18,900</b>	<b>18,700</b>	<b>98</b>
<b>Net Weekly Circulation (1987)</b>				<b>14,600</b>
<b>Average Daily Circulation (1987)</b>				<b>11,400</b>

# North Dakota—Fargo-Grand Forks

## KTHI-TV

Ch. 11

**Network Service:** NBC.

**Licensee:** Spokane Television Inc., 1350 21st Ave. S, Fargo, ND 58103.

**Studios:** 1350 21st Ave. S, Fargo, ND 58103; 314 9th Ave. N, Grand Forks.

**Mailing Address:** Box 1878, Fargo, ND 58107.

**Telephones:** 701-237-5211, Fargo; 701-772-3481, Grand Forks.

**TWX:** 910-673-8302.

**Technical Facilities:** Channel No. 11 (198-204 MHz). Authorized power: 304-kw visual, 45.7-kw aural. Antenna: 2000-ft. above av. terrain, 2063-ft. above ground, 3058-ft. above sea level.

Latitude 47° 20' 36"  
Longitude 97° 17' 17"

**Transmitter:** 3-mi. W of Blanchard.

**Multichannel TV Sound:** Stereo only.

**Satellite Earth Stations:** Harris, 6.1-meter C-band; ADM, 3.9-meter C-band; RCA, 4.5-meter Ku-band; Harris, M/A-Com receivers.

**News Services:** AP, UPI, NBC.

**Ownership:** Evening Telegram Co., 100%. See Morgan Murphy Stations in Group Ownership of Television Stations.

**Began Operation:** October 11, 1959. Sale by Fuqua Communications to present owner approved by FCC Dec. 23, 1968 (Television Digest, Vol. 9:4). Previously, sale of control to Natco by Polaris Corp. approved Sept. 23, 1966 (Vol. 5:51; 6:39, 40). Sale of control to Polaris by North Dakota Bcstg. approved by FCC July 25, 1962 (Vol. 2:20).

**Represented (sales):** Harrington, Righter & Parsons Inc.

**Represented (legal):** Stambler & Rini.

### Personnel:

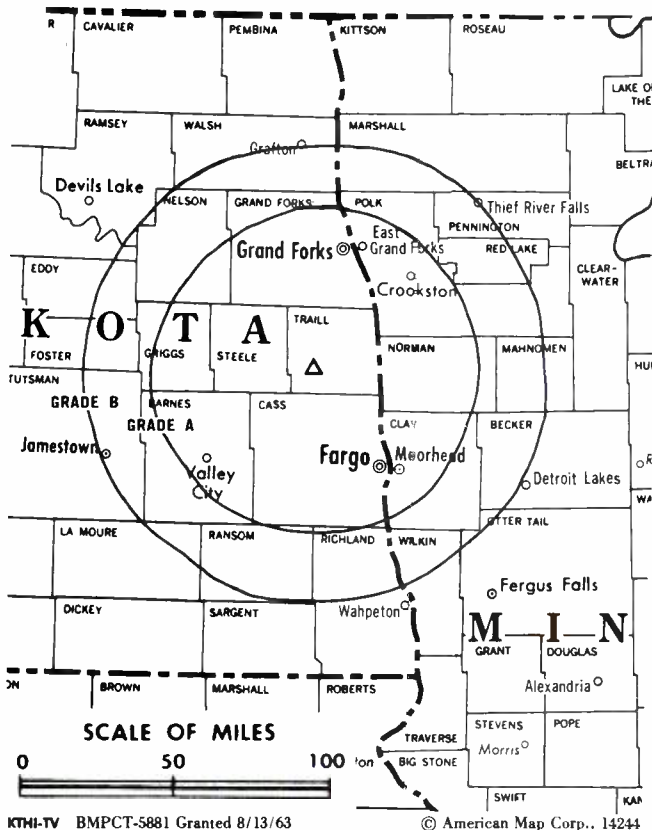
ELIZABETH M. BURNS, president.  
JOHN P. HRUBESKY, vice president & general manager.  
GREG R. HOLDER, general sales manager.  
DALE BOSCH, operations manager.  
DAVE HOGLIN, news director.  
PAM PETRIK, creative services & promotion.  
RON WIECK, creative services & promotion.  
ROGER JOHNSON, chief engineer.

**Highest 30 Sec. Rate:** \$765.

**City of License:** Fargo. **ADI:** Fargo. **Rank:** 104.

Total Households: © MSI Consumer Market Data as of 1/1/87. TV Homes, TV% and Circulation © 1987 Arbitron. County coverage based on Arbitron study.

Net Weekly Circulation	State County	Total Households	TV Households	%	
<b>50% &amp; Over</b>	<b>MINNESOTA</b>				
	Becker	11,100	10,900	98	
	Clay	17,200	17,100	99	
	Clearwater	3,100	3,000	97	
	Douglas	11,400	11,200	98	
	Grant	2,700	2,700	100	
	Kittson	2,400	2,300	96	
	Lake Of The Woods	1,500	1,400	93	
	Mahnomen	1,700	1,700	100	
	Marshall	4,500	4,400	98	
	Norman	3,300	3,200	97	
	Otter Tail	19,900	19,500	98	
	Pennington	5,800	5,600	97	
	Polk	12,500	12,300	98	
	Red Lake	1,800	1,800	100	
	Roseau	4,700	4,400	94	
	Wilkin	2,800	2,800	100	
	<b>NORTH DAKOTA</b>				
	Barnes	5,100	5,100	100	
	Cass	37,300	37,000	99	
	Eddy	1,300	1,300	100	



KTHI-TV BMPCT-5881 Granted 8/13/63

© American Map Corp., 14244

Net Weekly Circulation	State County	Total Households	TV Households	%
<b>50% &amp; Over</b>	Foster	1,600	1,600	100
	Grand Forks	23,900	23,700	99
	Griggs	1,400	1,400	100
	La Moure	2,300	2,300	100
	Nelson	2,000	2,000	100
	Pembina	3,700	3,600	97
	Ramsey	5,000	4,900	98
	Ransom	2,400	2,400	100
	Richland	7,000	6,900	99
	Sargent	2,000	2,000	100
	Steele	1,100	1,100	100
	Stutsman	9,100	9,000	99
	Towner	1,600	1,600	100
	Trail	3,400	3,400	100
Walsh	5,600	5,500	98	
<b>Between 25-49%</b>	<b>MINNESOTA</b>			
	Pope	4,600	4,500	98
	Traverse	1,800	1,800	100
	<b>NORTH DAKOTA</b>			
Benson	2,500	2,400	96	
Cavalier	2,500	2,400	96	
Dickey	2,500	2,400	96	
Wells	2,700	2,700	100	
<b>Between 5-24%</b>	<b>SOUTH DAKOTA</b>			
	Marshall	2,000	1,900	95
	Roberts	3,900	3,800	97
<b>Between 5-24%</b>	<b>MINNESOTA</b>			
	Beltrami	11,400	10,900	96
	Hubbard	5,800	5,500	96
	Stevens	3,800	3,700	97
	Todd	9,400	9,100	97
<b>NORTH DAKOTA</b>				
Logan	1,200	1,200	100	
<b>Station Totals</b>		<b>276,300</b>	<b>271,400</b>	<b>98</b>
<b>Net Weekly Circulation (1987)</b>			<b>200,000</b>	
<b>Average Daily Circulation (1987)</b>			<b>128,100</b>	

# North Dakota—Fargo-Moorhead, Minnesota

**KVRR**

**Ch. 15**

**Network Service:** Fox.

**Licensee:** Red River Broadcast Corp., 5000 Normandale Rd., Minneapolis, MN 55436.

**Studio:** 4015 9th Ave. SW, Fargo, ND 58103.

**Telephone:** 701-277-1515.

**Technical Facilities:** Channel No. 15 (476-482 MHz). Authorized power: 22.19-kw visual, 2.2-kw aural. Antenna: 196-ft. above av. terrain, 182-ft. above ground, 1092-ft. above sea level.

Latitude 46° 51' 53"  
Longitude 96° 50' 32"

Requests CP for change to 4150-kw max. visual, 1216-ft. above av. terrain, 1065-ft. above ground, 2461-ft. above sea level, lat. 46° 40' 27", long. 96° 13' 39", transmitter to 1-mi. N of Hwy. 32, 0.5-mi. E of intersection of Hwys. 32 & 34, Tansem, MN. BPCT-870330KS.

**Transmitter:** 4015 9th St. SW, Fargo.

**Multichannel TV Sound:** Stereo only.

**Satellite Earth Stations:** Scientific-Atlanta, 5-meter; Scientific-Atlanta, 7-meter; M/A-Com Ku-band; RCA Ku-band; Scientific-Atlanta receivers.

**News Service:** INN.

**Ownership:** Curtis Squire Inc., 100%. See Group Ownership of Television Stations.

**Began Operation:** Feb. 14, 1983. Sale to Fargo Bcstg. Corp. approved by FCC March 12, 1985. Transfer of 50% to John W. Boler approved by FCC July 19, 1985. Transfer from Boler to present owner approved Aug. 4, 1987.

**Represented (sales):** Independent TV Sales.

**Represented (legal):** Wilkinson, Barker, Knauer & Quinn.

**Represented (engineering):** A. D. Ring & Associates.

**Personnel:**

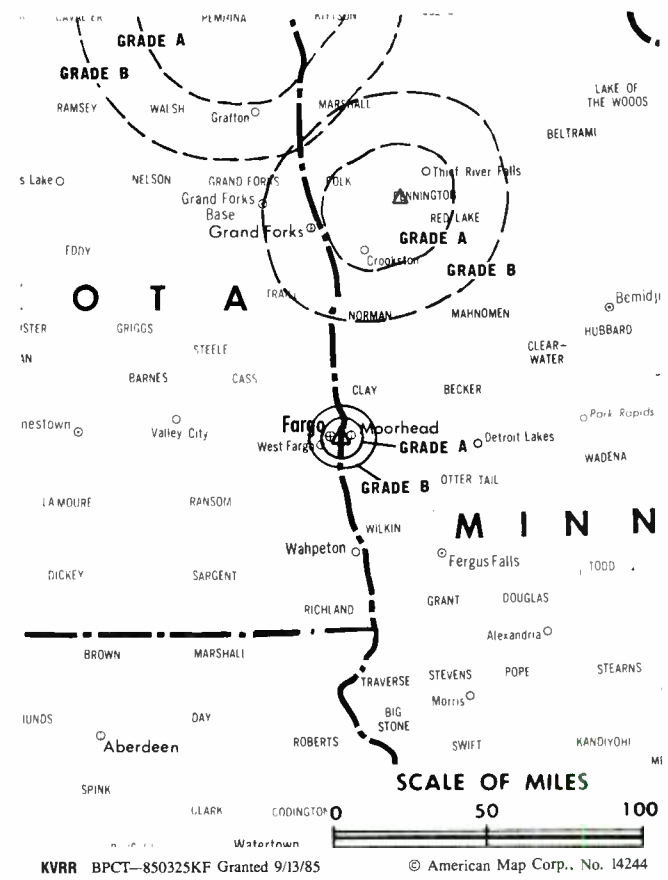
JANE BOLER, general manager.  
GARY GOODRICH, operations manager.  
GREG BALDWIN, sales manager.  
KENT LIEN, program manager.  
TIM ANDERSON, engineering director.  
MARK RACHELL, production manager.

**Highest 30 Sec. Rate:** \$100.

**City of License:** Fargo. **ADI:** Fargo. **Rank:** 104.

Total Households: © MSI Consumer Market Data as of 1/1/87. TV Homes, TV% and Circulation © 1987 Arbitron. County coverage based on Arbitron study.

Net Weekly Circulation	State County	Total Households	TV Households	%
<b>50% &amp; Over</b>	<b>MINNESOTA</b> Marshall	4,500	4,400	98



Net Weekly Circulation	State County	Total Households	TV Households	%
<b>50% &amp; Over</b>	Pennington	5,800	5,600	97
	Red Lake	1,800	1,800	100
<b>Between 25-49%</b>	<b>MINNESOTA</b> Clay	17,200	17,100	99
	<b>NORTH DAKOTA</b> Cass	37,300	37,000	99
	<b>Between 5-24%</b>	<b>MINNESOTA</b> Clearwater	3,100	3,000
	Kittson	2,400	2,300	96
	Norman	3,300	3,200	97
	Polk	12,500	12,300	98
	Roseau	4,700	4,400	94
	<b>NORTH DAKOTA</b> Cavalier	2,500	2,400	96
	Grand Forks	23,900	23,700	99
	Traill	3,400	3,400	100
	Walsh	5,600	5,500	98
<b>Station Totals</b>		<b>128,000</b>	<b>126,100</b>	<b>98</b>
<b>Net Weekly Circulation (1987)</b>				<b>36,500</b>
<b>Average Daily Circulation (1987)</b>				<b>15,700</b>

# North Dakota—Fargo

## WDAY-TV

Ch. 6

(Also operates satellite WDAZ-TV, Devils Lake)

**Network Service:** ABC.

**Licensee:** WDAY Inc., Box 2466, Fargo, ND 58108.

**Studio:** 301 S. 8th St., Fargo, ND 58108.

**Mailing Address:** Box 2466, Fargo, ND 58108.

**Telephone:** 701-237-6500. **TWX:** 910-673-8301.

**Technical Facilities:** Channel No. 6 (82-88 MHz). Authorized power: 100-kw visual, 11.2-kw aural. Antenna: 1150-ft. above av. terrain, 1203-ft. above ground, 2149-ft. above sea level.

Latitude 47° 00' 43"  
Longitude 97° 11' 58"

**Transmitter:** 1-mi. E of Amenia, ND.

**Satellite Earth Stations:** Microdyne, 7-meter; Scientific-Atlanta, 7-meter; Microdyne, Scientific-Atlanta receivers.

**AM Affiliate:** WDAY, 5-kw, 970 kHz (NBC).

**FM Affiliate:** WDAY-FM, 100-kw, 93.7 MHz (No. 229), 1150-ft.

**News Service:** AP.

**Ownership:** Forum Publishing Co. See Group Ownership of Television Stations.

**Began Operation:** June 1, 1953. Sale of 55.56% control to Fargo Forum by E. C. & Marie E. Reineke to give its owners, Black family, 100% control approved July 20, 1960 by FCC (Television Digest, Vol. 16:31).

**Represented (sales):** Katz Television.

**Represented (legal):** Marmet & McCombs, P.C.

**Personnel:**

WILLIAM C. MARCIL, president.  
CHARLES BOHNET, general manager.  
COLE CARLEY, sales manager.  
BOB PROWSE, promotion & merchandising manager.  
AL AAMODT, news director.

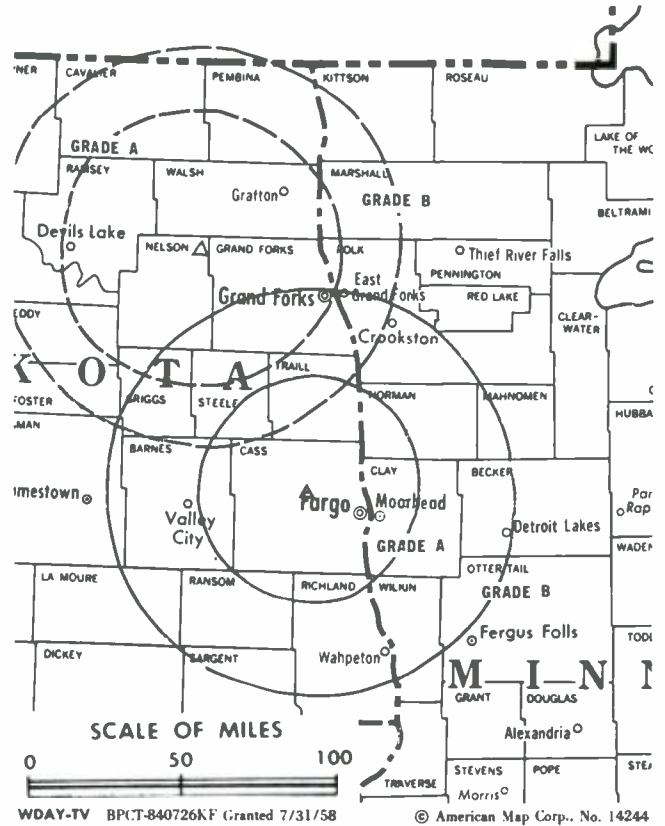
**Highest 30 Sec. Rate:** \$700.

**NETWORK BASE HOURLY RATE:** \$500.

**City of License:** Fargo. **ADI:** Fargo. **Rank:** 104.

Total Households: © MSI Consumer Market Data as of 1/1/87. TV Homes, TV% and Circulation © 1987 Arbitron. County coverage based on Arbitron study.

Net Weekly Circulation	State County	Total Households	TV Households	%
<b>50% &amp; Over</b>	<b>MINNESOTA</b>			
	Becker	11,100	10,900	98
	Clay	17,200	17,100	99
	Clearwater	3,100	3,000	97
	Mahnomen	1,700	1,700	100
	Norman	3,300	3,200	97
	Otter Tail	19,900	19,500	98
	Wilkin	2,800	2,800	100
	<b>NORTH DAKOTA</b>			
	Barnes	5,100	5,100	100
	Cass	37,300	37,000	99
	Dickey	2,500	2,400	96
	Griggs	1,400	1,400	100
	La Moure	2,300	2,300	100
	Ransom	2,400	2,400	100
	Richland	7,000	6,900	99
	Sargent	2,000	2,000	100



Net Weekly Circulation	State County	Total Households	TV Households	%
<b>50% &amp; Over</b>	Steele	1,100	1,100	100
	Stutsman	9,100	9,000	99
	Traill	3,400	3,400	100
<b>Between 25-49%</b>	<b>MINNESOTA</b>			
	Douglas	11,400	11,200	98
	Grant	2,700	2,700	100
	Polk	12,500	12,300	98
	Red Lake	1,800	1,800	100
	Traverse	1,800	1,800	100
	<b>NORTH DAKOTA</b>			
	Foster	1,600	1,600	100
	<b>SOUTH DAKOTA</b>			
	Marshall	2,000	1,900	95
<b>Between 5-24%</b>	<b>MINNESOTA</b>			
	Marshall	4,500	4,400	98
	Pennington	5,800	5,600	97
	Pope	4,600	4,500	98
	Stevens	3,800	3,700	97
	<b>NORTH DAKOTA</b>			
	Benson	2,500	2,400	96
	Cavalier	2,500	2,400	96
	Eddy	1,300	1,300	100
	Logan	1,200	1,200	100
	Pembina	3,700	3,600	97
	Ramsey	5,000	4,900	98
	Stark	9,300	9,200	99
<b>SOUTH DAKOTA</b>				
Roberts	3,900	3,800	97	
<b>Station Totals</b>		<b>214,600</b>	<b>211,500</b>	<b>98</b>
<b>Net Weekly Circulation (1987)</b>				<b>128,900</b>
<b>Average Daily Circulation (1987)</b>				<b>81,300</b>

# North Dakota—Minot

**KMCY**

**Ch. 14**

(Satellite of KBYM, Bismarck, ND)

**Network Service:** ABC.

**Grantee:** WDAY Inc., 301 S. Eighth St., Fargo, ND 58103.

**Studio:** 919 S. 7th St., Suite 600, Bismarck, ND 58501.

**Telephone:** 701-223-1700.

**Technical Facilities:** Channel No. 14 (470-476 MHz). Authorized power: 513-kw visual, 90-kw aural. Antenna: 829-ft. above av. terrain, 649-ft. above ground, 2723-ft. above sea level.

Latitude 48° 03' 13"  
Longitude 101° 23' 05"

**Transmitter:** 11.5-mi. S & 4-mi. W of Minot.

**Satellite Earth Station:** Harris, 3.6-meter; Harris receivers.

**Ownership:** Forum Publishing Co. See Group Ownership of Television Stations.

**Began Operation:** June 19, 1985.

**Represented (sales):** Katz Television.

**Represented (legal):** Marmet & McCombs, P.C.

**Personnel:**

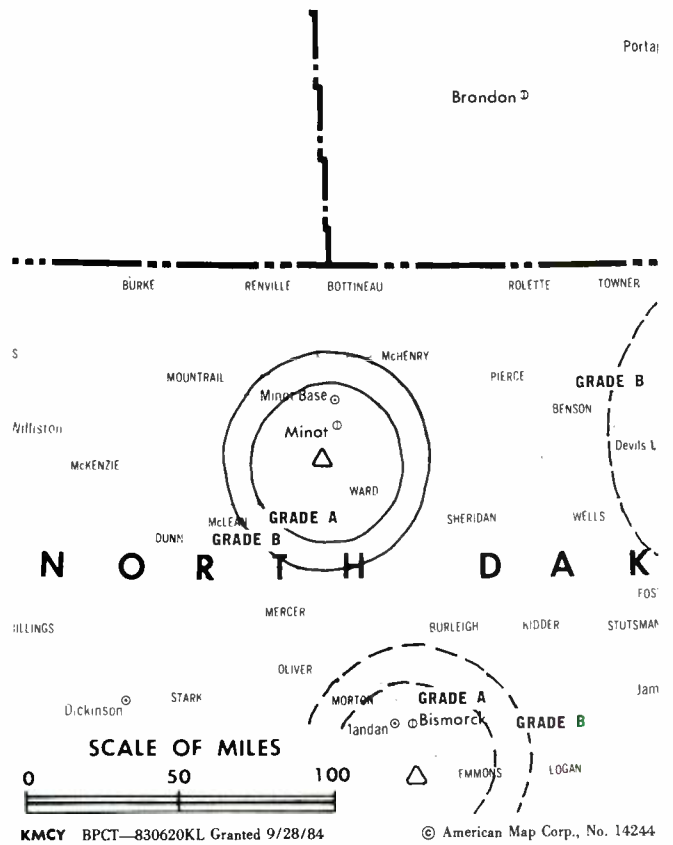
DEWEY HEGGEN, general manager.  
SUSAN J. EIDER, program director.  
CHUCK PETERSON, general sales manager.  
RICH BIERLE, chief engineer.  
BOB PROWSE, promotion director.

**Rates:** Not available.

**City of License:** Minot. **ADI:** Minot-Bismarck-Dickinson. **Rank:** 146.

Total Households: © MSI Consumer Market Data as of 1/1/87. TV Homes, TV% and Circulation © 1987 Arbitron. County coverage based on Arbitron study.

Net Weekly Circulation	State County	Total Households	TV Households	%
<b>50% &amp; Over</b>	<b>NORTH DAKOTA</b>			
	Mc Henry	2,700	2,700	100
	Mountrail	2,900	2,900	100
	Renville	1,300	1,300	100



Net Weekly Circulation	State County	Total Households	TV Households	%
<b>50% &amp; Over</b>	Ward	21,300	21,000	99
<b>Between 25-49%</b>	<b>NORTH DAKOTA</b>			
	Bottineau	3,200	3,100	97
<b>Between 5-24%</b>	<b>NORTH DAKOTA</b>			
	Dunn	1,600	1,600	100
	Mc Kenzie	2,700	2,700	100
	Mc Lean	4,800	4,700	98
	Pierce	2,000	2,000	100
	Sheridan	1,000	1,000	100
<b>Station Totals</b>		<b>43,500</b>	<b>43,000</b>	<b>98</b>
<b>Net Weekly Circulation (1987)</b>				<b>20,700</b>
<b>Average Daily Circulation (1987)</b>				<b>10,300</b>



# North Dakota—Minot

## KMOT

Ch. 10

(Satellite of KFYP-TV, Bismarck, ND)

**Network Service:** NBC.

**Licensee:** Meyer Broadcasting Co., Box 1738, Bismarck, ND 58502.

**Studio:** Southdale, Minot, ND.

**Telephone:** 701-852-4101.

**Technical Facilities:** Channel No. 10 (192-198 MHz). Authorized power: 214-kw visual, 42.7-kw aural. Antenna: 680-ft. above av. terrain, 687-ft. above ground, 2444-ft. above sea level.

Latitude 48° 12' 56"  
Longitude 101° 19' 05"

**Transmitter:** Southdale, Minot, ND.

**Multichannel TV Sound:** Stereo only.

**Satellite Earth Station:** M/A-Com, 3-meter; M/A-Com receivers.

**News Service:** AP.

**Ownership:** Meyer Broadcasting Co., 100%. See Group Ownership of Television Stations.

**Began Operation:** January 20, 1958.

**Represented (sales):** Blair Television.

**Represented (legal):** Hogan & Hartson.

### Personnel:

WILLIAM EKBERG, president & chief exec. officer (Bismarck).  
JUDITH JOHNSON, vice president & chief operating officer (Bismarck).  
TOM BARR, general manager (Bismarck).  
WAYNE SANDERS, station manager.  
RAY ROBERTS, chief engineer.

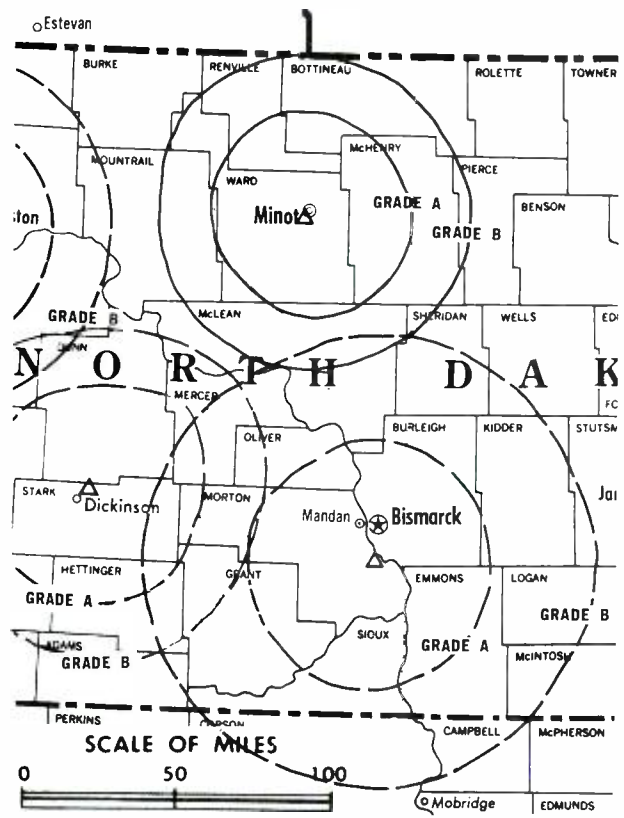
**Rates:** Sold in combination with KFYP-TV, Bismarck, ND.

**NETWORK BASE HOURLY RATE:** \$147.

**City of License:** Minot. **ADI:** Minot-Bismarck-Dickinson. **Rank:** 146.

Total Households: © MSI Consumer Market Data as of 1/1/87. TV Homes, TV% and Circulation © 1987 Arbitron. County coverage based on Arbitron study.

Net Weekly Circulation	State County	Total Households	TV Households	%
<b>50% &amp; Over</b>	<b>NORTH DAKOTA</b>			
	Bottineau	3,200	3,100	97
	Burke	1,400	1,400	100
	Mc Henry	2,700	2,700	100
	Mountrail	2,900	2,900	100



KMOT BPCT-4085 Granted 5/1/68

© American Map Corp., 14244

Net Weekly Circulation	State County	Total Households	TV Households	%
<b>50% &amp; Over</b>	Pierce	2,000	2,000	100
	Renville	1,300	1,300	100
	Rolette	3,900	3,700	96
	Ward	21,300	21,000	99
	Wells	2,700	2,700	100
<b>Between 25-49%</b>	<b>NORTH DAKOTA</b>			
	Benson	2,500	2,400	96
	Mc Lean	4,800	4,700	98
	Sheridan	1,000	1,000	100
<b>Between 5-24%</b>	<b>NORTH DAKOTA</b>			
	Dunn	1,600	1,600	100
	Oliver	800	800	100
	Towner	1,600	1,600	100
<b>Station Totals</b>		<b>53,700</b>	<b>52,900</b>	<b>98</b>
<b>Net Weekly Circulation (1987)</b>				<b>40,200</b>
<b>Average Daily Circulation (1987)</b>				<b>27,800</b>

# North Dakota—Minot

## KXMC-TV

Ch. 13

(Operates satellites KXMB-TV, Bismarck; KXMA-TV, Dickinson & KXMD-TV, Williston, ND)

**Network Service:** CBS.

**Licensee:** Reiten Television Company Inc., Box 1686, Minot, ND 58701.

**Studio:** 3425 S. Broadway, Minot, ND 58701.

**Telephone:** 701-852-2104. **TWX:** 910-675-2496.

**Technical Facilities:** Channel No. 13 (210-216 MHz). Authorized power: 316-kw visual, 31.6-kw aural. Antenna: 1131-ft. above av. terrain, 1081-ft. above ground, 3146-ft. above sea level.

Latitude 48° 03' 02"  
Longitude 101° 20' 29"

**Transmitter:** 11.5-mi. S of Minot.

**Satellite Earth Stations:** 2 in operation; Scientific-Atlanta receivers.

**AM Affiliate:** KCJB, 5-kw, 910 kHz.

**FM Affiliate:** KHHT-FM, 58-kw, 97.1 MHz (No. 246), 830-ft.

**News Services:** AP, National Weather Wire, NOAA.

**Ownership:** Reiten Television Co. Inc., 100%. See Group Ownership of Television Stations.

**Began Operation:** April 4, 1953. Sale to present owners by North Dakota Bcstg. Co. Inc. approved Oct. 20, 1959 by FCC (*Television Digest*, Vol. 15:37, 43).

**Represented (sales):** Seltel Inc.

**Represented (legal):** Fisher, Wayland, Cooper & Leader.

**Personnel:**

CHESTER REITEN, president.  
HENRY BEUHLER, general manager.  
ROD ROMINE, program director.  
DUANE AASE, chief engineer.

**Highest 30 Sec. Rate:** \$500.

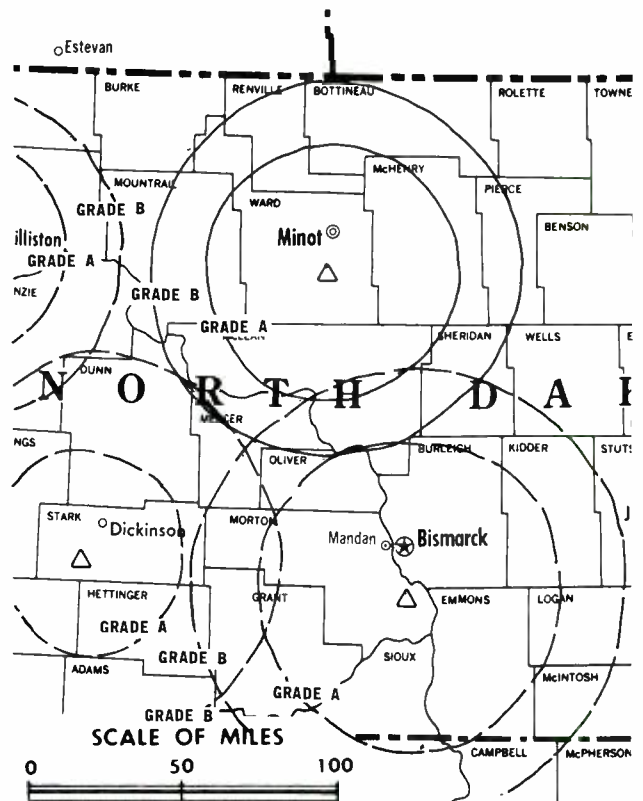
**Rates:** Sold with KXMB-TV, Bismarck; KXMD-TV, Williston & KXMA-TV, Dickinson, ND.

**NETWORK BASE HOURLY RATE:** \$298.

**City of License:** Minot. **ADI:** Minot-Bismarck-Dickinson. **Rank:** 146.

Total Households: © MSI Consumer Market Data as of 1/1/87. TV Homes, TV% and Circulation © 1987 Arbitron. County coverage based on Arbitron study.

Net Weekly Circulation	State County	Total Households	TV Households	%
50% & Over	<b>NORTH DAKOTA</b>			
	Benson	2,500	2,400	96
	Bottineau	3,200	3,100	97
	Mc Henry	2,700	2,700	100



KXMC-TV BPCT—830628KF Granted 9/21/83

© American Map Corp., No. 14244

Net Weekly Circulation	State County	Total Households	TV Households	%
50% & Over	Mc Lean	4,800	4,700	98
	Mercer	5,300	5,200	98
	Mountrail	2,900	2,900	100
	Pierce	2,000	2,000	100
	Renville	1,300	1,300	100
	Rolette	3,900	3,700	96
	Sheridan	1,000	1,000	100
	Ward	21,300	21,000	99
	Wells	2,700	2,700	100
Between 25-49%	<b>NORTH DAKOTA</b>			
	Burke	1,400	1,400	100
	Dunn	1,600	1,600	100
	Towner	1,600	1,600	100
Between 5-24%	<b>NORTH DAKOTA</b>			
	Divide	1,200	1,200	100
	Oliver	800	800	100
	Williams	9,800	9,700	99
<b>Station Totals</b>		<b>70,000</b>	<b>69,000</b>	<b>98</b>
<b>Net Weekly Circulation (1987)</b>				<b>46,400</b>
<b>Average Daily Circulation (1987)</b>				<b>31,500</b>

# North Dakota—Pembina

**KNRR**

**Ch. 12**

**Network Service:** Fox.

**Licensee:** Red River Broadcast Corp., 4015 9th Ave. SW, Fargo, ND 58103.

**Telephone:** 701-277-1515.

**Technical Facilities:** Channel No. 12 (204-210 MHz). Authorized power: 316-kw visual, 31.6-kw aural. Antenna: 1292-ft. above av. terrain, 1303-ft. above ground, 2034-ft. above sea level.

Latitude 48° 59' 42"  
Longitude 97° 24' 26"

**Transmitter:** 7.5-mi. WNW of Pembina, 1.78-mi. N of State Hwy. 55.

**Multichannel TV Sound:** Stereo only.

**Satellite Earth Stations:** 3 in operation; RCA Ku-band; M/A-Com, Scientific-Atlanta receivers.

**News Services:** CNN Headline News, INN.

**Ownership:** Curtis Squire Inc., 100%. See Group Ownership of Television Stations.

**Began Operation:** August 11, 1985.

**Represented (sales):** Independent TV Sales.

**Represented (legal):** Wilkinson, Barker, Knauer & Quinn.

**Represented (engineering):** A. D. Ring & Associates.

**Personnel:**

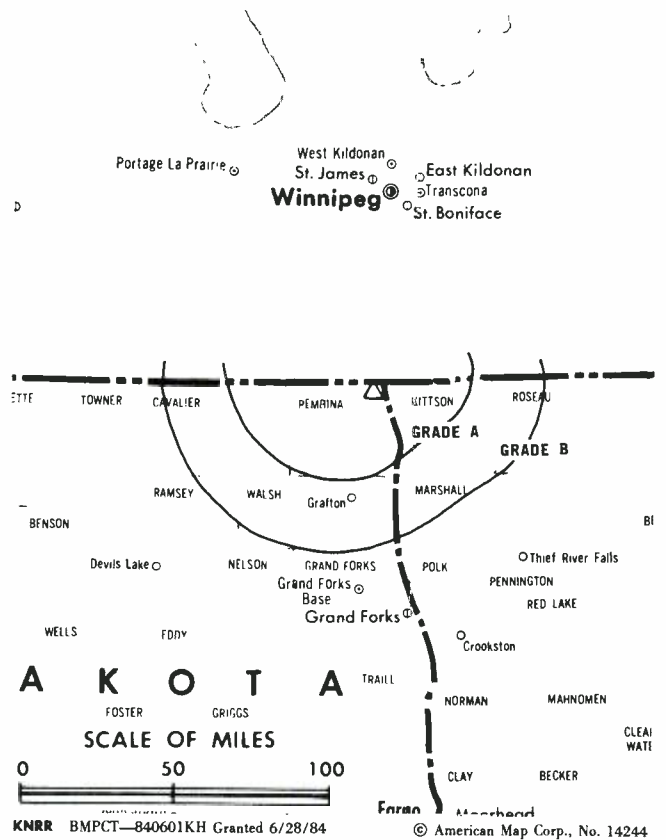
JANE BOLER, general manager.  
TIM ANDERSON, chief engineer.  
GARY GOODRICH, operations manager.  
GREG BALDWIN, sales manager.  
KENT LIEN, program manager.  
JAMES ERICKSON, film department manager.

**Highest One Hour Rate:** \$800.

**Highest 30 Sec. Rate:** \$100.

**City of License:** Pembina. **ADI:** Fargo. **Rank:** 104.

Total Households: © MSI Consumer Market Data as of 1/1/87. TV Homes, TV% and Circulation © 1987 Arbitron. County coverage based on Arbitron study.



KNRR BMPCT-840601KH Granted 6/28/84 © American Map Corp., No. 14244

Net Weekly Circulation	State County	Total Households	TV Households	%
Between 25-49%	MINNESOTA Kittson	2,400	2,300	96
	NORTH DAKOTA Cavalier	2,500	2,400	96
	Pembina	3,700	3,600	97
Between 5-24%	MINNESOTA Marshall	4,500	4,400	98
	Roseau	4,700	4,400	94
	NORTH DAKOTA Ramsey	5,000	4,900	98
	Walsh	5,600	5,500	98
<b>Station Totals</b>		<b>28,400</b>	<b>27,500</b>	<b>96</b>
<b>Net Weekly Circulation (1987)</b>				<b>5,600</b>
<b>Average Daily Circulation (1987)</b>				<b>2,600</b>

# North Dakota—Valley City-Fargo

**KXJB-TV**

Ch. 4

**Network Service:** CBS.

**Licensee:** North American Communication Corp., Box 2926, Fargo, ND 58108.

**Studio:** 4302 13th Ave. S, Fargo, ND 58103.

**Telephone:** 701-282-0444. **TWX:** 910-673-8307.

**Technical Facilities:** Channel No. 4 (66-72 MHz). Authorized power: 97.7-kw visual, 10-kw aural. Antenna: 2030-ft. above av. terrain, 2060-ft. above ground, 3120-ft. above sea level.

Latitude 47° 16' 45"  
Longitude 97° 20' 18"

**Transmitter:** 3-mi. E of Galesburg, ND.

**Satellite Earth Stations:** Scientific-Atlanta, 4.6-meter C-band; Scientific-Atlanta, 7-meter C-band; Vertex, 5-meter Ku-band; Harris, 6.1-meter C-band; M/A-Com, Scientific-Atlanta, Harris receivers.

**News Services:** AP, UPI.

**Ownership:** Central Minnesota Television Co. See Group Ownership of Television Stations.

**Began Operation:** July 12, 1954. Sale to present owner approved by FCC Nov. 30, 1978.

**Represented (sales):** Seltel Inc.; Hyett/Ramsland Inc. (Minneapolis).

**Represented (legal):** Pierson, Ball & Dowd.

**Personnel:**

BRUCE E. BARNES, president & general manager.  
PAUL WICKRE, station & general sales manager.  
ARVID SONSTELIE, chief engineer.

**Highest One Hour Rate:** \$2250.

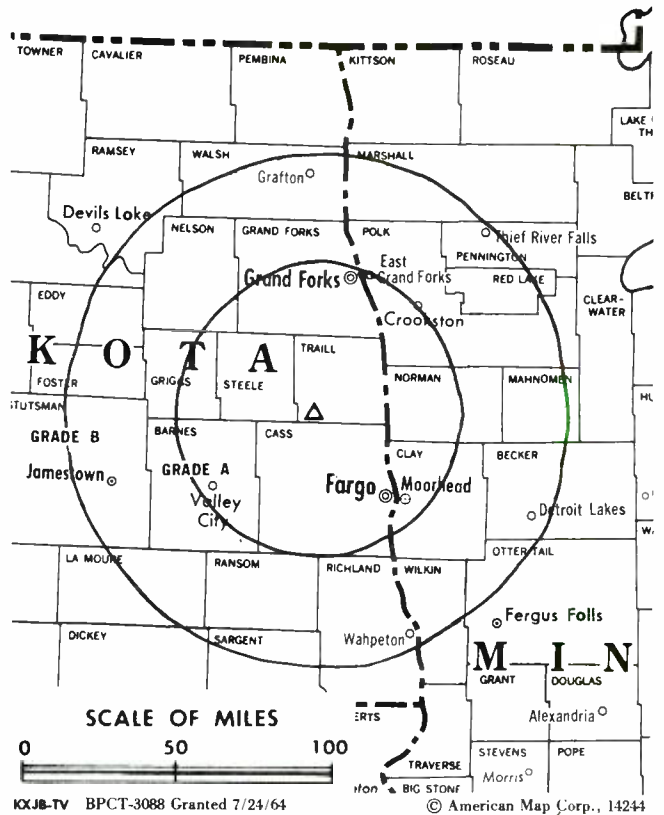
**Highest 30 Sec. Rate (July 1, 1987):** \$500.

**NETWORK BASE HOURLY RATE:** \$757.

**City of License:** Valley City. **ADI:** Fargo. **Rank:** 104.

Total Households: © MSI Consumer Market Data as of 1/1/87. TV Homes, TV% and Circulation © 1987 Arbitron. County coverage based on Arbitron study.

Net Weekly Circulation	State County	Total Households	TV Households	%
<b>50% &amp; Over</b>	<b>MINNESOTA</b>			
	Becker	11,100	10,900	98
	Clay	17,200	17,100	99
	Clearwater	3,100	3,000	97
	Kittson	2,400	2,300	96
	Lake Of The Woods	1,500	1,400	93
	Mahnomen	1,700	1,700	100
	Marshall	4,500	4,400	98
	Norman	3,300	3,200	97
	Pennington	5,800	5,600	97
	Polk	12,500	12,300	98
	Red Lake	1,800	1,800	100
	Roseau	4,700	4,400	94
	Wilkin	2,800	2,800	100
	<b>NORTH DAKOTA</b>			
	Barnes	5,100	5,100	100
	Benson	2,500	2,400	96
	Cass	37,300	37,000	99
	Dickey	2,500	2,400	96
	Eddy	1,300	1,300	100
Foster	1,600	1,600	100	
Grand Forks	23,900	23,700	99	
Griggs	1,400	1,400	100	



Net Weekly Circulation	State County	Total Households	TV Households	%
<b>50% &amp; Over</b>	La Moure	2,300	2,300	100
	Nelson	2,000	2,000	100
	Pembina	3,700	3,600	97
	Ramsey	5,000	4,900	98
	Ransom	2,400	2,400	100
	Richland	7,000	6,900	99
	Sargent	2,000	2,000	100
	Steele	1,100	1,100	100
	Stutsman	9,100	9,000	99
	Towner	1,600	1,600	100
	Traill	3,400	3,400	100
Walsh	5,600	5,500	98	
<b>Between 25-49%</b>	<b>MINNESOTA</b>			
	Otter Tail	19,900	19,500	98
	<b>NORTH DAKOTA</b>			
	Cavalier	2,500	2,400	96
<b>Between 5-24%</b>	<b>SOUTH DAKOTA</b>			
	Marshall	2,000	1,900	95
	<b>MINNESOTA</b>			
Grant	2,700	2,700	100	
Traverse	1,800	1,800	100	
<b>NORTH DAKOTA</b>				
Logan	1,200	1,200	100	
Mc Intosh	1,900	1,800	97	
Pierce	2,000	2,000	100	
Wells	2,700	2,700	100	
<b>SOUTH DAKOTA</b>				
Roberts	3,900	3,800	97	
<b>Station Totals</b>		<b>233,800</b>	<b>230,300</b>	<b>98</b>
<b>Net Weekly Circulation (1987)</b>			<b>181,100</b>	
<b>Average Daily Circulation (1987)</b>			<b>117,000</b>	

# North Dakota—Williston

## KUMV-TV

Ch. 8

(Satellite of KFYR-TV, Bismarck, ND)

**Network Service:** NBC.

**Licensee:** Meyer Broadcasting Co., Box 1738, Bismarck, ND 58502.

**Studio:** 602 Main, Box 1287, Williston, ND 58802.

**Telephone:** 701-572-4676.

**Technical Facilities:** Channel No. 8 (180-186 MHz). Authorized power: 166-kw visual, 33.1-kw aural. Antenna: 1060-ft. above av. terrain, 878-ft. above ground, 3221-ft. above sea level.

Latitude 48° 08' 02"  
Longitude 103° 51' 36"

**Transmitter:** U.S. Rte. 2, 10-mi. W of Williston.

**Multichannel TV Sound:** Stereo only.

**Satellite Earth Station:** M/A-Com, 3-meter; M/A-Com receivers.

**News Service:** AP.

**Ownership:** Meyer Broadcasting Co., 100%. See Group Ownership of Television Stations.

**Began Operation:** February 11, 1957.

**Represented (sales):** Blair Television.

**Personnel:**

WILLIAM EKBERG, president & chief exec. officer (Bismarck).  
JUDITH JOHNSON, vice president & chief operating officer (Bismarck).  
TOM BARR, general manager (Bismarck).  
CHERIE OLSON, station manager.  
GENE MONDAY, chief engineer.

**Rates:** Sold in combination with KFYR-TV, Bismarck, ND.

**NETWORK BASE HOURLY RATE:** \$163.

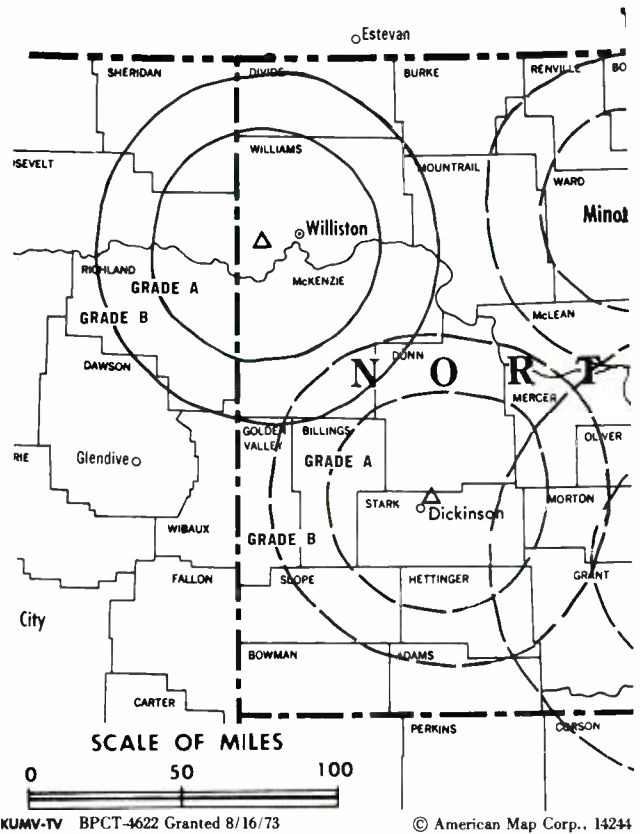
**Station also received in Canadian markets.**

**BBM Weekly Reach (Spring 1987):** 5,000.

**City of License:** Williston. **ADI:** Minot-Bismarck-Dickinson. **Rank:** 146.

Total Households: © MSI Consumer Market Data as of 1/1/87. TV Homes, TV% and Circulation © 1987 Arbitron. County coverage based on Arbitron study.

Net Weekly Circulation	State County	Total Households	TV Households	%
<b>50% &amp; Over</b>	<b>MONTANA</b>			
	Daniels	1,000	1,000	100
	Dawson	4,900	4,700	96
	Mc Cone	900	900	100
	Richland	5,000	4,800	96
	Roosevelt	3,700	3,600	97
	Sheridan	2,100	2,000	95



Net Weekly Circulation	State County	Total Households	TV Households	%
<b>50% &amp; Over</b>	Valley	3,800	3,600	95
	<b>NORTH DAKOTA</b>			
	Divide	1,200	1,200	100
	Mc Kenzie	2,700	2,700	100
	Williams	9,800	9,700	99
<b>Between 25-49%</b>	<b>NORTH DAKOTA</b>			
	Burke	1,400	1,400	100
<b>Between 5-24%</b>	<b>MONTANA</b>			
	Prairie	700	600	86
	Wibaux	500	500	100
	<b>NORTH DAKOTA</b>			
	Dunn	1,600	1,600	100
Golden Valley	900	900	100	
Mountrail	2,900	2,900	100	
<b>Station Totals</b>		<b>43,100</b>	<b>42,100</b>	<b>97</b>
<b>Net Weekly Circulation (1987)</b>				<b>31,700</b>
<b>Average Daily Circulation (1987)</b>				<b>23,600</b>

# North Dakota—Williston

## KXMD-TV

Ch. 11

(Satellite of KXMC-TV, Minot, ND)

**Network Service:** CBS.

**Licensee:** Reiten Television Company Inc.

**Studio:** Box 790, Williston, ND 58802.

**Technical Facilities:** Channel No. 11 (198-204 MHz). Authorized power: 174-kw visual, 17.4-kw aural. Antenna: 980-ft. above av. terrain, 840-ft. above ground, 3140-ft. above sea level.

Latitude 48° 08' 22"  
Longitude 103° 53' 24"

**Transmitter:** 11-mi. W of Williston on U.S. 2.

**Satellite Earth Stations:** In operation; Microdyne receivers.

**News Service:** AP.

**Ownership:** Reiten Television Co. Inc., 100%. See Group Ownership of Television Stations.

**Began Operation:** October 25, 1969.

**Represented (sales):** Seltel Inc.; The Hurley Co. (regional).

**Represented (legal):** Fisher, Wayland, Cooper & Leader.

**Personnel:**

CHESTER REITEN, president.  
MARILYN KARST, manager.

**Rates:** Sold in combination with KXMC-TV, Minot.

**NETWORK BASE HOURLY RATE:** \$75.

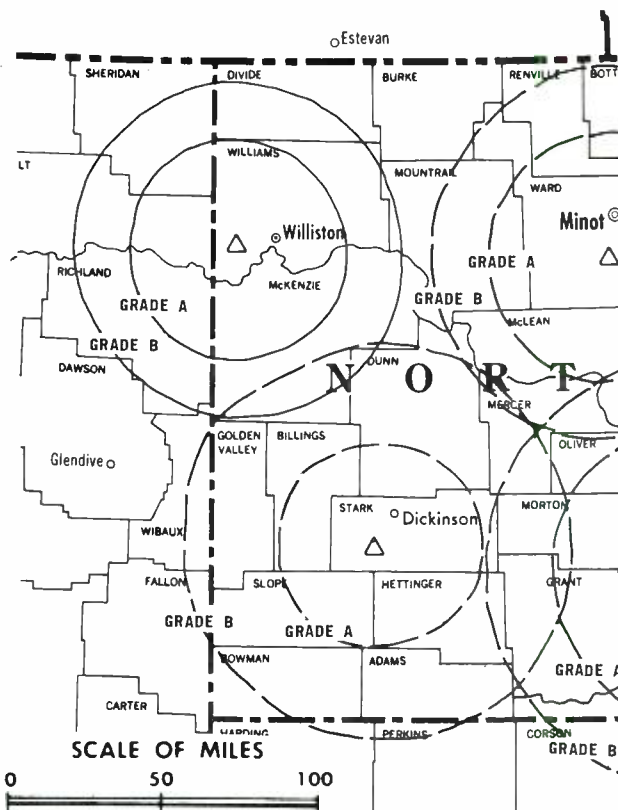
**Station also received in Canadian markets.**

**BBM Weekly Reach (Spring 1987):** 1,000.

**City of License:** Williston. **ADI:** Minot-Bismarck-Dickinson. **Rank:** 146.

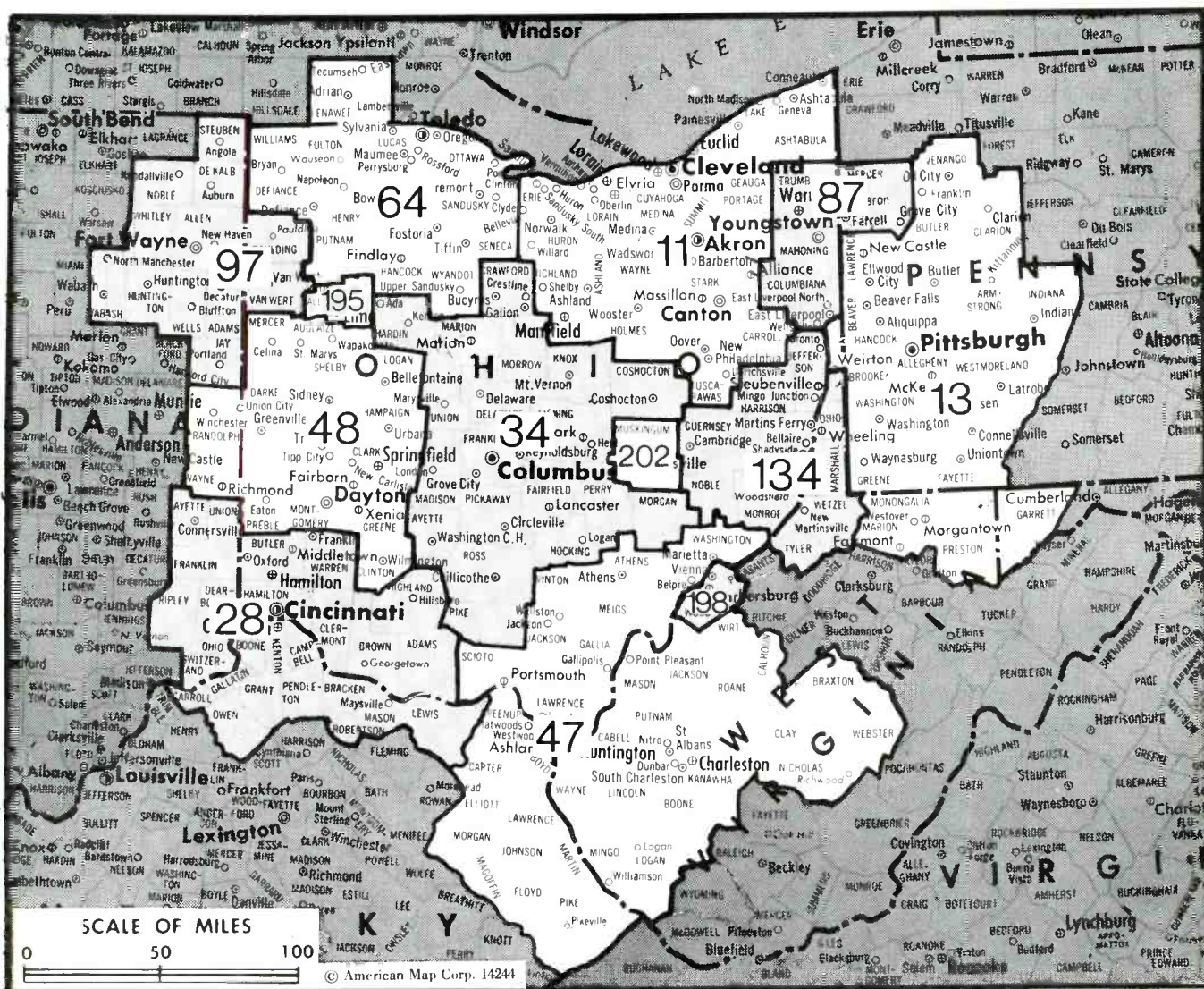
Total Households: © MSI Consumer Market Data as of 1/1/87. TV Homes, TV% and Circulation © 1987 Arbitron. County coverage based on Arbitron study.

Net Weekly Circulation	State County	Total Households	TV Households	%
<b>50% &amp; Over</b>	<b>MONTANA</b>			
	Daniels	1,000	1,000	100
	Mc Cone	900	900	100
	Richland	5,000	4,800	96
	Roosevelt	3,700	3,600	97
	Sheridan	2,100	2,000	95
	<b>NORTH DAKOTA</b>			
Divide	1,200	1,200	100	



KXMD-TV BMPCT-7509 Granted 12/7/73 © American Map Corp., 14244

Net Weekly Circulation	State County	Total Households	TV Households	%
<b>50% &amp; Over</b>	Mc Kenzie	2,700	2,700	100
	Williams	9,800	9,700	99
<b>Between 25-49%</b>	<b>MONTANA</b>			
	Valley	3,800	3,600	95
<b>Between 5-24%</b>	<b>NORTH DAKOTA</b>			
	Burke	1,400	1,400	100
<b>Between 5-24%</b>	<b>MONTANA</b>			
	Dawson	4,900	4,700	96
	Wibaux	500	500	100
	<b>NORTH DAKOTA</b>			
Golden Valley	900	900	100	
<b>Station Totals</b>		<b>37,900</b>	<b>37,000</b>	<b>97</b>
<b>Net Weekly Circulation (1987)</b>				<b>22,900</b>
<b>Average Daily Circulation (1987)</b>				<b>12,100</b>



Market	Arbitron ADI TV Households	Rank	Market Area Commercial TV Stations
Cleveland, OH	1,413,400	11	WAKC-TV (23), WBNX-TV (55), WDLI(17), WEWS (5), WJW-TV (8), WKYC-TV (3), WOAC (67), WOIO (19), WOHS (61), WUAB(43)
Pittsburgh, PA	1,209,000	13	KDKA-TV (2), WPCB-TV (40), WPGH-TV (53), WPTT-TV (22), WPXI (11), WTAE-TV (4)
Cincinnati, OH	711,900	28	WCPO-TV (9), WHII (64), WKRC-TV(12), WLWT (5), WXIX-TV (19)
Columbus, OH	649,600	34	WBNS-TV (10), WCMH-TV (4), WSFJ(51), WSX (6), WTTE (28)
Charleston-Huntington, WV	517,100	47	WCHS-TV (8), WOWK-TV(13), WSAZ-TV (3), WTSF (61), WVAH-TV (11)
Dayton, OH	506,300	48	WDTN (2), WHIO-TV (7), WKEF (22), WKOI(43), WRGT-TV (45), WTJC (26)
Toledo, OH	397,900	64	WGGN-TV (52), WNNW-TV (24), WTOL-TV(11), WTVG (13), WUPW (36)
Youngstown, OH	275,200	87	WFMJ-TV (21), WKBN-TV (27), WYTV(33)
Fort Wayne, IN	221,700	97	WANE-TV (15), WFFT-TV (55), WINM(63), WKJG-TV (33), WPTA (21)
Wheeling, WV-Steubenville, OH	155,200	134	WTOV-TV (9), WTRF-TV (7)
Lima, OH	40,100	195	WLIO (35), WTLW (44)
Parkersburg, WV	35,300	198	WTAP-TV (15)
Zanesville, OH	31,000	202	WHIZ-TV (18)

**State Cross Reference List**

Communities That Receive Programs of  
Stations That are Located Elsewhere

<b>WSFJ, Columbus</b> .....	See Newark, OH
<b>WKOI, Dayton</b> .....	See Richmond, IN
<b>WTJC, Dayton</b> .....	See Springfield, OH
<b>WUAB, Lorain</b> .....	See Cleveland, OH
<b>WTAP-TV, Marietta</b> .....	See Parkersburg, WV
<b>WOIO, Shaker Heights</b> .....	See Cleveland, OH
<b>WTRF-TV, Steubenville</b> .....	See Wheeling, WV

**Ohio Station Status as of October 1, 1987**

	<b>VHF</b>	<b>UHF</b>	<b>TOTAL</b>
Commercial Television Stations	14	24	38
Educational Television Stations	0	12	12
	14	36	50



# Ohio—Akron

## WAKC-TV

Ch. 23

**Network Service:** ABC.

**Licensee:** Group One Bcstg. Ltd. Partnership, 853 Copley Rd., Akron, OH 44320.

**Studio:** 853 Copley Rd., Akron, OH 44320.

**Telephone:** 216-535-7831.

**Technical Facilities:** Channel No. 23 (524-530 MHz). Authorized power: 1290-kw max. & 1000-kw horizontal visual, 175-kw max. & 138-kw horizontal aural. Antenna: 960-ft. above av. terrain, 960-ft. above ground, 2049-ft. above sea level.

Latitude 41° 03' 51"  
Longitude 81° 34' 59"

Requests CP for change 698-kw max. visual, 66.9-kw max. aural, 678-ft. above av. terrain, 798-ft. above ground, 1752-ft. above sea level.

**Transmitter:** Dreisbach Dr.

**Multichannel TV Sound:** Stereo only.

**Satellite Earth Stations:** 5-meter & 3-meter.

**News Services:** ABC, UPI.

**Ownership:** Group One Bcstg. Ltd. Partnership, 100%. Roger G. Berk Jr., pres.; Robert C. Berk, exec. v.p.

**Began Operation:** June 7, 1953.

**Represented (sales):** Broadcast Spot Sales.

**Represented (engineering):** Cohen & Dippell.

**Personnel:**

- ROGER G. BERK JR., president.
- ROBERT C. BERK, executive vice president.
- ROBERT I. BOSTIAN, vice president & general manager.
- CHIP FOX, sales manager.
- RICH BARNETT, news director.
- WILLIAM J. O'NEIL JR., program director.
- DENNIS LEBEC, production director.

**Rates:** Not available.

**City of License:** Akron. **ADI:** Cleveland. **Rank:** 11.

Total Households: © MSI Consumer Market Data as of 1/1/87. TV Homes, TV% and Circulation © 1987 Arbitron. County coverage based on Arbitron study.

Net Weekly Circulation	State County	Total Households	TV Households	%
Between 25-49%	OHIO			
	Carroll	9,700	9,600	99
	Guernsey	15,800	15,400	97
	Harrison	6,300	6,200	98
	Holmes	8,900	8,400	94



WAKC-TV Doc. -16538 Granted 3/17/67 © American Map Corp., No. 14244

Net Weekly Circulation	State County	Total Households	TV Households	%
Between 25-49%	Portage	48,200	47,700	99
	Stark	139,100	137,300	99
	Summit	193,100	191,100	99
	Tuscarawas	32,900	32,200	98
	Wayne	35,200	34,300	97
Between 5-24%	OHIO			
	Ashland	16,700	16,500	99
	Columbiana	41,400	40,800	99
	Coshocton	13,900	13,500	97
	Cuyahoga	566,200	559,400	99
	Erie	29,300	28,900	99
	Geauga	25,500	25,100	98
	Huron	20,300	20,000	99
	Lorain	95,600	94,600	99
	Medina	41,100	40,600	99
Noble	4,200	4,000	95	
Trumbull	87,900	86,900	99	
<b>Station Totals</b>		<b>1,431,300</b>	<b>1,412,500</b>	<b>98</b>
<b>Net Weekly Circulation (1987)</b>			<b>276,000</b>	
<b>Average Daily Circulation (1987)</b>			<b>97,000</b>	

Buyers and sellers can use the new tax law to save thousands at no cost, through our association with Grant Thornton, CPAs.

# THE TED HEPBURN COMPANY

Ted Hepburn, President Todd Hepburn, Vice-President  
325 Garden Road, Palm Beach, Florida 33480 (305) 863-8995  
P.O. Box 42401, Cincinnati, Ohio 45242 (513) 791-8730

# Ohio—Akron

## WBNX-TV

Ch. 55

**Network Service:** None, independent.

**Licensee:** Winston Bcstg. Inc., Box 2091, Akron, OH 44309.

**Studio:** 2690 State Rd., Cuyahoga Falls, OH 44223.

**Telephone:** 216-928-5711.

**Technical Facilities:** Channel No. 55 (716-722 MHz). Authorized power: 2290-kw max. visual, 229-kw max. aural. Antenna: 582-ft. above av. terrain, 397-ft. above ground, 1566-ft. above sea level.

Latitude 41° 16' 50"  
Longitude 81° 37' 22"

**Transmitter:** 8200 Snowville Rd., Brecksville.

**Ownership:** Winston Broadcasting Network Inc. Lou Spangler, pres.; Cathy Shupe, v.p.; Ray Spangler, v.p.; Cathy Rudolph, secy.-treas.

**Began Operation:** December 1, 1985.

**Represented (legal):** Blakemore, Rosen, Meeker & Varian Co.

**Represented (engineering):** Carl E. Smith.

**Personnel:**

LOU SPANGLER, general manager.  
STEPHEN NELSON, chief engineer.  
TERRY SCHULTZ, general sales manager.  
ANNE KEITH, program director.

**Rates:** Not available.

**City of License:** Akron. **ADI:** Cleveland. **Rank:** 11.

Total Households: © MSI Consumer Market Data as of 1/1/87. TV Homes, TV% and Circulation © 1987 Arbitron. County coverage based on Arbitron study.

Net Weekly Circulation	State County	Total Households	TV Households	%
Between 5-24%	OHIO			
	Cuyahoga	566,200	559,400	99
	Geauga	25,500	25,100	98
	Holmes	8,900	8,400	94



Net Weekly Circulation	State County	Total Households	TV Households	%
Between 5-24%	Lorain	95,600	94,600	99
	Medina	41,100	40,600	99
	Portage	48,200	47,700	99
	Summit	193,100	191,100	99
<b>Station Totals</b>		<b>978,600</b>	<b>966,900</b>	<b>98</b>
<b>Net Weekly Circulation (1987)</b>				<b>106,000</b>
<b>Average Daily Circulation (1987)</b>				<b>29,400</b>

# Ohio—Canton

**WDLI**

**Ch. 17**

**Network Service:** Trinity Bcstg. Network.

**Licensee:** Trinity Bcstg. Network Inc., Box C11949, Santa Ana, CA 92711.

**Studio:** 6600 Atlantic Blvd., Louisville, OH 44641.

**Telephone:** 216-875-5542.

**Technical Facilities:** Channel No. 17 (488-494 MHz). Authorized power: 437-kw max. & 389-kw horizontal visual, 47.9-kw max. & 45.7-kw horizontal aural. Antenna: 450-ft. above av. terrain, 448-ft. above ground, 1613-ft. above sea level.

Latitude 40° 51' 04"  
Longitude 81° 16' 37"

**Transmitter:** U.S. Rte. 62, California Ave & Reno Rd., Louisville, OH.

**Satellite Earth Station:** Scientific-Atlanta, 10-meter; Scientific-Atlanta receivers.

**Ownership:** Trinity Broadcasting Network Inc. See Group Ownership of Television Stations.

**Began Operation:** January 1, 1967. Sale to present owner by David Livingstone Missionary Foundation Inc. approved by FCC March 5, 1986. Sale by PTL approved Dec. 8, 1982. Sale to PTL by Janson Industries approved Aug. 5, 1977 (*Television Digest*, Vol. 17:35, 37).

**Represented (legal):** May & Dunne.

**Represented (engineering):** D. W. Sargent.

**Personnel:**

DALE K. OSBORN, manager.  
REBECCA OSBORN, production & public affairs.

**Highest 30 Sec. Rate:** \$60.

**City of License:** Canton. **ADI:** Cleveland. **Rank:** 11.

Total Households: © MSI Consumer Market Data as of 1/1/87. TV Homes, TV% and Circulation © 1987 Arbitron. County coverage based on Arbitron study.



Net Weekly Circulation	State County	Total Households	TV Households	%
Between 5-24%	OHIO			
	Harrison	6,300	6,200	98
	Holmes	8,900	8,400	94
	Stark	139,100	137,300	99
<b>Station Totals</b>		<b>154,300</b>	<b>151,900</b>	<b>98</b>
<b>Net Weekly Circulation (1987)</b>				<b>21,900</b>
<b>Average Daily Circulation (1987)</b>				<b>6,800</b>

# Ohio—Canton

## WOAC

Ch. 67

**Network Service:** None, independent.

**Licensee:** Canton 67 Ltd., 620 Osborne Office Center, Chattanooga, TN 37411.

**Studio:** 4867 Fulton Rd. NW, Canton, OH 44718.

**Telephone:** 216-492-5267.

**Technical Facilities:** Channel No. 67 (788-794 MHz). Authorized power: 1429-kw visual, 142.9-kw aural. Antenna: 290-ft. above av. terrain, 275-ft. above ground, 1405-ft. above sea level.

Latitude 40° 50' 49"  
Longitude 81° 16' 23"

Holds CP for change to 1230-kw max. visual, 123-kw max. aural, 860-ft. above av. terrain, 824-ft. above ground, 2028-ft. above sea level, lat. 40° 54' 20", long. 81° 16' 15", transmitter to approx. 0.3-mi. N of intersection of State St. & Preston Ave., near Louisville. BPCT-840507KG.

**Transmitter:** 4867 Fulton Dr., Jackson Twp., near Canton.

**Satellite Earth Stations:** Microdyne, 3.5-meter; M/A-Com, 3.5-meter Ku-band; Microdyne, Comtech, M/A-Com receivers.

**News Service:** AP.

**Ownership:** Media Central Inc., 100%. See Group Ownership of Television Stations.

**Began Operation:** March 1, 1982. Sale to Discovery Bcstg. Systems Inc. approved by FCC June 20, 1985, but not consummated.

**Represented (legal):** Sidley & Austin.

**Represented (engineering):** Telco.

**Personnel:**

- MICHAEL LARSON, general manager.
- PHILLIP SHERCK, general sales manager.
- SCOTT DAVIS, news director.
- J. D. DiANGELIS, production manager.
- LEE CARPENTER, operations manager/chief engineer.

**Highest 30 Sec. Rate:** \$100.

**City of License:** Canton. **ADI:** Cleveland. **Rank:** 11.

Total Households: © MSI Consumer Market Data as of 1/1/87. TV Homes, TV% and Circulation © 1987 Arbitron. County coverage based on Arbitron study.



WOAC BPCT-840507KG Granted 10/2/84

Net Weekly Circulation	State County	Total Households	TV Households	%
Between 25-49%	OHIO Stark	139,100	137,300	99
	Tuscarawas	32,900	32,200	98
Between 5-24%	OHIO Carroll	9,700	9,600	99
	Holmes	8,900	8,400	94
	Medina	41,100	40,600	99
	Portage	48,200	47,700	99
	Summit	193,100	191,100	99
	Wayne	35,200	34,300	97
<b>Station Totals</b>		<b>508,200</b>	<b>501,200</b>	<b>98</b>
<b>Net Weekly Circulation (1987)</b>				<b>114,600</b>
<b>Average Daily Circulation (1987)</b>				<b>33,000</b>

# Ohio—Chillicothe

## WWAT

Ch. 53

**Network Service:** None, independent.

**Grantee:** Triplett & Assoc., 1501 Rd. 235, Bellefontaine, OH 43311.

**Studio:** 1281 River Rd., Chillicothe, OH 45601.

**Mailing Address:** 2698 Sawbury Blvd., Worthington, OH 43085.

**Telephones:** 614-775-3578, Chillicothe; 614-766-9603, Worthington.

**Technical Facilities:** Channel No. 53 (704-710 MHz). Authorized power: 5000-kw max. visual, 500-kw max. aural. Antenna: 653-ft. above av. terrain, 623-ft. above ground, 1393-ft. above sea level.

Latitude	39°	35'	30"
Longitude	83°	06'	48"

**Transmitter:** 0.67-mi. on a 53° bearing from intersection of Rte. 22 & Chillicothe Williamsport Rd.

**Satellite Earth Stations:** C-band & Ku-band.

**Ownership:** Wendell A. Triplett, 54%; Marc S. Triplett, 26%; Robert S. Triplett, 20%. W. Triplett owns WOHP(AM) & WROO-FM, Bellefontaine, OH; WOSE (FM), Port Clinton, OH & WCOR(AM), Lebanon, TN. M. Triplett has interest in WAXT(AM), Alexandria, IN. R. Triplett has interest in WWJM(FM), New Lexington, OH & permittee of WTRJ(AM), Troy, OH.

**Began Operation:** August 31, 1987.

**Represented (legal):** Roy Perkins.

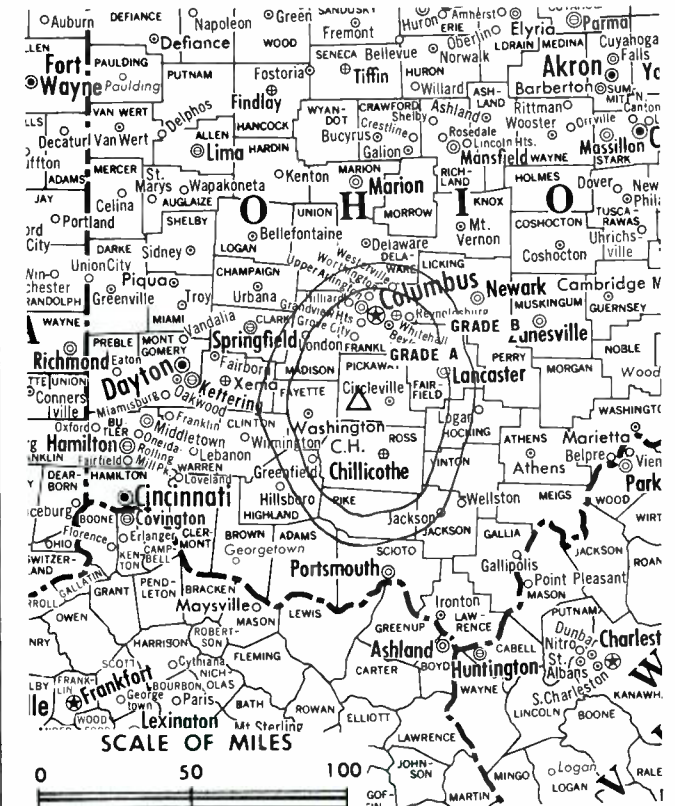
### Personnel:

WENDELL A. TRIPLETT, general manager.

ROBERT TRIPLETT, chief engineer.

TERRY PENROD, program operations & national sales manager.

STEVEN TATE, traffic manager.



WWAT BMPCT—861229KU Granted 3/31/87

© American Map Corp., No. 14244

**Highest 30 Sec. Rate:** \$150.

**Arbitron Data:** Not available.

**City of License:** Chillicothe. **ADI:** Columbus, OH. **Rank:** 34.

# Ohio—Cincinnati

## WCPO-TV

Ch. 9

**Network Service:** CBS.

**Licensee:** Scripps Howard Broadcasting Co., 500 Central Ave., Cincinnati, OH 45202.

**Studio:** 500 Central Ave., Cincinnati, OH 45202.

**Telephone:** 513-721-9900. **TWX:** 810-461-2690.

**Technical Facilities:** Channel No. 9 (186-192 MHz). Authorized power: 316-kw max. & 282-kw horizontal visual, 28.2-kw aural. Antenna: 1019-ft. above av. terrain, 909-ft. above ground, 1749-ft. above sea level.

Latitude 39° 07' 31"  
Longitude 84° 29' 57"

**Transmitter:** 2345 Symmes St.

**Satellite Earth Stations:** Scientific-Atlanta, 10-meter C-band; RCA Americom Ku-band; Scientific-Atlanta receivers.

**News Services:** AP, CBS, Group W Newfeed.

**Ownership:** Scripps-Howard Broadcasting Co., 100%. See Group Ownership of Television Stations.

**Began Operation:** July 26, 1949.

**Represented (sales):** Blair Television.

**Represented (legal):** Baker & Hostetler.

**Personnel:**

- TERRENCE CONNELLY, general manager.
- J. B. CHASE, assistant general manager & general sales manager.
- JEFF SALES, national sales manager.
- C. NORMAN (RICK) REEVES, director of operations.
- JACK CAHALAN, news director.
- MEG CALLAHAN, traffic manager.
- BERNARD BORDEN, film director.
- LEON BROWN, chief engineer.
- ROBBIN HOLLIDAY, business manager.
- BECKY DAN, promotion manager.

**Rates:** Not available.

**City of License:** Cincinnati. **ADI:** Cincinnati. **Rank:** 28.

Total Households: © MSI Consumer Market Data as of 1/1/87. TV Homes, TV% and Circulation © 1987 Arbitron. County coverage based on Arbitron study.

Net Weekly Circulation	State County	Total Households	TV Households	%
<b>50% &amp; Over</b>	<b>INDIANA</b>			
	Dearborn	13,000	12,800	98
	Fayette	10,000	9,800	98
	Franklin	6,600	6,400	97
	Ohio	1,900	1,900	100
	Ripley	8,600	8,400	98
	Switzerland	2,900	2,800	96
	Union	2,400	2,300	96
	<b>KENTUCKY</b>			
	Boone	17,500	17,400	99
	Bracken	2,700	2,700	100
	Campbell	28,600	28,500	100
	Carroll	3,500	3,500	100
	Gallatin	1,900	1,900	100
	Grant	4,900	4,900	100
Harrison	5,400	5,400	100	
Kenton	50,300	50,200	100	
Mason	6,400	6,300	98	
Owen	3,500	3,500	100	
Pendleton	3,900	3,900	100	
Robertson	800	800	100	
<b>OHIO</b>				
Adams	9,100	8,700	96	
Brown	12,100	11,700	97	
Butler	97,800	96,600	99	
Clermont	48,700	48,100	99	
Clinton	13,300	13,100	98	
Hamilton	328,900	323,900	98	



WCPO-TV BPCT-6555 Granted 7/18/67 © American Map Corp., 14244

Net Weekly Circulation	State County	Total Households	TV Households	%
<b>50% &amp; Over</b>	Highland	13,400	13,100	97
	Warren	35,700	35,200	99
<b>Between 25-49%</b>	<b>INDIANA</b>			
	Decatur	8,300	8,100	98
	Jefferson	10,800	10,600	98
	Wayne	27,100	26,600	98
	<b>KENTUCKY</b>			
	Bourbon	7,000	6,900	99
	Clark	11,000	10,900	99
	Montgomery	7,800	7,700	99
	Nicholas	2,600	2,600	100
	Rowan	6,200	6,100	98
Scott	8,000	7,900	99	
<b>OHIO</b>				
Preble	14,400	14,200	99	
<b>Between 5-24%</b>	<b>INDIANA</b>			
	Jennings	8,000	7,800	97
	Randolph	10,900	10,700	98
	Rush	6,500	6,400	98
	<b>KENTUCKY</b>			
	Fleming	4,700	4,600	98
	Henry	4,800	4,800	100
	Lewis	5,000	4,900	98
	Madison	18,300	18,000	98
	Oldham	10,100	10,000	99
	Powell	3,900	3,800	97
	Trimble	2,200	2,200	100
	<b>OHIO</b>			
	Clark	54,300	53,700	99
	Darke	20,400	20,100	99
Fayette	10,000	9,800	98	
Greene	45,200	44,700	99	
Miami	33,500	33,100	99	
Montgomery	219,700	217,500	99	
<b>Station Totals</b>		<b>1,294,500</b>	<b>1,277,500</b>	<b>98</b>
<b>Net Weekly Circulation (1987)</b>			<b>747,300</b>	
<b>Average Daily Circulation (1987)</b>			<b>419,800</b>	

# Ohio—Cincinnati

**WIII**

**Ch. 64**

**Network Service:** None, independent.

**Licensee:** Channel 64 Joint Venture, Debtor-in-Possession, 5177 Fishwick Dr., Cincinnati, OH 45216.

**Studio:** 5177 Fishwick Dr., Cincinnati, OH 45216.

**Telephone:** 513-641-4400.

**Technical Facilities:** Channel No. 64 (770-776 MHz). Authorized power: 1000-kw max. & 851-kw horizontal visual, 170-kw horizontal aural. Antenna: 940-ft. above av. terrain, 953-ft. above ground, 1788-ft. above sea level.

Latitude 39° 07' 31"  
Longitude 84° 29' 57"

**Transmitter:** 2222 Chickasaw St., Cincinnati.

**Satellite Earth Stations:** Scientific-Atlanta, 10-meter C-band; RCA, 3.6-meter Ku-band; Harris, 3-meter C-band; Harris, M/A-Com, Scientific-Atlanta receivers.

**News Service:** AP.

**Ownership:** Channel 64 Ltd., 90%; United Entertainment Network Inc., 10%. Channel 64 Ltd. ownership: Media Management Corp., gen. partner, 7.78%; Stephen J. Kent, Ltd. partner, 20%; Cincinnati TV 64 Ltd., Ltd. partner, 54.44%; Channel 64 Communications, Ltd. partner, 17.78%. CTV 64 ownership: Media Capital of Cincinnati, gen. partner, 4.50%; Stephen Eaton, gen. partner, 0.50%; remainder unassigned. UENI ownership: United Cable Television Corp., multiple cable system operator, 100%. **Note:** Sale pending.

**Began Operation:** January 28, 1980. Began subscription TV operation Feb. 1, 1980. Sale to HEN Inc. by Buford TV Inc. approved by FCC Dec. 28, 1982. Sale to present owner by HEN Inc. approved by FCC Nov. 14, 1984 (**Television Digest**, Vol. 24:25). **Note:** Discontinued Subscription TV operation January 1985.

**Represented (sales):** Independent TV Sales.

**Represented (legal):** Baker & Hostetler.

**Represented (engineering):** Jules Cohen & Associates.

**Personnel:**

STEPHEN J. KENT, president & general manager.  
DOUG MILLER, chief engineer.  
GREG CURVALL, business manager.

**Rates:** Not available.

**City of License:** Cincinnati. **ADI:** Cincinnati. **Rank:** 28.

Total Households: © MSI Consumer Market Data as of 1/1/87. TV Homes, TV% and Circulation © 1987 Arbitron. County coverage based on Arbitron study.

Net Weekly Circulation	State County	Total Households	TV Households	%
Between 25-49%	<b>INDIANA</b>			
	Dearborn	13,000	12,800	98
	Ohio	1,900	1,900	100
	<b>KENTUCKY</b>			
	Boone	17,500	17,400	99



WIII BMPCT—790328LD Granted 6/29/79

© American Map Corp., No. 14244

Net Weekly Circulation	State County	Total Households	TV Households	%
Between 25-49%	Campbell	28,600	28,500	100
	Grant	4,900	4,900	100
	Kenton	50,300	50,200	100
	<b>OHIO</b>			
	Butler	97,800	96,600	99
	Clermont	48,700	48,100	99
	Hamilton	328,900	323,900	98
Between 5-24%	<b>INDIANA</b>			
	Ripley	8,600	8,400	98
	Switzerland	2,900	2,800	96
	<b>KENTUCKY</b>			
	Owen	3,500	3,500	100
	Pendleton	3,900	3,900	100
	<b>OHIO</b>			
	Adams	9,100	8,700	96
	Brown	12,100	11,700	97
	Highland	13,400	13,100	97
	Warren	35,700	35,200	99
<b>Station Totals</b>		<b>680,800</b>	<b>671,600</b>	<b>98</b>
<b>Net Weekly Circulation (1987)</b>			<b>201,900</b>	
<b>Average Daily Circulation (1987)</b>			<b>67,400</b>	

# Ohio—Cincinnati

## WKRC-TV

Ch. 12

**Network Service:** ABC.

**Licensee:** Taft Television & Radio Co. Inc., 1906 Highland Ave., Cincinnati, OH 45219.

**Studio:** 1906 Highland Ave., Cincinnati, OH 45219.

**Telephone:** 513-651-1200. **TWX:** 513-577-1617.

**Technical Facilities:** Channel No. 12 (204-210 MHz). Authorized power: 316-kw visual, 31.6-kw aural. Antenna: 998-ft. above av. terrain, 971-ft. above ground, 1746-ft. above sea level.

Latitude 39° 06' 58.4"  
Longitude 84° 30' 05.0"

**Transmitter:** 1906 Highland Ave.

**Multichannel TV Sound:** Stereo only.

**Satellite Earth Stations:** Harris, 9-meter C-band; Andrew, 7.3-meter C-band; Andrew, 4.5-meter C-band; Vertex, 2.6-meter Ku-band; Harris receivers.

**AM Affiliate:** WKRC, 5-kw, (1-kw night), 550 kHz (CBS).

**FM Affiliate:** WKRQ, 10-kw, 101.9 MHz (No. 270), 875-ft.

**News Services:** AP, UPI.

**Ownership:** Taft Broadcasting. See Group Ownership of Television Stations.

**Began Operation:** April 4, 1949.

**Represented (sales):** MMT Sales Inc.

**Represented (legal):** Koteen & Naftalin.

### Personnel:

JOHN C. ROSE, vice president & general manager.  
CRAIG MILLAR, general sales manager.  
ANN BRYANT, program director.  
TERRY MILLER, business manager.  
CARL MOOREHEAD, chief engineer.  
DON NORTH, news director.  
JOHN HILL, film director.

**Highest 30 Sec. Rate:** \$2500.

**NETWORK BASE HOURLY RATE:** \$1900.

**City of License:** Cincinnati. **ADI:** Cincinnati. **Rank:** 28.

Total Households: © MSI Consumer Market Data as of 1/1/87. TV Homes. TV% and Circulation © 1987 Arbitron. County coverage based on Arbitron study.

Net Weekly Circulation	State County	Total Households	TV Households	%
<b>50% &amp; Over</b>	<b>INDIANA</b>			
	Dearborn	13,000	12,800	98
	Fayette	10,000	9,800	98
	Franklin	6,600	6,400	97
	Ohio	1,900	1,900	100
	Ripley	8,600	8,400	98
	Switzerland	2,900	2,800	96
	Union	2,400	2,300	96
	Wayne	27,100	26,600	98
	<b>KENTUCKY</b>			
	Boone	17,500	17,400	99
	Bracken	2,700	2,700	100
	Campbell	28,600	28,500	100
	Carroll	3,500	3,500	100
	Gallatin	1,900	1,900	100
Grant	4,900	4,900	100	
Kenton	50,300	50,200	100	
Mason	6,400	6,300	98	
Owen	3,500	3,500	100	
Pendleton	3,900	3,900	100	
Robertson	800	800	100	
<b>OHIO</b>				
Adams	9,100	8,700	96	
Brown	12,100	11,700	97	
Butler	97,800	96,600	99	
Clermont	48,700	48,100	99	



Net Weekly Circulation	State County	Total Households	TV Households	%	
<b>50% &amp; Over</b>	Clinton	13,300	13,100	98	
	Hamilton	328,900	323,900	98	
	Highland	13,400	13,100	97	
	Warren	35,700	35,200	99	
<b>Between 25-49%</b>	<b>INDIANA</b>				
	Jefferson	10,800	10,600	98	
	<b>KENTUCKY</b>				
	Fleming	4,700	4,600	98	
	Harrison	5,400	5,400	100	
Henry	4,800	4,800	100		
Trimble	2,200	2,200	100		
<b>OHIO</b>	Greene	45,200	44,700	99	
	Montgomery	219,700	217,500	99	
	Preble	14,400	14,200	99	
	<b>Between 5-24%</b>	<b>INDIANA</b>			
		Decatur	8,300	8,100	98
		Jennings	8,000	7,800	97
Randolph		10,900	10,700	98	
<b>KENTUCKY</b>					
Bourbon	7,000	6,900	99		
Clark	11,000	10,900	99		
Estill	5,300	5,200	98		
Lewis	5,000	4,900	98		
Madison	18,300	18,000	98		
Montgomery	7,800	7,700	99		
Scott	8,000	7,900	99		
<b>OHIO</b>					
Clark	54,300	53,700	99		
Darke	20,400	20,100	99		
Miami	33,500	33,100	99		
Shelby	15,300	15,100	99		
<b>Station Totals</b>		<b>1,275,800</b>	<b>1,259,100</b>	<b>98</b>	
<b>Net Weekly Circulation (1987)</b>			<b>744,600</b>		
<b>Average Daily Circulation (1987)</b>			<b>421,200</b>		



# Ohio—Cincinnati

## WLWT

Ch. 5

**Network Service:** NBC.

**Licensee:** Multimedia Entertainment Inc., 140 W. 9th St., Cincinnati, OH 45202.

**Studio:** 140 W. 9th St., Cincinnati, OH 45202.

**Telephone:** 513-352-5000. **TWX:** 810-461-2610.

**Technical Facilities:** Channel No. 5 (76-82 MHz). Authorized power: 100-kw visual, 10-kw aural. Antenna: 1000-ft. above av. terrain, 849-ft. above ground, 1687-ft. above sea level.

Latitude 39° 07' 27.1"  
Longitude 84° 31' 18.1"

**Transmitter:** 2222 Chickasaw St., Clifton Heights.

**Multichannel TV Sound:** Stereo only.

**Satellite Earth Stations:** Transmit/receive; Harris, 9-meter C-band; 2 transmit/receive Harris, 3-meter Ku-band; Skycom, 3-meter Ku-band; RCA, 2.5-meter Ku-band; Harris, M/A-Com receivers.

**News Services:** AP, CNN, CNN Headline News, NBC, Ohio State News Network, UPI.

**Ownership:** Multimedia Broadcasting Co., 100%. See Group Ownership of Television Stations.

**Began Operation:** February 9, 1948. Sale to present owner by Avco Bcstg. Corp. approved by FCC Jan. 16, 1976 (*Television Digest*, Vol. 15:24).

**Represented (sales):** Katz Television.

**Represented (legal):** Dow, Lohnes & Albertson.

**Represented (engineering):** Jules Cohen & Associates.

### Personnel:

TONY KIERNAN, vice president & general manager.  
NED PADDOCK, director of sales.  
MARK DRISCOLL, national sales manager.  
JERRY IMSICKE, local sales manager.  
DIANA RICHARDSON, director of program & marketing services.  
CLIFF ABROMATS, news director.  
DURRY JONES, communications director.  
ALAN SAKALAS, chief engineer.  
TOM STOREY, program administrator.  
FLORENCE PARKER, community services director.

**Highest 30 Sec. Rate** (September 14, 1987): \$6000.

**NETWORK BASE HOURLY RATE:** \$1850.

**City of License:** Cincinnati. **ADI:** Cincinnati. **Rank:** 28.

Total Households: © MSI Consumer Market Data as of 1/1/87. TV Homes, TV% and Circulation © 1987 Arbitron. County coverage based on Arbitron study.

Net Weekly Circulation	State County	Total Households	TV Households	%
<b>50% &amp; Over</b>	<b>INDIANA</b>			
	Dearborn	13,000	12,800	98
	Fayette	10,000	9,800	98
	Franklin	6,600	6,400	97
	Ohio	1,900	1,900	100
	Ripley	8,600	8,400	98
	Switzerland	2,900	2,800	96
	Union	2,400	2,300	96
	Wayne	27,100	26,600	98
	<b>KENTUCKY</b>			
	Boone	17,500	17,400	99
	Bracken	2,700	2,700	100
	Campbell	28,600	28,500	100
	Fleming	4,700	4,600	98
	Gallatin	1,900	1,900	100
Grant	4,900	4,900	100	
Harrison	5,400	5,400	100	
Kenton	50,300	50,200	100	



WLWT BPCT-5024 Granted 6/17/77

© American Map Corp., 14244

Net Weekly Circulation	State County	Total Households	TV Households	%
<b>50% &amp; Over</b>	Mason	6,400	6,300	98
	Owen	3,500	3,500	100
	Pendleton	3,900	3,900	100
	Robertson	800	800	100
	<b>OHIO</b>			
Adams	9,100	8,700	96	
Brown	12,100	11,700	97	
Butler	97,800	96,600	99	
Clermont	48,700	48,100	99	
Clinton	13,300	13,100	98	
Hamilton	328,900	323,900	98	
Highland	13,400	13,100	97	
Warren	35,700	35,200	99	

<b>Between 25-49%</b>	<b>KENTUCKY</b>			
	Carroll	3,500	3,500	100
	Trimble	2,200	2,200	100
<b>OHIO</b>	Preble	14,400	14,200	99

<b>Between 5-24%</b>	<b>INDIANA</b>			
	Decatur	8,300	8,100	98
	Jefferson	10,800	10,600	98
	Jennings	8,000	7,800	97
	Randolph	10,900	10,700	98
<b>KENTUCKY</b>				
Bath	3,600	3,500	97	
Henry	4,800	4,800	100	
Lewis	5,000	4,900	98	
Nicholas	2,600	2,600	100	
Rowan	6,200	6,100	98	
Scott	8,000	7,900	99	

(Continued on page A-842)

<b>Station Totals</b>	<b>1,272,300</b>	<b>1,254,700</b>	<b>98</b>
<b>Net Weekly Circulation (1987)</b>		<b>734,000</b>	
<b>Average Daily Circulation (1987)</b>		<b>442,700</b>	

# Ohio—Cincinnati-Newport, Kentucky

**WXIX-TV**

Ch. 19

**Network Service:** Fox.

**Licensee:** Malrite Radio & Television Inc.

**Studio:** 10490 Taconic Terrace, Cincinnati, OH 45215.

**Telephone:** 513-772-1919. **TWX:** 810-461-2439.

**Technical Facilities:** Channel No. 19 (500-506 MHz). Authorized power: 4495-kw max. visual, 449.5-kw max. aural. Antenna: 1005-ft. above av. terrain, 985-ft. above ground, 1713-ft. above sea level.

Latitude 39° 07' 19"  
Longitude 84° 32' 52"

**Transmitter:** 10490 Taconic Terrace, Cincinnati.

**Multichannel TV Sound:** Stereo only.

**Satellite Earth Stations:** Harris, 6.2-meter C-band; RCA, 3.7-meter Ku-band; Harris, M/A-Com receivers.

**News Service:** AP.

**Ownership:** Malrite Communications Group Inc. See Group Ownership of Television Stations..

**Began Operation:** August 1, 1968. Sale to Metromedia by U.S. Communications Corp. approved by FCC Aug. 9, 1972 (Television Digest, Vol. 12:33). Sale to present owner by Metromedia approved Nov. 8, 1983 (Vol. 22:35).

**Represented (sales):** Petry Television Inc.

**Represented (legal):** Kaye, Scholer, Fierman, Hays & Handler.

**Personnel:**

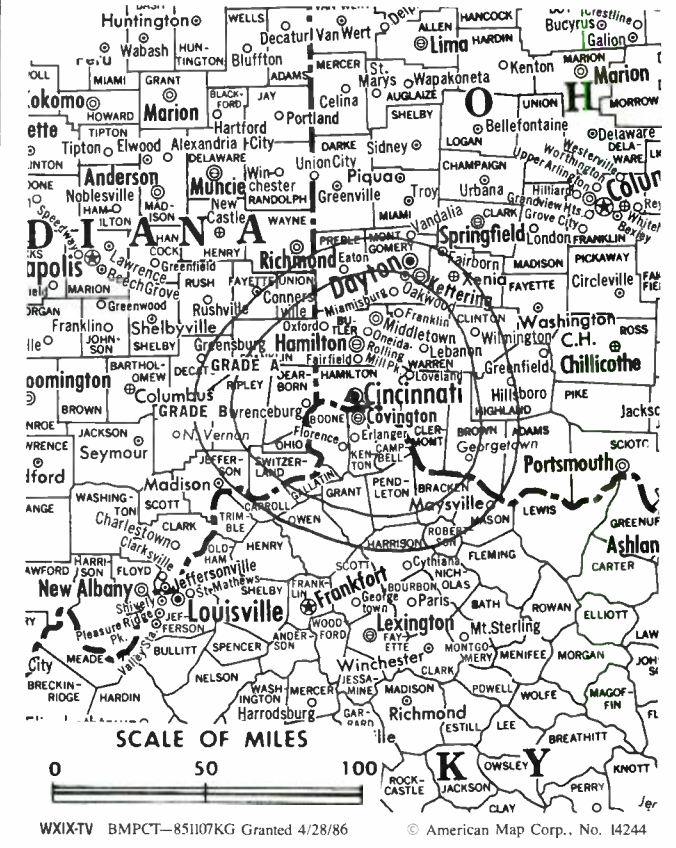
- BILL JENKINS, executive vice president & general manager.
- DAVID SCHACKMANN, general sales manager.
- GREG KINGERY, national sales manager.
- JAMES D. PARKER, chief engineer.
- BRENDA CRADDOCK, business manager.
- FRANKIE WAGNER, traffic manager.
- PATRICE MOHN, programming manager.
- RICK OLIVER, film director.
- GRACELYN BROWN, promotion manager.

**Rates:** Not available.

**City of License:** Newport, KY. **ADI:** Cincinnati. **Rank:** 28.

Total Households: © MSI Consumer Market Data as of 1/1/87. TV Homes, TV% and Circulation © 1987 Arbitron. County coverage based on Arbitron study.

Net Weekly Circulation	State County	Total Households	TV Households	%
<b>50% &amp; Over</b>	<b>INDIANA</b>			
	Dearborn	13,000	12,800	98
	Franklin	6,600	6,400	97
	Ohio	1,900	1,900	100
	Switzerland	2,900	2,800	96
	<b>KENTUCKY</b>			
	Boone	17,500	17,400	99
	Bracken	2,700	2,700	100
	Campbell	28,600	28,500	100
	Franklin	17,100	17,000	99
	Grant	4,900	4,900	100
	Kenton	50,300	50,200	100
	Mason	6,400	6,300	98
	Pendleton	3,900	3,900	100
<b>OHIO</b>				
Brown	12,100	11,700	97	
Butler	97,800	96,600	99	
Clermont	48,700	48,100	99	
Clinton	13,300	13,100	98	



Net Weekly Circulation	State County	Total Households	TV Households	%
<b>50% &amp; Over</b>	Hamilton	328,900	323,900	98
	Warren	35,700	35,200	99
<b>Between 25-49%</b>	<b>INDIANA</b>			
	Fayette	10,000	9,800	98
	Ripley	8,600	8,400	98
	Wayne	27,100	26,600	98
	<b>KENTUCKY</b>			
Bourbon	7,000	6,900	99	
Boyd	20,600	20,500	100	
Carroll	3,500	3,500	100	
Clark	11,000	10,900	99	
Gallatin	1,900	1,900	100	
Greenup	13,700	13,600	99	
Harrison	5,400	5,400	100	
Henry	4,800	4,800	100	
Lewis	5,000	4,900	98	
Montgomery	7,800	7,700	99	
Owen	3,500	3,500	100	
<b>OHIO</b>				
Darke	20,400	20,100	99	
Fayette	10,000	9,800	98	
Greene	45,200	44,700	99	
Hardin	11,800	11,500	98	
Highland	13,400	13,100	97	
Miami	33,500	33,100	99	
Montgomery	219,700	217,500	99	
Preble	14,400	14,200	99	
Ross	24,200	23,700	98	
Scioto	31,000	30,300	98	

(Continued on page A-842)

<b>Station Totals</b>	<b>1,556,700</b>	<b>1,535,400</b>	<b>98</b>
<b>Net Weekly Circulation (1987)</b>		<b>655,800</b>	
<b>Average Daily Circulation (1987)</b>		<b>287,000</b>	

# Ohio—Cleveland

## WEWS

Ch. 5

**Network Service:** ABC.

**Licensee:** Scripps Howard Broadcasting Co., 3001 Euclid Ave., Cleveland, OH 44115.

**Studio:** 3001 Euclid Ave., Cleveland, OH 44115.

**Telephone:** 216-431-5555. **TWX:** 810-421-8593.

**Technical Facilities:** Channel No. 5 (76-82 MHz). Authorized power: 93.3-kw visual, 10-kw aural. Antenna: 1020-ft. above av. terrain, 851-ft. above ground, 1950-ft. above sea level.

Latitude 41° 22' 27"  
Longitude 81° 43' 06"

**Transmitter:** Parma, OH.

**Satellite Earth Stations:** Transmit/receive; Satcom Technologies, 9.2-meter C-band; Andrew, 7.3-meter C-band; Scientific-Atlanta, 7-meter C-band; Scientific-Atlanta, 4.6-meter C-band; Andrew, 4.5-meter C-band; Vertex, 4.57-meter Ku-band; Andrew, Scientific-Atlanta receivers.

**News Services:** AP, UPI, ABC, Group W Newseid.

**Ownership:** Scripps Howard Broadcasting Co. See Group Ownership of Television Stations.

**Began Operation:** December 17, 1947.

**Represented (sales):** Blair Television; Canadian Communications Co. (Canada).

**Represented (legal):** Baker & Hostetler.

**Personnel:**

- DONALD L. PERRIS, president.
- JAMES KNIGHT, vice president & general manager.
- DONALD G. WEBSTER, station manager.
- CLINT W. PACE, general sales manager.
- JANE L. SHERWIN, local sales manager.
- JOHN TAMERLANO, national sales manager.
- GARY A. STARK, program director.
- ALAN BUSH, operations director.
- DICK TUININGA, news director.
- JUDY HACKETT, promotion manager.
- JANE TEMPLE, director of creative services & marketing.

**Highest 30 Sec. Rate:** \$15,000.

**NETWORK BASE HOURLY RATE:** \$3500.

**City of License:** Cleveland. **ADI:** Cleveland. **Rank:** 11.

Total Households: © MSI Consumer Market Data as of 1/1/87. TV Homes, TV% and Circulation © 1987 Arbitron. County coverage based on Arbitron study.

Net Weekly Circulation	State County	Total Households	TV Households	%
<b>50% &amp; Over</b>	<b>OHIO</b>			
	Ashland	16,700	16,500	99
	Ashtabula	37,400	36,800	98
	Carroll	9,700	9,600	99
	Crawford	18,400	18,100	98
	Cuyahoga	566,200	559,400	99
	Erie	29,300	28,900	99
	Geauga	25,500	25,100	98
	Holmes	8,900	8,400	94
	Huron	20,300	20,000	99



WEWS BPCT-1291 Granted 5/28/53

© American Map Corp., 14244

Net Weekly Circulation	State County	Total Households	TV Households	%
<b>50% &amp; Over</b>	Lake	78,400	77,800	99
	Lorain	95,600	94,600	99
	Medina	41,100	40,600	99
	Portage	48,200	47,700	99
	Richland	48,500	47,800	99
	Stark	139,100	137,300	99
	Summit	193,100	191,100	99
	Tuscarawas	32,900	32,200	98
	Wayne	35,200	34,300	97
	<b>Between 25-49%</b>	<b>OHIO</b>		
Columbiana		41,400	40,800	99
Coshocton		13,900	13,500	97
Ottawa		15,100	14,900	99
<b>PENNSYLVANIA</b>	Trumbull	87,900	86,900	99
<b>PENNSYLVANIA</b>	Crawford	33,000	32,200	98
<b>Between 5-24%</b>	<b>OHIO</b>			
	Hancock	24,600	24,300	99
	Harrison	6,300	6,200	98
	Knox	17,400	17,100	98
	Mahoning	102,400	101,300	99
	Sandusky	23,400	23,200	99
<b>PENNSYLVANIA</b>	Seneca	21,500	21,200	99
<b>PENNSYLVANIA</b>	Mercer	47,100	46,300	98
<b>Station Totals</b>		<b>1,878,500</b>	<b>1,854,100</b>	<b>98</b>
<b>Net Weekly Circulation (1987)</b>			<b>1,404,200</b>	
<b>Average Daily Circulation (1987)</b>			<b>918,500</b>	

# Ohio—Cleveland

**WJW-TV**

Ch. 8

**Network Service:** CBS.

**Licensee:** SCI Television Inc., 5800 S. Marginal Rd., Cleveland, OH 44103.

**Studio:** 5800 S. Marginal Rd., Cleveland, OH 44103.

**Telephone:** 216-431-8888. **TWX:** 810-421-8406.

**Technical Facilities:** Channel No. 8 (180-186 MHz). Authorized power: 302-kw visual, 30.2-kw aural. Antenna: 1000-ft. above av. terrain, 775-ft. above ground, 1945-ft. above sea level.

Latitude 41° 21' 47"  
Longitude 81° 42' 58"

**Transmitter:** 4501 Pleasant Valley Rd.

**Satellite Earth Stations:** 2 Scientific-Atlanta, 7-meter C-band; Scientific-Atlanta, 4.7-meter C-band; 3-meter Ku-band; Scientific-Atlanta receivers.

**News Services:** CBS, CNN, NIWS.

**Ownership:** SCI Television. See Group Ownership of Television Stations.

**Began Operation:** December 17, 1949. Sale to present owner by Empire Coil Co. Inc. (Herbert Mayer) approved by FCC Oct. 27, 1954 (*Television Digest*, Vol. 10:2, 44).

**Represented (sales):** Storer Television Sales Inc.

**Represented (legal):** Warren Zwicky.

**Represented (engineering):** Jules Cohen & Associates, P.C.

**Personnel:**

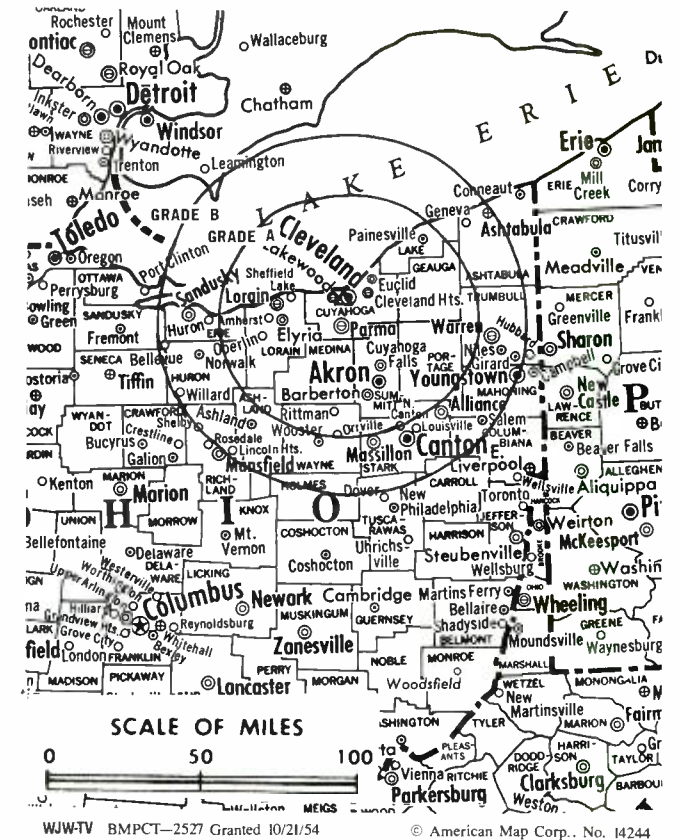
C. DAVID WHITAKER, vice president & general manager.  
SPENCER KOCH, director of sales.  
BOB GREEN, chief engineer.  
JOANNE STERN, creative services director.  
MICHAEL RENDA, national sales manager.  
LOUIS A. GATTOZZI, director of operations.  
VIRGIL DOMINIC, news director.

**Rates:** On request.

**City of License:** Cleveland. **ADI:** Cleveland. **Rank:** 11.

Total Households: © MSI Consumer Market Data as of 1/1/87. TV Homes, TV% and Circulation © 1987 Arbitron. County coverage based on Arbitron study.

Net Weekly Circulation	State County	Total Households	TV Households	%
<b>50% &amp; Over</b>	<b>OHIO</b>			
	Ashland	16,700	16,500	99
	Ashtabula	37,400	36,800	98
	Carroll	9,700	9,600	99
	Crawford	18,400	18,100	98
	Cuyahoga	566,200	559,400	99
	Erie	29,300	28,900	99
	Geauga	25,500	25,100	98
	Holmes	8,900	8,400	94
	Huron	20,300	20,000	99
	Lake	78,400	77,800	99
	Lorain	95,600	94,600	99



Net Weekly Circulation	State County	Total Households	TV Households	%
<b>50% &amp; Over</b>	Medina	41,100	40,600	99
	Portage	48,200	47,700	99
	Richland	48,500	47,800	99
	Stark	139,100	137,300	99
	Summit	193,100	191,100	99
	Tuscarawas	32,900	32,200	98
Wayne	35,200	34,300	97	
<b>Between 25-49%</b>	<b>OHIO</b>			
	Columbiana	41,400	40,800	99
	Coshocton	13,900	13,500	97
Trumbull	87,900	86,900	99	
<b>Between 5-24%</b>	<b>OHIO</b>			
	Harrison	6,300	6,200	98
	Knox	17,400	17,100	98
	Mahoning	102,400	101,300	99
	Marion	23,900	23,600	99
	Ottawa	15,100	14,900	99
	Sandusky	23,400	23,200	99
	Seneca	21,500	21,200	99
Wyandot	8,100	7,900	98	
<b>Station Totals</b>		<b>1,805,800</b>	<b>1,782,800</b>	<b>98</b>
<b>Net Weekly Circulation (1987)</b>			<b>1,360,500</b>	
<b>Average Daily Circulation (1987)</b>			<b>805,900</b>	

# Ohio—Cleveland

## WKYC-TV

Ch. 3

**Network Service:** NBC.

**Licensee:** NBC Subsidiary Inc. 6, 1403 East Sixth St., Cleveland, OH 44114.

**Studio:** 1403 E. 6th St., Cleveland, OH 44114.

**Telephone:** 216-344-3333. **TWX:** 810-421-8133.

**Technical Facilities:** Channel No. 3 (60-66 MHz). Authorized power: 100-kw visual, 20-kw aural. Antenna: 1000-ft. above av. terrain, 905.5-ft. above ground, 1945-ft. above sea level.

Latitude 41° 23' 09.5"  
Longitude 81° 41' 23.4"

**Transmitter:** 6600 Broadview Rd., Parma, OH.

**Satellite Earth Stations:** Transmit/receive Harris, 6-meter; 1 Scientific-Atlanta, 7-meter; Harris, Scientific-Atlanta receivers.

**News Services:** AP, NBC, UPI.

**Ownership:** National Broadcasting Co. Inc. See Group Ownership of Television Stations.

**Began Operation:** October 31, 1948 as NBC owned-&-operated outlet. Transfer to Westinghouse approved by FCC Dec. 21, 1955 effective Jan. 15, 1956 (*Television Digest*, Vol. 11:21; 12:3). Transferred from Westinghouse back to NBC under order by FCC Feb. 17, 1965 (Vol. 5:7, 8, 25).

**Represented (sales):** NBC Spot Sales.

### Personnel:

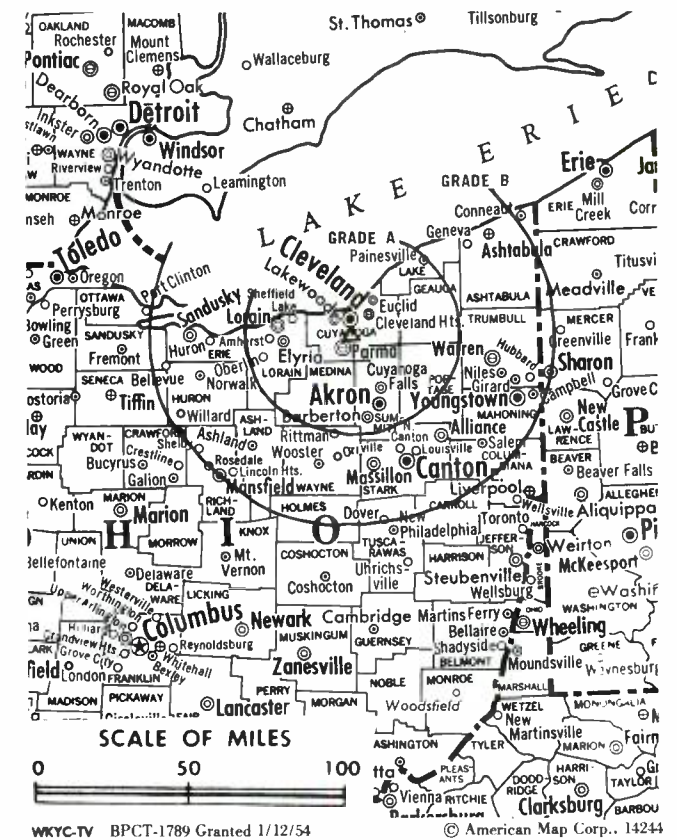
JOHN M. LLEWELLYN, vice president & general manager.  
GREG BENDIN, director of sales.  
THOMAS POWERS, director of technical operations.  
TOM HUMPAGE, sales manager.  
KATHLEEN McNULTY, director of business affairs.  
GREG STEHLIN, program director.  
RICHARD O'DELL, production manager.  
PAUL BEAVERS, news director.  
RICHARD Y. TREMBATH, editorial & public affairs manager.  
DANIEL KLINTWORTH, director of advertising & promotion.

**Rates:** Not available.

**City of License:** Cleveland. **ADI:** Cleveland. **Rank:** 11.

Total Households: © MSI Consumer Market Data as of 1/1/87. TV Homes, TV% and Circulation © 1987 Arbitron. County coverage based on Arbitron study.

Net Weekly Circulation	State County	Total Households	TV Households	%
<b>50% &amp; Over</b>	<b>OHIO</b>			
	Ashland	16,700	16,500	99
	Ashtabula	37,400	36,800	98
	Cuyahoga	566,200	559,400	99
	Erie	29,300	28,900	99
	Geauga	25,500	25,100	98
	Holmes	8,900	8,400	94
	Huron	20,300	20,000	99
	Lake	78,400	77,800	99
	Lorain	95,600	94,600	99
	Medina	41,100	40,600	99
	Portage	48,200	47,700	99



Net Weekly Circulation	State County	Total Households	TV Households	%
<b>50% &amp; Over</b>	Richland	48,500	47,800	99
	Stark	139,100	137,300	99
	Summit	193,100	191,100	99
	Tuscarawas	32,900	32,200	98
	Wayne	35,200	34,300	97
<b>Between 25-49%</b>	<b>OHIO</b>			
	Carroll	9,700	9,600	99
	Crawford	18,400	18,100	98
	Trumbull	87,900	86,900	99
<b>Between 5-24%</b>	<b>OHIO</b>			
	Columbiana	41,400	40,800	99
	Coshocton	13,900	13,500	97
	Harrison	6,300	6,200	98
	Knox	17,400	17,100	98
	Mahoning	102,400	101,300	99
	Ottawa	15,100	14,900	99
	Sandusky	23,400	23,200	99
	Seneca	21,500	21,200	99
	<b>PENNSYLVANIA</b>			
Crawford	33,000	32,200	98	
Mercer	47,100	46,300	98	
<b>Station Totals</b>		<b>1,853,900</b>	<b>1,829,800</b>	<b>98</b>
<b>Net Weekly Circulation (1987)</b>			<b>1,344,000</b>	
<b>Average Daily Circulation (1987)</b>			<b>822,100</b>	

# Ohio—Cleveland

## WQHS

(formerly WCLQ-TV)

Ch. 61

**Network Service:** HSN.

**Licensee:** Silver King Bcstg. of Ohio, 1529 U.S. 195, Clearwater, FL 33546.

**Studio:** 2861 W. Ridgewood Dr., Parma, OH 44134.

**Mailing Address:** 6000 West Creek Rd., Independence, OH 44131.

**Telephone:** 216-524-6161. **TWX:** 810-427-2952.

**Technical Facilities:** Channel No. 61 (752-758 MHz). Authorized power: 2000-kw max. visual, 200-kw max. aural. Antenna: 1160-ft. above av. terrain, 1029-ft. above ground, 2049-ft. above sea level.

Latitude 41° 23' 02"  
Longitude 81° 42' 06"

**Transmitter:** 2861 W. Ridgewood Dr., Parma, OH.

**Multichannel TV Sound:** Stereo only.

**Satellite Earth Stations:** Harris, 6.1-meter C-band; Microdyne, 3.7-meter Ku-band; Harris, M/A-Com receivers.

**News Service:** UPI.

**Ownership:** Silver King Broadcasting Inc., 100%. See Group Ownership of Television Stations.

**Began Operation:** January 13, 1981. FCC approved sale to present owner Nov. 6, 1986 (*Television Digest*, Vol. 26:45). Sale to Channel Communications Inc. by Cleveland Associates approved July 27, 1984.

**Personnel:**

GERALD KERWIN, station manager.  
SHARON ROMAN, public affairs director.  
DAVE SMITH, chief engineer.  
TERRI JAMES, traffic manager.

**Highest 30 Sec. Rate:** \$750.

**City of License:** Cleveland. **ADI:** Cleveland. **Rank:** 11.

Total Households: © MSI Consumer Market Data as of 1/1/87. TV Homes, TV% and Circulation © 1987 Arbitron. County coverage based on Arbitron study.

Net Weekly Circulation	State County	Total Households	TV Households	%
Between 25-49%	OHIO			
	Cuyahoga	566,200	559,400	99
	Erie	29,300	28,900	99



WQHS BMPCT—790907KF Granted 4/23/80 © American Map Corp. No. 14244

Net Weekly Circulation	State County	Total Households	TV Households	%
Between 25-49%	Lorain	95,600	94,600	99
	Medina	41,100	40,600	99
Between 5-24%	OHIO			
	Ashland	16,700	16,500	98
	Geauga	25,500	25,100	98
	Holmes	8,900	8,400	94
	Huron	20,300	20,000	99
	Lake	78,400	77,800	99
	Portage	48,200	47,700	99
	Stark	139,100	137,300	99
	Summit	193,100	191,100	99
Wayne	35,200	34,300	97	
<b>Station Totals</b>		<b>1,297,600</b>	<b>1,281,700</b>	<b>98</b>
<b>Net Weekly Circulation (1987)</b>			<b>321,400</b>	
<b>Average Daily Circulation (1987)</b>			<b>102,600</b>	

# Ohio—Shaker Heights-Cleveland

**WOIO**

**Ch. 19**

**Network Service:** None, independent.

**Licensee:** Channel 19 Inc., 2720 Van Aken Blvd., Shaker Heights, OH 44120.

**Studio:** 2720 Van Aken Blvd.

**Telephone:** 216-561-1919.

**Technical Facilities:** Channel No. 19 (500-506 MHz). Authorized power: 3720-kw max. visual, 372-kw max. aural. Antenna: 1150-ft. above av. terrain, 1149-ft. above ground, 2013-ft. above sea level.

Latitude 41° 23' 15"  
Longitude 81° 41' 43"

**Transmitter:** 0.3-mi. S of Ridgewood Dr., 0.55-mi. W of Broadview Rd., Parma.

**Multichannel TV Sound:** Stereo only.

**Satellite Earth Station:** Harris, 6.1-meter; Harris receivers.

**Ownership:** Malrite Communications Group Inc., 51%; Diamond Bcstg. Inc., 16.33%; Metroplex Communications, 16.33%; Society National Bank, trustee, 9.8%; Carl E. Hirsch, 4.9%; Milton Maltz, 1.14%; John Wilson, 0.49%. See Malrite in Group Ownership of Television Stations.

**Began Operation:** May 19, 1985.

**Represented (sales):** Petry Television Inc.

**Represented (legal):** Fisher, Wayland, Cooper & Leader.

**Represented (engineering):** Ralph E. Evans Associates.

**Personnel:**

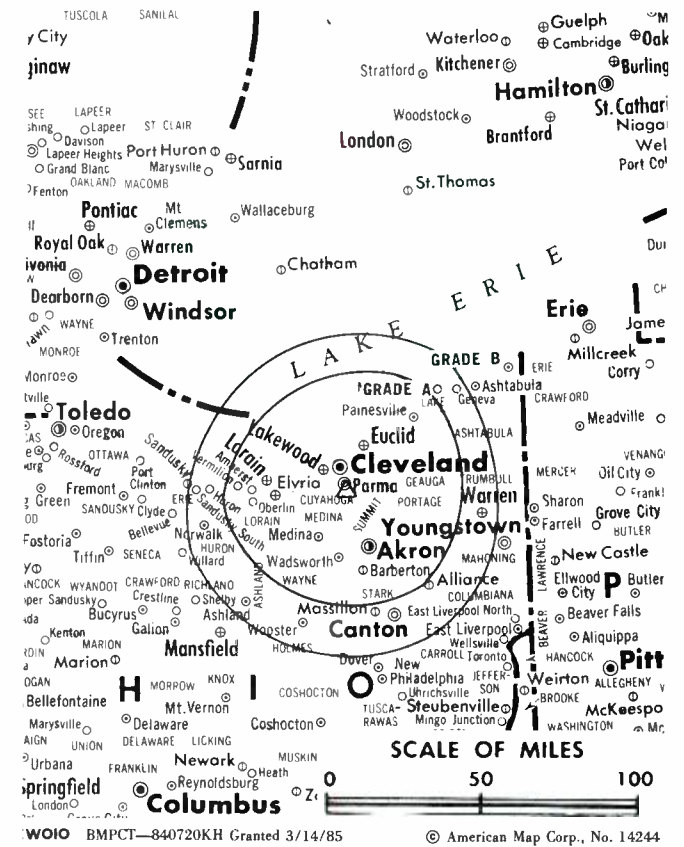
DENNIS THATCHER, general manager.  
RICHARD SULLIVAN, program director.  
CURTIS GARRIS, chief engineer.  
SANDY KISH, advertising & promotion director.  
CRAIG WRIGHT, on-air promotion director.

**Highest 30 Sec. Rate:** \$1000.

**City of License:** Shaker Heights. **ADI:** Cleveland. **Rank:** 11.

Total Households: © MSI Consumer Market Data as of 1/1/87. TV Homes, TV% and Circulation © 1987 Arbitron. County coverage based on Arbitron study.

Net Weekly Circulation	State County	Total Households	TV Households	%
<b>50% &amp; Over</b>	<b>OHIO</b>			
	Cuyahoga	566,200	559,400	99
	Holmes	8,900	8,400	94
	Lorain	95,600	94,600	99
<b>Between 25-49%</b>	<b>OHIO</b>			
	Erie	29,300	28,900	99
	Geauga	25,500	25,100	98
	Huron	20,300	20,000	99



WOIO BMPCT—840720KH Granted 3/14/85 © American Map Corp., No. 14244

Net Weekly Circulation	State County	Total Households	TV Households	%
<b>Between 25-49%</b>	Lake	78,400	77,800	99
	Medina	41,100	40,600	99
	Portage	48,200	47,700	99
	Summit	193,100	191,100	99
<b>Between 5-24%</b>	<b>OHIO</b>			
	Ashland	16,700	16,500	99
	Ashtabula	37,400	36,800	98
	Carroll	9,700	9,600	99
	Columbiana	41,400	40,800	99
	Ottawa	15,100	14,900	99
	Richland	48,500	47,800	99
	Stark	139,100	137,300	99
	Trumbull	87,900	86,900	99
	Tuscarawas	32,900	32,200	98
Wayne	35,200	34,300	97	
<b>Station Totals</b>		<b>1,570,500</b>	<b>1,550,700</b>	<b>98</b>
<b>Net Weekly Circulation (1987)</b>			<b>594,300</b>	
<b>Average Daily Circulation (1987)</b>			<b>222,600</b>	

# Ohio—Lorain-Cleveland

## WUAB

Ch. 43

**Network Service:** None, independent.

**Licensee:** Gaylord Broadcasting of Ohio, 8443 Day Dr., Parma, OH 44129.

**Studio:** 8443 Day Dr., Parma, OH 44129.

**Telephone:** 216-845-6043.

**Technical Facilities:** Channel No. 43 (644-650 MHz). Authorized power: 4800-kw max. visual, 480-kw max. aural. Antenna: 1071-ft. above av. terrain, 886-ft. above ground, 1938-ft. above sea level.

Latitude 41° 22' 45"  
Longitude 81° 43' 12"

**Transmitter:** Approx. 0.4-mi. W of intersection of Hwy. 94 & Park Dr., Parma.

**Multichannel TV Sound:** Stereo and separate audio program.

**Satellite Earth Station:** Scientific-Atlanta, 7-meter; Scientific-Atlanta receivers.

**News Service:** AP.

**Ownership:** Gaylord Broadcasting Co., 100%. See Group Ownership of Television Stations.

**Began Operation:** September 15, 1968. Sale to present owner by United Artists Bcstg. & Kaiser Bcstg. Co. approved by FCC June 30, 1977 (Television Digest, Vol. 16:39; 17:2, 28).

**Represented (sales):** MMT Sales Inc.

**Represented (legal):** Pierson, Ball & Dowd.

**Represented (engineering):** A. D. Ring & Associates.

### Personnel:

MICHAEL E. SCHUCH, vice president & general manager.  
RON ST. CHARLES, assistant general manager.  
BILL SCAFFIDE, general sales manager.  
AARON OLANDER, national sales manager.  
JOE OCCHIONERO, local sales manager.  
MARIA KRUSIENSKY, business manager.  
MARY SWEENEY, marketing director.  
HARRY SYKORA, manager of engineering.

**Highest 30 Sec. Rate:** \$1200.

**Station also received in Canadian markets.**

**BBM Weekly Reach (Spring 1987):** 181,000.

**City of License:** Lorain. **ADI:** Cleveland. **Rank:** 11.

Total Households: © MSI Consumer Market Data as of 1/1/87. TV Homes, TV% and Circulation © 1987 Arbitron. County coverage based on Arbitron study.

Net Weekly Circulation	State County	Total Households	TV Households	%
<b>50% &amp; Over</b>	<b>OHIO</b>			
	Cuyahoga	566,200	559,400	99
	Erie	29,300	28,900	99
	Geauga	25,500	25,100	98
	Holmes	8,900	8,400	94
	Huron	20,300	20,000	99
	Lake	78,400	77,800	99
	Lorain	95,600	94,600	99
	Medina	41,100	40,600	99
	Portage	48,200	47,700	99
	Richland	48,500	47,800	99
	Stark	139,100	137,300	99
	Summit	193,100	191,100	99
	Tuscarawas	32,900	32,200	98
Wayne	35,200	34,300	97	
<b>Between 25-49%</b>	<b>OHIO</b>			
	Ashland	16,700	16,500	99



WUAB BPCT-851122KK Granted 2/27/86

© American Map Corp., No. 14244

Net Weekly Circulation	State County	Total Households	TV Households	%
<b>Between 25-49%</b>	Ashtabula	37,400	36,800	98
	Coshocton	13,900	13,500	97
	Crawford	18,400	18,100	98
	Franklin	352,000	347,700	99
	Hancock	24,600	24,300	99
	Knox	17,400	17,100	98
	Mahoning	102,400	101,300	99
	Marion	23,900	23,600	99
	Noble	4,200	4,000	95
	Ottawa	15,100	14,900	99
	Sandusky	23,400	23,200	99
	Scioto	31,000	30,300	98
Trumbull	87,900	86,900	99	
<b>PENNSYLVANIA</b>	Mercer	47,100	46,300	98
	<b>OHIO</b>			
<b>Between 5-24%</b>	Carroll	9,700	9,600	99
	Clark	54,300	53,700	99
	Columbiana	41,400	40,800	99
	Delaware	20,600	20,400	99
	Guernsey	15,800	15,400	97
	Lawrence	23,700	23,200	98
	Licking	46,200	45,600	99
	Morrow	9,900	9,800	99
Seneca	21,500	21,200	99	
Wyandot	8,100	7,900	98	
<b>PENNSYLVANIA</b>	Crawford	33,000	32,200	98
	Lawrence	39,000	38,300	98
<b>WEST VIRGINIA</b>	Wayne	17,000	16,800	99
<b>Station Totals</b>		<b>2,517,900</b>	<b>2,484,600</b>	<b>98</b>
<b>Net Weekly Circulation (1987)</b>				<b>1,149,000</b>
<b>Average Daily Circulation (1987)</b>				<b>489,500</b>



# Ohio—Columbus

## WBNS-TV

Ch. 10

**Network Service:** CBS.

**Licensee:** WBNS-TV Inc., 770 Twin Rivers Dr., Box 1010, Columbus, OH 43216.

**Studio:** 770 Twin Rivers Dr., Columbus, OH 43216.

**Mailing Address:** Box 1010, Columbus, OH 43216.

**Telephone:** 614-460-3700. **TWX:** 810-482-1619.

**Technical Facilities:** Channel No. 10 (192-198 MHz). Authorized power: 316-kw visual, 31.6-kw aural. Antenna: 945-ft. above av. terrain, 1029-ft. above ground, 1749-ft. above sea level.

Latitude 39° 58' 16"  
Longitude 83° 01' 40"

**Transmitter:** 776 Twin Rivers Dr.

**Multichannel TV Sound:** Stereo only.

**Satellite Earth Stations:** Harris, 6.1-meter C-band; Harris, 6.1-meter Ku-band; Harris receivers.

**AM Affiliate:** WBNS, 5-kw (1-kw night), 1460 kHz.

**FM Affiliate:** WBNS-FM, 16-kw, 97.1 MHz (No. 246), 780-ft.

**News Services:** AP, CBS, CNN, CNN Headline News.

**Ownership:** WBNS-TV Inc. See Group Ownership of Television Stations.

**Began Operation:** October 5, 1949.

**Represented (sales):** Blair Television; Paul Mulvihill & Co. Ltd. (Canada).

**Represented (legal):** Crowell & Moring.

**Represented (engineering):** David Steel & Associates.

### Personnel:

EUGENE D'ANGELO JR., president & general manager.

BILL VANCE, news director.

ROBERT FOSTER, general sales manager.

JOHN A. HALDI, vice president, programs.

WILLIAM ORR, vice president, engineering.

JERRY CARY, treasurer.

MARIO HEWITT, national sales manager.

JAMES R. LYNCH, local sales manager.

STEVE WILKINS, director of marketing & promotion.

MIKE BERRY, production manager.

CHARLES WHITE, public service director.

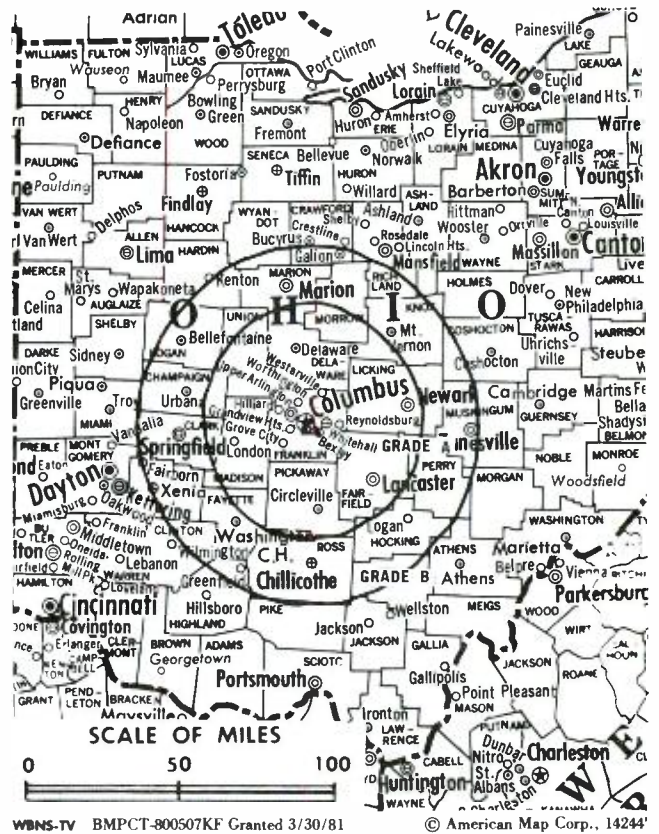
**Highest 30 Sec. Rate:** \$2000.

**NETWORK BASE HOURLY RATE:** \$2035.

**City of License:** Columbus. **ADI:** Columbus, OH. **Rank:** 34.

Total Households: © MSI Consumer Market Data as of 1/1/87. TV Homes, TV% and Circulation © 1987 Arbitron. County coverage based on Arbitron study.

Net Weekly Circulation	State County	Total Households	TV Households	%
<b>50% &amp; Over</b>	<b>OHIO</b>			
	Crawford	18,400	18,100	98
	Delaware	20,600	20,400	99
	Fairfield	35,700	35,300	99
	Fayette	10,000	9,800	98
	Franklin	352,000	347,700	99
	Hardin	11,800	11,500	98
	Hocking	9,800	9,600	98
	Knox	17,400	17,100	98
	Licking	46,200	45,600	99
	Madison	11,400	11,100	97
	Marion	23,900	23,600	99
	Morgan	5,300	5,100	96
	Morrow	9,900	9,800	99
	Muskingum	31,500	30,900	98
	Perry	11,600	11,400	98
	Pickaway	14,600	14,400	99
	Pike	8,900	8,600	97
	Ross	24,200	23,700	98
Scioto	31,000	30,300	98	
Union	10,900	10,700	98	



Net Weekly Circulation	State County	Total Households	TV Households	%
<b>50% &amp; Over</b>	Wyandot	8,100	7,900	98
<b>Between 25-49%</b>	<b>OHIO</b>			
	Athens	19,100	18,500	97
	Champaign	12,800	12,600	98
	Clark	54,300	53,700	99
	Coshocton	13,900	13,500	97
	Guernsey	15,800	15,400	97
	Highland	13,400	13,100	97
	Jackson	11,200	10,900	97
	Lawrence	23,700	23,200	98
	Logan	15,400	15,100	98
<b>Between 5-24%</b>	Richland	48,500	47,800	99
	Vinton	4,400	4,300	98
	Washington	23,700	23,000	97
	<b>WEST VIRGINIA</b>			
	Wood	35,500	35,100	99
	<b>OHIO</b>			
	Allen	40,900	40,200	98
	Ashland	16,700	16,500	99
	Auglaize	15,800	15,500	98
	Clinton	13,300	13,100	98
Gallia	11,000	10,700	97	
Greene	45,200	44,700	99	
Hancock	24,600	24,300	99	
Holmes	8,900	8,400	94	
Meigs	8,900	8,700	98	
Miami	33,500	33,100	99	
Noble	4,200	4,000	95	
Shelby	15,300	15,100	99	
<b>WEST VIRGINIA</b>				
Jackson	9,600	9,500	99	
Mason	10,100	10,000	99	
<b>Station Totals</b>		<b>1,262,900</b>	<b>1,242,600</b>	<b>98</b>
<b>Net Weekly Circulation (1987)</b>			<b>761,900</b>	
<b>Average Daily Circulation (1987)</b>			<b>452,800</b>	

# Ohio—Columbus

## WCMH-TV

Ch. 4

**Network Service:** NBC.

**Licensee:** Outlet Communications Inc., 3165 Olentangy River Rd., Columbus, OH 43202.

**Studio:** 3165 Olentangy River Rd., Columbus, OH 43202.

**Telephone:** 614-263-4444.

**Technical Facilities:** Channel No. 4 (66-72 MHz). Authorized power: 100-kw visual, 15-kw aural. Antenna: 900-ft. above av. terrain, 876-ft. above ground, 1749-ft. above sea level.

Latitude 39° 58' 15"  
Longitude 83° 01' 39"

**Transmitter:** 766 Twin Rivers Dr., Columbus.

**Multichannel TV Sound:** Stereo only.

**Satellite Earth Station:** Scientific-Atlanta, 10-meter; Harris, Scientific-Atlanta receivers.

**News Services:** AP, Group W Newsfeed, NBC.

**Ownership:** Outlet Communications Inc. See Group Ownership of Television Stations.

**Began Operation:** April 3, 1949. Sale to The Outlet Co. by Avco Bcstg. Corp. approved by FCC Dec. 22, 1975 (*Television Digest*, Vol. 15:21, 52). Sale to Rockefeller Group approved Nov. 23, 1983 (Vol. 23:19, 22; 26:6). Sale by Rockefeller Group approved April 29, 1986.

**Represented (sales):** Katz Television.

**Represented (legal):** Sundlun, Scher & Singer.

### Personnel:

BRUCE G. SUNDLUN, chairman & chief executive officer.  
DAVID E. HENDERSON, president & chief operating officer.  
GARY ROBINSON, vice president & general manager.  
JEFFREY M. CASH, general sales manager.  
GARY POOLE, national sales manager.  
RALPH O. LANDON, chief engineer.  
DORIS DUPEE, business manager.  
GEORGE TYLL, news director.  
ROD PORTER, promotion manager.  
BOB SHAW, operations manager.  
PAUL ERNST, production manager.

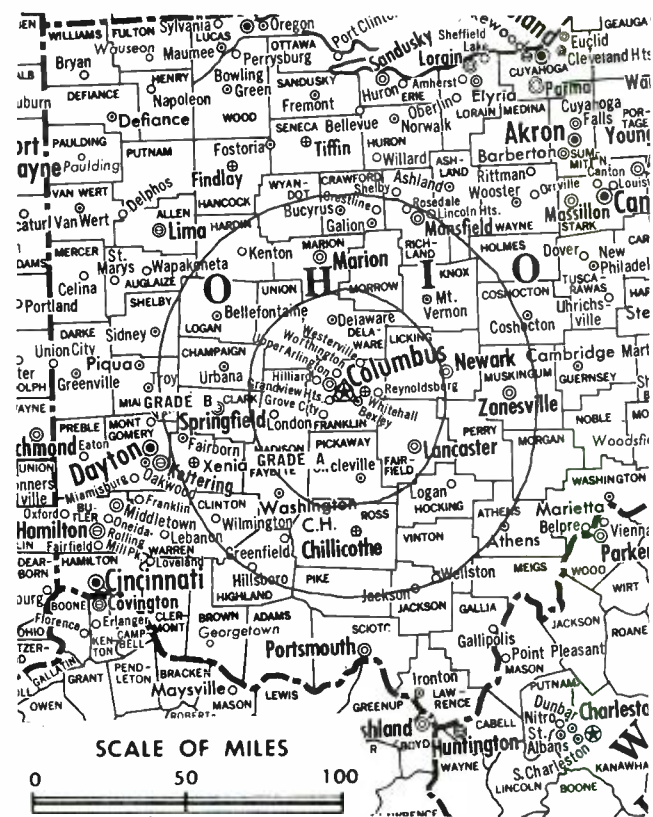
**Highest 30 Sec. Rate:** \$4000.

**NETWORK BASE HOURLY RATE:** \$2100.

**City of License:** Columbus. **ADI:** Columbus, OH. **Rank:** 34.

Total Households: © MSI Consumer Market Data as of 1/1/87. TV Homes, TV% and Circulation © 1987 Arbitron. County coverage based on Arbitron Study.

Net Weekly Circulation	State County	Total Households	TV Households	%
<b>50% &amp; Over</b>	<b>OHIO</b>			
	Coshocton	13,900	13,500	97
	Crawford	18,400	18,100	98
	Delaware	20,600	20,400	99
	Fairfield	35,700	35,300	99
	Fayette	10,000	9,800	98
	Franklin	352,000	347,700	99
	Hocking	9,800	9,600	98
	Knox	17,400	17,100	98
	Licking	46,200	45,600	99
	Madison	11,400	11,100	97
	Marion	23,900	23,600	99



WCMH-TV BPCT-810526KP Granted 10/8/81

© American Map Corp., 14244

Net Weekly Circulation	State County	Total Households	TV Households	%
<b>50% &amp; Over</b>	Morrow	9,900	9,800	99
	Muskingum	31,500	30,900	98
	Perry	11,600	11,400	98
	Pickaway	14,600	14,400	99
	Pike	8,900	8,600	97
	Richland	48,500	47,800	99
	Ross	24,200	23,700	98
Union	10,900	10,700	98	
<b>Between 25-49%</b>	<b>OHIO</b>			
	Athens	19,100	18,500	97
	Champaign	12,800	12,600	98
	Clark	54,300	53,700	99
	Guernsey	15,800	15,400	97
	Hardin	11,800	11,500	98
	Jackson	11,200	10,900	97
	Logan	15,400	15,100	98
	Morgan	5,300	5,100	96
Vinton	4,400	4,300	98	
Wyandot	8,100	7,900	98	
<b>Between 5-24%</b>	<b>OHIO</b>			
	Adams	9,100	8,700	96
	Clinton	13,300	13,100	98
	Greene	45,200	44,700	99
	Highland	13,400	13,100	97
	Noble	4,200	4,000	95
Scioto	31,000	30,300	98	
Tuscarawas	32,900	32,200	98	
<b>Station Totals</b>		<b>1,026,700</b>	<b>1,010,200</b>	<b>98</b>
<b>Net Weekly Circulation (1987)</b>			<b>681,600</b>	
<b>Average Daily Circulation (1987)</b>			<b>416,500</b>	

# Ohio—Columbus

## WSYX

(formerly WTVN-TV)

Ch. 6

**Network Service:** ABC.

**Licensee:** Taft Television & Radio Co. Inc., 1261 Dublin Rd., Columbus, OH 43215.

**Studio:** 1261 Dublin Rd., Columbus, OH 43215.

**Mailing Address:** Box 718, Columbus, OH 43216.

**Telephone:** 614-481-6666. **TWX:** 614-759-0448.

**Technical Facilities:** Channel No. 6 (82-88 MHz). Authorized power: 100-kw visual, 20-kw aural. Antenna: 535-ft. above av. terrain, 672-ft. above ground, 1400-ft. above sea level.

Latitude 40° 01' 02"  
Longitude 83° 01' 07"

**Transmitter:** 350 W. Dodridge St.

**Satellite Earth Stations:** Harris, 9-meter C-band; Andrew, 7.3-meter C-band; Andrew, 4.5-meter C-band; Avantek, Harris receivers.

**News Services:** ABC, AP, NIWS, UPI.

**Ownership:** Taft Broadcasting Co. See Group Ownership of Television Stations.  
**Note:** Station sale pends (**Television Digest**, Vol. 27:23).

**Began Operation:** September 29, 1949. Sale to Taft Bcstg. by Picture Waves Inc. approved by FCC Feb. 25, 1953 (**Television Digest**, Vol. 9:9).

**Represented (sales):** MMT Sales Inc.

**Represented (legal):** Koteen & Naftalin.

**Represented (engineering):** Cohen & Dippell.

**Personnel:**

CHARLES R. WING, vice president & general manager.  
JAMES CONSCHAFTER, general sales manager.  
RUSS READ, program manager.  
KATHY WARD, publicity & promotion director.  
RON BILEK, news director.  
BILL SEAMAN, chief engineer.

**Highest 30 Sec. Rate:** \$7500.

**NETWORK BASE HOURLY RATE:** \$1875.

**City of License:** Columbus. **ADI:** Columbus, OH. **Rank:** 34.

Total Households: © MSI Consumer Market Data as of 1/1/87. TV Homes, TV% and Circulation © 1987 Arbitron. County coverage based on Arbitron study.

Net Weekly Circulation	State County	Total Households	TV Households	%
<b>50% &amp; Over</b>	<b>OHIO</b>			
	Crawford	18,400	18,100	98
	Delaware	20,600	20,400	99
	Fairfield	35,700	35,300	99
	Fayette	10,000	9,800	98
	Franklin	352,000	347,700	99
	Hocking	9,800	9,600	98
	Knox	17,400	17,100	98
	Licking	46,200	45,600	99
	Madison	11,400	11,100	97
	Marion	23,900	23,600	99
	Morrow	9,900	9,800	99
	Muskingum	31,500	30,900	98
	Perry	11,600	11,400	98



WSYX BPCT-4870 Granted 5/22/75

© American Map Corp., No. 14244

Net Weekly Circulation	State County	Total Households	TV Households	%
<b>50% &amp; Over</b>	Pickaway	14,600	14,400	99
	Pike	8,900	8,600	97
	Richland	48,500	47,800	99
	Ross	24,200	23,700	98
	Union	10,900	10,700	98
<b>Between 25-49%</b>	<b>OHIO</b>			
	Athens	19,100	18,500	97
	Champaign	12,800	12,600	98
	Clark	54,300	53,700	99
	Hardin	11,800	11,500	98
	Jackson	11,200	10,900	97
	Logan	15,400	15,100	98
	Morgan	5,300	5,100	96
	Washington	23,700	23,000	97
	Wyandot	8,100	7,900	98
<b>WEST VIRGINIA</b>	Wood	35,500	35,100	99
<b>Between 5-24%</b>	<b>OHIO</b>			
	Clinton	13,300	13,100	98
	Coshocton	13,900	13,500	97
	Guernsey	15,800	15,400	97
	Highland	13,400	13,100	97
	Noble	4,200	4,000	95
	Scioto	31,000	30,300	98
Vinton	4,400	4,300	98	
<b>Station Totals</b>		<b>998,700</b>	<b>982,700</b>	<b>98</b>
<b>Net Weekly Circulation (1987)</b>				<b>672,600</b>
<b>Average Daily Circulation (1987)</b>				<b>367,000</b>

# Ohio—Columbus

**WTTE**

**Ch. 28**

**Network Service:** Fox.

**Licensee:** WTTE Channel 28 Inc., 6130 Sunbury Rd., Box 280, Columbus, OH 43216.

**Studio:** 6130 Sunbury Rd., Westerville, OH 43801.

**Telephone:** 614-895-2800.

**Technical Facilities:** Channel No. 28 (554-560 MHz). Authorized power: 1910-kw max. visual, 191-kw max. aural. Antenna: 965-ft. above av. terrain, 1124-ft. above ground, 2044-ft. above sea level.

Latitude 40° 09' 33.5"  
Longitude 82° 55' 21.5"

**Transmitter:** 6680 State Rte. 3, Westerville.

**Satellite Earth Stations:** Harris, 3-meter; Harris, 6.1-meter; Microdyne Ku-band; Microdyne receivers.

**News Service:** UPI.

**Ownership:** Commercial Radio Institute Inc. See Group Ownership of Television Stations.

**Began Operation:** June 1, 1984.

**Represented (sales):** Seltel Inc.

**Represented (legal):** Fisher, Wayland, Cooper & Leader.

**Represented (engineering):** Carl T. Jones Corp.

**Personnel:**

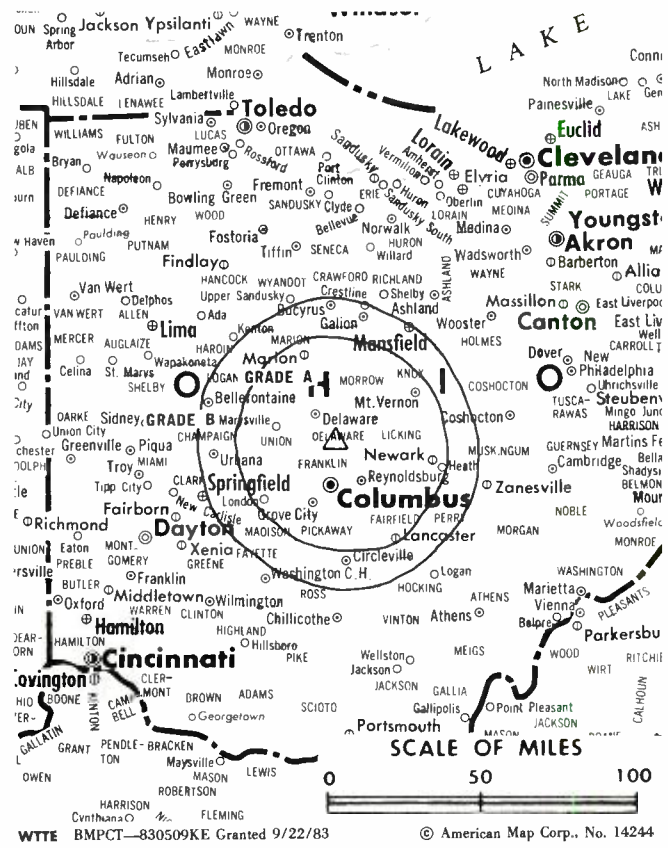
- ROBERT L. SIMMONS, president.
- JOHN T. QUIGLEY, general manager.
- STEVE MARKS, general sales manager.
- MICHAEL C. SUMMERS, sales manager.
- ORAN GOUGH, operations director.
- JOE SUBICH, chief engineer.

**Highest 30 Sec. Rate:** \$1000.

**City of License:** Columbus. **ADI:** Columbus, OH. **Rank:** 34.

Total Households: © MSI Consumer Market Data as of 1/1/87. TV Homes, TV% and Circulation © 1987 Arbitron. County coverage based on Arbitron study.

Net Weekly Circulation	State County	Total Households	TV Households	%
<b>50% &amp; Over</b>	<b>OHIO</b>			
	Delaware	20,600	20,400	99
	Fairfield	35,700	35,300	99
	Franklin	352,000	347,700	99
	Licking	46,200	45,600	99
	Madison	11,400	11,100	97
	Marion	23,900	23,600	99
	Morrow	9,900	9,800	99
	Union	10,900	10,700	98



Net Weekly Circulation	State County	Total Households	TV Households	%
<b>Between 25-49%</b>	<b>OHIO</b>			
	Fayette	10,000	9,800	98
	Hocking	9,800	9,600	98
	Knox	17,400	17,100	98
	Morgan	5,300	5,100	96
	Muskingum	31,500	30,900	98
	Perry	11,600	11,400	98
	Pickaway	14,600	14,400	99
Ross	24,200	23,700	98	
<b>Between 5-24%</b>	<b>OHIO</b>			
	Champaign	12,800	12,600	98
	Crawford	18,400	18,100	98
	Darke	20,400	20,100	99
	Guernsey	15,800	15,400	97
	Hardin	11,800	11,500	98
	Holmes	8,900	8,400	94
Logan	15,400	15,100	98	
Richland	48,500	47,800	99	
Wyandot	8,100	7,900	98	
<b>Station Totals</b>		<b>795,100</b>	<b>783,100</b>	<b>98</b>
<b>Net Weekly Circulation (1987)</b>			<b>374,600</b>	
<b>Average Daily Circulation (1987)</b>			<b>158,800</b>	

# Ohio—Dayton

**WDTN**

Ch. 2

**Network Service:** ABC.

**Licensee:** The Hearst Corp., 4595 S. Dixie Ave., Dayton, OH 45401.

**Studio:** 4595 S. Dixie Ave., Dayton, OH 45401.

**Telephone:** 513-293-2101.

**Technical Facilities:** Channel No. 2 (54-60 MHz). Authorized power: 100-kw visual, 20-kw aural. Antenna: 1000-ft. above av. terrain, 960-ft. above ground, 1917-ft. above sea level.

Latitude 39° 43' 07"  
Longitude 84° 15' 22"

**Transmitter:** Frytown & W. Carrollton Rds.

**Satellite Earth Stations:** Comtech, 5-meter; Paraclipse, 3.4-meter Ku-band; Drake, Scientific-Atlanta receivers.

**News Services:** ABC, Conus, Group W Newsfeed, NIWS, Baseball Newsfeed.

**Ownership:** The Hearst Corp. See Group Ownership of Television Stations.

**Began Operation:** March 15, 1949. Sale to present owner by Trustees of Grinnell College approved by FCC July 16, 1981 (Television Digest, Vol. 20:21; 21:29). Sale to Grinnell by Avco Bcstg. Corp. approved by FCC April 28, 1976 (Vol. 15:25).

**Represented (sales):** Blair Television.

**Represented (legal):** Dempsey & Koplovitz.

**Personnel:**

- PHILIP STOLZ, general manager.
- STEVEN L. FISHER, program director & station manager.
- STEPHEN OLSZYK, news director.
- LARRY RYAN, general sales manager.
- JEFF DAVIS, promotion director.
- CHARLES PRICE, chief engineer.

**City of License:** Dayton. **ADI:** Dayton. **Rank:** 48.

Total Households: © MSI Consumer Market Data as of 1/1/87. TV Homes, TV% and Circulation © 1987 Arbitron. County coverage based on Arbitron study.

Net Weekly Circulation	State County	Total Households	TV Households	%
<b>50% &amp; Over</b>	<b>INDIANA</b>			
	Randolph	10,900	10,700	98
	Wayne	27,100	26,600	98
	<b>OHIO</b>			
	Auglaize	15,800	15,500	98
	Champaign	12,800	12,600	98
	Clark	54,300	53,700	99
	Clinton	13,300	13,100	98
	Darke	20,400	20,100	99
	Fayette	10,000	9,800	98
	Greene	45,200	44,700	99
	Logan	15,400	15,100	98
	Mercer	13,100	12,900	98
Miami	33,500	33,100	99	
Montgomery	219,700	217,500	99	
Preble	14,400	14,200	99	
Shelby	15,300	15,100	99	



Net Weekly Circulation	State County	Total Households	TV Households	%
<b>50% &amp; Over</b>	Warren	35,700	35,200	99
	<b>INDIANA</b>			
<b>Between 25-49%</b>	Union	2,400	2,300	96
	<b>OHIO</b>			
	Butler	97,800	96,600	99
	Highland	13,400	13,100	97
<b>Between 5-24%</b>	<b>INDIANA</b>			
	Dearborn	13,000	12,800	98
	Decatur	8,300	8,100	98
	Fayette	10,000	9,800	98
	Franklin	6,600	6,400	97
	Jay	8,300	8,100	98
	Ohio	1,900	1,900	100
	Ripley	8,600	8,400	98
	<b>OHIO</b>			
	Allen	40,900	40,200	98
	Brown	12,100	11,700	97
	Clermont	48,700	48,100	99
	Hamilton	328,900	323,900	98
Hardin	11,800	11,500	98	
Madison	11,400	11,100	97	
Pike	8,900	8,600	97	
Union	10,900	10,700	98	
<b>Station Totals</b>		<b>1,200,800</b>	<b>1,183,200</b>	<b>98</b>
<b>Net Weekly Circulation (1987)</b>				<b>564,700</b>
<b>Average Daily Circulation (1987)</b>				<b>299,100</b>

# Ohio—Dayton-Springfield

## WHIO-TV

Ch. 7

**Network Service:** CBS.

**Licensee:** Miami Valley Broadcasting Corp., 1414 Wilmington Ave., Dayton, OH 45401.

**Studio:** 1414 Wilmington Ave., Dayton, OH 45401.

**Telephone:** 513-259-2111. **TWX:** 810-459-1760.

**Technical Facilities:** Channel No. 7 (174-180 MHz). Authorized power: 200-kw visual, 38-kw aural. Antenna: 1140-ft. above av. terrain, 1096-ft. above ground, 2046-ft. above sea level.

Latitude 39° 44' 03"  
Longitude 84° 14' 50"

**Transmitter:** 3316 Germantown St.

**Satellite Earth Stations:** 2 Scientific-Atlanta, 7-meter C-band; Vertex, 4.6-meter Ku-band; DX Engineering, Scientific-Atlanta receivers.

**AM Affiliate:** WHIO, 5-kw, 1290 kHz (CBS).

**FM Affiliate:** WHIO-FM, 50-kw, 99.1 MHz (No. 256), 1060-ft.

**News Service:** AP.

**Ownership:** Cox Enterprises Inc. See Group Ownership of Television Stations.

**Began Operation:** January 26, 1949.

**Represented (sales):** TeleRep Inc.

**Represented (legal):** Dow, Lohnes & Albertson.

### Personnel:

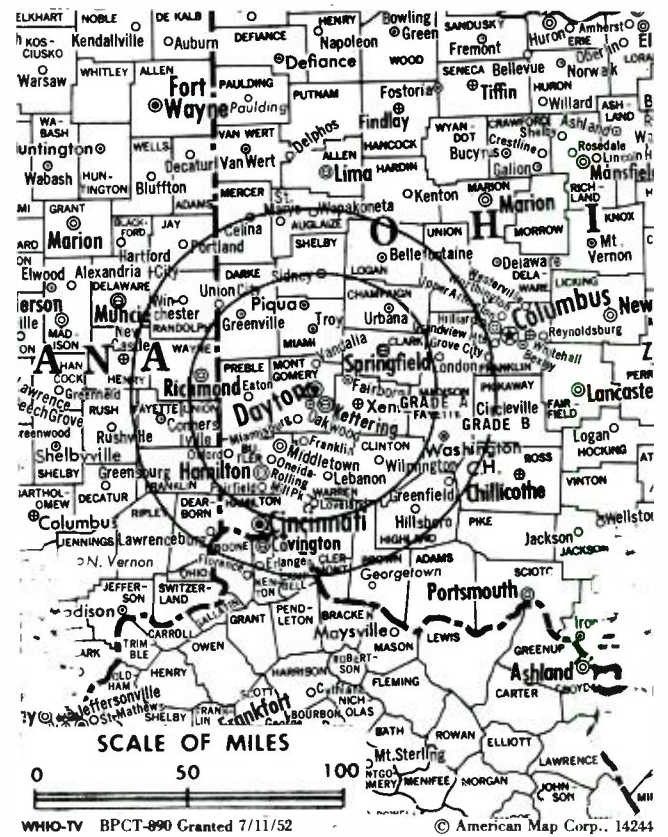
STANLEY MOUSE, president, Miami Valley Broadcasting.  
NEIL PUGH, vice president & general manager.  
DON KEMPER, station manager.  
JOHN HAYES, local sales manager.  
TIM McVAY, national sales manager.  
BOB WELLS, director of marketing.  
JOHN CLARK, program director.  
RICHARD BIESER, public affairs/news manager.  
HAROLD HAPNER, television news director.  
SIM KOLLINER, director of engineering.

**Rates:** On request.

**City of License:** Dayton. **ADI:** Dayton. **Rank:** 48.

Total Households: © MSI Consumer Market Data as of 1/1/87. TV Homes, TV% and Circulation © 1987 Arbitron. County coverage based on Arbitron study.

Net Weekly Circulation	State County	Total Households	TV Households	%
<b>50% &amp; Over</b>	<b>INDIANA</b>			
	Randolph	10,900	10,700	98
	Wayne	27,100	26,600	98
	<b>OHIO</b>			
	Allen	40,900	40,200	98
	Auglaize	15,800	15,500	98
	Butler	97,800	96,600	99
	Champaign	12,800	12,600	98
	Clark	54,300	53,700	99
	Clinton	13,300	13,100	98
	Darke	20,400	20,100	99
	Fayette	10,000	9,800	98
	Greene	45,200	44,700	99
	Highland	13,400	13,100	97
Logan	15,400	15,100	98	
Mercer	13,100	12,900	98	
Miami	33,500	33,100	99	
Montgomery	219,700	217,500	99	



Net Weekly Circulation	State County	Total Households	TV Households	%
<b>50% &amp; Over</b>	Preble	14,400	14,200	99
	Shelby	15,300	15,100	99
	Warren	35,700	35,200	99
<b>Between 25-49%</b>	<b>INDIANA</b>			
	Fayette	10,000	9,800	98
	Jay	8,300	8,100	98
Union	2,400	2,300	96	
<b>OHIO</b>	Madison	11,400	11,100	97
	Ross	24,200	23,700	98
	<b>Between 5-24%</b>			
<b>INDIANA</b>	Dearborn	13,000	12,800	98
	Franklin	6,600	6,400	97
	Henry	18,500	18,200	98
	Ohio	1,900	1,900	100
	Ripley	8,600	8,400	98
	Rush	6,500	6,400	98
Switzerland	2,900	2,800	96	
<b>KENTUCKY</b>	Boone	17,500	17,400	99
	Campbell	28,600	28,500	100
	Kenton	50,300	50,200	100
<b>OHIO</b>	Brown	12,100	11,700	97
	Clermont	48,700	48,100	99
	Hamilton	328,900	323,900	98
	Hardin	11,800	11,500	98
	Putnam	10,900	10,700	98
	Van Wert	11,400	11,200	98
	<b>Station Totals</b>		<b>1,343,500</b>	<b>1,324,900</b>
<b>Net Weekly Circulation (1987)</b>			<b>667,900</b>	
<b>Average Daily Circulation (1987)</b>			<b>403,100</b>	

# Ohio—Dayton

**WKEF**

**Ch. 22**

**Network Service:** NBC.

**Licensee:** Adams TV of Dayton Inc.

**Studio:** 1731 Soldiers Home Rd., Dayton, OH 45418.

**Telephone:** 513-263-2662. **Easylink:** 62154510.

**Technical Facilities:** Channel No. 22 (518-524 MHz). Authorized power: 2340-kw max. visual, 234-kw max. aural. Antenna: 1152-ft. above av. terrain, 1094-ft. above ground, 2049-ft. above sea level.

Latitude 39° 43' 15.5"  
Longitude 84° 15' 38.9"

**Transmitter:** 1731 Soldiers Home Rd.

**Satellite Earth Stations:** Microdyne, 7-meter; Harris, 3-meter; AFC, 6-meter; Microdyne, Harris receivers.

**News Service:** UPI.

**Ownership:** Adams Communications Inc., 100%. See Group Ownership of Television Stations.

**Began Operation:** September 27, 1964. Sale to present owner by Springfield TV Corp. approved by FCC Jan. 9, 1984 (**Television Digest, Vol. 23:35**).

**Represented (sales):** Katz Television.

**Personnel:**

JAMES D. GRAHAM, president & general manager.  
BILL SNIDER, general sales manager.  
LOU WOOSLEY, chief engineer.  
JOHNNY WALKER, director of news & public affairs.  
JOE SMITH, production manager.  
SANDY PATTON, promotion manager.

**Highest 30 Sec. Rate:** \$1300.

**NETWORK BASE HOURLY RATE:** \$1550.

**City of License:** Dayton. **ADI:** Dayton. **Rank:** 48.

Total Households: © MSI Consumer Market Data as of 1/1/87. TV Homes, TV% and Circulation © 1987 Arbitron. County coverage based on Arbitron study.

Net Weekly Circulation	State County	Total Households	TV Households	%	
<b>50% &amp; Over</b>	<b>OHIO</b>				
	Champaign	12,800	12,600	98	
	Clark	54,300	53,700	99	
	Clinton	13,300	13,100	98	
	Darke	20,400	20,100	99	
	Greene	45,200	44,700	99	
	Miami	33,500	33,100	99	
	Montgomery	219,700	217,500	99	
	Preble	14,400	14,200	99	
	Shelby	15,300	15,100	99	
	Warren	35,700	35,200	99	
	<b>Between 25-49%</b>	<b>INDIANA</b>			
		Randolph	10,900	10,700	98



Net Weekly Circulation	State County	Total Households	TV Households	%
<b>Between 25-49%</b>	Wayne	27,100	26,600	98
	<b>OHIO</b>			
	Auglaize	15,800	15,500	98
	Butler	97,800	96,600	99
	Logan	15,400	15,100	98
<b>Between 5-24%</b>	<b>INDIANA</b>			
	Dearborn	13,000	12,800	98
	Franklin	6,600	6,400	97
	Jay	8,300	8,100	98
	Switzerland	2,900	2,800	96
	Union	2,400	2,300	96
	<b>OHIO</b>			
	Adams	9,100	8,700	96
	Clermont	48,700	48,100	99
	Fayette	10,000	9,800	98
	Hamilton	328,900	323,900	98
Hardin	11,800	11,500	98	
Highland	13,400	13,100	97	
Madison	11,400	11,100	97	
Mercer	13,100	12,900	98	
<b>Station Totals</b>		<b>1,111,200</b>	<b>1,095,300</b>	<b>98</b>
<b>Net Weekly Circulation (1987)</b>			<b>507,900</b>	
<b>Average Daily Circulation (1987)</b>			<b>261,100</b>	

# Ohio—Dayton

## WRGT-TV

Ch. 45

Network Service: Fox.

Licensee: Dayton Telecasting Inc., 45 Broadcast Plaza, Dayton, OH 45408.

Studio: 45 Broadcast Plaza, Dayton, OH 45408.

Telephone: 513-263-4500.

Technical Facilities: Channel No. 45 (656-662 MHz). Authorized power: 5000-kw max. visual, 501-kw max. aural. Antenna: 1170-ft. above av. terrain, 1149-ft. above ground, 2045-ft. above sea level.

Latitude 39° 43' 28.4"  
Longitude 84° 15' 17.6"

Transmitter: 2045 S. Gettysburg Ave., Dayton, OH.

Satellite Earth Station: Comtech, 5-meter.

Ownership: Meridian Communications. See Group Ownership of TV Stations.

Began Operation: September 23, 1984.

Represented (sales): MMT Marketing.

Represented (legal): Wiley, Rein & Fielding.

Represented (engineering): Edward F. Lorentz & Associates.

### Personnel:

DAVID J. MILLER, general manager.  
KENNETH B. BEEDLE, general sales manager.  
SCOTT COOPER, chief engineer.

Highest One Hour Rate: \$5000.

Highest 30 Sec. Rate: \$450.

City of License: Dayton. ADI: Dayton. Rank: 48.

Total Households: © MSI Consumer Market Data as of 1/1/87. TV Homes, TV% and Circulation © 1987 Arbitron. County coverage based on Arbitron study.

Net Weekly Circulation	State County	Total Households	TV Households	%
<b>50% &amp; Over</b>	<b>OHIO</b>			
	Clark	54,300	53,700	99
	Darke	20,400	20,100	99
	Fayette	10,000	9,800	98
	Miami	33,500	33,100	99
Preble	14,400	14,200	99	
<b>Between 25-49%</b>	<b>INDIANA</b>			
	Randolph	10,900	10,700	98
	<b>OHIO</b>			
	Butler	97,800	96,600	99
	Champaign	12,800	12,600	98
	Clermont	48,700	48,100	99
	Clinton	13,300	13,100	98
	Greene	45,200	44,700	99
	Logan	15,400	15,100	98
	Montgomery	219,700	217,500	99
	Shelby	15,300	15,100	99



Net Weekly Circulation	State County	Total Households	TV Households	%
<b>Between 25-49%</b>	Warren	35,700	35,200	99
<b>Between 5-24%</b>	<b>INDIANA</b>			
	Dearborn	13,000	12,800	98
	Fayette	10,000	9,800	98
	Franklin	6,600	6,400	97
	Jay	8,300	8,100	98
	Switzerland	2,900	2,800	96
	Union	2,400	2,300	96
	Wayne	27,100	26,600	98
	<b>KENTUCKY</b>			
	Boone	17,500	17,400	99
Kenton	50,300	50,200	100	
<b>OHIO</b>	Auglaize	15,800	15,500	98
	Brown	12,100	11,700	97
	Hamilton	328,900	323,900	98
	Highland	13,400	13,100	97
	Madison	11,400	11,100	97
	Mercer	13,100	12,900	98
	<b>Station Totals</b>		<b>1,180,200</b>	<b>1,164,200</b>
<b>Net Weekly Circulation (1987)</b>				<b>358,000</b>
<b>Average Daily Circulation (1987)</b>				<b>131,500</b>



# Ohio—Lima

**WLIO**

**Ch. 35**

**Network Service:** NBC, ABC.

**Licensee:** Lima Communications Corp., 1424 Rice Ave., Lima, OH 45805.

**Studio:** 1424 Rice Ave., Lima, OH 45805.

**Telephone:** 419-228-8835. **TWX:** 810-447-2720.

**Technical Facilities:** Channel No. 35 (596-602 MHz). Authorized power: 661-kw visual, 132-kw aural. Antenna: 540-ft. above av. terrain, 549-ft. above ground, 1419-ft. above sea level.

Latitude 40° 44' 53.5"  
Longitude 84° 07' 55.5"

**Transmitter:** 1424 Rice Ave.

**Multichannel TV Sound:** Stereo only.

**Satellite Earth Station:** Harris, 3-meter; RCA Americom; Harris receivers.

**News Service:** AP.

**Ownership:** Blade Communications Inc., 100%. See Group Ownership of Television Stations.

**Began Operation:** March 30, 1953. Sale to present owners by WLOK Inc. approved by FCC Jan. 19, 1972. Previous sale by Pixley & Case families approved Dec. 1, 1954 (*Television Digest*, Vol. 10:44, 49).

**Represented (sales):** Katz Television.

**Represented (legal):** Dow, Lohnes & Albertson.

**Represented (engineering):** Jules Cohen & Associates.

**Personnel:**

- JAMES C. DAGES, president & general manager.
- DOUGLAS FERGUSON, station manager & program director.
- BRUCE OPPERMAN, sales manager.
- GEORGE DUNSTER, news director.
- FRED VOBBE, chief engineer.

**Highest One Hour Rate:** \$1600.

**Highest 30 Sec. Rate:** \$750.

**City of License:** Lima. **ADI:** Lima. **Rank:** 195.

Total Households: © MSI Consumer Market Data as of 1/1/87. TV Homes, TV% and Circulation © 1987 Arbitron. County coverage based on Arbitron study.

Net Weekly Circulation	State County	Total Households	TV Households	%
<b>50% &amp; Over</b>	<b>OHIO</b>			
	Allen	40,900	40,200	98
	Auglaize	15,800	15,500	98
	Hardin	11,800	11,500	98
	Mercer	13,100	12,900	98



WLIO BPCT-820712KP Granted 10/08/82

© American Map Corp., No. 14244

Net Weekly Circulation	State County	Total Households	TV Households	%
<b>50% &amp; Over</b>	Putnam	10,900	10,700	98
	Van Wert	11,400	11,200	98
<b>Between 25-49%</b>	<b>OHIO</b>	15,400	15,100	98
	Logan			
<b>Between 5-24%</b>	<b>INDIANA</b>			
	Adams	10,400	10,200	98
	<b>OHIO</b>			
	Defiance	13,900	13,700	99
	Hancock	24,600	24,300	99
	Henry	10,300	10,200	99
	Paulding	7,300	7,200	99
	Shelby	15,300	15,100	99
	Wyandot	8,100	7,900	98
<b>Station Totals</b>		<b>209,200</b>	<b>205,700</b>	<b>98</b>
<b>Net Weekly Circulation (1987)</b>			<b>97,800</b>	
<b>Average Daily Circulation (1987)</b>			<b>58,200</b>	

# Ohio—Lima

**WTLW**

**Ch. 44**

**Network Service:** None, independent.

**Licensee:** American Christian TV Services, 1844 Baty Rd., Lima, OH 45807.

**Studio:** 1844 Baty Rd., Lima, OH 45807.

**Telephone:** 419-339-4444.

**Technical Facilities:** Channel No. 44 (650-656 MHz). Authorized power: 904.9-kw visual, 100.2-kw aural. Antenna: 677-ft. above av. terrain, 705-ft. above ground, 1532-ft. above sea level.

Latitude 40° 45' 47"  
Longitude 84° 10' 59"

**Transmitter:** 1844 Baty Rd., near Lima.

**Satellite Earth Stations:** R. H. Tyler, 3-meter C-band; Taco, 2-meter C-band; AFC, 2-meter Ku-band; DX Antenna, Gardiner, M/A-Com, Uniden receivers.

**Ownership:** Paul Fisher, Andrea King, Ronald Mighell, Wayne Sharpes, board members.

**Began Operation:** June 13, 1982.

**Represented (legal):** Fisher, Wayland, Cooper & Leader.

**Represented (engineering):** duTreil Rackley.

**Personnel:**

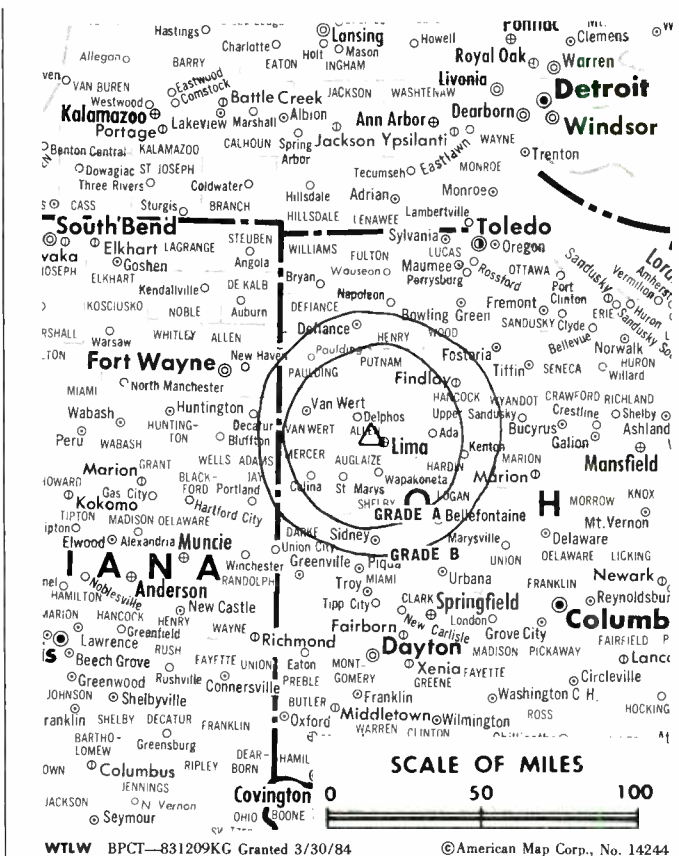
- RON MIGHELL, vice president & director.
- ROBERT PLACIE, general manager.
- JEFFREY G. MILLSLADLE, program director.
- JOHN OWENS, production director.
- JOHN CAHILL, chief engineer.
- ROBERT R. ARMISTEAD, development director.

**Highest 30 Sec. Rate:** \$40.

**City of License:** Lima. **ADI:** Lima. **Rank:** 195.

Total Households: © MSI Consumer Market Data as of 1/1/87. TV Homes. TV% and Circulation © 1987 Arbitron. County coverage based on Arbitron study.

Net Weekly Circulation	State County	Total Households	TV Households	%
Between 5-24%	OHIO Allen	40,900	40,200	98



Net Weekly Circulation	State County	Total Households	TV Households	%
Between 5-24%	Auglaize	15,800	15,500	98
	Defiance	13,900	13,700	99
	Hancock	24,600	24,300	99
	Hardin	11,800	11,500	98
	Mercer	13,100	12,900	98
	Paulding	7,300	7,200	99
	Putnam	10,900	10,700	98
	Shelby	15,300	15,100	99
	Van Wert	11,400	11,200	98
	<b>Station Totals</b>		<b>165,000</b>	<b>162,300</b>
<b>Net Weekly Circulation (1987)</b>			<b>27,100</b>	
<b>Average Daily Circulation (1987)</b>			<b>8,500</b>	

# Ohio—Mansfield

## WCOM

Ch. 68

**Network Service:** None, independent.

**Grantee:** Com III TV Inc., 1201 Olentangy River Rd., Columbus, OH 43212.

**Studio:** 1201 Olentangy River Road, Columbus, OH 43212.

**Telephones:** 614-294-4445; 614-297-6888.

**Technical Facilities:** Channel No. 68 (794-800 MHz). Authorized power: 2500-kw max. visual, 250-kw max. aural. Antenna: 1721-ft. above av. terrain, 1576-ft. above ground, 2916-ft. above sea level.

Latitude	40°	33'	21"
Longitude	82°	26'	41"

**Transmitter:** 1.16-mi. SSE of intersection of Rte. 95 & Divilbliss Rd., 1.95-mi. S of Butler.

**Satellite Earth Station:** C-band.

**Ownership:** COM III TV Inc. COM III TV Inc. ownership: George E. Coles, pres., 17%; Robert L. Stegner, v.p., 16%; Paul J. Ogle, secy., 17%; Peter Halliday, 4.16%; Milton Taylor, 4.16%. Coles has interest in WTMP(AM), Tampa, FL.

**Scheduled to begin Operation:** December 1, 1987.

**Represented (legal):** Pepper & Corazzini.

**Represented (engineering):** Cohen & Dippell.

**Personnel:**

ROBERT STEGNER, vice president, general manager & program director.  
JOHN R. OWEN, chief engineer.  
MIKE GREEN, sales manager.

**Rates:** Not available. **ADI:** Cleveland. **Rank:** 11.



# Ohio—Newark

**WSFJ**

**Ch. 51**

**Network Service:** None, independent.

**Licensee:** Christian Television of Ohio Inc., 10077 Jacksontown Rd., Thornville, OH 43076.

**Studio:** 10077 Jacksontown Rd., Thornville, OH 43076.

**Telephone:** 614-833-0771.

**Technical Facilities:** Channel No. 51 (692-698 MHz). Authorized power: 724-kw max. visual, 72.4-kw max. aural. Antenna: 620-ft. above av. terrain, 500-ft. above ground, 1600-ft. above sea level.

Latitude 39° 56' 53"  
Longitude 82° 24' 33"

**Transmitter:** 0.8-mi. SSE of Jacksontown along Rte. 13, 0.3-mi. N of I-70.

**Satellite Earth Stations:** Scientific-Atlanta, 5-meter; RF Systems, 6-meter; Microdyne Ku-band; Scientific-Atlanta, M/A-Corn receivers.

**Ownership:** Non-profit corp. Jean Rodabaugh, pres.; Betty J. Stanley, v.p.-secy.; Galon Rodabaugh, treas.

**Began Operation:** March 9, 1980.

**Represented (sales):** Hugh Wallace Inc.

**Represented (legal):** Baraff, Koerner, Olender & Hochberg, P.C.

**Represented (engineering):** Lechman & Johnson.

**Personnel:**  
JEAN RODABAUGH, president & general manager.  
BETTY J. STANLEY, secretary & vice president.  
CHARLOTTE REICHLEY, program director.  
RICK COVERT, production manager.  
TED ROSS, director of engineering.

**Highest One Hour Rate:** (January 1, 1987) \$1100.

**City of License:** Newark. **ADI:** Columbus, OH. **Rank:** 34.

Total Households: © MSI Consumer Market Data as of 1/1/87. TV Homes, TV% and Circulation © 1987 Arbitron. County coverage based on Arbitron study.

Net Weekly Circulation	State County	Total Households	TV Households	%
Between 5-24%	OHIO Coshocton	13,900	13,500	97



Net Weekly Circulation	State County	Total Households	TV Households	%
Between 5-24%	Fairfield	35,700	35,300	99
	Hocking	9,800	9,600	98
	Knox	17,400	17,100	98
	Licking	46,200	45,600	99
	Morrow	9,900	9,800	99
	Muskingum	31,500	30,900	98
	Perry	11,600	11,400	98
<b>Station Totals</b>		<b>176,000</b>	<b>173,200</b>	<b>98</b>
<b>Net Weekly Circulation (1987)</b>			<b>29,000</b>	
<b>Average Daily Circulation (1987)</b>			<b>12,200</b>	

# Ohio—Sandusky

## WGGN-TV

Ch. 52

**Network Service:** None, independent.

**Licensee:** Christian Faith Broadcast Inc., 3809 Maple Ave., Castalia, OH 44824.

**Studio:** 3809 Maple Ave., Castalia, OH 44824.

**Telephone:** 419-684-5311.

**Technical Facilities:** Channel No. 52 (698-704 MHz). Authorized power: 1482-kw max. visual, 148.2-kw max. aural. Antenna: 774-ft. above av. terrain, 715-ft. above ground, 1415-ft. above sea level.

Latitude	41°	23'	48"
Longitude	82°	47'	31"

**Transmitter:** 3809 Maple Ave., Castalia.

**Satellite Earth Station:** In operation; 5-meter; Drake receivers.

**News Service:** CNN.

**Ownership:** Non-stock corp. Shelby Gilliam, pres.; Rusty Yost, mgr.; Debra Yost, secy.; James Gray, treas. Christian Faith Broadcast Inc. is licensee of WGGN(FM), Castalia, OH; permittee of WLLA(TV), Kalamazoo, MI.

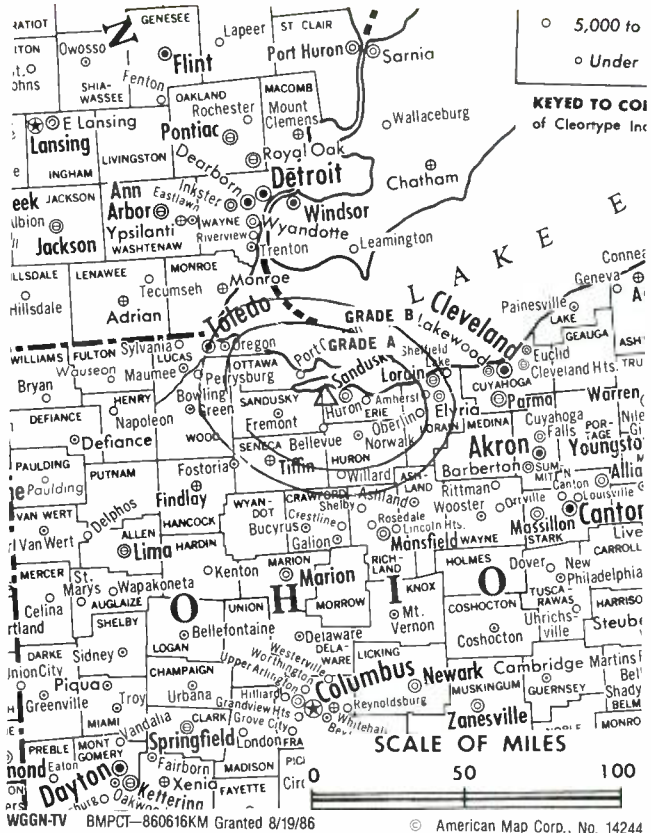
**Began Operation:** December 5, 1982.

**Represented (legal):** Fisher, Wayland, Cooper & Leader.

**Personnel:**

SHELBY GILLIAM, president.  
 RUSTY YOST, general manager.  
 BILL POUNDERS, sales manager.  
 LENA RECCE, traffic coordinator.

**Highest One Hour Rate:** \$800.



**Highest 30 Sec. Rate:** \$150.

**Arbitron Data:** Not available.

**City of License:** Sandusky. **ADI:** Toledo. **Rank:** 64.

# Ohio—Springfield

**WTJC**

**Ch. 26**

**Network Service:** None, independent.

**Grantee:** Miami Valley Christian Television Inc., Box 26, Dayton, OH 45401.

**Studio:** 2675 Dayton Rd., Springfield, OH 45506.

**Telephone:** 513-323-0026.

**Technical Facilities:** Channel No. 26 (542-548 MHz). Authorized power: 1230-kw max. & 1170-kw horizontal visual, 123-kw max. & 117-kw horizontal aural. Antenna: 490-ft. above av. terrain, 520-ft. above ground, 1540-ft. above sea level.

Latitude 39° 54' 33"  
Longitude 83° 51' 36"

**Transmitter:** S of Wright Brothers Memorial Hwy., 0.15-mi. W of Springfield city limits.

**Satellite Earth Station:** In operation.

**News Service:** AP.

**Ownership:** Miami Valley Christian Television Inc. See Group Ownership of Television Stations.

**Began Operation:** September 21, 1980.

**Represented (legal):** Miller & Fields.

**Represented (engineering):** R. L. Purcell.

**Personnel:**

MARVIN D. SPARKS, president & general manager.  
JOHN ELLIOTT, chief engineer.  
ROD ROBISON, promotion director.  
GENE McCORKLE, administrative assistant.

**Highest 30 Sec. Rate:** \$38.

**City of License:** Springfield. **ADI:** Dayton. **Rank:** 48.

Total Households: © MSI Consumer Market Data as of 1/1/87. TV Homes, TV% and Circulation © 1987 Arbitron. County coverage based on Arbitron study.

Net Weekly Circulation	State County	Total Households	TV Households	%
<b>Between 5-24%</b>	<b>OHIO</b> Champaign	12,800	12,600	98



WTJC BPCT-7808141C Granted 12/14/79 © American Map Corp., 14244

Net Weekly Circulation	State County	Total Households	TV Households	%	
<b>Between 5-24%</b>	Clark	54,300	53,700	99	
	Clinton	13,300	13,100	98	
	Greene	45,200	44,700	99	
	Logan	15,400	15,100	98	
	Madison	11,400	11,100	97	
	Miami	33,500	33,100	99	
	Montgomery	219,700	217,500	99	
	Shelby	15,300	15,100	99	
<b>Station Totals</b>			<b>420,900</b>	<b>416,000</b>	<b>98</b>
<b>Net Weekly Circulation (1987)</b>				<b>32,700</b>	
<b>Average Daily Circulation (1987)</b>				<b>11,100</b>	

# Ohio—Steubenville-Wheeling, West Virginia

## WTOV-TV

Ch. 9

**Network Service:** NBC.

**Licensee:** WTOV Associates, Box 9999, Steubenville, OH 43952.

**Studios:** Altamont Heights, Steubenville; Hawley Bldg., Wheeling, WV.

**Mailing Address:** Box 9999, Steubenville, OH 43952-6799.

**Telephones:** 614-282-0911, Steubenville; 304-232-0430, Wheeling.

**TWX:** 810-339-2574.

**Technical Facilities:** Channel No. 9 (186-192 MHz). Authorized power: 316-kw visual, 31.6-kw aural. Antenna: 950-ft. above av. terrain, 881-ft. above ground, 2041-ft. above sea level.

Latitude 40° 20' 32"  
Longitude 80° 37' 14"

**Transmitter:** Altamont Heights, 1.3-mi. S of business center.

**Satellite Earth Stations:** Harris, 3.5-meter Ku-band; Prodelin, 3.5-meter C-band; Drake receivers.

**News Service:** AP.

**Ownership:** Television Stations Partners, Ltd. partnership, 100%. See Group Ownership of Television Stations.

**Represented (sales):** Petry Television Inc.

**Represented (legal):** Wiley, Rein & Fielding.

**Personnel:**

RALPH BECKER, president.  
STEPHEN DANT, vice president & general manager.  
BOB PALMER, news director.  
TONI VENTRESCA, program & promotion manager.  
JOANNE WOLF, general sales manager.  
RON SCHUETZE, chief engineer.

**Highest One Hour Rate:** \$3500.

**Highest 30 Sec. Rate:** \$1200.

**City of License:** Steubenville. **ADI:** Wheeling, WV-Steubenville, OH. **Rank:** 134.

Total Households: © MSI Consumer Market Data as of 1/1/87. TV Homes, TV% and Circulation © 1987 Arbitron. County coverage based on Arbitron study.

Net Weekly Circulation	State County	Total Households	TV Households	%
<b>50% &amp; Over</b>	<b>OHIO</b>			
	Belmont	31,800	31,300	98
	Carroll	9,700	9,600	99
	Guernsey	15,800	15,400	97
	Harrison	6,300	6,200	98
	Jefferson	32,500	32,100	99
	Monroe	6,200	6,000	97
	Noble	4,200	4,000	95
	Tuscarawas	32,900	32,200	98
	<b>WEST VIRGINIA</b>			
	Brooke	10,600	10,600	100
	Hancock	14,700	14,700	100
	Marshall	15,100	15,000	99
	Ohio	23,000	22,900	100
Tyler	4,100	4,000	98	
Wetzel	8,100	8,000	99	
<b>Between 25-49%</b>	<b>OHIO</b>			
	Columbiana	41,400	40,800	99



Net Weekly Circulation	State County	Total Households	TV Households	%	
<b>Between 25-49%</b>	Coshocton	13,900	13,500	97	
	<b>PENNSYLVANIA</b>				
	Beaver	73,600	72,700	99	
	Washington	82,100	80,800	98	
	<b>WEST VIRGINIA</b>				
	Marion	25,300	25,100	99	
	Preston	11,300	11,100	98	
	<b>Between 5-24%</b>	<b>OHIO</b>			
		Holmes	8,900	8,400	94
		Stark	139,100	137,300	99
Washington		23,700	23,000	97	
<b>PENNSYLVANIA</b>					
Allegheny		552,300	544,800	99	
Armstrong		32,400	31,800	98	
Butler		55,600	54,900	99	
Fayette		61,100	59,700	98	
Forest		1,900	1,900	100	
Greene	15,600	15,200	97		
Lawrence	39,000	38,300	98		
Somerset	30,900	30,200	98		
Venango	24,100	23,400	97		
<b>WEST VIRGINIA</b>					
Doddridge	2,800	2,800	100		
Harrison	29,700	29,500	99		
Monongalia	29,000	28,600	99		
Tucker	3,400	3,300	97		
<b>Station Totals</b>		<b>1,512,100</b>	<b>1,489,100</b>	<b>98</b>	
<b>Net Weekly Circulation (1987)</b>				<b>341,000</b>	
<b>Average Daily Circulation (1987)</b>				<b>171,300</b>	

# Ohio—Toledo

## WNWO-TV

Ch. 24

**Network Service:** ABC.

**Licensee:** WNWO Associates, 300 S. Byrne Rd., Toledo, OH 43615.

**Studio:** 300 S. Byrne Rd., Toledo, OH 43615.

**Telephone:** 419-535-0024.

**Technical Facilities:** Channel No. 24 (530-536 MHz). Authorized power: 4370-kw max. & 1410-kw horizontal visual, 437-kw max. & 141-kw horizontal aural. Antenna: 1390-ft. above av. terrain, 1437-ft. above ground, 2016-ft. above sea level.

Latitude 41° 40' 03"  
Longitude 83° 21' 22"

**Transmitter:** W of Cousino Rd. at Arquette Rd., Oregon, OH.

**Satellite Earth Stations:** Andrew, 7.3-meter C-band; ADM, 6.1-meter C-band; Andrew, 4.5-meter C-band; Avantek, Scientific-Atlanta receivers.

**News Services:** AP, ABC.

**Ownership:** Toledo Television Investors Ltd. Partnership, 100%. Television of Toledo Inc., gen. partner. I. Martin Pompadur, chmn.-v.p.-secy., 50%; Ralph E. Becker, pres., 50%; James C. McCreary, treas. See Television Station Partners in Group Ownership of TV Stations.

**Began Operation:** May 3, 1966. FCC approved sale to present owners by The First National Bank of Boston which took control from D. H. Overmyer Telecasting Co. Inc. Jan. 31, 1986 (Television Digest, Vol. 25:24).

**Represented (sales):** Petry Television Inc.

**Represented (legal):** Wiley, Rein & Fielding.

**Personnel:**

- BRETT CORNWELL, vice president & general manager.
- JAMES BOWE, chief engineer.
- LINDA BLACKBURN, general sales manager.
- DENNIS JONES, program director.
- NANCY PRATT, traffic manager.
- MARK SAVAGE, news director.
- MATT FITZGIBBONS, promotion director.
- SUSANNE ALLEN, creative services director.

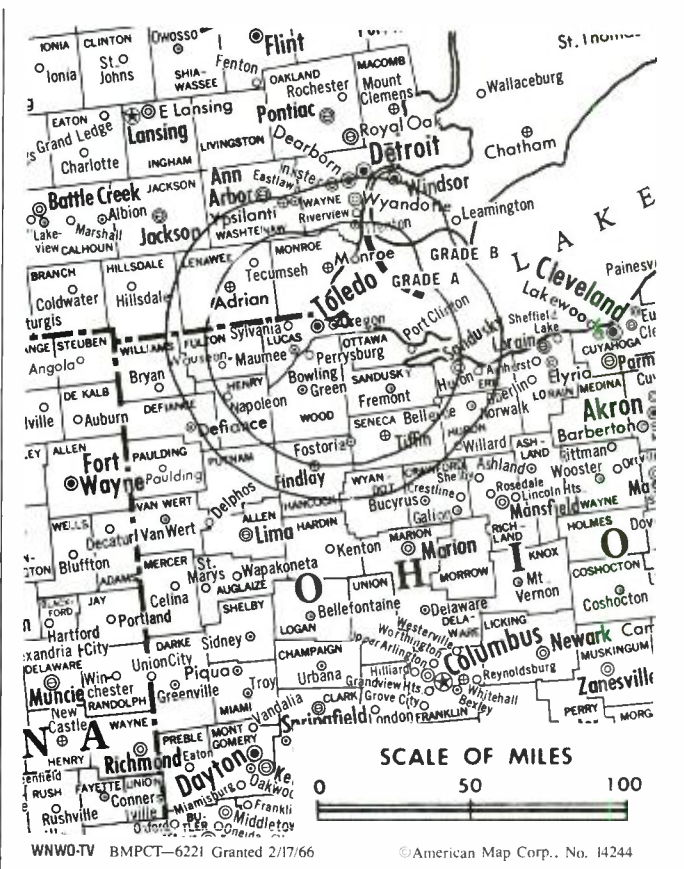
**Rates:** On request.

**NETWORK BASE HOURLY RATE:** \$850.

**City of License:** Toledo. **ADI:** Toledo. **Rank:** 64.

Total Households: © MSI Consumer Market Data as of 1/1/87. TV Homes, TV% and Circulation © 1987 Arbitron. County coverage based on Arbitron study.

Net Weekly Circulation	State County	Total Households	TV Households	%
<b>50% &amp; Over</b>	<b>MICHIGAN</b>			
	Lenawee	30,800	30,300	98
	Monroe	45,200	44,700	99
	<b>OHIO</b>			
	Allen	40,900	40,200	98
	Defiance	13,900	13,700	99
	Fulton	13,900	13,600	98
	Hancock	24,600	24,300	99
	Hardin	11,800	11,500	98



WNWO-TV BMPT-6221 Granted 2/17/66 © American Map Corp., No. 14244

Net Weekly Circulation	State County	Total Households	TV Households	%	
<b>50% &amp; Over</b>	Henry	10,300	10,200	99	
	Lucas	176,800	174,800	99	
	Ottawa	15,100	14,900	99	
	Putnam	10,900	10,700	98	
	Sandusky	23,400	23,200	99	
	Seneca	21,500	21,200	99	
	Williams	13,800	13,500	98	
	Wood	39,600	39,100	99	
	Wyandot	8,100	7,900	98	
	<b>Between 25-49%</b>	<b>MICHIGAN</b>			
Hillsdale		14,600	14,300	98	
<b>OHIO</b>					
Huron		20,300	20,000	99	
<b>Between 5-24%</b>		<b>MICHIGAN</b>			
		Washtenaw	98,900	96,600	98
		<b>OHIO</b>			
		Ashland	16,700	16,500	99
		Auglaize	15,800	15,500	98
		Crawford	18,400	18,100	98
	Erie	29,300	28,900	99	
	Paulding	7,300	7,200	99	
	Van Wert	11,400	11,200	98	
	<b>Station Totals</b>		<b>733,300</b>	<b>722,100</b>	<b>98</b>
<b>Net Weekly Circulation (1987)</b>			<b>425,100</b>		
<b>Average Daily Circulation (1987)</b>			<b>208,200</b>		



# Ohio—Toledo

## WTOL-TV

Ch. 11

**Network Service:** CBS.

**Licensee:** Cosmos Broadcasting Corp., 730 N. Summit St., Toledo, OH 43604.

**Studio:** 730 N. Summit St., Toledo, OH 43604.

**Telephone:** 419-248-1111.

**Technical Facilities:** Channel No. 11 (198-204 MHz). Authorized power: 316-kw visual, 38-kw aural. Antenna: 1000-ft. above av. terrain, 1046-ft. above ground, 1625-ft. above sea level.

Latitude 41° 40' 22"  
Longitude 83° 22' 47"

**Transmitter:** Cedar Point, near Norden Rd., Oregon City, OH.

**Multichannel TV Sound:** Stereo only.

**Satellite Earth Stations:** Scientific-Atlanta, 7-meter; Scientific-Atlanta, 4.5-meter Ku-band; Scientific-Atlanta receivers.

**News Service:** AP.

**Ownership:** Cosmos Bcstg. Corp. See Group Ownership of Television Stations.

**Began Operation:** December 5, 1958. Sale to present owner by Frazier Reams and associates approved March 10, 1965 by FCC (*Television Digest*, Vol. 4:46; 5:11).

**Represented (sales):** MMT Sales Inc.

**Represented (legal):** Dow, Lohnes & Albertson.

**Represented (engineering):** Lohnes & Culver.

**Personnel:**

- WHEELER RUDD, vice president & general manager.
- STEVE ISRAEL, program manager.
- JOHN COTTINGHAM, general sales manager.
- RITA WISSMAN, national sales manager.
- WAYNE THING, production manager.
- DONALD C. KENNEDY, business manager.
- RICK GEVERS, news director.
- PAUL LENTZ, engineering manager.

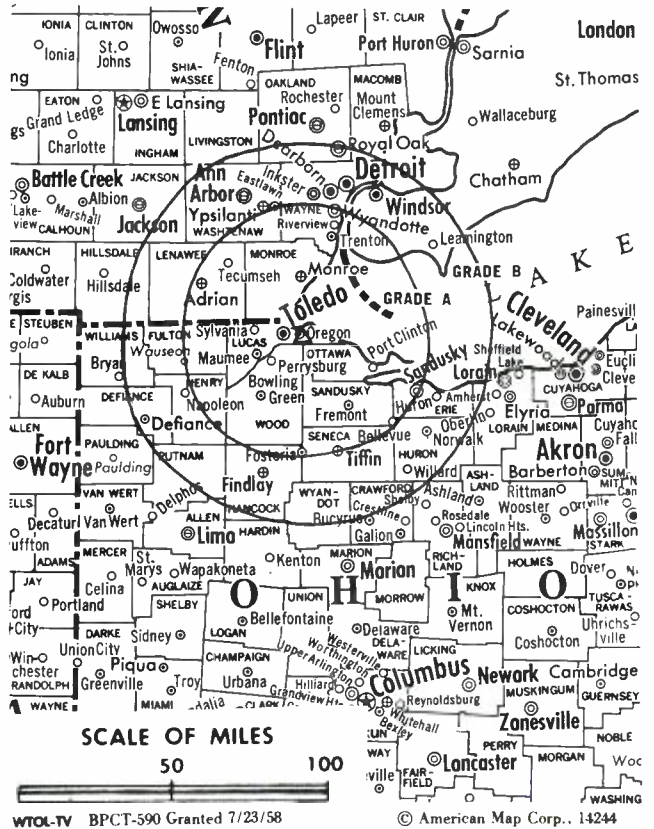
**Highest 30 Sec. Rate:** \$1500.

**NETWORK BASE HOURLY RATE:** \$2521.

**City of License:** Toledo. **ADI:** Toledo. **Rank:** 64.

Total Households: © MSI Consumer Market Data as of 1/1/87. TV Homes, TV% and Circulation © 1987 Arbitron. County coverage based on Arbitron study.

Net Weekly Circulation	State County	Total Households	TV Households	%
<b>50% &amp; Over</b>	<b>MICHIGAN</b>			
	Lenawee	30,800	30,300	98
	Monroe	45,200	44,700	99
	<b>OHIO</b>			
	Defiance	13,900	13,700	99
	Fulton	13,900	13,600	98
	Hancock	24,600	24,300	99
	Henry	10,300	10,200	99
	Lucas	176,800	174,800	99



Net Weekly Circulation	State County	Total Households	TV Households	%
<b>50% &amp; Over</b>	Ottawa	15,100	14,900	99
	Putnam	10,900	10,700	98
	Sandusky	23,400	23,200	99
	Seneca	21,500	21,200	99
	Williams	13,800	13,500	98
	Wood	39,600	39,100	99
	Wyandot	8,100	7,900	98
<b>Between 25-49%</b>	<b>MICHIGAN</b>			
	Hillsdale	14,600	14,300	98
	<b>OHIO</b>			
	Allen	40,900	40,200	98
	Crawford	18,400	18,100	98
	Erie	29,300	28,900	99
	Hardin	11,800	11,500	98
	Huron	20,300	20,000	99
<b>Between 5-24%</b>	<b>MICHIGAN</b>			
	Washtenaw	98,900	96,600	98
	<b>OHIO</b>			
	Ashland	16,700	16,500	99
	Paulding	7,300	7,200	99
	Richland	48,500	47,800	99
<b>Station Totals</b>		<b>754,600</b>	<b>743,200</b>	<b>98</b>
<b>Net Weekly Circulation (1987)</b>				<b>521,400</b>
<b>Average Daily Circulation (1987)</b>				<b>305,700</b>

# Ohio—Toledo

**WTVG**

Ch. 13

**Network Service:** NBC.

**Licensee:** SCI Holdings, 4247 Dorr St., Toledo, OH 43607.

**Studio:** 4247 Dorr St., Toledo, OH 43607.

**Telephone:** 419-531-1313. **TWX:** 810-442-1748.

**Technical Facilities:** Channel No. 13 (210-216 MHz). Authorized power: 316-kw visual, 18.2-kw aural. Antenna: Directional, 1000-ft. above av. terrain, 1049-ft. above ground, 1629-ft. above sea level.

Latitude 41° 41' 00"  
Longitude 83° 24' 49"

**Transmitter:** 1701 N. Stadium Rd., Oregon, OH, 7-mi. NNE of Toledo.

**Multichannel TV Sound:** Stereo only.

**Satellite Earth Stations:** Scientific-Atlanta, 4.6-meter; Scientific-Atlanta, 5-meter; Scientific-Atlanta, 7-meter; Harris, 6.8-meter; Harris, 3-meter; Scientific-Atlanta, Harris, Microwave Assoc. receivers.

**News Services:** AP, CNN, NBC, Storer Washington Bureau, UPI.

**Ownership:** Storer Communications Ltd. Partnership. See Group Ownership of Television Stations. **Note:** Sale pending.

**Began Operation:** July 21, 1948.

**Represented (sales):** Storer Television Sales Inc.

**Represented (legal):** Warren Zwicky.

**Represented (engineering):** Jules Cohen & Associates.

**Personnel:**

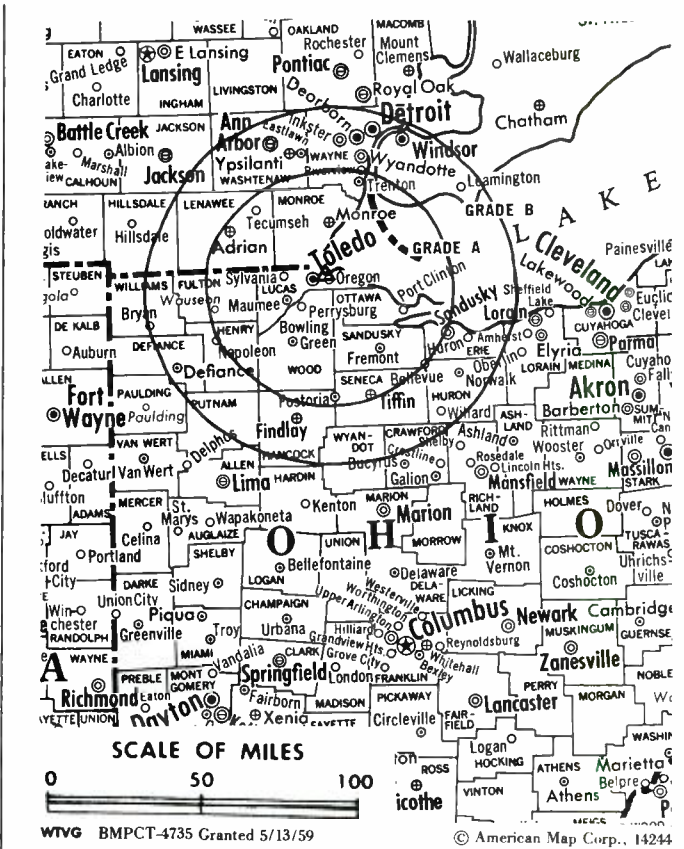
- H. W. (BUDDY) RAY, vice president & general manager.
- DOUGLAS SINN, director of sales.
- GEORGE CARLINO, national sales manager.
- MARSHA SCHROEDER, director of operations.
- DON SCHALLER, director of technical services.
- NEIL CARMAN, director of news.
- BILL HARRIS, director of community affairs.
- JAMES M. NOWAK, director of creative services.

**Highest 30 Sec. Rate:** \$2500.

**City of License:** Toledo. **ADI:** Toledo. **Rank:** 64.

Total Households: © MSI Consumer Market Data as of 1/1/87. TV Homes, TV% and Circulation © 1987 Arbitron. County coverage based on Arbitron study.

Net Weekly Circulation	State County	Total Households	TV Households	%
50% & Over	<b>MICHIGAN</b>			
	Lenawee	30,800	30,300	98
	Monroe	45,200	44,700	99
	<b>OHIO</b>			
	Defiance	13,900	13,700	99
	Fulton	13,900	13,600	98
	Hancock	24,600	24,300	99
	Henry	10,300	10,200	99
	Lucas	176,800	174,800	99
	Ottawa	15,100	14,900	99
Putnam	10,900	10,700	98	



Net Weekly Circulation	State County	Total Households	TV Households	%
50% & Over	Sandusky	23,400	23,200	99
	Seneca	21,500	21,200	99
	Williams	13,800	13,500	98
	Wood	39,600	39,100	99
	Wyandot	8,100	7,900	98
Between 25-49%	<b>MICHIGAN</b>			
	Hillsdale	14,600	14,300	98
	<b>OHIO</b>			
	Allen	40,900	40,200	98
	Crawford	18,400	18,100	98
	Erie	29,300	28,900	99
Hardin	11,800	11,500	98	
Huron	20,300	20,000	99	
Between 5-24%	<b>MICHIGAN</b>			
	Washtenaw	98,900	96,600	98
	<b>OHIO</b>			
	Marion	23,900	23,600	99
	Morrow	9,900	9,800	99
	Paulding	7,300	7,200	99
Richland	48,500	47,800	99	
<b>Station Totals</b>		<b>771,700</b>	<b>760,100</b>	<b>98</b>
<b>Net Weekly Circulation (1987)</b>			<b>509,600</b>	
<b>Average Daily Circulation (1987)</b>			<b>305,700</b>	

# Ohio—Toledo

## WUPW

Ch. 36

**Network Service:** Fox.

**Licensee:** Toledo Television Ltd. Partnership, Four SeaGate, Toledo, OH 43604.

**Studio:** Four SeaGate, Toledo.

**Telephone:** 419-244-3600.

**Technical Facilities:** Channel No. 36 (602-608 MHz). Authorized power: 2040-kw max. & 1033-kw horizontal visual, 206-kw max. & 103-kw horizontal aural. Antenna: 1220-ft. above av. terrain, 1253-ft. above ground, 1849-ft. above sea level.

Latitude 41° 39' 21"  
Longitude 83° 26' 40"

**Transmitter:** 1.7-mi. E of Toledo.

**Multichannel TV Sound:** Stereo only.

**Satellite Earth Stations:** AFC, 7-meter C-band; AFC, 7-meter Ku-band; M/A-Com, Microdyne, Uniden receivers.

**Ownership:** T. Embrescia, 28.3%; Arthur M. Dorfner, 20.2%; William C. Mitchell, 15%; Richard Arnos, 11.09%; T. Garver, 5.7%; Pamela Fruth, 4.4%; R. Carter, 3.5%; T. Wilson, 2.2%; R. F. Bell, 1.95%; M. Stranahan, 1.6%; S. Stranahan, 1.56%; 11 others, with less than 1% each.

**Began Operation:** September 22, 1985.

**Represented (sales):** Blair Television.

**Represented (legal):** Kaye, Scholer, Fierman, Hays & Handler.

**Represented (engineering):** Jansky & Bailey.

**Personnel:**

LARRY BLUM, general manager.  
DENIS C. KATELL, program director.  
STEVEN W. PUNTIERI, chief engineer.

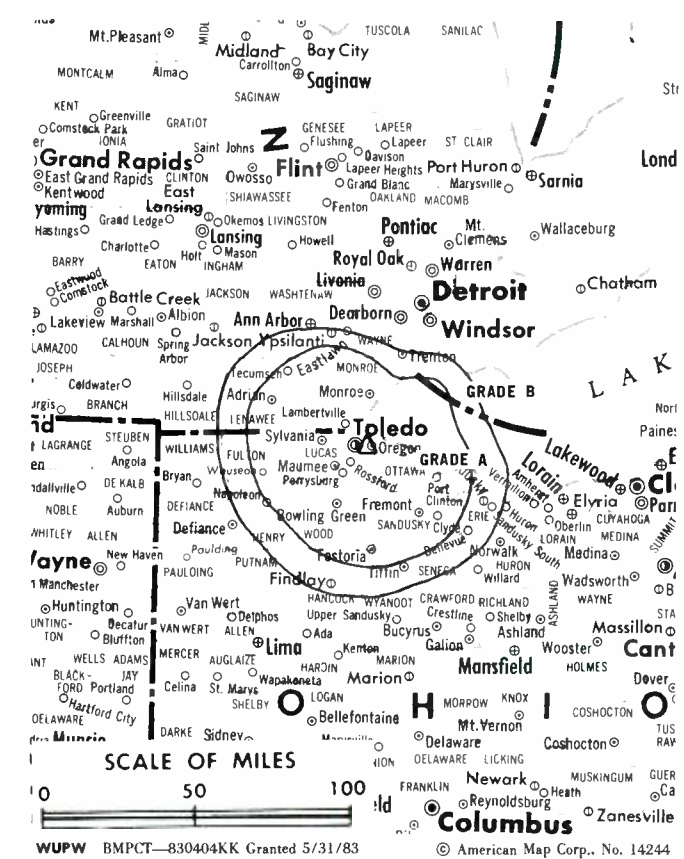
**Highest One Hour Rate:** \$5000.

**Highest 30 Sec. Rate:** \$1000.

**City of License:** Toledo. **ADI:** Toledo. **Rank:** 64.

Total Households: © MSI Consumer Market Data as of 1/1/87. TV Homes, TV% and Circulation © 1987 Arbitron. County coverage based on Arbitron study.

Net Weekly Circulation	State County	Total Households	TV Households	%
<b>50% &amp; Over</b>	<b>OHIO</b>			
	Fulton	13,900	13,600	98
	Henry	10,300	10,200	99
	Lucas	176,800	174,800	99
	Sandusky	23,400	23,200	99
	Williams	13,800	13,500	98
	Wood	39,600	39,100	99
<b>Between 25-49%</b>	<b>MICHIGAN</b>			
	Lenawee	30,800	30,300	98



Net Weekly Circulation	State County	Total Households	TV Households	%
<b>Between 25-49%</b>	<b>MONROE</b>	45,200	44,700	99
	<b>OHIO</b>			
	Defiance	13,900	13,700	99
	Hancock	24,600	24,300	99
	Ottawa	15,100	14,900	99
	Putnam	10,900	10,700	98
	Seneca	21,500	21,200	99
Wyandot	8,100	7,900	98	
<b>Between 5-24%</b>	<b>MICHIGAN</b>			
	Hillsdale	14,600	14,300	98
	Washtenaw	98,900	96,600	98
	<b>OHIO</b>			
	Allen	40,900	40,200	98
	Crawford	18,400	18,100	98
	Erie	29,300	28,900	99
Hardin	11,800	11,500	98	
Huron	20,300	20,000	99	
Paulding	7,300	7,200	99	
<b>Station Totals</b>		<b>689,400</b>	<b>678,900</b>	<b>98</b>
<b>Net Weekly Circulation (1987)</b>			<b>242,600</b>	
<b>Average Daily Circulation (1987)</b>			<b>94,700</b>	

# Ohio—Youngstown

**WFMJ-TV**

Ch. 21

**Network Service:** NBC.

**Licensee:** WFMJ-TV Inc., 101 W. Boardman St., Youngstown, OH 44503.

**Studio:** 101 W. Boardman St., Youngstown, OH 44503.

**Telephone:** 216-744-8611. **TWX:** 810-435-2909.

**Technical Facilities:** Channel No. 21 (512-518 MHz). Authorized power: 3720-kw max. & 955-kw horizontal visual, 375-kw max. & 97.7-kw horizontal aural. Antenna: 990-ft. above av. terrain, 1085-ft. above ground, 2118-ft. above sea level.

Latitude 41° 04' 46"  
Longitude 80° 38' 25"

**Transmitter:** Mabel St.

**Multichannel TV Sound:** Stereo only.

**Satellite Earth Station:** Comtech, 5-meter C-band; Pinzone receivers.

**AM Affiliate:** WFMJ, 5-kw, 1390 kHz (NBC).

**News Service:** UPI.

**Ownership:** The Vindicator Printing Co. Elizabeth M. Brown, 82.13%; Betty J. H. Brown, 12.07%; Mark A. Brown, 4%.

**Began Operation:** March 8, 1953 on Channel 73. On May 5, 1954, FCC approved sale by Polan Industries of CP and equipment for Ch. 21 to WFMJ-TV (*Television Digest*, Vol. 10:19). Began operation on Ch. 21 Aug. 7, 1954.

**Represented (sales):** Blair Television.

**Represented (legal):** Fisher, Wayland, Cooper & Leader.

**Represented (engineering):** Carl E. Smith Consulting Engineers.

**Personnel:**

BETTY J. H. BROWN, president.  
KATHIE BRICKMAN, traffic manager.  
HOMAIN BAXTER, film director.  
LARRY OLESEN, chief engineer.

**Highest One Hour Rate:** \$6000.

**Highest 30 Sec. Rate:** \$1800.

**NETWORK BASE HOURLY RATE:** \$725.

**City of License:** Youngstown. **ADI:** Youngstown. **Rank:** 87.

Total Households: © MSI Consumer Market Data as of 1/1/87. TV Homes, TV% and Circulation © 1987 Arbitron. County coverage based on Arbitron study.

Net Weekly Circulation	State County	Total Households	TV Households	%
50% & Over	OHIO			
	Columbiana	41,400	40,800	99
	Mahoning	102,400	101,300	99
	Trumbull	87,900	86,900	99



Net Weekly Circulation	State County	Total Households	TV Households	%
50% & Over	PENNSYLVANIA			
	Lawrence	39,000	38,300	98
	Mercer	47,100	46,300	98
Between 25-49%	PENNSYLVANIA			
	Crawford	33,000	32,200	98
Between 5-24%	OHIO			
	Carroll	9,700	9,600	99
	Harrison	6,300	6,200	98
	Portage	48,200	47,700	99
	Stark	139,100	137,300	99
PENNSYLVANIA	Beaver	73,600	72,700	99
	Butler	55,600	54,900	99
	Venango	24,100	23,400	97
WEST VIRGINIA	Hancock	14,700	14,700	100
<b>Station Totals</b>		<b>722,100</b>	<b>712,300</b>	<b>98</b>
<b>Net Weekly Circulation (1987)</b>			<b>315,200</b>	
<b>Average Daily Circulation (1987)</b>			<b>187,800</b>	

# Ohio—Youngstown

## WKBN-TV

Ch. 27

Network Service: CBS.

Licensee: WKBN Broadcasting Corp., 3930 Sunset Blvd., Youngstown, OH 44501.

Studio: 3930 Sunset Blvd., Youngstown, OH 44501.

Telephone: 216-782-1144. TWX: 810-435-2825.

Technical Facilities: Channel No. 27 (548-554 MHz). Authorized power: 865-kw visual, 86.5-kw aural. Antenna: 1430-ft. above av. terrain, 1432-ft. above ground, 2535-ft. above sea level.

Latitude 41° 03' 28"  
Longitude 80° 38' 42"

Transmitter: 3930 Sunset Blvd.

Satellite Earth Stations: Comtech, 5-meter; RCA Americom Ku-band; Pinzone receivers.

AM Affiliate: WKBN, 5-kw, 570 kHz (CBS).

FM Affiliate: WKBN-FM, 4.5-kw, 98.9 MHz (No. 255), 1370-ft.

News Service: UPI.

Ownership: The W. P. Williamson Family, 100%. W. P. Williamson III, pres.; Ruth L. Cruikshank, secy.; David Stewart, treas.

Began Operation: January 11, 1953. W. P. Williamson Jr. increased holdings from 60% to 100% in 1958 by purchasing 40% held by publisher of **Cleveland Plain Dealer and News** for undisclosed amount and retiring stock to treasury (**Television Digest**, Vol. 14:34).

Represented (sales): Katz Television.

Represented (legal): Bryan, Cave, McPheeters & McRoberts.

Represented (engineering): David Steel & Associates.

### Personnel:

- W. P. WILLIAMSON JR., chairman.
- W. P. WILLIAMSON III, president.
- J. D. WILLIAMSON II, vice president, broadcast operations.
- WILLIAM F. DECKER, television station manager.
- C. RICHARD WADE, sales manager.
- NORMAN BERGER, television program director & film buyer.
- E. LANNY NASS, director of engineering.
- RICHARD CHISHOLM, studio engineering manager.

Highest One Hour Rate: \$3000.

Highest 30 Sec. Rate: \$1000.

NETWORK BASE HOURLY RATE: \$818.

City of License: Youngstown. ADI: Youngstown. Rank: 87.

Total Households: © MSI Consumer Market Data as of 1/1/87. TV Homes, TV% and Circulation © 1987 Arbitron. County coverage based on Arbitron study.

Net Weekly Circulation	State County	Total Households	TV Households	%
50% & Over	OHIO			
	Columbiana	41,400	40,800	99
	Mahoning	102,400	101,300	99



Net Weekly Circulation	State County	Total Households	TV Households	%
50% & Over	Trumbull	87,900	86,900	99
	PENNSYLVANIA			
	Mercer	47,100	46,300	98
Between 25-49%	PENNSYLVANIA			
	Lawrence	39,000	38,300	98
Between 5-24%	OHIO			
	Belmont	31,800	31,300	98
	Carroll	9,700	9,600	99
	Geauga	25,500	25,100	98
	Harrison	6,300	6,200	98
	Holmes	8,900	8,400	94
	Jefferson	32,500	32,100	99
	Portage	48,200	47,700	99
	Stark	139,100	137,300	99
	PENNSYLVANIA			
Beaver	73,600	72,700	99	
Butler	55,600	54,900	99	
Crawford	33,000	32,200	98	
Venango	24,100	23,400	97	
WEST VIRGINIA				
Brooke	10,600	10,600	100	
Hancock	14,700	14,700	100	
<b>Station Totals</b>		<b>831,400</b>	<b>819,800</b>	<b>98</b>
<b>Net Weekly Circulation (1987)</b>			<b>344,100</b>	
<b>Average Daily Circulation (1987)</b>			<b>199,300</b>	

# Ohio—Youngstown

**WYTV**

**Ch. 33**

**Network Service:** ABC.

**Licensee:** Youngstown Bcstg. Co. Inc., 3800 Shady Run Rd., Youngstown, OH 44502.

**Studio:** 3800 Shady Run Rd., Youngstown, OH 44502.

**Telephone:** 216-783-2930. **TWX:** 810-435-2816.

**Technical Facilities:** Channel No. 33 (584-590 MHz). Authorized power: 912-kw max. & 550-kw horizontal visual, 182.4-kw max. & 110-kw horizontal aural. Antenna: 557-ft. above av. terrain, 638-ft. above ground, 1666-ft. above sea level.

Latitude 41° 03' 43"  
Longitude 80° 38' 07"

**Transmitter:** 3800 Shady Run Rd. Youngstown.

**Satellite Earth Stations:** Andrew, 4.5-meter; Andrew, 7.3-meter; Microdyne, 7-meter; Paracipse, 3.6-meter; RCA Americom Ku-band; AvanteK, Microdyne receivers.

**News Service:** AP.

**Ownership:** A. Richard Benedek, pres., 100%. See Group Ownership of Television Stations.

**Began Operation:** April 4, 1953, as New Castle outlet, but left air Jan. 14, 1955, awaiting FCC action on petition to move transmitter to Youngstown, OH. Resumed operation Oct. 30, 1957 from present transmitter site (**Television Digest**, Vol. 13:44). Changed to Ch. 33 operation in Youngstown Nov. 26, 1959 (Vol. 15:48). Sale to WKST-TV Inc. (wholly-owned by Communications Industries Corp.) by Samuel Townsend approved April 12, 1961 (Vol. 16:39; 17:16). Sale to Edwin G. Richter Jr., Edgewood Investment, Adam Young, Howard D. Duncan Jr., et al., approved Feb. 5, 1965 (Vol. 4:47; 5:7). Sale to Adams-Russell Co. approved Sept. 2, 1970 (Vol. 10:36). Sale to A. Richard Benedek & Robert L. Dudley approved April 15, 1983 (Vol. 22:32). Sale of Dudley's 50% to Benedek approved Nov. 25, 1985.

**Represented (sales):** Settel Inc.

**Represented (legal):** Wilner & Scheiner.

**Personnel:**

GEOFFREY PEARCE, vice president & general manager.  
JOSEPH DOBOSH, general sales manager.  
R. DENNIS NYE, controller.  
FRANK MARAFIOTE, program director.  
ARTHUR TAYLOR, chief engineer.  
JACK BOWE, news director.

**Highest 30 Sec. Rate:** \$950.

**NETWORK BASE HOURLY RATE:** \$600.

**City of License:** Youngstown. **ADI:** Youngstown. **Rank:** 87.

Total Households: © MSI Consumer Market Data as of 1/1/87. TV Homes, TV% and Circulation © 1987 Arbitron. County coverage based on Arbitron study.

Net Weekly Circulation	State County	Total Households	TV Households	%
50% & Over	OHIO			
	Columbiana	41,400	40,800	99
	Mahoning	102,400	101,300	99



Net Weekly Circulation	State County	Total Households	TV Households	%
50% & Over	Trumbull	87,900	86,900	99
	<b>PENNSYLVANIA</b>			
	Mercer	47,100	46,300	98
Between 25-49%	<b>PENNSYLVANIA</b>			
	Lawrence	39,000	38,300	98
Between 5-24%	<b>OHIO</b>			
	Belmont	31,800	31,300	98
	Geauga	25,500	25,100	98
	Jefferson	32,500	32,100	99
	Portage	48,200	47,700	99
	Stark	139,100	137,300	99
	<b>PENNSYLVANIA</b>			
	Beaver	73,600	72,700	99
	Butler	55,600	54,900	99
	Crawford	33,000	32,200	98
	Venango	24,100	23,400	97
	<b>WEST VIRGINIA</b>			
	Brooke	10,600	10,600	100
	Hancock	14,700	14,700	100
	Ohio	23,000	22,900	100
<b>Station Totals</b>		<b>829,500</b>	<b>818,500</b>	<b>98</b>
<b>Net Weekly Circulation (1987)</b>			<b>301,900</b>	
<b>Average Daily Circulation (1987)</b>			<b>168,100</b>	

# Ohio—Zanesville

## WHIZ-TV

Ch. 18

**Network Service:** NBC.

**Licensee:** Southeastern Ohio Television System, 629 Downerd Rd., Zanesville, OH 43701.

**Studio:** 629 Downerd Rd., Zanesville, OH 43701.

**Telephones:** 614-453-0361, studio; 614-452-5431, office.

**Technical Facilities:** Channel No. 18 (494-500 MHz). Authorized power: 588-kw visual, 58.8-kw aural. Antenna: 533-ft. above av. terrain, 477-ft. above ground, 1387-ft. above sea level.

Latitude 39° 55' 42"  
Longitude 81° 59' 06"

**Transmitter:** Downerd Rd., Zanesville.

**Multichannel TV Sound:** Stereo only.

**Satellite Earth Station:** Scientific-Atlanta, 6-meter; Scientific-Atlanta, Pinzone receivers.

**AM Affiliate:** WHIZ, 1-kw, 1240 kHz (NBC).

**FM Affiliate:** WHIZ-FM, 50-kw, 102.5 MHz (No. 273), 490-ft.

**News Services:** AP, NBC, NIWS.

**Ownership:** Norma Jean Littick, 83%; Ernest B. Graham, 11%; John Graham, 3%; Ernest Graham Jr., 3%.

**Began Operation:** May 23, 1953.

**Represented (sales):** Katz Television; Regional Reps Corp. (Ohio); Creative Broadcast Representatives Inc. (Canada).

**Represented (legal):** Dempsey & Koplovitz.

**Represented (engineering):** Moffet, Larson & Johnson, P.C.

**Personnel:**

ALLAN LAND, vice president & general manager.  
VAN VANNELLI, sales manager.  
C. E. HARTMEYER, chief engineer.  
BARBARA MITTER, director of programs.  
FRANKLIN YOUNG, film operation manager.  
GARY EARICH, production manager.  
CHARLIE SWANK, news director.

**Highest 30 Sec. Rate:** \$375.

**NETWORK BASE HOURLY RATE:** \$175.

**City of License:** Zanesville. **ADI:** Zanesville. **Rank:** 202.

Total Households: © MSI Consumer Market Data as of 1/1/87. TV Homes, TV% and Circulation © 1987 Arbitron. County coverage based on Arbitron study.



WHIZ-TV BPCT-850828KX Granted 10/25/85

© American Map Corp., No. 14244

Net Weekly Circulation	State County	Total Households	TV Households	Households %
<b>50% &amp; Over</b>	<b>OHIO</b>			
	Morgan	5,300	5,100	96
	Muskingum	31,500	30,900	98
<b>Between 25-49%</b>	<b>OHIO</b>			
	Coshocton	13,900	13,500	97
	Guernsey	15,800	15,400	97
	Noble	4,200	4,000	95
	Perry	11,600	11,400	98
<b>Between 5-24%</b>	<b>OHIO</b>			
	Fairfield	35,700	35,300	99
	Hocking	9,800	9,600	98
	Holmes	8,900	8,400	94
	Licking	46,200	45,600	99
<b>Station Totals</b>		<b>182,900</b>	<b>179,200</b>	<b>97</b>
<b>Net Weekly Circulation (1987)</b>				<b>67,000</b>
<b>Average Daily Circulation (1987)</b>				<b>38,100</b>

# Ohio

## WLWT , Cincinnati (Arbitron Data Continued)

Net Weekly Circulation	State County	Total Households	TV Households	%
<b>Between 5-24%</b>	<b>OHIO</b>			
	Champaign	12,800	12,600	98
	Darke	20,400	20,100	99
	Greene	45,200	44,700	99
	Lawrence	23,700	23,200	98
	Madison	11,400	11,100	97
	Miami	33,500	33,100	99
	Montgomery	219,700	217,500	99
	Pike	8,900	8,600	97
	Scioto	31,000	30,300	98
	Shelby	15,300	15,100	99

Television Digest's

## SPECIAL REPORTS

For Special Coverage of:

- Cellular Radio • DBS • Videodiscs
- Consumer Electronics • VCRs • And More!

For more information, call or write:

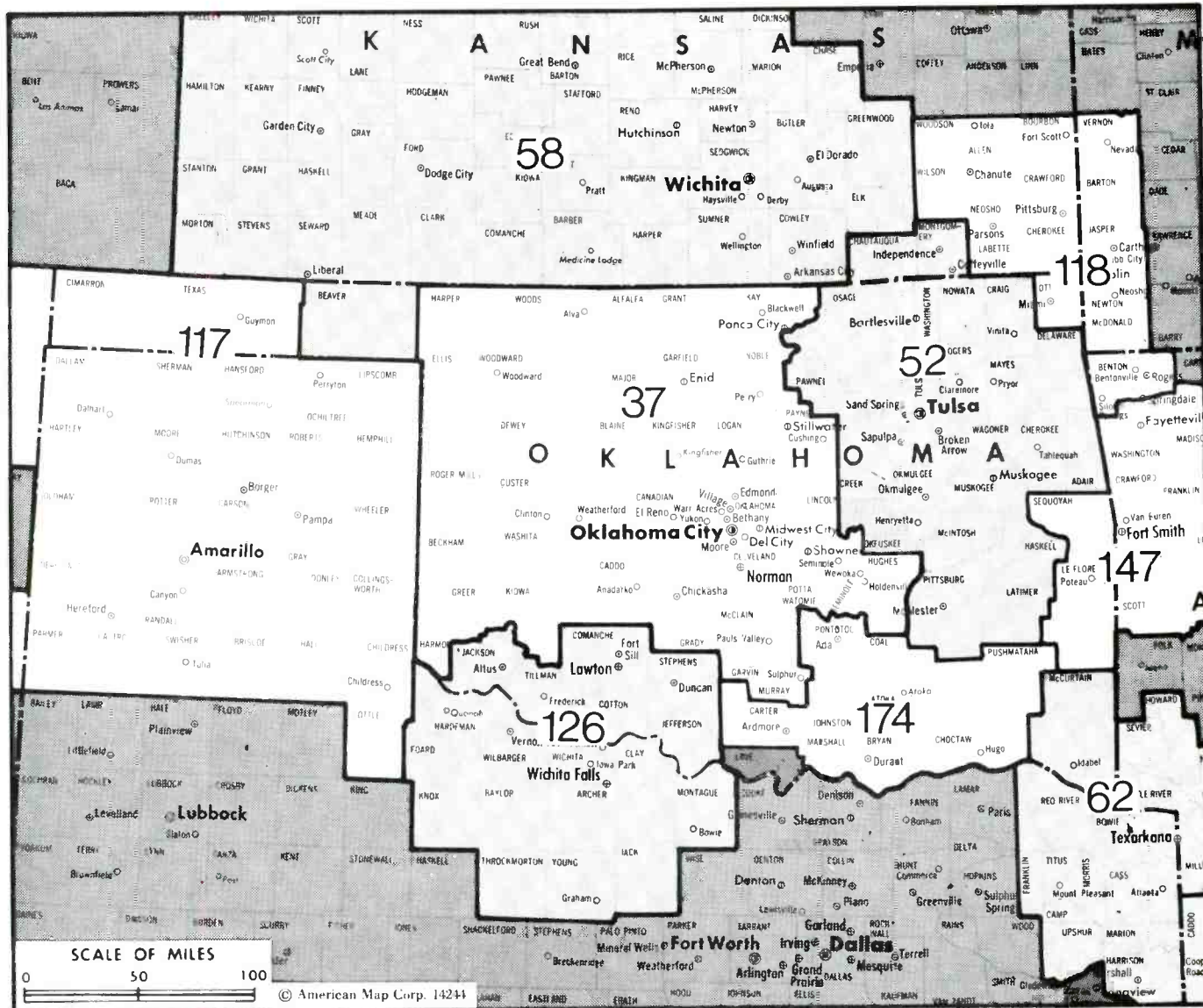
**Television Digest, Inc.**  
1836 Jefferson Place, NW  
Washington, DC 20036  
202-872-9200



## WXIX-TV , Cincinnati-Newport, Kentucky (Arbitron Data Continued)

Net Weekly Circulation	State County	Total Households	TV Households	%
<b>Between 5-24%</b>	<b>INDIANA</b>			
	Decatur	8,300	8,100	98
	Henry	18,500	18,200	98
	Jefferson	10,800	10,600	98
	Randolph	10,900	10,700	98
	Rush	6,500	6,400	98
	Union	2,400	2,300	96
	<b>KENTUCKY</b>			
	Bath	3,600	3,500	97
	Fleming	4,700	4,600	98
	Madison	18,300	18,000	98
	Nicholas	2,600	2,600	100
Powell	3,900	3,800	97	
Robertson	800	800	100	
Scott	8,000	7,900	99	
Shelby	8,700	8,600	99	
<b>OHIO</b>				
Adams	9,100	8,700	96	
Allen	40,900	40,200	98	
Auglaize	15,800	15,500	98	
Clark	54,300	53,700	99	
Lawrence	23,700	23,200	98	
Logan	15,400	15,100	98	
Shelby	15,300	15,100	99	
Van Wert	11,400	11,200	98	
<b>WEST VIRGINIA</b>				
Wayne	17,000	16,800	99	





Market	Arbitron ADI TV Households	Rank	Market Area Commercial TV Stations
Oklahoma City, OK	613,500	37	KAUT (43), KGMC (34), KOCO-TV(5), KOKH-TV (25), KTBO-TV (14), KTVY (4), KWTU (9), KDOR (17), KGCT-TV (41), KJRH (2), KOKI-TV (23), KOTV (6), KTUL-TV (8), KWHR (47)
Tulsa, OK	468,100	52	KAKE-TV (10), KAYS-TV (7), KLBY (4), KLOE-TV (10), KSAS-TV (24), KSNC (2), KSNB (11), KSNK (8), KSNW (3), KTVC (6), KUPK-TV (13), KWCH-TV (12)
Wichita-Hutchinson, KS	421,700	58	KMSS-TV (33), KSLA-TV (12), KTAL-TV (6), KTBS-TV (3)
Shreveport, LA-Texarkana, TX	407,700	62	KAMR-TV (4), KCIT (14), KFDA-TV(10), KVII-TV (7), KVII-TV (8)
Amarillo, TX	177,400	117	KOAM-TV (7), KODE-TV(12), KSNF (16)
Joplin, MO-Pittsburg, KS	175,600	118	KAUZ-TV (6), KFDX-TV (3), KJTL (18), KSWO-TV (7)
Wichita Falls, TX-Lawton, OK	162,900	126	KFSM-TV (5), KHBS (40), KHOG-TV(29), KPOM-TV (24)
Fort Smith, AR	143,700	147	KTEN (10), KXII (12)
Ardmore-Ada, OK	70,900	174	

**State Cross Reference List**  
Communities That Receive Programs of Stations That are Located Elsewhere

KAUZ-TV, Lawton	See Wichita Falls, TX
KFDX-TV, Lawton	See Wichita Falls, TX

**Oklahoma Station Status as of October 1, 1987**

	VHF	UHF	TOTAL
Commercial Television Stations	10	8	18
Educational Television Stations	4	1	5
	14	9	23

# Oklahoma—Ada-Ardmore

**KTEN**

**Ch. 10**

**Network Service:** ABC, NBC.

**Licensee:** Eastern Oklahoma Television Co. Inc., Ada, OK 74820.

**Studio:** 1600 Arlington St., Ada, OK 74820.

**Mailing Address:** Box 1425, Durant, OK 74702.

**Telephone:** 405-332-3311; 405-924-6340. **TWX:** 910-830-6740.

**Technical Facilities:** Channel No. 10 (192-198 MHz). Authorized power: 316-kw visual, 31.6-kw aural. Antenna: 1460-ft. above av. terrain, 1458-ft. above ground, 2338-ft. above sea level.

Latitude 34° 21' 34"  
Longitude 96° 33' 34"

**Transmitter:** 6-mi., 225° SSW, near Bromide, OK.

**Satellite Earth Station:** Prodelin, 5-meter; Prodelin receivers.

**News Services:** ABC, AP.

**Ownership:** TV 10 Inc., gen. partner, 23%; Lloyd A. Wheeler, John C. Massey, David E. Webb, Philip Stumpf, ltd. partners, 18% each; Tom L. Johnson, ltd. partner, 1%. TV10 ownership: Tom L. Johnson, pres.-treas., 100%; Peggy J. Johnson, secy. T. Johnson & Webb have interest in K08KK, Paris, TX.

**Began Operation:** April 28, 1954. Sale to present owner by Bill Hoover, et al., approved by FCC Jan. 25, 1985.

**Represented (sales):** Katz Television.

**Represented (legal):** Wilner & Scheiner.

**Personnel:**

TOM L. JOHNSON, president & general manager.

**Highest 30 Sec. Rate:** \$200.

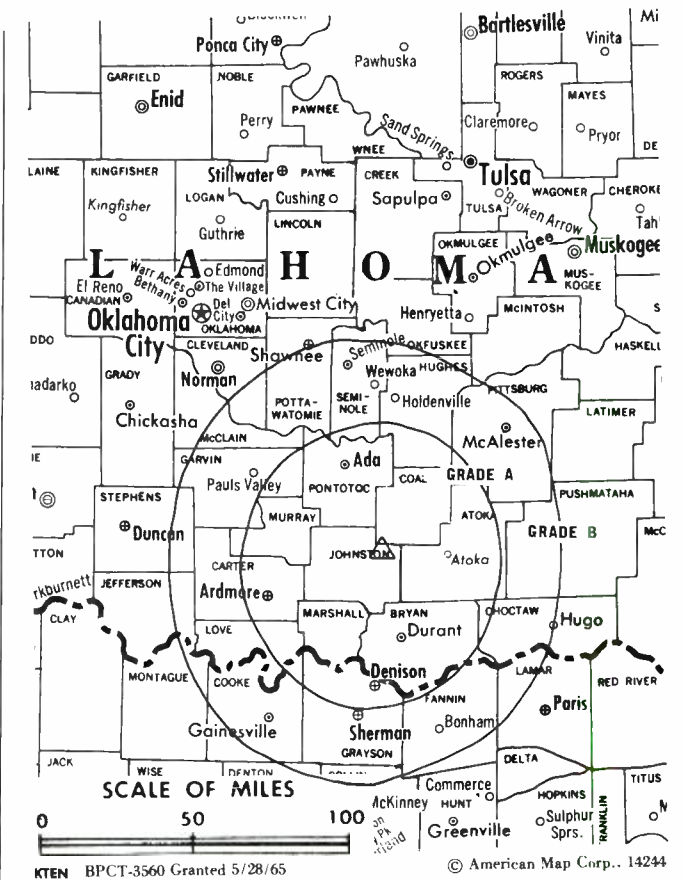
**NETWORK BASE HOURLY RATE:** \$700.

**City of License:** Ada. **ADI:** Ardmore-Ada. **Rank:** 174.

Total Households: © MSI Consumer Market Data as of 1/1/87. TV Homes, TV% and Circulation © 1987 Arbitron. County coverage based on Arbitron study.

Net Weekly Circulation	State County	Total Households	TV Households	%
<b>50% &amp; Over</b>	<b>OKLAHOMA</b>			
	Atoka	4,900	4,800	98
	Bryan	13,000	12,700	98
	Carter	18,300	18,100	99
	Choctaw	6,300	6,100	97
	Coal	2,300	2,300	100
	Johnston	4,000	3,900	98
	Love	3,400	3,300	97
	Marshall	5,100	5,000	98
	Murray	5,200	5,200	100
	Pontotoc	13,600	13,500	99
	Pushmataha	5,300	5,100	96

<b>Between 25-49%</b>	<b>OKLAHOMA</b>			
	Garvin	11,900	11,800	99



Net Weekly Circulation	State County	Total Households	TV Households	%
<b>Between 25-49%</b>	Hughes	5,900	5,800	98
	Latimer	3,800	3,700	97
	Okfuskee	4,600	4,500	98
	Pittsburg	16,600	16,300	98
	Seminole	11,100	11,000	99
<b>TEXAS</b>	Cooke	11,300	11,200	99
	Grayson	37,100	36,600	99
	Lamar	17,300	16,700	97
<b>Between 5-24%</b>	<b>OKLAHOMA</b>			
	Haskell	4,800	4,700	98
	Jefferson	3,500	3,500	100
	Mc Curtain	13,200	12,900	98
	Mc Intosh	7,100	7,000	99
<b>TEXAS</b>	Pottawatomie	24,300	24,000	99
	Delta	1,900	1,900	100
	Fannin	10,200	10,000	98
	Red River	6,500	6,300	97
<b>Station Totals</b>		<b>272,500</b>	<b>267,900</b>	<b>98</b>
<b>Net Weekly Circulation (1987)</b>				<b>120,200</b>
<b>Average Daily Circulation (1987)</b>				<b>63,500</b>

# Oklahoma—Ardmore & Sherman-Denison, Texas

**KXII**

**Ch. 12**

**Network Service:** CBS, NBC.

**Licensee:** M. N. Bostick, Box 1175, Sherman, TX 75090.

**Studios:** Hwy. 75 N, midway between Sherman & Denison; 2624 S. Commerce, Ardmore, OK.

**Mailing Address:** Box 1175, Sherman, TX 75090.

**Telephones:** 214-892-8123, Sherman; 405-223-0946, Ardmore.

**TWX:** 510-874-3402.

**Technical Facilities:** Channel No. 12 (204-210 MHz). Authorized power: 222-kw visual, 22.2-kw aural. Antenna: 1777-ft. above av. terrain, 1694-ft. above ground, 2584-ft. above sea level.

Latitude 34° 01' 58"  
Longitude 96° 48' 00"

**Transmitter:** 5-mi. SSW of Madill.

**Satellite Earth Stations:** Scientific-Atlanta, 4.5-meter C-band; Scientific-Atlanta, 4.6-meter C-band; Scientific-Atlanta, 7-meter C-band; Comtech, 5-meter C-band; AFC, 3.6-meter Ku-band; M/A-Com, Pinzone, Scientific-Atlanta receivers.

**News Services:** CBS, UPI.

**Ownership:** M. N. Bostick, 100%. See Group Ownership of TV Stations.

**Began Operation:** August 12, 1956. Sale to present owner by Texoma Bcstrs. Inc. approved by FCC Oct. 30, 1986. Sale to Texoma by John E. Riesen, executor for estate of founder John F. Easley approved June 17, 1959 by FCC (*Television Digest*, Vol. 15:17, 23, 25).

**Represented (sales):** Seltel Inc.

**Represented (legal):** Cordon & Kelly.

**Personnel:**

M. N. BOSTICK, president.  
RICHARD D. ADAMS, general manager.  
BRUCE STIDHAM, production manager.  
DENNIS KITE, chief engineer.

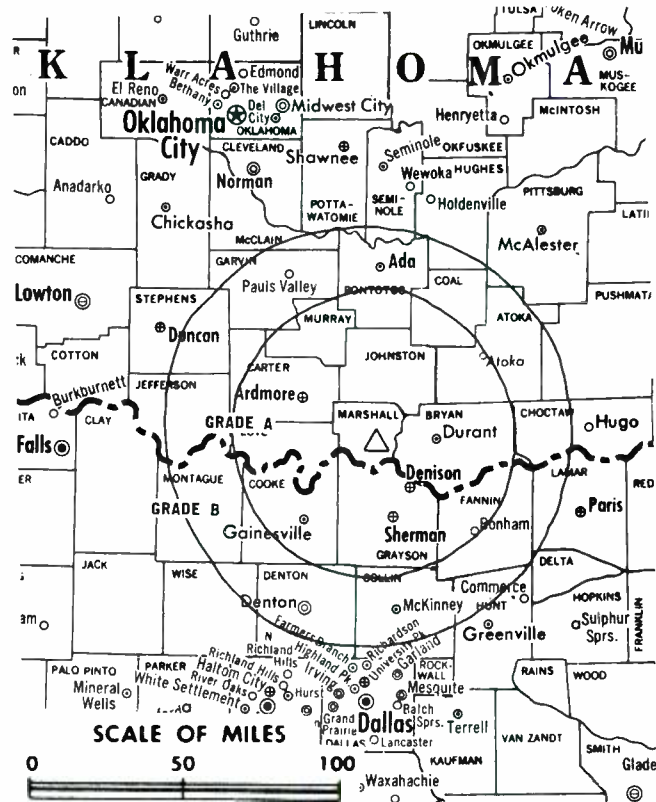
**Highest 30 Sec. Rate:** \$475.

**NETWORK BASE HOURLY RATE:** \$1000.

**City of License:** Ardmore. **ADI:** Ardmore-Ada. **Rank:** 174.

Total Households: © MSI Consumer Market Data as of 1/1/87. TV Homes, TV% and Circulation © 1987 Arbitron. County coverage based on Arbitron study.

Net Weekly Circulation	State County	Total Households	TV Households	%
<b>50% &amp; Over</b>	<b>OKLAHOMA</b>			
	Atoka	4,900	4,800	98
	Bryan	13,000	12,700	98
	Carter	18,300	18,100	99
	Choctaw	6,300	6,100	97
	Coal	2,300	2,300	100



KXII BPCT—830217KF Granted 6/10/83

© American Map Corp., No. 14244

Net Weekly Circulation	State County	Total Households	TV Households	%
<b>50% &amp; Over</b>	Johnston	4,000	3,900	98
	Love	3,400	3,300	97
	Marshall	5,100	5,000	98
	Murray	5,200	5,200	100
	Pushmataha	5,300	5,100	96
<b>TEXAS</b>				
	Grayson	37,100	36,600	99
<b>Between 25-49%</b>	<b>OKLAHOMA</b>			
	Jefferson	3,500	3,500	100
	Pontotoc	13,600	13,500	99
	<b>TEXAS</b>			
	Delta	1,900	1,900	100
Fannin	10,200	10,000	98	
Lamar	17,300	16,700	97	
<b>Between 5-24%</b>	<b>OKLAHOMA</b>			
	Garvin	11,900	11,800	99
	Hughes	5,900	5,800	98
	Mc Curtain	13,200	12,900	98
	Pittsburg	16,600	16,300	98
<b>TEXAS</b>				
Cooke	11,300	11,200	99	
Montague	7,300	7,200	99	
<b>Station Totals</b>		<b>217,600</b>	<b>213,900</b>	<b>98</b>
<b>Net Weekly Circulation (1987)</b>			<b>108,900</b>	
<b>Average Daily Circulation (1987)</b>			<b>69,900</b>	

# Oklahoma—Bartlesville

**KDOR**

Ch. 17

**Network Service:** TBN.

**Licensee:** All America TV Inc., 454 Coberta Ave., La Puente, CA 91746.

**Studio:** Rte. 1, Box 1700, Talala, OK 74080.

**Telephones:** 918-275-4219; 918-275-4210.

**Technical Facilities:** Channel No. 17 (488-494 MHz). Authorized power: 3981-kw max. visual, 398-kw max. aural. Antenna: 1036-ft. above av. terrain, 1056-ft. above ground, 1716-ft. above sea level.

Latitude 36° 30' 59"  
Longitude 95° 46' 10"

**Transmitter:** 4.2-mi. WSW of Talala.

**Satellite Earth Station:** Vertex, 6.1-meter C-band; Microdyne receivers.

**Ownership:** All America TV Inc., non-profit corp., 100%. See Group Ownership of Television Stations.

**Began Operation:** January 10, 1987.

**Represented (legal):** May & Dunne.

**Personnel:**

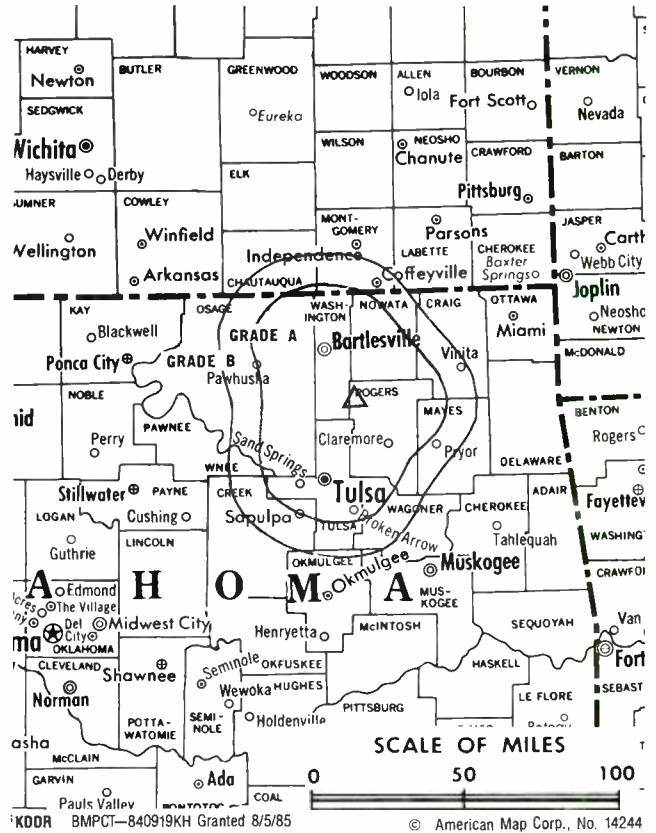
LEONARD WALLACE, general manager & chief engineer.

**Highest One Hour Rate:** \$400.

**Highest 30 Sec. Rate:** \$60.

**Arbitron Data:** Not available.

**City of License:** Bartlesville. **ADI:** Tulsa. **Rank:** 52.



# Oklahoma—Lawton

## KSWO-TV

Ch. 7

(Also serves Wichita Falls, TX)

**Network Service:** ABC.

**Licensee:** KSWO-TV Co. Inc., Box 708, Lawton, OK 73502.

**Studio:** Administration Bldg., 3-mi. E of Lawton

**Mailing Address:** Box 708, Lawton, OK 73502.

**Telephone:** 405-355-7000. **TWX:** 910-836-3600.

**Technical Facilities:** Channel No. 7 (174-180 MHz). Authorized power: 316-kw visual, 63.1-kw aural. Antenna: 1050-ft. above av. terrain, 1059-ft. above ground, 2199-ft. above sea level.

Latitude 34° 12' 55"  
Longitude 98° 43' 13"

**Transmitter:** Grandfield, OK, near Wichita Falls, TX.

**Multichannel TV Sound:** Stereo only.

**Satellite Earth Stations:** 7 in operation; 4.5-meter & 7.5-meter C-band.

**AM Affiliate:** KSWO, 1-kw, 1380 kHz (ABC).

**News Services:** CNN, UPI.

**Ownership:** R. H. Drewry, 69%; T. R. Warkentin Estate, 15.5%; Edith Scott, 15.5%. See R. H. Drewry Group in Group Ownership of Television Stations.

**Began Operation:** March 8, 1953.

**Represented (sales):** Petry Television Inc.

### Personnel:

R. H. DREWRY, president.  
LARRY PATTON, general manager.  
JIMMY LOCKERD, chief engineer.  
MIKE TAYLOR, program director.

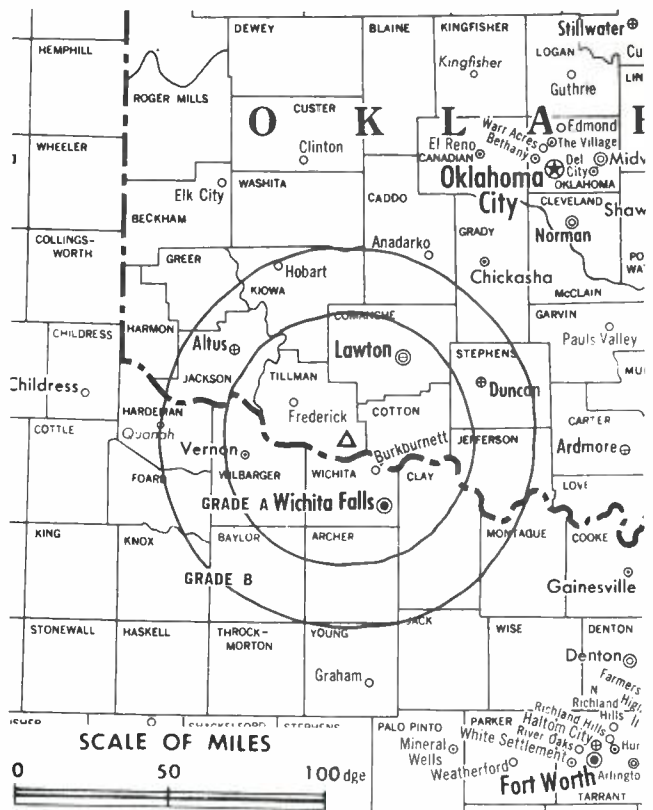
**Highest 30 Sec. Rate:** \$300.

**NETWORK BASE HOURLY RATE:** \$425.

**City of License:** Lawton. **ADI:** Wichita Falls, TX-Lawton, OK. **Rank:** 126.

Total Households: © MSI Consumer Market Data as of 1/1/87. TV Homes, TV% and Circulation © 1987 Arbitron. County coverage based on Arbitron study.

Net Weekly Circulation	State County	Total Households	TV Households	%
<b>50% &amp; Over</b>	<b>OKLAHOMA</b>			
	Comanche	38,200	37,900	99
	Cotton	3,200	3,200	100
	Greer	3,100	3,000	97
	Harmon	1,800	1,800	100
	Jackson	11,100	11,000	99
	Jefferson	3,500	3,500	100
	Kiowa	5,400	5,300	98
	Stephens	17,800	17,600	99
	Tillman	4,500	4,400	98
	<b>TEXAS</b>			
	Archer	3,100	3,100	100
	Baylor	1,900	1,900	100
	Clay	4,100	4,100	100



KSWO-TV BMPCT-5424 Granted 1/18/60

© American Map Corp., 14244

Net Weekly Circulation	State County	Total Households	TV Households	%
<b>50% &amp; Over</b>	Foard	900	900	100
	Hardeman	2,400	2,400	100
	Knox	1,900	1,900	100
	Throckmorton	900	900	100
	Wichita	45,100	44,800	99
	Wilbarger	6,200	6,200	100
	Young	8,600	8,500	99
<b>Between 25-49%</b>	<b>OKLAHOMA</b>			
	Washita	5,900	5,800	98
	<b>TEXAS</b>			
Montague	7,300	7,200	99	
<b>Between 5-24%</b>	<b>OKLAHOMA</b>			
	Beckham	9,700	9,500	98
	Caddo	12,700	12,500	98
	Grady	17,000	16,800	99
	Murray	5,200	5,200	100
	<b>TEXAS</b>			
	Cottle	1,200	1,200	100
	Haskell	2,900	2,900	100
	Jack	3,100	3,100	100
	King	200	200	100
	<b>Station Totals</b>		<b>228,900</b>	<b>226,800</b>
<b>Net Weekly Circulation (1987)</b>				<b>148,700</b>
<b>Average Daily Circulation (1987)</b>				<b>88,800</b>

# Oklahoma—Oklahoma City

**KAUT**

Ch. 43

**Network Service:** Fox.

**Licensee:** Rollins Telecasting Inc., Box 14843, Oklahoma City, OK 73113.

**Studio:** 11901 N. Eastern Ave., Oklahoma City, OK 73113.

**Mailing Address:** Box 14843, Oklahoma City, OK 73113.

**Telephone:** 405-478-4300.

**Technical Facilities:** Channel No. 43 (644-650 MHz). Authorized power: 1950-kw max. & 1070-kw horizontal visual, 195-kw max. & 107-kw horizontal aural. Antenna: 1560-ft. above av. terrain, 1596-ft. above ground, 2704-ft. above sea level.

Latitude 35° 35' 22"  
Longitude 97° 29' 03"

**Transmitter:** 11901 N. Eastern Ave., Oklahoma City.

**Satellite Earth Stations:** Transmit/receive; Scientific-Atlanta, 10-meter C-band; Scientific-Atlanta, 7-meter C-band; RCA, 3.6-meter Ku-band; Zenith, 3-meter C-band; M/A-Corn, Scientific-Atlanta, Zenith receivers.

**News Services:** CNN, NOAA.

**Ownership:** Heritage Media Inc., 100%. See Group Ownership of Television Stations.

**Began Operation:** September 24, 1980. Sale to Rollins Telecasting by Ina S. Autry Estate, Gene Autry & Stanley B. Schneider, co-executors was approved by FCC April 10, 1985. Sale to present owner approved Sept. 18, 1986 (Television Digest, Vol. 27:23).

**Represented (sales):** Petry Television Inc.

**Represented (legal):** Pepper & Corazzini.

**Represented (engineering):** Jules Cohen & Associates.

**Personnel:**

DON RICHARDS, general manager.  
RUSTY HOYLE, general sales manager.  
MOIRA MATTHIS, public affairs director.  
ELDON BROWN, chief engineer.  
DON WILLIS, production manager.  
BILL FINCH, promotion manager.

**Highest One Hour Rate:** \$4000.

**Highest 30 Sec. Rate:** \$1500.

**City of License:** Oklahoma City. **ADI:** Oklahoma City. **Rank:** 37.

Total Households: © MSI Consumer Market Data as of 1/1/87. TV Homes, TV% and Circulation © 1987 Arbitron. County coverage based on Arbitron study.

Net Weekly Circulation	State County	Total Households	TV Households	%
<b>50% &amp; Over</b>	<b>OKLAHOMA</b>			
	Blaine	5,500	5,400	98
	Canadian	26,100	25,900	99
	Kingfisher	5,900	5,900	100
	Logan	11,400	11,300	99
	Oklahoma	253,300	251,300	99
<b>Between 25-49%</b>	<b>OKLAHOMA</b>			
	Alfalfa	2,700	2,700	100
	Caddo	12,700	12,500	98



Net Weekly Circulation	State County	Total Households	TV Households	%
<b>Between 25-49%</b>	Cleveland	59,900	59,200	99
	Custer	12,800	12,600	98
	Dewey	2,300	2,300	100
	Garfield	25,900	25,700	99
	Grady	17,000	16,800	99
	Grant	2,700	2,700	100
	Lincoln	12,300	12,200	99
	McClain	9,100	9,000	99
	Major	3,500	3,400	97
	Noble	4,900	4,900	100
	Payne	24,900	24,600	99
	Pottawatomie	24,300	24,000	99
	Seminole	11,100	11,000	99
<b>Between 5-24%</b>	<b>OKLAHOMA</b>			
	Creek	26,500	26,100	98
	Garvin	11,900	11,800	99
	Hughes	5,900	5,800	98
	Kay	20,900	20,700	99
	Murray	5,200	5,200	100
	Okfuskee	4,600	4,500	98
	Pawnee	7,000	6,900	99
Pontotoc	13,600	13,500	99	
Stephens	17,800	17,600	99	
Washita	5,900	5,800	98	
Woods	4,200	4,100	98	
<b>Station Totals</b>		<b>651,800</b>	<b>645,400</b>	<b>99</b>
<b>Net Weekly Circulation (1987)</b>			<b>270,800</b>	
<b>Average Daily Circulation (1987)</b>			<b>100,100</b>	

# Oklahoma—Oklahoma City

**KGMC**

**Ch. 34**

**Network Service:** None, independent.

**Licensee:** Oklahoma City Bcstg. Co., 1501 N.E. 85th St., Oklahoma City, OK 73131.

**Studio:** 1501 N.E. 85th St., Oklahoma City, OK 73131.

**Mailing Address:** Box 14587, Oklahoma City, OK 73113.

**Telephone:** 405-478-3434.

**Technical Facilities:** Channel No. 34 (590-596 MHz). Authorized power: 1167-kw max. & 785-kw horizontal visual, 116.7-kw max. & 78.5-kw horizontal aural. Antenna: 1209-ft. above av. terrain, 1257-ft. above ground, 2397-ft. above sea level.

Latitude 35° 33' 36"  
Longitude 97° 29' 07"

**Transmitter:** N.E. 85th St. at Ridgeway.

**Satellite Earth Stations:** Prodelin, 4.5-meter C-band; 3-meter Ku-band; Scientific-Atlanta receivers.

**Ownership:** Beverly Hills Liquidating Partnership, 85%; Ted F. Baze, 15%. BHLPL ownership: Burton Slatkin, pres.-treas., 11.62%; Edward Slatkin, secy., 6.35%; Seema S. Boesky, 39%; Muriel Slatkin, 18.65%; Greydale Corp., 12.5%; Thomas Slatkin, 6.35%; Donald Korotkin, 1.56%.

**Began Operation:** November 1, 1979. Purchase of remaining 80% by Oklahoma City Bcstg. Inc. from General Media Corp. approved by FCC Feb. 16, 1983. Transfer of control to Beverly Hills Hotel Corp., et al., approved Oct. 21, 1983.

**Represented (sales):** Settel Inc.

**Represented (legal):** Fisher, Wayland, Cooper & Leader.

**Represented (engineering):** Charles Gallagher, P.E.

**Personnel:**

TED BAZE, president & general manager.  
RONALD HROVAT, general sales manager.  
GREG MILLER, vice president & director of engineering.  
MIKE R. GWARTNEY, program director.

**Highest 30 Sec. Rate:** \$300.

**City of License:** Oklahoma City. **ADI:** Oklahoma City. **Rank:** 37.

Total Households: © MSI Consumer Market Data as of 1/1/87. TV Homes, TV% and Circulation © 1987 Arbitron. County coverage based on Arbitron study.

Net Weekly Circulation	State County	Total Households	TV Households	%
<b>50% &amp; Over</b>	<b>OKLAHOMA</b>			
	Canadian	26,100	25,900	99
	Cleveland	59,900	59,200	99
	Grady	17,000	16,800	99
	Grant	2,700	2,700	100
	Kingfisher	5,900	5,900	100
	Lincoln	12,300	12,200	99
	Logan	11,400	11,300	99
	Oklahoma	253,300	251,300	99
	Roger Mills	2,200	2,100	95
<b>Between 25-49%</b>	<b>OKLAHOMA</b>			
	Blaine	5,500	5,400	98
	Caddo	12,700	12,500	98



KGMC BPCT-4997 Granted 3/2/79 © American Map Corp., 14244

Net Weekly Circulation	State County	Total Households	TV Households	%
<b>Between 25-49%</b>	Custer	12,800	12,600	98
	Dewey	2,300	2,300	100
	Garfield	25,900	25,700	99
	Garvin	11,900	11,800	99
	Kay	20,900	20,700	99
	Mc Clain	9,100	9,000	99
	Major	3,500	3,400	97
	Noble	4,900	4,900	100
	Payne	24,900	24,600	99
	Pottawatomie	24,300	24,000	99
	Seminole	11,100	11,000	99
	Washita	5,900	5,800	98
	<b>Between 5-24%</b>	<b>OKLAHOMA</b>		
Alfalfa		2,700	2,700	100
Beckham		9,700	9,500	98
Greer		3,100	3,000	97
Hughes		5,900	5,800	98
Kiowa		5,400	5,300	98
Murray		5,200	5,200	100
Okfuskee		4,600	4,500	98
Pawnee		7,000	6,900	99
Pontotoc		13,600	13,500	99
Woods	4,200	4,100	98	
<b>Station Totals</b>		<b>627,900</b>	<b>621,600</b>	<b>98</b>
<b>Net Weekly Circulation (1987)</b>				<b>292,800</b>
<b>Average Daily Circulation (1987)</b>				<b>114,500</b>

# Oklahoma—Oklahoma City

## KOCO-TV

Ch. 5

**Network Service:** ABC.

**Licensee:** Combined Communications Corp. of Oklahoma Inc., 1300 E. Britton Rd., Box 14555, Oklahoma City, OK 73113.

**Studio:** 1300 E. Britton Rd., Oklahoma City, OK 73113.

**Mailing Address:** Box 14555, Oklahoma City, OK 73113.

**Telephone:** 405-478-3000. **TWX:** 405-842-3252.

**Technical Facilities:** Channel No. 5 (76-82 MHz). Authorized power: 100-kw visual, 14.5-kw aural. Antenna: Directional, 1520-ft. above av. terrain, 1563-ft. above ground, 2726-ft. above sea level.

Latitude 35° 33' 45"  
Longitude 97° 29' 24"

**Transmitter:** 0.33-mi. E of N. Kelly Ave. on Britton Rd.

**Multichannel TV Sound:** Stereo only.

**Satellite Earth Stations:** Scientific-Atlanta, 7-meter C-band; Andrew, 7.3-meter C-band; Andrew, 5.6-meter Ku-band; Andrew, 4.5-meter C-band; Andrew, Avantek, Scientific-Atlanta receivers.

**News Services:** AP, UPI, Gannett News Service, ESD, National Weather Service.

**Ownership:** Gannett Co. Inc., 100%. See Group Ownership of Television Stations.

**Began Operation:** June 19, 1954. Sale to L. E. Caster (75%) and Ashley L. Robinson (25%) by Streets Electronics Inc. approved by FCC Dec. 11, 1957 (*Television Digest*, Vol. 13:41, 45, 50). Transfer to Caster Estate, et al., approved March 5, 1958 (Vol. 14:7, 8, 10). Sale to Capital City Investment Co. (Cimarron Television Corp.) approved 1961 (Vol. 17:23; 1:4). Transfer to Combined Communications approved July 17, 1970 (Vol. 10:30). Merger of Combined with Gannett Co. approved June 7, 1979 (Vol. 18:20, 38; 19:24).

**Represented (sales):** Blair Television.

**Represented (legal):** Pierson, Ball & Dowd.

### Personnel:

AL PARSONS, president & general manager.  
DAVID LOVELAND, vice president & general sales manager.  
DICK KELLY, national sales manager.  
TED NEWCOMB, vice president & chief engineer.  
MIKE PALMER, vice president & program director.  
SHEILA PHIPPS, promotion manager.  
PERRY BOXX, news director.  
GENE CHEATHAM, local sales manager.  
JERRY HART, production manager.

**Highest 30 Sec. Rate:** \$1500.

**NETWORK BASE HOURLY RATE:** \$1600.

**City of License:** Oklahoma City. **ADI:** Oklahoma City. **Rank:** 37.

Total Households: © MSI Consumer Market Data as of 1/1/87. TV Homes, TV% and Circulation © 1987 Arbitron. County coverage based on Arbitron study.

Net Weekly Circulation	State County	Total Households	TV Households	%
<b>50% &amp; Over</b>	<b>OKLAHOMA</b>			
	Alfalfa	2,700	2,700	100
	Blaine	5,500	5,400	98
	Caddo	12,700	12,500	98
	Canadian	26,100	25,900	99
	Cleveland	59,900	59,200	99
	Custer	12,800	12,600	98
	Dewey	2,300	2,300	100
	Ellis	2,300	2,200	96
	Garfield	25,900	25,700	99
	Garvin	11,900	11,800	99
	Grady	17,000	16,800	99
	Grant	2,700	2,700	100
	Harper	1,900	1,900	100
Hughes	5,900	5,800	98	
Kay	20,900	20,700	99	
Kingfisher	5,900	5,900	100	



KOCO-TV BPCT-2794 Granted 8/2/60

© American Map Corp. 14244

Net Weekly Circulation	State County	Total Households	TV Households	%
<b>50% &amp; Over</b>	Lincoln	12,300	12,200	99
	Logan	11,400	11,300	99
	Mc Clain	9,100	9,000	99
	Major	3,500	3,400	97
	Murray	5,200	5,200	100
	Noble	4,900	4,900	100
	Oklahoma	253,300	251,300	99
	Payne	24,900	24,600	99
	Pontotoc	13,600	13,500	99
	Pottawatomie	24,300	24,000	99
	Seminole	11,100	11,000	99
	Woods	4,200	4,100	98
	Woodward	8,500	8,300	98
	<b>Between 25-49%</b>	<b>KANSAS</b>		
Cowley		14,600	14,400	99
<b>OKLAHOMA</b>				
Beckham		9,700	9,500	98
Kiowa		5,400	5,300	98
Okfuskee		4,600	4,500	98
Pittsburg		16,600	16,300	98
Stephens	17,800	17,600	99	
Washita	5,900	5,800	98	
<b>Between 5-24%</b>	<b>OKLAHOMA</b>			
	Atoka	4,900	4,800	98
	Carter	18,300	18,100	99
	Coal	2,300	2,300	100
	Comanche	38,200	37,900	99
	Creek	26,500	26,100	98
	Jefferson	3,500	3,500	100
	Love	3,400	3,300	97
	Okmulgee	15,400	15,200	99
	Pawnee	7,000	6,900	99
Roger Mills	2,200	2,100	95	
<b>Station Totals</b>		<b>799,000</b>	<b>790,500</b>	<b>98</b>
<b>Net Weekly Circulation (1987)</b>			<b>563,200</b>	
<b>Average Daily Circulation (1987)</b>			<b>329,800</b>	



# Oklahoma—Oklahoma City

## KOKH-TV

Ch. 25

**Network Service:** None, independent.

**Licensee:** KOLN Inc., 1228 E. Wilshire Blvd., Oklahoma City, OK 73111.

**Studio:** 1228 E. Wilshire Blvd., Oklahoma City, OK 73111.

**Telephone:** 405-843-2525.

**Technical Facilities:** Channel No. 25 (536-542 MHz). Authorized power: 1410-kw visual, 141-kw aural. Antenna: 1540-ft. above av. terrain, 1619-ft. above ground, 2749-ft. above sea level.

Latitude 35° 32' 58"  
Longitude 97° 29' 18"

**Transmitter:** 1228 E. Wilshire Blvd.

**Satellite Earth Stations:** Scientific-Atlanta, 7-meter C-band; Pinzone, 5-meter C-band; RCA, 3.7-meter Ku-band; Pinzone, Scientific-Atlanta receivers.

**Ownership:** Busse Bcstg. Corp., 100%. See Group Ownership of Television Stations.

**Began Operation:** February 2, 1959, as a non-commercial, educational station. Sale to John Blair & Co. approved by FCC June 6, 1979 (Television Digest, Vol. 19:25). Resumed operation as commercial station Oct. 1, 1979. FCC approved sale by Blair to Gillett Bcstg. Dec. 30, 1986. Assignment to present owner granted July 31, 1987.

**Represented (sales):** Katz Television.

**Represented (legal):** Pepper & Corazzini.

**Personnel:**

- JAMES HARMEYER, president & general manager.
- CRAIG BACHMAN, general sales manager.
- GARY W. ROBBINS, controller.
- PATRICIA WALLACE, director, program services.
- D. K. HART, chief engineer.

**Rates:** Not available.

**City of License:** Oklahoma City. **ADI:** Oklahoma City. **Rank:** 37.

Total Households: © MSI Consumer Market Data as of 1/1/87. TV Homes, TV% and Circulation © 1987 Arbitron. County coverage based on Arbitron study.

Net Weekly Circulation	State County	Total Households	TV Households	%
<b>50% &amp; Over</b>	<b>OKLAHOMA</b>			
	Beckham	9,700	9,500	98
	Blaine	5,500	5,400	98
	Cleveland	59,900	59,200	99
	Grady	17,000	16,800	99
	Grant	2,700	2,700	100
	Harmon	1,800	1,800	100
	Kingfisher	5,900	5,900	100
	Lincoln	12,300	12,200	99
	Logan	11,400	11,300	99
	Mc Clain	9,100	9,000	99
	Noble	4,900	4,900	100
	Oklahoma	253,300	251,300	99
	Roger Mills	2,200	2,100	95
<b>Between 25-49%</b>	<b>OKLAHOMA</b>			
	Alfalfa	2,700	2,700	100
	Caddo	12,700	12,500	98
	Canadian	26,100	25,900	99
	Custer	12,800	12,600	98



Net Weekly Circulation	State County	Total Households	TV Households	%
<b>Between 25-49%</b>	Dewey	2,300	2,300	100
	Garfield	25,900	25,700	99
	Garvin	11,900	11,800	99
	Hughes	5,900	5,800	98
	Kay	20,900	20,700	99
	Kiowa	5,400	5,300	98
	Major	3,500	3,400	97
	Murray	5,200	5,200	100
	Okfuskee	4,600	4,500	98
	Payne	24,900	24,600	99
	Pontotoc	13,600	13,500	99
	Pottawatomie	24,300	24,000	99
	Seminole	11,100	11,000	99
	Stephens	17,800	17,600	99
Washita	5,900	5,800	98	
Woods	4,200	4,100	98	
<b>Between 5-24%</b>	<b>OKLAHOMA</b>			
	Carter	18,300	18,100	99
	Comanche	38,200	37,900	99
	Creek	26,500	26,100	98
	Greer	3,100	3,000	97
	Pawnee	7,000	6,900	99
	Tillman	4,500	4,400	98
<b>TEXAS</b>				
Lipscomb	1,400	1,400	100	
<b>Station Totals</b>		<b>736,400</b>	<b>728,900</b>	<b>98</b>
<b>Net Weekly Circulation (1987)</b>			<b>330,300</b>	
<b>Average Daily Circulation (1987)</b>			<b>122,900</b>	

# Oklahoma—Oklahoma City

## KTBO-TV

Ch. 14

**Network Service:** Trinity Bcstg. Network.

**Licensee:** Trinity Broadcasting of Oklahoma City, 3705 N.W. 63rd, Oklahoma City, OK 73116.

**Studio:** 3705 N.W. 63rd, Oklahoma City, OK 73116.

**Telephone:** 405-848-1414.

**Technical Facilities:** Channel No. 14 (470-476 MHz). Authorized power: 575-kw max. visual, 372-kw horizontal aural. Antenna: 1130-ft. above av. terrain, 1185-ft. above ground, 2355-ft. above sea level.

Latitude 35° 34' 30"  
Longitude 97° 29' 04"

Holds CP for change to 1216-kw max. visual, 243-kw max. aural, 1137-ft. above av. terrain.

**Transmitter:** 1300 N.E. 108th St., Oklahoma City.

**Satellite Earth Station:** Scientific-Atlanta, 7-meter.

**News Service:** UPI.

**Ownership:** Trinity Broadcasting Network Inc. See Group Ownership of Television Stations.

**Began Operation:** March 6, 1981.

**Represented (legal):** May & Dunne.

**Represented (engineering):** Smith & Powstenko.

**Personnel:**

AL BROWN, general manager.  
JOHN GORDON, chief engineer.



KTBO-TV BPCT-860721KF Granted 8/7/86

© American Map Corp., No. 14244-

**Highest 30 Sec. Rate:** \$50.

**Arbitron Data:** Not available.

**City of License:** Oklahoma City. **ADI:** Oklahoma City. **Rank:** 37.

# Oklahoma—Oklahoma City

**KTVY**

**Ch. 4**

**Network Service:** NBC.

**Licensee:** Knight-Ridder Bcstg. Inc., Box 14068, Oklahoma City, OK 73113.

**Studio:** 500 E. Britton Rd., Oklahoma City, OK 73114.

**Mailing Address:** Box 14068, Oklahoma City, OK 73113.

**Telephone:** 405-478-1212. **TWX:** 910-830-6866.

**Technical Facilities:** Channel No. 4 (66-72 MHz). Authorized power: 97.7-kw visual, 19.5-kw aural. Antenna: 1540-ft. above av. terrain, 1602-ft. above ground, 2749-ft. above sea level.

Latitude 35° 34' 07"  
Longitude 97° 29' 20"

**Transmitter:** 1401 E. Britton Rd.

**Multichannel TV Sound:** Stereo only.

**Satellite Earth Stations:** 3 in operation; Harris, 6.2-meter; RCA Americom Ku-band; Harris receivers.

**News Services:** AP, NBC, UPI.

**Ownership:** Knight-Ridder Broadcasting Inc., 100%. See Group Ownership of Television Stations.

**Began Operation:** June 6, 1949. Sale to present owner approved by FCC Jan. 13, 1986. Previous sale to Evening News Assn. by Gaylord Bcstg. Co. approved by FCC Oct. 29, 1975 (*Television Digest*, Vol. 15:29).

**Represented (sales):** Harrington, Righter & Parsons Inc.

**Represented (legal):** Wilmer, Cutler & Pickering.

**Represented (engineering):** A. D. Ring & Associates.

**Personnel:**

- ROBERT F. FINK, president & general manager.
- PAUL WISE, general sales manager.
- LESLIE ANDERSON, national sales manager.
- RON TURNER, news director.
- RICK GROSSMAN, marketing manager.
- FRED HEINEMAN, chief engineer.

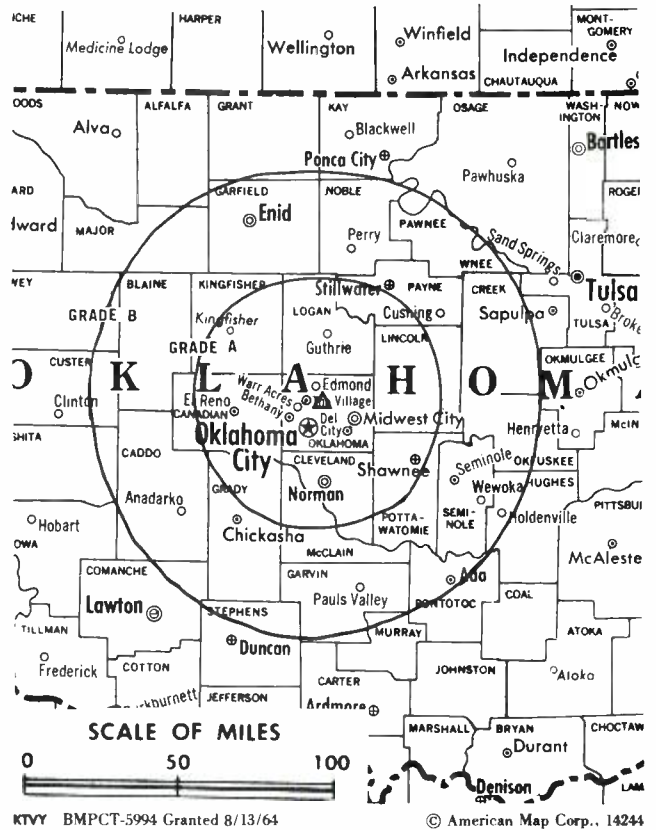
**Highest 30 Sec. Rate:** \$3000.

**NETWORK BASE HOURLY RATE:** \$2075.

**City of License:** Oklahoma City. **ADI:** Oklahoma City. **Rank:** 37.

Total Households: © MSI Consumer Market Data as of 1/1/87. TV Homes, TV% and Circulation © 1987 Arbitron. County coverage based on Arbitron study.

Net Weekly Circulation	State County	Total Households	TV Households	%
<b>50% &amp; Over</b>	<b>OKLAHOMA</b>			
	Alfalfa	2,700	2,700	100
	Beckham	9,700	9,500	98
	Blaine	5,500	5,400	98
	Caddo	12,700	12,500	98
	Canadian	26,100	25,900	99
	Carter	18,300	18,100	99
	Cleveland	59,900	59,200	99
	Custer	12,800	12,600	98
	Dewey	2,300	2,300	100
	Ellis	2,300	2,200	96
	Garfield	25,900	25,700	99
	Garvin	11,900	11,800	99
	Grady	17,000	16,800	99
	Grant	2,700	2,700	100
	Greer	3,100	3,000	97
	Harmon	1,800	1,800	100
	Harper	1,900	1,900	100
	Hughes	5,900	5,800	98
Jackson	11,100	11,000	99	
Kay	20,900	20,700	99	
Kingfisher	5,900	5,900	100	
Kiowa	5,400	5,300	98	
Lincoln	12,300	12,200	99	
Logan	11,400	11,300	99	



Net Weekly Circulation	State County	Total Households	TV Households	%
<b>50% &amp; Over</b>	Mc Clain	9,100	9,000	99
	Major	3,500	3,400	97
	Murray	5,200	5,200	100
	Noble	4,900	4,900	100
	Oklahoma	253,300	251,300	99
	Payne	24,900	24,600	99
	Pontotoc	13,600	13,500	99
	Pottawatomie	24,300	24,000	99
	Roger Mills	2,200	2,100	95
	Seminole	11,100	11,000	99
	Washita	5,900	5,800	98
Woods	4,200	4,100	98	
Woodward	8,500	8,300	98	
<b>Between 25-49%</b>	<b>OKLAHOMA</b>			
	Comanche	38,200	37,900	99
	Okfuskee	4,600	4,500	98
	Stephens	17,800	17,600	99
<b>Between 5-24%</b>	<b>OKLAHOMA</b>			
	Atoka	4,900	4,800	98
	Coal	2,300	2,300	100
	Creek	26,500	26,100	98
	Jefferson	3,500	3,500	100
	Johnston	4,000	3,900	98
	Latimer	3,800	3,700	97
	Love	3,400	3,300	97
	Marshall	5,100	5,000	98
	Okmulgee	15,400	15,200	99
	Osage	16,600	16,500	99
	Pawnee	7,000	6,900	99
	Pittsburg	16,600	16,300	98
	Tillman	4,500	4,400	98
Washington	21,100	21,000	100	
<b>Station Totals</b>		<b>855,500</b>	<b>846,400</b>	<b>98</b>
<b>Net Weekly Circulation (1987)</b>				<b>619,900</b>
<b>Average Daily Circulation (1987)</b>				<b>378,400</b>

# Oklahoma—Oklahoma City

**KWTV**

Ch. 9

**Network Service:** CBS.

**Licensee:** Griffin Television Inc., Box 14159, Oklahoma City, OK 73113.

**Studio:** 7401 N. Kelley Blvd., Oklahoma City, OK 73113.

**Telephone:** 405-843-6641. **TWX:** 910-830-6852.

**Technical Facilities:** Channel No. 9 (186-192 MHz). Authorized power: 316-kw visual, 31.6-kw aural. Antenna: 1525-ft. above av. terrain, 1537-ft. above ground, 2690-ft. above sea level.

Latitude 35° 32' 58"  
Longitude 97° 29' 50"

**Transmitter:** 7401 N. Kelley Blvd.

**Multichannel TV Sound:** Stereo and separate audio program.

**Satellite Earth Stations:** Transmit/receive Scientific-Atlanta & Harris, 7-meter, 4.6-meter, 3.5-meter & 3-meter; Harris & M/A-Com receivers.

**News Services:** AP, UPI, CBS, Conus.

**Ownership:** Griffin Television Inc., 100%. See Group Ownership of Television Stations.

**Began Operation:** December 20, 1953.

**Represented (sales):** TeleRep Inc.

**Represented (legal):** Fletcher, Heald & Hildreth.

**Represented (engineering):** Cohen & Dippell.

**Personnel:**

DUANE HARM, president & chief executive officer, Griffin Companies.  
JERRY DALRYMPLE, vice president, operations.  
A. R. SANDUBRAE, station manager.  
FRANCIS H. CONWAY, general sales manager.  
ROB KRIER, national sales manager.  
JOHN McNALLY, director of engineering.  
NICKI FLYNN, news director.  
RICHARD DUTTON, operations manager.

**Highest 30 Sec. Rate:** \$2000.

**NETWORK BASE HOURLY RATE:** \$1870.

**City of License:** Oklahoma City. **ADI:** Oklahoma City. **Rank:** 37.

Total Households: © MSI Consumer Market Data as of 1/1/87. TV Homes, TV% and Circulation © 1987 Arbitron. County coverage based on Arbitron study.

Net Weekly Circulation	State County	Total Households	TV Households	%
<b>50% &amp; Over</b>	<b>OKLAHOMA</b>	2,700	2,700	100
	Alfalfa	9,700	9,500	98
	Beckham	5,500	5,400	98
	Blaine	12,700	12,500	98
	Caddo	26,100	25,900	99
	Canadian	18,300	18,100	99
	Carter	59,900	59,200	99
	Cleveland	12,800	12,600	98
	Custer	2,300	2,300	100
	Dewey	2,300	2,200	96
	Garfield	25,900	25,700	99
	Garvin	11,900	11,800	99
	Grady	17,000	16,800	99
	Grant	2,700	2,700	100
	Greer	3,100	3,000	97
	Harmon	1,800	1,800	100
	Harper	1,900	1,900	100
	Hughes	5,900	5,800	98
	Jackson	11,100	11,000	99
	Kay	20,900	20,700	99
	Kingfisher	5,900	5,900	100



KWTV BPCT-860520KI Granted 7/29/86 © American Map Corp., No. 14244

Net Weekly Circulation	State County	Total Households	TV Households	%
<b>50% &amp; Over</b>	Kiowa	5,400	5,300	98
	Lincoln	12,300	12,200	99
	Logan	11,400	11,300	99
	Mc Clain	9,100	9,000	99
	Major	3,500	3,400	97
	Murray	5,200	5,200	100
	Noble	4,900	4,900	100
	Okfuskee	4,600	4,500	98
	Oklahoma	253,300	251,300	99
	Payne	24,900	24,600	99
	Pontotoc	13,600	13,500	99
	Pottawatomie	24,300	24,000	99
	Roger Mills	2,200	2,100	95
	Seminole	11,100	11,000	99
Stephens	17,800	17,600	99	
Washita	5,900	5,800	98	
Woods	4,200	4,100	98	
Woodward	8,500	8,300	98	
<b>Between 25-49%</b>	<b>OKLAHOMA</b>	38,200	37,900	99
	Comanche	5,100	5,000	98
	Tillman	4,500	4,400	98
<b>Between 5-24%</b>	<b>KANSAS</b>	1,000	1,000	100
	<b>OKLAHOMA</b>	26,500	26,100	98
	Jefferson	3,500	3,500	100
	Johnston	4,000	3,900	98
	Love	3,400	3,300	97
	Muskogee	27,500	27,100	99
	Okmulgee	15,400	15,200	99
	Osage	16,600	16,500	99
	Pawnee	7,000	6,900	99
	Pittsburg	16,600	16,300	98
<b>Station Totals</b>		<b>851,900</b>	<b>842,700</b>	<b>98</b>
<b>Net Weekly Circulation (1987)</b>				<b>626,900</b>
<b>Average Daily Circulation (1987)</b>				<b>397,400</b>

# Oklahoma—Sayre

## KVIJ-TV

Ch. 8

(Satellite of KVII-TV, Amarillo, TX)

**Network Service:** ABC.

**Licensee:** Marsh Media Inc., One Broadcast Center, Amarillo, TX 79101-4328.

**Telephones:** 405-928-3233; 806-373-1787.

**Technical Facilities:** Channel No. 8 (180-186 MHz). Authorized power: 131.5-kw visual, 26.3-kw aural. Antenna: 580-ft. above av. terrain, 629-ft. above ground, 2749-ft. above sea level.

Latitude 35° 25' 25"  
Longitude 99° 50' 30"

**Transmitter:** NW corner of junction of Hwys. 6 & 152.

**Multichannel TV Sound:** Stereo only.

**Ownership:** Marsh Media Inc., 100%. See Group Ownership of Television Stations.

**Began Operation:** August 7, 1961. Left air Aug. 11, 1965. Sale to Bass Bcstg. by Lonnie J. and Alice H. Preston approved Nov. 17, 1965 by FCC (*Television Digest*, Vol. 5:33). Resumed operation May 17, 1966. Sale to present owner by Bass Bcstg. approved by FCC Dec. 19, 1975.

**Represented (sales):** Katz Television.

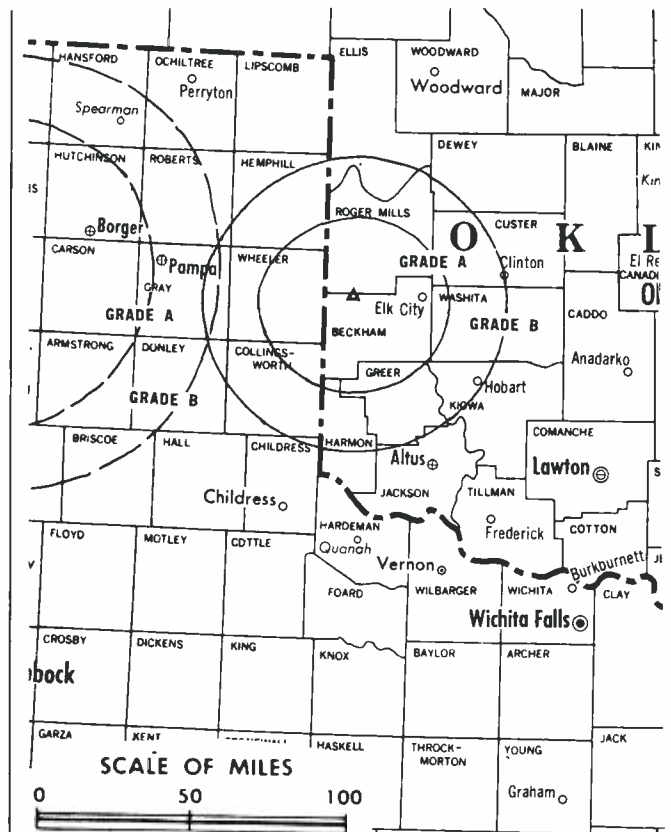
**Represented (legal):** Wiley, Rein & Fielding.

**Represented (engineering):** Smith & Powstenko.

**Personnel:**

GLEN NEAL, resident engineering supervisor.

**Rates:** See KVII-TV, Amarillo, TX.



KVIJ-TV BPCT-861007KI Granted 12/11/86

© American Map Corp., No. 14244

**NETWORK BASE HOURLY RATE:** Bonus to KVII-TV, Amarillo, TX.

**Arbitron Data:** Figures included with KVII-TV, Amarillo, TX.

**City of License:** Sayre. **ADI:** Amarillo. **Rank:** 117.

# Oklahoma—Tulsa

## KGCT-TV

Ch. 41

**Network Service:** None, independent.

**Licensee:** Tulsa TV 41, 5807 S. Garnett Rd., Suite E, Tulsa, OK 74146.

**Studio:** 5807 S. Garnett Rd., Suite E, Tulsa, OK 74146.

**Telephone:** 918-252-9589.

**Technical Facilities:** Channel No. 41 (632-638 MHz). Authorized power: 1350-kw & 295-kw horizontal visual, 58.9-kw max. aural. Antenna: 1510-ft. above av. terrain, 1368-ft. above ground, 2168-ft. above sea level.

Latitude 36° 02' 28"  
Longitude 95° 39' 24"

**Transmitter:** 2.67-mi. NE of State Rte. 51, on 101st St., near Oneta.

**Satellite Earth Stations:** 5 in operation; Microdyne, 5-meter; Harris, 5-meter; Astron, 3-meter; Automation Techniques, Gardiner receivers.

**News Services:** INN, CBS.

**Ownership:** Joint venture of Green Country Associates Ltd. & Satellite Television Systems, Ltd. Partnership. GC ownership: Ray L. Beindorf, 85%; Armstrong Investment Co., 7.5%; Western Area Bureau, 7.5%. STS ownership: Satellite Syndicated Systems Inc., gen. partner, 100%. SSS ownership: Edward L. Taylor, 48.59%; Norman Tregenza, 6.43%; SSS Employee Stock Ownership Plan, 5.3%; Fred Blencowe, 4.1%; George Paidas, 2.05%; others, none with as much as 2%.

**Began Operation:** March 18, 1981.

**Represented (legal):** Ward & Mendelsohn, P.C.

**Personnel:**

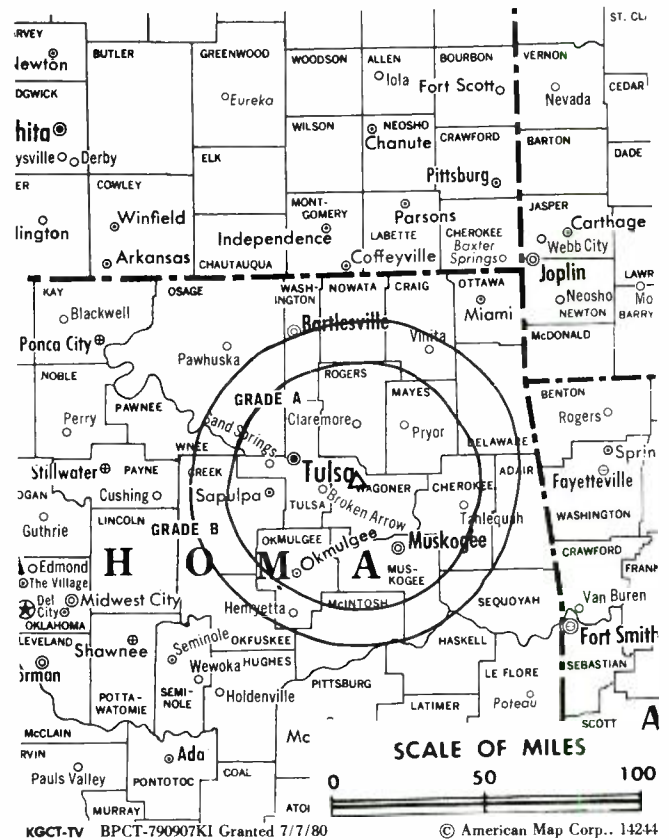
WILLIAM (DAN) HARLEY, general manager.  
MARTY MARTIN, chief engineer & station manager.  
KAY BACCUS, traffic.  
PEGGY MARSH, administrative assistant to general manager.

**Highest 30 Sec. Rate:** \$41.

**City of License:** Tulsa. **ADI:** Tulsa. **Rank:** 52.

Total Households: © MSI Consumer Market Data as of 1/1/87. TV Homes, TV% and Circulation © 1987 Arbitron. County coverage based on Arbitron study.

Net Weekly Circulation	State County	Total Households	TV Households	Households %
Between 25-49%	OKLAHOMA Rogers	20,400	20,100	99
	OKLAHOMA Cherokee	12,400	12,200	98
Between 5-24%	Craig	5,600	5,500	98
	Creek	26,500	26,100	98



Net Weekly Circulation	State County	Total Households	TV Households	Households %
Between 5-24%	Mc Intosh	7,100	7,000	99
	Mayes	13,800	13,600	99
	Muskogee	27,500	27,100	99
	Nowata	4,600	4,600	100
	Okfuskee	4,600	4,500	98
	Okmulgee	15,400	15,200	99
	Osage	16,600	16,500	99
	Pawnee	7,000	6,900	99
	Tulsa	207,900	206,400	99
	Washington	21,100	21,000	100
<b>Station Totals</b>		<b>409,600</b>	<b>405,600</b>	<b>99</b>
<b>Net Weekly Circulation (1987)</b>				<b>55,100</b>
<b>Average Daily Circulation (1987)</b>				<b>15,600</b>

# Oklahoma—Tulsa

**KJRH**

Ch. 2

**Network Service:** NBC.

**Licensee:** Scripps-Howard Broadcasting Co., 3701 S. Peoria Ave., Tulsa, OK 74105.

**Studio:** 3701 S. Peoria Ave., Tulsa, OK 74105.

**Mailing Address:** Box 2, Tulsa, OK 74101.

**Telephone:** 918-743-2222. TWX: 910-845-2134.

**Technical Facilities:** Channel No. 2 (54-60 MHz). Authorized power: 100-kw visual, 15-kw aural. Antenna: Circularly polarized, 1828-ft. above av. terrain, 1775-ft. above ground, 2465-ft. above sea level.

Latitude 36° 01' 15"  
Longitude 95° 40' 32"

**Transmitter:** N of Muskogee Toll Rd. & S. 101st St., approx. 1.8-mi. E of Oneta.

**Multichannel TV Sound:** Stereo only.

**Satellite Earth Stations:** Microwave General, 5-meter C-band; 3-meter Ku-band; Scientific-Atlanta receivers.

**News Services:** AP, UPI, CNN, CNN Headline News, Oklahoma Newswire, Southwest Newswire, NBC, NIWS.

**Ownership:** Scripps-Howard Broadcasting Co., 100%. See Group Ownership of Television Stations.

**Began Operation:** December 5, 1954. Sale to present owner by Central Plains Enterprises Inc. approved by FCC Nov. 25, 1970 (Television Digest, Vol. 10:24, 48).

**Represented (sales):** Blair Television.

**Represented (legal):** Baker & Hostetler.

**Personnel:**

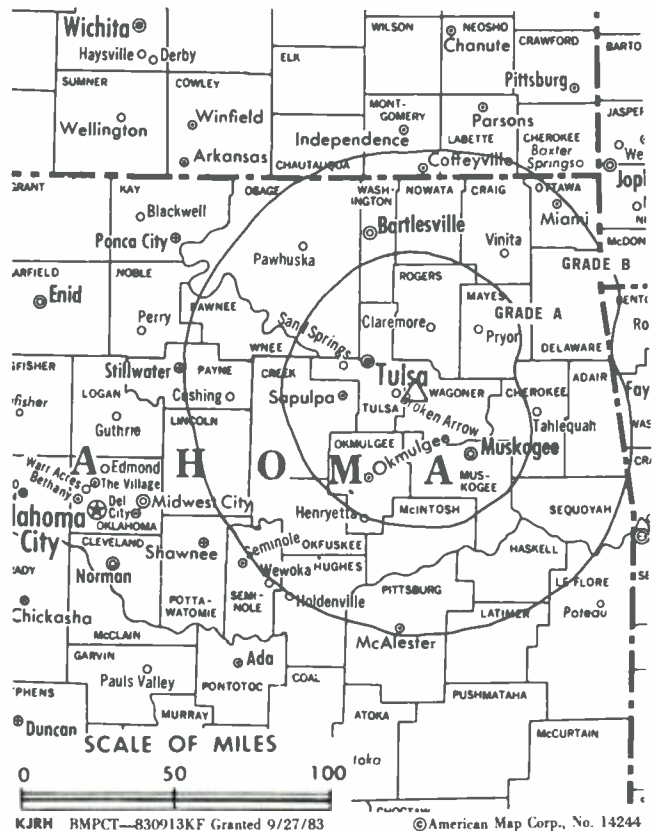
- DONALD L. PERRIS, president.
- F. BEN HEVEL, vice president & general manager.
- WILLIAM DONAHUE, assistant general manager.
- MICHAEL VRABAC, general sales manager.
- DICK NELSON, production manager.
- JOHN HILL, promotion manager.
- CRAIG ALLISON, local sales manager.
- TOM ALLEN, news director.
- VIC TURNER, director of engineering.

**Rates:** Not available.

**City of License:** Tulsa. **ADI:** Tulsa. **Rank:** 52.

Total Households: © MSI Consumer Market Data as of 1/1/87. TV Homes, TV% and Circulation © 1987 Arbitron. County coverage based on Arbitron study.

Net Weekly Circulation	State County	Total Households	TV Households	%
<b>50% &amp; Over</b>	<b>KANSAS</b>			
	Chautauqua	2,300	2,300	100
	Montgomery	16,700	16,400	98
	<b>OKLAHOMA</b>			
	Adair	6,900	6,700	97
	Cherokee	12,400	12,200	98
	Craig	5,600	5,500	98
	Creek	26,500	26,100	98
	Delaware	10,900	10,600	97
	Haskell	4,800	4,700	98
	Latimer	3,800	3,700	97
	Mc Intosh	7,100	7,000	99
	Mayes	13,800	13,600	99
	Muskogee	27,500	27,100	99
Nowata	4,600	4,600	100	



Net Weekly Circulation	State County	Total Households	TV Households	%
<b>50% &amp; Over</b>	Okmulgee	15,400	15,200	99
	Osage	16,600	16,500	99
	Pawnee	7,000	6,900	99
	Pittsburg	16,600	16,300	98
	Rogers	20,400	20,100	99
	Tulsa	207,900	206,400	99
	Wagoner	19,100	18,900	99
Washington	21,100	21,000	100	
<b>Between 25-49%</b>	<b>KANSAS</b>			
	Neosho	7,200	7,100	99
	<b>OKLAHOMA</b>			
	Kay	20,900	20,700	99
	Okfuskee	4,600	4,500	98
Ottawa	13,300	13,200	99	
Sequoyah	12,400	12,100	98	
<b>Between 5-24%</b>	<b>ARKANSAS</b>			
	Benton	34,500	33,800	98
	Polk	6,600	6,400	97
	Scott	3,900	3,800	97
	Washington	40,100	39,200	98
	<b>KANSAS</b>			
	Labette	9,900	9,700	98
	<b>OKLAHOMA</b>			
	Hughes	5,900	5,800	98
	Le Flore	17,000	16,700	98
Lincoln	12,300	12,200	99	
Payne	24,900	24,600	99	
Pushmataha	5,300	5,100	96	
Seminole	11,100	11,000	99	
<b>Station Totals</b>		<b>696,900</b>	<b>687,700</b>	<b>98</b>
<b>Net Weekly Circulation (1987)</b>			<b>452,500</b>	
<b>Average Daily Circulation (1987)</b>			<b>276,400</b>	

# Oklahoma—Tulsa

## KOKI-TV

Ch. 23

**Network Service:** None, independent.

**Licensee:** Tulsa 23, Limited Partnership, 7422 E. 46th Pl., Tulsa, OK 74153.

**Studio:** 7422 E. 46th Pl., Tulsa, OK 74153.

**Mailing Address:** Box 33223, Tulsa, OK 74153.

**Telephone:** 918-663-6880.

**Technical Facilities:** Channel No. 23 (524-530 MHz). Authorized power: 3310-kw max. & 1480-kw horizontal visual, 331-kw aural & 148-kw horizontal aural. Antenna: 1310-ft. above av. terrain, 1274-ft. above ground, 1994-ft. above sea level.

Latitude 36° 01' 35.8"  
Longitude 95° 40' 43.7"

**Transmitter:** SW 1/4 of NE 1/4, Sec. 23, Twp. 18N, Range 15 East, near Coweta.

**Satellite Earth Stations:** Odom, 3-meter C-band; Scientific-Atlanta, 5-meter C-band; RCA, 3-meter Ku-band; Automation Techniques, Microdyne, Scientific-Atlanta receivers.

**News Service:** AP.

**Ownership:** James U. Lavenstein, gen. partner, 10%; Benjamin F. Boddie, gen. partner, 3.5%; John H. Williams, Joanne S. Williams, Robert E. Thomas, Paribus Co. & Avitrol Corp., Ltd. partners, 10% each; Walter H. Helmerich III & C. W. Flint Jr., Ltd. partners, 7.5% each; 6 other Ltd. partners, none with more than 5.5%.

**Began Operation:** October 26, 1980.

**Represented (sales):** Katz Independent TV Sales.

**Represented (legal):** Wilner & Scheiner.

**Represented (engineering):** Silliman & Silliman.

**Personnel:**

- JAMES LAVENSTEIN, general manager.
- MIKE BRAKER, general & local sales manager.
- TIM COUCH, national sales manager.
- DAVID FLING, program operations manager.
- EUGENE WILKIN, program & film buyer.
- ROBERT G. HARDIE, chief engineer.
- WES BUTLER, production manager.
- LIBBY PARRISH, traffic manager.
- DICK ENDERWOOD, promotion manager.
- DENNIS MOORE, business manager.

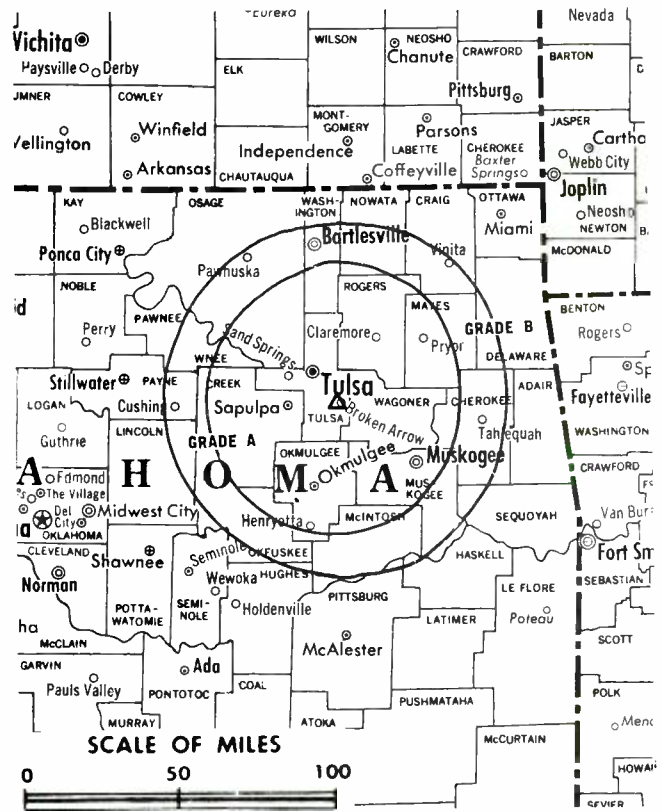
**Highest One Hour Rate:** \$5000.

**Highest 30 Sec. Rate (June 15, 1987):** \$180.

**City of License:** Tulsa. **ADI:** Tulsa. **Rank:** 52.

Total Households: © MSI Consumer Market Data as of 1/1/87. TV Homes, TV% and Circulation © 1987 Arbitron. County coverage based on Arbitron study.

Net Weekly Circulation	State County	Total Households	TV Households	%
<b>50% &amp; Over</b>	<b>OKLAHOMA</b>			
	Creek	26,500	26,100	98
	Mayes	13,800	13,600	99
	Okmulgee	15,400	15,200	99
	Rogers	20,400	20,100	99
	Wagoner	19,100	18,900	99
<b>Between 25-49%</b>	<b>KANSAS</b>			
	Chautauqua	2,300	2,300	100



KOKI-TV BMPCT-800421KE Granted 7/28/80

© American Map Corp., 14244

Net Weekly Circulation	State County	Total Households	TV Households	%
<b>Between 25-49%</b>	Elk	1,600	1,600	100
	Labette	9,900	9,700	98
	Montgomery	16,700	16,400	98
	<b>OKLAHOMA</b>			
	Cherokee	12,400	12,200	98
	Craig	5,600	5,500	98
	Delaware	10,900	10,600	97
	Haskell	4,800	4,700	98
	Latimer	3,800	3,700	97
	Mc Intosh	7,100	7,000	99
	Muskogee	27,500	27,100	99
	Nowata	4,600	4,600	100
	Osage	16,600	16,500	99
	Ottawa	13,300	13,200	99
	Pawnee	7,000	6,900	99
	Pittsburg	16,600	16,300	98
	Sequoyah	12,400	12,100	98
	Tulsa	207,900	206,400	99
	Washington	21,100	21,000	100
<b>Between 5-24%</b>	<b>ARKANSAS</b>			
	Sebastian	39,000	38,600	99
	<b>OKLAHOMA</b>			
	Adair	6,900	6,700	97
	Hughes	5,900	5,800	98
	Kay	20,900	20,700	99
	Le Flore	17,000	16,700	98
Lincoln	12,300	12,200	99	
Okfuskee	4,600	4,500	98	
Payne	24,900	24,600	99	
<b>Station Totals</b>		<b>628,800</b>	<b>621,500</b>	<b>98</b>
<b>Net Weekly Circulation (1987)</b>				<b>241,600</b>
<b>Average Daily Circulation (1987)</b>				<b>101,000</b>



# Oklahoma—Tulsa

**KOTV**

Ch. 6

**Network Service:** CBS.

**Licensee:** KOTV Inc., Box 6, Tulsa, OK 74101.

**Studio:** 302 S. Frankfort St., Box 6, Tulsa, OK 74101.

**Telephone:** 918-582-6666. **TWX:** 918-923-3356.

**Technical Facilities:** Channel No. 6 (82-88 MHz). Authorized power: 100-kw visual, 10-kw aural. Antenna: 1885-ft. above av. terrain, 1812-ft. above ground, 2522-ft. above sea level.

Latitude 36° 01' 15"  
Longitude 95° 40' 32"

**Transmitter:** Approx. 1.8-mi. E of Oneta, N of intersection of Muskogee Toll Rd. & S. 101st St.

**Satellite Earth Station:** Scientific-Atlanta, 7-meter; Scientific-Atlanta receivers.

**News Services:** AP, CBS, UPI, Group W Newsfeed.

**Ownership:** A. H. Belo Corp. See Group Ownership of Television Stations.

**Began Operation:** October 22, 1949. Sale to General Television Co. (Jack D. Wrather and mother, 50%; Maria Helen Alvarez, 50%) approved by FCC July 13, 1952 (*Television Digest*, Vol. 8:19, 31). Sale to Corinthian Bcstg. approved May 13, 1954 (Vol. 10:20). Merger of Corinthian Bcstg. with Dun & Bradstreet approved by FCC April 14, 1971 (Vol. 11:16, 21). Sale to present owner by Corinthian approved Nov. 22, 1983 (Vol. 23:20).

**Represented (sales):** TeleRep Inc.

**Represented (legal):** Covington & Burling.

**Represented (engineering):** Jules Cohen & Associates.

**Personnel:**

- WARD HUEY, president, Belo Broadcasting.
- PHILLIP KELLER, vice president & general manager.
- JIM MORONEY III, general sales manager.
- MARY ANN SKINNER, regional sales manager.
- NICK NICHOLSON, local sales manager.
- JAN WILSON, program director.
- PAULA WALKER, news director.
- DON STAFFORD, chief engineer.
- IRV JOHNSON, production manager.
- RICK HERRMANN, creative services director.

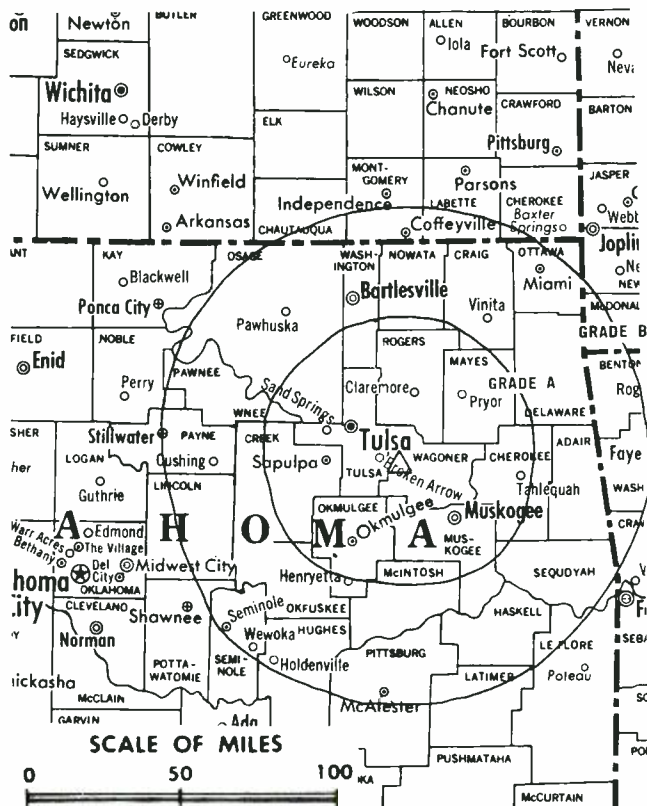
**Highest 30 Sec. Rate:** \$2200.

**NETWORK BASE HOURLY RATE:** \$1300.

**City of License:** Tulsa. **ADI:** Tulsa. **Rank:** 52.

Total Households: © MSI Consumer Market Data as of 1/1/87. TV Homes, TV% and Circulation © 1987 Arbitron. County coverage based on Arbitron study.

Net Weekly Circulation	State County	Total Households	TV Households	%
<b>50% &amp; Over</b>	<b>KANSAS</b>			
	Chautauqua	2,300	2,300	100
	Montgomery	16,700	16,400	98
	<b>OKLAHOMA</b>			
	Adair	6,900	6,700	97
	Cherokee	12,400	12,200	98
	Craig	5,600	5,500	98
	Creek	26,500	26,100	98
	Delaware	10,900	10,600	97
	Haskell	4,800	4,700	98
	Kay	20,900	20,700	99
	Latimer	3,800	3,700	97
	Mc Intosh	7,100	7,000	99
Mayes	13,800	13,600	99	



KOTV BMPCT—830906KE Granted 9/27/83 © American Map Corp., No. 14244

Net Weekly Circulation	State County	Total Households	TV Households	%
<b>50% &amp; Over</b>	Muskogee	27,500	27,100	99
	Nowata	4,600	4,600	100
	Okmulgee	15,400	15,200	99
	Osage	16,600	16,500	99
	Pawnee	7,000	6,900	99
	Pittsburg	16,600	16,300	98
	Rogers	20,400	20,100	99
	Sequoyah	12,400	12,100	98
	Tulsa	207,900	206,400	99
	Washington	21,100	21,000	100
<b>Between 25-49%</b>	<b>OKLAHOMA</b>			
	Okfuskee	4,600	4,500	98
	Ottawa	13,300	13,200	99
Payne	24,900	24,600	99	
<b>Between 5-24%</b>	<b>ARKANSAS</b>			
	Benton	34,500	33,800	98
Washington	40,100	39,200	98	
<b>KANSAS</b>	Labette	9,900	9,700	98
	Wilson	4,800	4,700	98
<b>MISSOURI</b>	Mc Donald	6,000	5,900	98
<b>OKLAHOMA</b>	Hughes	5,900	5,800	98
	Le Flore	17,000	16,700	98
	Lincoln	12,300	12,200	99
	Seminole	11,100	11,000	99
<b>Station Totals</b>		<b>684,700</b>	<b>675,900</b>	<b>98</b>
<b>Net Weekly Circulation (1987)</b>			<b>469,700</b>	
<b>Average Daily Circulation (1987)</b>			<b>288,200</b>	

# Oklahoma—Tulsa

## KTUL-TV

Ch. 8

**Network Service:** ABC.

**Licensee:** KTUL Television Inc., Box 8, Tulsa, OK 74101.

**Studio:** Lookout Mountain, Tulsa.

**Mailing Address:** Box 8, Tulsa, OK 74101.

**Telephone:** 918-446-3351. **TWX:** 910-845-2181.

**Technical Facilities:** Channel No. 8 (180-186 MHz). Authorized power: 316-kw visual, 31.6-kw aural. Antenna: 1880-ft. above av. terrain, 1909-ft. above ground, 2549-ft. above sea level.

Latitude 35° 58' 08"  
Longitude 95° 36' 55"

**Transmitter:** 13455 S. 321st St. E, 2.3-mi. NE of Coweta, OK.

**Satellite Earth Stations:** Andrew, 7.3-meter; Avantek receivers.

**News Services:** UPI, NIWS, Conus, Washington News Bureau.

**Ownership:** Allbritton Communications Co., 100%. See Group Ownership of Television Stations.

**Began Operation:** September 18, 1954. Sale to present owner by Leake TV Inc. approved by FCC Feb. 14, 1983 (*Television Digest*, Vol. 22:45).

**Represented (sales):** Petry Television Inc.

**Represented (legal):** Hogan & Hartson.

**Represented (engineering):** Cohen & Dippell.

### Personnel:

JOHN GARWOOD, president & general manager.  
JENNIFER PENDERGRAFT, director of business affairs.  
RANDY PRATT, general sales manager.  
CHARLIE RAY, promotion manager.  
ROMAN HLOHOWSKYJ, chief engineer.  
JEFF BARTLETT, news director.  
RICH IRWIN, production manager.  
TERRY WILSON, programming director.  
CHRISTI SHEA, research & community affairs director.

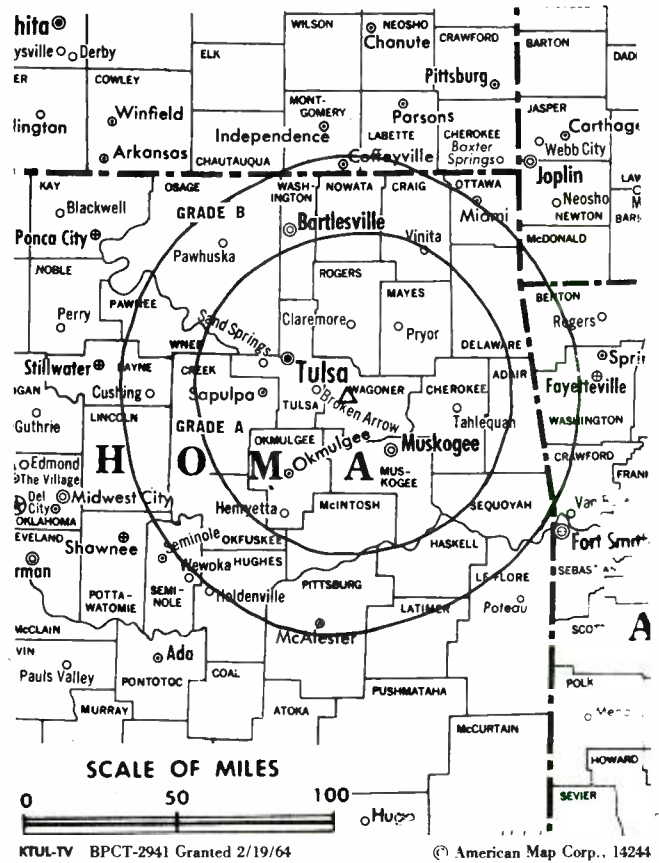
**Highest 30 Sec. Rate:** \$5000.

**NETWORK BASE HOURLY RATE:** \$1300.

**City of License:** Tulsa. **ADI:** Tulsa. **Rank:** 52.

Total Households: © MSI Consumer Market Data as of 1/1/87. TV Homes, TV% and Circulation © 1987 Arbitron. County coverage based on Arbitron study.

Net Weekly Circulation	State County	Total Households	TV Households	%
50% & Over	<b>ARKANSAS</b>			
	Washington	40,100	39,200	98
	<b>KANSAS</b>			
	Chautauqua	2,300	2,300	100
	Montgomery	16,700	16,400	98
	<b>OKLAHOMA</b>			
	Adair	6,900	6,700	97
	Cherokee	12,400	12,200	98
	Craig	5,600	5,500	98
	Creek	26,500	26,100	98
	Delaware	10,900	10,600	97
	Haskell	4,800	4,700	98
	Latimer	3,800	3,700	97
	Le Flore	17,000	16,700	98
	Mc Intosh	7,100	7,000	99
	Mayes	13,800	13,600	99
	Muskogee	27,500	27,100	99
	Nowata	4,600	4,600	100
	Okmulgee	15,400	15,200	99
Osage	16,600	16,500	99	
Pawnee	7,000	6,900	99	
Pittsburg	16,600	16,300	98	
Rogers	20,400	20,100	99	
Sequoyah	12,400	12,100	98	



Net Weekly Circulation	State County	Total Households	TV Households	%
50% & Over	Tulsa	207,900	206,400	99
	Wagoner	19,100	18,900	99
	Washington	21,100	21,000	100
Between 25-49%	<b>ARKANSAS</b>			
	Benton	34,500	33,800	98
	Sebastian	39,000	38,600	99
	<b>KANSAS</b>			
	Elk	1,600	1,600	100
	Wilson	4,800	4,700	98
	<b>OKLAHOMA</b>			
	Hughes	5,900	5,800	98
	Mc Curtain	13,200	12,900	98
	Okfuskee	4,600	4,500	98
Ottawa	13,300	13,200	99	
Payne	24,900	24,600	99	
Between 5-24%	<b>ARKANSAS</b>			
	Crawford	14,600	14,300	98
	Franklin	5,900	5,800	98
	Polk	6,600	6,400	97
	Scott	3,900	3,800	97
	<b>KANSAS</b>			
	Cherokee	9,000	8,900	99
	Labette	9,900	9,700	98
	<b>MISSOURI</b>			
	Mc Donald	6,000	5,900	98
	Newton	16,200	16,000	99
	<b>OKLAHOMA</b>			
	Atoka	4,900	4,800	98
Coal	2,300	2,300	100	
Kay	20,900	20,700	99	
Lincoln	12,300	12,200	99	
Pushmataha	5,300	5,100	96	
Seminole	11,100	11,000	99	
<b>Station Totals</b>		<b>807,200</b>	<b>796,400</b>	<b>98</b>
<b>Net Weekly Circulation (1987)</b>				<b>536,400</b>
<b>Average Daily Circulation (1987)</b>				<b>332,200</b>

# Oklahoma—Tulsa

**KWHB**

**Ch. 47**

**Network Service:** None, independent.

**Licensee:** Le Sea Inc., Box 12, South Bend, IN 46624.

**Studio:** 11414 East 58th Street, Tulsa, OK 74146.

**Mailing Address:** Box 470047, Tulsa, OK 74147.

**Telephone:** 918-250-9402.

**Technical Facilities:** Channel No. 47 (668-674 MHz). Authorized power: 1660-kw visual, 166-kw aural. Antenna: 1510-ft. above av. terrain, 1425-ft. above ground, 1839-ft. above sea level.

Latitude 36° 01' 15"  
Longitude 95° 40' 32"

**Transmitter:** Oneta, OK.

**Satellite Earth Stations:** Paracclipse, 4.8-meter; M/A-Com receivers.

**Ownership:** Le Sea Broadcasting Co., 100%. See Lester Sumrall Evangelistic Assn. in Group Ownership of Television Stations.

**Began Operation:** July 20, 1985. Sale to present owner by Kern family approved by FCC May 14, 1986.

**Represented (legal):** Pepper & Corazzini.

**Represented (engineering):** E. Harold Munn Jr. & Associates Inc.

**Personnel:**

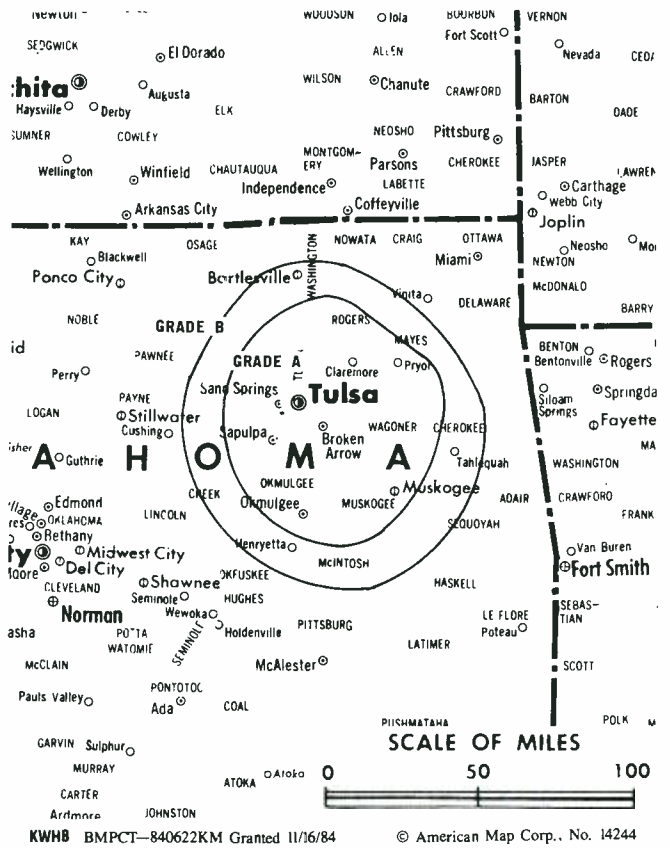
JEFF NENE, operations manager.  
JAMES O. BOWLES, chief engineer.

**Highest One Hour Rate:** \$600.

**Highest 30 Sec. Rate:** \$50.

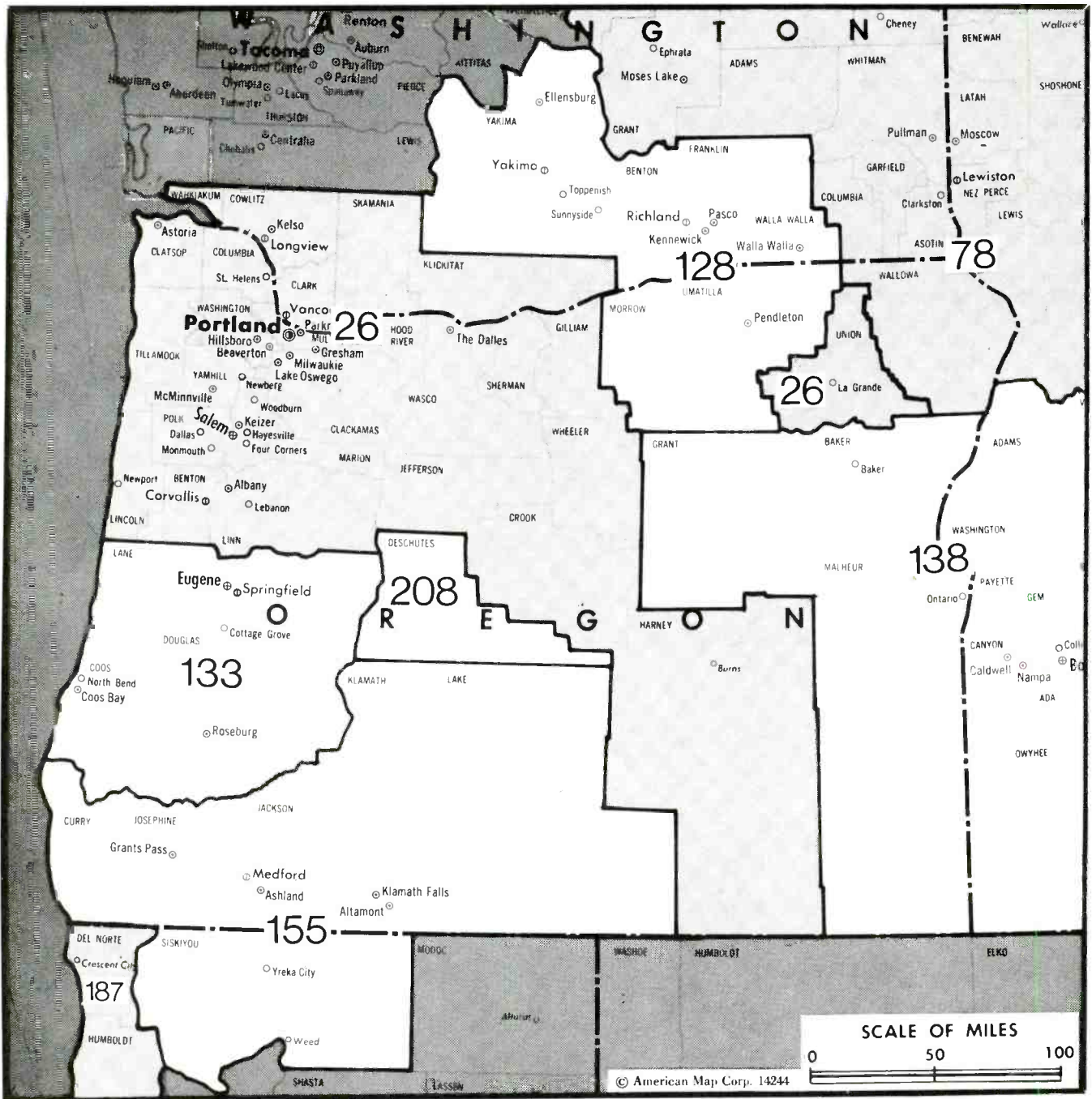
**City of License:** Tulsa. **ADI:** Tulsa. **Rank:** 52.

Total Households: © MSI Consumer Market Data as of 1/1/87. TV Homes, TV% and Circulation © 1987 Arbitron. County coverage based on Arbitron study.



Net Weekly Circulation	State County	Total Households	TV Households	%
<b>Between 5-24%</b>	<b>OKLAHOMA</b>			
	Mc Intosh	7,100	7,000	99
	Mayes	13,800	13,600	99
	Nowata	4,600	4,600	100
	Okfuskee	4,600	4,500	98
	Rogers	20,400	20,100	99
Wagoner	19,100	18,900	99	
<b>Station Totals</b>		<b>69,600</b>	<b>68,700</b>	<b>98</b>
<b>Net Weekly Circulation (1987)</b>				<b>16,700</b>
<b>Average Daily Circulation (1987)</b>				<b>6,700</b>

# Oregon



Market	Arbitron ADI TV Households	Rank	Market Area Commercial TV Stations
Portland, OR	785,700	26	KATU (2), KGW-TV (8), KHSP (22), KOIN-TV (6), KPDX (49), KPTV (12)
Spokane, WA	313,900	78	KAYU-TV (28), KCWT (27), KHQ-TV (6), KREM-TV (2), KSKN (22), KXLY-TV (4)
Yakima, WA	161,500	128	KAPP (35), KEPR-TV (19), KIMA-TV (29), KLEW-TV (3), KNDO (23), KNDU (25), KVEV (42)
Eugene, OR	155,300	133	KCBY-TV (11), KEZI (9), KMTR-TV (16), KPIC (4), KVAL-TV (13)
Boise, ID	153,200	138	KBCI-TV (2), KIVI (6), KTRV (12), KTVB (7)
Medford, OR	123,200	155	KDRV (12), KOBI (5), KOTI (2), KTVL (10)
Eureka, CA	51,100	187	KIEM-TV (3), KREQ (23), KVIQ-TV (6)
Bend, OR	24,800	208	KTVZ (21)

KHSP, Portland	See Salem, OR
KPDX, Portland	See Vancouver, WA

	VHF	UHF	TOTAL
Commercial Television Stations	12	3	15
Educational Television Stations	5	0	5
	17	3	20

# Oregon—Bend

**KTVZ**

**Ch. 21**

**Network Service:** CBS, NBC.

**Licensee:** Resort Bcstg. Co., 3rd & Montgomery Sts., North Wales, PA 19454.

**Studio:** 62990 O.B. Riley Rd.

**Mailing Address:** Box 149, Bend, OR 97709.

**Telephone:** 503-389-6511.

**Technical Facilities:** Channel No. 21 (512-518 MHz). Authorized power: 77.9-kw max. & 31.6-kw horizontal visual, 3.98-kw aural. Antenna: 640-ft. above av. terrain, 169-ft. above ground, 4384-ft. above sea level.

Latitude 44° 04' 40"  
Longitude 121° 19' 49"

**Transmitter:** Atop Awbrey Butte, 1-mi. NW of Bend.

**Satellite Earth Stations:** 3 in operation; Scientific-Atlanta, 5-meter; Harris, Scientific-Atlanta receivers.

**News Services:** AP, NBC.

**Ownership:** Stainless Inc., 100%. See Group Ownership of Television Stations.

**Began Operation:** November 6, 1977. Sale to present owners by Sierra Cascade Communications Inc. approved by FCC Oct. 30, 1986.

**Represented (sales):** Katz Television.

**Represented (legal):** Dow, Lohnes & Albertson.

**Represented (engineering):** Hammett & Edison Inc.

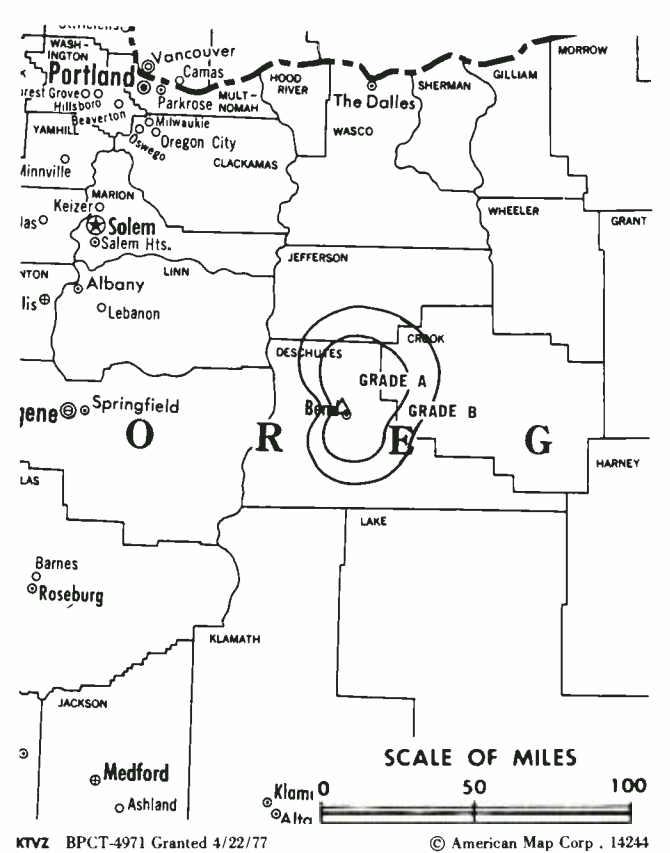
**Personnel:**

JOHN LARKIN, general manager.  
DUNCAN LAING, sales manager.  
TERESA BOLLARD, operations manager.  
ERNIE PENDERGRAFT, chief engineer.

**Highest 30 Sec. Rate:** \$150.

**City of License:** Bend. **ADI:** Bend. **Rank:** 208.

Total Households: © MSI Consumer Market Data as of 1/1/87. TV Homes, TV% and Circulation © 1987 Arbitron. County coverage based on Arbitron study.



KTVZ BPCT-4971 Granted 4/22/77

© American Map Corp. 14244

Net Weekly Circulation	State County	Total Households	TV Households	%
<b>50% &amp; Over</b>	<b>OREGON</b> Deschutes	25,900	24,500	94
	Jefferson	4,600	4,400	96
	<b>OREGON</b> Crook	5,100	4,800	94
<b>Between 25-49%</b>	<b>OREGON</b> Wasco	8,400	7,900	94
<b>Station Totals</b>		<b>44,000</b>	<b>41,600</b>	<b>94</b>
<b>Net Weekly Circulation (1987)</b>				<b>25,100</b>
<b>Average Daily Circulation (1987)</b>				<b>15,900</b>

# Oregon—Coos Bay-North Bend

## KCBY-TV

Ch. 11

(Satellite of KVAL-TV, Eugene, OR)

**Network Service:** CBS.

**Licensee:** Eugene Television Inc., Box 1156, Coos Bay, OR 97420.

**Studio:** Coal Bank, Slough Rd., Coos Bay

**Mailing Address:** Box 1156, Coos Bay, OR 97420.

**Telephone:** 503-269-1111.

**Technical Facilities:** Channel No. 11 (198-204 MHz). Authorized power: 11.5-kw visual, 1.15-kw aural. Antenna: 680-ft. above av. terrain, 200-ft. above ground, 1115-ft. above sea level.

Latitude 43° 23' 26.0"  
Longitude 124° 07' 46.3"

**Transmitter:** 5-mi. ENE of city center.

**Satellite Earth Stations:** 3 in operation.

**News Service:** AP.

**Ownership:** Eugene Television Inc. See Group Ownership of Television Stations.

**Began Operation:** October 1, 1960.

**Represented (sales):** Katz Television; Art Moore Inc.

**Represented (legal):** Dow, Lohnes & Albertson.

**Represented (engineering):** McClanathan & Associates.

**Personnel:**

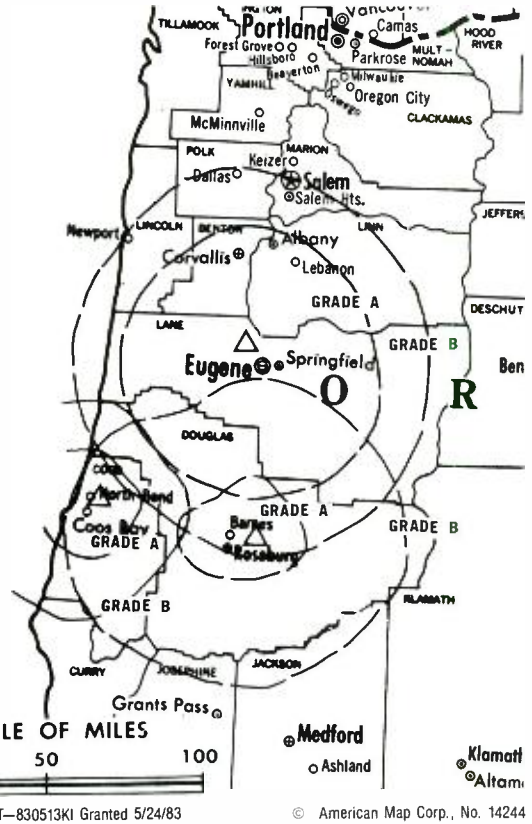
JAMES W. PUTNEY, vice president & general manager.  
BRUCE BENNETT, station manager.  
TIM HERSHISER, chief engineer.

**Highest 30 Sec. Rate:** \$85.

**NETWORK BASE HOURLY RATE:** Bonus to KVAL-TV, Eugene.

**City of License:** Coos Bay. **ADI:** Eugene. **Rank:** 133.

Total Households: © MSI Consumer Market Data as of 1/1/87. TV Homes, TV% and Circulation © 1987 Arbitron. County coverage based on Arbitron study.



KCBY-TV BMPCT—830513KI Granted 5/24/83 © American Map Corp., No. 14244

Net Weekly Circulation	State County	Total Households	TV Households	%
<b>50% &amp; Over</b>	<b>OREGON</b>			
	Coos	23,200	21,500	92
<b>Between 25-49%</b>	<b>OREGON</b>			
	Curry	7,000	6,500	93
<b>Between 5-24%</b>	<b>OREGON</b>			
	Douglas	35,100	33,400	95
<b>Station Totals</b>		<b>65,300</b>	<b>61,400</b>	<b>94</b>
<b>Net Weekly Circulation (1987)</b>			<b>24,300</b>	
<b>Average Daily Circulation (1987)</b>			<b>15,500</b>	

# Oregon—Eugene

**KEZI**

**Ch. 9**

**Network Service:** ABC.

**Licensee:** KEZI Inc., Box 7009, Eugene, OR 97401.

**Studio:** 2225 Coburg Rd.

**Mailing Address:** Box 7009, Eugene, OR 97401.

**Telephone:** 503-485-5611. **TWX:** 910-459-2028.

**Technical Facilities:** Channel No. 9 (186-192 MHz). Authorized power: 316-kw visual, 47.4-kw aural. Antenna: 1769-ft. above av. terrain, 496-ft. above ground, 2604-ft. above sea level.

Latitude 44° 06' 57"  
Longitude 122° 59' 57"

**Transmitter:** Coburg Ridge, approx. 7-mi. NE of Eugene.

**Satellite Earth Stations:** 5 in operation; Avantek, Drake, Harris, M/A-Corn receivers.

**News Services:** ABC, AP, CNN, UPI.

**Ownership:** Carolyn S. Chambers, pres.-treas., 100%; Phil Cass Jr., secy. Chambers is a multiple cable system operator.

**Began Operation:** December 19, 1960. Sale to present owner approved by FCC Aug. 10, 1983.

**Represented (sales):** Blair Television; Tacher Co. (Seattle & Portland).

**Represented (legal):** Fly, Shuebruk, Gaguine, Boros & Braun.

**Represented (engineering):** Hammett & Edison Inc.

**Personnel:**

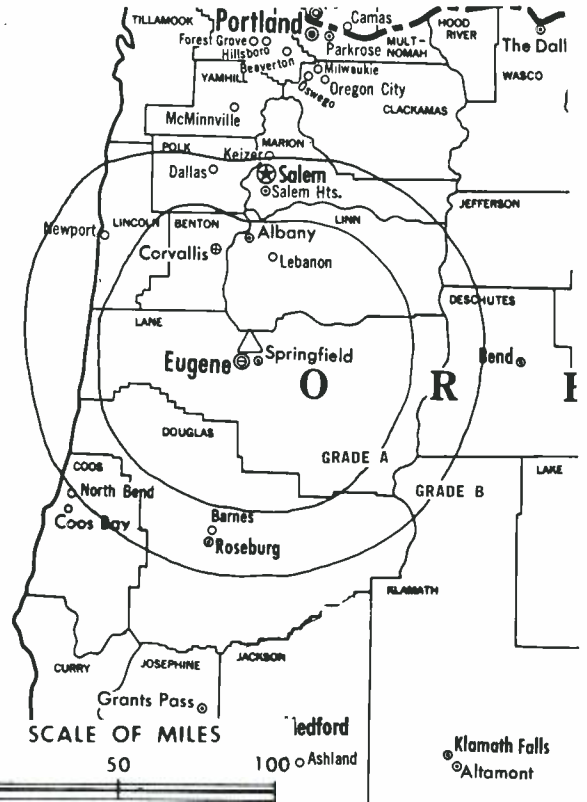
CAROLYN S. CHAMBERS, president.  
BRUCE R. LILJEGREN, general manager.  
DAVE LARSON, director of operations.  
BRUCE A. BARRETT, general sales manager.  
BETH COOKSON, national & regional sales.  
JOE SMELSER, production manager.  
REBECCA FORCE, news director.  
DENNIS HUNT, chief engineer.

**Highest 30 Sec. Rate:** \$650.

**City of License:** Eugene. **ADI:** Eugene. **Rank:** 133.

Total Households: © MSI Consumer Market Data as of 1/1/87. TV Homes, TV% and Circulation © 1987 Arbitron. County coverage based on Arbitron study.

Net Weekly Circulation	State County	Total Households	TV Households	%
50% & Over	OREGON			
	Benton	24,000	22,400	93
	Coos	23,200	21,500	92
	Douglas	35,100	33,400	95



KEZI BPCI-820721KJ Granted 9/29/82

© American Map Corp., No. 14244

Net Weekly Circulation	State County	Total Households	TV Households	%
50% & Over	Lane	104,100	100,300	96
	Linn	33,600	32,300	96
Between 25-49%	OREGON			
	Crook	5,100	4,800	94
	Deschutes	25,900	24,500	94
	Lincoln	15,700	14,500	92
	Polk	17,100	16,500	96
Between 5-24%	OREGON			
	Jefferson	4,600	4,400	96
	Marion	77,500	74,300	96
	Yamhill	21,100	20,100	95
<b>Station Totals</b>		<b>387,000</b>	<b>369,000</b>	<b>95</b>
<b>Net Weekly Circulation (1987)</b>			<b>190,700</b>	
<b>Average Daily Circulation (1987)</b>			<b>100,100</b>	

# Oregon—Eugene-Springfield

## KMTR-TV

Ch. 16

**Network Service:** NBC.

**Licensee:** KMTR Inc., Box 7308, Eugene, OR 97401.

**Studio:** 3825 International Court, Springfield, OR 97477.

**Mailing Address:** Box 7308, Eugene, OR 97401.

**Telephone:** 503-746-1600.

**Technical Facilities:** Channel No. 16 (482-488 MHz). Authorized power: 1910-kw max. & 871-kw horizontal visual, 381.6-kw max. & 174-kw horizontal aural. Antenna: 1685-ft. above av. terrain, 496-ft. above ground, 2606-ft. above sea level.

Latitude 44° 06' 58"  
Longitude 122° 59' 55"

**Transmitter:** Coburg Ridge, near Eugene.

**Satellite Earth Stations:** Harris, 6.1-meter Ku-band; Harris, 6.1-meter C-band; Harris, 3-meter Ku-band.

**News Services:** AP, Group W Newsfeed, NBC.

**Ownership:** Hugh E. Davis, chmn., 34.59%; Robert W. Davis, pres., 12.6%; Richard G. Picatti, 4.94%; Sperry A. McNaughton, 3.95%; Campbell T. Wilson, 3.59%; C. Keith Riffe, 2.47%; 4 others with less than 1% each. H. E. & R. W. Davis have interest in KNDO(TV), Yakima & KNDU(TV), Richland, WA.

**Began Operation:** October 4, 1982. Transfer of control to present owners approved by FCC Jan. 16, 1984.

**Represented (sales):** Seltel Inc.; Northwest Television Sales (Seattle, Portland).

**Represented (legal):** Haley, Bader & Potts.

**Represented (engineering):** Hatfield & Dawson.

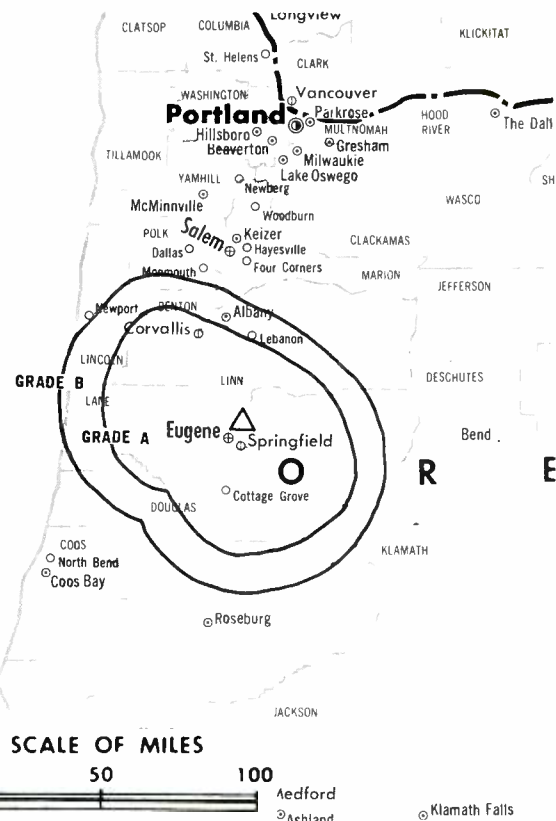
### Personnel:

ROBERT W. DAVIS, president & general manager.  
CAM WILSON, vice president & general sales manager.  
JULIE STRANDLIEN, program director.  
JERRY MADSEN, chief engineer.  
PAUL C. RIESS, news director.  
TIM K. LAY, production manager.  
GRETCHEN HOWELL, controller.

**Highest One Hour Rate:** \$3000.

**Highest 30 Sec. Rate (July 1, 1987):** \$855.

**NETWORK BASE HOURLY RATE:** \$375.



KMTR-TV BPCT-790507KJ Granted 10/19/81

© American Map Corp., 14244

**City of License:** Eugene. **ADI:** Eugene. **Rank:** 133.

Total Households: © MSI Consumer Market Data as of 1/1/87. TV Homes, TV% and Circulation © 1987 Arbitron. County coverage based on Arbitron study.

Net Weekly Circulation	State County	Total Households	TV Households	%
<b>50% &amp; Over</b>	<b>OREGON</b> Lane	104,100	100,300	96
<b>Between 25-49%</b>	<b>OREGON</b> Benton	24,000	22,400	93
	Linn	33,600	32,300	96
<b>Between 5-24%</b>	<b>OREGON</b> Coos	23,200	21,500	92
	Douglas	35,100	33,400	95
<b>Station Totals</b>		<b>220,000</b>	<b>209,900</b>	<b>95</b>
<b>Net Weekly Circulation (1987)</b>			<b>110,000</b>	
<b>Average Daily Circulation (1987)</b>			<b>59,400</b>	



# Oregon—Eugene

## KVAL-TV

Ch. 13

(Also operates satellites KPIC, Roseburg, OR and KCBY-TV, Coos Bay, OR)

**Network Service:** CBS.

**Licensee:** Eugene Television Inc., Blanton Heights Rd., Eugene, OR 97405.

**Studio:** Blanton Heights, Eugene, OR.

**Mailing Address:** Box 1313, Eugene, OR 97440.

**Telephone:** 503-342-4961. **TWX:** 910-459-2033.

**Technical Facilities:** Channel No. 13 (210-216 MHz). Authorized power: 316-kw visual, 63-kw aural. Antenna: 1476-ft. above av. terrain, 848-ft. above ground, 2142-ft. above sea level.

Latitude 44° 00' 07"  
Longitude 123° 06' 53"

**Transmitter:** Blanton Heights.

**Satellite Earth Stations:** Scientific-Atlanta, 7-meter C-band; Harris, 6.1-meter C-band; Harris, 4.6-meter Ku-band; Scientific-Atlanta, 4.6-meter C-band; Harris, M/A-Com, Scientific-Atlanta receivers.

**News Service:** AP.

**Ownership:** Eugene Television Inc. See Group Ownership of Television Stations.

**Began Operation:** April 15, 1954.

**Represented (sales):** Katz Television; Art Moore Inc. (Pacific Northwest).

**Represented (legal):** Dow, Lohnes & Albertson.

**Represented (engineering):** McClanathan & Associates.

### Personnel:

JAMES W. PUTNEY, vice president & general manager.  
DAVID WEINKAUF, general sales manager.  
JOHN DOYLE, news director.  
JAMES BOWEN, director of engineering.

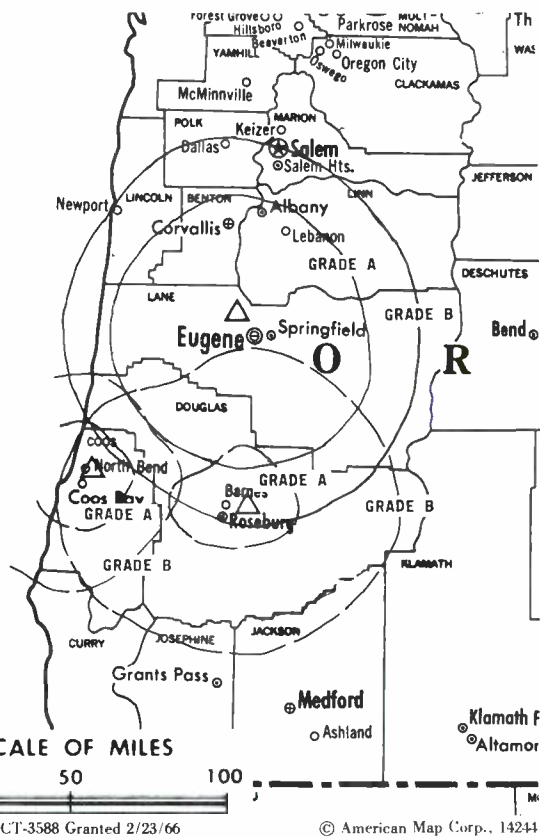
**Highest 30 Sec. Rate:** \$750.

**NETWORK BASE HOURLY RATE:** \$1430.

**City of License:** Eugene. **ADI:** Eugene. **Rank:** 133.

Total Households: © MSI Consumer Market Data as of 1/1/87. TV Homes, TV% and Circulation © 1987 Arbitron. County coverage based on Arbitron study.

Net Weekly Circulation	State County	Total Households	TV Households	%
50% & Over	OREGON Benton	24,000	22,400	93



KVAL-TV BPCT-3588 Granted 2/23/66 © American Map Corp., 14244

Net Weekly Circulation	State County	Total Households	TV Households	%
50% & Over	Lane	104,100	100,300	96
Between 25-49%	OREGON Lincoln	15,700	14,500	92
	Linn	33,600	32,300	96
	Wheeler	700	700	100
	OREGON Deschutes	25,900	24,500	94
Between 5-24%	Douglas	35,100	33,400	95
	Jefferson	4,600	4,400	96
	Marion	77,500	74,300	96
	Polk	17,100	16,500	96
	<b>Station Totals</b>		<b>338,300</b>	<b>323,300</b>
<b>Net Weekly Circulation (1987)</b>				<b>144,900</b>
<b>Average Daily Circulation (1987)</b>				<b>82,600</b>

# Oregon—Klamath Falls

**KOTI**

**Ch. 2**

**Network Service:** NBC.

**Licensee:** California Oregon Broadcasting Inc., Box 5M, Medford, OR 97501.

**Studio:** 222 7th St., Box 2K, Klamath Falls, OR 97601.

**Telephone:** 503-882-2222.

**Technical Facilities:** Channel No. 2 (54-60 MHz). Authorized power: 35.5-kw visual, 3.55-kw aural. Antenna: 1050-ft. above av. terrain, 180-ft. above ground, 6500-ft. above sea level.

Latitude 42° 05' 48"  
Longitude 121° 37' 57"

**Transmitter:** 4-mi. ESE of city.

**Satellite Earth Stations:** 3 in operation; Scientific-Atlanta, 4.5-meter.

**News Service:** UPI.

**Ownership:** California-Oregon Broadcasting Inc., 100%. See Group Ownership of Television Stations.

**Began Operation:** August 13, 1956.

**Represented (sales):** Blair Television; Creative Broadcast Representatives Inc. (Canada).

**Represented (engineering):** Lohnes & Culver.

**Personnel:**

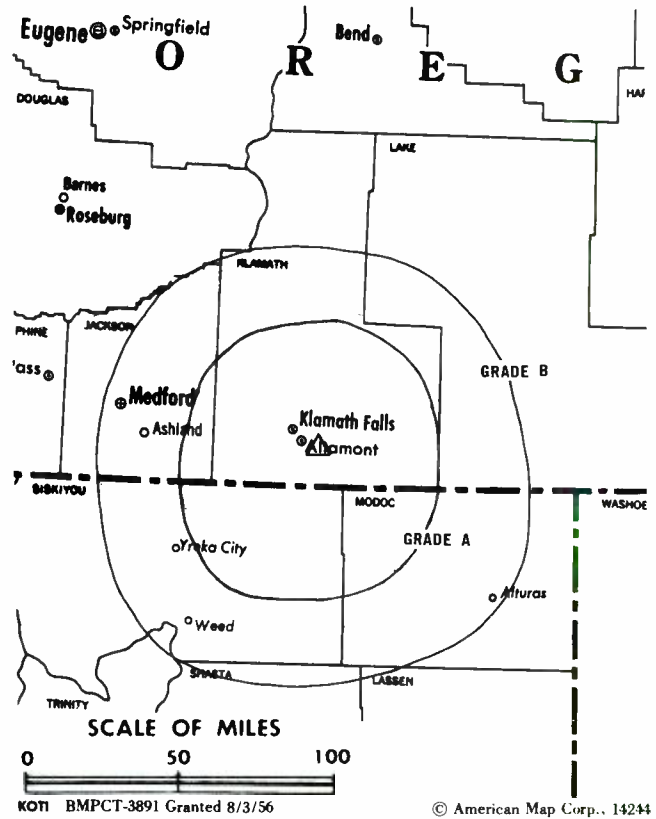
PATRICIA C. SMULLIN, president.  
WILLIAM B. SMULLIN, secretary/founder.  
EDWARD ZANDER, general manager.

**Rates:** See KOB1, Medford, OR.

**NETWORK BASE HOURLY RATE:** \$50.

**City of License:** Klamath Falls. **ADI:** Medford. **Rank:** 155.

Total Households: © MSI Consumer Market Data as of 1/1/87. TV Homes, TV% and Circulation © 1987 Arbitron. County coverage based on Arbitron study.



Net Weekly Circulation	State County	Total Households	TV Households	%
<b>50% &amp; Over</b>	<b>CALIFORNIA</b>			
	Modoc	3,700	3,400	92
	<b>OREGON</b>			
	Klamath	22,000	21,200	96
	Lake	3,000	2,800	93
<b>Between 5-24%</b>	<b>CALIFORNIA</b>			
	Siskiyou	17,200	16,100	93
<b>Station Totals</b>		<b>45,900</b>	<b>43,500</b>	<b>94</b>
<b>Net Weekly Circulation (1987)</b>				<b>28,400</b>
<b>Average Daily Circulation (1987)</b>				<b>18,900</b>

# Oregon—Medford

**KDRV**

Ch. 12

**Network Service:** ABC.

**Licensee:** Sunshine Television Inc., Box 728, Medford, OR 97501.

**Studio:** 1090 Knudson Dr., Medford, OR 97504.

**Telephone:** 503-773-1212.

**Technical Facilities:** Channel No. 12 (204-210 MHz). Authorized power: 191-kw max. visual, 38.1-kw max. aural. Antenna: 2701-ft. above av. terrain, 171-ft. above ground, 5434-ft. above sea level.

Latitude 42° 41' 30"  
Longitude 123° 13' 44"

**Transmitter:** King Mountain, 31.4-mi. from Medford.

**Satellite Earth Stations:** Andrew, 7.3-meter C-band; Andrew, 4.5-meter C-band; United Satellite Systems, 4.5-meter C-band; Andrew, Avantek, Scientific-Atlanta receivers.

**News Services:** ABC, Group W Newsfeed.

**Ownership:** Love Bcstg. Co. James S. Love III, chmn., 28.3%; John F. Nash, pres., 5.15%; Aubrey L. Collum, v.p.-treas., 5.15%; Jo Love Little, v.p.-secy., 28.3%; Mary E. McMillan, v.p., 28.27%; Dr. L. J. Smith, 1%; 5 others, with 0.5% each. For Love's principals' other interests, see WLOX-TV, Biloxi, MS..

**Began Operation:** February 26, 1984. Sale to present owners by Dunbar Carpenter, et al., approved by FCC July 16, 1987.

**Represented (sales):** Seltel Inc.; Northwest TV Sales.

**Represented (legal):** Fisher, Wayland, Cooper & Leader.

**Represented (engineering):** McClanathan & Associates.

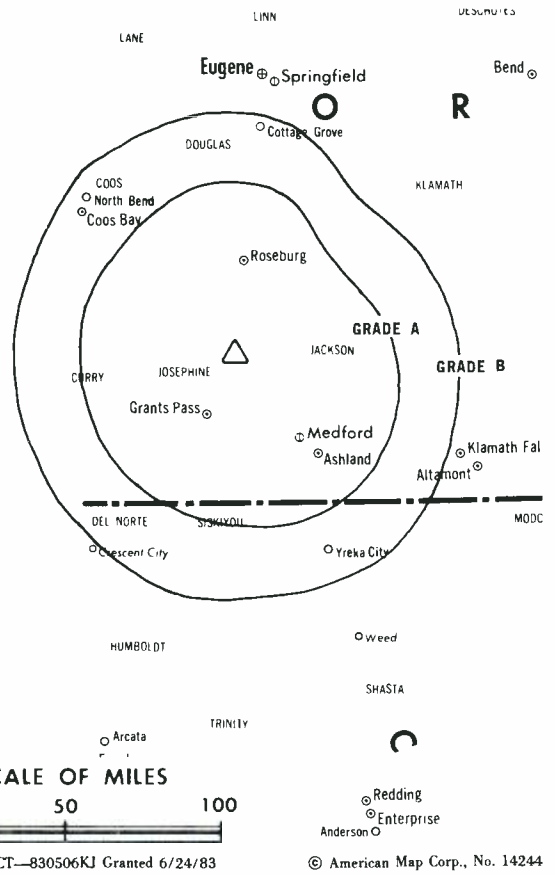
**Personnel:**

KEITH LOLLIS, general manager.  
ROGER BIRD, general sales manager.  
COLLEEN CLARK, promotion manager.  
RICK CARRARA, chief operator.

**Rates:** Not available.

**City of License:** Medford. **ADI:** Medford. **Rank:** 155.

Total Households: © MSI Consumer Market Data as of 1/1/87. TV Homes, TV% and Circulation © 1987 Arbitron. County coverage based on Arbitron study.



KDRV BMPCT—830506KJ Granted 6/24/83

© American Map Corp., No. 14244

Net Weekly Circulation	State County	Total Households	TV Households	%
<b>50% &amp; Over</b>	<b>OREGON</b>			
	Curry	7,000	6,500	93
	Jackson	52,600	50,800	97
	Josephine	25,700	24,200	94
<b>Between 25-49%</b>	<b>OREGON</b>			
	Douglas	35,100	33,400	95
	Klamath	22,000	21,200	96
<b>Between 5-24%</b>	<b>CALIFORNIA</b>			
	Del Norte	7,600	7,100	93
	Siskiyou	17,200	16,100	93
	<b>OREGON</b>			
	Coos	23,200	21,500	92
<b>Station Totals</b>		<b>190,400</b>	<b>180,800</b>	<b>94</b>
<b>Net Weekly Circulation (1987)</b>				<b>92,900</b>
<b>Average Daily Circulation (1987)</b>				<b>51,600</b>

# Oregon—Medford

**KOBI**

Ch. 5

**Network Service:** NBC.

**Licensee:** California-Oregon Broadcasting Inc., Box 5M, Medford, OR 97501.

**Studio:** 125 S. Fir St., Medford, OR 97501.

**Telephone:** 503-779-5555. **TWX:** 510-757-0607.

**Technical Facilities:** Channel No. 5 (76-82 MHz). Authorized power: 60.3-kw visual, 8.13-kw aural. Antenna: 2700-ft. above av. terrain, 128-ft. above ground, 5420-ft. above sea level.

Latitude 42° 41' 31"  
Longitude 123° 13' 42"

**Transmitter:** King Mountain, approx. 28-mi. NW of Medford.

**Satellite Earth Stations:** Andrew, 6.3-meter; Harris, 3-meter; Paradigm, 4.5-meter; Andrew, Harris, Scientific-Atlanta receivers.

**AM Affiliate:** KAGI (Grants Pass), 5-kw day (1-kw night), 930 kHz.

**News Service:** UPI.

**Ownership:** California-Oregon Broadcasting Inc., 100%. See Group Ownership of Television Stations.

**Began Operation:** August 1, 1953.

**Represented (sales):** Blair Television.

**Represented (legal):** Pierson, Ball & Dowd.

**Represented (engineering):** Lohnes & Culver.

**Personnel:**

PATRICIA C. SMULLIN, president.  
WILLIAM B. SMULLIN, secretary/founder.  
ED ZANDER, manager.  
BILL KIRK, chief engineer.

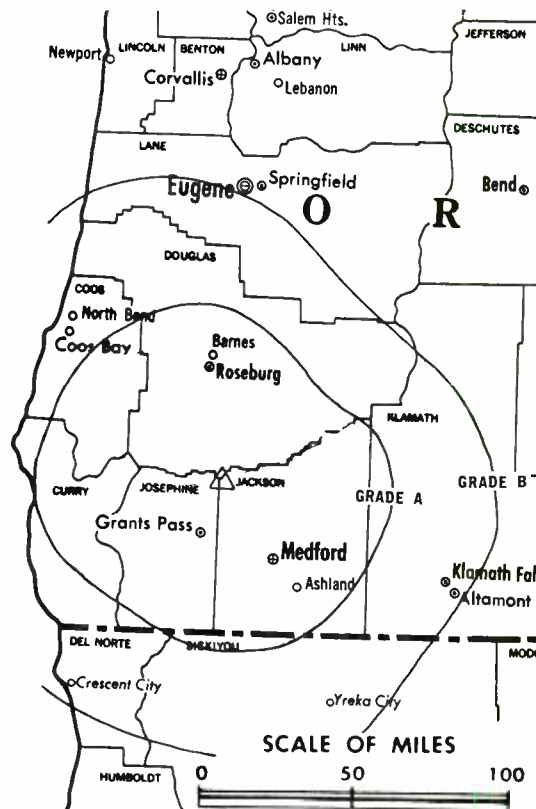
**Rates:** Not available.

**NETWORK BASE HOURLY RATE:** \$671.

**City of License:** Medford. **ADI:** Medford. **Rank:** 155.

Total Households: © MSI Consumer Market Data as of 1/1/87. TV Homes, TV% and Circulation © 1987 Arbitron. County coverage based on Arbitron study.

Net Weekly Circulation	State County	Total Households	TV Households	%
50% & Over	CALIFORNIA			
	Del Norte	7,600	7,100	93



KOBI BPCT—830601KG Granted 6/24/83

©American Map Corp., No. 14244

Net Weekly Circulation	State County	Total Households	TV Households	%
50% & Over	Siskiyou	17,200	16,100	93
	<b>OREGON</b>			
	Coos	23,200	21,500	92
	Curry	7,000	6,500	93
	Douglas	35,100	33,400	95
	Jackson	52,600	50,800	97
Josephine	25,700	24,200	94	
Between 5-24%	<b>OREGON</b>			
	Klamath	22,000	21,200	96
	Lake	3,000	2,800	93
<b>Station Totals</b>		<b>193,400</b>	<b>183,600</b>	<b>94</b>
<b>Net Weekly Circulation (1987)</b>			<b>135,600</b>	
<b>Average Daily Circulation (1987)</b>			<b>82,800</b>	

# Oregon—Medford

**KTVL**

**Ch. 10**

**Network Service:** CBS.

**Licensee:** Freedom Communications Inc., Box 10, Medford, OR 97501.

**Studio:** Rossanley Dr., Medford

**Mailing Address:** Box 10, Medford, OR 97501.

**Telephone:** 503-773-7373. **TWX:** 510-757-0606.

**Technical Facilities:** Channel No. 10 (192-198 MHz). Authorized power: 132-kw visual, 19.1-kw aural. Antenna: 3309-ft. above av. terrain, 154-ft. above ground, 7626-ft. above sea level.

Latitude 42° 04' 55"  
Longitude 122° 43' 07"

**Transmitter:** Mt. Ashland, 8-mi. S of Ashland, OR.

**Satellite Earth Stations:** Scientific-Atlanta, 3.65-meter; Scientific-Atlanta, 4.6-meter; Scientific-Atlanta, 7-meter; Scientific-Atlanta receivers.

**News Service:** AP.

**Ownership:** Freedom Newspapers Inc., 100%. See Group & Newspaper Ownership of Television Stations.

**Began Operation:** October 3, 1961. Sale to present owner by Sierra/Cascade Communications Inc. approved by FCC July 7, 1981.

**Represented (sales):** Katz Television.

**Represented (legal):** Dow, Lohnes & Albertson.

**Represented (engineering):** Carl T. Jones Corp.

**Personnel:**  
WILLIAM T. SIMMONS JR., vice president & general manager.  
CLIFF WILLIAMS, general sales manager.  
JOHN SOUZA, operations manager.  
JESS ORTEGA, chief engineer.

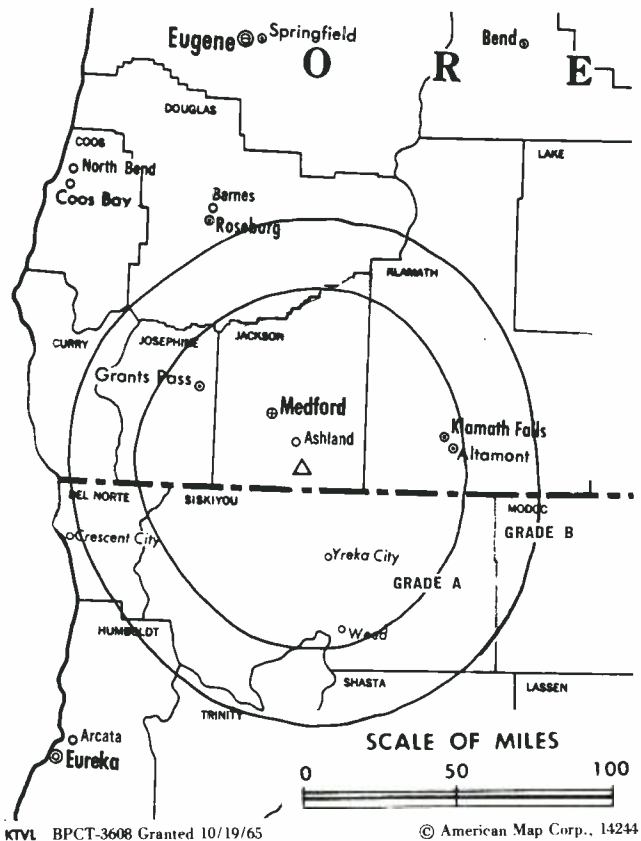
**Highest One Hour Rate:** \$6000.

**Highest 30 Sec. Rate:** \$600.

**NETWORK BASE HOURLY RATE:** \$1200.

**City of License:** Medford. **ADI:** Medford. **Rank:** 155.

Total Households: © MSI Consumer Market Data as of 1/1/87. TV Homes, TV% and Circulation © 1987 Arbitron. County coverage based on Arbitron study.



Net Weekly Circulation	State County	Total Households	TV Households Households	%
<b>50% &amp; Over</b>	<b>CALIFORNIA</b>			
	Modoc	3,700	3,400	92
	Siskiyou	17,200	16,100	93
	<b>OREGON</b>			
	Jackson	52,600	50,800	97
Josephine	25,700	24,200	94	
Klamath	22,000	21,200	96	
Lake	3,000	2,800	93	
<b>Between 25-49%</b>	<b>OREGON</b>			
	Curry	7,000	6,500	93
<b>Between 5-24%</b>	<b>CALIFORNIA</b>			
Del Norte	7,600	7,100	93	
<b>Station Totals</b>		<b>138,800</b>	<b>132,100</b>	<b>95</b>
<b>Net Weekly Circulation (1987)</b>				<b>104,700</b>
<b>Average Daily Circulation (1987)</b>				<b>64,300</b>

# Oregon—Portland

## KATU

Ch. 2

**Network Service:** ABC.

**Licensee:** Fisher Broadcasting Inc., Portland, OR.

**Studio:** 2153 N.E. Sandy Blvd., Portland, OR 97232.

**Mailing Address:** Box 2, Portland, OR 97207.

**Telephone:** 503-231-4222. **TWX:** 910-464-4700.

**Technical Facilities:** Channel No. 2 (54-60 MHz). Authorized power: 100-kw visual, 20-kw aural. Antenna: 1560-ft. above av. terrain, 918-ft. above ground, 1873-ft. above sea level.

Latitude 45° 31' 15.0"  
Longitude 122° 44' 37.5"

**Transmitter:** 225 NW Skyline Blvd.

**Multichannel TV Sound:** Stereo only.

**Satellite Earth Stations:** Transmit/receive Scientific-Atlanta, 10-meter; Andrew, 9.1-meter; Andrew, 7-meter; Andrew, 5.6-meter Ku-band; Andrew, 4.6-meter; Vertex, 4.6-meter; Avantek, M/A-Com, Scientific-Atlanta receivers.

**News Services:** ABC, AP, UPI.

**Ownership:** Fisher Broadcasting Inc. See Group Ownership of Television Stations.

**Began Operation:** March 15, 1962.

**Represented (sales):**

**Represented (legal):** Fisher, Wayland, Cooper & Leader.

**Represented (engineering):** A. D. Ring & Associates.

### Personnel:

W. W. WARREN, chairman of the board.  
THOMAS R. DARGAN, exec. vice president/broadcasting-Portland.  
SHERWOOD (SKIP) HINMAN, vice president & general manager.  
ROBERT D. KALSTAD, vice president & station manager.  
TOM OBERG, general sales manager.  
JIM ROGERS, sales manager.  
STAN HUBERT, local sales manager.  
LEE PETRIK, program director.  
ROBERT MOORE, chief engineer.  
JOELLA WERLIN, public affairs director.  
ALAN GOLDBERG, news director.

**Highest One Hour Rate:** \$12,000.

**Highest 30 Sec. Rate:** \$5000.

**NETWORK BASE HOURLY RATE:** \$1500.

**City of License:** Portland. **ADI:** Portland, OR. **Rank:** 26.

Total Households: © MSI Consumer Market Data as of 1/1/87. TV Homes, TV% and Circulation © 1987 Arbitron. County coverage based on Arbitron study.

Net Weekly Circulation	State County	Total Households	TV Households	%
<b>50% &amp; Over</b>	<b>OREGON</b>			
	Benton	24,000	22,400	93
	Clackamas	90,600	87,600	97
	Clatsop	12,300	11,600	94
	Columbia	13,300	12,800	96
	Crook	5,100	4,800	94
	Deschutes	25,900	24,500	94
	Gilliam	800	700	88
	Harney	2,900	2,700	93
	Hood River	6,200	5,800	93
	Jefferson	4,600	4,400	96
	Lincoln	15,700	14,500	92
	Linn	33,600	32,300	96



KATU BPCT-3063 Granted 6/26/63

© American Map Corp., 14244

Net Weekly Circulation	State County	Total Households	TV Households	%
<b>50% &amp; Over</b>	Marion	77,500	74,300	96
	Multnomah	234,700	226,000	96
	Polk	17,100	16,500	96
	Sherman	800	800	100
	Tillamook	8,500	7,900	93
	Wasco	8,400	7,900	94
	Washington	105,100	102,700	98
	Wheeler	700	700	100
	Yamhill	21,100	20,100	95
	<b>WASHINGTON</b>			
	Clark	79,500	77,400	97
	Cowlitz	31,200	30,200	97
	Klickitat	6,300	5,900	94
	Skamania	3,100	2,900	93
Wahkiakum	1,400	1,300	93	
<b>Between 25-49%</b>	<b>OREGON</b>			
	Baker	6,300	5,900	94
	Grant	3,200	2,800	87
	Lake	3,000	2,800	93
	Morrow	3,000	2,800	93
	Umatilla	22,000	20,600	94
	Union	8,800	8,200	93
	<b>WASHINGTON</b>			
	Lewis	22,200	21,100	95
	Pacific	7,500	7,000	93
<b>Between 5-24%</b>	<b>OREGON</b>			
	Jackson	52,600	50,800	97
	Josephine	25,700	24,200	94
	Klamath	22,000	21,200	96
	Lane	104,100	100,300	96
	Malheur	9,800	9,400	96
<b>Station Totals</b>		<b>1,120,600</b>	<b>1,075,800</b>	<b>96</b>
<b>Net Weekly Circulation (1987)</b>			<b>718,400</b>	
<b>Average Daily Circulation (1987)</b>			<b>395,600</b>	

# Oregon—Portland

## KGW-TV

Ch. 8

**Network Service:** NBC.

**Licensee:** King Broadcasting Co., 1501 S.W. Jefferson St., Portland, OR 97201.

**Studio:** 1501 S.W. Jefferson St., Portland, OR 97201.

**Telephone:** 503-226-5000. **TWX:** 503-224-1901.

**Technical Facilities:** Channel No. 8 (180-186 MHz). Authorized power: 302-kw visual, 60.3-kw aural. Antenna: 1770-ft. above av. terrain, 926-ft. above ground, 2049-ft. above sea level.

Latitude 45° 31' 21"  
Longitude 122° 44' 46"

**Transmitter:** 299 N.W. Skyline Dr.

**Multichannel TV Sound:** Stereo only.

**Satellite Earth Stations:** Scientific-Atlanta, 7-meter; RCA Americom, 4.5-meter Ku-band; Harris, Scientific-Atlanta receivers.

**AM Affiliate:** KGW, 5-kw, 620 kHz.

**FM Affiliate:** KINK, 100-kw, 101.9 MHz (No. 270), 1610-ft.

**News Services:** AP, King Bcstg. Washington Bureau, NBC, UPI.

**Ownership:** King Broadcasting Co. See Group Ownership of Television Stations.

**Began Operation:** December 15, 1956.

**Represented (sales):** Blair Television.

**Represented (legal):** Fletcher, Heald & Hildreth.

### Personnel:

IRWIN STARR, vice president & general manager.  
STEVE NEWMAN, general sales manager.  
HOWARD NOLTE, national sales manager.  
ROBERT RECTOR, local sales manager.  
CRAIG SMITH, program director.  
LYNN KURTH, chief engineer.  
BARBARA SOBOCINSKI, promotion & marketing manager.  
REAGAN RAMSEY, news director.  
BOYD LEVET, public affairs director.  
MARY WARNER, traffic manager.  
MAUREEN DAVIS, business manager.

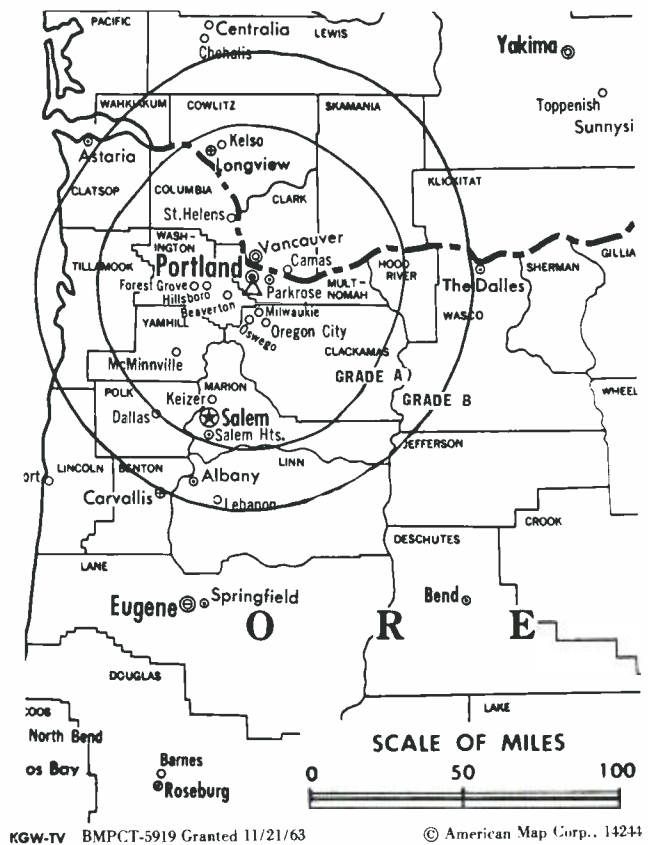
**Highest 30 Sec. Rate:** \$6000.

**NETWORK BASE HOURLY RATE:** \$1400.

**City of License:** Portland. **ADI:** Portland, OR. **Rank:** 26.

Total Households: © MSI Consumer Market Data as of 1/1/87. TV Homes, TV% and Circulation © 1987 Arbitron. County coverage based on Arbitron study.

Net Weekly Circulation	State County	Total Households	TV Households	%
<b>50% &amp; Over</b>	<b>OREGON</b>			
	Benton	24,000	22,400	93
	Clackamas	90,600	87,600	97
	Clatsop	12,300	11,600	94
	Columbia	13,300	12,800	96
	Crook	5,100	4,800	94
	Deschutes	25,900	24,500	94
	Grant	3,200	2,800	87
	Harney	2,900	2,700	93
	Hood River	6,200	5,800	93
	Jefferson	4,600	4,400	96
	Lincoln	15,700	14,500	92
	Linn	33,600	32,300	96



KGW-TV BMPCT-5919 Granted 11/21/63

© American Map Corp., 14244

Net Weekly Circulation	State County	Total Households	TV Households	%
<b>50% &amp; Over</b>	Marion	77,500	74,300	96
	Multnomah	234,700	226,000	96
	Polk	17,100	16,500	96
	Sherman	800	800	100
	Tillamook	8,500	7,900	93
	Wasco	8,400	7,900	94
	Washington	105,100	102,700	98
	Yamhill	21,100	20,100	95
	<b>WASHINGTON</b>			
	Clark	79,500	77,400	97
	Cowlitz	31,200	30,200	97
	Klickitat	6,300	5,900	94
	Skamania	3,100	2,900	93
	Wahkiakum	1,400	1,300	93
<b>Between 25-49%</b>	<b>OREGON</b>			
	Baker	6,300	5,900	94
	Coos	23,200	21,500	92
	Gilliam	800	700	88
	Lake	3,000	2,800	93
	Morrow	3,000	2,800	93
	Umatilla	22,000	20,600	94
	Union	8,800	8,200	93
	Wheeler	700	700	100
	<b>WASHINGTON</b>			
Lewis	22,200	21,100	95	
Pacific	7,500	7,000	93	
<b>Between 5-24%</b>	<b>OREGON</b>			
	Malheur	9,800	9,400	96
<b>Station Totals</b>		<b>939,400</b>	<b>900,800</b>	<b>95</b>
<b>Net Weekly Circulation (1987)</b>			<b>744,400</b>	
<b>Average Daily Circulation (1987)</b>			<b>433,400</b>	

# Oregon—Portland

## KOIN-TV

Ch. 6

**Network Service:** CBS.

**Licensee:** KOIN-TV Inc., 222 S.W. Columbia St., Portland, OR 97201.

**Studio:** 222 S.W. Columbia St., Portland, OR 97201.

**Telephone:** 503-243-6666. **TWX:** 910-464-1520.

**Technical Facilities:** Channel No. 6 (82-88 MHz). Authorized power: 100-kw visual, 15-kw aural. Antenna: 1750-ft. above av. terrain, 984-ft. above ground, 2049-ft. above sea level.

Latitude 45° 30' 58"  
Longitude 122° 43' 59"

**Transmitter:** 5516 S.W. Barnes Rd.

**Multichannel TV Sound:** Stereo and separate audio program.

**Satellite Earth Stations:** Harris, 9-meter; Microdyne, 7-meter; Scientific-Atlanta, 7-meter; Scientific-Atlanta, 4.6-meter; RCA, 4.6-meter Ku-band; Harris, Microdyne, RCA, Scientific-Atlanta receivers.

**News Services:** AP, CBS, CNN, NIWS, UPI.

**Ownership:** Lee Enterprises Inc., 100%. See Group Ownership of Television Stations.

**Began Operation:** October 15, 1953. Sale to present owner by Newhouse Bcstg. Corp. and M. M. Tonkon & Harvey Benson, trustees, approved by FCC Aug. 26, 1977 (Television Digest, Vol. 17:21).

**Represented (sales):** Harrington, Righter & Parsons Inc.; Art Moore Inc. (Pacific Northwest).

**Represented (legal):** Pierson, Ball & Dowd.

**Represented (engineering):** David Steel & Associates.

### Personnel:

RICHARD M. (MICK) SCHAFBUCH, vice president & general manager.  
DUSTINE DAVIDSON, station manager.  
BRIAN HOLMES, general sales manager.  
STEVE CURRIE, manager, broadcast operations.  
FRANK TAYLOR, production manager.  
KAREN LEE RICE, manager, creative services.  
LEE WOOD, director of engineering.  
LINDA SOUTH, traffic manager.  
ANN HUNTER MEYER, business manager.  
CRAIG KUHLMAN, news director.  
MIKE SAVAGE, manager, human resources.

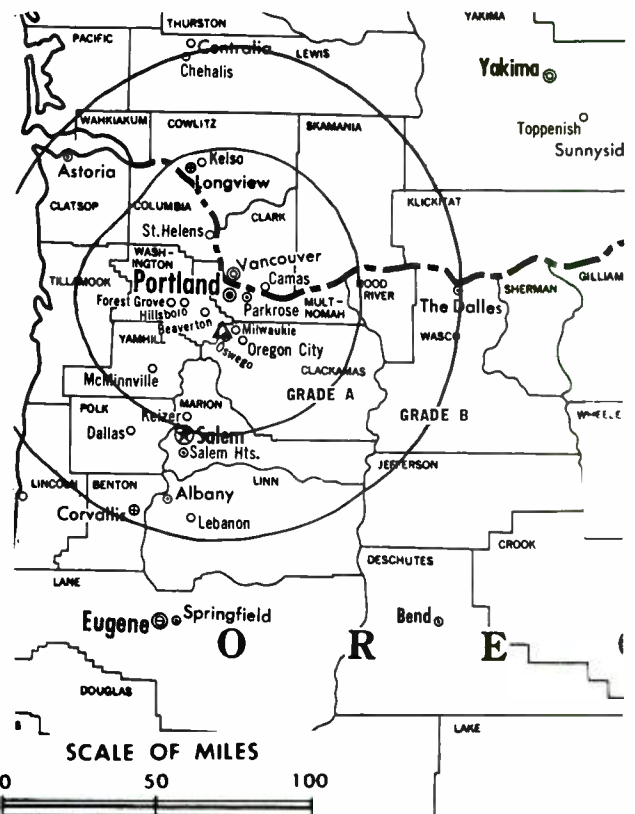
**Highest One Hour Rate:** \$12,000.

**Highest 30 Sec. Rate:** \$4500.

**City of License:** Portland. **ADI:** Portland, OR. **Rank:** 26.

Total Households: © MSI Consumer Market Data as of 1/1/87. TV Homes, TV% and Circulation © 1987 Arbitron. County coverage based on Arbitron study.

Net Weekly Circulation	State County	Total Households	TV Households	%
<b>50% &amp; Over</b>	<b>OREGON</b>			
	Benton	24,000	22,400	93
	Clackamas	90,600	87,600	97
	Clatsop	12,300	11,600	94
	Columbia	13,300	12,800	96
	Crook	5,100	4,800	94
	Deschutes	25,900	24,500	94
	Gilliam	800	700	88
	Harney	2,900	2,700	93
	Hood River	6,200	5,800	93
	Jefferson	4,600	4,400	96
	Lincoln	15,700	14,500	92
	Linn	33,600	32,300	96



KOIN-TV BMPCT-5941 Granted 3/19/64

© American Map Corp., 14244

Net Weekly Circulation	State County	Total Households	TV Households	%
<b>50% &amp; Over</b>	Marion	77,500	74,300	96
	Multnomah	234,700	226,000	96
	Polk	17,100	16,500	96
	Sherman	800	800	100
	Tillamook	8,500	7,900	93
	Wasco	8,400	7,900	94
	Washington	105,100	102,700	98
	Wheeler	700	700	100
	Yamhill	21,100	20,100	95
	<b>WASHINGTON</b>			
	Clark	79,500	77,400	97
	Cowlitz	31,200	30,200	97
	Klickitat	6,300	5,900	94
	Skamania	3,100	2,900	93
Wahkiakum	1,400	1,300	93	
<b>Between 25-49%</b>	<b>OREGON</b>			
	Baker	6,300	5,900	94
	Lake	3,000	2,800	93
	Morrow	3,000	2,800	93
	Union	8,800	8,200	93
<b>WASHINGTON</b>				
Lewis	22,200	21,100	95	
Pacific	7,500	7,000	93	
<b>Between 5-24%</b>	<b>OREGON</b>			
	Lane	104,100	100,300	96
	Malheur	9,800	9,400	96
	Wallowa	3,000	2,800	93
	<b>WASHINGTON</b>			
Grays Harbor	25,900	24,300	94	
<b>Station Totals</b>		<b>1,046,000</b>	<b>1,003,900</b>	<b>95</b>
<b>Net Weekly Circulation (1987)</b>			<b>753,100</b>	
<b>Average Daily Circulation (1987)</b>			<b>466,200</b>	



# Oregon—Portland

**KPTV**

Ch. 12

**Network Service:** Fox.

**Licensee:** Oregon Television Inc., Box 3401, Portland, OR 97208.

**Studio:** 735 S.W. 20th Place, Portland, OR 97205.

**Mailing Address:** Box 3401, Portland, OR 97208.

**Telephone:** 503-222-9921. **TWX:** 910-464-6136.

**Technical Facilities:** Channel No. 12 (204-210 MHz). Authorized power: 316-kw visual, 61.7-kw aural. Antenna: 1780-ft. above av. terrain, 1049-ft. above ground, 2049-ft. above sea level.

Latitude 45° 31' 19"  
Longitude 122° 44' 53"

**Transmitter:** 212 N.W. Miller Rd.

**Satellite Earth Station:** Scientific-Atlanta, 10-meter C-band; Vertex, 7.2-meter C-band; Vertex, 4.6 meters Ku-band; Scientific-Atlanta receivers.

**News Service:** CNN.

**Ownership:** Chris-Craft Industries Inc., 100%. See Group Ownership of Television Stations.

**Began Operation:** March 9, 1955. George Haggarty's purchase of KFOR (Ch. 12) from Henry A. White-Stephen E. Thompson-Julius L. Meier Jr. group approved April 17, 1957 by FCC; at same time Haggarty purchased KPTV (Ch. 27) from Storer and took Ch. 27 off air (*Television Digest*, Vol. 13:10, 11, 16, 18). Transfer from George Haggarty to NAFI Corp. approved July 22, 1959 (NAFI Corp. name changed to Chris-Craft Industries Inc.). Transfer of stock of Chris-Craft Industries Inc. by shareholders to Baldwin-Montrose Chemical Co. Inc. bringing holdings to 35% approved Nov. 8, 1967 (Vol. 7:46). Later Baldwin-Montrose merged into Chris-Craft.

**Represented (sales):** Katz Television.

**Represented (legal):** Hogan & Hartson.

**Personnel:**

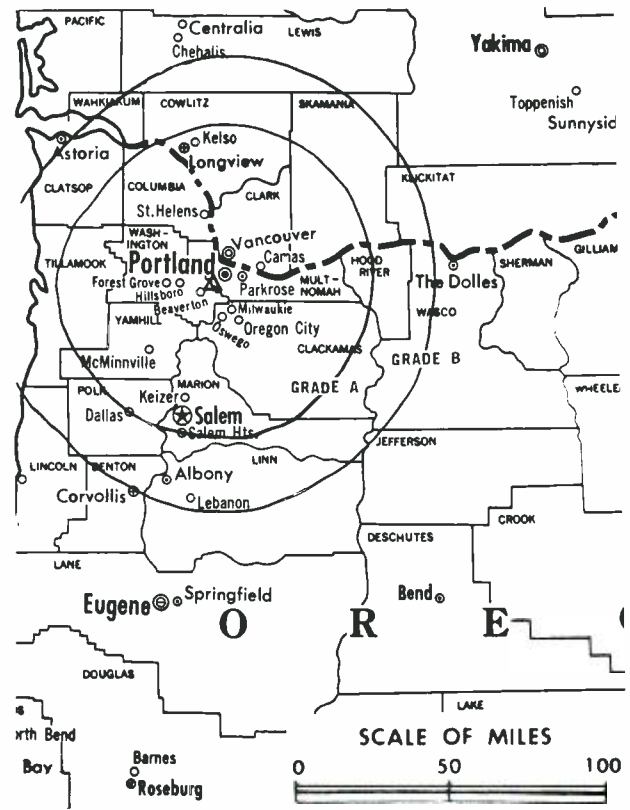
- L. MARTIN BRANTLEY, president & general manager.
- CONNIE MARTIN, general sales manager.
- COLLIN CHISHOLM, local sales manager.
- GREG SHELBY, national sales manager.
- GORDON WHITE, program manager & film buyer.
- BILL SWING, news director.
- BARBARA DEATON, promotion manager.
- ROBERT NELSON, chief engineer.
- HUMBERTO CARLOS, business manager.

**Highest 30 Sec. Rate:** \$2500.

**City of License:** Portland. **ADI:** Portland, OR. **Rank:** 26.

Total Households: © MSI Consumer Market Data as of 1/1/87. TV Homes, TV% and Circulation © 1987 Arbitron. County coverage based on Arbitron study.

Net Weekly Circulation	State County	Total Households	TV Households	%
<b>50% &amp; Over</b>	<b>OREGON</b>			
	Benton	24,000	22,400	93
	Clackamas	90,600	87,600	97
	Clatsop	12,300	11,600	94
	Columbia	13,300	12,800	96
	Coos	23,200	21,500	92
	Crook	5,100	4,800	94
	Deschutes	25,900	24,500	94
	Harney	2,900	2,700	93
	Hood River	6,200	5,800	93
	Lincoln	15,700	14,500	92
	Linn	33,600	32,300	96
	Marion	77,500	74,300	96
	Morrow	3,000	2,800	93
Multnomah	234,700	226,000	96	



KPTV BMPCT-5915 Granted 12/3/63 © American Map Corp., 14244

Net Weekly Circulation	State County	Total Households	TV Households	%
<b>50% &amp; Over</b>	Polk	17,100	16,500	96
	Sherman	800	800	100
	Tillamook	8,500	7,900	93
	Umatilla	22,000	20,600	94
	Union	8,800	8,200	93
	Wasco	8,400	7,900	94
	Washington	105,100	102,700	98
	Yamhill	21,100	20,100	95
	<b>WASHINGTON</b>			
	Clark	79,500	77,400	97
	Cowlitz	31,200	30,200	97
	Klickitat	6,300	5,900	94
	Skamania	3,100	2,900	93
	<b>Between 25-49%</b>	<b>OREGON</b>		
Baker		6,300	5,900	94
Gilliam		800	700	88
Jackson		52,600	50,800	97
Jefferson		4,600	4,400	96
Lake		3,000	2,800	93
Lane		104,100	100,300	96
Wheeler		700	700	100
<b>WASHINGTON</b>				
Grays Harbor		25,900	24,300	94
Lewis	22,200	21,100	95	
Pacific	7,500	7,000	93	
<b>Between 5-24%</b>	<b>OREGON</b>			
	Douglas	35,100	33,400	95
	Josephine	25,700	24,200	94
	Klamath	22,000	21,200	96
	Malheur	9,800	9,400	96
	Wallowa	3,000	2,800	93
	<b>WASHINGTON</b>			
Wahkiakum	1,400	1,300	93	
<b>Station Totals</b>		<b>1,204,600</b>	<b>1,155,000</b>	<b>95</b>
<b>Net Weekly Circulation (1987)</b>			<b>716,200</b>	
<b>Average Daily Circulation (1987)</b>			<b>330,300</b>	

# Oregon—Roseburg

**KPIC**

Ch. 4

Satellite of KVAL-TV, Eugene, OR

**Network Service:** CBS.

**Licensee:** South West Oregon Television Bcstg. Corp., 1850 NE Stephens St., Roseburg, OR 97470.

**Telephone:** 503-672-4481.

**Technical Facilities:** Channel No. 4 (66-72 MHz). Authorized power: 5.37-kw visual, 0.55-kw aural. Antenna: 1000-ft. above av. terrain, 173-ft. above ground, 1873-ft. above sea level.

Latitude 43° 14' 39.6"  
Longitude 123° 18' 42.0"

**Transmitter:** 3.1-mi. NE of center of Roseburg.

**Satellite Earth Stations:** 3 in operation.

**News Service:** AP.

**Ownership:** Eugene Television Inc., 50%; California-Oregon Broadcasting Inc., 50%. See each under Group Ownership of Television Stations.

**Began Operation:** April 1, 1956.

**Represented (sales):** Katz Television; Art Moore Inc.

**Represented (legal):** Dow, Lohnes & Albertson.

**Represented (engineering):** McClanathan & Associates.

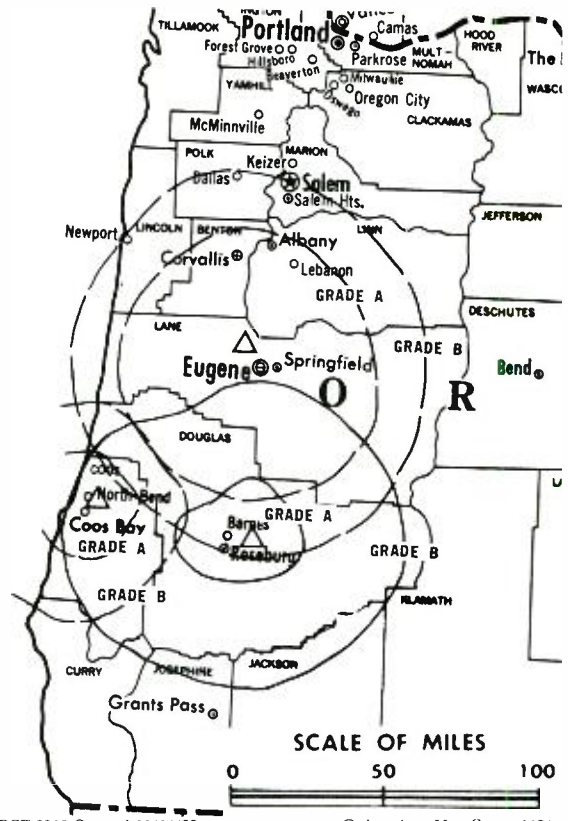
**Personnel:**

JAMES W. PUTNEY, vice president & general manager.  
DON CLITHERO, station manager.  
MICHAEL HILL, chief engineer.

**Highest 30 Sec. Rate:** \$85.

**NETWORK BASE HOURLY RATE:** Bonus to KVAL-TV, Eugene.

**City of License:** Roseburg. **ADI:** Eugene. **Rank:** 133.



KPIC BMPCT-3395 Granted 10/26/55

© American Map Corp., 14244

Total Households: © MSI Consumer Market Data as of 1/1/87. TV Homes, TV% and Circulation © 1987 Arbitron. County coverage based on Arbitron study.

Net Weekly Circulation	State County	Total Households	TV Households	%
50% & Over	OREGON Douglas	35,100	33,400	95
<b>Station Totals</b>		<b>35,100</b>	<b>33,400</b>	<b>95</b>
<b>Net Weekly Circulation (1987)</b>			<b>29,700</b>	
<b>Average Daily Circulation (1987)</b>			<b>20,300</b>	

# Oregon—Salem

**KHSP**

(formerly KWVT)

Ch. 22

**Network Service:** HSN.

**Licensee:** Silver King Broadcasting of Oregon Inc., 1529 U.S. 19 S, Clearwater, FL 33546.

**Studio:** 4923 Indian School Rd. NE, Salem, OR 93705.

**Telephone:** 503-390-2202.

**Technical Facilities:** Channel No. 22 (518-524 MHz). Authorized power: 1700-kw max. & 759-kw horizontal visual, 170-kw aural. Antenna: 1190-ft. above av. terrain, 949-ft. above ground, 2049-ft. above sea level.

Latitude 45° 00' 00"  
Longitude 122° 41' 37"

**Transmitter:** 3.1-mi. SW of Scotts Mills, OR.

**Satellite Earth Station:** RCA, 6-meter; RCA receivers.

**Ownership:** Silver King Broadcasting Inc., 100%. See Group Ownership of Television Stations.

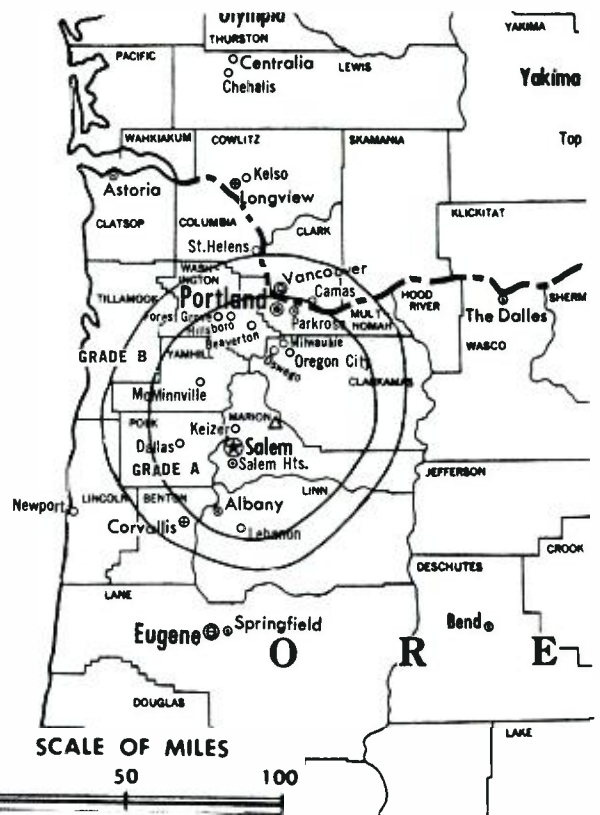
**Began Operation:** November 21, 1981. Transfer of control to Robert Finkelstein, et al., from Arnold Brustin & Christopher Desmond, et al., approved by FCC May 8, 1985. Sale to Home Shopping Network by Robert Finkelstein approved July 17, 1987.

**Represented (legal):** Dow, Lohnes & Albertson.

**Represented (engineering):** Cohen & Dippell.

**Personnel:**

CHRIS DESMOND, general manager.  
JUDY KONEIG, program director.



KHSP BPCT-800715KE Granted 1/23/81

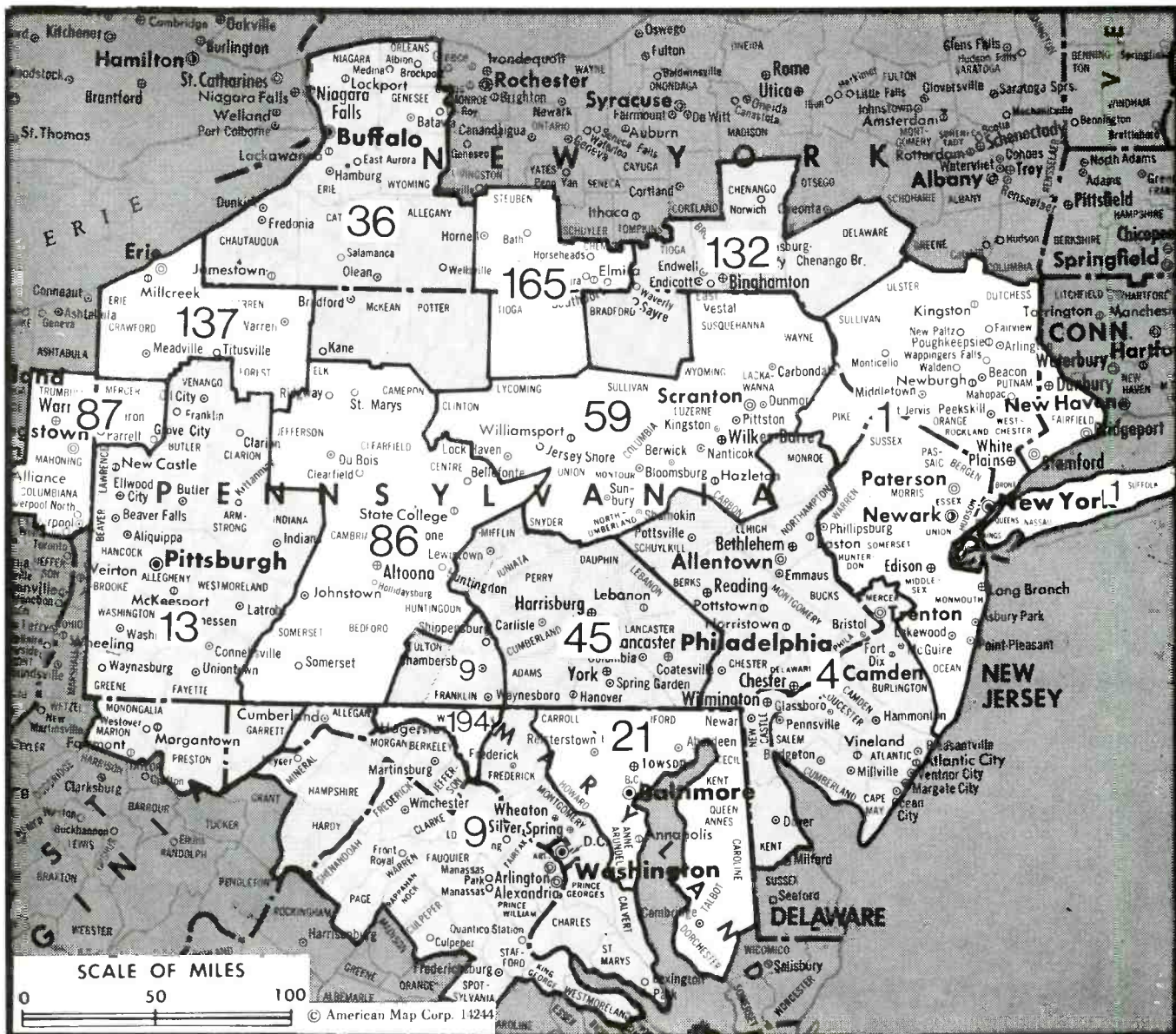
© American Map Corp., No. 14244

BOB RIDGEWAY, chief engineer.

**Highest 30 Sec. Rate:** \$150.

**City of License:** Salem. **ADI:** Portland, OR. **Rank:** 26.

# Pennsylvania



Market	Arbitron ADI TV Households	Rank	Market Area Commercial TV Stations
New York, NY	6,814,200	1	WABC-TV (7), WCBS-TV (2), WHSE(68), WHSI (67), WLIG (55), WNBC-TV (4), WJNU-TV (47), WNYW (5), WPIX (11), WTBY (54), WTZA (62), WWOR (9), WXTV (41)
Philadelphia, PA	2,641,400	4	KYW-TV (3), WCAU-TV (10), WFMZ-TV (69), WGBS-TV (57), WHSP (65), WMGM-TV (40), WPHL-TV (17), WPVI-TV(6), WTAF-TV (29), WTGI-TV (61), WTVE (51)
Washington, DC	1,563,600	9	WDCA-TV (20), WFTY (50), WJLA-TV(7), WRC-TV (4), WTKK (66), WTTG (5), WUSA (9)
Pittsburgh, PA	1,209,000	13	KDKA-TV (2), WPCB-TV (40), WPGH-TV (53), WPTT-TV (22), WPXI (11), WTAE-TV (4)
Baltimore, MD	893,100	21	WRAL-TV (11), WBFF (45), WHSV (24), WJZ-TV (13), WMAR-TV (2), WNUV-TV (54)
Buffalo, NY	614,400	36	WGRZ-TV (2), WIVB-TV (4), WKBW-TV(7), WUTV (29)
Harrisburg-York-Lancaster-Lebanon, PA	527,900	45	WGAL-TV(8), WGCN-TV (49), WHP-TV (21), WHTM-TV (27), WLYH-TV (15), WPMT (43)
Wilkes Barre-Scranton, PA	421,600	59	WBRE-TV (28), WNEP-TV(16), WOLF-TV (38), WWLF-TV (56), WYOU (22)
Johnstown-Altoona, PA	280,000	86	WFATV (19), WJAC-TV (6), WKBS-TV (47), WTAJ-TV (10), WWCP-TV (8), WWPC-TV (23)
Youngstown, OH	275,200	87	WFMJ-TV (21), WKBN-TV (27), WYTV(33)
Binghamton, NY	156,200	132	WBNG-TV (12), WICZ-TV (40), WMGC-TV (34)
Erie, PA	153,600	137	WETG (66), WICU-TV (12), WJET-TV (24), WSEE (35)
Elmira, NY	85,000	165	WENY-TV (36), WETM-TV (18)
Hagerstown, MD	40,300	194	WHAG-TV (25), WJAL (68)

**State Cross Reference List**

Communities That Receive Programs of  
Stations That are Located Elsewhere

WJAC-TV, Altoona .....	See Johnstown, PA
WPCB-TV, Greensburg .....	See Pittsburgh, PA
WGAL-TV, Harrisburg .....	See Lancaster, PA
WTAJ-TV, Johnstown .....	See Altoona, PA
WGCB-TV, Lancaster .....	See Red Lion, PA
WGAL-TV, Lebanon .....	See Lancaster, PA
WTVE, Philadelphia .....	See Reading, PA
WBRE-TV, Scranton .....	See Wilkes-Barre, PA
WNEP-TV, WOLF-TV & WYOU, Wilkes-Barre .....	See Scranton, PA
WGCB-TV, York .....	See Red Lion, PA

**Pennsylvania Station Status as of October 1, 1987**

	VHF	UHF	TOTAL
Commercial Television Stations	11	24	35
Educational Television Stations	2	5	7
	13	29	42

**SATELLITE WEEK**

It covers everything between Heaven &  
Earth!

Call 202-872-9200 for information

# Pennsylvania—Allentown

## WFMZ-TV

Ch. 69

**Network Service:** None, independent.

**Licensee:** Maranatha Broadcasting Co. Inc., E. Rock Rd., Allentown, PA 18103.

**Studio:** E. Rock Rd., Allentown, PA 18103.

**Telephone:** 215-797-4530.

**Technical Facilities:** Channel No. 69 (800-806 MHz). Authorized power: 219-kw max. visual, 21.9-kw max. aural. Antenna: 900-ft. above av. terrain, 495-ft. above ground, 1425-ft. above sea level.

Latitude 40° 33' 54"  
Longitude 75° 26' 26"

**Transmitter:** E. Rock Rd., Allentown.

**Multichannel TV Sound:** Stereo only.

**Satellite Earth Stations:** M/A-Com, 5-meter Ku-band; Microwave Assoc., 5-meter; M/A-Com, Microwave Assoc. receivers.

**FM Affiliate:** WFMZ, 17-kw, 100.7 MHz (No. 264). 868-ft.

**News Service:** UPI.

**Ownership:** Richard C. Dean, pres., 55%; Richard Reichard, 25%; Paul R. Brittin, 7%; Richard Dean Sr., 7%; David G. Hinson, 5%.

**Began Operation:** November 25, 1976.

**Represented (legal):** Arter & Hadden.

**Represented (engineering):** James R. Audet.

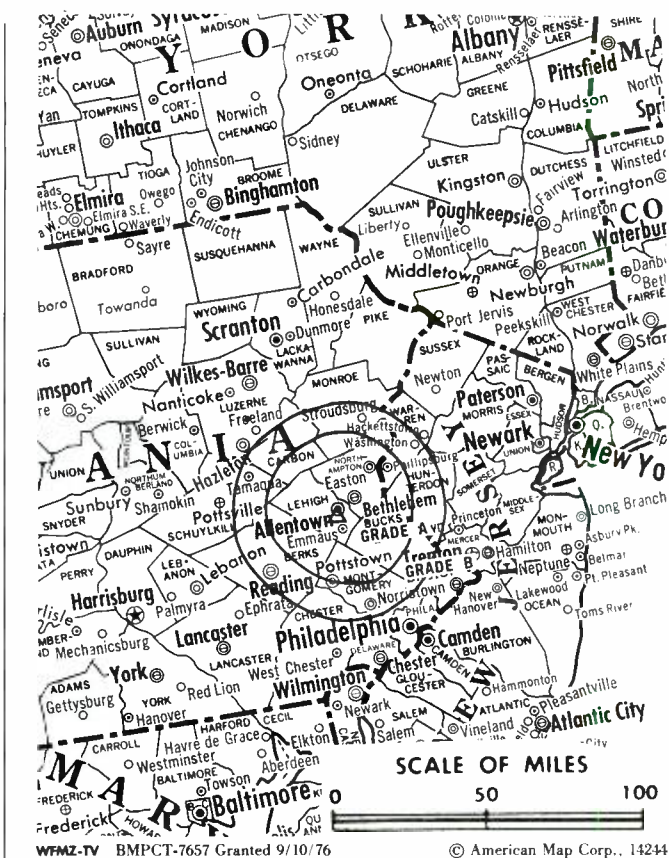
### Personnel:

RICHARD C. DEAN, president & general manager.  
DAVID G. HINSON, assistant general manager & program manager.  
DEAN DALLMANN, general sales manager.  
BRAD RINEHART, news director.  
RICH LERNER, sports director.  
KATHY CRAINE, office manager.  
BARRY FISHER, director of engineering.

**Highest 30 Sec. Rate:** \$300.

**City of License:** Allentown. **ADI:** Philadelphia. **Rank:** 4.

Total Households: © MSI Consumer Market Data as of 1/1/87. TV Homes, TV% and Circulation © 1987 Arbitron. County coverage based on Arbitron study.



Net Weekly Circulation	State County	Total Households	TV Households	%
<b>50% &amp; Over</b>	<b>PENNSYLVANIA</b>			
	Lehigh	109,600	108,000	99
<b>Between 25-49%</b>	<b>NEW JERSEY</b>			
	Warren	32,800	32,200	98
	<b>PENNSYLVANIA</b>			
	Carbon	21,400	21,000	98
	Northampton	87,700	86,200	98
<b>Between 5-24%</b>	<b>PENNSYLVANIA</b>			
	Berks	125,200	123,100	98
	Monroe	30,900	30,300	98
<b>Station Totals</b>		<b>407,600</b>	<b>400,800</b>	<b>98</b>
<b>Net Weekly Circulation (1987)</b>			<b>158,000</b>	
<b>Average Daily Circulation (1987)</b>			<b>60,800</b>	

# Pennsylvania—Altoona

## WKBS-TV

Ch. 47

(Satellite of WPCB-TV, Greensburg, PA)

**Network Service:** None, independent.

**Licensee:** Cornerstone Television Inc., Channel 40, Wall, PA 15148-1499.

**Studio:** See WPCB-TV, Altoona.

**Mailing Address:** 1813 Valley View Blvd., Altoona, PA 16602.

**Telephone:** 814-942-3400.

**Technical Facilities:** Channel No. 47 (668-674 MHz). Authorized power: 1524.6-kw max. visual, 152.5-kw max. aural. Antenna: 1015-ft. above av. terrain, 172-ft. above ground, 2717-ft. above sea level.

Latitude	40°	34'	12"
Longitude	78°	26'	26"

**Transmitter:** Lookout Rd., Logan Twp.

**Ownership:** Non-stock, non-profit corp. R. Russell Bixler, pres.; David F. Kelton, exec. v.p.; Oleen Eagle, v.p.-secy.-treas.; Ernie Frederick, dir. CTI is licensee of WPCB-TV, Greensburg-Pittsburgh, PA.

**Began Operation:** October 1, 1985.

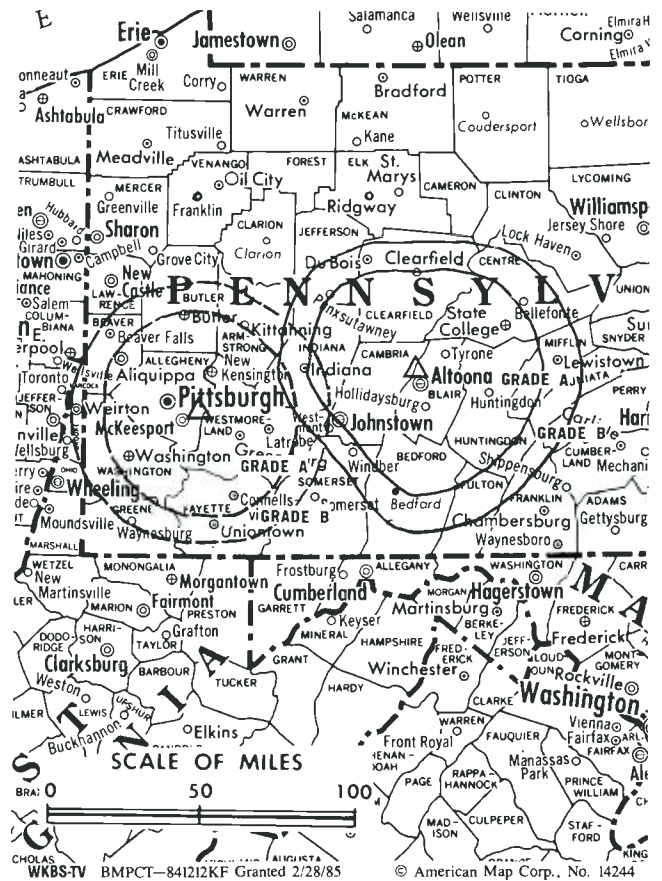
**Represented (legal):** Gammon & Grange.

**Personnel:**  
DOROTHY HARRIS, manager.

**Rates:** Not available.

**Arbitron Data:** Included with WPCB-TV, Greensburg, PA.

**City of License:** Altoona. **ADI:** Johnstown-Altoona. **Rank:** 86.



# Pennsylvania—Altoona

## WWPC-TV

Ch. 23

(Satellite of WWCP-TV, Johnstown, PA)

**Network Service:** Fox.

**Licensee:** Evergreen Broadcasting Corp., 1450 Scalp Ave., Johnstown, PA 15904.

**Studio:** See WWCP-TV, Johnstown, PA.

**Mailing Address:** 1450 Scalp Ave., Johnstown, PA 15904.

**Telephone:** 814-266-8088.

**Technical Facilities:** Channel No. 23 (524-530 MHz). Authorized power: 182-kw max. visual, 9.1-kw max. aural. Antenna: 1062-ft. above av. terrain, 257-ft. above ground, 2787-ft. above sea level.

Latitude	40°	34'	06"
Longitude	78°	26'	38"

**Transmitter:** Wopsey Lookout, Wopsonnock Mountain.

**Satellite Earth Station:** Prodelin, 3.6-meter; M/A-Com, KLM, Drake receivers.

**Ownership:** Smith Bcstg. Group. See Group Ownership of Television Stations.

**Began Operation:** November 28, 1974. Sale to present owners by John R. Powley approved by FCC Oct. 25, 1985.

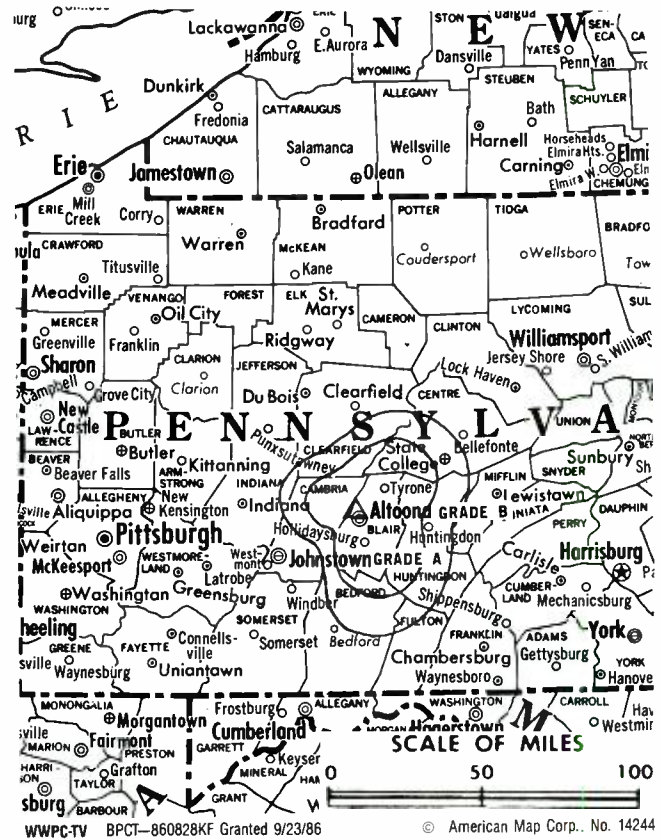
**Represented (sales):** Katz Independent TV Sales.

**Represented (legal):** Hogan & Hartson.

**Represented (engineering):** Jules Cohen & Associates, P.C.

**Personnel:**

See WWCP-TV, Johnstown, PA.



**Rates:** Not available.

**Arbitron Data:** Included with WWCP-TV, Johnstown, PA.

**City of License:** Altoona. **ADI:** Johnstown-Altoona. **Rank:** 86.



# Pennsylvania—Altoona

## WTAJ-TV

Ch. 10

**Network Service:** CBS.

**Licensee:** Gateway Communications Inc., Executive Bldg., Suite 612, Cherry Hill, NJ 08034.

**Studio:** 5000 Sixth Ave., Altoona, PA 16602.

**Telephone:** 814-944-2031. **TWX:** 501-691-4841.

**Technical Facilities:** Channel No. 10 (192-198 MHz). Authorized power: 214-kw visual, 21.9-kw aural. Antenna: 1110-ft. above av. terrain, 277-ft. above ground, 2830-ft. above sea level.

Latitude 40° 34' 01"  
Longitude 78° 26' 31"

**Transmitter:** 3-mi. NW of Altoona.

**Satellite Earth Stations:** 5 in operation; Scientific-Atlanta, M/A-Corn, Channel Master receivers.

**News Services:** UPI, CNN.

**Ownership:** Gateway Communications Inc. See Group Ownership of TV Stations.

**Began Operation:** March 1, 1953. Sale to present owner by Triangle Publications approved by FCC Sept. 20, 1972 (*Television Digest*, Vol. 11:50; 12:39). Previous sale by William F. Gable Co. dept. store approved Jan. 11, 1956 (Vol. 11:33, 39, 47; 12:2).

**Represented (sales):** Blair Television.

**Represented (legal):** Wilner & Scheiner.

### Personnel:

DONALD F. SNYDER, vice president & general manager.  
ROBERT EGGER, national sales manager.  
MIKE FOROSISKY, local sales manager.  
DOUG PARKER, program manager.  
DAN DILLIER, production manager.  
RICHARD KLINE, chief engineer.  
THOMAS F. MURPHY, business manager.  
DAVID HOPKINS, news director.  
DAVID METZ, promotion manager.

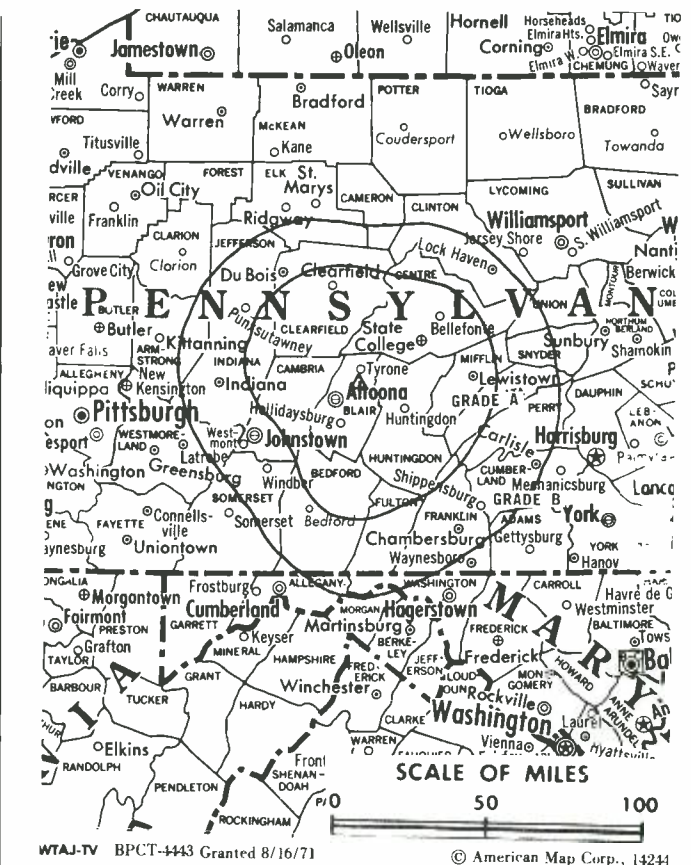
**Rates:** On request.

**NETWORK BASE HOURLY RATE:** \$1175.

**City of License:** Altoona. **ADI:** Johnstown-Altoona. **Rank:** 86.

Total Households: © MSI Consumer Market Data as of 1/1/87. TV Homes, TV% and Circulation © 1987 Arbitron. County coverage based on Arbitron study.

Net Weekly Circulation	State County	Total Households	TV Households	%
<b>50% &amp; Over</b>	<b>PENNSYLVANIA</b>			
	Bedford	17,600	17,100	97
	Blair	51,200	50,300	98
	Cambria	65,200	64,300	99
	Cameron	2,600	2,600	100
	Centre	39,400	38,300	97
	Clearfield	30,700	30,100	98
	Clinton	14,300	14,000	98
	Elk	13,800	13,500	98
	Fulton	5,300	5,000	95
	Huntingdon	15,300	14,900	97



WTAJ-TV BPCT-4443 Granted 8/16/71

© American Map Corp., 14244

Net Weekly Circulation	State County	Total Households	TV Households	%
<b>50% &amp; Over</b>	Jefferson	19,200	18,800	98
	Mifflin	17,800	17,200	97
	<b>WEST VIRGINIA</b> Morgan	4,400	4,300	98
<b>Between 25-49%</b>	<b>PENNSYLVANIA</b>			
	Forest	1,900	1,900	100
	Indiana	32,900	32,200	98
	Juniata	7,600	7,300	96
	Potter	6,900	6,700	97
Somerset	30,900	30,200	98	
<b>Between 5-24%</b>	<b>MARYLAND</b>			
	Garrett	10,000	9,800	98
	<b>PENNSYLVANIA</b>			
	Armstrong	32,400	31,800	98
	Clarion	15,300	15,000	98
	Franklin	44,200	42,800	97
	Lycoming	44,300	42,900	97
	Mc Kean	18,700	18,200	97
	Snyder	12,500	12,000	96
	Westmoreland	147,800	145,900	99
	<b>VIRGINIA</b>			
	Warren	8,800	8,700	99
<b>WEST VIRGINIA</b>				
Hampshire	5,900	5,800	98	
<b>Station Totals</b>		<b>716,900</b>	<b>701,600</b>	<b>97</b>
<b>Net Weekly Circulation (1987)</b>			<b>317,800</b>	
<b>Average Daily Circulation (1987)</b>			<b>195,500</b>	

# Pennsylvania—Erie

**WETG**

Ch. 66

**Network Service:** None, independent.

**Licensee:** Gannon University Bcstg. Inc., University Square, Erie, PA 16541.

**Studio:** Gannon University Resource Center, 6th & Sassafras Sts., Erie, PA 16541.

**Telephone:** 814-871-7446.

**Technical Facilities:** Channel No. 66 (782-788 MHz). Authorized power: 25-kw max. visual, 2.5-kw max. aural. Antenna: 500-ft. above av. terrain, 350-ft. above ground, 1667-ft. above sea level.

Latitude	42°	01'	50"
Longitude	80°	02'	53"

**Transmitter:** 1390 Townhall Rd. W., Summit Twp.

**Satellite Earth Station:** Comtech, 5-meter; Microdyne receivers.

**Ownership:** Gannon University Bcstg. Inc. M. Daniel Henry, pres.; John H. Duda, secy.-treas.; Henry A. Kriegel; Howard C. Smith; Michael J. Veshecco; Joseph P. Scottino Gannon U. is licensee of WERG(FM), Erie, PA

**Began Operation:** September 2, 1986.

**Represented (legal):** Haley, Bader & Potts.

**Personnel:**

- TOM McSWEENEY, general manager.
- DENNIS SPAGNOLO, engineering director.
- JOHN CHIPREAN, sales director.
- ANNE-MARIE BRAULT, program director.
- MICHAEL SPARKS, production manager.
- MARY ANN MULLER, logs & traffic.



**Rates:** Not available.

**Arbitron Data:** Not available.

**City of License:** Erie. **ADI:** Erie. **Rank:** 137.

# Pennsylvania—Erie

**WICU-TV**

Ch. 12

**Network Service:** NBC.

**Licensee:** Great Lakes Communications Inc., 3514 State St., Erie, PA 16508.

**Studio:** 3514 State St., Erie, PA 16508.

**Telephone:** 814-454-5201. **TWX:** 510-696-6878.

**Technical Facilities:** Channel No. 12 (204-210 MHz). Authorized power: 316-kw visual, 31.6-kw aural. Antenna: 1000-ft. above av. terrain, 789-ft. above ground, 2167-ft. above sea level.

Latitude 42° 03' 52"  
Longitude 80° 00' 19"

**Transmitter:** Donation Rd.

**Multichannel TV Sound:** Stereo only.

**Satellite Earth Stations:** Harris, 6-meter C-band; Harris, 6-meter Ku-band; General Instrument, Harris receivers.

**News Services:** AP, NBC.

**Ownership:** Great Lakes Communications Inc. is a subsidiary of Lamb Enterprises Inc.

**Began Operation:** March 15, 1949.

**Represented (sales):** Katz Television; Radio-Television Representatives Ltd. (Canada).

**Represented (legal):** Fly, Shuebruk, Gaguine, Boros & Braun.

**Represented (engineering):** Jules Cohen & Associates.

**Personnel:**

CLARENCE PAOLELLA, general manager & general sales manager.  
MICHAEL CSOP, chief engineer.  
JOHN IVAN TOMCHO, production & program director.  
JOHN SPECIALE, news director.

**Highest One Hour Rate:** \$2300.

**Highest 30 Sec. Rate:** \$600.

**NETWORK BASE HOURLY RATE:** \$1400.

**Station also received in Canadian markets.**

**BBM Weekly Reach (Spring 1987):** 381,000.

**City of License:** Erie. **ADI:** Erie. **Rank:** 137.

Total Households: © MSI Consumer Market Data as of 1/1/87. TV Homes, TV% and Circulation © 1987 Arbitron. County coverage based on Arbitron study.

Net Weekly Circulation	State County	Total Households	TV Households	%
50% & Over	PENNSYLVANIA Crawford	33,000	32,200	98



Net Weekly Circulation	State County	Total Households	TV Households	%
50% & Over	Erie	104,000	102,600	99
	Venango	24,100	23,400	97
	Warren	17,500	16,900	97
Between 25-49%	NEW YORK Chautauqua	55,300	54,300	98
	OHIO Ashtabula	37,400	36,800	98
	PENNSYLVANIA Forest	1,900	1,900	100
Between 5-24%	Mc Kean	18,700	18,200	97
	NEW YORK Cattaraugus	31,400	30,700	98
	PENNSYLVANIA Elk	13,800	13,500	98
<b>Station Totals</b>		<b>337,100</b>	<b>330,500</b>	<b>98</b>
<b>Net Weekly Circulation (1987)</b>			<b>213,300</b>	
<b>Average Daily Circulation (1987)</b>			<b>137,400</b>	

# Pennsylvania—Erie

## WJET-TV

Ch. 24

**Network Service:** ABC.

**Licensee:** Jet Broadcasting Co. Inc., 1635 Ash St., Erie, PA 16503.

**Studio:** 8455 Peach St., Erie, PA 16509.

**Telephone:** 814-864-4902.

**Technical Facilities:** Channel No. 24 (530-536 MHz). Authorized power: 1120-kw max. visual, 112-kw max. aural. Antenna: 955-ft. above av. terrain, 780-ft. above ground, 2090-ft. above sea level.

Latitude 42° 02' 24"  
Longitude 80° 04' 08"

**Transmitter:** 8455 Peach St.

**Satellite Earth Stations:** 3 in operation; Andrew receivers.

**FM Affiliate:** WJET, 3-kw, 102.3 MHz.

**News Service:** AP.

**Ownership:** Myron Jones, pres., 53.5%; William Fleckenstein, v.p., secy.-treas., 36.5%; John Kanzius, exec. v.p. & gen. mgr., 10%. Myron Jones also controls WHOT(AM), Campbell, OH & WHOT-FM, Youngstown, OH.

**Began Operation:** April 3, 1966.

**Represented (sales):** Blair Television; Canadian Communications Co. (Canada).

**Represented (legal):** Reddy, Begley & Martin.

**Represented (engineering):** duTreil & Rackley Consulting Engineers.

**Personnel:**

MYRON JONES, president.  
JOHN KANZIUS, executive vice president & general manager.  
KEN FANAZINI, operations manager.  
ERIC JOHNSON, news director.  
MICHAEL GEORGE, sales manager.  
JOAN VICARY, national sales.  
MARK HIMMLER, chief engineer.

**Highest 30 Sec. Rate:** \$500.

**NETWORK BASE HOURLY RATE:** \$850.

**Station also received in Canadian markets.**

**BBM Weekly Reach (Spring 1987):** 226,000.

**City of License:** Erie. **ADI:** Erie. **Rank:** 137.

Total Households: © MSI Consumer Market Data as of 1/1/87. TV Homes, TV% and Circulation © 1987 Arbitron. County coverage based on Arbitron study.



Net Weekly Circulation	State County	Total Households	TV Households	Households %
<b>50% &amp; Over</b>	<b>PENNSYLVANIA</b>			
	Crawford	33,000	32,200	98
	Erie	104,000	102,600	99
	Venango	24,100	23,400	97
<b>Between 25-49%</b>	<b>NEW YORK</b>			
	Chautauqua	55,300	54,300	98
	<b>OHIO</b>			
	Ashtabula	37,400	36,800	98
<b>Between 5-24%</b>	<b>PENNSYLVANIA</b>			
	Warren	17,500	16,900	97
	<b>PENNSYLVANIA</b>			
	Elk	13,800	13,500	98
	Forest	1,900	1,900	100
	Mc Kean	18,700	18,200	97
<b>Station Totals</b>		<b>305,700</b>	<b>299,800</b>	<b>98</b>
<b>Net Weekly Circulation (1987)</b>				<b>168,200</b>
<b>Average Daily Circulation (1987)</b>				<b>95,900</b>

# Pennsylvania—Erie

**WSEE**

Ch. 35

**Network Service:** CBS.

**Licensee:** Erie Bcstg. Partners Inc., 1220 Peach St., Erie, PA 16501.

**Studio:** 1220 Peach St., Erie, PA 16501.

**Telephone:** 814-455-7575. **TWX:** 814-453-6875.

**Technical Facilities:** Channel No. 35 (596-602 MHz). Authorized power: 1186-kw max. visual, 118.6-kw max. aural. Antenna: 938-ft. above av. terrain, 750-ft. above ground, 2090-ft. above sea level.

Latitude 42° 02' 20"  
Longitude 80° 03' 45"

**Transmitter:** U.S. Hwy. 19, 7-mi. S of Erie.

**Satellite Earth Stations:** Scientific-Atlanta, 7-meter C-band; Scientific-Atlanta, 4.6-meter C-band; AFC, 3.6-meter Ku-band; M/A-Com, Scientific-Atlanta receivers.

**News Services:** AP, Group W Newsfeed.

**Ownership:** Erie Bcstg. Corp., gen. partner, 5%; Garrett Scollard, Ltd. partner, 62%; Jack Oken, Ltd. partner, 8%; Neil Kennedy, Ltd. partner, 4%; 11 additional ltd. partners, none with more than 2%. Erie Bcstg. Corp. ownership: Jerry Montgomery, pres., 40%; Daniel O'Kane, v.p.-secy.-treas., 60%. Garrett Scollard: has interest in KLRT(TV) Little Rock, AR. **Note:** Sale to Price Communications pending (*Television Digest*, Vol. 27:33).

**Began Operation:** April 25, 1954. Sale to present owner by MMT Sales Inc. approved by FCC Dec. 13, 1985. Sale to MMT by Gillett Bcstg. approved April 16, 1982. Sale to Gillett by Great Lakes Television Co. approved July 19, 1978.

**Represented (sales):** MMT Sales Inc.; Metrosport Television Ltd. (Canada).

**Represented (legal):** Crowell & Moring.

**Represented (engineering):** Smith & Powstenko.

**Personnel:**

JERRY MONTGOMERY, president & general manager.  
F. BRADY LOUIS, general sales manager.  
WILLIAM PODBIELSKI, chief engineer.  
RITA MASI, office manager.  
DON ROWE, production manager.

**Highest One Hour Rate:** \$3000.

**Highest 30 Sec. Rate:** \$350.

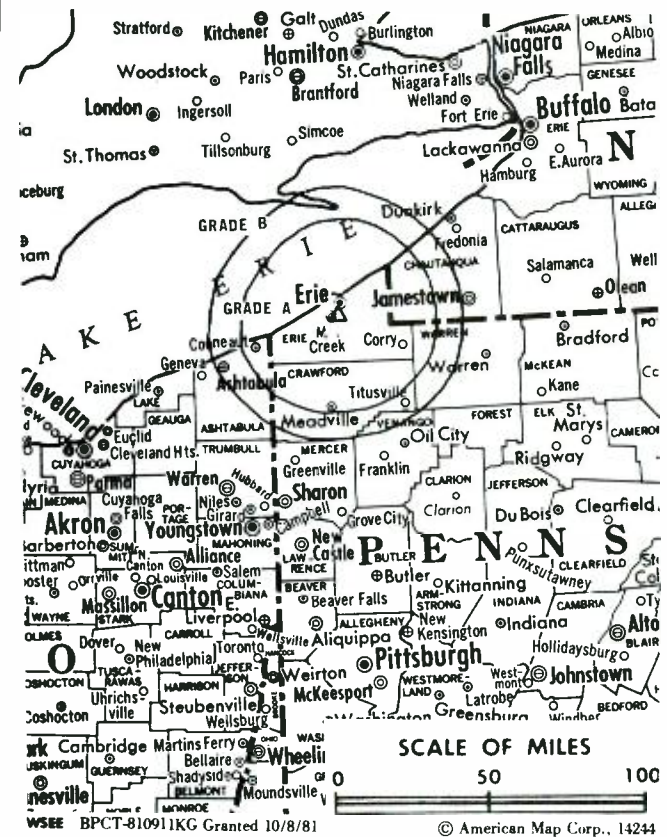
**NETWORK BASE HOURLY RATE:** \$325.

**Station also received in Canadian markets.**

**BBM Weekly Reach (Spring 1987):** 299,000.

**City of License:** Erie. **ADI:** Erie. **Rank:** 137.

Total Households © MSI Consumer Market Data as of 1/1/87. TV Homes, TV% and Circulation © 1987 Arbitron. County coverage based on Arbitron study.



Net Weekly Circulation	State County	Total Households	TV Households	%
50% & Over	PENNSYLVANIA			
	Crawford	33,000	32,200	98
	Erie	104,000	102,600	99
Between 25-49%	NEW YORK			
	Chautauqua	55,300	54,300	98
	OHIO			
	Ashtabula	37,400	36,800	98
Between 5-24%	PENNSYLVANIA			
	Venango	24,100	23,400	97
	Warren	17,500	16,900	97
	NEW YORK			
	Cattaraugus	31,400	30,700	98
	PENNSYLVANIA			
	Mc Kean	18,700	18,200	97
<b>Station Totals</b>		<b>321,400</b>	<b>315,100</b>	<b>98</b>
<b>Net Weekly Circulation (1987)</b>				<b>168,300</b>
<b>Average Daily Circulation (1987)</b>				<b>86,600</b>

# Pennsylvania—Harrisburg-York

## WHP-TV

Ch. 21

**Network Service:** CBS.

**Licensee:** WHP Inc., Box 1507, Harrisburg, PA 17105.

**Studio:** 3300 N. Sixth St., Harrisburg, PA 17110.

**Telephone:** 717-238-2100. **TWX:** 510-650-4925.

**Technical Facilities:** Channel No. 21 (512-518 MHz). Authorized power: 1200-kw max. visual, 120-kw max. aural. Antenna: 1220-ft. above av. terrain, 500-ft. above ground, 1810-ft. above sea level.

Latitude 40° 20' 44"  
Longitude 76° 52' 09"

**Transmitter:** Blue Mountain.

**Satellite Earth Stations:** 3 in operation; Microdyne, 7-meter; Microdyne, Scientific-Atlanta receivers.

**AM Affiliate:** WHP, 5-kw, 580 kHz (CBS).

**FM Affiliate:** WHP-FM, 14-kw, 97.3 MHz (No. 247), 840-ft.

**News Services:** AP, UPI.

**Ownership:** Commonwealth Communications Services Inc.

**Began Operation:** April 15, 1953.

**Represented (sales):** Katz Television.

**Represented (legal):** Dow, Lohnes & Albertson.

**Represented (engineering):** Cohen & Dippell.

### Personnel:

THOMAS M. GIROCCO, president & chief executive officer.  
DONALD YEISER, vice president & general manager.  
THOMAS G. MILLER, national sales manager.  
MAURICE GANNAWAY, director of engineering.

**Highest One Hour Rate:** \$2500.

**Highest 30 Sec. Rate:** \$1500.

**NETWORK BASE HOURLY RATE:** \$550.

**City of License:** Harrisburg. **ADI:** Harrisburg-York-Lancaster-Lebanon. **Rank:** 45.

Total Households: © MSI Consumer Market Data as of 1/1/87. TV Homes, TV% and Circulation © 1987 Arbitron. County coverage based on Arbitron study.

Net Weekly Circulation	State County	Total Households	TV Households	%
<b>PENNSYLVANIA</b>				
<b>50% &amp; Over</b>	Cumberland	71,200	69,900	98
	Dauphin	95,200	93,300	98
	Juniata	7,600	7,300	96
	Lebanon	41,400	40,500	98



Net Weekly Circulation	State County	Total Households	TV Households	%
<b>50% &amp; Over</b>	Perry	14,500	14,100	97
	Snyder	12,500	12,000	96
	York	125,600	123,300	98
<b>PENNSYLVANIA</b>				
<b>Between 25-49%</b>	Adams	24,700	24,100	98
	Franklin	44,200	42,800	97
	Lancaster	140,000	135,200	97
	Mifflin	17,800	17,200	97
	Montour	6,000	5,800	97
	Northumberland	39,900	38,800	97
Union	11,000	10,500	95	
<b>PENNSYLVANIA</b>				
<b>Between 5-24%</b>	Clinton	14,300	14,000	98
	Lycoming	44,300	42,900	97
	Schuylkill	63,100	61,700	98
	Sullivan	2,200	2,100	95
<b>Station Totals</b>		<b>775,500</b>	<b>755,500</b>	<b>97</b>
<b>Net Weekly Circulation (1987)</b>				<b>379,600</b>
<b>Average Daily Circulation (1987)</b>				<b>194,300</b>

# Pennsylvania—Harrisburg-York-Lebanon

**WHTM-TV**

Ch. 27

**Network Service:** ABC.

**Licensee:** WHTM-TV Inc., 3235 Hoffman St., Harrisburg, PA 17105.

**Studio:** 3235 Hoffman St., Harrisburg, PA 17105.

**Telephone:** 717-236-2727. **TWX:** 510-650-0803.

**Technical Facilities:** Channel No. 27 (548-554 MHz). Authorized power: 2382-kw max. visual, 238.2-kw max. aural. Antenna: 1120-ft. above av. terrain, 609-ft. above ground, 1690-ft. above sea level.

Latitude 40° 18' 57.4"  
Longitude 76° 57' 02.2"

**Transmitter:** W of U.S. Hwys. 11 & 15, N of State Hwy. 944.

**Satellite Earth Stations:** Andrew, 7.3-meter C-band; Andrew, 4.5-meter C-band; Avantek receivers.

**News Services:** AP, UPI.

**Ownership:** Smith Acquisition Corp. Robert N. Smith, pres.-treas.; William S. Reyner Jr., v.p.-secy., 7.2%; John Purcell, 5%; Smith Broadcasting Group, 12.8%; remainder held by venture capital investor group. See Smith Bcstg. Group under Group Ownership of Television Stations.

**Began Operation:** June 19, 1953 on Ch. 71; May 15, 1957 FCC authorized WTPA to purchase transmitter & tower of off-air WCMB-TV and to switch to Ch. 27, Ch. 71 being assigned to WCMB-TV (**Television Digest**, Vol. 13:15, 20). Sale to Times Mirror Co. by Newhouse Bcstg. approved by FCC March 27, 1980 (Vol. 18:50, 19:19). Sale to present owners approved April 17, 1986.

**Represented (sales):** Harrington, Righter & Parsons Inc.

**Represented (legal):** Hogan & Hartson.

**Represented (engineering):** Lohnes & Culver.

**Personnel:**

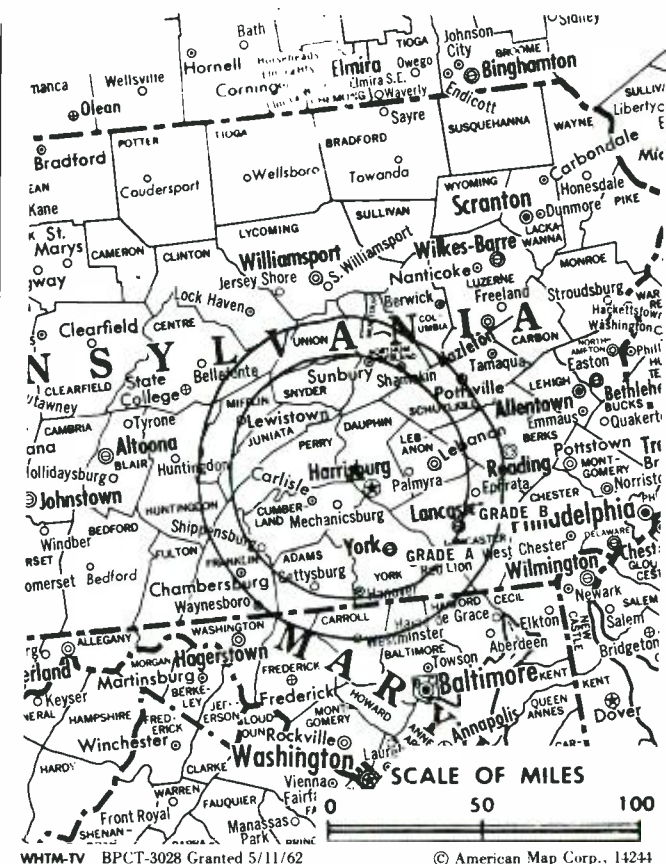
ROBERT N. SMITH, president.  
JOHN PURCELL, vice president & general manager.  
FRANK RATERMANN, general sales manager.  
PAUL O'DELL, program & operations manager.  
JANICE DEXTER, promotion director.  
JOHN McCALL, news director.  
DONALD LANDIS, chief engineer.  
JOSEPH FRY, controller.

**Rates:** Not available.

**City of License:** Harrisburg. **ADI:** Harrisburg-York-Lancaster-Lebanon. **Rank:** 45.

Total Households: © MSI Consumer Market Data as of 1/1/87. TV Homes, TV% and Circulation © 1987 Arbitron. County coverage based on Arbitron study.

Net Weekly Circulation	State County	Total Households	TV Households	%
<b>50% &amp; Over</b>	<b>PENNSYLVANIA</b>	71,200	69,900	98
	Cumberland	95,200	93,300	98
	Dauphin	7,600	7,300	96
	Juniata			



Net Weekly Circulation	State County	Total Households	TV Households	%
<b>50% &amp; Over</b>	Lancaster	140,000	135,200	97
	Lebanon	41,400	40,500	98
	Mifflin	17,800	17,200	97
	Perry	14,500	14,100	97
	York	125,600	123,300	98
<b>Between 25-49%</b>	<b>PENNSYLVANIA</b>	24,700	24,100	98
	Adams	44,200	42,800	97
	Huntingdon	15,300	14,900	97
	Montour	6,000	5,800	97
	Northumberland	39,900	38,800	97
	Snyder	12,500	12,000	96
Union	11,000	10,500	95	
<b>Between 5-24%</b>	<b>PENNSYLVANIA</b>	125,200	123,100	98
	Berks	39,400	38,300	97
	Centre	44,300	42,900	97
	Schuylkill	63,100	61,700	98
	Sullivan	2,200	2,100	95
<b>Station Totals</b>		<b>941,100</b>	<b>917,800</b>	<b>97</b>
<b>Net Weekly Circulation (1987)</b>			<b>429,600</b>	
<b>Average Daily Circulation (1987)</b>			<b>230,700</b>	

# Pennsylvania—Hazleton

## WWLF-TV

Ch. 56

(Satellite of WOLF-TV, Scranton, PA)

**Network Service:** None, independent.

**Licensee:** Scranton TV Partners Ltd., 916 Oak Street, Scranton, PA 18508.

**Studio:** See WOLF-TV, Scranton, PA 18508.

**Telephone:** 717-347-9653.

**Technical Facilities:** Channel No. 56 (722-728 MHz). Authorized power: 9.77-kw visual, 0.977-kw aural. Antenna: 630-ft. above av. terrain, 408-ft. above ground, 2128-ft. above sea level.

Latitude	40°	56'	24"
Longitude	75°	58'	04"

Holds CP for change to 1000-kw max. visual, 266-ft. above av. terrain, 174-ft. above ground, 1994-ft. above sea level, lat. 41° 02' 13", long. 76° 05' 07", transmitter to Nescopeck Mountain, near State Rte. 93, Hollenback/Sugarloaf. BMPCT-860508K3.

**Transmitter:** Berner Ave. & E St., Hazleton.

**Multichannel TV Sound:** Stereo only.

**Ownership:** WOLF-TV Assoc. Ltd. Partnership, 40%; ltd. partners, 60%. See Fox Group under Group Ownership of Television Stations.

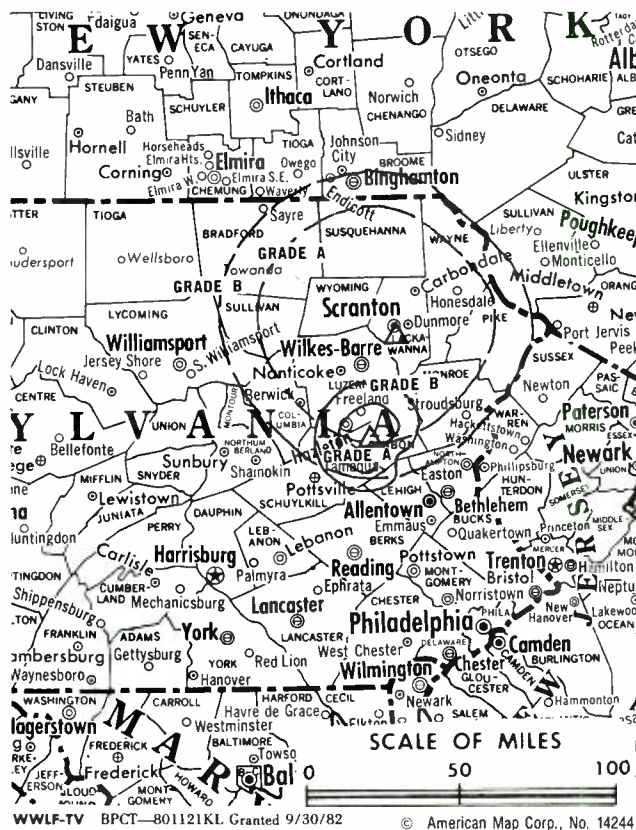
**Began Operation:** June 3, 1985.

**Represented (sales):** Independent TV Sales.

**Represented (legal):** Latham & Watkins.

**Personnel:**

See WOLF-TV, Scranton, PA.



**Rates:** Sold in combination with WOLF-TV, Scranton-Wilkes Barre.

**Arbitron Data:** Included with WOLF-TV, Scranton, PA.

**City of License:** Hazleton. **ADI:** Wilkes Barre-Scranton. **Rank:** 59.



# Pennsylvania—Johnstown

## WJAC-TV

Ch. 6

**Network Service:** NBC.

**Licensee:** WJAC Inc., Hickory Lane, Johnstown, PA 15907.

**Studio:** Hickory Lane, Johnstown, PA 15907.

**Mailing Address:** Box 38, Johnstown, PA 15907.

**Telephone:** 814-255-7600. **TWX:** 310-284-059.

**Technical Facilities:** Channel No. 6 (82-88 MHz). Authorized power: 70.8-kw visual, 10.5-kw aural. Antenna: 1120-ft. above av. terrain, 175-ft. above ground, 2878-ft. above sea level.

Latitude 40° 22' 22"  
Longitude 78° 58' 51"

**Transmitter:** Laurel Hill Mountain.

**Multichannel TV Sound:** Stereo only.

**Satellite Earth Stations:** Microdyne; Harris, 7-meter; Channel Master, 3.5-meter; Microdyne, Drake, Harris receivers.

**News Services:** NBC, AP, NIWS.

**Ownership:** A. W. Walters Estate, Richard H. Mayer, trustee, has controlling interest. WJAC Inc. officers: James M. Edwards Sr., pres. & gen. mgr.; Richard D. Schrott, v.p.; Michael Brosig, secy.-treas.

**Began Operation:** September 15, 1949.

**Represented (sales):** Harrington, Righter & Parsons Inc.

**Represented (legal):** Wilkinson, Barker, Knauer & Quinn.

**Represented (engineering):** Cohen & Dippell.

### Personnel:

JAMES M. EDWARDS SR., president & general manager.  
RICHARD D. SCHROTT, vice president & general sales manager.  
ARTHUR VROOMAN, chief engineer.  
RON MILLER, news director.  
DINO TESSARI, production manager.  
KEN DeGENNARO, promotion director.  
PHILIP MARCINEK, program director.  
ROBERT HITE, personnel manager.

**Highest One Hour Rate:** \$2100.

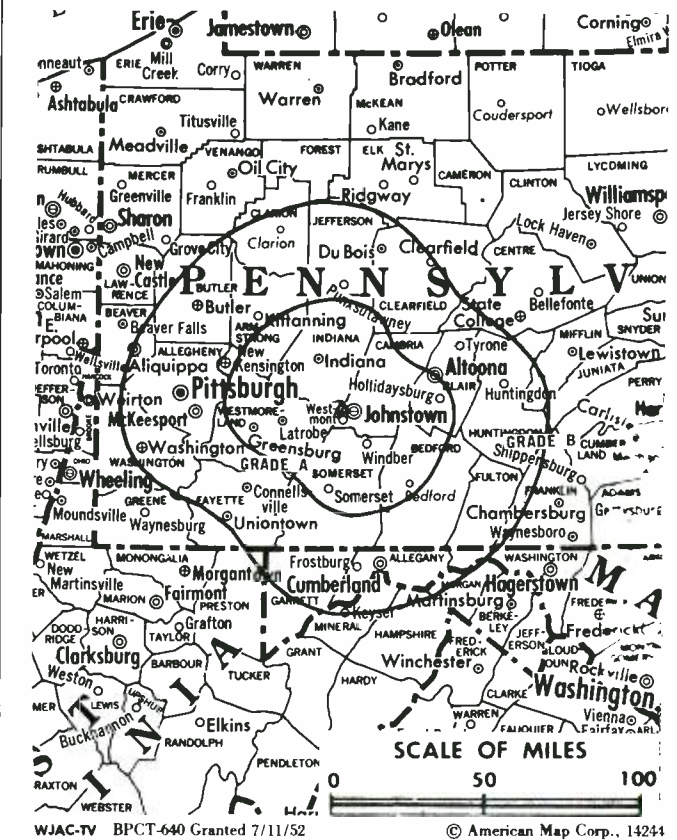
**Highest 30 Sec. Rate:** \$850.

**NETWORK BASE HOURLY RATE:** \$1300.

**City of License:** Johnstown. **ADI:** Johnstown-Altoona. **Rank:** 86.

Total Households: © MSI Consumer Market Data as of 1/1/87. TV Homes, TV% and Circulation © 1987 Arbitron. County coverage based on Arbitron study.

Net Weekly Circulation	State County	Total Households	TV Households	%
50% & Over	<b>MARYLAND</b>			
	Garrett	10,000	9,800	98
	<b>PENNSYLVANIA</b>			
	Armstrong	32,400	31,800	98
	Bedford	17,600	17,100	97
	Blair	51,200	50,300	98
	Cambria	65,200	64,300	99
	Cameron	2,600	2,600	100
	Centre	39,400	38,300	97
	Clarion	15,300	15,000	98
	Clearfield	30,700	30,100	98
	Elk	13,800	13,500	98
	Forest	1,900	1,900	100



Net Weekly Circulation	State County	Total Households	TV Households	%
50% & Over	Huntingdon	15,300	14,900	97
	Indiana	32,900	32,200	98
	Jefferson	19,200	18,800	98
	Somerset	30,900	30,200	98
Between 25-49%	<b>MARYLAND</b>			
	Allegany	29,300	29,000	99
	<b>PENNSYLVANIA</b>			
	Fulton	5,300	5,000	95
	Mifflin	17,800	17,200	97
	Potter	6,900	6,700	97
	Westmoreland	147,800	145,900	99
<b>WEST VIRGINIA</b>				
Grant	3,800	3,700	97	
Hampshire	5,900	5,800	98	
Hardy	3,800	3,700	97	
Between 5-24%	<b>PENNSYLVANIA</b>			
	Butler	55,600	54,900	99
	Clinton	14,300	14,000	98
	Fayette	61,100	59,700	98
	Greene	15,600	15,200	97
	Mc Kean	18,700	18,200	97
	Venango	24,100	23,400	97
	Warren	17,500	16,900	97
	<b>WEST VIRGINIA</b>			
Mineral	10,300	10,200	99	
Morgan	4,400	4,300	98	
Tucker	3,400	3,300	97	
<b>Station Totals</b>		<b>824,000</b>	<b>807,900</b>	<b>98</b>
<b>Net Weekly Circulation (1987)</b>			<b>477,900</b>	
<b>Average Daily Circulation (1987)</b>			<b>277,500</b>	

# Pennsylvania—Johnstown

## WFAT-TV

Ch. 19

**Network Service:** None, independent.

**Licensee:** WFAT Inc., Box 19, Johnstown, PA 15907.

**Studio:** 108 Allenbill Dr., Johnstown, PA 15904.

**Telephone:** 814-266-1919.

**Technical Facilities:** Channel No. 19 (500-506 MHz). Authorized power: 1661.5-kw max. visual, 166.15-kw max. aural. Antenna: 1194-ft. above av. terrain, 256-ft. above ground, 3165-ft. above sea level.

Latitude 40° 10' 50"  
Longitude 79° 09' 08"

Requests CP for change to 421-ft. above av. terrain, 81-ft. above ground, 1005-ft. above sea level, lat. 40° 17' 29", long. 78° 33' 57", transmitter to Blue Knob Road, 2.4-mi. NE of Pavia. BPCT-860929KH.

**Transmitter:** Pea Vine Hill, 0.35-mi. S of Hwy. 30, 6-mi. SE of Ligonier.

**Satellite Earth Station:** Comtech, 5-meter; Microwave Assoc., Harris receivers.

**News Service:** INN.

**Ownership:** Leon A. Crosby, 100%.

**Began Operation:** October 15, 1953. Sale to present owner by John E. Gelormino approved by FCC Oct. 14, 1982. Sale to Gelormino by Benjamin C. Werk, et al., approved July 20, 1972 (*Television Digest*, Vol. 12:30). Previous sale by Rivoli Realty Co. approved by FCC March 17, 1971.

**Represented (sales):** Unirep Bcstg. Co.; Commercial Media Sales (Pittsburgh).

**Represented (legal):** Arent, Fox, Kintner, Plotkin & Kahn.

**Represented (engineering):** E. Harold Munn & Associates.

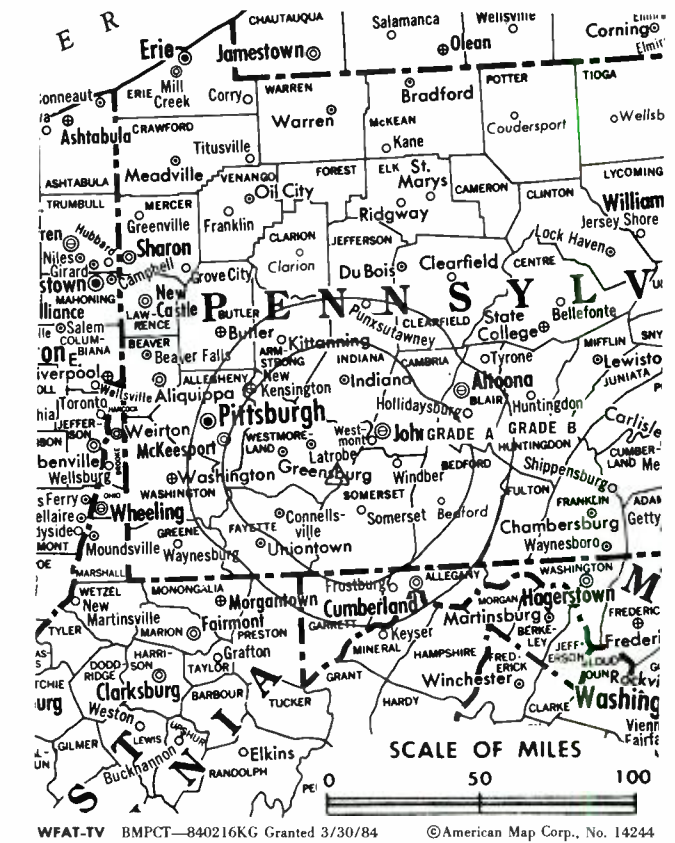
**Personnel:**

TIMOTHY LEE CROSBY, general manager.  
GEORGE S. PLENDERLEITH, station manager.  
BILL CARAMANA, chief engineer.

**Highest 30 Sec. Rate:** \$120.

**City of License:** Johnstown. **ADI:** Johnstown-Altoona. **Rank:** 86.

Total Households: © MSI Consumer Market Data as of 1/1/87. TV Homes, TV% and Circulation © 1987 Arbitron. County coverage based on Arbitron study.



Net Weekly Circulation	State County	Total Households	TV Households	%
Between 25-49%	<b>PENNSYLVANIA</b>			
	Blair	51,200	50,300	98
	Cambria	65,200	64,300	99
	Somerset	30,900	30,200	98
Between 5-24%	<b>MARYLAND</b>			
	Garrett	10,000	9,800	98
	<b>PENNSYLVANIA</b>			
	Bedford	17,600	17,100	97
	Clarion	15,300	15,000	98
	Clearfield	30,700	30,100	98
Indiana	32,900	32,200	98	
Jefferson	19,200	18,800	98	
Westmoreland	147,800	145,900	99	
<b>Station Totals</b>		<b>420,800</b>	<b>413,700</b>	<b>98</b>
<b>Net Weekly Circulation (1987)</b>				<b>72,500</b>
<b>Average Daily Circulation (1987)</b>				<b>23,000</b>

# Pennsylvania—Johnstown

## WWCP-TV

Ch. 8

(Operates satellite WWPC-TV, Altoona, PA)

**Network Service:** Fox.

**Licensee:** Evergreen Bcstg. Corp., 1450 Scalp Ave., Johnstown, PA 15904.

**Studio:** 1450 Scalp Ave., Johnstown, PA 15904.

**Telephone:** 814-266-8088.

**Technical Facilities:** Channel No. 8 (180-186 MHz). Authorized power: 166-kw visual, 16.6-kw aural. Antenna: 1208-ft. above av. terrain, 270-ft. above ground, 3175-ft. above sea level.

Latitude 40° 10' 53"  
Longitude 79° 09' 06"

**Transmitter:** Approx. 6-mi. SE of Ligonier, near Hwy. 30.

**News Service:** INN.

**Ownership:** Evergreen Holding Co. For other interests, see Smith Bcstg. Group under Group Ownership of TV Stations.

**Began Operation:** October 13, 1986.

**Represented (sales):** Katz Independent TV Sales.

**Represented (legal):** Hogan & Hartson.

**Represented (engineering):** Jules Cohen & Associates, P.C.

**Personnel:**

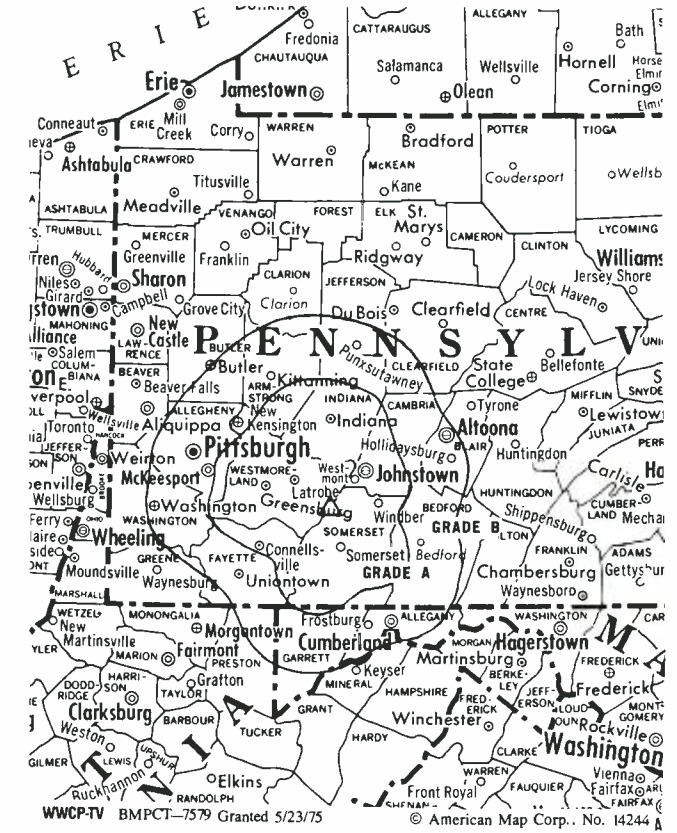
MARTIN H. OSTROW, general manager & general sales manager.  
CHARLES GOODE, chief engineer.  
CHRISTOPHER J. TAYLOR, director of operations.  
RON KABO, local sales manager.

**Arbitron Data:** Includes coverage of WWCP-TV, Altoona, PA.

**City of License:** Johnstown. **ADI:** Johnstown-Altoona. **Rank:** 86.

Total Households: © MSI Consumer Market Data as of 1/1/87. TV Homes, TV% and Circulation © 1987 Arbitron. County coverage based on Arbitron study.

Net Weekly Circulation	State County	Total Households	TV Households	%
Between 5-24%	MARYLAND			
	Garrett	10,000	9,800	98
	PENNSYLVANIA			
	Bedford	17,600	17,100	97
	Blair	51,200	50,300	98



Net Weekly Circulation	State County	Total Households	TV Households	%
Between 5-24%	Cambria	65,200	64,300	99
	Centre	39,400	38,300	97
	Clarion	15,300	15,000	98
	Clearfield	30,700	30,100	98
	Elk	13,800	13,500	98
	Huntingdon	15,300	14,900	97
	Indiana	32,900	32,200	98
	Jefferson	19,200	18,800	98
	Somerset	30,900	30,200	98
	Westmoreland	147,800	145,900	99
<b>Station Totals</b>		<b>489,300</b>	<b>480,400</b>	<b>98</b>
<b>Net Weekly Circulation (1987)</b>			<b>73,100</b>	
<b>Average Daily Circulation (1987)</b>			<b>30,500</b>	

# Pennsylvania—Lancaster

## WGAL-TV

Ch. 8

**Network Service:** NBC.

**Licensee:** WGAL-TV Inc., Box 7127, Lancaster, PA 17604.

**Studio:** Lincoln Hwy. West, Lancaster, PA 17604.

**Mailing Address:** Box 7127, Lancaster, PA 17604.

**Telephone:** 717-393-5851. **TWX:** 510-657-4437.

**Technical Facilities:** Channel No. 8 (180-186 MHz). Authorized power: 112-kw visual, 22.4-kw aural. Antenna: 1360-ft. above av. terrain, 823-ft. above ground, 1849-ft. above sea level.

Latitude 40° 02' 04"  
Longitude 76° 37' 08"

**Transmitter:** 2.25-mi. NE of Hallam, PA.

**Multichannel TV Sound:** Stereo only.

**Satellite Earth Stations:** 3 in operation; Harris, 8.8-meter; Harris receivers.

**News Services:** AP, UPI.

**Ownership:** Pulitzer Publishing Co. See Group Ownership of Television Stations.

**Began Operation:** March 18, 1949. Sale to present owner by Steinman Stations approved by FCC Oct. 5, 1978 (**Television Digest**, Vol. 17:50).

**Represented (sales):** Blair Television.

**Represented (legal):** Verner, Lipfert, Bernhard, McPherson & Hand.

**Represented (engineering):** A. D. Ring & Associates.

### Personnel:

DAVID DODDS, vice president & general manager.  
NELSON SEARS, program manager.  
RIGBY WILSON, general sales manager.  
JOHN FEESER, national sales manager.  
ED WICKENHEISER, news director.  
J. JUDE SCHLAGER, marketing & promotions director.  
CHARLES T. KROLL, local sales manager.  
FRED WOSKOFF, creative services manager.  
PAT SAAM, commercial operations manager.  
ROBERT GOOD, chief engineer.

**Highest 30 Sec. Rate:** \$2500.

**NETWORK BASE HOURLY RATE:** \$3350.

**City of License:** Lancaster. **ADI:** Harrisburg-York-Lancaster-Lebanon. **Rank:** 45.

Total Households: © MSI Consumer Market Data as of 1/1/87. TV Homes, TV% and Circulation © 1987 Arbitron. County coverage based on Arbitron study.

Net Weekly Circulation	State County	Total Households	TV Households	%
<b>50% &amp; Over</b>	<b>PENNSYLVANIA</b>			
	Adams	24,700	24,100	98
	Berks	125,200	123,100	98
	Cumberland	71,200	69,900	98
	Dauphin	95,200	93,300	98
	Franklin	44,200	42,800	97
	Juniata	7,600	7,300	96
	Lancaster	140,000	135,200	97
	Lebanon	41,400	40,500	98
	Mifflin	17,800	17,200	97



WGAL-TV BPCT-910 Granted 2/3/54

© American Map Corp., 14244

Net Weekly Circulation	State County	Total Households	TV Households	%
<b>50% &amp; Over</b>	Perry	14,500	14,100	97
	Snyder	12,500	12,000	96
	York	125,600	123,300	98
<b>Between 25-49%</b>	<b>PENNSYLVANIA</b>			
	Huntingdon	15,300	14,900	97
	Northumberland	39,900	38,800	97
	Schuylkill	63,100	61,700	98
	Union	11,000	10,500	95
<b>Between 5-24%</b>	<b>MARYLAND</b>			
	Carroll	37,700	37,500	99
	Cecil	22,700	22,600	100
	Frederick	44,800	44,500	99
	Harford	53,700	53,400	99
	Queen Annes	10,400	10,300	99
	Washington	41,400	41,100	99
<b>Station Totals</b>	<b>PENNSYLVANIA</b>			
	Chester	121,500	119,800	99
	Clinton	14,300	14,000	98
	Fulton	5,300	5,000	95
	Montour	6,000	5,800	97
	Sullivan	2,200	2,100	95
	<b>WEST VIRGINIA</b>			
Berkeley	19,300	19,100	99	
<b>Station Totals</b>		<b>1,228,500</b>	<b>1,203,900</b>	<b>97</b>
<b>Net Weekly Circulation (1987)</b>			<b>695,600</b>	
<b>Average Daily Circulation (1987)</b>			<b>422,900</b>	

# Pennsylvania—Lancaster-Lebanon

## WLYH-TV

Ch. 15

**Network Service:** CBS.

**Licensee:** Gateway Communications Inc., Executive Bldg., Suite 612, Cherry Hill, NJ 08034.

**Studios:** Park City Center, Lancaster, PA; Box 1283, Lebanon, PA 17042.

**Telephone:** 717-273-4551. **TWX:** 510-650-4953.

**Technical Facilities:** Channel No. 15 (476-482 MHz). Authorized power: 1050-kw max. & 676-kw horizontal visual, 68-kw aural. Antenna: 1364-ft. above av. terrain, 1062-ft. above ground, 1940-ft. above sea level.

Latitude 40° 15' 45"  
Longitude 76° 27' 53"

**Transmitter:** Television Hill, R.D. 5.

**Satellite Earth Station:** Satellite Video Systems, 4-meter; Scientific-Atlanta receivers.

**News Services:** CBS, CNN, UPI.

**Ownership:** Gateway Communications Inc. See Group Ownership of TV Stations.

**Began Operation:** October 9, 1953, but left air Oct. 16, 1954. Sold to Triangle Publications by radio WLBR-Lebanon News interests and station resumed operation May 2, 1957 (*Television Digest*, Vol. 11:27, 13:18). Sale by Triangle to present owner approved by FCC Sept. 20, 1972 (Vol. 11:50; 12:39).

**Represented (sales):** Seltel Inc.

**Represented (legal):** Wilner & Scheiner.

**Represented (engineering):** Smith & Powstenko.

**Personnel:**

ROBERT EOLIN, vice president & general manager.  
BOB PATTERSON, program director.  
JUDI FISHER, national sales manager.  
KATHY MORGAN, business manager.  
CLIFF ESHBACH, news director.  
JAN HRABOVSKY, promotion manager.

**Highest One Hour Rate:** \$1750.

**Highest 30 Sec. Rate:** \$600.

**NETWORK BASE HOURLY RATE:** \$400.

**City of License:** Lancaster. **ADI:** Harrisburg-York-Lancaster-Lebanon. **Rank:** 45.

Total Households: © MSI Consumer Market Data as of 1/1/87. TV Homes, TV% and Circulation © 1987 Arbitron. County coverage based on Arbitron study.

Net Weekly Circulation	State County	Total Households	TV Households	%
50% & Over	PENNSYLVANIA Lancaster	140,000	135,200	97



WLYH-TV BMPCT-790214KI Granted 6/29/79 © American Map Corp., 14244

Net Weekly Circulation	State County	Total Households	TV Households	%
50% & Over	Lebanon	41,400	40,500	98
<b>PENNSYLVANIA</b>				
Between 25-49%	Berks	125,200	123,100	98
	Cumberland	71,200	69,900	98
	Dauphin	95,200	93,300	98
	Juniata	7,600	7,300	96
	Perry	14,500	14,100	97
	Schuylkill	63,100	61,700	98
	Snyder	12,500	12,000	96
York	125,600	123,300	98	
<b>PENNSYLVANIA</b>				
Between 5-24%	Adams	24,700	24,100	98
	Mifflin	17,800	17,200	97
	Northumberland	39,900	38,800	97

<b>Station Totals</b>	<b>778,700</b>	<b>760,500</b>	<b>97</b>
<b>Net Weekly Circulation (1987)</b>			<b>299,800</b>
<b>Average Daily Circulation (1987)</b>			<b>114,200</b>

# Pennsylvania—Philadelphia

## KYW-TV

Ch. 3

**Network Service:** NBC.

**Licensee:** Group W Television Inc., Independence Mall East, Philadelphia, PA 19106.

**Studio:** Independence Mall East, Philadelphia, PA 19106.

**Telephone:** 215-238-4700.

**Technical Facilities:** Channel No. 3 (60-66 MHz). Authorized power: 95.5-kw visual, 9.55-kw aural. Antenna: 1000-ft. above av. terrain, 1116-ft. above ground, 1369-ft. above sea level.

Latitude 40° 02' 38"  
Longitude 75° 14' 26"

**Transmitter:** Roxborough, PA.

**Multichannel TV Sound:** Stereo only.

**Satellite Earth Stations:** Vertex, 4.5-meter Ku-band; Scientific-Atlanta, 3-meter Ku-band; Scientific-Atlanta receivers.

**AM Affiliate:** KYW, 50-kw, 1060 kHz.

**News Services:** AP, Group W Newsfeed, UPI.

**Ownership:** Group W—Westinghouse Broadcasting. See Group Ownership of Television Stations.

**Began Operation:** September 1941. Sold to Westinghouse Bcstg. by Philco Corp. in 1953 (*Television Digest*, Vol. 9:8, 22); then transferred to NBC in deal approved Dec. 21, 1955 (Vol. 11:2, 12:3). Transfer from NBC back to Westinghouse under order by FCC approved Feb. 17, 1965 (Vol. 5:7, 8, 25).

**Represented (sales):** Group W Television Sales.

### Personnel:

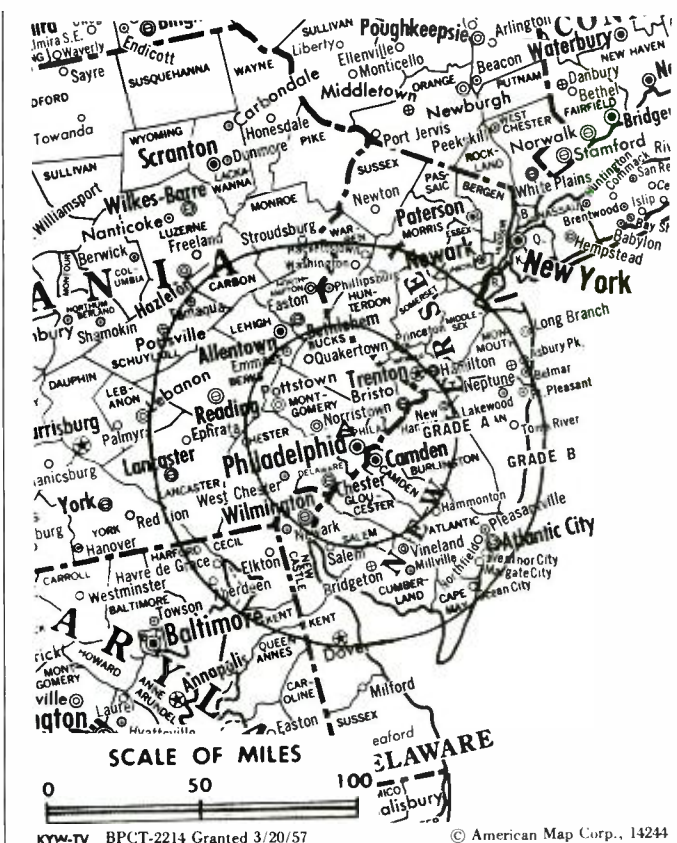
JIM THOMPSON, vice president & general manager.  
MARCELLUS ALEXANDER, station manager.  
ALLEN MURPHY, general sales manager.  
GLENN ROSMOS, director of broadcast operations & engineering.  
BOB JONES, program director.  
JIM ZURATT, controller.  
RANDY COVINGTON, news director.  
ALLAN LAFFERTY, communications manager.  
CHARLES THOMSON, editorial director.  
LISA NEE, executive producer.  
BRIAN O'NEILL, creative services director.  
IONA HARPER, human resources manager.  
JOANNE CALABRIA, director of public relations.

**Rates:** Not available.

**City of License:** Philadelphia. **ADI:** Philadelphia. **Rank:** 4.

Total Households: © MSI Consumer Market Data as of 1/1/87. TV Homes, TV% and Circulation © 1987 Arbitron. County coverage based on Arbitron study.

Net Weekly Circulation	State County	Total Households	TV Households	%
50% & Over	<b>DELAWARE</b>			
	Kent	36,500	36,200	99
	New Castle	145,400	144,800	100
	<b>NEW JERSEY</b>			
	Atlantic	80,600	79,000	98
	Burlington	132,400	131,100	99
	Camden	177,200	175,500	99
	Cape May	40,100	39,400	98
	Cumberland	48,000	47,300	99
	Gloucester	75,000	74,300	99
	Hunterdon	34,400	33,900	99
	Mercer	112,100	110,400	98
	Salem	24,700	24,300	98
Warren	32,800	32,200	98	



Net Weekly Circulation	State County	Total Households	TV Households	%
50% & Over	<b>PENNSYLVANIA</b>			
	Berks	125,200	123,100	98
	Bucks	180,800	179,100	99
	Carbon	21,400	21,000	98
	Chester	121,500	119,800	99
	Delaware	201,200	199,500	99
	Lehigh	109,600	108,000	99
	Monroe	30,900	30,300	98
	Montgomery	245,000	242,400	99
	Northampton	87,700	86,200	98
Philadelphia	624,200	612,900	98	
Between 25-49%	<b>MARYLAND</b>			
	Cecil	22,700	22,600	100
	<b>NEW JERSEY</b>			
Ocean	163,600	162,000	99	
Between 5-24%	<b>PENNSYLVANIA</b>			
	Lancaster	140,000	135,200	97
	Lebanon	41,400	40,500	98
	Schuylkill	63,100	61,700	98
	<b>DELAWARE</b>			
	Sussex	40,200	39,700	99
	<b>MARYLAND</b>			
	Caroline	9,000	8,900	99
	Kent	6,500	6,400	98
	<b>NEW JERSEY</b>			
Middlesex	217,400	215,500	99	
Monmouth	195,300	193,100	99	
Somerset	75,800	75,000	99	
<b>PENNSYLVANIA</b>				
Luzerne	131,300	129,400	99	
Pike	8,900	8,600	97	
<b>Station Totals</b>		<b>3,801,900</b>	<b>3,749,300</b>	<b>98</b>
<b>Net Weekly Circulation (1987)</b>			<b>2,610,200</b>	
<b>Average Daily Circulation (1987)</b>			<b>1,571,800</b>	

# Pennsylvania—Philadelphia

## WGBS-TV

Ch. 57

**Network Service:** None, independent.

**Licensee:** Grant Bcstg. of Philadelphia Inc., Box 15193, Philadelphia, PA 19130.

**Studio:** 300 Domino Lane, Philadelphia, PA 19128.

**Telephone:** 215-483-4550.

**Technical Facilities:** Channel No. 57 (728-734 MHz). Authorized power: 5000-kw max. visual, 500-kw max. aural. Antenna: 1159-ft. above av. terrain, 1134-ft. above ground, 1376-ft. above sea level.

Latitude 40° 02' 21"  
Longitude 75° 14' 13"

**Transmitter:** Umbria & Paoli Ave., Roxborough.

**Satellite Earth Stations:** Microdyne, 7-meter; Prodelin, 4.5-meter.

**Ownership:** Grant Broadcasting System Inc., Debtor-in-Possession. See Group Ownership of Television Stations.

**Began Operation:** June 15, 1981. FCC approved sale to present owners by Leon S. Gross, et al., April 24, 1985.

**Represented (sales):** Katz Independent TV Sales.

**Represented (legal):** Schwartz, Woods & Miller.

**Personnel:**

MILTON GRANT, president.  
CAROL HEALEY, station manager.  
JOHN A. GARDNER, general sales manager.  
HARRY JENNY, chief engineer.

**Rates:** Not available.

**City of License:** Philadelphia. **ADI:** Philadelphia. **Rank:** 4.

Total Households: © MSI Consumer Market Data as of 1/1/87. TV Homes, TV% and Circulation © 1987 Arbitron. County coverage based on Arbitron study.

Net Weekly Circulation	State County	Total Households	TV Households	%
<b>Between 25-49%</b>	<b>NEW JERSEY</b>			
	Burlington	132,400	131,100	99
	Camden	177,200	175,500	99
	Gloucester	75,000	74,300	99
	Salem	24,700	24,300	98
<b>PENNSYLVANIA</b>	Bucks	180,800	179,100	99
	Chester	121,500	119,800	99
	Delaware	201,200	199,500	99
	Montgomery	245,000	242,400	99
	Philadelphia	624,200	612,900	98



Net Weekly Circulation	State County	Total Households	TV Households	%
<b>Between 5-24%</b>	<b>DELAWARE</b>			
	Kent	36,500	36,200	99
	New Castle	145,400	144,800	100
	<b>MARYLAND</b>			
	Cecil	22,700	22,600	100
	<b>NEW JERSEY</b>			
	Atlantic	80,600	79,000	98
	Cape May	40,100	39,400	98
	Cumberland	48,000	47,300	99
	Hunterdon	34,400	33,900	99
	Mercer	112,100	110,400	98
	Ocean	163,600	162,000	99
	<b>PENNSYLVANIA</b>			
Berks	125,200	123,100	98	
Lancaster	140,000	135,200	97	
Lebanon	41,400	40,500	98	
<b>Station Totals</b>		<b>2,772,000</b>	<b>2,733,300</b>	<b>98</b>
<b>Net Weekly Circulation (1987)</b>			<b>849,800</b>	
<b>Average Daily Circulation (1987)</b>			<b>306,300</b>	

# Pennsylvania—Philadelphia

## WCAU-TV

Ch. 10

**Network Service:** CBS.

**Licensee:** CBS Inc., City Ave. & Monument Rd., Philadelphia, PA 19131.

**Studio:** City Ave. & Monument Rd., Philadelphia, PA 19131.

**Telephone:** 215-668-5510.

**Technical Facilities:** Channel No. 10 (192-198 MHz). Authorized power: 191-kw visual, 19.1-kw aural. Antenna: 1160-ft. above av. terrain, 1139-ft. above ground, 1421-ft. above sea level.

Latitude 40° 02' 31"  
Longitude 75° 14' 11"

**Transmitter:** Domino Lane & Fowler St., Roxborough, PA.

**Multichannel TV Sound:** Stereo only.

**Satellite Earth Station:** Microdyne, 7-meter; Microdyne receivers.

**AM Affiliate:** WCAU, 50-kw, 1210 kHz.

**FM Affiliate:** WCAU-FM, 8.9-kw, 98.1 MHz (No. 251), 1000-ft.

**News Services:** AP, UPI.

**Ownership:** CBS Inc. See Group Ownership of Television Stations.

**Began Operation:** March 15, 1948. Sale to present owner by Philadelphia Bulletin interests approved July 23, 1958 by FCC (Television Digest, Vol. 13:51; 14:1, 18, 27, 30).

**Represented (sales):** CBS Television National Sales.

### Personnel:

STEPHEN J. COHEN, vice president & general manager.  
JAMES DIAZ, director of sales.  
ALAN EISENSTEIN, general sales manager.  
GORDON HUGHES, vice president & station manager.  
AUGUSTINE MARTINEZ, director of planning & administration.  
JEFFREY SOMINKI, director of communications.  
JOHN H. BYRNE JR., director, operations & engineering.  
RICK HEBRON, manager, local-retail sales.  
JOSEPH R. CALIM, manager, national sales.  
JAY NEWMAN, news director.  
JOANNE WILDER, director, community affairs.

**Rates:** On request.

**NETWORK BASE HOURLY RATE:** \$4000.

**City of License:** Philadelphia. **ADI:** Philadelphia. **Rank:** 4.

Total Households: © MSI Consumer Market Data as of 1/1/87. TV Homes, TV% and Circulation © 1987 Arbitron. County coverage based on Arbitron study.

Net Weekly Circulation	State County	Total Households	TV Households	%
<b>50% &amp; Over</b>	<b>DELAWARE</b>			
	Kent	36,500	36,200	99
	New Castle	145,400	144,800	100
	<b>NEW JERSEY</b>			
	Atlantic	80,600	79,000	98
	Burlington	132,400	131,100	99
	Camden	177,200	175,500	99
	Cape May	40,100	39,400	98
	Cumberland	48,000	47,300	99
	Gloucester	75,000	74,300	99
	Hunterdon	34,400	33,900	99
	Mercer	112,100	110,400	98
	Salem	24,700	24,300	98
	Warren	32,800	32,200	98
	<b>PENNSYLVANIA</b>			
	Berks	125,200	123,100	98



Net Weekly Circulation	State County	Total Households	TV Households	%
<b>50% &amp; Over</b>	Bucks	180,800	179,100	99
	Carbon	21,400	21,000	98
	Chester	121,500	119,800	99
	Delaware	201,200	199,500	99
	Lehigh	109,600	108,000	99
	Monroe	30,900	30,300	98
	Montgomery	245,000	242,400	99
	Northampton	87,700	86,200	98
	Philadelphia	624,200	612,900	98
	<b>MARYLAND</b>			
<b>Between 25-49%</b>	Cecil	22,700	22,600	100
<b>NEW JERSEY</b>				
Ocean	163,600	162,000	99	
<b>PENNSYLVANIA</b>				
Lancaster	140,000	135,200	97	
Schuylkill	63,100	61,700	98	
<b>DELAWARE</b>				
<b>Between 5-24%</b>	Sussex	40,200	39,700	99
<b>MARYLAND</b>				
Caroline	9,000	8,900	99	
Kent	6,500	6,400	98	
<b>NEW JERSEY</b>				
Monmouth	195,300	193,100	99	
Somerset	75,800	75,000	99	
Sussex	44,400	43,700	98	
<b>PENNSYLVANIA</b>				
Columbia	23,400	22,900	98	
Dauphin	95,200	93,300	98	
Lebanon	41,400	40,500	98	
Northumberland	39,900	38,800	97	
<b>Station Totals</b>		<b>3,647,200</b>	<b>3,594,500</b>	<b>98</b>
<b>Net Weekly Circulation (1987)</b>			<b>2,466,600</b>	
<b>Average Daily Circulation (1987)</b>			<b>1,345,700</b>	



# Pennsylvania—Philadelphia

## WPHL-TV

Ch. 17

**Network Service:** None, independent.

**Licensee:** WPHL-TV Inc., 5001 Wynnfield Ave., Philadelphia, PA 19131.

**Studio:** 5001 Wynnfield Ave., Philadelphia, PA 19131.

**Telephone:** 215-878-1700. **TWX:** 710-670-0476.

**Technical Facilities:** Channel No. 17 (488-494 MHz). Authorized power: 2340-kw max. & 1290-kw horizontal visual, 350-kw max. aural. Antenna: 1050-ft. above av. terrain, 1092-ft. above ground, 1313-ft. above sea level.

Latitude 40° 02' 30"  
Longitude 75° 14' 24"

**Transmitter:** E. Domino Lane.

**Multichannel TV Sound:** Stereo only.

**Satellite Earth Stations:** Andrew, 4.5-meter C-band; AFC, 3.7-meter Ku-band; M/A-Com, Scientific-Atlanta receivers.

**Ownership:** Providence Journal Broadcasting Corp., 100%. See Group Ownership of Television Stations. Sale to group of investors headed by Dudley Taft pend (Television Digest, Vol. 27:30).

**Began Operation:** July 17, 1960, but left air Aug. 1, 1962. Resumed operation Sept. 17, 1965. Assignment of license to U.S. Communications (AVC Corp.) approved by FCC Dec. 6, 1967. Sale to present owner by AVC Corp. approved by FCC Nov. 16, 1978 (Television Digest, Vol. 18:20).

**Represented (sales):** TeleRep Inc.

**Represented (legal):** Dow, Lohnes & Albertson.

**Represented (engineering):** A. D. Ring & Associates.

### Personnel:

EUGENE McCURDY, president & general manager.  
GORDON FRENCH, director of sales.  
TIM CABREY, general sales manager.  
ZVI SHOUBIN, station manager & program director.  
JAMES MACCARONI, promotion manager.  
JOEL LEVITT, production manager.  
WALT BUNDY, chief engineer.

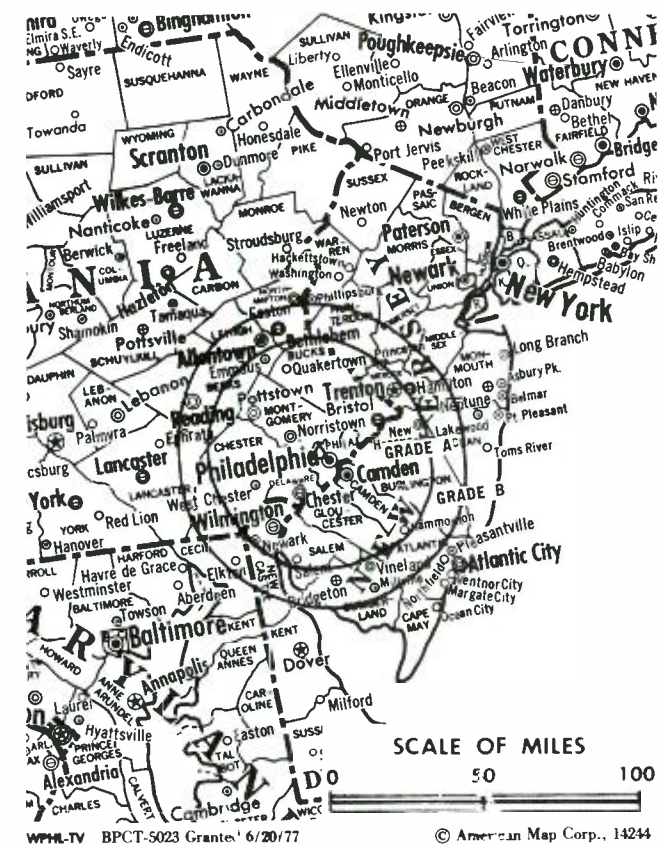
**Highest One Hour Rate:** \$18,000.

**Highest 30 Sec. Rate:** \$3000.

**City of License:** Philadelphia. **ADI:** Philadelphia. **Rank:** 4.

Total Households: © MSI Consumer Market Data as of 1/1/87. TV Homes, TV% and Circulation © 1987 Arbitron. County coverage based on Arbitron study.

Net Weekly Circulation	State County	Total Households	TV Households	%
<b>50% &amp; Over</b>	<b>NEW JERSEY</b>			
	Camden	177,200	175,500	99
	Gloucester	75,000	74,300	99
	Salem	24,700	24,300	98
	<b>PENNSYLVANIA</b>			
	Philadelphia	624,200	612,900	98
<b>Between 25-49%</b>	<b>DELAWARE</b>			
	Kent	36,500	36,200	99
	New Castle	145,400	144,800	100
	<b>NEW JERSEY</b>			
	Atlantic	80,600	79,000	98
	Burlington	132,400	131,100	99
	Cape May	40,100	39,400	98
	Cumberland	48,000	47,300	99
	Hunterdon	34,400	33,900	99
	Mercer	112,100	110,400	98
Warren	32,800	32,200	98	
	<b>PENNSYLVANIA</b>			
Berks	125,200	123,100	98	



Net Weekly Circulation	State County	Total Households	TV Households	%
<b>Between 25-49%</b>	Bucks	180,800	179,100	99
	Carbon	21,400	21,000	98
	Chester	121,500	119,800	99
	Dauphin	95,200	93,300	98
	Delaware	201,200	199,500	99
	Lancaster	140,000	135,200	97
	Lebanon	41,400	40,500	98
	Lehigh	109,600	108,000	99
	Monroe	30,900	30,300	98
	Montgomery	245,000	242,400	99
	Northampton	87,700	86,200	98
	Northumberland	39,900	38,800	97
	Schuylkill	63,100	61,700	98
<b>Between 5-24%</b>	<b>DELAWARE</b>			
	Sussex	40,200	39,700	99
	<b>MARYLAND</b>			
	Caroline	9,000	8,900	99
	Cecil	22,700	22,600	100
	<b>NEW JERSEY</b>			
	Middlesex	217,400	215,500	99
	Morris	146,700	145,500	99
	Ocean	163,600	162,000	99
	Somerset	75,800	75,000	99
	<b>PENNSYLVANIA</b>			
	Columbia	23,400	22,900	98
	Cumberland	71,200	69,900	98
Lycoming	44,300	42,900	97	
Montour	6,000	5,800	97	
Perry	14,500	14,100	97	
Snyder	12,500	12,000	96	
Union	11,000	10,500	95	
York	125,600	123,300	98	
<b>Station Totals</b>		<b>4,050,200</b>	<b>3,990,800</b>	<b>98</b>
<b>Net Weekly Circulation (1987)</b>			<b>1,429,400</b>	
<b>Average Daily Circulation (1987)</b>			<b>477,000</b>	

# Pennsylvania—Philadelphia

## WPVI-TV

Ch. 6

**Network Service:** ABC.

**Licensee:** Capital Cities/ABC Inc., 4100 City Line Ave., Philadelphia, PA 19131.

**Studio:** 4100 City Line Ave., Philadelphia, PA 19131.

**Telephone:** 215-878-9700. **TWX:** 710-670-9799.

**Technical Facilities:** Channel No. 6 (82-88 MHz). Authorized power: 74-kw visual, 14.8-kw aural. Antenna: 1094-ft. above av. terrain, 1111-ft. above ground, 1369-ft. above sea level.

Latitude 40° 02' 38"  
Longitude 75° 14' 26"

**Transmitter:** Roxborough, PA.

**Satellite Earth Stations:** Scientific-Atlanta, 7-meter; Andrew, 5.6-meter Ku-band; Andrew, Scientific-Atlanta receivers.

**News Services:** AP, UPI, ABC, CNN.

**Ownership:** Capital Cities/ABC Inc. See Group Ownership of Television Stations.

**Began Operation:** September 13, 1947. Sale to present owner by Triangle Publications approved by FCC Feb. 24, 1971 (*Television Digest*, Vol. 10:8, 9; 11:9).

**Represented (sales):** Capital Cities/ABC National TV Sales.

**Represented (legal):** Wilmer, Cutler & Pickering.

### Personnel:

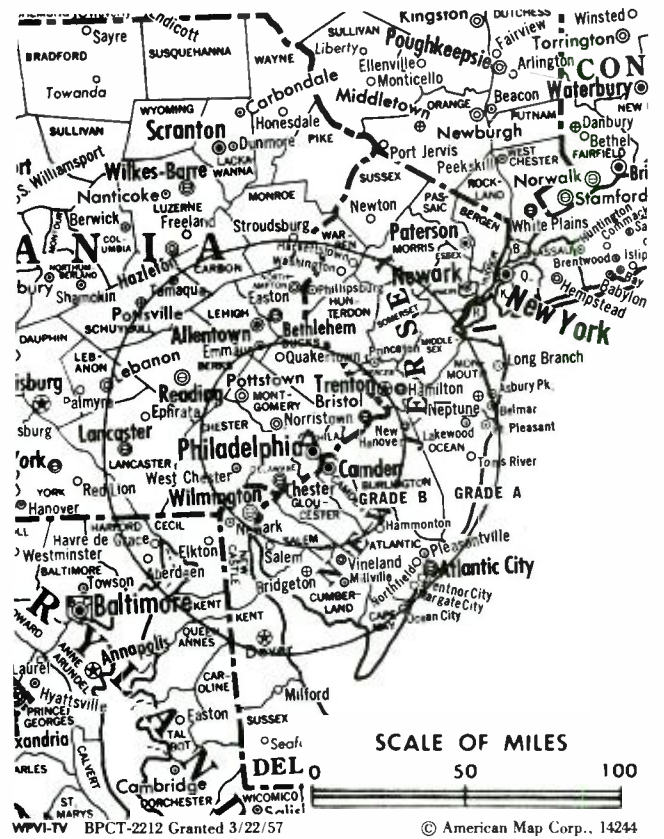
RICHARD F. SPINNER, president & general manager.  
NED WARWICK, news director.  
TODD WHEELER, director of sales.  
VICTOR A. BRANCH, local sales manager.  
MICHAEL CASCIO, director of public affairs.  
CHARLES D. DUNN, national sales manager.  
IRWIN L. ROSS, chief engineer.  
ROBERT APFEL, business manager.  
ART MOORE, director of station promotion & advertising.  
CHARLES R. BRADLEY, director of programming & operations.

**Rates:** Not available.

**City of License:** Philadelphia. **ADI:** Philadelphia. **Rank:** 4.

Total Households: © MSI Consumer Market Data as of 1/1/87. TV Homes, TV% and Circulation © 1987 Arbitron. County coverage based on Arbitron study.

Net Weekly Circulation	State County	Total Households	TV Households	%
<b>50% &amp; Over</b>	<b>DELAWARE</b>			
	Kent	36,500	36,200	99
	New Castle	145,400	144,800	100
	<b>NEW JERSEY</b>			
	Atlantic	80,600	79,000	98
	Burlington	132,400	131,100	99
	Camden	177,200	175,500	99
	Cape May	40,100	39,400	98
	Cumberland	48,000	47,300	99
	Gloucester	75,000	74,300	99
	Hunterdon	34,400	33,900	99
	Mercer	112,100	110,400	98
	Salem	24,700	24,300	98
	Warren	32,800	32,200	98
	<b>PENNSYLVANIA</b>			
	Berks	125,200	123,100	98
	Bucks	180,800	179,100	99
Carbon	21,400	21,000	98	
Chester	121,500	119,800	99	



Net Weekly Circulation	State County	Total Households	TV Households	%	
<b>50% &amp; Over</b>	Delaware	201,200	199,500	99	
	Lehigh	109,600	108,000	99	
	Monroe	30,900	30,300	98	
	Montgomery	245,000	242,400	99	
	Northampton	87,700	86,200	98	
	Philadelphia	624,200	612,900	98	
Schuylkill	63,100	61,700	98		
<b>Between 25-49%</b>	<b>MARYLAND</b>				
	Cecil	22,700	22,600	100	
	<b>NEW JERSEY</b>				
Ocean	163,600	162,000	99		
<b>PENNSYLVANIA</b>	Lancaster	140,000	135,200	97	
	Lebanon	41,400	40,500	98	
	<b>Between 5-24%</b>	<b>DELAWARE</b>			
		Sussex	40,200	39,700	99
<b>MARYLAND</b>					
Kent	6,500	6,400	98		
<b>NEW JERSEY</b>					
Middlesex	217,400	215,500	99		
Monmouth	195,300	193,100	99		
Somerset	75,800	75,000	99		
Sussex	44,400	43,700	98		
<b>PENNSYLVANIA</b>					
Dauphin	95,200	93,300	98		
Northumberland	39,900	38,800	97		
Pike	8,900	8,600	97		
<b>Station Totals</b>		<b>3,841,100</b>	<b>3,786,800</b>	<b>98</b>	
<b>Net Weekly Circulation (1987)</b>			<b>2,679,100</b>		
<b>Average Daily Circulation (1987)</b>			<b>1,769,700</b>		

# Pennsylvania—Philadelphia

## WTAF-TV

Ch. 29

**Network Service:** None, independent.

**Licensee:** TVX of Philadelphia Inc., 330 Market St., Philadelphia, PA 19106.

**Studio:** 330 Market St., Philadelphia, PA 19106.

**Telephone:** 215-925-2929.

**Technical Facilities:** Channel No. 29 (560-566 MHz). Authorized power: 5000-kw max. & 3470-kw horizontal visual, 500-kw max. & 347-kw horizontal aural. Antenna: 1140-ft. above av. terrain, 1190-ft. above ground, 1415-ft. above sea level.

Latitude 40° 02' 26"  
Longitude 75° 14' 20"

**Transmitter:** E. Domino Lane.

**Satellite Earth Stations:** Harris, 8.8-meter; RCA, 3.4-meter Ku-band; Harris, M/A-Com receivers.

**News Service:** AP.

**Ownership:** TVX Broadcast Group. See Group Ownership of Television Stations.

**Began Operation:** May 16, 1965. Sale to Taft Bcstg. approved by FCC May 7, 1969 (Television Digest, Vol. 9.21). Sale by Taft to present owners approved by FCC Feb. 20, 1987 (Vol. 27:9, 14, 15).

**Represented (sales):** Settel Inc.

**Represented (legal):** Koteen & Naftalin.

**Personnel:**

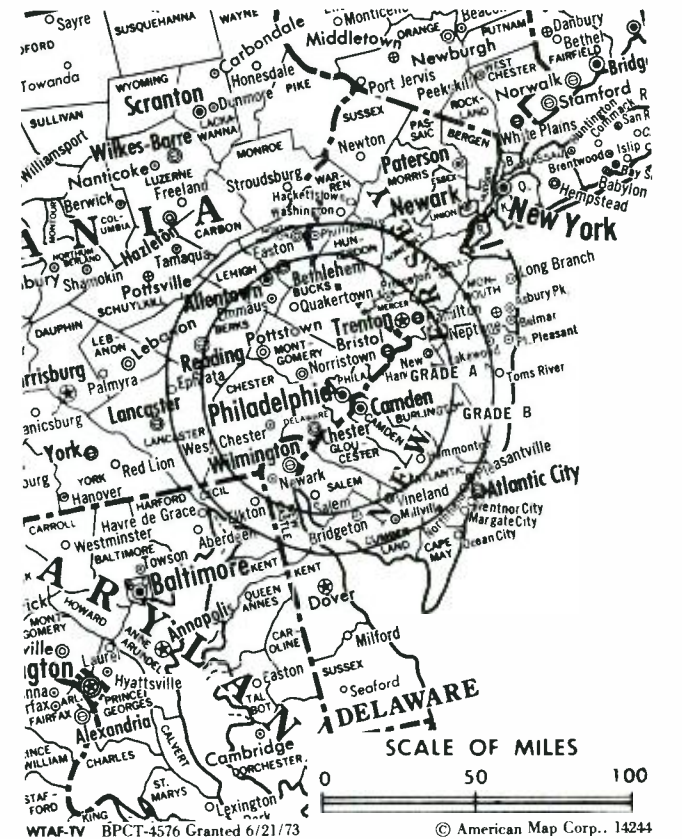
JAMES D. BOAZ, general manager.  
JAN DICKLER, general sales manager.  
LarHE VESTAL, program manager.  
KAREN CORBIN, promotion manager.  
BRUCE WIETLISBACH, business manager.

**Rates:** Not available.

**City of License:** Philadelphia. **ADI:** Philadelphia. **Rank:** 4.

Total Households: © MSI Consumer Market Data as of 1/1/87. TV Homes, TV% and Circulation © 1987 Arbitron. County coverage based on Arbitron study.

Net Weekly Circulation	State County	Total Households	TV Households	%	
<b>50% &amp; Over</b>	<b>DELAWARE</b>				
		Kent	36,500	36,200	99
		New Castle	145,400	144,800	100
	<b>NEW JERSEY</b>				
		Atlantic	80,600	79,000	98
		Burlington	132,400	131,100	99
		Camden	177,200	175,500	99
		Cape May	40,100	39,400	98
		Cumberland	48,000	47,300	99
		Gloucester	75,000	74,300	99
		Salem	24,700	24,300	98
	<b>PENNSYLVANIA</b>				
		Berks	125,200	123,100	98
		Bucks	180,800	179,100	99
	Carbon	21,400	21,000	98	
	Chester	121,500	119,800	99	
	Delaware	201,200	199,500	99	
	Montgomery	245,000	242,400	99	
	Northampton	87,700	86,200	98	
	Philadelphia	624,200	612,900	98	
<b>Between 25-49%</b>	<b>MARYLAND</b>				
		Cecil	22,700	22,600	100
		Kent	6,500	6,400	98
	<b>NEW JERSEY</b>				
		Hunterdon	34,400	33,900	99
		Mercer	112,100	110,400	98
		Ocean	163,600	162,000	99
		Warren	32,800	32,200	98
	<b>PENNSYLVANIA</b>				
		Dauphin	95,200	93,300	98



Net Weekly Circulation	State County	Total Households	TV Households	%	
<b>Between 25-49%</b>	<b>DELAWARE</b>				
		Lackawanna	84,900	83,800	99
		Lancaster	140,000	135,200	97
		Lebanon	41,400	40,500	98
		Lehigh	109,600	108,000	99
		Luzerne	131,300	129,400	99
		Montour	6,000	5,800	97
	Northumberland	39,900	38,800	97	
	Schuylkill	63,100	61,700	98	
<b>Between 5-24%</b>	<b>DELAWARE</b>				
		Sussex	40,200	39,700	99
	<b>MARYLAND</b>				
		Caroline	9,000	8,900	99
		Harford	53,700	53,400	99
	<b>NEW JERSEY</b>				
		Essex	300,900	296,500	99
		Hudson	211,700	208,800	99
		Middlesex	217,400	215,500	99
		Monmouth	195,300	193,100	99
		Morris	146,700	145,500	99
		Somerset	75,800	75,000	99
		Sussex	44,400	43,700	98
		Union	183,700	182,100	99
	<b>PENNSYLVANIA</b>				
	Clinton	14,300	14,000	98	
	Columbia	23,400	22,900	98	
	Cumberland	71,200	69,900	98	
	Lycoming	44,300	42,900	97	
	Monroe	30,900	30,300	98	
	Perry	14,500	14,100	97	
	Snyder	12,500	12,000	96	
	Union	11,000	10,500	95	
	Wyoming	10,100	9,900	98	
	York	125,600	123,300	98	
<b>Station Totals</b>		<b>5,287,000</b>	<b>5,211,900</b>	<b>98</b>	
<b>Net Weekly Circulation (1987)</b>				<b>2,072,900</b>	
<b>Average Daily Circulation (1987)</b>				<b>812,500</b>	

# Pennsylvania—Pittsburgh

**KDKA-TV**

Ch. 2

**Network Service:** CBS.

**Licensee:** Group W Television Inc., One Gateway Center, Pittsburgh, PA 15222.

**Studio:** One Gateway Center, Pittsburgh, PA 15222.

**Telephone:** 412-392-2200. **TWX:** 710-664-4380.

**Technical Facilities:** Channel No. 2 (54-60 MHz). Authorized power: 100-kw visual, 10-kw aural. Antenna: 990-ft. above av. terrain, 683-ft. above ground, 2049-ft. above sea level.

Latitude 40° 29' 38.22"  
Longitude 80° 01' 09.40"

**Transmitter:** 4101 Grizella St.

**Multichannel TV Sound:** Stereo only.

**Satellite Earth Stations:** Transmit/receive 3 Scientific-Atlanta, 10-meter C-band; Vertex, 4.6-meter Ku-band; Scientific-Atlanta receivers.

**AM Affiliate:** KDKA, 50-kw, 1020 kHz.

**News Services:** AP, Group W Newsfeed.

**Ownership:** Group W—Westinghouse Broadcasting. See Group Ownership of Television Stations.

**Began Operation:** January 11, 1949 as WDTV. Sale to present owners by DuMont Laboratories approved by FCC Jan. 5, 1955 (*Television Digest*, Vol. 10:49; 11:2).

**Represented (sales):** Group W Television Sales.

**Represented (legal):** Wilkes, Artis, Hedrick & Lane.

**Personnel:**

JOSEPH BERWANGER, vice president & general manager.  
HAL WHACK, general sales manager.  
SHERRI SIEVING, local sales manager.  
JAYNE ADAIR, program manager.  
ARTHUR GREENWALD, creative director.  
BRUCE KAPLAN, marketing manager.  
CAROLYN S. McCLAIR, public relations director.  
SUE McINERNEY, news director.  
HOWARD MURPHY, controller.  
JOHN J. CVETIC, engineering manager.  
ROY HOOVER, chief engineer.  
JACK LANDAU, human resources manager.  
JERRY KALKE, director, broadcast operations & engineering.

**Highest 30 Sec. Rate:** \$15,000.

**NETWORK BASE HOURLY RATE:** \$2800.

**City of License:** Pittsburgh. **ADI:** Pittsburgh. **Rank:** 13.

Total Households: © MSI Consumer Market Data as of 1/1/87. TV Homes, TV% and Circulation © 1987 Arbitron. County coverage based on Arbitron study.

Net Weekly Circulation	State County	Total Households	TV Households	%
50% & Over	<b>MARYLAND</b>			
	Garrett	10,000	9,800	98
	<b>OHIO</b>			
	Jefferson	32,500	32,100	99
	<b>PENNSYLVANIA</b>			
	Allegheny	552,300	544,800	99
	Armstrong	32,400	31,800	98
	Beaver	73,600	72,700	99
	Butler	55,600	54,900	99
	Cambria	65,200	64,300	99
	Clarion	15,300	15,000	98
	Elk	13,800	13,500	98
Fayette	61,100	59,700	98	
Forest	1,900	1,900	100	
Greene	15,600	15,200	97	



Net Weekly Circulation	State County	Total Households	TV Households	%
50% & Over	Indiana	32,900	32,200	98
	Jefferson	19,200	18,800	98
	Lawrence	39,000	38,300	98
	Somerset	30,900	30,200	98
	Venango	24,100	23,400	97
	Washington	82,100	80,800	98
	Westmoreland	147,800	145,900	99
	<b>WEST VIRGINIA</b>			
	Brooke	10,600	10,600	100
	Hancock	14,700	14,700	100
	Marion	25,300	25,100	99
	Marshall	15,100	15,000	99
Monongalia	29,000	28,600	99	
Ohio	23,000	22,900	100	
Preston	11,300	11,100	98	
Between 25-49%	<b>OHIO</b>			
	Belmont	31,800	31,300	98
	Columbiana	41,400	40,800	99
Harrison	6,300	6,200	98	
<b>PENNSYLVANIA</b>				
Blair	51,200	50,300	98	
Clearfield	30,700	30,100	98	
Mercer	47,100	46,300	98	
<b>WEST VIRGINIA</b>				
Harrison	29,700	29,500	99	
Randolph	10,700	10,500	98	
Taylor	6,300	6,200	98	
Tucker	3,400	3,300	97	
Tyler	4,100	4,000	98	
Wetzel	8,100	8,000	99	
(Continued on page A-915)				
<b>Station Totals</b>		<b>1,821,200</b>	<b>1,793,700</b>	<b>98</b>
<b>Net Weekly Circulation (1987)</b>			<b>1,351,400</b>	
<b>Average Daily Circulation (1987)</b>			<b>884,200</b>	

# Pennsylvania—Greensburg-Pittsburgh

## WPCB-TV

Ch. 40

**Network Service:** None, independent.

**Licensee:** Cornerstone Television Inc., Rte. 48, Signal Hill Dr., Wall, PA 15148.

**Studio:** Rte. 48, Signal Hill Dr., Wall, PA 15148.

**Telephone:** 412-824-3930.

**Technical Facilities:** Channel No. 40 (626-632 MHz). Authorized power: 1170-kw max. & 490-kw horizontal visual, 49-kw horizontal aural. Antenna: 980-ft. above av. terrain, 839-ft. above ground, 2049-ft. above sea level.

Latitude	40°	23'	30.0"
Longitude	79°	46'	51.1"

**Transmitter:** Signal Hill Dr., Wall, PA.

**Satellite Earth Station:** Scientific-Atlanta, 5-meter; Scientific-Atlanta, DX Antenna receivers.

**Ownership:** Non-stock, non-profit corp. Rev. R. Russell Bixler, pres.; James Laine, Charles Turnbull, Oleen Eagle & Ernest Frederick, dirs. Cornerstone also owns WKBS-TV, Altoona, PA.

**Began Operation:** April 15, 1979.

**Represented (legal):** Gammon & Grange.

**Represented (engineering):** Dean Sargent.

### Personnel:

OLEEN EAGLE, vice president & general manager.  
DAVID SKEBA, program manager.  
CHARLES TURNBILL, director of operations.  
BLAKE RICHERT, chief engineer.

**Highest One Hour Rate:** \$600.



**Highest 30 Sec. Rate:** \$80.

**Arbitron Data:** Includes coverage of WKBS-TV, Altoona, PA.

**City of License:** Greensburg. **ADI:** Pittsburgh. **Rank:** 13.

# Pennsylvania—Pittsburgh

## WPGH-TV

Ch. 53

Network Service: CBN, Fox.

Licensee: LTB (WPGH-TV) Corp., 3970 Overland Ave., Culver City, CA 90232.

Studio: 750 Ivory Ave., Pittsburgh, PA 15214.

Telephone: 412-931-5300.

Technical Facilities: Channel No. 53 (704-710 MHz). Authorized power: 2340-kw max. & 1280-kw horizontal visual, 234-kw max. & 128-kw horizontal aural. Antenna: 1010-ft. above av. terrain, 736-ft. above ground, 2049-ft. above sea level.

Latitude 40° 29' 43"  
Longitude 80° 00' 18"

Transmitter: 750 Ivory Ave.

Satellite Earth Stations: 2 AFC, 4.7-meter C-band; AFC, 3.7-meter Ku-band; Microdyne receivers.

News Service: UPI.

Ownership: Lorimar-Telepictures Corp., 100%. See Group Ownership of Television Stations.

Began Operation: July 14, 1953 as WKJF-TV, left air July 2, 1954. Resumed operation under new ownership Feb. 1, 1969; left air Aug. 16, 1971. Transfer to Henry Posner Jr. from Receiver in Bankruptcy approved Dec. 12, 1973. Returned to air Jan. 14, 1974. Sale to Meredith Corp. by Henry Posner Jr. approved by FCC Sept. 8, 1978 (Television Digest, Vol. 18:17, 38). FCC approved sale by Meredith to present owner Nov. 12, 1986 (Vol. 26:29, 46, 52; 27:2).

Represented (sales): MMT Sales Inc.

Represented (legal): Akin, Gump, Strauss, Hauer & Feld.

### Personnel:

MICHAEL A. LIFF, vice president & general manager.  
KATHY SAUNDERS, general sales manager.  
M. WILLIAM BUTLER, director of programming & promotion.  
MARK ALBRIGHT, director of engineering.

Highest 30 Sec. Rate: \$1500.

City of License: Pittsburgh. ADI: Pittsburgh. Rank: 13.

Total Households: © MSI Consumer Market Data as of 1/1/87. TV Homes, TV% and Circulation © 1987 Arbitron. County coverage based on Arbitron study.

Net Weekly Circulation	State County	Total Households	TV Households	%
<b>50% &amp; Over</b>	<b>PENNSYLVANIA</b>			
	Allegheny	552,300	544,800	99
	Beaver	73,600	72,700	99
	Venango	24,100	23,400	97
	Washington	82,100	80,800	98
	Westmoreland	147,800	145,900	99
	<b>WEST VIRGINIA</b>			
	Brooke	10,600	10,600	100
	Hancock	14,700	14,700	100
	Marion	25,300	25,100	99
Marshall	15,100	15,000	99	
Monongalia	29,000	28,600	99	
<b>Between 25-49%</b>	<b>MARYLAND</b>			
	Garrett	10,000	9,800	98
	<b>OHIO</b>			
	Belmont	31,800	31,300	98
	Columbiana	41,400	40,800	99
	Jefferson	32,500	32,100	99
	Monroe	6,200	6,000	97



WPGH-TV BPCT-4733 Granted 7/1/74

© American Map Corp., 14244

Net Weekly Circulation	State County	Total Households	TV Households	%
<b>Between 25-49%</b>	<b>PENNSYLVANIA</b>			
	Armstrong	32,400	31,800	98
	Butler	55,600	54,900	99
	Cambria	65,200	64,300	99
	Elk	13,800	13,500	98
	Fayette	61,100	59,700	98
	Greene	15,600	15,200	97
	Indiana	32,900	32,200	98
	Jefferson	19,200	18,800	98
	Lawrence	39,000	38,300	98
	Somerset	30,900	30,200	98
	<b>WEST VIRGINIA</b>			
	Barbour	6,200	6,100	98
Harrison	29,700	29,500	99	
Ohio	23,000	22,900	100	
Taylor	6,300	6,200	98	
Tyler	4,100	4,000	98	
Wetzel	8,100	8,000	99	
<b>Between 5-24%</b>	<b>OHIO</b>			
	Carroll	9,700	9,600	99
	Harrison	6,300	6,200	98
	Mahoning	102,400	101,300	99
	Noble	4,200	4,000	95
	<b>PENNSYLVANIA</b>			
	Blair	51,200	50,300	98
	Clarion	15,300	15,000	98
	Clearfield	30,700	30,100	98
	Forest	1,900	1,900	100
Mercer	47,100	46,300	98	
<b>WEST VIRGINIA</b>				
Preston	11,300	11,100	98	
Randolph	10,700	10,500	98	
<b>Station Totals</b>		<b>1,830,400</b>	<b>1,803,500</b>	<b>98</b>
<b>Net Weekly Circulation (1987)</b>			<b>776,400</b>	
<b>Average Daily Circulation (1987)</b>			<b>343,900</b>	

# Pennsylvania—Pittsburgh

## WPTT-TV

Ch. 22

**Network Service:** None, independent.

**Licensee:** Commercial Radio Institute Inc. (CRI), 3500 Parkdale Ave., Baltimore, MD 21211.

**Studio:** 500 Seco Rd., Box 2809, Pittsburgh, PA 15230.

**Telephones:** 412-856-9010; 412-856-4170. **TWX:** 510-600-8950.

**Fax:** 412-856-4170.

**Technical Facilities:** Channel No. 22 (518-524 MHz). Authorized power: 5000-kw max. & 1950-kw horizontal visual, 500-kw max. & 195-kw horizontal aural. Antenna: 920-ft. above av. terrain, 829-ft. above ground, 2049-ft. above sea level.

Latitude 40° 26' 22.5"  
Longitude 79° 43' 10.5"

**Transmitter:** Hawkeye Dr. Extended.

**Satellite Earth Stations:** AFC, 5-meter C-band; AFC, 3.7-meter C-band; AFC, 3.66-meter Ku-band; M/A-Com, Microdyne receivers.

**Ownership:** Commercial Radio Institute Inc. See Group Ownership of Television Stations.

**Began Operation:** September 29, 1978.

**Represented (sales):** Seltel Inc.

**Represented (legal):** Fisher, Wayland, Cooper & Leader.

**Represented (engineering):** Carl T. Jones & Associates.

### Personnel:

JULIAN S. SMITH, chairman of the board.  
ROBERT SIMMONS, president.  
CHUCK HOBBS, general manager.  
KEN ZUCKERMAN, general sales manager.  
KEITH KING, local sales manager.  
EDDIE EDWARDS, operations manager.  
RAYMOND LAU, production manager.  
PAM RHODES, promotion manager.  
MIKE SIMON, chief engineer.

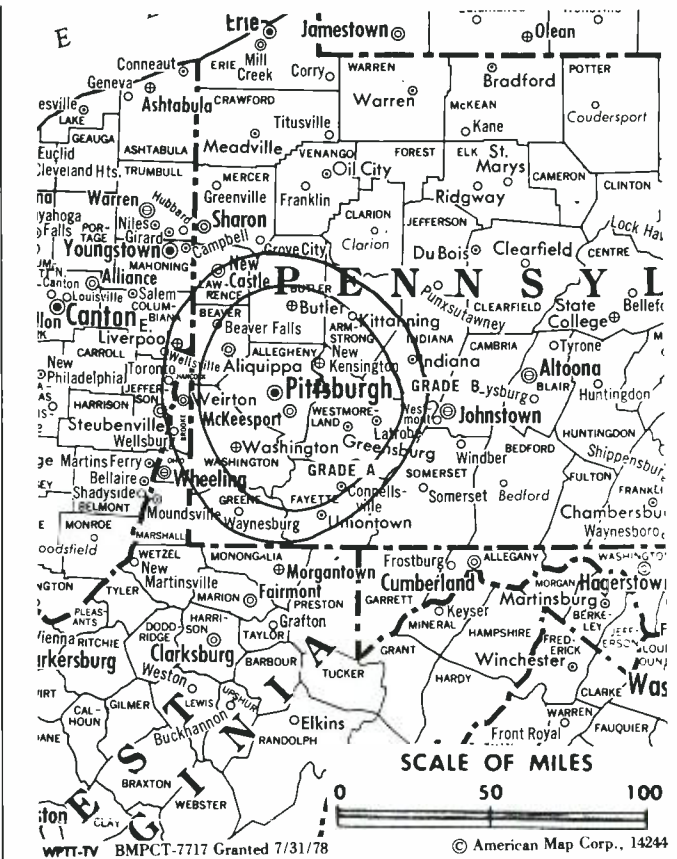
**Highest One Hour Rate:** \$6000.

**Highest 30 Sec. Rate:** \$1200.

**City of License:** Pittsburgh. **ADI:** Pittsburgh. **Rank:** 13.

Total Households: © MSI Consumer Market Data as of 1/1/87. TV Homes, TV% and Circulation © 1987 Arbitron. County coverage based on Arbitron study.

Net Weekly Circulation	State County	Total Households	TV Households	%
Between 25-49%	OHIO			
	Jefferson	32,500	32,100	99
	PENNSYLVANIA			
	Allegheny	552,300	544,800	99
	Armstrong	32,400	31,800	98
	Beaver	73,600	72,700	99
	Butler	55,600	54,900	99
	Clarion	15,300	15,000	98
	Fayette	61,100	59,700	98
	Greene	15,600	15,200	97



Net Weekly Circulation	State County	Total Households	TV Households	%
Between 25-49%	Indiana	32,900	32,200	98
	Venango	24,100	23,400	97
	Washington	82,100	80,800	98
	Westmoreland	147,800	145,900	99
	WEST VIRGINIA			
	Brooke	10,600	10,600	100
	Hancock	14,700	14,700	100
	Ohio	23,000	22,900	100
	Taylor	6,300	6,200	98
	Between 5-24%	OHIO		
Belmont		31,800	31,300	98
Columbiana		41,400	40,800	99
PENNSYLVANIA				
Elk		13,800	13,500	98
Jefferson		19,200	18,800	98
Lawrence		39,000	38,300	98
Somerset		30,900	30,200	98
WEST VIRGINIA				
Barbour		6,200	6,100	98
Marion	25,300	25,100	99	
Marshall	15,100	15,000	99	
Monongalia	29,000	28,600	99	
Preston	11,300	11,100	98	
<b>Station Totals</b>		<b>1,442,900</b>	<b>1,421,700</b>	<b>98</b>
<b>Net Weekly Circulation (1987)</b>				<b>472,500</b>
<b>Average Daily Circulation (1987)</b>				<b>168,400</b>

# Pennsylvania—Pittsburgh

**WPXI**

Ch. 11

**Network Service:** NBC.

**Licensee:** WPXI Inc., 11 Television Hill, Box 1100, Pittsburgh, PA 15230.

**Studio:** 11 Television Hill, Box 1100, Pittsburgh, PA 15230.

**Telephone:** 412-237-1100. **TWX:** 710-664-4340.

**Technical Facilities:** Channel No. 11 (198-204 MHz). Authorized power: 316-kw visual, 31.6-kw aural. Antenna: 990-ft. above av. terrain, 848-ft. above ground, 2048-ft. above sea level.

Latitude 40° 27' 47"  
Longitude 80° 00' 17"

**Transmitter:** 11 Television Hill.

**Satellite Earth Stations:** Scientific-Atlanta, 7-meter; Harris, 6-meter; Harris, 3-meter; Scientific-Atlanta, Harris receivers.

**News Services:** AP, CNN Headline News, Mediawire, National Weather Wire, NBC, Nexus, UPI.

**Ownership:** Cox Enterprises Inc. See Group Ownership of Television Stations.

**Began Operation:** September 1, 1957. Sale to present owner by co-owners Pittsburgh Post-Gazette & Sun Telegraph and H. Kenneth Brennen & family approved Nov. 20, 1964 by FCC (Television Digest, Vol. 4:36, 47).

**Represented (sales):** TeleRep Inc.

**Represented (legal):** Reed, Smith, Shaw & McClay.

**Personnel:**

JOHN HOWELL, vice president & general manager.  
BRUNO GRAZIANO, general sales manager.  
MARK BARASH, program director.  
BUD MOORE, controller.  
STEVE RILEY, promotion director.  
MICHAEL SECHRIST, news director.

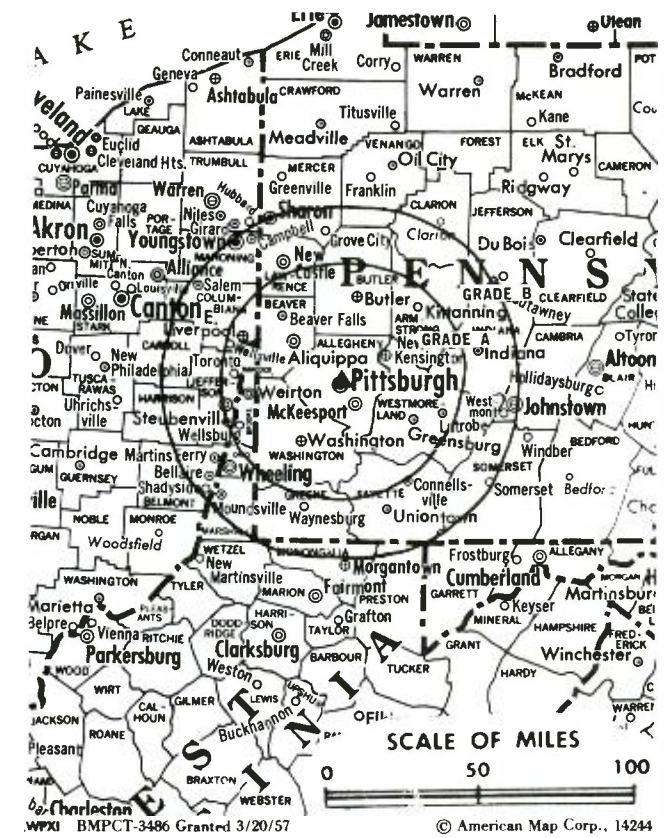
**Highest 30 Sec. Rate:** \$3000.

**NETWORK BASE HOURLY RATE:** \$2280.

**City of License:** Pittsburgh. **ADI:** Pittsburgh. **Rank:** 13.

Total Households: © MSI Consumer Market Data as of 1/1/87. TV Homes, TV% and Circulation © 1987 Arbitron. County coverage based on Arbitron study.

Net Weekly Circulation	State County	Total Households	TV Households	%
<b>50% &amp; Over</b>	<b>OHIO</b>			
	Jefferson	32,500	32,100	99
	<b>PENNSYLVANIA</b>			
	Allegheny	552,300	544,800	99
	Armstrong	32,400	31,800	98
	Beaver	73,600	72,700	99
	Butler	55,600	54,900	99
	Fayette	61,100	59,700	98
	Greene	15,600	15,200	97
	Indiana	32,900	32,200	98
	Lawrence	39,000	38,300	98
	Venango	24,100	23,400	97
	Washington	82,100	80,800	98
	Westmoreland	147,800	145,900	99
<b>WEST VIRGINIA</b>				
Brooke	10,600	10,600	100	
Hancock	14,700	14,700	100	
Monongalia	29,000	28,600	99	
<b>Between 25-49%</b>	<b>OHIO</b>			
	Belmont	31,800	31,300	98
	Columbiana	41,400	40,800	99



Net Weekly Circulation	State County	Total Households	TV Households	%
<b>Between 25-49%</b>	Harrison	6,300	6,200	98
	<b>PENNSYLVANIA</b>			
	Cambria	65,200	64,300	99
	Clarion	15,300	15,000	98
	Clearfield	30,700	30,100	98
	Jefferson	19,200	18,800	98
	Mercer	47,100	46,300	98
	Somerset	30,900	30,200	98
	<b>WEST VIRGINIA</b>			
	Harrison	29,700	29,500	99
	Marion	25,300	25,100	99
	Marshall	15,100	15,000	99
	Ohio	23,000	22,900	100
	Preston	11,300	11,100	98
Taylor	6,300	6,200	98	
Tyler	4,100	4,000	98	
Wetzel	8,100	8,000	99	
<b>Between 5-24%</b>	<b>MARYLAND</b>			
	Garrett	10,000	9,800	98
	<b>OHIO</b>			
	Carroll	9,700	9,600	99
	Monroe	6,200	6,000	97
	<b>PENNSYLVANIA</b>			
	Blair	51,200	50,300	98
	Elk	13,800	13,500	98
	Forest	1,900	1,900	100
	<b>WEST VIRGINIA</b>			
Barbour	6,200	6,100	98	
Tucker	3,400	3,300	97	
<b>Station Totals</b>		<b>1,716,500</b>	<b>1,691,000</b>	<b>98</b>
<b>Net Weekly Circulation (1987)</b>			<b>1,169,400</b>	
<b>Average Daily Circulation (1987)</b>			<b>680,300</b>	



# Pennsylvania—Pittsburgh

## WTAE-TV

Ch. 4

**Network Service:** ABC.

**Licensee:** The Hearst Corp., WTAE Division, 400 Ardmore Blvd., Pittsburgh, PA 15221.

**Studio:** 400 Ardmore Blvd., Pittsburgh, PA 15221.

**Telephone:** 412-242-4300. **TWX:** 710-664-4266.

**Technical Facilities:** Channel No. 4 (66-72 MHz). Authorized power: 100-kw visual, 20-kw aural. Antenna: 965-ft. above av. terrain, 1062-ft. above ground, 2049-ft. above sea level.

Latitude 40° 16' 49"  
Longitude 79° 48' 11"

**Transmitter:** Elizabeth Township, PA.

**Satellite Earth Stations:** Scientific-Atlanta, 7-meter C-band; Satcom Technologies, 5-meter Ku-band; AFC, 3-meter Ku-band; M/A-Com, Microdyne, Scientific-Atlanta receivers.

**AM Affiliate:** WTAE, 5-kw, 1250 kHz.

**FM Affiliate:** WHTX, 50-kw, 96.1 MHz (No. 241), 500-ft.

**News Services:** AP, UPI.

**Ownership:** The Hearst Corp., 100%. See Group Ownership of Television Stations.

**Began Operation:** September 14, 1958. Hearst acquired 100% control after its purchase of 50% from Earl F. Reed and Irwin D. Wolf, as trustees for a stockholders group. Purchase approved by FCC Aug. 1, 1962 (**Television Digest**, Vol. 2:29, 32).

**Represented (sales):** Katz Television.

**Represented (legal):** Dempsey & Koplovitz.

**Personnel:**

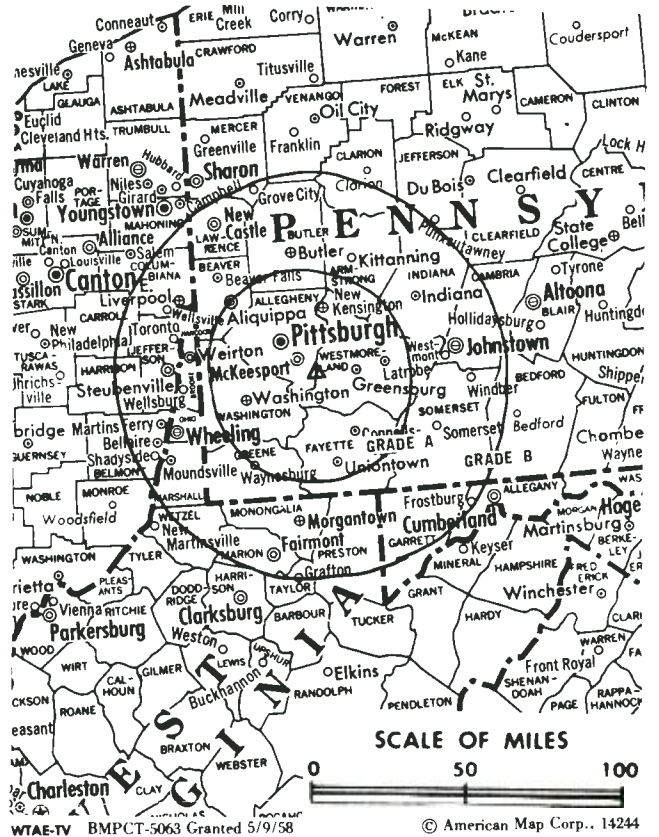
- FRED R. BARBER JR., vice president & general manager.
- PAUL KILCULLEN, general sales manager.
- STEVE CARLSTON, local sales manager.
- BILL DADDIO, national sales manager.
- GLORIA SPENCE, resident controller.
- DAVID CRANTZ, director of public relations & special projects.
- MARTY FAUBELL, director of engineering.
- JOSEPH HESTON, program director.
- JOSEPH ROVITTO, news director.
- JIM HEFNER, manager of broadcast operations.
- MARTY R. HEFNER, sales development manager.

**Highest 30 Sec. Rate:** (December 31, 1987) \$10,000.

**City of License:** Pittsburgh. **ADI:** Pittsburgh. **Rank:** 13.

Total Households: © MSI Consumer Market Data as of 1/1/87. TV Homes, TV% and Circulation © 1987 Arbitron. County coverage based on Arbitron study.

Net Weekly Circulation	State County	Total Households	TV Households	%
50% & Over	<b>MARYLAND</b>			
	Garrett	10,000	9,800	98
	<b>OHIO</b>			
	Belmont	31,800	31,300	98
	Jefferson	32,500	32,100	99
	<b>PENNSYLVANIA</b>			
	Allegheny	552,300	544,800	99
	Armstrong	32,400	31,800	98
	Beaver	73,600	72,700	99
	Blair	51,200	50,300	98
Butler	55,600	54,900	99	
Cambria	65,200	64,300	99	



Net Weekly Circulation	State County	Total Households	TV Households	%
50% & Over	Clarion	15,300	15,000	98
	Clearfield	30,700	30,100	98
	Elk	13,800	13,500	98
	Fayette	61,100	59,700	98
	Forest	1,900	1,900	100
	Greene	15,600	15,200	97
	Indiana	32,900	32,200	98
	Jefferson	19,200	18,800	98
	Lawrence	39,000	38,300	98
	Somerset	30,900	30,200	98
	Venango	24,100	23,400	97
	Washington	82,100	80,800	98
	Westmoreland	147,800	145,900	99
	<b>WEST VIRGINIA</b>			
	Barbour	6,200	6,100	98
Brooke	10,600	10,600	100	
Hancock	14,700	14,700	100	
Harrison	29,700	29,500	99	
Marion	25,300	25,100	99	
Marshall	15,100	15,000	99	
Monongalia	29,000	28,600	99	
Ohio	23,000	22,900	100	
Preston	11,300	11,100	98	
Randolph	10,700	10,500	98	
Taylor	6,300	6,200	98	
Tucker	3,400	3,300	97	
Tyler	4,100	4,000	98	
Upshur	9,000	8,900	99	
Wetzel	8,100	8,000	99	

(Continued on page A-915)

<b>Station Totals</b>	<b>1,832,500</b>	<b>1,804,400</b>	<b>98</b>
<b>Net Weekly Circulation (1987)</b>		<b>1,429,300</b>	
<b>Average Daily Circulation (1987)</b>		<b>877,800</b>	

# Pennsylvania—Reading

**WTVE**

**Ch. 51**

**Network Service:** None, independent.

**Licensee:** Reading Broadcasting Inc., 1729 N. 11th St., Reading, PA 19604.

**Studio:** 1729 N. 11th St., Reading, PA 19604.

**Telephone:** 215-921-9181.

**Technical Facilities:** Channel No. 51 (692-698 MHz). Authorized power: 1450-kw max. & 1100-kw horizontal visual, 145-kw max. & 110-kw horizontal aural. Antenna: 750-ft. above av. terrain, 148-ft. above ground, 1248-ft. above sea level.

Latitude	40°	21'	15"
Longitude	75°	53'	56"

**Transmitter:** Mt. Penn, 1.9-mi. NE of center of Reading.

**Satellite Earth Stations:** Microdyne, 7-meter; Andrew, 5-meter; Channel Master, 3-meter; Microdyne, Channel Master receivers.

**Ownership:** Henry N. Aurandt, pres. & Helen K. Aurandt, 36% jointly; Robert A. Denby, v.p., 10%; Irvin Cohen, 8%; Jack A. Linton, secy. & Nancy A. Linton, 2% jointly; 14 others, none with as much as 5%.

**Began Operation:** May 4, 1980.

**Represented (legal):** Dow, Lohnes & Albertson.

**Represented (engineering):** Smith & Powstenko.

**Personnel:**

JEFFREY D. MILLER, general manager.  
ROBERT PRITCHARD, chief engineer.  
DANIEL BENDETTI, production manager.



**Highest 30 Sec. Rate:** \$60.

**Arbitron Data:** Not available.

**City of License:** Reading. **ADI:** Philadelphia. **Rank:** 4.

# Pennsylvania—Red Lion-Lancaster

## WGCB-TV

Ch. 49

**Network Service:** None, independent.

**Licensee:** Red Lion Television Inc., Box 88, Windsor Rd., Red Lion, PA 17356.

**Studio:** Windsor Rd., Red Lion, PA 17356.

**Telephone:** 717-246-1681.

**Technical Facilities:** Channel No. 49 (680-686 MHz). Authorized power: 550-kw visual, 110-kw aural. Antenna: 580-ft. above av. terrain, 374-ft. above ground, 1234-ft. above sea level.

Latitude 39° 54' 18"  
Longitude 76° 35' 00"

**Transmitter:** State Rte. 66141, 1.75-mi. E of Red Lion.

**Satellite Earth Stations:** Gardiner, 5.6-meter C-band; 3.3-meter Ku- & C-Band; 4.3-meter C-band; Microdyne receivers.

**News Service:** INN.

**Ownership:** John H. Norris, 77.5%; Dorothy C. Norris, 22.5%. Red Lion Television Inc. is licensee of WGCB-AM-FM, Red Lion, PA & owns World International Bcstrs. Inc., licensee of WINB (short wave), Red Lion, PA.

**Began Operation:** April 28, 1979.

**Represented (sales):** Unirep Bcstg. Co.

**Represented (legal):** Benedict P. Cottone.

**Personnel:**

JOHN H. NORRIS, president & general manager.

**Highest One Hour Rate:** \$550.

**Highest 30 Sec. Rate:** \$77.

**City of License:** Red Lion. **ADI:** Harrisburg-York-Lancaster-Lebanon. **Rank:** 45.

Total Households: © MSI Consumer Market Data as of 1/1/87. TV Homes, TV% and Circulation © 1987 Arbitron. County coverage based on Arbitron study.



Net Weekly Circulation	State County	Total Households	TV Households	%
Between 5-24%	<b>PENNSYLVANIA</b>			
	Cumberland	71,200	69,900	98
	Dauphin	95,200	93,300	98
	Lancaster	140,000	135,200	97
	Lebanon	41,400	40,500	98
	York	125,600	123,300	98
<b>Station Totals</b>		<b>473,400</b>	<b>462,200</b>	<b>97</b>
<b>Net Weekly Circulation (1987)</b>				<b>47,200</b>
<b>Average Daily Circulation (1987)</b>				<b>16,500</b>

# Pennsylvania—Scranton & Wilkes-Barre

## WYOU

Ch. 22

**Network Service:** CBS.

**Licensee:** Diversified Communications, 5 Milk St., Portland, ME 04112.

**Studio:** 415 Lackawanna Ave., Scranton, PA 18503.

**Telephone:** 717-961-2222.

**Technical Facilities:** Channel No. 22 (518-524 MHz). Authorized power: 2945-kw max. visual, 295-kw max. aural. Antenna: Electrically tilted 0.6°, 1686-ft. above av. terrain, 842-ft. above ground, 2949-ft. above sea level.

Latitude 41° 10' 58"  
Longitude 75° 52' 26"

**Transmitter:** Penobscot Mountain, Hanover Twp.

**Multichannel TV Sound:** Stereo and separate audio program.

**Satellite Earth Stations:** Transmit mobile Varian, 2.7-meter Ku-band; 3.3-meter Ku-band; 3.3-meter C-band; DX Engineering, Scientific-Atlanta receivers.

**News Services:** AP, CBS.

**Ownership:** Diversified Communications, 100%. See Group Ownership of Television Stations.

**Began Operation:** June 7, 1953. In 1959 Scranton Broadcasters reacquired control by purchasing stock held by WCAU Inc. (Philadelphia Evening Bulletin), which had held 75% control of station since 1956 (Television Digest, Vol. 12:31, 42; 15:16, 22). Sale to Southeastern Capital Corp. approved by FCC May 9, 1984. Sale to present owner approved July 18, 1986 (Vol. 26:23).

**Represented (sales):** Blair Television.

**Represented (legal):** Dow, Lohnes & Albertson.

**Represented (engineering):** Cohen & Dippell, P.C.

### Personnel:

GARRY H. RICHIE, vice president & general manager.  
DAVID BUNNELL, general sales manager.  
MARILYN JAFFE, local/regional sales manager.  
HARRY McCLINTOCK, operations manager.  
JAMES CHURCH, news director.  
JOSEPH BALKAN, chief engineer.

**Highest One Hour Rate:** \$11,000.

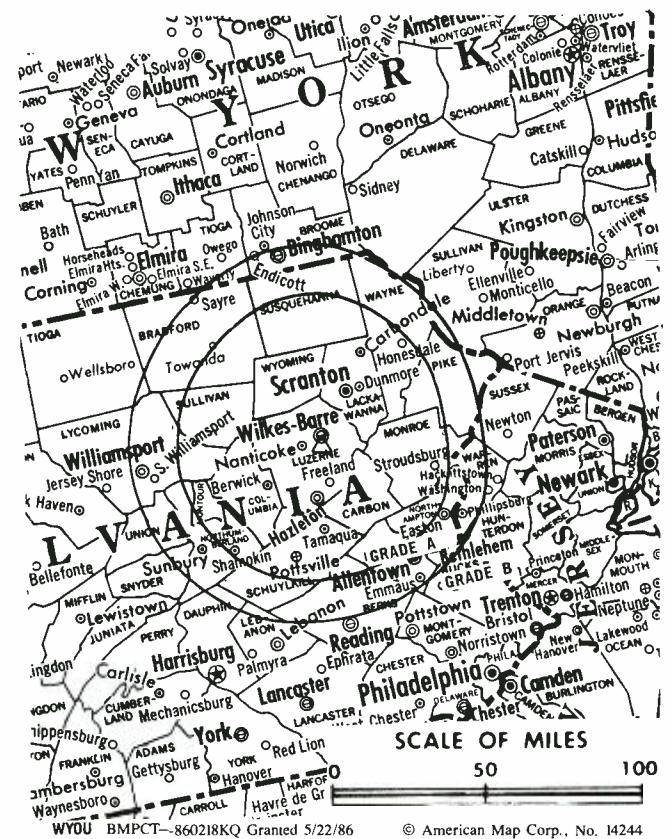
**Highest 30 Sec. Rate:** \$3000.

**NETWORK BASE HOURLY RATE:** \$800.

**City of License:** Scranton. **ADI:** Wilkes Barre-Scranton. **Rank:** 59.

Total Households: © MSI Consumer Market Data as of 1/1/87. TV Homes, TV% and Circulation © 1987 Arbitron. County coverage based on Arbitron study.

Net Weekly Circulation	State County	Total Households	TV Households	%
<b>50% &amp; Over</b>	<b>PENNSYLVANIA</b>			
	Bradford	23,700	23,200	98
	Carbon	21,400	21,000	98
	Columbia	23,400	22,900	98
	Lackawanna	84,900	83,800	99



Net Weekly Circulation	State County	Total Households	TV Households	%
<b>50% &amp; Over</b>	<b>PENNSYLVANIA</b>			
	Luzerne	131,300	129,400	99
	Lycoming	44,300	42,900	97
	Montour	6,000	5,800	97
	Northumberland	39,900	38,800	97
	Pike	8,900	8,600	97
	Sullivan	2,200	2,100	95
	Susquehanna	14,600	14,300	98
	Union	11,000	10,500	95
	Wayne	14,800	14,300	97
Wyoming	10,100	9,900	98	
<b>Between 25-49%</b>	<b>PENNSYLVANIA</b>			
	Monroe	30,900	30,300	98
	Schuylkill	63,100	61,700	98
	Snyder	12,500	12,000	96
<b>Between 5-24%</b>	<b>NEW YORK</b>			
	Delaware	17,300	16,700	97
	Sullivan	26,500	25,700	97
	Tioga	18,800	18,500	98
<b>Between 5-24%</b>	<b>PENNSYLVANIA</b>			
	Clinton	14,300	14,000	98
	Tioga	14,700	14,200	97
<b>Station Totals</b>		<b>634,600</b>	<b>620,600</b>	<b>97</b>
<b>Net Weekly Circulation (1987)</b>				<b>389,100</b>
<b>Average Daily Circulation (1987)</b>				<b>230,200</b>

# Pennsylvania—Scranton & Wilkes-Barre

## WNEP-TV

Ch. 16

**Network Service:** ABC.

**Licensee:** The New York Times Co., 229 W. 43rd St., New York, NY 10036.

**Studio:** Wilkes-Barre-Scranton Airport, Avoca, PA 18641.

**Telephones:** 717-346-7474, Scranton; 717-826-1616, Wilkes-Barre.

**TWX:** 510-671-4532.

**Technical Facilities:** Channel No. 16 (482-488 MHz). Authorized power: 1150-kw max. & 525-kw horizontal visual, 115-kw max. & 52.5-kw horizontal aural. Antenna: 1670-ft. above av. terrain, 829-ft. above ground, 2949-ft. above sea level.

Latitude 41° 10' 58"  
Longitude 75° 52' 21"

**Transmitter:** Penobscot Nob, Electronic Heights, Wilkes-Barre.

**Multichannel TV Sound:** Stereo and separate audio program.

**Satellite Earth Stations:** Transmit/receive; Scientific-Atlanta, 11-meter; Scientific-Atlanta, 5-meter; Scientific-Atlanta receivers.

**News Services:** AP, ABC.

**Ownership:** The New York Times Co. See Group Ownership of Television Stations.

**Began Operation:** February 9, 1954. Sale to present owner by NEP Communications approved by FCC Oct. 29, 1985 (*Television Digest*, Vol. 25:32). Sale to NEP by Taft Bcstg. approved by FCC Oct. 30, 1973. Sale to Taft by Transcontinent Television Corp.'s subsidiary Northeastern Pennsylvania Broadcasting Inc. approved Feb. 19, 1964 (Vol. 3:15, 16, 31; 4:8). Merger & transfer of WARM-TV, Scranton (Ch. 16) and WILK-TV, Wilkes-Barre, PA (Ch. 34) into Northeastern Pennsylvania Bcstg. Co. approved Feb. 12, 1958 by FCC (Vol. 13:46; 14:7).

**Represented (sales):** Katz Television.

**Represented (legal):** Koteen & Naftalin.

**Personnel:**

ELDEN A. HALE JR., president & general manager.  
RONALD KUPERS, vice president & controller.  
WARREN REED, vice president & general sales manager.  
BERNIE HYZINSKI, chief engineer.  
R. PAUL STUEBER, news director.

**Highest One Hour Rate:** \$10,400.

**Highest 30 Sec. Rate** (June 1, 1987): \$4000.

**NETWORK BASE HOURLY RATE:** \$3000.

**City of License:** Scranton. **ADI:** Wilkes Barre-Scranton. **Rank:** 59.

Total Households: © MSI Consumer Market Data as of 1/1/87. TV Homes, TV% and Circulation © 1987 Arbitron. County coverage based on Arbitron study.

Net Weekly Circulation	State County	Total Households	TV Households	%
<b>50% &amp; Over</b>	<b>PENNSYLVANIA</b>			
	Carbon	21,400	21,000	98
	Centre	39,400	38,300	97
	Clinton	14,300	14,000	98
	Columbia	23,400	22,900	98
	Lackawanna	84,900	83,800	99
Luzerne	131,300	129,400	99	



Net Weekly Circulation	State County	Total Households	TV Households	%
<b>50% &amp; Over</b>	Lycoming	44,300	42,900	97
	Monroe	30,900	30,300	98
	Montour	6,000	5,800	97
	Northumberland	39,900	38,800	97
	Pike	8,900	8,600	97
	Schuylkill	63,100	61,700	98
	Snyder	12,500	12,000	96
	Susquehanna	14,600	14,300	98
	Union	11,000	10,500	95
	Wayne	14,800	14,300	97
Wyoming	10,100	9,900	98	
<b>Between 25-49%</b>	<b>PENNSYLVANIA</b>			
	Bradford	23,700	23,200	98
	Juniata	7,600	7,300	96
Sullivan	2,200	2,100	95	
<b>Between 5-24%</b>	<b>NEW JERSEY</b>			
	Warren	32,800	32,200	98
	<b>NEW YORK</b>			
Delaware	17,300	16,700	97	
Tioga	18,800	18,500	98	
<b>PENNSYLVANIA</b>	Lehigh	109,600	108,000	99
	Mifflin	17,800	17,200	97
	Northampton	87,700	86,200	98
	Tioga	14,700	14,200	97
<b>Station Totals</b>		<b>903,000</b>	<b>884,100</b>	<b>97</b>
<b>Net Weekly Circulation (1987)</b>			<b>531,900</b>	
<b>Average Daily Circulation (1987)</b>			<b>353,400</b>	

# Pennsylvania—Scranton

## WOLF-TV

Ch. 38

(Operates satellite WWLF-TV, Hazleton, PA)

**Network Service:** Fox.

**Licensee:** Scranton TV Partners Ltd., 916 Oak St., Scranton, PA 18508.

**Studio:** 916 Oak St., Scranton, PA 18508.

**Telephone:** 717-347-9653.

**Technical Facilities:** Channel No. 38 (614-620 MHz). Authorized power: 3720-kw max. visual, 372-kw max. aural. Antenna: 1261-ft. above av. terrain, 352-ft. above ground, 2412-ft. above sea level.

Latitude 41° 26' 09"  
Longitude 75° 43' 45"

Holds CP for change to 1280-kw max. visual, 128-kw max. aural, 1164-ft. above av. terrain, 2227-ft. above ground, 325-ft. above sea level. BPCT-860624KF.

**Transmitter:** W. Mountain Rd., Ransom Twp.

**Multichannel TV Sound:** Stereo only.

**Satellite Earth Station:** Microdyne, 7-meter; Microdyne receivers.

**Ownership:** WOLF-TV Assoc. Ltd. Partnership, 40%; ltd. partners, 60%. See Fox Group under Group Ownership of TV Stations.

**Began Operation:** June 6, 1985.

**Represented (sales):** Independent TV Sales.

**Represented (legal):** Latham & Watkins.

**Personnel:**

GUYON W. TURNER, chief executive officer & general manager.  
RONALD EVANS, general sales manager.  
PETER KILCULLEN, director of programming & promotion.  
DAVID SWARTZ, chief engineer.  
MIKE YANUZZI, local sales manager.

**Highest One Hour Rate:** \$4000.

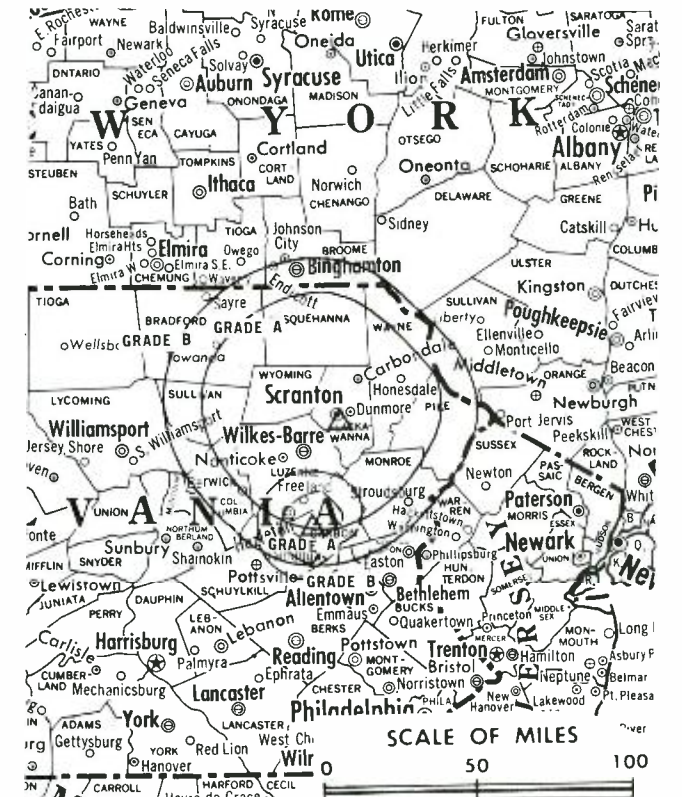
**Highest 30 Sec. Rate:** \$1000.

**Rates:** Include WWLF-TV, Hazleton, PA.

**Arbitron Data:** Includes coverage of WWLF-TV, Hazleton, PA.

**City of License:** Scranton. **ADI:** Wilkes Barre-Scranton. **Rank:** 59.

Total Households: © MSI Consumer Market Data as of 1/1/87. TV Homes, TV% and Circulation © 1987 Arbitron. County coverage based on Arbitron study.



WOLF-TV BPCT-860624KF Granted 7/31/86 © American Map Corp., No. 14244

Net Weekly Circulation	State County	Total Households	TV Households	%
<b>50% &amp; Over</b>	<b>PENNSYLVANIA</b>			
	Lackawanna	84,900	83,800	99
<b>Between 25-49%</b>	<b>PENNSYLVANIA</b>			
	Columbia	23,400	22,900	98
	Luzerne	131,300	129,400	99
	Susquehanna	14,600	14,300	98
	Wayne	14,800	14,300	97
<b>Between 5-24%</b>	<b>PENNSYLVANIA</b>			
	Bradford	23,700	23,200	98
	Carbon	21,400	21,000	98
	Lycoming	44,300	42,900	97
	Montour	6,000	5,800	97
	Northumberland	39,900	38,800	97
	Pike	8,900	8,600	97
	Schuylkill	63,100	61,700	98
Union	11,000	10,500	95	
<b>Station Totals</b>		<b>497,400</b>	<b>487,100</b>	<b>97</b>
<b>Net Weekly Circulation (1987)</b>				<b>151,900</b>
<b>Average Daily Circulation (1987)</b>				<b>58,300</b>

# Pennsylvania—Wilkes-Barre & Scranton

## WBRE-TV

Ch. 28

**Network Service:** NBC.

**Licensee:** WBRE Associates, 7 W. 51st St., New York, NY 10019-6910.

**Studio:** 62 S. Franklin St., Wilkes-Barre, PA 18773.

**Telephone:** 717-823-2828. **TWX:** 510-658-3198.

**Technical Facilities:** Channel No. 28 (554-560 MHz). Authorized power: 4120-kw max. & 2290-kw horizontal visual, 470-kw max. & 230.1-kw horizontal aural. Antenna: 1645-ft. above av. terrain, 849-ft. above ground, 2949-ft. above sea level.

Latitude 41° 11' 01"  
Longitude 75° 52' 02"

**Transmitter:** Penobscot Mountain, Hanover Twp.

**Multichannel TV Sound:** Stereo only.

**Satellite Earth Stations:** Scientific-Atlanta, 7-meter; 2 Harris; Scientific-Atlanta, Harris receivers.

**News Services:** AP, CNN, NBC.

**Ownership:** Northeastern Television Investors, 100%. NTI ownership: PBTB Inc., gen. partner; IRI Television Corp., gen. partner. IRIT ownership: Integrated Resources Inc., 100%. IRI ownership: Selig A. Zises, chmn.; Arthur H. Goldberg, pres. PBTB ownership: Ralph E. Becker, pres., 40%; I. Martin Pompadur, v.p., 60%. For other interests, see Television Station Partners in Group Ownership of TV Stations.

**Began Operation:** January 1, 1953. Sale to present owners by David M. Baltimore & family approved by FCC May 24, 1984 (Television Digest, Vol. 24:9).

**Represented (sales):** Petry Television Inc.

**Represented (legal):** Wiley, Rein & Fielding.

**Personnel:**

TERRY S. BALTIMORE, vice president & general manager.  
TOM ROSING, general sales manager.  
TOM WILSON, program manager.  
LARRY STIREWALT, news director.  
KAREN ROGOWICZ, promotion director.  
BEN JUSTUS, chief engineer.  
CHARLES SAKOSKI JR., CATV engineer.

**Highest One Hour Rate:** \$6500.

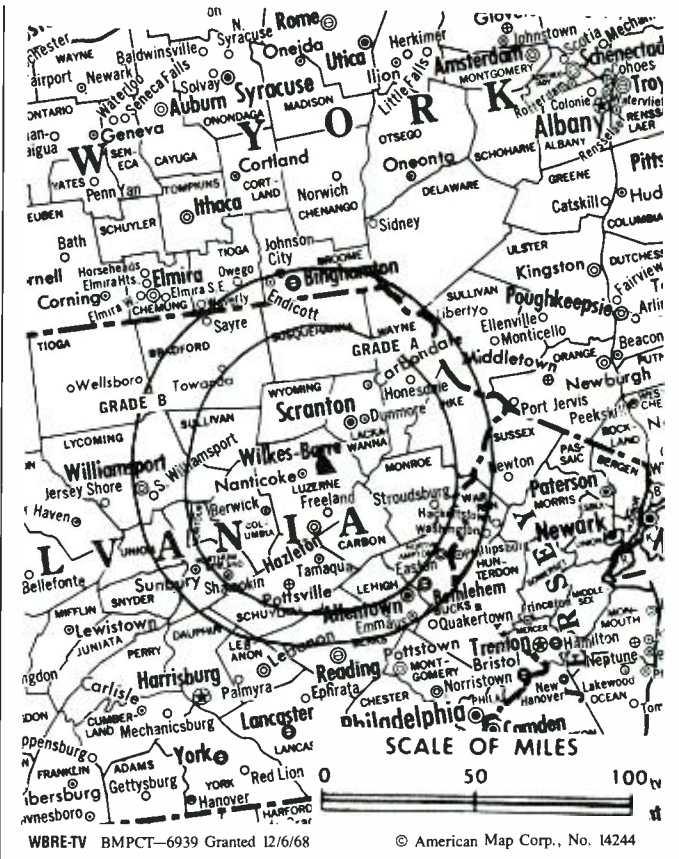
**Highest 30 Sec. Rate:** \$3500.

**NETWORK BASE HOURLY RATE:** \$1750.

**City of License:** Wilkes-Barre. **ADI:** Wilkes Barre-Scranton. **Rank:** 59.

Total Households: © MSI Consumer Market Data as of 1/1/87. TV Homes. TV% and Circulation © 1987 Arbitron. County coverage based on Arbitron study.

Net Weekly Circulation	State County	Total Households	TV Households	%
50% & Over	<b>PENNSYLVANIA</b>			
	Carbon	21,400	21,000	98
	Clinton	14,300	14,000	98
	Columbia	23,400	22,900	98
	Lackawanna	84,900	83,800	99
	Luzerne	131,300	129,400	99
	Lycoming	44,300	42,900	97



Net Weekly Circulation	State County	Total Households	TV Households	%
50% & Over	Monroe	30,900	30,300	98
	Montour	6,000	5,800	97
	Northumberland	39,900	38,800	97
	Snyder	12,500	12,000	96
	Sullivan	2,200	2,100	95
	Susquehanna	14,600	14,300	98
	Union	11,000	10,500	95
Wayne	14,800	14,300	97	
Wyoming	10,100	9,900	98	
Between 25-49%	<b>PENNSYLVANIA</b>			
	Bradford	23,700	23,200	98
	Centre	39,400	38,300	97
	Pike	8,900	8,600	97
Schuylkill	63,100	61,700	98	
Between 5-24%	<b>NEW JERSEY</b>			
	Sussex	44,400	43,700	98
	<b>NEW YORK</b>			
Delaware	17,300	16,700	97	
Sullivan	26,500	25,700	97	
50% & Over	<b>PENNSYLVANIA</b>			
	Juniata	7,600	7,300	96
	Lehigh	109,600	108,000	99
	Mifflin	17,800	17,200	97
	Northampton	87,700	86,200	98
Tioga	14,700	14,200	97	
<b>Station Totals</b>		<b>922,300</b>	<b>902,800</b>	<b>97</b>
<b>Net Weekly Circulation (1987)</b>			<b>478,700</b>	
<b>Average Daily Circulation (1987)</b>			<b>292,100</b>	

# Pennsylvania—York

**WPMT**

**Ch. 43**

**Network Service:** Fox.

**Licensee:** Westport-York Ltd. Partnership, 2005 S. Queen St., York, PA 17403-4806.

**Studio:** 2005 S. Queen St., York, PA 17403-4806.

**Telephone:** 717-843-0043.

**Technical Facilities:** Channel No. 43 (644-650 MHz). Authorized power: 2159-kw max. & 1795-kw horizontal visual, 215.9-kw max. & 179.5-kw horizontal aural. Antenna: 1360-ft. above av. terrain, 916-ft. above ground, 1816-ft. above sea level.

Latitude 40° 01' 38"  
Longitude 76° 36' 00"

**Transmitter:** Hellam Twp., 0.5-mi. NE of Chimney Rock.

**Satellite Earth Stations:** M/A-Com, 5-meter; Comtech, 5-meter; Comtech, M/A-Com, General Instrument receivers.

**Ownership:** Westport-York Associates, 1%; Michael J. Rosenthal, ltd. partner, 99%.

**Began Operation:** December 22, 1952. Sale to Westport-York Assoc. Inc. approved by FCC Sept. 12, 1986. Previous sale to Kapuna Inc. by Susquehanna Bcstg. (Louis J. Appell) approved by FCC Dec. 30, 1982.

**Represented (sales):** Petry Television Inc.

**Represented (legal):** Nixon, Hargrave, Devans & Doyle.

**Represented (engineering):** John Fergie & Associates.

**Personnel:**

- JONATHAN HAYES, president.
- MICHAEL LAPE, vice president & general manager.
- MICHAEL CONWAY, general sales manager.
- CYNTHIA HUNT, program administrator.
- JACK M. SCHUSTER, director of engineering.
- CAROLYN McBURNEY, promotion director.
- WALT DeHAVEN, local sales manager.

**Highest 30 Sec. Rate:** \$400.

**City of License:** York. **ADI:** Harrisburg-York-Lancaster-Lebanon. **Rank:** 45.

Total Households: © MSI Consumer Market Data as of 1/1/87. TV Homes, TV% and Circulation © 1987 Arbitron. County coverage based on Arbitron study.

Net Weekly Circulation	State County	Total Households	TV Households	%
<b>50% &amp; Over</b>	<b>PENNSYLVANIA</b> Juniata	7,600	7,300	96
<b>Between 25-49%</b>	<b>PENNSYLVANIA</b> Adams	24,700	24,100	98
	Cumberland	71,200	69,900	98



WPMT BPCT-820715KJ Granted 10/18/82

© American Map Corp. 14244

Net Weekly Circulation	State County	Total Households	TV Households	%
<b>Between 25-49%</b>	Dauphin	95,200	93,300	98
	Lancaster	140,000	135,200	97
	Lebanon	41,400	40,500	98
	Perry	14,500	14,100	97
	York	125,600	123,300	98
<b>Between 5-24%</b>	<b>MARYLAND</b> Carroll	37,700	37,500	99
	Cecil	22,700	22,600	100
	Harford	53,700	53,400	99
<b>PENNSYLVANIA</b>	Berks	125,200	123,100	98
	Franklin	44,200	42,800	97
	Mifflin	17,800	17,200	97
	Schuylkill	63,100	61,700	98
	Snyder	12,500	12,000	96
<b>Station Totals</b>		<b>897,100</b>	<b>878,000</b>	<b>97</b>
<b>Net Weekly Circulation (1987)</b>			<b>287,400</b>	
<b>Average Daily Circulation (1987)</b>			<b>103,000</b>	



## Pennsylvania

### KDKA-TV , Pittsburgh (Arbitron Data Continued)

Net Weekly Circulation	State County	Total Households	TV Households	%
Between 5-24%	<b>MARYLAND</b>			
	Allegany	29,300	29,000	99
	<b>OHIO</b>			
	Carroll	9,700	9,600	99
	Monroe	6,200	6,000	97
	<b>PENNSYLVANIA</b>			
	Bedford	17,600	17,100	97
	Crawford	33,000	32,200	98
	<b>WEST VIRGINIA</b>			
	Barbour	6,200	6,100	98
	Grant	3,800	3,700	97
Mineral	10,300	10,200	99	

## PUBLIC BROADCASTING REPORT

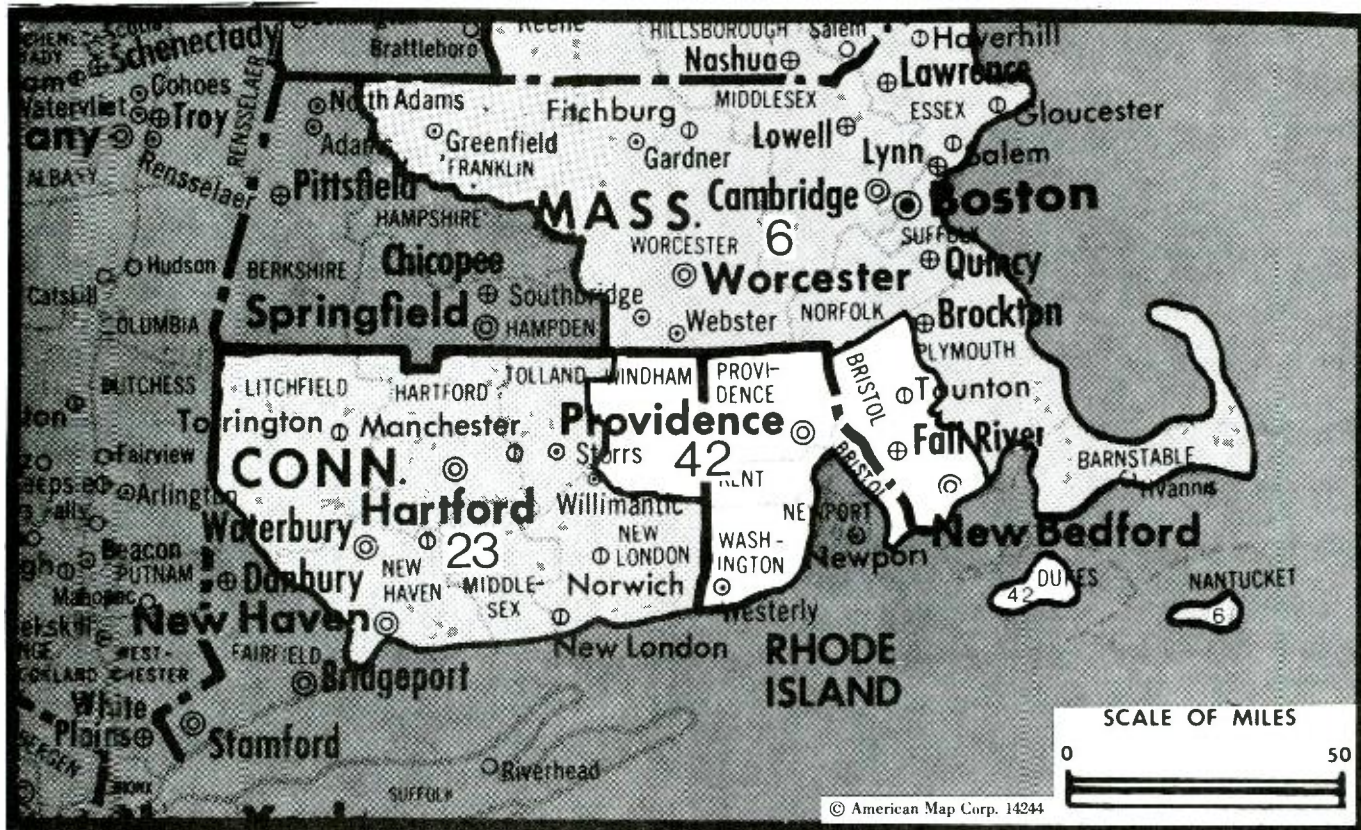
For timely coverage of broadcast funding, technical, regulatory information and related subjects!

Call 202-872-9200 for more details

### WTAE-TV , Pittsburgh (Arbitron Data Continued)

Net Weekly Circulation	State County	Total Households	TV Households	%	
Between 25-49%	<b>OHIO</b>				
	Columbiana	41,400	40,800	98	
	Harrison	6,300	6,200	98	
	Monroe	6,200	6,000	97	
	<b>PENNSYLVANIA</b>				
	Bedford	17,600	17,100	97	
	<b>WEST VIRGINIA</b>				
	Lewis	7,100	7,000	99	
	Between 5-24%	<b>OHIO</b>			
		Carroll	9,700	9,600	99
		<b>PENNSYLVANIA</b>			
Centre		39,400	38,300	97	
Huntingdon		15,300	14,900	97	
Mercer		47,100	46,300	98	
<b>WEST VIRGINIA</b>					
Doddridge		2,800	2,800	100	
Grant		3,800	3,700	97	
Mineral		10,300	10,200	99	

# Rhode Island



Market	Arbitron ADI TV Households	Rank	Market Area Commercial TV Stations
Boston, MA	2,037,700	6	WBZ-TV (4), WCVB-TV (5), WFXT (25), WGOT (60), WHLL (27), WSHH (66), WLVI-TV (56), WMUR-TV (9), WNDS (50), WNEV-TV (7), WNHT (21), WOTV (68), WRYT (46), WSBK-TV (38)
Hartford-New Haven, CT	821,500	23	WFSB (3), WHCT-TV (18), WTIC-TV (61), WTNH-TV (8), WTWS (26), WTXX (20), WVIT (30)
Providence, RI-New Bedford, MA	569,600	42	WCVX (58), WJAR (10), WLNE (6), WNAC-TV (64), WPRI-TV (12)

Note: WLNE Listed under Providence is licensed to New Bedford, MA

State Cross Reference List	
Communities That Receive Programs of Stations That are Located Elsewhere	
WCVX, Providence	See Vineyard Haven, MA

Rhode Island Station Status as of October 1, 1987			
	VHF	UHF	TOTAL
Commercial Television Stations	3	1	4
Educational Television Stations	0	1	1
	3	2	5

# Rhode Island—Providence

**WJAR**

Ch. 10

**Network Service:** NBC.

**Licensee:** Outlet Communications Inc., 111 Dorrance St., Providence, RI 02903.

**Studio:** 111 Dorrance St., Providence, RI 02903.

**Telephone:** 401-751-5700. **TWX:** 710-381-1765.

**Technical Facilities:** Channel No. 10 (192-198 MHz). Authorized power: 316-kw visual, 49-kw aural. Antenna: 1000-ft. above av. terrain, 940-ft. above ground, 1136-ft. above sea level.

Latitude 41° 51' 54"  
Longitude 71° 17' 15"

**Transmitter:** Rehoboth, MA.

**Multichannel TV Sound:** Stereo only.

**Satellite Earth Stations:** Transmit/receive Harris, 6-meter Ku-band; Scientific-Atlanta, 10-meter C-band; Harris, 3-meter Ku-band; Harris, Scientific-Atlanta receivers.

**News Service:** UPI.

**Ownership:** Outlet Communications Inc. See Group Ownership of Television Stations.

**Began Operation:** July 10, 1949. Sale to present owner approved by FCC Nov. 23, 1983 (*Television Digest*, Vol. 23:19, 22; 24:6).

**Represented (sales):** Katz Television.

**Represented (legal):** Sundlun, Scher & Singer.

**Represented (engineering):** Lohnes & Culver.

**Personnel:**

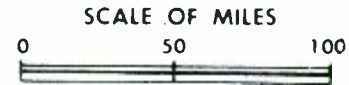
BRUCE G. SUNDLUN, chairman & chief executive officer.  
DAVID E. HENDERSON, president & chief operating officer.  
JOHN SAWHILL, vice president & general manager.  
LINDA SULLIVAN, general sales manager.  
CHARLES NEWTON, local sales manager.  
DAVID BAER, news director.  
LESTER B. KEATS, production manager.  
PETER LASSOTOVITCH, business manager.  
FREDERICK WEISS, chief engineer.

**Rates:** Not available.

**City of License:** Providence. **ADI:** Providence, RI-New Bedford, MA. **Rank:** 42.

Total Households: © MSI Consumer Market Data as of 1/1/87. TV Homes, TV% and Circulation © 1987 Arbitron. County coverage based on Arbitron study.

Net Weekly Circulation	State County	Total Households	TV Households	%
50% & Over	<b>CONNECTICUT</b>			
	New London	89,500	87,600	98
	Windham	34,800	34,100	98
	<b>MASSACHUSETTS</b>			
	Bristol	180,400	178,300	99
	Dukes	4,800	4,600	96
	Nantucket	2,600	2,500	96



WJAR BPCT-3270 Granted 1/19/65

© American Map Corp., No. 14244

Net Weekly Circulation	State County	Total Households	TV Households	%
50% & Over	<b>RHODE ISLAND</b>			
	Bristol	15,500	15,400	99
	Kent	57,800	57,300	99
	Newport	29,800	29,400	99
	Providence	214,500	211,800	99
	Washington	35,200	34,600	98
Between 25-49%	<b>MASSACHUSETTS</b>			
	Barnstable	73,400	72,100	98
	Norfolk	221,600	219,500	99
	Plymouth	151,100	149,200	99
	Worcester	242,300	239,000	99
Between 5-24%	<b>CONNECTICUT</b>			
	Tolland	40,100	39,300	98
	<b>MASSACHUSETTS</b>			
	Essex	245,300	242,500	99
	Middlesex	498,400	492,600	99
	Suffolk	257,100	251,100	98
	<b>NEW HAMPSHIRE</b>			
	Hillsborough	110,300	108,900	99
<b>Station Totals</b>		<b>2,504,500</b>	<b>2,469,800</b>	<b>98</b>
<b>Net Weekly Circulation (1987)</b>			<b>868,200</b>	
<b>Average Daily Circulation (1987)</b>			<b>483,500</b>	

# Rhode Island—Providence-New Bedford, Massachusetts

**WLNE**

Ch. 6

**Network Service:** CBS.

**Licensee:** Freedom WLNE-TV Inc., 430 County St., New Bedford, MA 02741.

**Studio:** 10 Orms St., Providence, RI 02904.

**Telephones:** 617-992-6666, Studio; 401-751-6666, Sales & News Office.

**TWX:** 710-344-6898.

**Technical Facilities:** Channel No. 6 (82-88 MHz). Authorized power: 100-kw visual, 20-kw aural. Antenna: 930-ft. above av. terrain, 1001-ft. above ground, 1049-ft. above sea level.

Latitude 41° 35' 48"  
Longitude 71° 11' 24"

**Transmitter:** 1.8-mi. N of Tiverton, RI on Lafayette Rd.

**Satellite Earth Stations:** Vertex, 8.8-meter C-band; Vertex, 4.6-meter Ku-band; Harris receivers.

**News Services:** AP, CBS, UPI.

**Ownership:** Freedom Newspapers Inc., 100%. See Group Ownership of Television Stations.

**Began Operation:** January 1, 1963. Sale to present owner by Pulitzer Publishing Co. approved by FCC Dec. 14, 1982 (*Television Digest*, Vol. 22:35). Sale to Pulitzer by Steinman Stations approved Oct. 5, 1978 (Vol. 17:50). Sale to Steinman by WTEV Television Inc. was approved April 6, 1966 (Vol. 5:45; 6:7).

**Represented (sales):** Blair Television.

**Represented (legal):** Marmet & McCombs, P.C.

**Represented (engineering):** A. D. Ring & Associates.

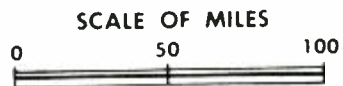
**Personnel:**

GARY R. CHAPMAN, senior vice president, Freedom Newspapers Inc., broadcast division.  
JOHN D. QUINLAN, vice president & general manager.  
PAUL KARPOWICZ, general sales manager.  
TRUMAN B. TAYLOR, program manager & director of public affairs.  
SIMONNE COUTINHO, controller.  
C. ROBERT OGREN JR., director of engineering.  
PHILIP B. TAYLOR, chief engineer.  
ERNIE PICHE, assistant chief engineer.  
GEORGE WOLF, news director.  
ROBERT RIESKE, special projects manager.  
SUE GIBBS, promotion director.  
JULIANA OKINE, film department manager.

**City of License:** New Bedford, MA. **ADI:** Providence, RI-New Bedford, MA. **Rank:** 42.

Total Households: © MSI Consumer Market Data as of 1/1/87. TV Homes, TV% and Circulation © 1987 Arbitron. County coverage based on Arbitron study.

Net Weekly Circulation	State County	Total Households	TV Households	%
<b>50% &amp; Over</b>	<b>CONNECTICUT</b> New London	89,500	87,600	98



WLNE BPCT-3450 Granted 12/7/66

© American Map Corp., 14244

Net Weekly Circulation	State County	Total Households	TV Households	%
<b>50% &amp; Over</b>	<b>MASSACHUSETTS</b>			
	Barnstable	73,400	72,100	98
	Bristol	180,400	178,300	99
	Dukes	4,800	4,600	96
	Nantucket	2,600	2,500	96
	<b>RHODE ISLAND</b>			
	Bristol	15,500	15,400	99
	Kent	57,800	57,300	99
	Newport	29,800	29,400	99
	Providence	214,500	211,800	99
	Washington	35,200	34,600	98
<b>Between 25-49%</b>	<b>CONNECTICUT</b>			
	Windham	34,800	34,100	98
	<b>MASSACHUSETTS</b>			
	Plymouth	151,100	149,200	99
	<b>CONNECTICUT</b>			
<b>Between 5-24%</b>	Tolland	40,100	39,300	98
	<b>MASSACHUSETTS</b>			
	Norfolk	221,600	219,500	99
	Worcester	242,300	239,000	99
<b>Station Totals</b>		<b>1,393,400</b>	<b>1,374,700</b>	<b>98</b>
<b>Net Weekly Circulation (1987)</b>			<b>675,400</b>	
<b>Average Daily Circulation (1987)</b>			<b>308,800</b>	

# Rhode Island—Providence

## WPRI-TV

Ch. 12

**Network Service:** ABC.

**Licensee:** Knight-Ridder Broadcasting Inc., 25 Catamore Blvd., East Providence, RI 02914.

**Studio:** 25 Catamore Blvd., East Providence, RI 02914.

**Telephone:** 401-438-7200.

**Technical Facilities:** Channel No. 12 (204-210 MHz). Authorized power: 316-kw visual, 31.6-kw aural. Antenna: 1000-ft. above av. terrain, 969-ft. above ground, 1099-ft. above sea level.

Latitude 41° 52' 37"  
Longitude 71° 16' 56"

**Transmitter:** Homestead Ave., Rehoboth, MA.

**Multichannel TV Sound:** Stereo only.

**Satellite Earth Stations:** Harris, 6.1-meter; RCA Americom Ku-band; Harris, Microdyne receivers.

**News Services:** AP, UPI.

**Ownership:** Knight-Ridder Broadcasting Inc., 100%. See Group Ownership of Television Stations.

**Began Operation:** March 27, 1955. Sale to present owner by Poole Bcstg. approved by FCC Dec. 21, 1977 (**Television Digest**, Vol. 16:26). Sale to Poole by Capital Cities Bcstg. approved June 15, 1967. Sale to Capital Cities by William S. Cherry and associates approved March 11, 1959 (Vol. 14:51; 15:11).

**Represented (sales):** Harrington, Righter & Parsons Inc.

**Represented (legal):** Wilmer, Cutler & Pickering.

**Personnel:**

ROBERT E. RICE, president & general manager.  
ARCHIE GOODBEE, general sales manager.  
SANDI MORVILLO, national sales manager.  
HERBERT MOLONEY, local sales manager.  
DAVID SALINGER, director of marketing.  
STEVEN M. DAVIS, director of engineering.  
DAVID GWIZDOWSKI, director of news.  
BRUCE CORRIS, assistant news director.

**Rates:** On request.

**City of License:** Providence. **ADI:** Providence, RI-New Bedford, MA. **Rank:** 42.

Total Households: © MSI Consumer Market Data as of 1/1/87. TV Homes, TV% and Circulation © 1987 Arbitron. County coverage based on Arbitron study.

Net Weekly Circulation	State County	Total Households	TV Households	%
<b>50% &amp; Over</b>	<b>MASSACHUSETTS</b>			
	Barnstable	73,400	72,100	98
	Bristol	180,400	178,300	99
	Dukes	4,800	4,600	96
	<b>RHODE ISLAND</b>			
	Bristol	15,500	15,400	99



WPRI-TV BPCT-3943 Granted 7/6/67

© American Map Corp., 14244

Net Weekly Circulation	State County	Total Households	TV Households	%
<b>50% &amp; Over</b>	Kent	57,800	57,300	99
	Newport	29,800	29,400	99
	Providence	214,500	211,800	99
	Washington	35,200	34,600	98
<b>Between 25-49%</b>	<b>CONNECTICUT</b>			
	New London	89,500	87,600	98
	Windham	34,800	34,100	98
<b>Between 5-24%</b>	<b>MASSACHUSETTS</b>			
	Nantucket	2,600	2,500	96
	Norfolk	221,600	219,500	99
	Plymouth	151,100	149,200	99
	Worcester	242,300	239,000	99
<b>Between 5-24%</b>	<b>CONNECTICUT</b>			
	Tolland	40,100	39,300	98
	<b>MASSACHUSETTS</b>			
	Essex	245,300	242,500	99
	Middlesex	498,400	492,600	99
	Suffolk	257,100	251,100	98
<b>Station Totals</b>		<b>2,394,200</b>	<b>2,360,900</b>	<b>98</b>
<b>Net Weekly Circulation (1987)</b>				<b>836,400</b>
<b>Average Daily Circulation (1987)</b>				<b>434,700</b>

# Rhode Island—Providence

## WNAC-TV

Ch. 64

**Network Service:** Fox.

**Licensee:** Sudbrink Bcstg. of New England, 500 South Ocean Blvd., Palm Beach, FL 33480.

**Studio:** 33 Pine St., Rehoboth, MA 02769-1406.

**Telephone:** 617-252-9711.

**Technical Facilities:** Channel No. 64 (770-776 MHz). Authorized power: 5000-kw max. visual, 500-kw max. aural. Antenna: 1027-ft. above av. terrain, 947-ft. above ground, 1120-ft. above sea level.

Latitude 41° 52' 14"  
Longitude 71° 17' 45"

**Transmitter:** 33 Pine St., Rehoboth, MA.

**Satellite Earth Stations:** Antenna Technology, 7-meter; Antenna Technology, 3.9-meter; M/A-Com, Microdyne receivers.

**Ownership:** Sudbrink Broadcasting. See Group Ownership of Television Stations.

**Began Operation:** December 1, 1981. Sale to Providence Television Ltd. Partnership by C. W. Murchison Jr. approved by FCC Dec. 9, 1983. Sale to present owners approved by FCC July 14, 1986.

**Represented (sales):** Seltel Inc.

**Represented (legal):** Haley, Bader & Potts.

### Personnel:

RIC GORMAN, vice president & general manager.  
BRUCE SOHIGIAN, sales manager.  
IRMA RICO, national sales manager.  
KEITH FOLZ, operations director.  
BRYAN BATES, engineer.

**Rates:** Not available.

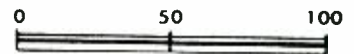
**City of License:** Providence. **ADI:** Providence, RI-New Bedford, MA. **Rank:** 42.

Total Households: © MSI Consumer Market Data as of 1/1/87. TV Homes, TV% and Circulation © 1987 Arbitron. County coverage based on Arbitron study.

Net Weekly Circulation	State County	Total Households	TV Households	%
Between 25-49%	<b>MASSACHUSETTS</b>			
	Bristol	180,400	178,300	99
	Dukes	4,800	4,600	96



SCALE OF MILES



WNAC-TV BPCT-860805KH Granted 10/27/86

© American Map Corp., No. 14244

Net Weekly Circulation	State County	Total Households	TV Households	%
Between 25-49%	<b>RHODE ISLAND</b>			
	Bristol	15,500	15,400	99
	Kent	57,800	57,300	99
	Newport	29,800	29,400	99
	Providence	214,500	211,800	99
Washington	35,200	34,600	98	
Between 5-24%	<b>CONNECTICUT</b>			
	Windham	34,800	34,100	98
	<b>MASSACHUSETTS</b>			
	Norfolk	221,600	219,500	99
Plymouth	151,100	149,200	99	
Worcester	242,300	239,000	99	
<b>Station Totals</b>		<b>1,187,800</b>	<b>1,173,200</b>	<b>98</b>
<b>Net Weekly Circulation (1987)</b>				<b>239,400</b>
<b>Average Daily Circulation (1987)</b>				<b>80,200</b>



Market	Arbitron ADI TV Households	Rank	Market Area Commercial TV Stations
Charlotte, NC	663,800	32	WBTV (3), WCCB (18), WHKY-TV (14), WJZY (46), WPCQ-TV (36), WSOC-TV (9)
Greenville-Spartanburg, SC-Asheville, NC	609,100	38	WAXA(40), WGG5-TV (16), WHNS (21), WLOS (13), WNEG-TV (32), WSPA-TV (7), WYFF-TV(4)
Columbia, SC	273,000	88	WCCT-TV (57), WIS-TV (10), WLTX(19), WOLO-TV (25)
Augusta, GA	215,700	99	WAGT (26), WJBF (6), WRDW-TV (12)
Charleston, SC	208,000	109	WCBD-TV (2), WCIV (4), WCSC-TV(5), WTAT-TV (24)
Savannah, GA	205,900	110	WJCL (22), WSAV-TV (3), WTGS (28), WTOG-TV (11)
Florence, SC	145,100	144	WBTW (13), WGSE (43), WPDE-TV (15)
Wilmington, NC	133,200	152	WECT (6), WJKA (26), WWAY (3)

### State Cross Reference List

Communities That Receive Programs of Stations That are Located Elsewhere

WGSE, Florence	See Myrtle Beach, SC
WAXA, Greenville-Spartanburg	See Anderson, SC
WNEG-TV, Greenville-Spartanburg	See Toccoa, GA
WLOS, Spartanburg, SC-Asheville, NC	See Greenville, SC
WSPA-TV, Spartanburg	See Greenville, SC

### South Carolina Station Status as of October 1, 1987

	VHF	UHF	TOTAL
Commercial Television Stations	8	10	18
Educational Television Stations	1	10	11
	9	20	29

# South Carolina—Anderson

**WAXA**

**Ch. 40**

**Network Service:** Fox.

**Licensee:** Mark III Broadcasting Co. Inc., 300 Northcreek, Suite 700, Atlanta, GA 30327.

**Studio:** 520 U.S. Hwy. 29 North Bypass, Anderson, SC 29621.

**Mailing Address:** Box 40, Anderson, SC 29622.

**Telephone:** 803-226-9292.

**Technical Facilities:** Channel No. 40 (626-632 MHz). Authorized power: 2570-kw max. visual, 257-kw max. aural. Antenna: 1020-ft. above av. terrain, 1051-ft. above ground, 1849-ft. above sea level.

Latitude 34° 38' 51"  
Longitude 82° 16' 13"

**Transmitter:** Woodside Rd., 0.9-mi. W of Fairview, Fork Shoals.

**Multichannel TV Sound:** Stereo only.

**Satellite Earth Stations:** Paracclipse, 10-meter C-band; Harris, 6.1-meter C-band; M/A-Com, 3.6-meter Ku-band; Harris, M/A-Com receivers.

**Ownership:** Mark III Broadcasting Co. Inc. Anthony C. Kupris, pres.-treas.; Mary R. Kupris, secy.

**Began Operation:** December 1, 1953. Sale to present owner by Frank Outlaw approved by FCC Dec. 28, 1982. Sale to Outlaw by Wilton E. Hall approved May 31, 1978 (*Television Digest*, Vol. 18:23). Left air 1983; resumed operation Oct. 1, 1984.

**Represented (sales):** Adam Young Inc.

**Represented (legal):** Bryan, Cave, McPheeters & McRoberts.

**Represented (engineering):** Jules Cohen & Associates.

**Personnel:**

- ANTHONY C. KUPRIS, president.
- LES WATERS, chief engineer.
- JOHN WESLEY DRAWBY, local sales manager.
- JOAN MARTIN, program manager.
- DEBRA NURMI, promotion manager.
- PAT ROBINSON, office manager.

**Rates:** On request.

**City of License:** Anderson. **ADI:** Greenville-Spartanburg, SC-Asheville, NC. **Rank:** 38.

Total Households: © MSI Consumer Market Data as of 1/1/87. TV Homes, TV% and Circulation © 1987 Arbitron. County coverage based on Arbitron study.

Net Weekly Circulation	State County	Total Households	TV Households	%
<b>Between 25-49%</b>	<b>SOUTH CAROLINA</b>			
	Abbeville	8,600	8,500	98
	Anderson	54,600	54,000	99
	Greenville	117,200	116,200	99
	Greenwood	22,700	22,500	99



WAXA BMPCT-821103KH Granted 6/29/83

© American Map Corp. 14244

Net Weekly Circulation	State County	Total Households	TV Households	%
<b>Between 25-49%</b>	Laurens	18,400	18,200	99
<b>Between 5-24%</b>	<b>GEORGIA</b>			
	Elbert	7,000	6,900	99
	Franklin	6,000	5,900	98
	Hart	6,800	6,700	99
	Stephens	8,100	8,000	99
<b>NORTH CAROLINA</b>	Cleveland	31,100	30,800	99
	Polk	5,700	5,600	98
	Rutherford	21,200	21,000	99
	Transylvania	9,500	9,400	99
<b>SOUTH CAROLINA</b>	Cherokee	14,900	14,700	99
	Newberry	12,100	11,900	98
	Oconee	20,300	20,100	99
	Pickens	30,600	30,200	99
	Saluda	6,000	5,900	98
	Spartanburg	79,900	79,100	99
	Union	11,200	11,100	99
<b>Station Totals</b>		<b>491,900</b>	<b>486,700</b>	<b>98</b>
<b>Net Weekly Circulation (1987)</b>				<b>104,900</b>
<b>Average Daily Circulation (1987)</b>				<b>35,500</b>



# South Carolina—Charleston

## WCBD-TV

Ch. 2

**Network Service:** ABC.

**Licensee:** Charleston Television Inc., Box 879, Charleston, SC 29402.

**Studio:** 210 W. Coleman Blvd., Mount Pleasant, SC 29464.

**Mailing Address:** Box 879, Charleston, SC 29402.

**Telephone:** 803-884-2222. **TWX:** 810-881-1891.

**Technical Facilities:** Channel No. 2 (54-60 MHz). Authorized power: 100-kw visual, 10-kw aural. Antenna: 1950-ft. above av. terrain, 1940-ft. above ground, 1957-ft. above sea level.

Latitude 32° 56' 24"  
Longitude 79° 41' 45"

**Transmitter:** Awendaw Section, Sewee Rd., 4-mi. NE of Ten Mile, Charleston County.

**Satellite Earth Stations:** 2 in operation; Harris, 6.1-meter; Andrew, AvanteK, Harris, Microdyne receivers.

**News Services:** AP, UPI.

**Ownership:** Media General Broadcasting Group. See Group Ownership of Television Stations.

**Began Operation:** September 25, 1954. Sale to present owner by State Record Co. approved by FCC Dec. 28, 1982 (**Television Digest**, Vol. 22:27). Sale to State Record by Reeves Telecom Corp. approved May 26, 1971 (Vol. 10:42). Transfer of control from J. Drayton Hastie family to Reeves approved July 14, 1960 (Vol. 16:29).

**Represented (sales):** MMT Sales Inc.

**Represented (legal):** Cohn & Marks.

**Personnel:**

JOSEPH W. (BILL) EVANS III, vice president & general manager.  
ROBERT H. BACON, general & national sales manager.  
STEPHEN GLEASON, programming director.  
MICHAEL SULLIVAN, news director.  
JERRY WALTHALL, chief engineer.  
PAULINE DAWLEY, traffic & operations manager.

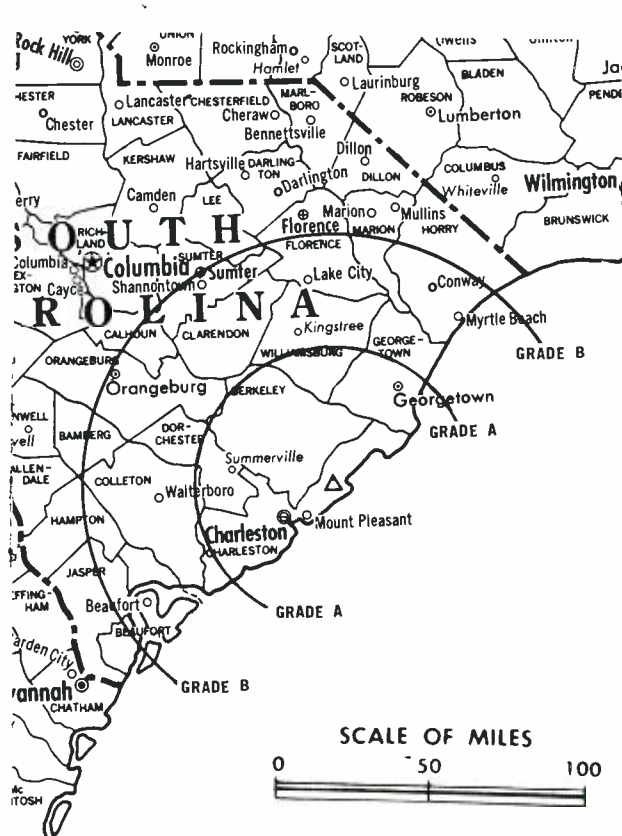
**Highest 30 Sec. Rate:** \$950.

**NETWORK BASE HOURLY RATE:** \$525.

**City of License:** Charleston. **ADI:** Charleston, SC. **Rank:** 109.

Total Households: © MSI Consumer Market Data as of 1/1/87. TV Homes, TV% and Circulation © 1987 Arbitron. County coverage based on Arbitron study.

Net Weekly Circulation	State County	Total Households	TV Households	%
50% & Over	SOUTH CAROLINA Beaufort	26,700	26,300	98



WCBD-TV BMPCT-850723KF Granted 12/6/85 © American Map Corp., No. 14244

Net Weekly Circulation	State County	Total Households	TV Households	%
50% & Over	Berkeley	41,400	40,600	98
	Charleston	100,300	99,200	99
	Colleton	12,000	11,700	98
	Dorchester	26,300	25,900	98
	Georgetown	16,500	16,100	98
	Williamsburg	12,800	12,400	97
Between 25-49%	<b>SOUTH CAROLINA</b>			
	Clarendon	9,600	9,300	97
	Hampton	6,900	6,700	97
	Orangeburg	30,100	29,400	98
Between 5-24%	<b>SOUTH CAROLINA</b>			
	Bamberg	6,100	6,000	98
	Calhoun	4,400	4,300	98
	Jasper	5,500	5,400	98
<b>Station Totals</b>		<b>298,600</b>	<b>293,300</b>	<b>98</b>
<b>Net Weekly Circulation (1987)</b>			<b>222,300</b>	
<b>Average Daily Circulation (1987)</b>			<b>135,900</b>	

# South Carolina—Charleston

**WCIV**

Ch. 4

**Network Service:** NBC.

**Licensee:** First Charleston Corp., Box 10866, Charleston, SC 29411.

**Studio:** Mount Pleasant, SC 29464.

**Mailing Address:** Box 10866, Charleston, SC 29411.

**Telephone:** 803-884-8513.

**Technical Facilities:** Channel No. 4 (66-72 MHz). Authorized power: 100-kw visual, 20-kw aural. Antenna: 1960-ft. above av. terrain, 1956-ft. above ground, 1972-ft. above sea level.

Latitude 32° 55' 28.0"  
Longitude 79° 41' 05.8"

**Transmitter:** 3.4-mi. NE of Ten Mile; E of Hwy. 17-701, SE of intersection with Seewee Rd.

**Multichannel TV Sound:** Stereo only.

**Satellite Earth Stations:** Harris, 10-meter Ku-band; Microdyne, 7-meter C-band; Comtech, 5-meter C-band; Harris, 3.5-meter Ku-band; RCA, 3.5-meter Ku-band; M/A-Com, Microdyne, Microwave Assoc. receivers.

**News Services:** AP, CNN Headline News, NBC, UPI.

**Ownership:** Allbritton Communications Co. See Group Ownership of Television Stations.

**Began Operation:** October 23, 1962. Sale by Washington Star Communications to present owner was finalized in 1976. Sale by First Charleston Corp. approved Oct. 5, 1966 by FCC (**Television Digest**, Vol. 6:28, 41).

**Represented (sales):** Katz Television.

**Represented (legal):** Hogan & Hartson.

**Represented (engineering):** Jansky & Bailey.

**Personnel:**

STEPHEN G. BROCK, president & general manager.  
CELIA SHAW, vice president & station manager.  
KEN ADKINS, general sales manager.  
CARL SHAW, chief engineer.

**Highest One Hour Rate:** \$3000.

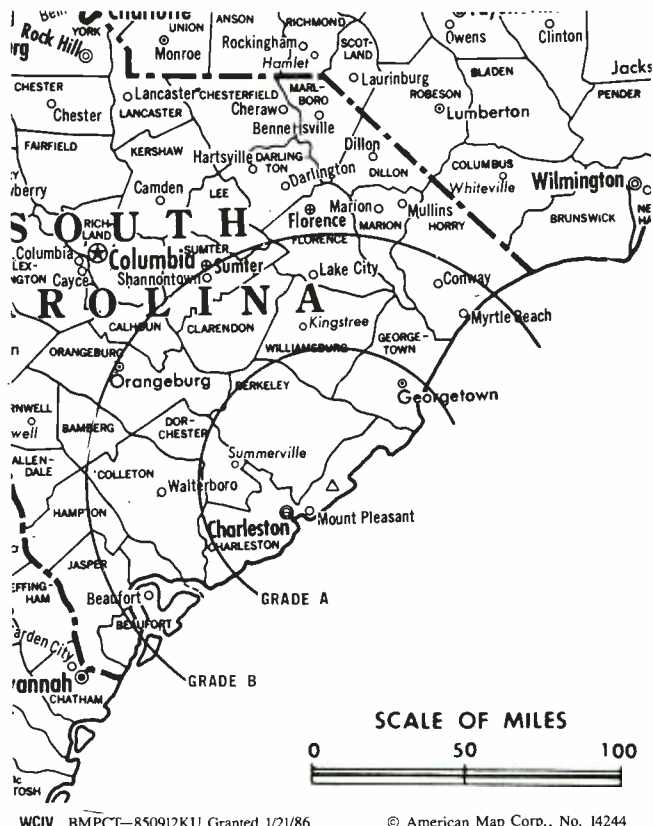
**Highest 30 Sec. Rate:** \$1000.

**NETWORK BASE HOURLY RATE:** \$550.

**City of License:** Charleston. **ADI:** Charleston, SC. **Rank:** 109.

Total Households: © MSI Consumer Market Data as of 1/1/87. TV Homes, TV% and Circulation © 1987 Arbitron. County coverage based on Arbitron study.

Net Weekly Circulation	State County	Total Households	TV Households	%
<b>50% &amp; Over</b>	<b>SOUTH CAROLINA</b> Berkeley	41,400	40,600	98



Net Weekly Circulation	State County	Total Households	TV Households	%
<b>50% &amp; Over</b>	Charleston	100,300	99,200	99
	Colleton	12,000	11,700	98
	Dorchester	26,300	25,900	98
	Georgetown	16,500	16,100	98
	Williamsburg	12,800	12,400	97
<b>Between 25-49%</b>	<b>SOUTH CAROLINA</b> Beaufort	26,700	26,300	98
	Clarendon	9,600	9,300	97
	Hampton	6,900	6,700	97
	Orangeburg	30,100	29,400	98
<b>Between 5-24%</b>	<b>SOUTH CAROLINA</b> Bamberg	6,100	6,000	98
	Calhoun	4,400	4,300	98
	Horry	48,100	47,300	98
<b>Station Totals</b>		<b>341,200</b>	<b>335,200</b>	<b>98</b>
<b>Net Weekly Circulation (1987)</b>			<b>230,500</b>	
<b>Average Daily Circulation (1987)</b>			<b>144,000</b>	

# South Carolina—Charleston

## WCSC-TV

Ch. 5

**Network Service:** CBS.

**Licensee:** WCSC Inc., 485 East Bay, Charleston, SC 29403.

**Studio:** 485 East Bay, Charleston, SC 29403.

**Mailing Address:** Box 186, Charleston, SC 29402.

**Telephone:** 803-723-8371. **TWX:** 803-881-1867.

**Technical Facilities:** Channel No. 5 (76-82 MHz). Authorized power: 100-kw visual, 10-kw aural. Antenna: 1960-ft. above av. terrain, 1956-ft. above ground, 1972-ft. above sea level.

Latitude 32° 55' 28"  
Longitude 79° 41' 58"

**Transmitter:** 3.4-mi. NE of Ten Mile, E of Hwy. 17-701, SE of intersection with Sewee Rd.

**Multichannel TV Sound:** Stereo only.

**Satellite Earth Stations:** Scientific-Atlanta, 7-meter C-band; Satcom Technologies, 5.5-meter Ku-band; Scientific-Atlanta, 4.6-meter C-band; M/A-Com, Microdyne, Scientific-Atlanta receivers.

**News Services:** AP, CBS, Conus, Group W Newsfeed, UPI.

**Ownership:** John M. Rivers Sr., chmn., 32.9%; John M. Rivers Jr., pres., 29.49%; Martha Rivers, 1st v.p. & secy., 2.3%; others, none with as much as 3%. **Note:** Sale to Crump Communications Inc. pending (*Television Digest*, Vol. 27:29).

**Began Operation:** June 19, 1953.

**Represented (sales):** Petry Television Inc.

**Represented (legal):** Dow, Lohnes & Albertson.

**Represented (engineering):** Lohnes & Culver.

**Personnel:**

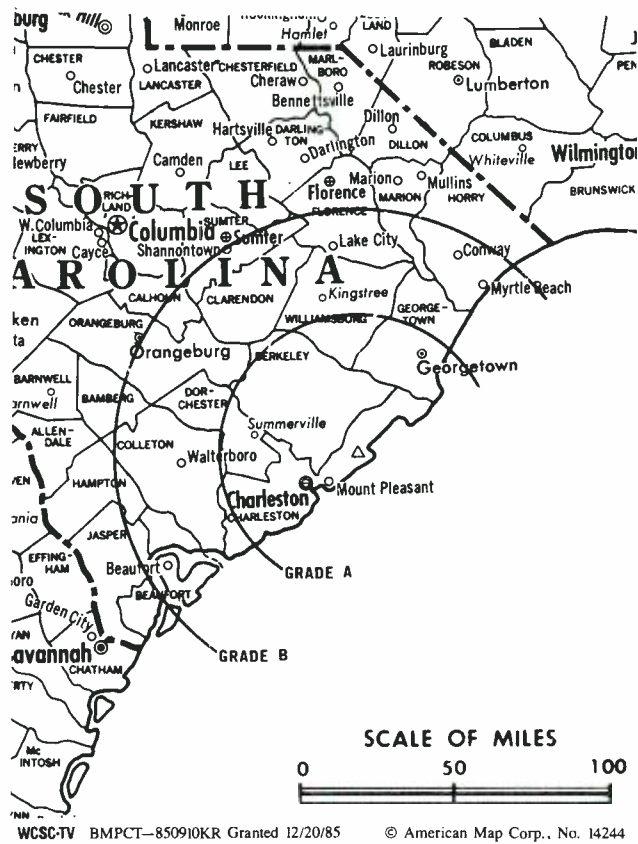
- JOHN M. RIVERS JR., president.
- EUGENE CRIM, vice president & general manager.
- JACK R. BECKNELL JR., vice president & director of engineering.
- LOVELL WAUGH, local sales manager.
- EDDIE BOLLING, regional sales manager.
- EVE OLASOV, program director.
- ANDY HUNT, promotion manager.
- SALLIE MOULTRIE, traffic director.
- DON FELDMAN, news director.
- CHARLIE THOMPSON, operations manager.

**Rates:** On request.

**City of License:** Charleston. **ADI:** Charleston, SC. **Rank:** 109.

Total Households: © MSI Consumer Market Data as of 1/1/87. TV Homes, TV% and Circulation © 1987 Arbitron. County coverage based on Arbitron study.

Net Weekly Circulation	State County	Total Households	TV Households	%
<b>50% &amp; Over</b>	<b>SOUTH CAROLINA</b>			
	Beaufort	26,700	26,300	98



WCSC-TV BMPCT-850910KR Granted 12/20/85

© American Map Corp., No. 14244

Net Weekly Circulation	State County	Total Households	TV Households	%
<b>50% &amp; Over</b>	Berkeley	41,400	40,600	98
	Charleston	100,300	99,200	99
	Clarendon	9,600	9,300	97
	Colleton	12,000	11,700	98
	Dorchester	26,300	25,900	98
	Georgetown	16,500	16,100	98
Williamsburg	12,800	12,400	97	
<b>Between 25-49%</b>	<b>SOUTH CAROLINA</b>			
	Hampton	6,900	6,700	97
	Orangeburg	30,100	29,400	98
<b>Between 5-24%</b>	<b>SOUTH CAROLINA</b>			
	Bamberg	6,100	6,000	98
	Calhoun	4,400	4,300	98
	Florence	41,400	40,900	99
	Horry	48,100	47,300	98
	Jasper	5,500	5,400	98
Lee	6,000	5,800	97	
<b>Station Totals</b>		<b>394,100</b>	<b>387,300</b>	<b>98</b>
<b>Net Weekly Circulation (1987)</b>			<b>251,200</b>	
<b>Average Daily Circulation (1987)</b>			<b>162,700</b>	

# South Carolina—Charleston

## WTAT-TV

Ch. 24

**Network Service:** Fox.

**Licensee:** Charleston Television Ltd., 427 Culver Blvd., Playa del Rey, CA 90293.

**Studio:** 4301 Arco Lane, Charleston, SC 29418.

**Telephone:** 803-744-2424.

**Technical Facilities:** Channel No. 24 (530-536 MHz). Authorized power: 5000-kw max. visual, 500-kw max. aural. Antenna: 1630-ft. above av. terrain, 1667-ft. above ground, 1682-ft. above sea level.

Latitude 32° 55' 43"  
Longitude 79° 42' 39"

**Transmitter:** Approx. 0.3-mi. NE of intersection of Sewee Rd. & Ocean Hwy., 1-mi. E of Woodville.

**Multichannel TV Sound:** Stereo only.

**Satellite Earth Station:** AFC, 7-meter; Microdyne receivers.

**Ownership:** Terry A. Trousdale, gen. partner, 40%; Charleston TV 24 Ltd., Ltd. partner, 60%. CTVL ownership: Bert Ellis, gen. partner; Broadcast Equities Corp., Ltd. partner, 100%. BEC ownership: Bert Ellis, gen. partner; 86 Ltd. partners. Trousdale has interest in permittee of Ch. 15, Las Vegas, NV.

**Began Operation:** September 7, 1985.

**Represented (sales):** Independent TV Sales.

**Represented (legal):** Shack, Buenzle & Hill.

**Represented (engineering):** A. D. Ring & Associates.

**Personnel:**

DAVID S. LOW, vice president & general manager.  
LARRY PINK, chief engineer.  
BILL LITTLETON, program coordinator.

**Rates:** Not available.

**City of License:** Charleston. **ADI:** Charleston, SC. **Rank:** 109.

Total Households: © MSI Consumer Market Data as of 1/1/87. TV Homes, TV% and Circulation © 1987 Arbitron. County coverage based on Arbitron study.

Net Weekly Circulation	State County	Total Households	TV Households	%
<b>50% &amp; Over</b>	<b>SOUTH CAROLINA</b> Berkeley	41,400	40,600	98



Net Weekly Circulation	State County	Total Households	TV Households	%
<b>50% &amp; Over</b>	Charleston Dorchester	100,300 26,300	99,200 25,900	99 98
<b>Between 25-49%</b>	<b>SOUTH CAROLINA</b> Colleton Georgetown Williamsburg	12,000 16,500 12,800	11,700 16,100 12,400	98 98 97
<b>Between 5-24%</b>	<b>SOUTH CAROLINA</b> Bamberg Clarendon Orangeburg	6,100 9,600 30,100	6,000 9,300 29,400	98 97 98
<b>Station Totals</b>		<b>255,100</b>	<b>250,600</b>	<b>98</b>
<b>Net Weekly Circulation (1987)</b>				<b>128,300</b>
<b>Average Daily Circulation (1987)</b>				<b>59,500</b>

# South Carolina—Columbia

## WCCT-TV

Ch. 57

**Network Service:** None, independent.

**Licensee:** Carolina Christian Broadcasting Inc., 3409 Rutherford Rd., Taylors, SC 29687.

**Studio:** 1221 Sunset Blvd., West Columbia, SC 29169.

**Mailing Address:** Box 5757, West Columbia, SC 29171.

**Telephone:** 803-796-7757.

**Technical Facilities:** Channel No. 57 (728-734 MHz). Authorized power: 637-kw max. visual, 63.7-kw max. aural. Antenna: 582-ft. above av. terrain, 645-ft. above ground, 935-ft. above sea level.

Latitude 34° 06' 45"  
Longitude 80° 56' 11"

**Transmitter:** 4.9-mi. NE of Columbia reference point.

**Satellite Earth Station:** Microdyne, 4-meter; M/A-Com, Microdyne receivers.

**News Service:** INN.

**Ownership:** Carolina Christian Broadcasting Inc. See Group Ownership of Television Stations.

**Began Operation:** October 2, 1981.

**Represented (legal):** Fisher, Wayland, Cooper & Leader.

**Represented (engineering):** Edward F. Lorentz & Associates.

**Personnel:**

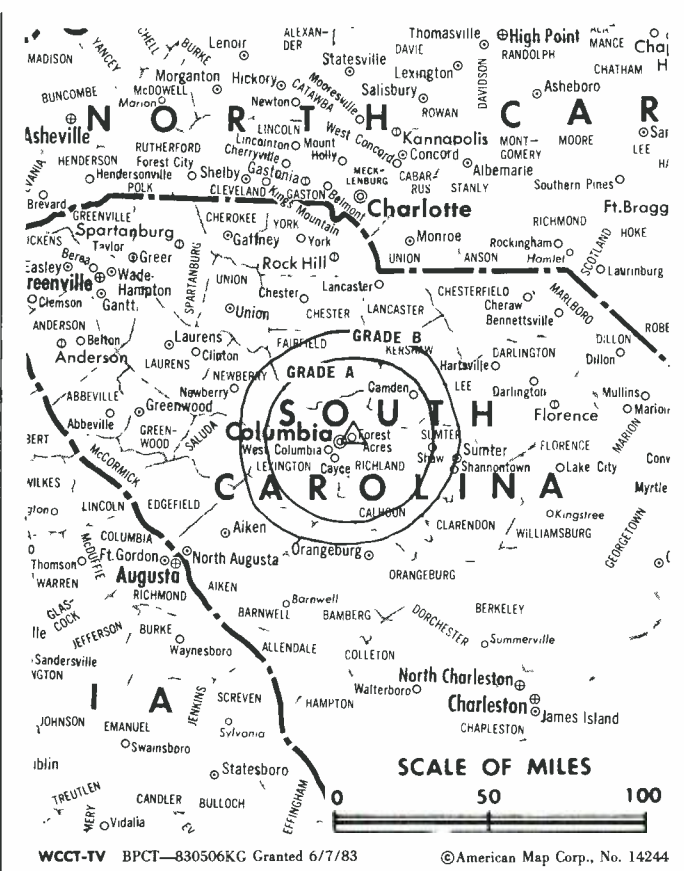
JAMES H. THOMPSON, president.  
PAUL GORMAN, general manager.  
JOYCE DICKERSON, office manager.  
GINGER BRUCE, public relations.  
LISA CRUZ, traffic manager.

**Highest One Hour Rate:** \$400.

**Highest 30 Sec. Rate:** \$50.

**City of License:** Columbia. **ADI:** Columbia, SC. **Rank:** 88.

Total Households: © MSI Consumer Market Data as of 1/1/87. TV Homes, TV% and Circulation © 1987 Arbitron. County coverage based on Arbitron study.



WCCT-TV BPCT—830506KKG Granted 6/7/83 © American Map Corp., No. 14244

Net Weekly Circulation	State County	Total Households	TV Households	%
Between 5-24%	<b>SOUTH CAROLINA</b>			
	Fairfield	6,700	6,500	97
	Kershaw	15,500	15,200	98
	Lexington	60,200	59,400	99
	Richland	98,700	97,500	99
<b>Station Totals</b>		<b>181,100</b>	<b>178,600</b>	<b>98</b>
<b>Net Weekly Circulation (1987)</b>			<b>20,500</b>	
<b>Average Daily Circulation (1987)</b>			<b>7,300</b>	

# South Carolina—Columbia

## WIS-TV

Ch. 10

**Network Service:** NBC.

**Licensee:** Cosmos Broadcasting Corp., Box 789, Greenville, SC 29602.

**Studio:** 1111 Bull St., Columbia, SC 29201.

**Telephone:** 803-799-1010. **TWX:** 810-666-2636.

**Technical Facilities:** Channel No. 10 (192-198 MHz). Authorized power: 316-kw visual, 63.2-kw aural. Antenna: 1546-ft. above av. terrain, 1526-ft. above ground, 1877-ft. above sea level.

Latitude 37° 07' 27"  
Longitude 80° 45' 25"

**Transmitter:** State Hwy. 12, 20-mi. NE of city.

**Multichannel TV Sound:** Stereo only.

**Satellite Earth Stations:** Transmit/receive Comsat, 8-meter Ku-band; Scientific-Atlanta, 7-meter C-band; AFC, 3.6-meter Ku-band; Comsat, 3-meter Ku-band; Harris, M/A-Com, Scientific-Atlanta receivers.

**News Services:** AP, UPI, NBC.

**Ownership:** Cosmos Bcstg. Corp., 100%. See Group Ownership of Television Stations.

**Began Operation:** November 7, 1953.

**Represented (sales):** Harrington, Righter & Parsons Inc.

**Represented (legal):** Dow, Lohnes & Albertson.

**Personnel:**

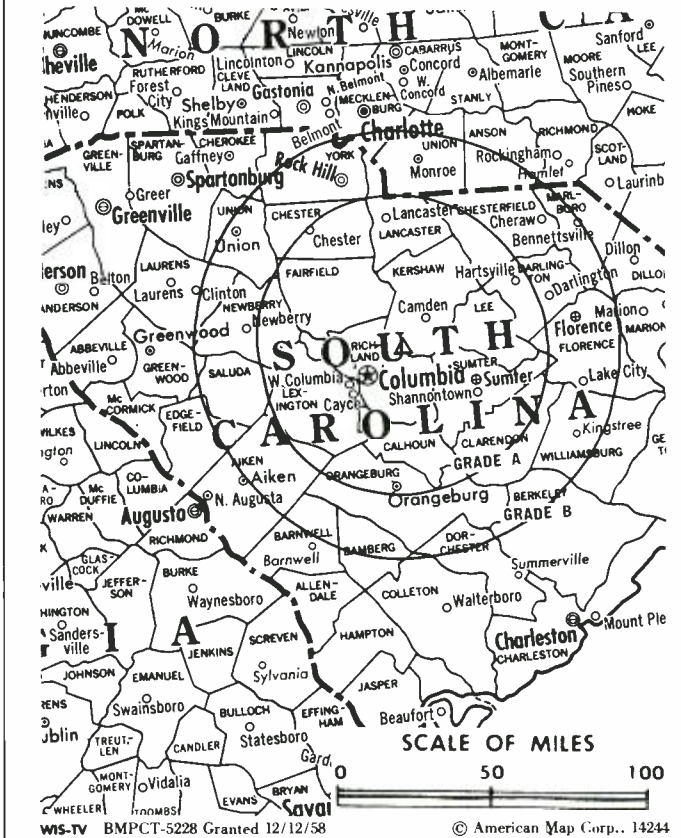
- DIXON C. LOVVORN, senior vice president & general manager.
- C. JOSEPH TONSING, general sales manager.
- JOHN AUGUSTINE, chief engineer.
- SCOTT PARKS, news director.
- DIANE K. BAGWELL, program/promotion manager.
- RICHARD M. STORA, production manager.
- KAY PONDER, promotion director.

**Rates:** On request.

**City of License:** Columbia. **ADI:** Columbia, SC. **Rank:** 88.

Total Households: © MSI Consumer Market Data as of 1/1/87. TV Homes, TV% and Circulation © 1987 Arbitron. County coverage based on Arbitron study.

Net Weekly Circulation	State County	Total Households	TV Households	%
<b>SOUTH CAROLINA</b>				
<b>50% &amp; Over</b>	Bamberg	6,100	6,000	98
	Barnwell	7,300	7,200	99
	Calhoun	4,400	4,300	98
	Chester	10,800	10,700	99
	Chesterfield	14,400	14,100	98
	Clarendon	9,600	9,300	97
	Darlington	22,800	22,500	99
	Fairfield	6,700	6,500	97
	Florence	41,400	40,900	99
	Kershaw	15,500	15,200	98
	Lancaster	20,200	20,000	99
Lee	6,000	5,800	97	
Lexington	60,200	59,400	99	



WIS-TV BMPCT-5228 Granted 12/12/58 © American Map Corp., 14244

Net Weekly Circulation	State County	Total Households	TV Households	%	
<b>50% &amp; Over</b>	Marlboro	10,700	10,500	98	
	Newberry	12,100	11,900	98	
	Orangeburg	30,100	29,400	98	
	Richland	98,700	97,500	99	
	Saluda	6,000	5,900	98	
	Sumter	31,400	30,900	98	
<b>Between 25-49%</b>	<b>SOUTH CAROLINA</b>				
	Aiken	43,200	42,800	99	
	Georgetown	16,500	16,100	98	
	Williamsburg	12,800	12,400	97	
York	41,800	41,300	99		
<b>Between 5-24%</b>	<b>NORTH CAROLINA</b>				
	Anson	8,900	8,700	98	
	<b>SOUTH CAROLINA</b>				
	Allendale	3,800	3,700	97	
	Dillon	10,300	10,100	98	
	Edgefield	6,100	6,000	98	
	Greenwood	22,700	22,500	99	
	Hampton	6,900	6,700	97	
	Horry	48,100	47,300	98	
	Marion	12,000	11,700	98	
	Union	11,200	11,100	99	
<b>Station Totals</b>		<b>658,700</b>	<b>648,400</b>	<b>98</b>	
<b>Net Weekly Circulation (1987)</b>		<b>405,500</b>			
<b>Average Daily Circulation (1987)</b>		<b>270,000</b>			

# South Carolina—Columbia

**WLTX**

Ch. 19

**Network Service:** CBS.

**Licensee:** Lewis Bcstg. Corp., Drawer M, Columbia, SC 29250.

**Studio:** 6027 Devine St., Columbia.

**Mailing Address:** Drawer M, Columbia, SC 29250.

**Telephone:** 803-776-3600. **TWX:** 810-666-2629.

**Technical Facilities:** Channel No. 19 (500-506 MHz). Authorized power: 5000-kw max. visual, 500-kw max. aural. Antenna: 1749-ft. above av. terrain, 1664-ft. above ground, 2014-ft. above sea level.

Latitude 34° 05' 49"  
Longitude 80° 45' 51"

**Transmitter:** Screaming Eagle Rd., 11-mi. NE of Columbia.

**Satellite Earth Stations:** 4 in operation; Channel Master, Scientific-Atlanta receivers.

**News Services:** AP, CBS.

**Ownership:** Lewis Broadcasting Corp. See Group Ownership of Television Stations.

**Began Operation:** September 1, 1953 on Ch. 67. Shifted to Ch. 19 on June 30, 1961. Sale to present owner by Palmetto Radio Corp. approved by FCC Feb. 22, 1978 (Television Digest, Vol. 18:9).

**Represented (sales):** Pety Television Inc.

**Represented (legal):** Pierson, Ball & Dowd.

**Represented (engineering):** Communications Engineering Services.

**Personnel:**

J. C. LEWIS JR., president.  
RICHARD T. LAUGHRIDGE, vice president & general manager.  
GENE UPRIGHT, program manager & film buyer.  
WILLIAM F. AULL, director of technical operations.

**Rates:** On request.

**City of License:** Columbia. **ADI:** Columbia, SC. **Rank:** 88.

Total Households: © MSI Consumer Market Data as of 1/1/87. TV Homes, TV% and Circulation © 1987 Arbitron. County coverage based on Arbitron study.

Net Weekly Circulation	State County	Total Households	TV Households	%
<b>50% &amp; Over</b>	<b>SOUTH CAROLINA</b>			
	Calhoun	4,400	4,300	98
	Fairfield	6,700	6,500	97
	Kershaw	15,500	15,200	98
	Lee	6,000	5,800	97
	Lexington	60,200	59,400	99
	Orangeburg	30,100	29,400	98
	Richland	98,700	97,500	99



Net Weekly Circulation	State County	Total Households	TV Households	%
<b>50% &amp; Over</b>	Sumter	31,400	30,900	98
<b>Between 25-49%</b>	<b>SOUTH CAROLINA</b>			
	Bamberg	6,100	6,000	98
	Clarendon	9,600	9,300	97
	Darlington	22,800	22,500	99
	Newberry	12,100	11,900	98
Saluda	6,000	5,900	98	
<b>Between 5-24%</b>	<b>SOUTH CAROLINA</b>			
	Aiken	43,200	42,800	99
	Barnwell	7,300	7,200	99
	Chester	10,800	10,700	99
	Chesterfield	14,400	14,100	98
	Florence	41,400	40,900	99
	Lancaster	20,200	20,000	99
	Marlboro	10,700	10,500	98
Williamsburg	12,800	12,400	97	
<b>Station Totals</b>		<b>470,400</b>	<b>463,200</b>	<b>98</b>
<b>Net Weekly Circulation (1987)</b>				<b>250,500</b>
<b>Average Daily Circulation (1987)</b>				<b>135,000</b>

Buyers and sellers can use the new tax law to save thousands at no cost, through our association with Grant Thornton, CPAs.

**THE TED HEPBURN COMPANY**

Ted Hepburn, President Todd Hepburn, Vice-President  
325 Garden Road, Palm Beach, Florida 33480 (305) 863-8995  
P.O. Box 42401, Cincinnati, Ohio 45242 (513) 791-8730

# South Carolina—Columbia

## WOLO-TV

Ch. 25

**Network Service:** ABC.

**Licensee:** Columbia TV Broadcasters Inc., Box 4217, Columbia, SC 29240.

**Studio:** 5807 Shakespeare Rd., Columbia, SC 29204.

**Mailing Address:** Box 4217, Columbia, SC 29240.

**Telephone:** 803-754-7525. **TWX:** 810-666-2100.

**Technical Facilities:** Channel No. 25 (536-542 MHz). Authorized power: 3589-kw max. & 2344-kw horizontal visual, 388-kw max. & 254-kw horizontal aural. Antenna: 688-ft. above av. terrain, 747-ft. above ground, 1149-ft. above sea level.

Latitude 34° 03' 23"  
Longitude 80° 58' 49"

**Transmitter:** 5807 Shakespeare Rd.

**Satellite Earth Station:** Harris, 6-meter; Scientific-Atlanta receivers.

**News Services:** AP, Group W Newsfeed, Sports News Satellite.

**Ownership:** Bahakel Communications Ltd., 100%. See Group Ownership of Television Stations.

**Began Operation:** October 1, 1961. Sale to present owner by First Carolina Corp. approved May 5, 1964 by FCC (Television Digest, Vol. 4:14).

**Represented (sales):** Katz Television.

**Represented (legal):** Jeffrey Malickson.

**Personnel:**

DAVID AIKEN JR., general manager & program director.  
JOE MAHAN, general sales manager.  
JIM FOREST, operations/news director.  
BOB MOORE, managing editor, news.  
ANNE COBB, public affairs director.  
DON JONES, chief engineer.  
WILLIE FULLER JR., production manager.  
MARTY WHITE, business manager.

**Highest One Hour Rate:** \$4500.

**Highest 30 Sec. Rate:** \$900.

**NETWORK BASE HOURLY RATE:** \$375.

**City of License:** Columbia. **ADI:** Columbia, SC. **Rank:** 88.

Total Households: © MSI Consumer Market Data as of 1/1/87. TV Homes, TV% and Circulation © 1987 Arbitron. County coverage based on Arbitron study.

Net Weekly Circulation	State County	Total Households	TV Households	%
50% & Over	<b>SOUTH CAROLINA</b>			
	Calhoun	4,400	4,300	98
	Fairfield	6,700	6,500	97
	Kershaw	15,500	15,200	98
	Lee	6,000	5,800	97



Net Weekly Circulation	State County	Total Households	TV Households	%
50% & Over	Lexington	60,200	59,400	99
	Richland	98,700	97,500	99
	Sumter	31,400	30,900	98
Between 25-49%	<b>SOUTH CAROLINA</b>			
	Newberry	12,100	11,900	98
	Orangeburg	30,100	29,400	98
	Saluda	6,000	5,900	98
Between 5-24%	<b>SOUTH CAROLINA</b>			
	Aiken	43,200	42,800	99
	Bamberg	6,100	6,000	98
	Chester	10,800	10,700	99
	Clarendon	9,600	9,300	97
	Darlington	22,800	22,500	99
	Florence	41,400	40,900	99
	Lancaster	20,200	20,000	99
Williamsburg	12,800	12,400	97	
<b>Station Totals</b>		<b>438,000</b>	<b>431,400</b>	<b>98</b>
<b>Net Weekly Circulation (1987)</b>			<b>220,000</b>	
<b>Average Daily Circulation (1987)</b>			<b>118,100</b>	



# South Carolina—Florence

**WBTW**

**Ch. 13**

**Network Service:** CBS.

**Licensee:** Spartan Radiocasting Co., 3430 TV Rd., Florence, SC 29501.

**Studio:** 3430 TV Rd., Florence, SC 29501.

**Telephone:** 803-662-1565. **TWX:** 803-622-2212.

**Technical Facilities:** Channel No. 13 (210-216 MHz). Authorized power: 316-kw visual, 31.6-kw aural. Antenna: Circularly polarized, 1950-ft. above av. terrain, 2000-ft. above ground, 2115-ft. above sea level.

Latitude 34° 22' 02"  
Longitude 79° 19' 22"

**Transmitter:** 3.1-mi. N of Floyd Dale, SC.

**Satellite Earth Stations:** 5 in operation; Harris, M/A-Com, Scientific-Atlanta, Vertex receivers.

**News Services:** AP, UPI.

**Ownership:** Spartan Radiocasting Inc., 100%. See Group Ownership of Television Stations.

**Began Operation:** October 18, 1954. Sale to present owner by Daily Telegraph Printing Co. approved by FCC June 12, 1984 (**Television Digest**, Vol. 24:15). Sale by Jefferson Standard Life Insurance Co. approved Feb. 28, 1968 (Vol. 7:43; 8:10).

**Represented (sales):** Katz Television.

**Represented (legal):** Covington & Burling.

**Represented (engineering):** A. D. Ring & Associates.

**Personnel:**

BRUCE R. MILLER, general manager.  
TOM WALL, general sales manager.  
JIM GRIFFIN, news director.  
KEITH FOSTER, operations manager.  
BERNARD E. MOORE, chief engineer.

**Highest 30 Sec. Rate:** \$1000.

**NETWORK BASE HOURLY RATE:** \$967.

**City of License:** Florence. **ADI:** Florence. **Rank:** 144.

Total Households: © MSI Consumer Market Data as of 1/1/87. TV Homes, TV% and Circulation © 1987 Arbitron. County coverage based on Arbitron study.

Net Weekly Circulation	State County	Total Households	TV Households	%	
<b>50% &amp; Over</b>	<b>NORTH CAROLINA</b>				
		Bladen	11,100	10,800	97
		Columbus	18,600	18,200	98
		Hoke	6,800	6,700	99
		Richmond	17,400	17,200	99
		Robeson	34,700	34,100	98
		Scotland	11,700	11,500	98
		<b>SOUTH CAROLINA</b>			
		Chesterfield	14,400	14,100	98
		Clarendon	9,600	9,300	97
		Darlington	22,800	22,500	99
		Dillon	10,300	10,100	98
		Florence	41,400	40,900	99



Net Weekly Circulation	State County	Total Households	TV Households	%
<b>50% &amp; Over</b>	Horry	48,100	47,300	98
	Lee	6,000	5,800	97
	Marion	12,000	11,700	98
	Marlboro	10,700	10,500	98
	Sumter	31,400	30,900	98
	Williamsburg	12,800	12,400	97
<b>Between 25-49%</b>	<b>NORTH CAROLINA</b>			
	Anson	8,900	8,700	98
	Brunswick	16,600	16,300	98
<b>SOUTH CAROLINA</b>	Georgetown	16,500	16,100	98
	Kershaw	15,500	15,200	98
	<b>Between 5-24%</b>	<b>NORTH CAROLINA</b>		
Cumberland		84,900	83,900	99
Montgomery		8,500	8,400	99
Moore		22,600	22,200	98
Sampson		18,400	18,100	98
<b>SOUTH CAROLINA</b>	Chester	10,800	10,700	99
	Fairfield	6,700	6,500	97
	Lancaster	20,200	20,000	99
<b>Station Totals</b>		<b>549,400</b>	<b>540,100</b>	<b>98</b>
<b>Net Weekly Circulation (1987)</b>				<b>297,900</b>
<b>Average Daily Circulation (1987)</b>				<b>180,800</b>

# South Carolina—Florence

**WPDE-TV**

**Ch. 15**

**Network Service:** ABC.

**Licensee:** Diversified Communications, 5 Milk St., Portland, ME 04112.

**Studio:** 3215 South Cashua Dr., Florence, SC 29501.

**Telephone:** 803-665-1515.

**Technical Facilities:** Channel No. 15 (476-482 MHz). Authorized power: 1290-kw max. & 562-kw horizontal visual, 129-kw max. & 56.2-kw horizontal aural. Antenna: 1950-ft. above av. terrain, 1997-ft. above ground, 2100-ft. above sea level.

Latitude 34° 21' 53"  
Longitude 79° 19' 49"

**Transmitter:** 2.7-mi. S of State Rte. 9 & 1.2-mi. E of Little Pee Dee River.

**Satellite Earth Stations:** 2 in operation; ADM, 4-meter; Avcom receivers.

**News Services:** ABC, AP.

**Ownership:** Diversified Communications. See Group Ownership of Television Stations.

**Began Operation:** November 22, 1980. Sale to present owner by Eastern Carolinas Bcstg. approved by FCC June 27, 1985 (*Television Digest*, Vol. 25:24).

**Represented (sales):** Blair Television.

**Represented (legal):** Dow, Lohnes & Albertson.

**Represented (engineering):** Jules Cohen & Associates.

**Personnel:**

- WILLIAM CHRISTIAN, vice president & general manager.
- MIKE REED, general sales manager.
- MARSHALL LUCIUS, controller.
- LINDA McCASKILL, program manager.
- TIM KENNY, promotion manager.
- BOB HOWICK, news director.
- JIM GAMBLE, chief engineer.
- CARL JACKSON, operations manager.

**Highest 30 Sec. Rate:** \$550.

**City of License:** Florence. **ADI:** Florence. **Rank:** 144.

Total Households: © MSI Consumer Market Data as of 1/1/87. TV Homes, TV% and Circulation © 1987 Arbitron. County coverage based on Arbitron study.

Net Weekly Circulation	State County	Total Households	TV Households	%
<b>50% &amp; Over</b>	<b>NORTH CAROLINA</b>			
	Scotland	11,700	11,500	98
	<b>SOUTH CAROLINA</b>			
	Darlington	22,800	22,500	99
	Dillon	10,300	10,100	98
	Florence	41,400	40,900	99
	Horry	48,100	47,300	98
	Lee	6,000	5,800	97
	Marion	12,000	11,700	98



WPDE-TV BMPCT-800915KE Granted 11/24/80 © American Map Corp., 14244

Net Weekly Circulation	State County	Total Households	TV Households	%
<b>50% &amp; Over</b>	Marlboro	10,700	10,500	98
<b>Between 25-49%</b>	<b>NORTH CAROLINA</b>			
	Bladen	11,100	10,800	97
	Columbus	18,600	18,200	98
	Hoke	6,800	6,700	99
	Robeson	34,700	34,100	98
<b>SOUTH CAROLINA</b>	Chesterfield	14,400	14,100	98
	Sumter	31,400	30,900	98
	Williamsburg	12,800	12,400	97
	<b>NORTH CAROLINA</b>			
<b>Between 5-24%</b>	Anson	8,900	8,700	98
	Moore	22,600	22,200	98
	Richmond	17,400	17,200	99
<b>SOUTH CAROLINA</b>	Clarendon	9,600	9,300	97
	Georgetown	16,500	16,100	98
<b>Station Totals</b>		<b>367,800</b>	<b>361,000</b>	<b>98</b>
<b>Net Weekly Circulation (1987)</b>			<b>171,000</b>	
<b>Average Daily Circulation (1987)</b>			<b>85,000</b>	

# South Carolina—Greenville-Spartanburg & Asheville, North Carolina

**WYFF-TV**

Ch. 4

**Network Service:** NBC.

**Licensee:** Pulitzer Bcstg. Co., 1010 Market St., Suite 1500, St. Louis, MO 63101.

**Studio:** Broadcast Place, 505 Rutherford St., Greenville, SC 29602.

**Mailing Address:** Box TV 4, Greenville, SC 29602.

**Telephone:** 803-242-4404. **TWX:** 803-282-1008.

**Technical Facilities:** Channel No. 4 (66-72 MHz). Authorized power: 100-kw visual, 12.7-kw aural. Antenna: 2000-ft. above av. terrain, 892-ft. above ground, 3978-ft. above sea level.

Latitude 35° 06' 40"  
Longitude 82° 36' 17"

**Transmitter:** Caesar's Head.

**Multichannel TV Sound:** Stereo only.

**Satellite Earth Stations:** BMS, 6.1-meter C-band; Harris, 8-meter Ku-band; Harris, 3-meter Ku-band; DX Antenna, Harris, M/A-Com, Standard Communications receivers.

**Ownership:** Pulitzer Publishing Co., 100%. See Group Ownership of Television Stations.

**Began Operation:** December 31, 1953. Exchange (with WXII, Winston-Salem, NC) for KSDK, St. Louis, MO approved by FCC Feb. 17, 1983 (**Television Digest**, Vol. 21:12; 22:1; 23:8). Transfer to Multimedia Inc. from Southeastern Bcstg. Corp. approved Sept. 22, 1967 by FCC.

**Represented (sales):** Pety Television Inc.

**Represented (legal):** Verner, Lipfert, Bernhard, McPherson & Hand.

**Represented (engineering):** Jules Cohen & Associates.

**Personnel:**

- DOUGLAS A. SMITH, vice president & general manager.
- WILLIAM WHELESS, station manager.
- JOHN SCOTT, general sales manager.
- JOHN MOORE, national sales manager.
- REBECCA WALKER, local sales manager.
- BOB KING, chief engineer.
- H. A. SCOTT JR., promotion manager.
- JAN HASWELL, news/promotion.
- BEN LEONARD, farm director.
- KEVIN RAGAN, news director.
- FRITZIE MUMFORD, program director.

**Highest One Hour Rate:** \$6000.

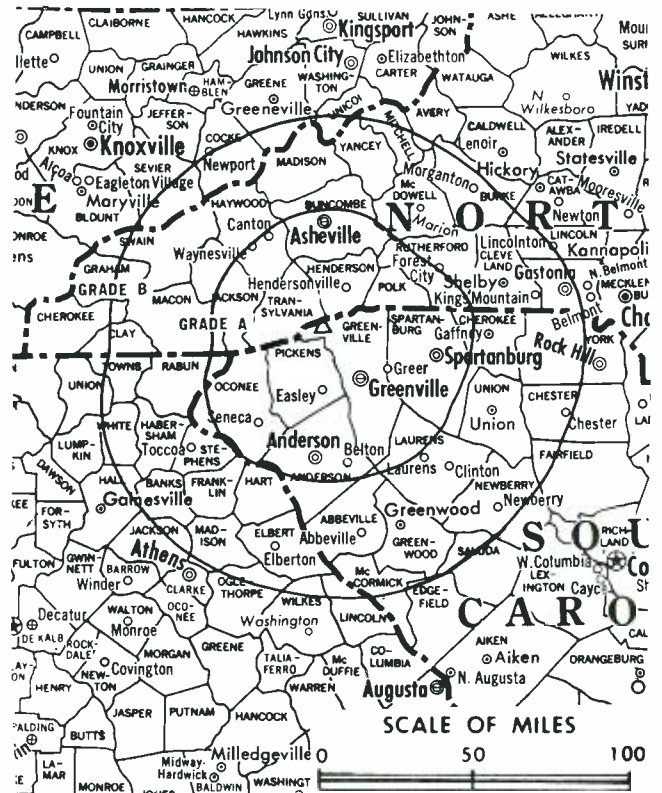
**Highest 30 Sec. Rate** (September 28, 1987): \$4000.

**NETWORK BASE HOURLY RATE:** \$2650.

**City of License:** Greenville. **ADI:** Greenville-Spartanburg, SC-Asheville, NC. **Rank:** 38.

Total Households: © MSI Consumer Market Data as of 1/1/87. TV Homes, TV% and Circulation © 1987 Arbitron. County coverage based on Arbitron study.

Net Weekly Circulation	State County	Total Households	TV Households	%
<b>50% &amp; Over</b>	<b>GEORGIA</b>			
	Banks	3,600	3,500	97
	Elbert	7,000	6,900	99
	Franklin	6,000	5,900	98
	Habersham	9,500	9,400	99
	Hart	6,800	6,700	99



WYFF-TV BPCT-2395 Granted 11/18/57

© American Map Corp. 14244

Net Weekly Circulation	State County	Total Households	TV Households	%
<b>50% &amp; Over</b>	Madison	7,200	7,100	99
	Oglethorpe	3,400	3,300	97
	Stephens	8,100	8,000	99
<b>NORTH CAROLINA</b>				
	Buncombe	66,300	65,500	99
	Burke	28,200	27,900	99
	Cleveland	31,100	30,800	99
	Graham	2,500	2,400	96
	Haywood	18,700	18,400	98
	Henderson	27,800	27,400	99
	Jackson	9,400	9,200	98
	Mc Dowell	13,200	13,000	98
	Macon	9,500	9,200	97
	Madison	6,300	6,100	97
	Polk	5,700	5,600	98
	Rutherford	21,200	21,000	99
	Swain	4,000	3,900	98
	Transylvania	9,500	9,400	99
<b>SOUTH CAROLINA</b>				
	Abbeville	8,600	8,500	98
	Anderson	54,600	54,000	99
	Cherokee	14,900	14,700	99
	Greenville	117,200	116,200	99
	Greenwood	22,700	22,500	99
	Laurens	18,400	18,200	99
	Mc Cormick	2,500	2,400	98
	Newberry	12,100	11,900	98
	Oconee	20,300	20,100	99
	Pickens	30,600	30,200	99
	Spartanburg	79,900	79,100	99
	Union	11,200	11,100	99
(Continued on page A-940)				
<b>Station Totals</b>		<b>1,028,700</b>	<b>1,016,300</b>	<b>98</b>
<b>Net Weekly Circulation (1987)</b>				<b>655,100</b>
<b>Average Daily Circulation (1987)</b>				<b>427,800</b>

# South Carolina—Greenville

## WGGS-TV

Ch. 16

**Network Service:** None, independent.

**Licensee:** Carolina Christian Broadcasting Inc., Box 1616, Greenville, SC 29602.

**Studio:** 3409 Rutherford Rd., Taylors, SC.

**Mailing Address:** Box 1616, Greenville, SC 29602.

**Telephone:** 803-244-1616.

**Technical Facilities:** Channel No. 16 (482-488 MHz). Authorized power: 1150-kw max. & 717.9-kw horizontal visual, 115-kw max. & 71.79-kw horizontal aural. Antenna: 1149-ft. above av. terrain, 195-ft. above ground, 2185-ft. above sea level.

Latitude 34° 56' 26"  
Longitude 82° 24' 41"

**Transmitter:** Ridge Rd. off Altamont Rd. on Paris Mtn. near Greenville.

**Satellite Earth Stations:** Transmit/receive Comtech, 5-meter C-band; Scientific-Atlanta, 5-meter C-band; AFC, 3.8-meter Ku-band; Scientific-Atlanta receivers.

**News Service:** INN.

**Ownership:** Carolina Christian Broadcasting Inc. See Group Ownership of Television Stations.

**Began Operation:** October 29, 1972.

**Represented (sales):** Spot Time Ltd.

**Represented (legal):** Fisher, Wayland, Cooper & Leader.

**Represented (engineering):** Edward F. Lorentz & Associates.

**Personnel:**

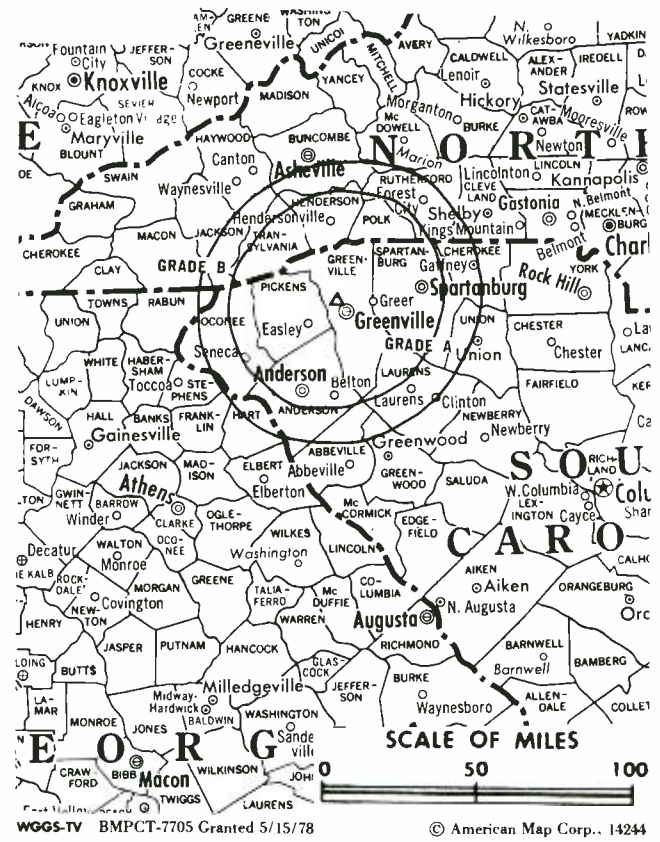
- JAMES H. THOMPSON, president.
- NORVIN C. DUNCAN, assistant to the president.
- MIKE WARD, manager.
- TOM ABRAMS, production manager.
- TED McCALL, chief engineer.
- GENE GIBSON, director of engineering.

**Highest 30 Sec. Rate:** \$75.

**City of License:** Greenville. **ADI:** Greenville-Spartanburg, SC-Asheville, NC. **Rank:** 38.

Total Households: © MSI Consumer Market Data as of 1/1/87. TV Homes, TV% and Circulation © 1987 Arbitron. County coverage based on Arbitron study.

Net Weekly Circulation	State County	Total Households	TV Households	%
Between 5-24%	GEORGIA			
	Franklin	6,000	5,900	98
	Hart	6,800	6,700	99



Net Weekly Circulation	State County	Total Households	TV Households	%
Between 5-24%	Madison	7,200	7,100	99
	Wilkes	4,000	3,900	97
<b>NORTH CAROLINA</b>				
	Rutherford	21,200	21,000	99
<b>SOUTH CAROLINA</b>				
	Abbeville	8,600	8,500	98
	Anderson	54,600	54,000	99
	Cherokee	14,900	14,700	99
	Greenville	117,200	116,200	99
	Greenwood	22,700	22,500	99
	Laurens	18,400	18,200	99
	Oconee	20,300	20,100	99
	Pickens	30,600	30,200	99
	Spartanburg	79,900	79,100	99
	Union	11,200	11,100	99
<b>Station Totals</b>		<b>423,600</b>	<b>419,200</b>	<b>98</b>
<b>Net Weekly Circulation (1987)</b>				<b>55,400</b>
<b>Average Daily Circulation (1987)</b>				<b>19,900</b>

# South Carolina—Greenville-Spartanburg & Asheville, North Carolina

**WHNS**

Ch. 21

**Network Service:** None, independent.

**Licensee:** Pappas Telecasting of the Carolinas Inc., 521 College St., Asheville, NC 28801.

**Studio:** 521 College St., Asheville, NC 28801.

**Auxiliary Studio:** 21 Interstate Court, Greenville, SC 29615.

**Telephones:** 704-258-2100, Asheville; 803-288-2100, Greenville.

**Technical Facilities:** Channel No. 21 (512-518 MHz). Authorized power: 3390-kw visual, 339-kw aural. Antenna: Circularly polarized, 2510-ft. above av. terrain, 1620-ft. above ground, 5049-ft. above sea level.

Latitude 35° 10' 56"  
Longitude 82° 40' 56"

**Transmitter:** Slick Rock Mtn., Transylvania County.

**Satellite Earth Stations:** Scientific-Atlanta, 7-meter Ku-band; AFC.

**News Service:** INN.

**Ownership:** Pappas Telecasting Inc. See Group Ownership of Television Stations.

**Began Operation:** July 5, 1953. Sale to present owner by Thoms Bcstg. approved by FCC July 27, 1979 (*Television Digest*, Vol. 19:25). Resumed operation April 1, 1984.

**Represented (sales):** Katz Independent TV Sales.

**Represented (legal):** Kadison, Praelzer, Woodard, Quinn & Rossi.

**Represented (engineering):** Smith & Powstenko.

**Personnel:**

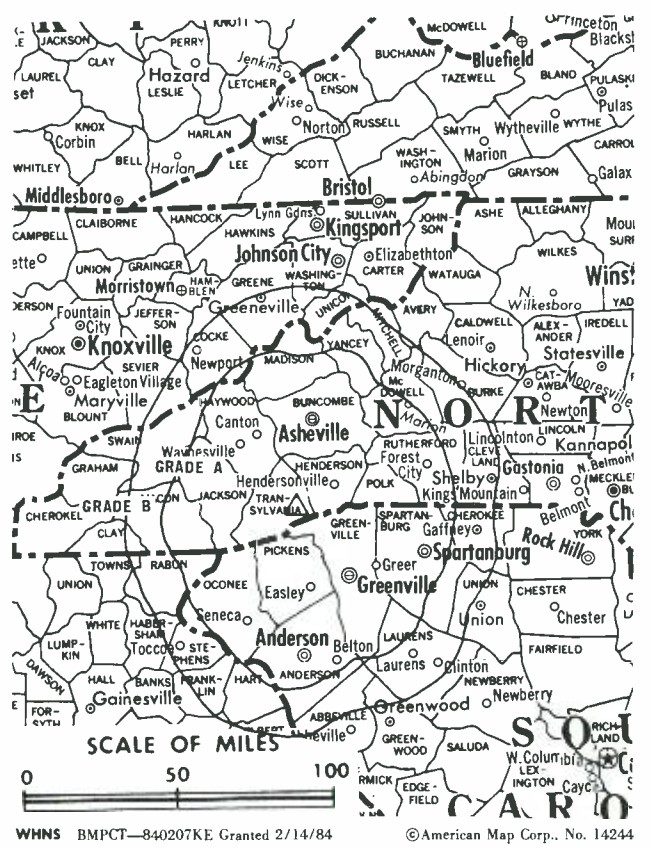
- HARRY J. PAPPAS, president.
- JOSEPH A. SHAFFER, vice president & general manager.
- LeBON G. ABERCROMBIE, vice president, planning & development.
- DENNIS J. DAVIS, vice president & chief financial officer.
- DALE P. KELLY, director of engineering.
- TOM POST, general sales manager.
- HENRY BOYCE, program manager.
- NANCY CASON, traffic systems coordinator/manager.
- STEPHEN C. CROOK, chief engineer.

**Rates:** Not available.

**City of License:** Asheville, NC. **ADI:** Greenville-Spartanburg, SC-Asheville, NC. **Rank:** 38.

Total Households: © MSI Consumer Market Data as of 1/1/87. TV Homes, TV% and Circulation © 1987 Arbitron. County coverage based on Arbitron study.

Net Weekly Circulation	State County	Total Households	TV Households	%
<b>50% &amp; Over</b>	<b>GEORGIA</b>			
	Elbert	7,000	6,900	99
	Hart	6,800	6,700	99
	<b>NORTH CAROLINA</b>			
	Henderson	27,800	27,400	99
	Transylvania	9,500	9,400	99
	<b>SOUTH CAROLINA</b>			
	Abbeville	8,600	8,500	98
	Anderson	54,600	54,000	99
	Cherokee	14,900	14,700	99
	Greenville	117,200	116,200	99
	Oconee	20,300	20,100	99
	Pickens	30,600	30,200	99
	Spartanburg	79,900	79,100	99
	Union	11,200	11,100	99
<b>Between 25-49%</b>	<b>GEORGIA</b>			
	Banks	3,600	3,500	97
	Franklin	6,000	5,900	98



WHNS BNPCT-840207KE Granted 2/14/84 © American Map Corp., No. 14244

Net Weekly Circulation	State County	Total Households	TV Households	%
<b>Between 25-49%</b>	Madison	7,200	7,100	99
	Oglethorpe	3,400	3,300	97
	<b>NORTH CAROLINA</b>			
	Buncombe	66,300	65,500	99
	Cleveland	31,100	30,800	99
	Haywood	18,700	18,400	98
	Polk	5,700	5,600	98
	Rutherford	21,200	21,000	99
	<b>SOUTH CAROLINA</b>			
	Greenwood	22,700	22,500	99
Laurens	18,400	18,200	99	
Mc Cormick	2,500	2,400	98	
Newberry	12,100	11,900	98	
York	41,800	41,300	99	
<b>Between 5-24%</b>	<b>GEORGIA</b>			
	Habersham	9,500	9,400	99
	Jackson	9,700	9,600	99
	Lincoln	2,200	2,200	100
	Lumpkin	4,000	4,000	100
	Oconee	5,400	5,400	100
	Rabun	4,200	4,100	98
	Stephens	8,100	8,000	99
	<b>NORTH CAROLINA</b>			
	Gaston	60,800	60,300	99
	Lincoln	17,300	17,200	99
	Mc Dowell	13,200	13,000	98
Madison	6,300	6,100	97	
Mitchell	5,300	5,200	98	
<b>SOUTH CAROLINA</b>				
Chester	10,800	10,700	99	
Edgefield	6,100	6,000	98	
Fairfield	6,700	6,500	97	
Saluda	6,000	5,900	98	
<b>Station Totals</b>		<b>824,700</b>	<b>815,300</b>	<b>98</b>
<b>Net Weekly Circulation (1987)</b>			<b>332,800</b>	
<b>Average Daily Circulation (1987)</b>			<b>156,000</b>	

# South Carolina—Greenville-Spartanburg & Asheville, North Carolina

**WLOS**

Ch. 13

**Network Service:** ABC.

**Licensee:** WLOS Inc., Box 2150, Asheville, NC 28802.

**Studios:** 288 Macon Ave., Asheville, NC 28804; 105 N. Spring St., Greenville, SC 29601.

**Mailing Address:** Box 2150, Asheville, NC 28802.

**Telephones:** 704-255-0013, Asheville; 803-271-1313, Greenville.

**TWX:** 510-933-0166, Asheville.

**Technical Facilities:** Channel No. 13 (210-216 MHz). Authorized power: 178-kw visual, 19.6-kw aural. Antenna: 2804-ft. above av. terrain, 339-ft. above ground, 6056-ft. above sea level.

Latitude 35° 23' 32.21"  
Longitude 82° 45' 25.06"

**Transmitter:** Mt. Pisgah.

**Satellite Earth Stations:** 5 in operation; Harris, 3.1-meter; Avantek, Harris, M/A-Com receivers.

**News Services:** AP, UPI.

**Ownership:** Anchor Media Ltd., 100%. Anchor Media Ltd. ownership: Anchor Media Corp., gen. partner, 100%. AMC ownership: Alan Henry, pres., 59%; David Paul McNamee, v.p., 16%; Patrick M. Murphy, v.p.-treas., 8%; David H. Lloyd, secy.; Lynn Carter, asst. secy., 0.6%. AMC is licensee of KLDD(AM) & KZEW(FM), Dallas, TX; KORK(AM) & KYRK-FM, Las Vegas, NV. Henry, Murphy & Lloyd have interest in Sandia Peak Bcstrs. Inc., licensee of KZSS(AM) & KZRR(FM), Albuquerque, NM.

**Began Operation:** September 18, 1954. Sale to present owners by Wometco Broadcasting Co. approved by FCC April 10, 1987.

**Represented (sales):** MMT Sales Inc.

**Represented (legal):** Arnold & Porter.

**Personnel:**

ALAN HENRY, president.  
MIKE GEHRING, general manager.  
BRUCE BUZOGANY, programming & promotion.  
KENNETH GLOVER, general sales manager.  
JIM CARRIER, chief engineer.  
DAN NEUMANN, business manager.  
NELSON FLANAGAN, production manager.

**Highest 30 Sec. Rate:** \$1300.

**NETWORK BASE HOURLY RATE:** \$1300.

**City of License:** Asheville, NC. **ADI:** Greenville-Spartanburg, SC-Asheville, NC. **Rank:** 38.

Total Households: © MSI Consumer Market Data as of 1/1/87. TV Homes, TV% and Circulation © 1987 Arbitron. County coverage based on Arbitron study.

Net Weekly Circulation	State County	Total Households	TV Households	%
<b>50% &amp; Over</b>	<b>GEORGIA</b>			
	Elbert	7,000	6,900	99
	Franklin	6,000	5,900	98
	Hart	6,800	6,700	99
	Stephens	8,100	8,000	99
	<b>NORTH CAROLINA</b>			
	Buncombe	66,300	65,500	99
	Cherokee	7,700	7,500	97
	Cleveland	31,100	30,800	99
	Haywood	18,700	18,400	98
Henderson	27,800	27,400	99	



Net Weekly Circulation	State County	Total Households	TV Households	%	
<b>50% &amp; Over</b>	Jackson	9,400	9,200	98	
	Mc Dowell	13,200	13,000	98	
	Macon	9,500	9,200	97	
	Madison	6,300	6,100	97	
	Polk	5,700	5,600	98	
	Rutherford	21,200	21,000	99	
	Swain	4,000	3,900	98	
	Transylvania	9,500	9,400	99	
	Yancey	5,700	5,500	96	
	<b>SOUTH CAROLINA</b>				
	Abbeville	8,600	8,500	98	
	Anderson	54,600	54,000	99	
	Cherokee	14,900	14,700	99	
	Greenville	117,200	116,200	99	
Greenwood	22,700	22,500	99		
Laurens	18,400	18,200	99		
Oconee	20,300	20,100	99		
Pickens	30,600	30,200	99		
Spartanburg	79,900	79,100	99		
Union	11,200	11,100	99		
<b>Between 25-49%</b>	<b>GEORGIA</b>				
	Banks	3,600	3,500	97	
	Madison	7,200	7,100	99	
	Oglethorpe	3,400	3,300	97	
	<b>KENTUCKY</b>				
	Harlan	14,400	14,200	99	
<b>NORTH CAROLINA</b>					
Burke	28,200	27,900	99		
Catawba	42,100	41,800	99		
Clay	2,800	2,700	96		
Graham	2,500	2,400	96		
Mitchell	5,300	5,200	98		
(Continued on page A-940)					
<b>Station Totals</b>		<b>1,243,100</b>	<b>1,227,900</b>	<b>98</b>	
<b>Net Weekly Circulation (1987)</b>			<b>636,800</b>		
<b>Average Daily Circulation (1987)</b>			<b>352,300</b>		

# South Carolina—Greenville-Spartanburg & Asheville, North Carolina

## WSPA-TV

Ch. 7

**Network Service:** CBS.

**Licensee:** Spartan Radiocasting Co., Box 1717, Spartanburg, SC 29304.

**Studio:** Box 1717, Spartanburg.

**Telephones:** 803-576-7777, Spartanburg; 803-233-7777, Greenville; 803-242-0077, Greenville office; 704-684-2377, Asheville.

**TWX:** 810-282-2591.

**Technical Facilities:** Channel No. 7 (174-180 MHz). Authorized power: 316-kw visual, 44.5-kw aural. Antenna: 2000-ft. above av. terrain, 254-ft. above ground, 3465-ft. above sea level.

Latitude 35° 10' 12"  
Longitude 82° 17' 27"

**Transmitter:** Hogback Mtn., 25-mi. NW of Spartanburg.

**Satellite Earth Stations:** Microdyne, 7-meter; Scientific-Atlanta, 7-meter; ADM, 6.1-meter; Scientific-Atlanta, 4.6-meter; Scientific-Atlanta, 3.7-meter Ku-band; ADM, AFC, Microdyne, Scientific-Atlanta receivers.

**AM Affiliate:** WSPA, 5-kw, 950-kHz (CBS).

**FM Affiliate:** WSPA-FM, 100-kw, 98.9 MHz (No. 255), 1910-ft.

**News Services:** AP, CBS, UPI.

**Ownership:** Spartan Radiocasting Inc. See Group Ownership of Television Stations.

**Began Operation:** April 29, 1956.

**Represented (sales):** Blair Television.

**Represented (legal):** Covington & Burling.

**Represented (engineering):** A. D. Ring & Associates.

**Personnel:**

- WALTER J. BROWN, president.
- BOYD BUNTING, secretary-treasurer.
- JOSEPH R. VARHOLY, general manager.
- JIMMY SANDERS, program manager.
- RICK McCUE, director of sales.
- JERRY SMITH, local sales manager.
- FRED TUCK, chief engineer.
- THOMAS AHNER, chief transmitter engineer.
- HARVEY COX, news director.
- BILL SHATTEN, advertising & promotion manager.
- ROLAN LITTLEFIELD, creative services director.
- PATTY METZ, personnel director.
- NANCY WELCH, women's director.
- BETTY SMITH, traffic manager.

**Highest One Hour Rate:** \$6000.

**Highest 30 Sec. Rate:** \$3200.

**NETWORK BASE HOURLY RATE:** \$2271.

**City of License:** Spartanburg. **ADI:** Greenville-Spartanburg, SC-Asheville, NC. **Rank:** 38.

Total Households: © MSI Consumer Market Data as of 1/1/87. TV Homes, TV% and Circulation © 1987 Arbitron. County coverage based on Arbitron study.

Net Weekly Circulation	State County	Total Households	TV Households	%
<b>50% &amp; Over</b>	<b>GEORGIA</b> Elbert	7,000	6,900	99



WSPA-TV BMPCT-5883 Granted 9/24/63

© American Map Corp., 14244

Net Weekly Circulation	State County	Total Households	TV Households	%
<b>50% &amp; Over</b>	Franklin	6,000	5,900	98
	Hart	6,800	6,700	99
	Stephens	8,100	8,000	99
<b>NORTH CAROLINA</b>				
	Buncombe	66,300	65,500	99
	Cleveland	31,100	30,800	99
	Haywood	18,700	18,400	98
	Henderson	27,800	27,400	99
	Jackson	9,400	9,200	98
	Mc Dowell	13,200	13,000	98
	Macon	9,500	9,200	97
	Madison	6,300	6,100	97
	Mitchell	5,300	5,200	98
	Polk	5,700	5,600	98
	Rutherford	21,200	21,000	99
	Swain	4,000	3,900	98
	Transylvania	9,500	9,400	99
<b>SOUTH CAROLINA</b>				
	Abbeville	8,600	8,500	98
	Anderson	54,600	54,000	99
	Cherokee	14,900	14,700	99
	Greenville	117,200	116,200	99
	Greenwood	22,700	22,500	99
	Laurens	18,400	18,200	99
	Newberry	12,100	11,900	98
	Oconee	20,300	20,100	99
	Pickens	30,600	30,200	99
	Spartanburg	79,900	79,100	99
	Union	11,200	11,100	99

(Continued on page A-940)

<b>Station Totals</b>	<b>963,700</b>	<b>952,300</b>	<b>98</b>
<b>Net Weekly Circulation (1987)</b>		<b>626,400</b>	
<b>Average Daily Circulation (1987)</b>		<b>370,800</b>	

# South Carolina—Hardeeville

**WTGS**

**Ch. 28**

**Network Service:** Fox.

**Licensee:** Hilton Head Television Inc., 900 N.W. Eighth Ave., Gainesville, FL 32601.

**Studio:** 28 Broadcast Way, Ridgeland, SC 29936.

**Telephone:** 803-726-5244.

**Technical Facilities:** Channel No. 28 (554-560 MHz). Authorized power: 4920-kw max. visual, 492-kw max. aural. Antenna: 795-ft. above av. terrain, 785-ft. above ground, 803-ft. above sea level.

Latitude 32° 19' 50"  
Longitude 80° 56' 19"

**Transmitter:** 1.5-mi. S of intersection of Hwys. 278 & 170, 0.53-mi. W of Hwy. 278, near Jasper.

**Satellite Earth Stations:** AFC, 3.66-meter Ku-band; United Satellite Systems, 5-meter C-band; Paracclipse, 3.66-meter C-band; DX Antenna, M/A-Com, Scientific-Atlanta receivers.

**Ownership:** American Communications & Television Inc., 80%; John C. Bailie, 20%. See ACTI in Group Ownership of Television Stations.

**Began Operation:** September 1, 1985.

**Represented (sales):** Independent TV Sales.

**Represented (legal):** Baraff, Koerner, Olender & Hochberg, P.C.

**Represented (engineering):** Kessler & Gehman Associates Inc.

**Personnel:**

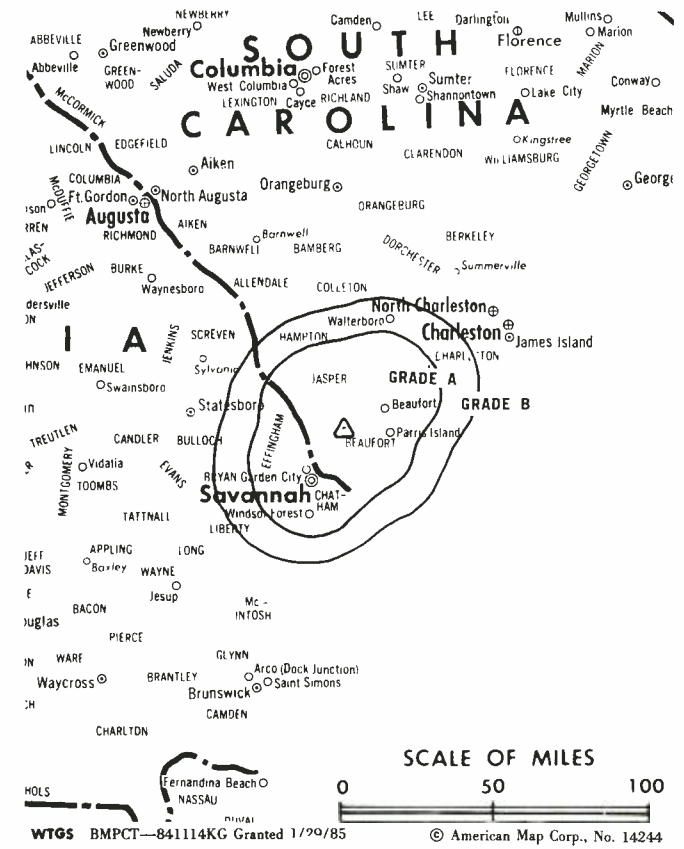
JOHN BAILIE, president & general manager.  
BOB KEELE, program director.  
DAN KENDALL, promotions manager.  
RON SCIABARASI, local sales manager.  
ED YOUMANS, chief engineer.  
AL ANDRES, traffic manager.

**Highest 30 Sec. Rate:** \$180.

**City of License:** Hardeeville. **ADI:** Savannah, GA. **Rank:** 110.

Total Households: © MSI Consumer Market Data as of 1/1/87. TV Homes, TV% and Circulation © 1987 Arbitron. County coverage based on Arbitron study.

Net Weekly Circulation	State County	Total Households	TV Households	%
<b>50% &amp; Over</b>	<b>SOUTH CAROLINA</b>			
	Beaufort	26,700	26,300	98
<b>Between 25-49%</b>	<b>GEORGIA</b>			
	Bryan	4,200	4,100	98



Net Weekly Circulation	State County	Total Households	TV Households	%
<b>Between 25-49%</b>	Chatham	76,700	76,000	99
	Effingham	7,500	7,400	99
	<b>SOUTH CAROLINA</b>			
<b>Between 5-24%</b>	Jasper	5,500	5,400	98
	<b>GEORGIA</b>			
	Bulloch	12,000	11,800	98
	Evans	3,100	3,100	100
	Liberty	12,400	12,200	98
	Mc Intosh	3,000	2,900	97
	Scriven	5,400	5,300	98
	<b>SOUTH CAROLINA</b>			
	Colleton	12,000	11,700	98
	Hampton	6,900	6,700	97
<b>Station Totals</b>		<b>175,400</b>	<b>172,900</b>	<b>98</b>
<b>Net Weekly Circulation (1987)</b>				<b>66,100</b>
<b>Average Daily Circulation (1987)</b>				<b>25,700</b>



# South Carolina—Myrtle Beach

**WGSE**

**Ch. 43**

**Network Service:** None, independent.

**Licensee:** Carolina Christian Bcstg. Inc., Box 1243, Myrtle Beach, SC 29578.

**Studio:** 803-A Seaboard Industrial Park, Myrtle Beach, SC 29578.

**Telephone:** 803-626-4300.

**Technical Facilities:** Channel No. 43 (644-650 MHz). Authorized power: 156.4-kw visual, 15.64-kw aural. Antenna: 600-ft. above av. terrain, 609-ft. above ground, 649-ft. above sea level.

Latitude 33° 50' 10"  
Longitude 89° 51' 08"

**Transmitter:** 0.6-mi. S of State Rte. 90, 1.8-mi. E of Nixonville.

**Multichannel TV Sound:** Separate audio program.

**Satellite Earth Stations:** RCA, 5-meter Ku-band; Trans-World, 5-meter C-band; M/A-Com receivers.

**News Service:** INN.

**Ownership:** Carolina Christian Broadcasting Inc. See Group Ownership of Television Stations.

**Began Operation:** July 5, 1984.

**Represented (legal):** Fisher, Wayland, Cooper & Leader.

**Personnel:**

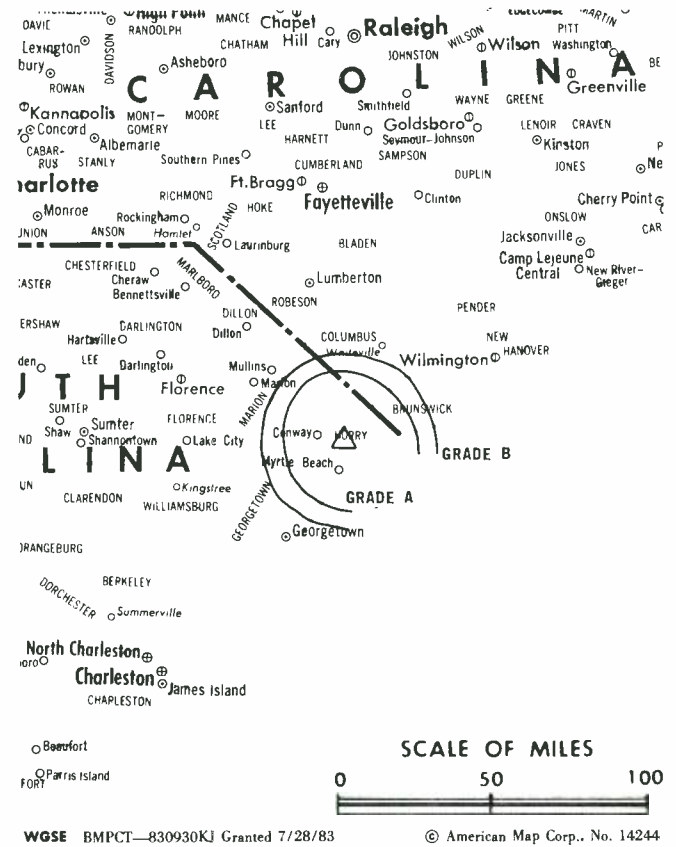
JAMES RIZZUTI, resident manager.  
GENE GIBSON, chief engineer.  
PAUL GORMAN, sales.

**Highest One Hour Rate:** \$250.

**Highest 30 Sec. Rate (June 1, 1987):** \$30.

**City of License:** Myrtle Beach. **ADI:** Florence. **Rank:** 144.

Total Households: © MSI Consumer Market Data as of 1/1/87. TV Homes, TV% and Circulation © 1987 Arbitron. County coverage based on Arbitron study.



WGSE BMPCT—830930KJ Granted 7/28/83

© American Map Corp., No. 14244

Net Weekly Circulation	State County	Total Households	TV Households	%
<b>SOUTH CAROLINA</b>				
Between 5-24%	Horry	48,100	47,300	98
<b>Station Totals</b>		<b>48,100</b>	<b>47,300</b>	<b>98</b>
<b>Net Weekly Circulation (1987)</b>				<b>5,400</b>
<b>Average Daily Circulation (1987)</b>				<b>1,600</b>

## South Carolina

### WLOS , Greenville-Spartanburg (Arbitron Data Continued)

Net Weekly Circulation	State County	Total Households	TV Households	%
<b>Between 25-49%</b>	<b>SOUTH CAROLINA</b>			
	Chester	10,800	10,700	99
	Newberry	12,100	11,900	98
	<b>TENNESSEE</b>			
	Greene	20,800	20,600	99
<b>Between 5-24%</b>	<b>GEORGIA</b>			
	Habersham	9,500	9,400	99
	Jackson	9,700	9,600	99
	Lincoln	2,200	2,200	100
	Rabun	4,200	4,100	98
	Walton	11,600	11,400	99
	Wilkes	4,000	3,900	97
	<b>KENTUCKY</b>			
	Bell	12,000	11,800	98
	Knott	6,100	5,900	97
	Perry	11,800	11,500	97
	Whitley	13,400	13,200	99
	<b>NORTH CAROLINA</b>			
	Alexander	9,800	9,700	99
	Avery	5,300	5,200	98
Caldwell	26,000	25,700	99	
Gaston	60,800	60,300	99	
Lincoln	17,300	17,200	99	
<b>SOUTH CAROLINA</b>				
Mc Cormick	2,500	2,400	98	
Saluda	6,000	5,900	98	
York	41,800	41,300	99	
<b>TENNESSEE</b>				
Claiborne	9,400	9,200	98	
Cocke	11,100	10,900	98	
Grainger	6,200	6,100	98	
Hamblen	21,500	21,300	99	
Hancock	2,300	2,300	100	
Hawkins	17,000	16,800	99	
Jefferson	12,500	12,400	99	
Johnson	5,400	5,300	98	
Sevier	18,300	18,100	99	
Sullivan	56,900	56,600	99	
Unicoi	6,300	6,200	98	
<b>VIRGINIA</b>				
Lee	9,500	9,300	98	
Wise	17,100	16,800	98	

# ON TOP

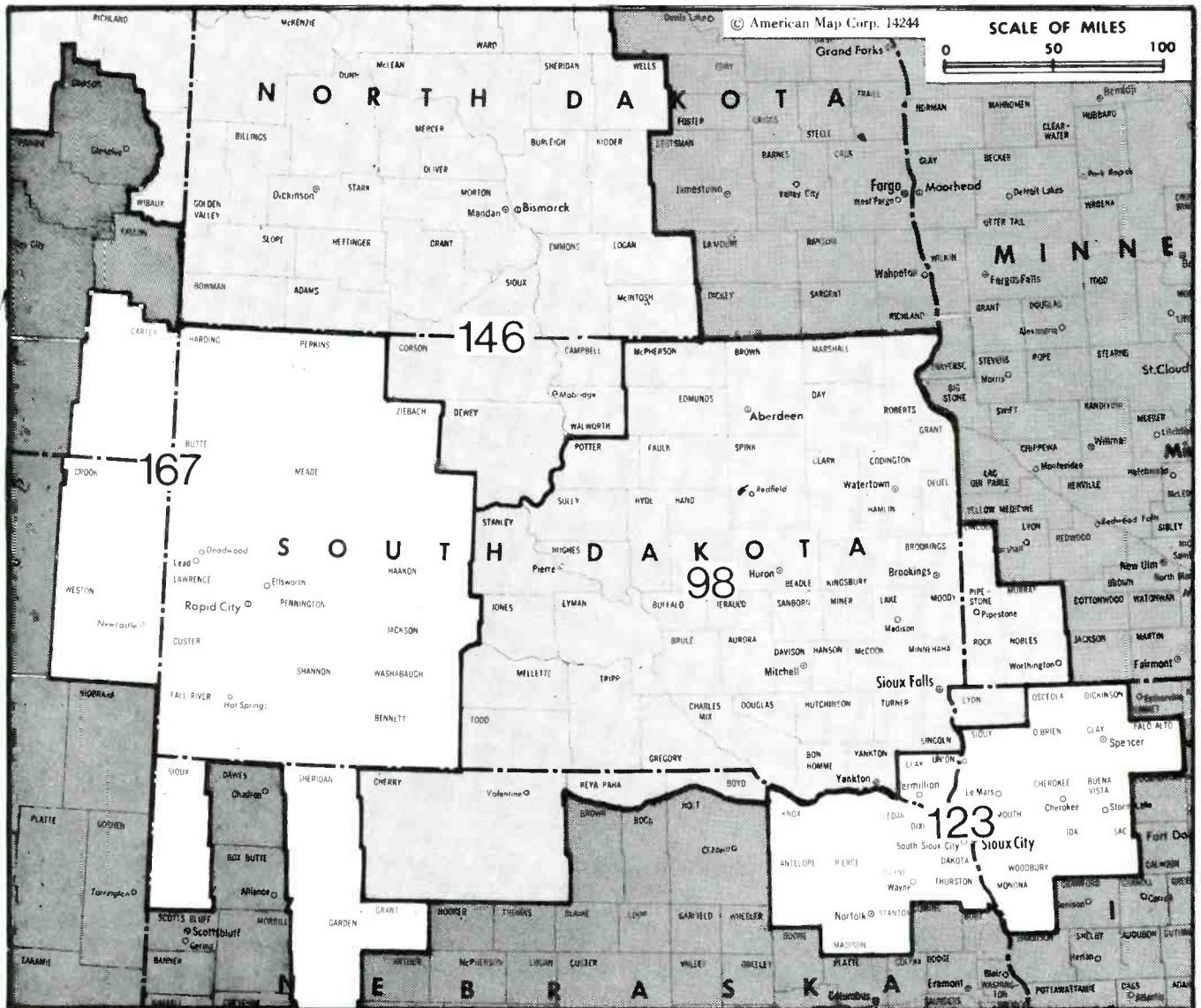
... a position in the industry maintained by those who read **Television Digest** regularly.

### WYFF-TV, Greenville-Spartanburg (Arbitron Data Continued)

Net Weekly Circulation	State County	Total Households	TV Households	%
<b>Between 25-49%</b>	<b>GEORGIA</b>			
	Jackson	9,700	9,600	99
	Lincoln	2,200	2,200	100
	Rabun	4,200	4,100	98
	White	4,200	4,100	98
	Wilkes	4,000	3,900	97
	<b>NORTH CAROLINA</b>			
	Cherokee	7,700	7,500	97
	Mitchell	5,300	5,200	98
	Yancey	5,700	5,500	96
<b>Between 5-24%</b>	<b>GEORGIA</b>			
	Clarke	29,300	28,900	99
	Greene	4,000	3,900	97
	Hall	30,400	30,100	99
	Lumpkin	4,000	4,000	100
	Taliaferro	800	800	100
	Walton	11,600	11,400	99
	<b>NORTH CAROLINA</b>			
	Alexander	9,800	9,700	99
	Avery	5,300	5,200	98
	Caldwell	26,000	25,700	99
	Catawba	42,100	41,800	99
Clay	2,800	2,700	96	
<b>SOUTH CAROLINA</b>				
Chester	10,800	10,700	99	
Edgefield	6,100	6,000	98	
Saluda	6,000	5,900	98	
York	41,800	41,300	99	
<b>TENNESSEE</b>				
Sullivan	56,900	56,600	99	

### WSPA-TV , Greenville-Spartanburg (Arbitron Data Continued)

Net Weekly Circulation	State County	Total Households	TV Households	%
<b>Between 25-49%</b>	<b>GEORGIA</b>			
	Banks	3,600	3,500	97
	Habersham	9,500	9,400	99
	Madison	7,200	7,100	99
	Oglethorpe	3,400	3,300	97
	Rabun	4,200	4,100	98
	<b>NORTH CAROLINA</b>			
	Burke	28,200	27,900	99
	Caldwell	26,000	25,700	99
	Catawba	42,100	41,800	99
	Yancey	5,700	5,500	96
	<b>SOUTH CAROLINA</b>			
	Chester	10,800	10,700	99
	Mc Cormick	2,500	2,400	98
	York	41,800	41,300	99
<b>Between 5-24%</b>	<b>GEORGIA</b>			
	Lincoln	2,200	2,200	100
	Wilkes	4,000	3,900	97
	<b>NORTH CAROLINA</b>			
	Alexander	9,800	9,700	99
	Avery	5,300	5,200	98
	Gaston	60,800	60,300	99
	Lincoln	17,300	17,200	99
	<b>SOUTH CAROLINA</b>			
	Fairfield	6,700	6,500	97
Lancaster	20,200	20,000	99	
Saluda	6,000	5,900	98	



Market	Arbitron ADI TV Households	Rank
Sioux Falls-Mitchell, SD	218,100	98
Sioux City, IA	167,700	123
Minot-Bismarck-Dickinson, ND	144,100	146
Rapid City, SD	82,100	167

Market Area Commercial TV Stations
KABY-TV (9), KDLO-TV(3), KDLT (5), KELO-TV (11), KPLO-TV (6), KPRY-TV (4), KSFY-TV (13), KTTW(17)
KCAU-TV (9), KMEG (14), KTIV (4)
KBMY (17), KFYZ-TV(5), KMCY (14), KMOT (10), KOCD-TV (7), KUMV-TV (8), KXMA-TV (2), KXMB-TV (12), KXMC-TV (13), KXMO-TV (11)
KEVN-TV (7), KHSD-TV (11), KIVV-TV(5), KOTA-TV (3), KSGW-TV (12)

State Cross Reference List	
Communities That Receive Programs of Stations That are Located Elsewhere	
KIVV-TV, Deadwood	See Lead, SD
KDLT, Mitchell	See Sioux Falls, SD
KDLO-TV, Watertown	See Florence, SD

South Dakota Station Status as of October 1, 1987			
	VHF	UHF	TOTAL
Commercial Television Stations	11	1	12
Educational Television Stations	7	1	8
	18	2	20

# South Dakota—Aberdeen

## KABY-TV

Ch. 9

(Satellite of KSFY-TV, Sioux Falls, SD)

**Network Service:** ABC.

**Licensee:** SDTV Inc., 300 N. Dakota Ave., Sioux Falls, SD 57102.

**Studio:** See KSFY-TV, Sioux Falls, SD.

**Mailing Address:** Box 1520, Aberdeen, SD 57401.

**Telephone:** 605-225-9200.

**Technical Facilities:** Channel No. 9 (186-192 MHz). Authorized power: 295-kw visual, 47.5-kw aural. Antenna: 1390-ft. above av. terrain, 1288-ft. above ground, 3048-ft. above sea level.

Latitude 45° 06' 32"  
Longitude 97° 53' 30"

**Transmitter:** 3-mi. S and 3-mi. E of Crandall, SD.

**News Service:** AP.

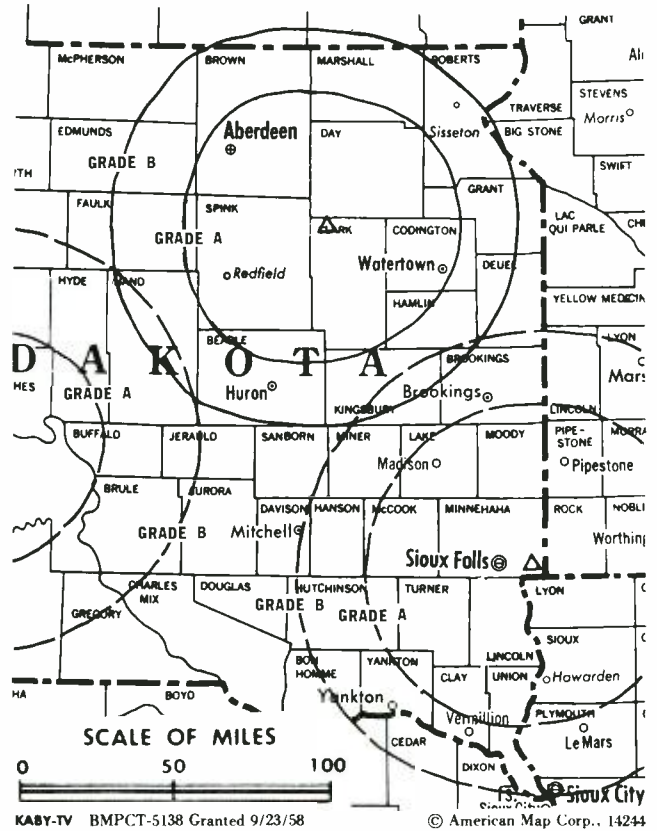
**Ownership:** News Press & Gazette Co. See Group Ownership of Television Stations.

**Began Operation:** November 27, 1958. Sale to present owner by Forum Publishing approved by FCC Nov. 15, 1985. Previous sale by Gordon H. Ritz, Wheelock Whitney, et al. approved Nov. 14, 1973. Sale by John Boler and others approved by FCC Dec. 23, 1969.

**Represented (sales):** Katz Television.

**Personnel:**  
See KSFY-TV, Sioux Falls.

**Rates:** Sold in combination with KSFY-TV, Sioux Falls, SD.



**Arbitron Data:** Included with KSFY-TV, Sioux Falls, SD.

**City of License:** Aberdeen. **ADI:** Sioux Falls-Mitchell. **Rank:** 98.

# South Dakota—Florence-Watertown

## KDLO-TV

Ch. 3

(Satellite of KELO-TV, Sioux Falls, SD)

**Network Service:** CBS.

**Licensee:** Midcontinent Broadcasting Co., Phillips Ave. & 13th St., Sioux Falls, SD 57102.

**Studio:** Garden City, SD 57236.

**Telephone:** 605-336-1100, Sioux Falls.

**Technical Facilities:** Channel No. 3 (60-66 MHz). Authorized power: 100-kw visual, 20-kw aural. Antenna: 1684-ft. above av. terrain, 1705-ft. above ground, 3552-ft. above sea level.

Latitude	44°	57'	56.5"
Longitude	97°	35'	22.0"

**Transmitter:** 0.5-mi. N of Garden City, SD.

**Multichannel TV Sound:** Stereo only.

**Satellite Earth Stations:** 3 in operation; Scientific-Atlanta receivers.

**News Services:** AP, Group W Newsfeed, CBS.

**Ownership:** Midcontinent Broadcasting Co., 100%. See Group Ownership of Television Stations.

**Began Operation:** September 24, 1955.

**Represented (sales):** Seltel Inc.; Wayne-Evans & Associates (Minneapolis); Creative Broadcast Representatives Inc. (Canada).

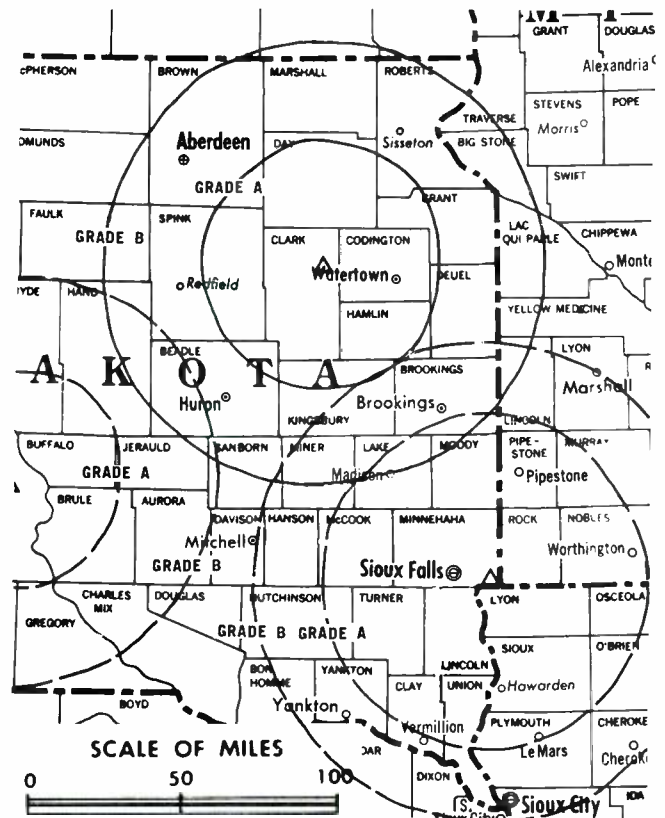
**Represented (legal):** Dow, Lohnes & Albertson.

**Represented (engineering):** A. D. Ring & Associates.

**Personnel:**

JOE FLOYD, chairman.

EVANS NORD, president & general manager.



KDLO-TV BPCT-5216 Granted 9/28/78

© American Map Corp., 14244

ROY THORSON, chief engineer & resident manager.

LEE HEISEL, vice president, engineering.

**Rates:** Sold in combination with KELO-TV, Sioux Falls & KPLO-TV, Reliance, with rates applying to simultaneous telecasts on all stations.

**NETWORK BASE HOURLY RATE:** Bonus to KELO-TV, Sioux Falls.

**Arbitron Data:** Included with parent KELO-TV, Sioux Falls, SD.

**City of License:** Florence. **ADI:** Sioux Falls-Mitchell. **Rank:** 98.

## South Dakota—Lead

### KHSD-TV

Ch. 11

(Satellite of KOTA-TV, Rapid City, SD)

**Network Service:** ABC.

**Licensee:** Duhamel Bcstg. Enterprises, Box 1760, Rapid City, SD 57709.

**Technical Facilities:** Channel No. 11 (198-204 MHz). Authorized power: 316-kw visual, 31.6-kw aural. Antenna: 1890-ft. above av. terrain, 605-ft. above ground, 7579-ft. above sea level.

Latitude 44° 19' 36"  
Longitude 103° 50' 12"

**Transmitter:** Terry Peak.

**Satellite Earth Stations:** In operation.

**News Services:** UPI, ABC.

**Ownership:** Duhamel Broadcasting Enterprises, 100%. See Group Ownership of Television Stations.

**Began Operation:** November 2, 1966.

**Represented (sales):** Katz Television; The Soderlund Co. (Omaha-Lincoln); John McGuire Co. (Denver).

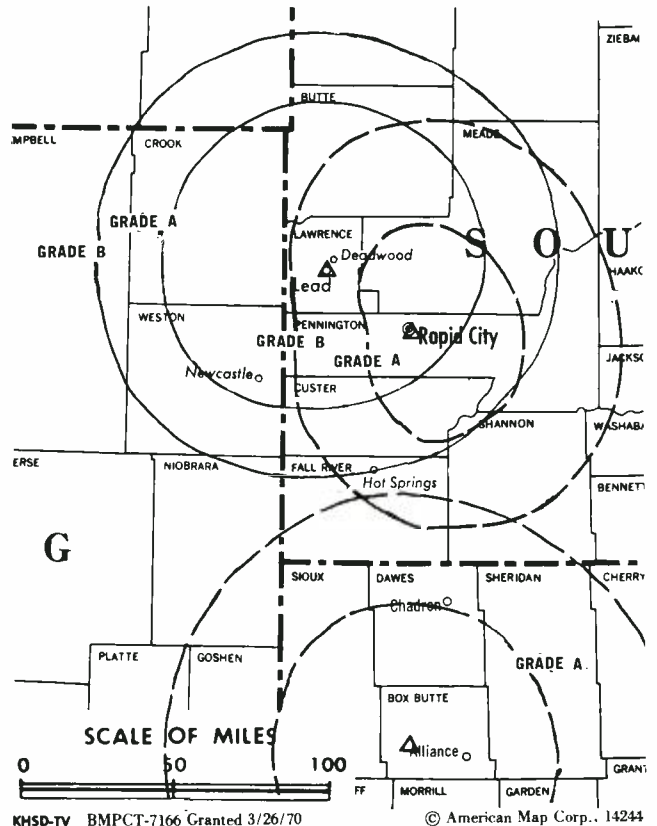
**Represented (legal):** Fisher, Wayland, Cooper & Leader.

**Personnel:**

WILLIAM F. DUHAMEL, general manager.  
WES HAUGEN, general sales manager.  
FRANK ETHERINGTON, director of engineering.

**Rates:** Sold in combination with KOTA-TV, Rapid City.

**NETWORK BASE HOURLY RATE:** Bonus to KOTA-TV, Rapid City.



**Arbitron Data:** Included with parent KOTA-TV, Rapid City, SD.

**City of License:** Lead. **ADI:** Rapid City. **Rank:** 167.

# South Dakota—Lead-Deadwood

## KIVV-TV

Ch. 5

(Satellite of KEVN-TV, Rapid City, SD)

**Network Service:** NBC.

**Licensee:** Heritage Bcstg. Group Inc., Box 677, Rapid City, SD 57709.

**Studio:** See KEVN-TV, Rapid City.

**Telephone:** 605-394-7777.

**Technical Facilities:** Channel No. 5 (76-82 MHz). Authorized power: 100-kw visual, 10-kw aural. Antenna: 1851-ft. above av. terrain, 638-ft. above ground, 7531-ft. above sea level.

Latitude 44° 19' 30"  
Longitude 103° 50' 14"

**Transmitter:** Terry Peak, 3.6-mi. SW of Lead.

**News Services:** UPI, NBC.

**Ownership:** Heritage Media Inc., 100%. See Group Ownership of Television Stations.

**Began Operation:** July 11, 1976.

**Represented (sales):** Blair Television.

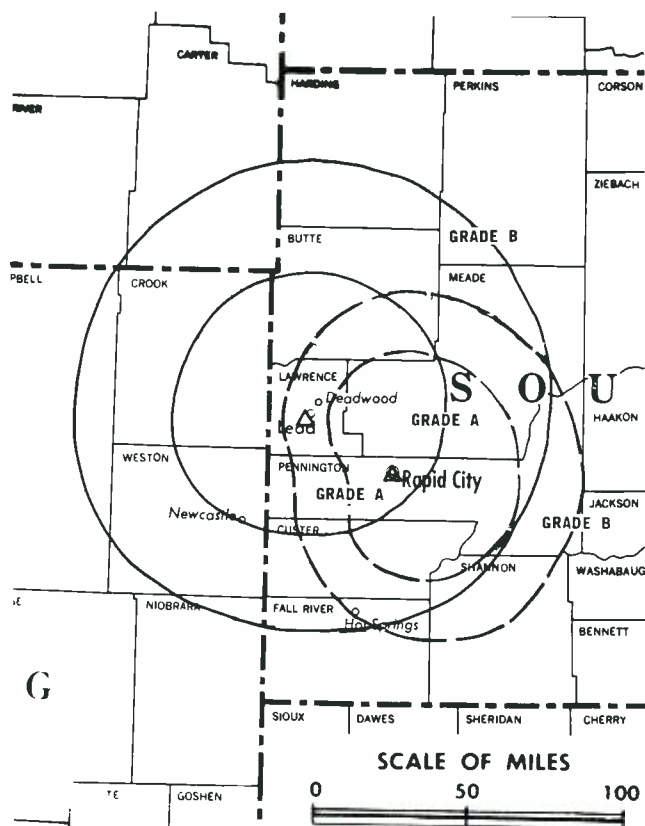
**Represented (legal):** Sidley & Austin.

**Represented (engineering):** Cohen & Dippell.

**Personnel:** See KEVN-TV, Rapid City.

**Rates:** Sold in combination with KEVN-TV, Rapid City.

**Arbitron Data:** Included with KEVN-TV, Rapid City, SD.



KIVV-TV BMPCT-7623 Granted 3/28/77

© American Map Corp., 14244

**City of License:** Lead. **ADI:** Rapid City. **Rank:** 167.

# South Dakota—Pierre

## KPRY-TV

Ch. 4

(Satellite of KSFY-TV, Sioux Falls, SD)

**Network Service:** ABC.

**Licensee:** SDTV Inc., 300 N. Dakota Ave., Sioux Falls, SD 57102.

**Studio:** See KSFY-TV, Sioux Falls.

**Technical Facilities:** Channel No. 4 (66-72 MHz). Authorized power: 100-kw visual, 20-kw aural. Antenna: 1280-ft. above av. terrain, 1086-ft. above ground, 3126-ft. above sea level.

Latitude 44° 03' 07"  
Longitude 100° 05' 03"

**Transmitter:** 10-mi. N of Presho, SD.

**News Service:** AP.

**Ownership:** News Press & Gazette Co. See Group Ownership of Television Stations.

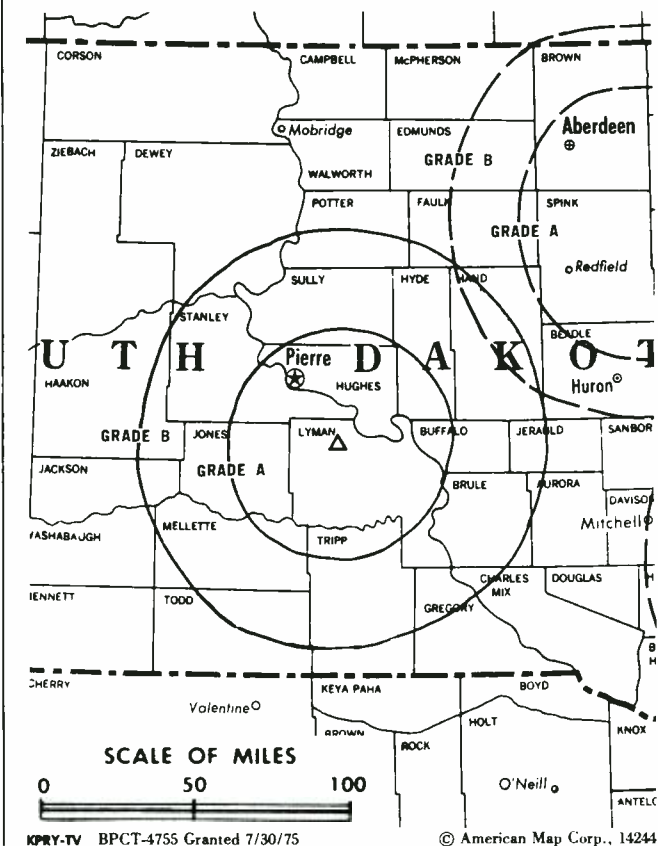
**Began Operation:** January 30, 1976. Sale to present owner approved by FCC Nov. 15, 1985.

**Represented (sales):** Katz Television.

**Rates:** Sold in combination with KSFY-TV, Sioux Falls, SD.

**Arbitron Data:** Included with KSFY-TV, Sioux Falls, SD.

**City of License:** Pierre. **ADI:** Sioux Falls-Mitchell. **Rank:** 98.



KPRY-TV BPCT-4755 Granted 7/30/75

© American Map Corp., 14244



# South Dakota—Rapid City

## KEVN-TV

Ch. 7

(Operates satellite KIVV-TV, Lead-Deadwood, SD)

**Network Service:** NBC.

**Licensee:** Heritage Broadcasting Group Inc., Box 677, Rapid City, SD 57709.

**Studio:** Skyline Dr., 1.6-mi. from center of Rapid City.

**Mailing Address:** Box 677, Rapid City, SD 57709.

**Telephone:** 605-394-7777.

**Technical Facilities:** Channel No. 7 (174-180 MHz). Authorized power: 262-kw visual, 26-kw aural. Antenna: 670-ft. above av. terrain, 626-ft. above ground, 4342-ft. above sea level.

Latitude 44° 04' 06"  
Longitude 103° 15' 03"

**Transmitter:** Skyline Dr., 1.6-mi. from center of Rapid City.

**Satellite Earth Stations:** 3 in operation; Scientific-Atlanta, 7-meter; Scientific-Atlanta receivers.

**News Services:** UPI, NBC.

**Ownership:** Heritage Media Inc., 100%. See Group Ownership of Television Stations.

**Began Operation:** July 11, 1976. Sale to present owner by Sherwood L. Corner & Gilbert D. Moyle approved by FCC Aug. 14, 1985.

**Represented (sales):** Blair Television.

**Represented (legal):** Sidley & Austin.

**Represented (engineering):** Cohen & Dippell.

### Personnel:

RAY MOSER, general manager.  
HARVEY SACHAU, chief engineer.  
GERRY FENSKE, local sales manager.  
LES HOFLAND, production manager.  
BOB SLOCUM, controller.  
DAN SCHILLINGER, news director.

**Highest 30 Sec. Rate:** \$500.

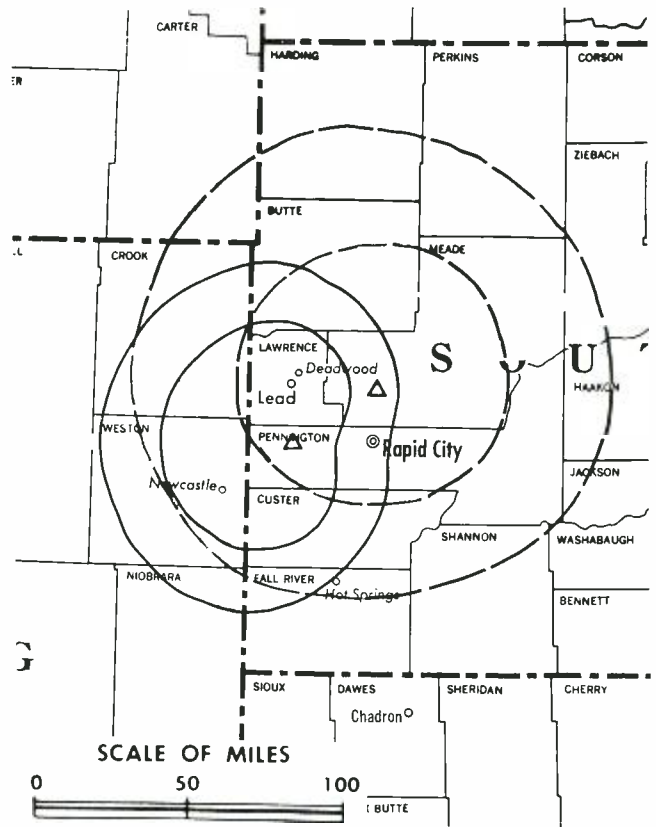
**NETWORK BASE HOURLY RATE:** \$475.

**Arbitron Data:** Figures include coverage of KIVV-TV, Lead-Deadwood, SD.

**City of License:** Rapid City. **ADI:** Rapid City. **Rank:** 167.

Total Households: © MSI Consumer Market Data as of 1/1/87. TV Homes, TV% and Circulation © 1987 Arbitron. County coverage based on Arbitron study.

Net Weekly Circulation	State County	Total Households	TV Households	%	
50% & Over	<b>MONTANA</b>				
		Carter	600	600	100
		Fallon	1,400	1,300	93
	<b>SOUTH DAKOTA</b>				
		Bennett	1,000	1,000	100
		Butte	3,300	3,200	97
		Custer	2,700	2,600	96
		Fall River	3,500	3,400	97
		Haakon	1,000	1,000	100



KEVN-TV BPCT-4627 Granted 6/20/75 © American Map Corp., 14244

Net Weekly Circulation	State County	Total Households	TV Households	%	
50% & Over	<b>HARDING</b>				
		Harding	600	600	100
	<b>JACKSON</b>				
		Jackson	1,200	1,200	100
	<b>LAWRENCE</b>				
		Lawrence	7,700	7,600	99
	<b>MEADE</b>				
		Meade	7,600	7,500	99
	<b>PENNINGTON</b>				
		Pennington	29,000	28,700	99
Between 25-49%	<b>SHANNON</b>				
		Shannon	2,500	2,300	92
	<b>ZIEBACH</b>				
		Ziebach	600	600	100
	<b>WYOMING</b>				
		Campbell	12,400	11,800	95
		Crook	2,200	2,100	95
		Weston	3,000	2,800	95
	Between 25-49%	<b>MONTANA</b>			
			Powder River	900	800
<b>NORTH DAKOTA</b>					
		Adams	1,300	1,300	100
Between 25-49%	<b>SOUTH DAKOTA</b>				
		Bowman	1,600	1,600	100
	<b>SOUTH DAKOTA</b>				
		Perkins	1,800	1,700	94
Between 5-24%	<b>NEBRASKA</b>				
		Daws	3,600	3,500	97
		Sheridan	3,000	2,900	97
		Sioux	700	700	100
<b>Station Totals</b>		<b>93,200</b>	<b>90,800</b>	<b>97</b>	
<b>Net Weekly Circulation (1987)</b>				<b>69,400</b>	
<b>Average Daily Circulation (1987)</b>				<b>45,400</b>	

# South Dakota—Rapid City

## KOTA-TV

Ch. 3

(Also operates affiliated KDUH-TV, Scottsbluff, NE; KHSD-TV, Lead, SD & KSGW-TV, Sheridan, WY)

**Network Service:** ABC.

**Licensee:** Duhamel Broadcasting Enterprises, Box 1760, Rapid City, SD 57709.

**Studio:** Duhamel Bldg., 518-1/2 St. Joe St., Rapid City, SD 57701.

**Mailing Address:** Box 1760, Rapid City, SD 57709.

**Telephone:** 605-342-2000.

**TWX:** 510-366-8012. **Fax:** 605-342-7305.

**Technical Facilities:** Channel No. 3 (60-66 MHz). Authorized power: 100-kw visual, 20-kw aural. Antenna: 659-ft. above av. terrain, 604-ft. above ground, 4364-ft. above sea level.

Latitude 44° 04' 05"  
Longitude 103° 15' 03"

**Transmitter:** Skyline Dr.

**Satellite Earth Stations:** Simulsat, 7-meter; Harris, 5.8-meter; Scientific-Atlanta, Simulsat receivers.

**AM Affiliate:** KOTA, 5-kw, 1380 kHz (CBS).

**News Services:** ABC, UPI.

**Ownership:** Duhamel Broadcasting Enterprises, 100%. See Group Ownership of Television Stations.

**Began Operation:** May 29, 1955.

**Represented (sales):** Katz Television.

**Represented (legal):** Fisher, Wayland, Cooper & Leader.

### Personnel:

HELEN S. DUHAMEL, chairman of the board.  
WILLIAM F. DUHAMEL, president & general manager.  
PETER A. DUHAMEL, M.D., vice president.  
WES HAUGEN, general sales manager.  
MARCI CHRISTENSEN, news director.  
FRANK ETHERINGTON, director of engineering.  
RAY LINIES, sports director.  
MONTE LOOS, program & operations manager.  
MARY ANN HARRIS, women's programming director.

**Highest 30 Sec. Rate:** \$650.

**Rates:** Include affiliated KDUH-TV, Scottsbluff, NE; KHSD-TV, Lead, SD & KSGW-TV, Sheridan, WY.

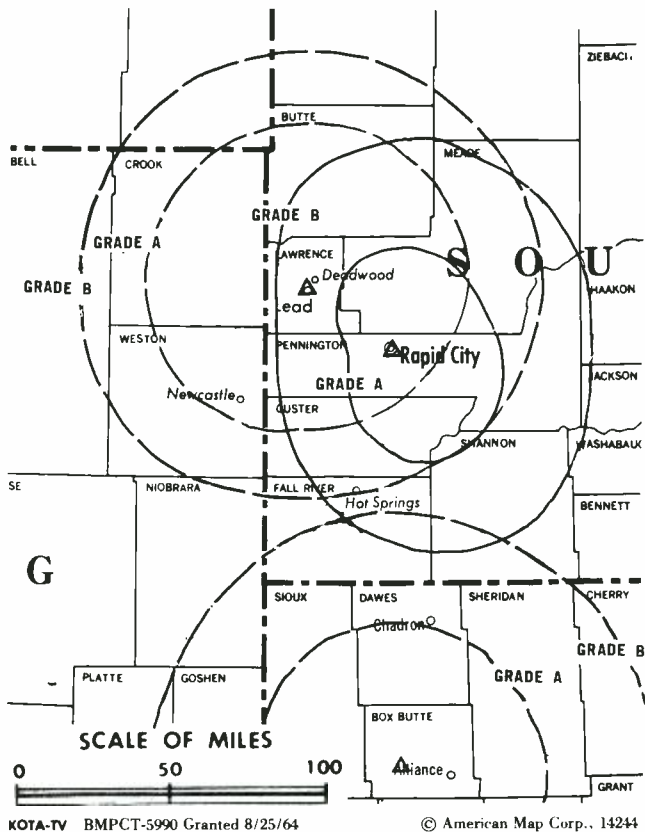
**NETWORK BASE HOURLY RATE:** \$550.

**Arbitron Data:** Figures include satellites KHSD-TV, Lead, SD & KSGW-TV, Sheridan, WY.

**City of License:** Rapid City. **ADI:** Rapid City. **Rank:** 167.

Total Households: © MSI Consumer Market Data as of 1/1/87. TV Homes, TV% and Circulation © 1987 Arbitron. County coverage based on Arbitron study.

Net Weekly Circulation	State County	Total Households	TV Households	%
<b>50% &amp; Over</b>	<b>MONTANA</b>			
	Carter	600	600	100
	Powder River	900	800	89
	<b>NORTH DAKOTA</b>			
	Adams	1,300	1,300	100
	<b>SOUTH DAKOTA</b>			
	Bennett	1,000	1,000	100
	Butte	3,300	3,200	97



KOTA-TV BMPCT-5990 Granted 8/25/64

© American Map Corp., 14244

Net Weekly Circulation	State County	Total Households	TV Households	%
<b>50% &amp; Over</b>	Custer	2,700	2,600	96
	Fall River	3,500	3,400	97
	Haakon	1,000	1,000	100
	Harding	600	600	100
	Jackson	1,200	1,200	100
	Lawrence	7,700	7,600	99
	Meade	7,600	7,500	99
	Pennington	29,000	28,700	99
	Perkins	1,800	1,700	94
	Shannon	2,500	2,300	92
	Ziebach	600	600	100
	<b>WYOMING</b>			
	Campbell	12,400	11,800	95
Crook	2,200	2,100	95	
Sheridan	10,900	10,300	95	
Weston	3,000	2,800	95	
<b>Between 25-49%</b>	<b>MONTANA</b>			
	Fallon	1,400	1,300	93
	<b>NORTH DAKOTA</b>			
Bowman	1,600	1,600	100	
<b>Between 5-24%</b>	<b>MONTANA</b>			
	Big Horn	3,500	3,300	94
	<b>NEBRASKA</b>			
	Dawes	3,600	3,500	97
	Sheridan	3,000	2,900	97
	<b>WYOMING</b>			
	Big Horn	4,500	4,300	96
Johnson	2,600	2,500	96	
Niobrara	1,200	1,200	100	
<b>Station Totals</b>		<b>115,200</b>	<b>111,700</b>	<b>96</b>
<b>Net Weekly Circulation (1987)</b>				<b>77,700</b>
<b>Average Daily Circulation (1987)</b>				<b>51,000</b>

# South Dakota—Reliance

## KPLO-TV

Ch. 6

(Satellite of KELO-TV, Sioux Falls, SD)

**Network Service:** CBS.

**Licensee:** Midcontinent Broadcasting Co., Phillips Ave. & 13th St., Sioux Falls, SD 57102.

**Studio:** Medicine Butte, 6-mi. NE of Reliance.

**Technical Facilities:** Channel No. 6 (82-88 MHz). Authorized power: 100-kw visual, 20-kw aural. Antenna: 1112-ft. above av. terrain, 711-ft. above ground, 2877-ft. above sea level.

Latitude	43°	57'	55"
Longitude	99°	36'	11"

**Transmitter:** Medicine Butte, 6-mi. N of Reliance.

**Multichannel TV Sound:** Stereo only.

**Satellite Earth Station:** In operation; Scientific-Atlanta receivers.

**News Services:** AP, Group W Newsfeed, Capitol News.

**Ownership:** Midcontinent Broadcasting Co., 100%. See Group Ownership of Television Stations.

**Began Operation:** July 15, 1957.

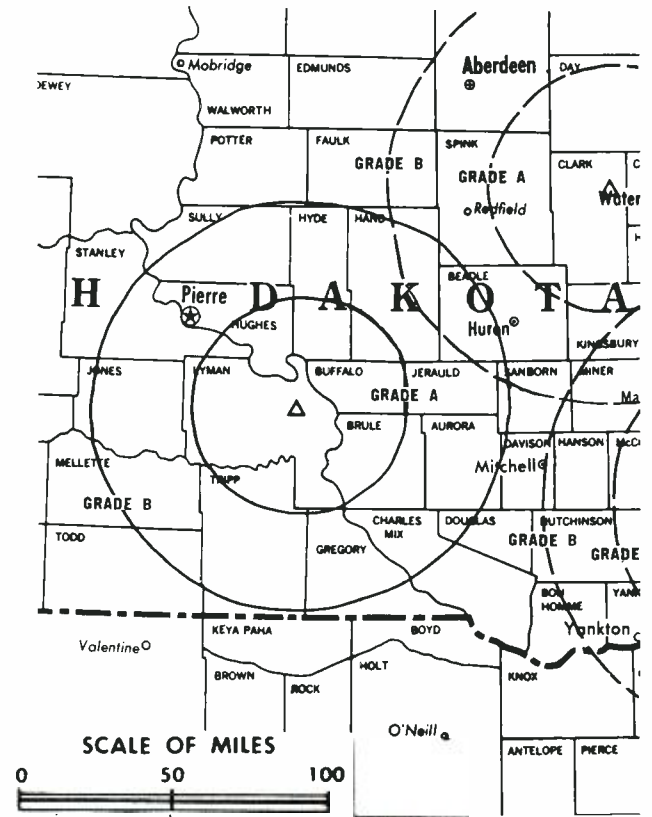
**Represented (sales):** Seltel Inc.; Wayne-Evans & Associates (Minneapolis); Creative Broadcast Representatives Inc. (Canada).

**Represented (legal):** Dow, Lohnes & Albertson.

**Represented (engineering):** A. D. Ring & Associates.

### Personnel:

JOE FLOYD, chairman.  
EVANS A. NORD, president & general manager.  
DARREL HOUSE, chief engineer.  
LEE HEISEL, vice president, engineering.



KPLO-TV BPCT-2489 Granted 5/15/58

© American Map Corp., 14244

**Rates:** Sold in combination with KELO-TV, Sioux Falls and other satellite KDLO-TV, Florence, SD.

**NETWORK BASE HOURLY RATE:** Bonus to KELO-TV, Sioux Falls, SD.

**Arbitron Data:** Included with KELO-TV, Sioux Falls, SD.

**City of License:** Reliance. **ADI:** Sioux Falls-Mitchell. **Rank:** 98.

# South Dakota—Sioux Falls

## KELO-TV

Ch. 11

(Operates satellites KDLO-TV, Florence & KPLO-TV, Reliance, SD)

Network Service: CBS.

Licensee: Midcontinent Broadcasting Co., 13th St. & Phillips Ave., Sioux Falls, SD 57102.

Studio: 13th St. & Phillips Ave., Sioux Falls.

Telephone: 605-336-1100. TWX: 910-660-0552.

Technical Facilities: Channel No. 11 (198-204 MHz). Authorized power: 316-kw visual, 28.8-kw aural. Antenna: 2000-ft. above av. terrain, 1985-ft. above ground, 3444-ft. above sea level.

Latitude 43° 31' 07"  
Longitude 96° 32' 04"

Transmitter: 1.1-mi. E of Rowena, SD.

Multichannel TV Sound: Stereo only.

Satellite Earth Stations: 4 in operation; Scientific-Atlanta, 7-meter; M/A-Com, Scientific-Atlanta receivers.

AM Affiliate: KELO, 5-kw, 1320 kHz.

FM Affiliate: KELO-FM, 100-kw, 92.5 MHz (No. 223), 1900-ft.

News Services: AP, Group W Newsfeed, CBS, Capitol News.

Ownership: Midcontinent Broadcasting Co., 100%. See Group Ownership of Television Stations.

Began Operation: May 12, 1953.

Represented (sales): Seltel Inc.; Wayne-Evans & Associates (Minneapolis); Creative Broadcast Representatives Inc. (Canada).

Represented (legal): Dow, Lohnes & Albertson.

Represented (engineering): A. D. Ring & Associates.

### Personnel:

JOE FLOYD, chairman & chief executive officer.  
EVANS A. NORD, president & general manager.  
JOE H. FLOYD, exec. vice president in charge of operations.  
DALE LARSON, programming.  
LEE HEISEL, vice president, engineering.  
SCOTT BURRI, production manager.  
CYNTHIA NORD, promotion manager.  
JIM WOSTER, farm director.

Highest 30 Sec. Rate: \$850 (in combination with satellites).

NETWORK BASE HOURLY RATE: \$2500.

Arbitron Data: Figures include KDLO-TV, Florence & KPLO-TV, Reliance, SD.

City of License: Sioux Falls. ADI: Sioux Falls-Mitchell. Rank: 98.

Total Households: © MSI Consumer Market Data as of 1/1/87. TV Homes, TV% and Circulation © 1987 Arbitron. County coverage based on Arbitron study.

Net Weekly Circulation	State County	Total Households	TV Households	%
<b>50% &amp; Over</b>	<b>IOWA</b>			
	Cherokee	6,200	6,100	98
	Clay	8,200	8,100	99
	Dickinson	6,900	6,800	99
	Lyon	4,700	4,600	98
	O'Brien	6,400	6,300	98
	Osceola	3,200	3,200	100
	Sioux	10,900	10,700	98
	<b>MINNESOTA</b>			
	Big Stone	2,900	2,900	100
Lincoln	3,000	2,900	97	
Lyon	9,000	8,800	98	
Murray	4,000	3,900	99	



KELO-TV BPCT-3821 Granted 10/21/66

© American Map Corp., 14244

Net Weekly Circulation	State County	Total Households	TV Households	%
<b>50% &amp; Over</b>	Nobles	7,900	7,800	99
	Pipestone	4,200	4,100	98
	Rock	3,800	3,800	100
<b>NEBRASKA</b>				
	Brown	1,700	1,600	94
	Cedar	4,000	4,000	100
	Cherry	2,600	2,600	100
	Keya Paha	500	500	100
	Knox	4,100	4,000	98
<b>SOUTH DAKOTA</b>				
	Aurora	1,100	1,100	100
	Beadle	7,300	7,200	99
	Bon Homme	3,200	3,100	97
	Brookings	8,900	8,800	99
	Brown	14,500	14,400	99
	Brule	2,000	2,000	100
	Buffalo	400	400	100
	Campbell	800	800	100
	Charles Mix	3,400	3,300	97
	Clark	1,900	1,900	100
	Clay	5,000	4,900	98
	Codington	8,500	8,400	99
	Davison	7,400	7,200	97
	Day	3,000	3,000	100
	Deuel	1,900	1,900	100
	Douglas	1,400	1,400	100
	Edmunds	1,800	1,800	100
	Faulk	1,200	1,200	100
	Grant	3,400	3,300	97
	Gregory	2,100	2,100	100
	Haakon	1,000	1,000	100
	Hamlin	1,900	1,900	100
	Hand	1,800	1,800	100
(Continued on page A-954)				
<b>Station Totals</b>		<b>427,500</b>	<b>421,600</b>	<b>98</b>
<b>Net Weekly Circulation (1987)</b>			<b>302,800</b>	
<b>Average Daily Circulation (1987)</b>			<b>200,500</b>	

# South Dakota—Sioux Falls

## KSFY-TV

Ch. 13

(Operates satellites KABY-TV, Aberdeen & KPRY-TV, Pierre, SD)

**Network Service:** ABC.

**Licensee:** SDTV Inc., 300 N. Dakota Ave., Sioux Falls, SD 57102.

**Studio:** Suite 13, 300 N. Dakota Ave., Sioux Falls, SD 57102.

**Telephone:** 605-336-1300. **TWX:** 910-660-0569.

**Technical Facilities:** Channel No. 13 (210-216 MHz). Authorized power: 316-kw visual, 39.8-kw aural. Antenna: 2000-ft. above av. terrain, 1985-ft. above ground, 3444-ft. above sea level.

Latitude 43° 31' 07"  
Longitude 96° 32' 05"

**Transmitter:** Rowena, 9-mi. E of Sioux Falls.

**Satellite Earth Stations:** Andrew, 7.3-meter; Andrew, 4.5-meter; Avantek receivers.

**News Service:** AP.

**Ownership:** News Press & Gazette Co. See Group Ownership of Television Stations.

**Began Operation:** July 31, 1960. Sale to present owner by Forum Publishing Co. approved by FCC Nov. 15, 1985. Sale to Forum by Gordon H. Ritz, Wheelock Whitney, et al., approved Nov. 14, 1973. Sale of control to Ritz and Whitney by former owners approved Aug. 23, 1965 (*Television Digest*, Vol. 5:35).

**Represented (sales):** Katz Television.

**Represented (legal):** Arent, Fox, Kintner, Plotkin & Kahn.

**Personnel:**

HARVEY LIBOW, general manager.  
GAR KELLOGG, production director.  
CRAIG SPELLERBERG, promotion manager.  
MARGE HOKENSTAD, program director.  
BRYAN BJERKE, news director.

**Highest 30 Sec. Rate:** \$500. Sold in combination with KABY-TV, Aberdeen & KPRY-TV, Pierre, SD.

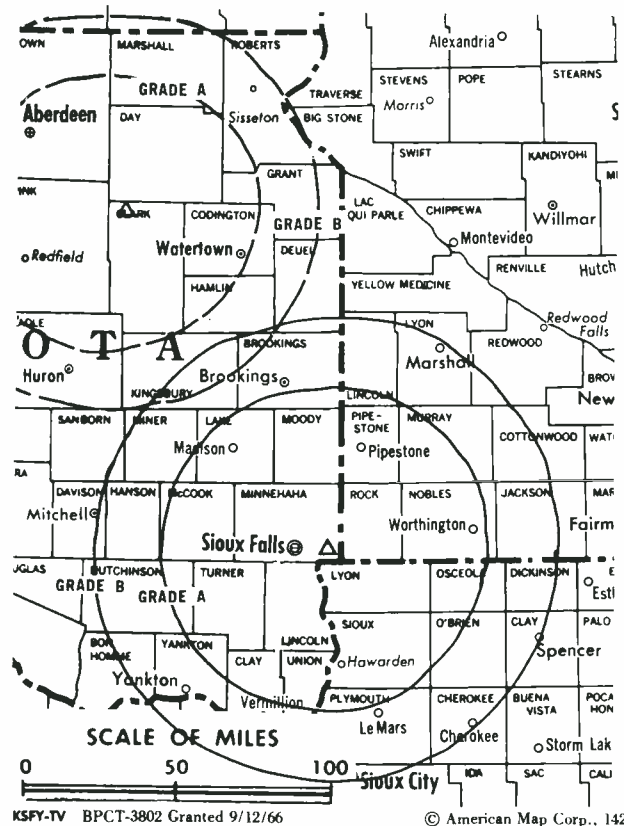
**NETWORK BASE HOURLY RATE:** \$1000.

**Arbitron Data:** Figures include KABY-TV, Aberdeen & KPRY-TV, Pierre, SD.

**City of License:** Sioux Falls. **ADI:** Sioux Falls-Mitchell. **Rank:** 98.

Total Households: © MSI Consumer Market Data as of 1/1/87. TV Homes, TV% and Circulation © 1987 Arbitron. County coverage based on Arbitron study.

Net Weekly Circulation	State County	Total Households	TV Households	%
<b>50% &amp; Over</b>	<b>IOWA</b>			
	Clay	8,200	8,100	99
	Dickinson	6,900	6,800	99
	Lyon	4,700	4,600	98
	O'Brien	6,400	6,300	98
	Osceola	3,200	3,200	100
	Sioux	10,900	10,700	98
	<b>MINNESOTA</b>			
	Jackson	4,900	4,800	98
	Lincoln	3,000	2,900	97
Lyon	9,000	8,800	98	
Murray	4,000	3,900	99	
Nobles	7,900	7,800	99	
Pipestone	4,200	4,100	98	
Rock	3,800	3,800	100	
<b>NORTH DAKOTA</b>				
Dickey	2,500	2,400	96	
<b>NEBRASKA</b>				
Boyd	1,300	1,300	100	
Keya Paha	500	500	100	



Net Weekly Circulation	State County	Total Households	TV Households	%
------------------------	--------------	------------------	---------------	---

<b>SOUTH DAKOTA</b>				
50% & Over	County	Total Households	TV Households	%
	Aurora	1,100	1,100	100
	Beadle	7,300	7,200	99
	Bon Homme	3,200	3,100	97
	Brookings	8,900	8,800	99
	Brown	14,500	14,400	99
	Brule	2,000	2,000	100
	Buffalo	400	400	100
	Charles Mix	3,400	3,300	97
	Clark	1,900	1,900	100
	Clay	5,000	4,900	98
	Codington	8,500	8,400	99
	Davison	7,400	7,200	97
	Day	3,000	3,000	100
	Deuel	1,900	1,900	100
	Douglas	1,400	1,400	100
	Edmunds	1,800	1,800	100
	Faulk	1,200	1,200	100
	Grant	3,400	3,300	97
	Gregory	2,100	2,100	100
	Hamlin	1,900	1,900	100
	Hand	1,800	1,800	100
	Hanson	1,100	1,100	100
	Hughes	6,100	6,000	98
	Hutchinson	3,400	3,300	97
	Hyde	800	800	100
	Jerauld	1,100	1,100	100
	Jones	600	600	100
	Kingsbury	2,600	2,600	100
	Lake	4,200	4,200	100
	Lincoln	5,200	5,100	98
	Lyman	1,300	1,300	100

(Continued on page A-954)

<b>Station Totals</b>	<b>366,800</b>	<b>361,800</b>	<b>98</b>
<b>Net Weekly Circulation (1987)</b>			<b>249,600</b>
<b>Average Daily Circulation (1987)</b>			<b>151,200</b>

# South Dakota—Sioux Falls

**KTTW**

Ch. 17

**Network Service:** None, independent.

**Licensee:** Family Bcstg. Co. Inc., 1404 5th Ave., Altoona, IA 50009.

**Telephone:** 515-967-6228.

**Studio:** R. R. 3, Box 67, Sioux Falls, SD 57106.

**Telephone:** 605-336-2321.

**Technical Facilities:** Channel No. 17 (488-494 MHz). Authorized power: 20.56-kw max. visual, 2.056-kw max. aural. Antenna: 209-ft. above av. terrain, 155-ft. above ground, 1654-ft. above sea level.

Latitude	43°	29'	20"
Longitude	96°	45'	40"

**Transmitter:** 1-mi. S of Sioux Falls.

**Multichannel TV Sound:** Stereo only.

**Satellite Earth Station:** In operation.

**Ownership:** Jerry D. Montgomery, pres., 49%; Betty Harris, v.p., 1%; Donna Montgomery, secy., 49%; Karla Schmidt, 1%.

**Began Operation:** May 25, 1987.

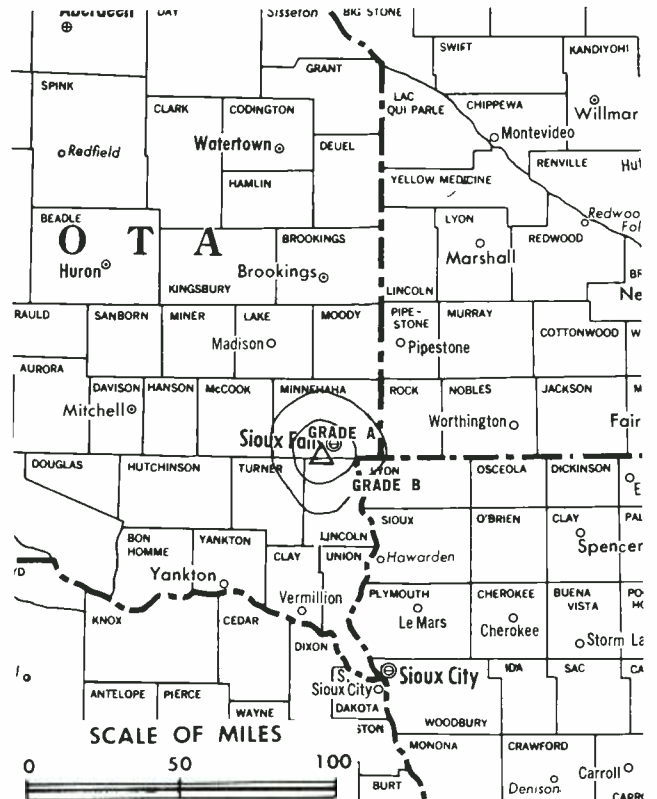
**Represented (legal):** Reddy, Begley & Martin.

**Represented (engineering):** Gary M. McGlothlen.

**Personnel:**

JERRY MONTGOMERY, general manager.  
 CHARLES BENARD, engineering director.  
 CHARLES POPPEN, program director.

**Rates:** Not available.



:KTTW BMPCT-861009KH Granted 12/16/86 © American Map Corp., No. 14244

**Arbitron Data:** Not available.

**City of License:** Sioux Falls. **ADI:** Sioux Falls-Mitchell. **Rank:** 98.

# South Dakota—Mitchell-Sioux Falls

**KDLT**

**Ch. 5**

**Network Service:** NBC.

**Licensee:** Heritage Broadcasting Group Inc.

**Studio:** 3600 Westport Ave., Sioux Falls, SD 57116-0196.

**Telephone:** 605-361-5555. **TWX:** 910-668-0598.

**Technical Facilities:** Channel No. 5 (76-82 MHz). Authorized power: 100-kw visual, 10-kw aural. Antenna: 1510-ft. above av. terrain, 1565-ft. above ground, 3049-ft. above sea level.

Latitude 43° 37' 56"  
Longitude 97° 22' 21"

**Transmitter:** 6.5-mi. S of Salem, SD.

**Multichannel TV Sound:** Stereo only.

**Satellite Earth Stations:** Harris, 3.5-meter Ku-band; Harris, 6-meter Ku-band; Comtech, 5-meter C-band; M/A-Com, 3-meter C-band; Harris, M/A-Com receivers.

**News Services:** AP, NBC, NIWS.

**Ownership:** Heritage Media Inc., 100%. See Group Ownership of Television Stations.

**Began Operation:** June 12, 1960. Sale to present owner approved by FCC Aug. 14, 1985. Sale to Sherwood L. Corner & Gilbert D. Moyle by Gillett Bcstg. approved by FCC May 12, 1982. Sale to Gillett by Buford TV approved Jan. 17, 1978 (*Television Digest*, Vol. 17:44). Sale to Buford by R. V. Eppel, et al., approved Oct. 4, 1972.

**Represented (sales):** Blair Television.

**Represented (legal):** Sidley & Austin.

**Represented (engineering):** D. Sargeant Broadcast Services.

**Personnel:**

JACK A. DONAHUE, general manager.

KEN ULRICH, sales manager.

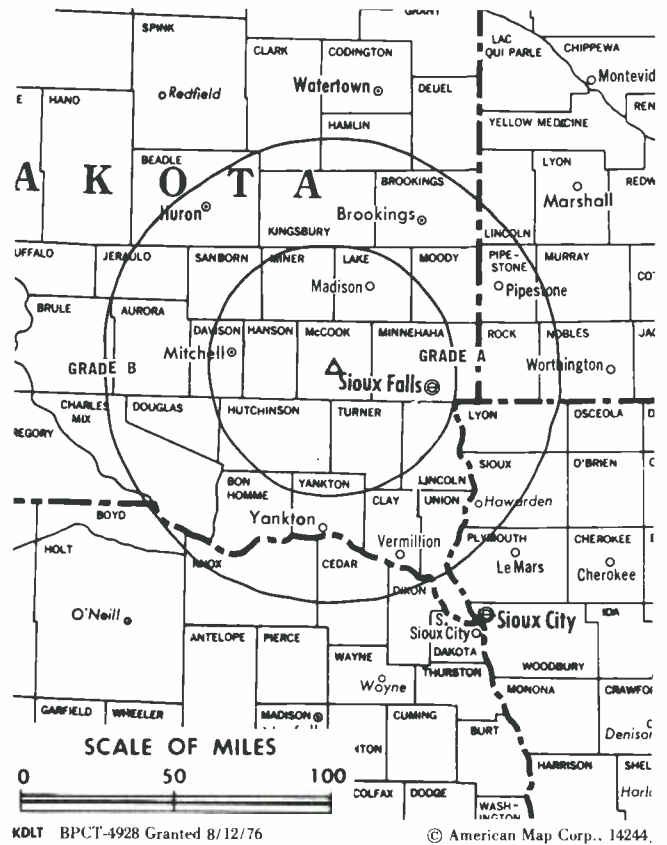
DON STURZENBECHER, chief engineer.

**Rates:** Not available.

**City of License:** Mitchell. **ADI:** Sioux Falls-Mitchell. **Rank:** 98.

Total Households: © MSI Consumer Market Data as of 1/1/87. TV Homes, TV% and Circulation © 1987 Arbitron. County coverage based on Arbitron study.

Net Weekly Circulation	State County	Total Households	TV Households	%
<b>50% &amp; Over</b>	<b>MINNESOTA</b>			
	Lincoln	3,000	2,900	97
	Pipestone	4,200	4,100	98
	Rock	3,800	3,800	100
	<b>NEBRASKA</b>			
	Boyd	1,300	1,300	100
	<b>SOUTH DAKOTA</b>			
	Aurora	1,100	1,100	100
	Beadle	7,300	7,200	99
	Bon Homme	3,200	3,100	97
	Brookings	8,900	8,800	99
	Brown	14,500	14,400	99
	Charles Mix	3,400	3,300	97
	Clark	1,900	1,900	100
	Codington	8,500	8,400	99
	Davison	7,400	7,200	97
	Deuel	1,900	1,900	100
	Douglas	1,400	1,400	100
	Edmunds	1,800	1,800	100
Faulk	1,200	1,200	100	
Gregory	2,100	2,100	100	
Hamlin	1,900	1,900	100	
Hanson	1,100	1,100	100	
Hughes	6,100	6,000	98	
Hutchinson	3,400	3,300	97	
Jerauld	1,100	1,100	100	
Kingsbury	2,600	2,600	100	



Net Weekly Circulation	State County	Total Households	TV Households	%
<b>50% &amp; Over</b>	Lake	4,200	4,200	100
	Lincoln	5,200	5,100	98
	Mc Cook	2,300	2,300	100
	Miner	1,400	1,400	100
	Minnehaha	47,800	47,500	99
	Moody	2,400	2,400	100
	Potter	1,300	1,300	100
	Sanborn	1,200	1,200	100
	Stanley	900	900	100
	Turner	3,500	3,500	100
	Yankton	7,100	7,000	99
<b>Between 25-49%</b>	<b>MINNESOTA</b>			
	Murray	4,000	3,900	99
	<b>NEBRASKA</b>			
	Knox	4,100	4,000	98
	<b>SOUTH DAKOTA</b>			
	Brule	2,000	2,000	100
	Campbell	800	800	100
	Clay	5,000	4,900	98
	Hand	1,800	1,800	100
	Hyde	800	800	100
	Mc Pherson	1,500	1,500	100
Spink	3,300	3,300	100	
Sully	700	700	100	
Tripp	2,800	2,800	100	
<b>Between 5-24%</b>	<b>IOWA</b>			
	Lyon	4,700	4,600	98
<b>MINNESOTA</b>				
Nobles	7,900	7,800	99	
(Continued on page A-955)				
<b>Station Totals</b>		<b>238,400</b>	<b>235,700</b>	<b>98</b>
<b>Net Weekly Circulation (1987)</b>			<b>151,900</b>	
<b>Average Daily Circulation (1987)</b>			<b>82,700</b>	

## South Dakota

### KSFY-TV , Sioux Falls (Arbitron Data Continued)

Net Weekly Circulation	State County	Total Households	TV Households	%
<b>50% &amp; Over</b>	Mc Cook	2,300	2,300	100
	Mc Pherson	1,500	1,500	100
	Marshall	2,000	1,900	95
	Mellette	700	700	100
	Miner	1,400	1,400	100
	Minnehaha	47,800	47,500	99
	Moody	2,400	2,400	100
	Potter	1,300	1,300	100
	Roberts	3,900	3,800	97
	Sanborn	1,200	1,200	100
	Spink	3,300	3,300	100
	Stanley	900	900	100
	Sully	700	700	100
	Todd	2,000	1,900	95
	Tripp	2,800	2,800	100
	Turner	3,500	3,500	100
	Walworth	2,600	2,500	96
	Yankton	7,100	7,000	99
	<b>Between 25-49%</b>	<b>IOWA</b>		
Plymouth		9,200	9,100	99
<b>MINNESOTA</b>				
Big Stone		2,900	2,900	100
Cottonwood		5,200	5,000	96
Traverse		1,800	1,800	100
<b>NEBRASKA</b>				
Antelope		3,200	3,100	97
Cedar		4,000	4,000	100
Knox		4,100	4,000	98
Rock		900	900	100
<b>SOUTH DAKOTA</b>				
Campbell	800	800	100	
Dewey	1,600	1,500	94	
Haakon	1,000	1,000	100	
Jackson	1,200	1,200	100	
Union	4,300	4,300	100	
Ziebach	600	600	100	
<b>Between 5-24%</b>	<b>IOWA</b>			
	Buena Vista	8,200	8,100	99
	Cherokee	6,200	6,100	98
	Emmet	5,100	5,000	98
	Palo Alto	4,800	4,700	98
	<b>MINNESOTA</b>			
	Watonwan	4,700	4,600	98
	Yellow Medicine	4,700	4,500	96
	<b>NORTH DAKOTA</b>			
	Mc Intosh	1,900	1,800	97
	Sargent	2,000	2,000	100
	<b>NEBRASKA</b>			
	Brown	1,700	1,600	94
	Cherry	2,600	2,600	100
	Dixon	2,600	2,600	100
	Pierce	3,200	3,200	100
	<b>SOUTH DAKOTA</b>			
Bennett	1,000	1,000	100	

### KELO-TV , Sioux Falls (Arbitron Data Continued)

Net Weekly Circulation	State County	Total Households	TV Households	%
<b>50% &amp; Over</b>	<b>SOUTH DAKOTA</b>			
	Hanson	1,100	1,100	100
	Hughes	6,100	6,000	98
	Hutchinson	3,400	3,300	97
	Hyde	800	800	100
	Jackson	1,200	1,200	100
	Jerauld	1,100	1,100	100
	Jones	600	600	100
	Kingsbury	2,600	2,600	100
	Lake	4,200	4,200	100
	Lincoln	5,200	5,100	98
	Lyman	1,300	1,300	100
	Mc Cook	2,300	2,300	100
	Mc Pherson	1,500	1,500	100
	Marshall	2,000	1,900	95
	Meade	7,600	7,500	99
	Mellette	700	700	100
	Miner	1,400	1,400	100
	Minnehaha	47,800	47,500	99
	Moody	2,400	2,400	100
	Pennington	29,000	28,700	99
	Potter	1,300	1,300	100
	Roberts	3,900	3,800	97
	Sanborn	1,200	1,200	100
	Spink	3,300	3,300	100
	Stanley	900	900	100
	Sully	700	700	100
	Todd	2,000	1,900	95
	Tripp	2,800	2,800	100
Turner	3,500	3,500	100	
Union	4,300	4,300	100	
Walworth	2,600	2,500	96	
Yankton	7,100	7,000	99	
<b>Between 25-49%</b>	<b>IOWA</b>			
	Plymouth	9,200	9,100	99
	<b>MINNESOTA</b>			
	Jackson	4,900	4,800	98
	<b>NORTH DAKOTA</b>			
	Dickey	2,500	2,400	96
	<b>NEBRASKA</b>			
	Boyd	1,300	1,300	100
	Pierce	3,200	3,200	100
	<b>SOUTH DAKOTA</b>			
	Bennett	1,000	1,000	100
	Butte	3,300	3,200	97
Dewey	1,600	1,500	94	
Fall River	3,500	3,400	97	
Lawrence	7,700	7,600	99	
Ziebach	600	600	100	
<b>Between 5-24%</b>	<b>IOWA</b>			
	Buena Vista	8,200	8,100	99
	Ida	3,500	3,500	100
	Palo Alto	4,800	4,700	98
	<b>MINNESOTA</b>			
	Cottonwood	5,200	5,000	96
	Lac Qui Parle	3,800	3,700	97
	Redwood	6,700	6,500	97
	Traverse	1,800	1,800	100
	Yellow Medicine	4,700	4,500	96
	<b>NORTH DAKOTA</b>			
	Sargent	2,000	2,000	100
	<b>NEBRASKA</b>			
	Antelope	3,200	3,100	97
	Dakota	6,600	6,600	100
	<b>SOUTH DAKOTA</b>			
	Corson	1,500	1,400	93
Custer	2,700	2,600	96	

### Attention TELEVISION & CABLE FACTBOOK Readers!

Keep your **FACTBOOK** up to date by subscribing to **TELEVISION and CABLE ACTION UPDATES**. Weekly reports on changes in Television and Cable including licensing, franchising and other regulatory matters.

For **FREE** copies and information, call **(202) 872-9200**.



## South Dakota

### KDLT , Mitchell-Sioux Falls (Arbitron Data Continued)

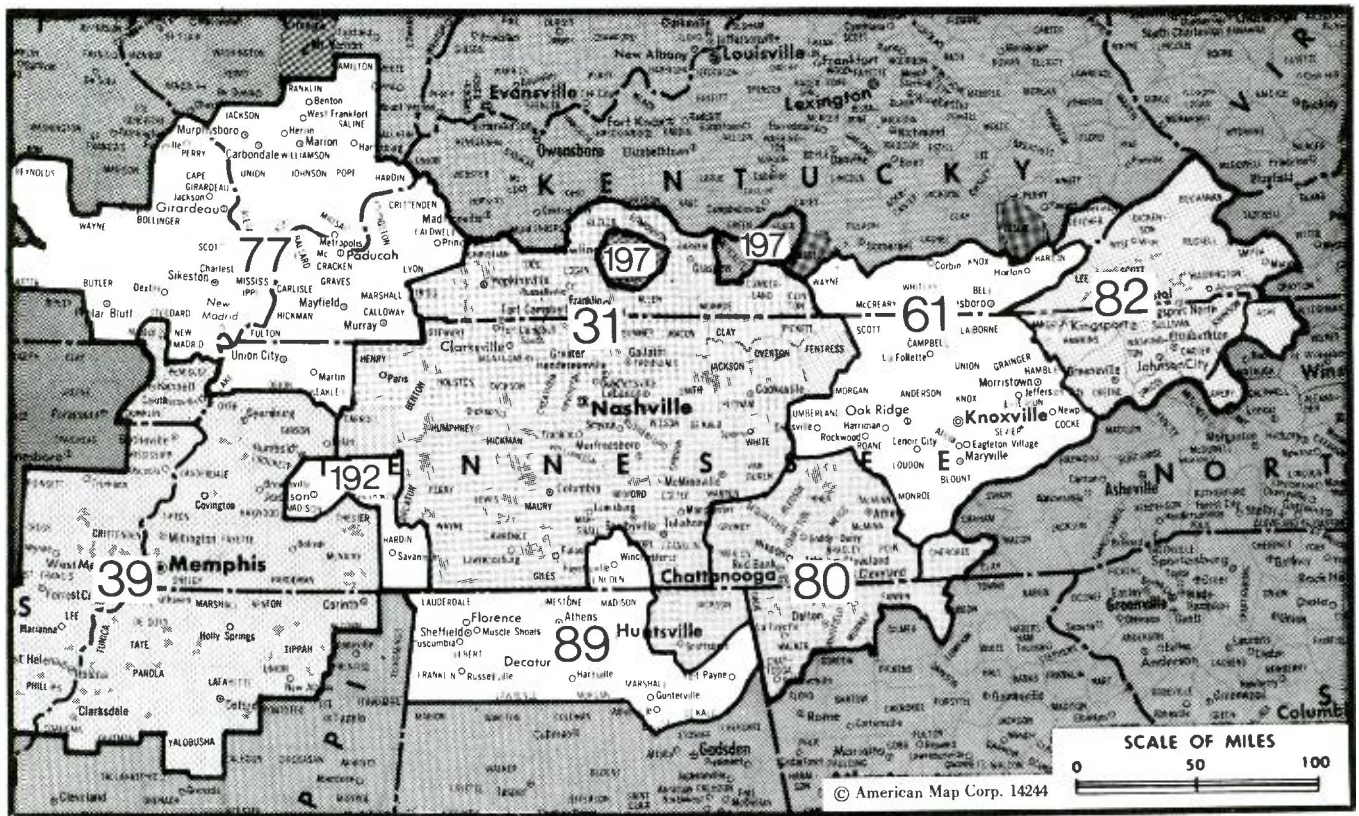
Net Weekly Circulation	State County	Total Households	TV Households	%
Between 5-24%	<b>NORTH DAKOTA</b>			
	Dickey	2,500	2,400	96
	<b>NEBRASKA</b>			
	Antelope	3,200	3,100	97
	Cedar	4,000	4,000	100
	Pierce	3,200	3,200	100
	<b>SOUTH DAKOTA</b>			
	Buffalo	400	400	100
	Day	3,000	3,000	100
	Grant	3,400	3,300	97
	Marshall	2,000	1,900	95
	Union	4,300	4,300	100
	Walworth	2,600	2,500	96

Buyers and sellers  
can use the new tax law  
to save thousands at no cost,  
through our association  
with Grant Thornton, CPAs.

*THE*  
*TED HEPBURN*  
*COMPANY*

*Ted Hepburn, President    Todd Hepburn, Vice-President*  
325 Garden Road, Palm Beach, Florida 33480 (305) 863-8995  
P.O. Box 42401, Cincinnati, Ohio 45242 (513) 791-8730

# Tennessee



Market	Arbitron ADI TV Households	Rank	Market Area Commercial TV Stations
Nashville, TN.....	685,200	31	WCAY-TV (30), WHTN (39), WKRN-TV(2), WSMV (4), WTVF (5), WZTV (17)
Memphis, TN.....	587,600	39	WHBO-TV (13), WMC-TV (5), WMKW-TV(30), WPTY-TV (24), WREG-TV (3)
Knoxville, TN.....	413,900	61	WATE-TV (6), WBIR-TV (10), WINT-TV(20), WKCH-TV (43), WTVK (26)
Paducah, KY-Cape Girardeau, MO-Harrisburg-Marion, IL.....	316,700	77	KBSI (23), KFVS-TV (12), KPOB-TV (15), WCEE (13), WPSD-TV (6), WSLI-TV (3), WTCT (27)
Chattanooga, TN.....	301,700	80	WDEF-TV (12), WDSI-TV (61), WFLI-TV (53), WRCB-TV (3), WTVG (9)
Bristol, VA-Kingsport-Johnson City, TN.....	287,600	82	WCYB-TV(5), WETO (39), WJHL-TV (11), WKPT-TV (19)
Huntsville-Decatur-Florence, AL.....	265,700	89	WAAY-TV (31), WAFF (48), WHNT-TV (19), WOVL-TV (15), WTRT (26), WZDX (54)
Jackson, TN.....	45,800	192	WBBJ-TV (7), WJWT (16)
Bowling Green, KY.....	38,100	197	WBKO (13)

State Cross Reference List	
Communities That Receive Programs of Stations That are Located Elsewhere	
WCYB-TV, Bristol & Johnson City.....	See Bristol, VA
WJHL-TV, Bristol & Kingsport.....	See Johnson City, TN
WKPT-TV, Bristol.....	See Kingsport, TN
WKPT-TV, Johnson City.....	See Kingsport, TN
WHTN, Nashville.....	See Murfreesboro, TN

Tennessee Station Status as of October 1, 1987			
	VHF	UHF	TOTAL
Commercial Television Stations	13	13	26
Educational Television Stations	4	2	6
	17	15	32

# Tennessee—Chattanooga

## WDEF-TV

Ch. 12

**Network Service:** CBS.

**Licensee:** Roy H. Park Broadcasting of Tennessee Inc., 3300 Broad St., Chattanooga, TN 37408.

**Studio:** Broadcast Center, 3300 Broad St., Chattanooga, TN 37408.

**Telephone:** 615-267-3392. **TWX:** 810-573-5207.

**Technical Facilities:** Channel No. 12 (204-210 MHz). Authorized power: 316-kw visual, 37.1-kw aural. Antenna: 1260-ft. above av. terrain, 641-ft. above ground, 2549-ft. above sea level.

Latitude 35° 08' 06"  
Longitude 85° 19' 25"

**Transmitter:** Atop Signal Mtn.

**Satellite Earth Stations:** Scientific-Atlanta, 7-meter; Scientific-Atlanta, 4.6-meter; United Products, 3.5-meter, 3-meter & 2.8-meter; RCA, 3.6-meter Ku-band; Drake, M/A-Com, Microdyne, Regency, Scientific-Atlanta receivers.

**AM Affiliate:** WDEF, 5-kw, 1370 kHz (CBS).

**FM Affiliate:** WDEF-FM, 100-kw, 92.3 MHz (No. 222), 900-ft.

**News Services:** AP, CBS, NIWS.

**Ownership:** Park Communications Inc. See Group Ownership of Television Stations.

**Began Operation:** April 25, 1954. Sale to present owner by Carter M. Parham Group approved by FCC Feb. 28, 1964 (*Television Digest*, Vol. 4:7).

**Represented (sales):** Blair Television.

**Represented (legal):** Wiley, Rein & Fielding.

**Represented (engineering):** A. D. Ring & Associates.

### Personnel:

MARK KEOWN, vice president & general manager.

MICHAEL HOOD, general sales manager.

DORIS ELLIS, program director.

RAY WHITE, news director.

WILLIAM CHRISTMAN, chief engineer.

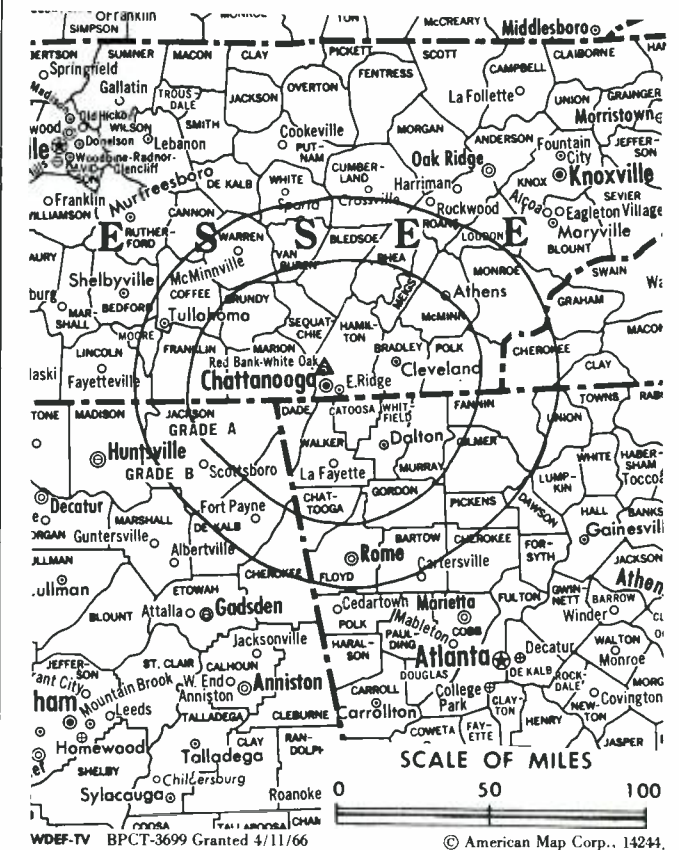
CHARLES WILKIE, business manager.

**Rates:** Not available.

**City of License:** Chattanooga. **ADI:** Chattanooga. **Rank:** 80.

Total Households: © MSI Consumer Market Data as of 1/1/87. TV Homes, TV% and Circulation © 1987 Arbitron. County coverage based on Arbitron study.

Net Weekly Circulation	State County	Total Households	TV Households	%
<b>50% &amp; Over</b>	<b>ALABAMA</b>			
	Jackson	20,000	19,800	99
	<b>GEORGIA</b>			
	Catoosa	14,200	14,100	99
	Dade	4,200	4,200	100
	Gordon	11,700	11,600	99
	Murray	8,000	7,900	99
	Walker	20,100	19,900	99
	Whitfield	24,700	24,500	99
	<b>TENNESSEE</b>			
	Bledsoe	3,300	3,200	97
	Bradley	26,100	25,900	99
	Grundly	4,900	4,800	98
	Hamilton	110,100	109,500	99
	McMinn	15,900	15,800	99
Marion	9,200	9,100	99	



Net Weekly Circulation	State County	Total Households	TV Households	%
<b>50% &amp; Over</b>	Meigs	2,800	2,800	100
	Polk	4,900	4,800	98
	Rhea	9,300	9,200	99
	Sequatchie	3,300	3,300	100
<b>Between 25-49%</b>	<b>ALABAMA</b>			
	De Kalb	22,100	21,900	99
	<b>GEORGIA</b>			
	Chattooga	7,800	7,700	99
	Fannin	6,000	5,900	98
	Floyd	29,800	29,500	99
	Gilmer	4,400	4,300	98
	<b>NORTH CAROLINA</b>			
	Cherokee	7,700	7,500	97
	Clay	2,800	2,700	96
<b>TENNESSEE</b>				
Van Buren	1,500	1,500	100	
<b>Between 5-24%</b>	<b>GEORGIA</b>			
	Bartow	15,900	15,700	99
	Cherokee	22,600	22,400	99
	Pickens	4,900	4,800	98
	Polk	11,900	11,800	99
	Union	4,100	4,000	98
	<b>TENNESSEE</b>			
	Cumberland	12,100	11,900	98
	Franklin	11,800	11,700	99
	Monroe	10,700	10,600	99
Morgan	5,800	5,700	98	
Roane	18,600	18,400	99	
<b>Station Totals</b>		<b>493,200</b>	<b>488,400</b>	<b>99</b>
<b>Net Weekly Circulation (1987)</b>			<b>305,100</b>	
<b>Average Daily Circulation (1987)</b>			<b>171,700</b>	

# Tennessee—Chattanooga

## WRCB-TV

Ch. 3

**Network Service:** NBC.

**Licensee:** Sarkes Tarzian Inc., 205 N. College Ave., Bloomington, IN 47402.

**Studio:** Executive Park, 900 Whitehall Rd., Chattanooga, TN 37405.

**Telephone:** 615-267-5412. **TWX:** 810-573-5240.

**Technical Facilities:** Channel No. 3 (60-66 MHz). Authorized power: 100-kw visual, 10-kw aural. Antenna: 1050-ft. above av. terrain, 251-ft. above ground, 2313-ft. above sea level.

Latitude 35° 09' 40"  
Longitude 85° 18' 52"

**Transmitter:** Fairmont Rd., near Hwy. 8, near Chattanooga.

**Satellite Earth Stations:** 3-meter C-band; 3.7-meter Ku-band; Harris, M/A-Com receivers.

**News Service:** AP.

**Ownership:** Sarkes Tarzian Inc. See Group Ownership of Television Stations.

**Began Operation:** May 6, 1956. Sale of 70% to WSTV Inc. by Ramon G. & Helen Patterson approved Nov. 25, 1959 by FCC (*Television Digest*, Vol. 15:43, 48). Follansbee Steel (interlocking ownership with WSTV Inc.) acquired 30% from H-R Television Inc. early in 1959 for undisclosed amount. For transfer of WSTV Inc. properties to United Printers & Publishers Inc. (name changed to Rust Craft Greeting Cards Inc.) and later sale to Ziff-Davis, see WTOV-TV, Steubenville, OH. Sale to present owner by Ziff-Davis Bcstg. Co. approved by FCC Sept. 29, 1982.

**Represented (sales):** Katz Television.

**Represented (legal):** Cohn & Marks.

**Represented (engineering):** Jules Cohen & Associates.

**Personnel:**

TOM TOLAR, president & general manager.  
DOUG SHORT, general sales manager.  
EDWIN ASLINGER, chief engineer.  
LAWSON FOX, operations manager.  
PATTI SMITH, promotion director.  
LEE MEREDITH, news director.

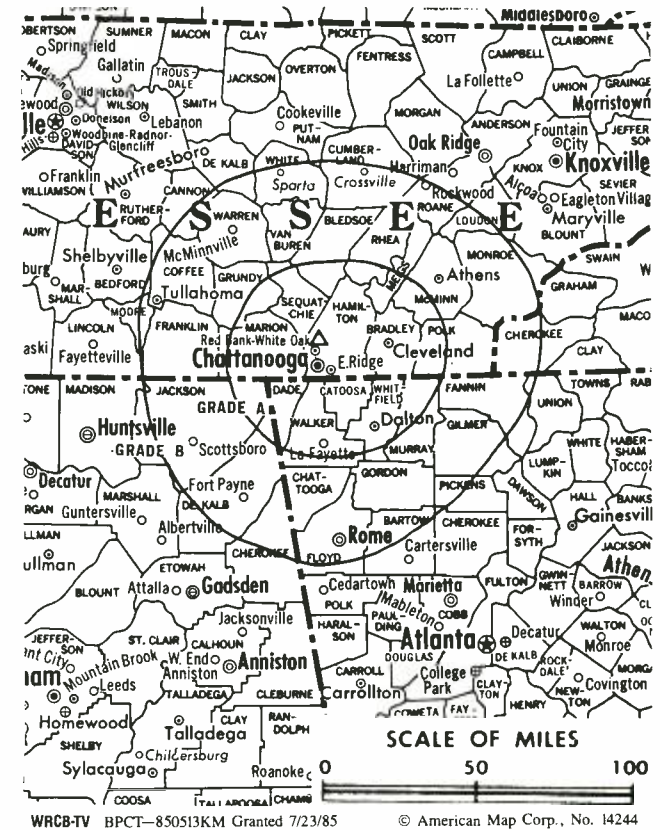
**Highest 30 Sec. Rate:** \$1400.

**NETWORK BASE HOURLY RATE:** \$1100.

**City of License:** Chattanooga. **ADI:** Chattanooga. **Rank:** 80.

Total Households: © MSI Consumer Market Data as of 1/1/87. TV Homes, TV% and Circulation © 1987 Arbitron. County coverage based on Arbitron study.

Net Weekly Circulation	State County	Total Households	TV Households	%
<b>50% &amp; Over</b>	<b>ALABAMA</b>			
	De Kalb	22,100	21,900	99
	Jackson	20,000	19,800	99
	<b>GEORGIA</b>			
	Catoosa	14,200	14,100	99
	Chattooga	7,800	7,700	99
	Dade	4,200	4,200	100
	Fannin	6,000	5,900	98
	Floyd	29,800	29,500	99
	Gordon	11,700	11,600	99
	Murray	8,000	7,900	99
	Walker	20,100	19,900	99
	Whitfield	24,700	24,500	99
	<b>NORTH CAROLINA</b>			
	Cherokee	7,700	7,500	97
	Clay	2,800	2,700	96
	<b>TENNESSEE</b>			
	Bledsoe	3,300	3,200	97
	Bradley	26,100	25,900	99



Net Weekly Circulation	State County	Total Households	TV Households	%	
<b>50% &amp; Over</b>	Grundy	4,900	4,800	98	
	Hamilton	110,100	109,500	99	
	McMinn	15,900	15,800	99	
	Marion	9,200	9,100	99	
	Meigs	2,800	2,800	100	
	Polk	4,900	4,800	98	
	Rhea	9,300	9,200	99	
	Sequatchie	3,300	3,300	100	
	<b>Between 25-49%</b>	<b>GEORGIA</b>			
		Gilmer	4,400	4,300	98
Towns		2,500	2,500	100	
Union		4,100	4,000	98	
<b>TENNESSEE</b>					
Cumberland		12,100	11,900	98	
Monroe	10,700	10,600	99		
Van Buren	1,500	1,500	100		
<b>Between 5-24%</b>	<b>ALABAMA</b>				
	Etowah	39,600	39,300	99	
	<b>GEORGIA</b>				
	Bartow	15,900	15,700	99	
	Lumpkin	4,000	4,000	100	
	Pickens	4,900	4,800	98	
	Polk	11,900	11,800	99	
	<b>NORTH CAROLINA</b>				
	Graham	2,500	2,400	96	
	<b>TENNESSEE</b>				
	De Kalb	5,600	5,500	98	
	Franklin	11,800	11,700	99	
	Moore	1,700	1,700	100	
	Morgan	5,800	5,700	98	
	Roane	18,600	18,400	99	
	Scott	7,200	7,100	99	
<b>Station Totals</b>		<b>533,700</b>	<b>528,500</b>	<b>99</b>	
<b>Net Weekly Circulation (1987)</b>			<b>340,300</b>		
<b>Average Daily Circulation (1987)</b>			<b>220,500</b>		

# Tennessee—Chattanooga

## WDSI-TV

Ch. 61

**Network Service:** Fox.

**Licensee:** Donatelli & Klein Inc., 2401 E. Main St., Chattanooga, TN 37404.

**Studio:** 2401 E. Main St., Chattanooga.

**Telephone:** 615-697-0661.

**Technical Facilities:** Channel No. 61 (752-758 MHz). Authorized power: 584-kw max. & 457-kw horizontal visual, 117-kw max. & 91.2-kw horizontal aural. Antenna: 980-ft. above av. terrain, 343-ft. above ground, 2313-ft. above sea level.

Latitude 35° 12' 34"  
Longitude 85° 16' 39"

Holds CP for change to 2218-kw max. visual, 221.8-kw max. aural, 974-ft. above av. terrain, 340-ft. above ground, 2310-ft. above sea level.

**Transmitter:** Needleseye, Chattanooga.

**Satellite Earth Stations:** 3 in operation; Ku-band & C-band; Harris receivers.

**Ownership:** Louis Donatelli, gen. partner, 73%; Michael Starr, gen. partner, 25%; Wilford Goodwyn, Ltd. partner, 1%; Howard Tucker, Ltd. partner, 1%.

**Began Operation:** January 24, 1972. Sale to present owners by Roy L. Hess, et al., approved by FCC Jan. 30, 1985. Previous sale by Col. Jay Sadow approved Jan. 18, 1983 (Television Digest, Vol. 22:39).

**Represented (sales):** Independent TV Sales.

**Represented (legal):** Hardy & Popham.

**Represented (engineering):** John Fergie & Associates.

### Personnel:

ALAN B. BARROWS, general manager.  
RAY HANSEN, general sales manager.  
RICK JORDAN, chief engineer.  
DON MILLER, operations manager.  
KIM HIXSON, promotion manager.  
CAROLYN IVESTOR, bookkeeper.

**Highest One Hour Rate:** \$1000.

**Highest 30 Sec. Rate:** \$200.

**City of License:** Chattanooga. **ADI:** Chattanooga. **Rank:** 80.

Total Households: © MSI Consumer Market Data as of 1/1/87. TV Homes, TV% and Circulation © 1987 Arbitron. County coverage based on Arbitron study.

Net Weekly Circulation	State County	Total Households	TV Households	%
<b>50% &amp; Over</b>	<b>TENNESSEE</b>			
	Hamilton	110,100	109,500	99
<b>Between 25-49%</b>	<b>GEORGIA</b>			
	Catoosa	14,200	14,100	99
	Dade	4,200	4,200	100
	Walker	20,100	19,900	99



WDSI-TV BPCT-830722KG Granted 7/29/83

© American Map Corp., No. 14244

Net Weekly Circulation	State County	Total Households	TV Households	%
<b>Between 25-49%</b>	Whitfield	24,700	24,500	99
	<b>TENNESSEE</b>			
	Bradley	26,100	25,900	99
	Rhea	9,300	9,200	99
	Sequatchie	3,300	3,300	100
<b>Between 5-24%</b>	<b>ALABAMA</b>			
	Jackson	20,000	19,800	99
	<b>GEORGIA</b>			
	Chattooga	7,800	7,700	99
	Murray	8,000	7,900	99
	<b>TENNESSEE</b>			
	Grundy	4,900	4,800	98
Mcminn	15,900	15,800	99	
Marion	9,200	9,100	99	
Meigs	2,800	2,800	100	
Polk	4,900	4,800	98	
<b>Station Totals</b>		<b>285,500</b>	<b>283,300</b>	<b>99</b>
<b>Net Weekly Circulation (1987)</b>				<b>115,000</b>
<b>Average Daily Circulation (1987)</b>				<b>45,100</b>

# Tennessee—Chattanooga

## WTVC

Ch. 9

**Network Service:** ABC.

**Licensee:** Freedom-TV Sub Inc., Box 1150, Chattanooga, TN 37401.

**Studio:** 410 W. 6th St., Chattanooga, TN 37402.

**Mailing Address:** Box 1150, Chattanooga, TN 37401.

**Telephone:** 615-756-5500.

**Technical Facilities:** Channel No. 9 (186-192 MHz). Authorized power: 316-kw visual, 31.6-kw aural. Antenna: 1040-ft. above av. terrain, 278-ft. above ground, 2353-ft. above sea level.

Latitude 35° 09' 41"  
Longitude 85° 19' 03"

Requests CP for change to 1732-ft. above av. terrain, 928-ft. above ground, 2989-ft. above sea level, lat. 35° 09' 37.8", long. 85° 19' 7.7", transmitter to Taft Hwy., 1.3-mi. NNW of intersection with Fairmont Rd., Signal Mountain. BPCT-851023KI.

**Transmitter:** Taft Hwy. & Anderson Pike, Signal Mountain, TN.

**Satellite Earth Stations:** Microdyne, 7-meter; Microdyne receivers.

**News Services:** AP, ABC.

**Ownership:** Freedom Newspapers Inc. See Group Ownership of Television Stations.

**Began Operation:** June 15, 1953 as WROM-TV, Rome, GA but quit air Dec. 5, 1957. Moved to Chattanooga and resumed operation Feb. 11, 1958 after transfer to Martin Theatres of Georgia Inc. by Dean Covington and associates was approved Oct. 30, 1957 (*Television Digest*, Vol. 13:40, 44). Sale of Martin Theatres to Fuqua Industries approved Feb. 7, 1969. Sale to Belo Bcstg. approved June 13, 1980. Sale to present owner approved Dec. 13, 1983 (Vol. 23:42).

**Represented (sales):** Petry Television Inc.

**Represented (legal):** Dow, Lohnes & Albertson.

**Represented (engineering):** Carl T. Jones Associates.

**Personnel:**

F. LEWIS ROBERTSON, general manager.  
ED GROVES, general sales manager.  
BILL WALLACE, news director.

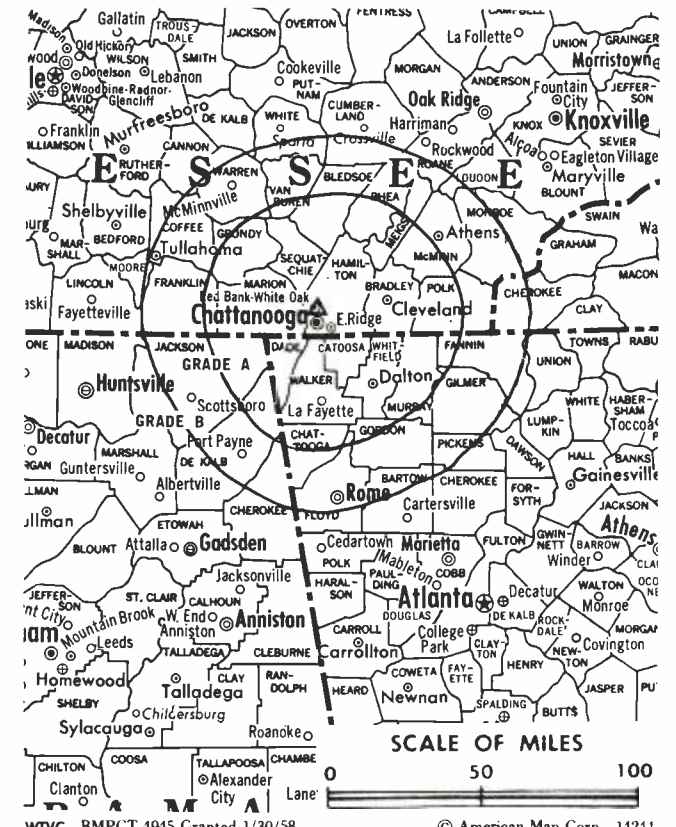
**Highest 30 Sec. Rate:** \$2000.

**NETWORK BASE HOURLY RATE:** \$725.

**City of License:** Chattanooga. **ADI:** Chattanooga. **Rank:** 80.

Total Households: © MSI Consumer Market Data as of 1/1/87. TV Homes, TV% and Circulation © 1987 Arbitron. County coverage based on Arbitron study.

Net Weekly Circulation	State County	Total Households	TV Households	%
<b>50% &amp; Over</b>	<b>ALABAMA</b>			
	Jackson	20,000	19,800	99
	<b>GEORGIA</b>			
	Catoosa	14,200	14,100	99
	Dade	4,200	4,200	100
	Fannin	6,000	5,900	98
	Gordon	11,700	11,600	99
	Murray	8,000	7,900	99
	Walker	20,100	19,900	99
	Whitfield	24,700	24,500	99
	<b>TENNESSEE</b>			
	Bledsoe	3,300	3,200	97
	Bradley	26,100	25,900	99
	Grundy	4,900	4,800	98
	Hamilton	110,100	109,500	99



WTVC BMPCT-4945 Granted 1/30/58 © American Map Corp., 14244

Net Weekly Circulation	State County	Total Households	TV Households	%
<b>50% &amp; Over</b>	Mcminn	15,900	15,800	99
	Marion	9,200	9,100	99
	Meigs	2,800	2,800	100
	Polk	4,900	4,800	98
	Rhea	9,300	9,200	99
	Sequatchie	3,300	3,300	100
<b>Between 25-49%</b>	<b>ALABAMA</b>			
	De Kalb	22,100	21,900	99
	<b>GEORGIA</b>			
	Chattooga	7,800	7,700	99
	Floyd	29,800	29,500	99
	<b>NORTH CAROLINA</b>			
Cherokee	7,700	7,500	97	
Clay	2,800	2,700	96	
<b>TENNESSEE</b>				
Monroe	10,700	10,600	99	
<b>Between 5-24%</b>	<b>ALABAMA</b>			
	Cleburne	5,000	4,900	98
	<b>GEORGIA</b>			
	Bartow	15,900	15,700	99
	Gilmer	4,400	4,300	98
	Pickens	4,900	4,800	98
	Polk	11,900	11,800	99
	Union	4,100	4,000	98
	<b>TENNESSEE</b>			
	Cumberland	12,100	11,900	98
	Franklin	11,800	11,700	99
Moore	1,700	1,700	100	
Roane	18,600	18,400	99	
Van Buren	1,500	1,500	100	
<b>Station Totals</b>		<b>471,500</b>	<b>466,900</b>	<b>99</b>
<b>Net Weekly Circulation (1987)</b>			<b>300,200</b>	
<b>Average Daily Circulation (1987)</b>			<b>187,400</b>	

# Tennessee—Cleveland

## WFLI-TV

Ch. 53

**Network Service:** None, independent.

**Grantee:** WFLI-TV Inc., Box 5285, Cleveland, TN 37320.

**Studio:** 4654 Cohutta-Varnell Rd., Cohutta, GA 30710.

**Telephone:** 404-694-3337.

**Technical Facilities:** Channel No. 53 (704-710 MHz). Authorized power: 1306-kw max. visual, 131-kw max. aural. Antenna: 1169-ft. above av. terrain, 1039-ft. above ground, 2023-ft. above sea level.

Latitude	34°	55'	57"
Longitude	84°	58'	32"

**Transmitter:** Cohutta Ridge, 2.1-mi. N of Varnell.

**Satellite Earth Stations:** DX Antenna, 5-meter C-band; 2 Uniden, 3-meter C-band; DX Antenna, Uniden receivers.

**Ownership:** William E. Bennis Jr., pres., 35%; Ying Hua Bennis, v.p., 21.7%; William E. Bennis III, v.p.; Michael J. Bennis, secy., 17.7%; Robert A. Bennis, treas., 20.7%; Patricia Bennis Komorowski, 4.9%. WFLI Inc. is licensee of WFLI(AM), Lookout Mountain, TN. W. E. Bennis Jr., M. J. & R. A. Bennis have interest in Bennis Communications Inc., licensee of WHYW-FM, Braddock, PA. R. A. & M. J. Bennis have interest in Love Bcstg., licensee of WMYK(FM), Elizabeth City, NC. R. A. & M. J. Bennis & Komorowski have interest in James River Bcstg., licensee of WZAM(AM), Norfolk, VA.

**Began Operation:** May 25, 1987.

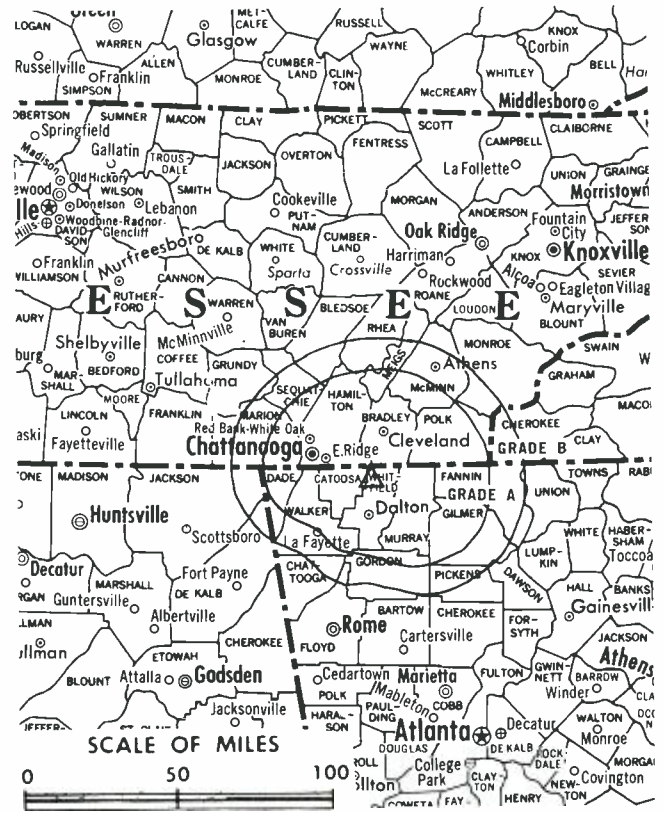
**Represented (sales):** Mutual Telesales Inc.

**Represented (legal):** Mullin, Rhyne, Emmons & Topel, P.C.

**Represented (engineering):** Peter V. Gureckis & Associates.

### Personnel:

YING BENNIS, general manager.  
JEFF GREGORY, engineering director.  
GARY DYKES, operations manager.  
LEON BEAVERS, general sales manager.



WFLI-TV BMPCT-851112KM Granted 10/15/86

© American Map Corp., No. 14244

THIA HATCHER, program & promotion director.  
SUSAN BOATWRIGHT, production manager.  
DONNA MOORE, business manager.

**Highest One Hour Rate:** \$400.

**Highest 30 Sec. Rate:** \$100.

**Arbitron Data:** Not available

**City of License:** Cleveland. **ADI:** Chattanooga. **Rank:** 80.

# Tennessee—Crossville

## WINT-TV

Ch. 20

**Network Service:** None, independent.

**Licensee:** WINT-TV Inc., Box 608, Crossville, TN 38555.

**Studio:** Box 608, Crossville, TN 38555.

**Telephone:** 615-484-1220.

**Technical Facilities:** Channel No. 20 (506-512 MHz). Authorized power: 14.8-kw max. visual, 1.48-kw aural. Antenna: 159-ft. above av. terrain, 157-ft. above ground, 1949-ft. above sea level.

Latitude	35°	56'	12"
Longitude	85°	00'	46"

**Transmitter:** Wells Rd., Crossville.

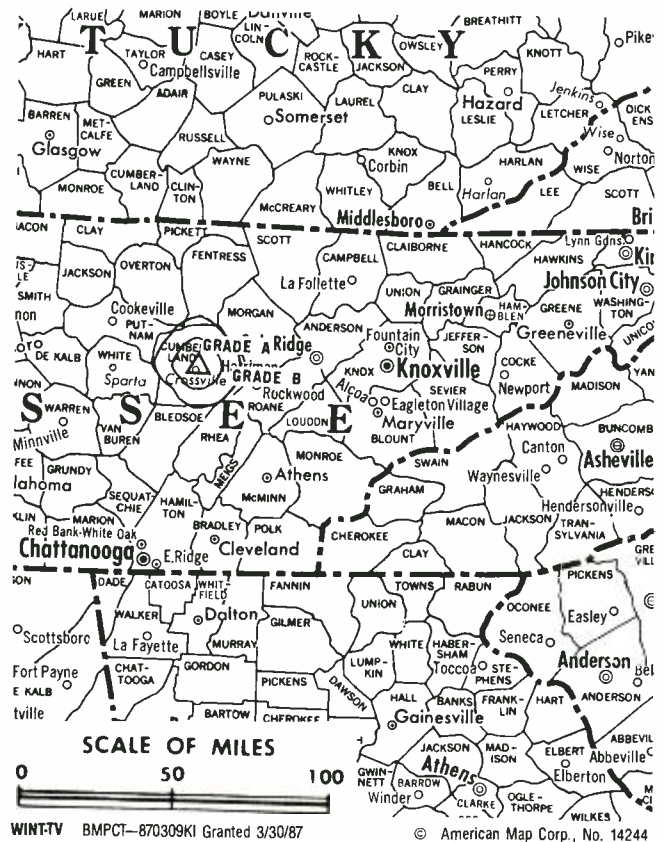
**Ownership:** Helen L. Cunningham, pres., 51%; John A. Cunningham, v.p., 25%; Helen R. Cunningham, secy.-treas., 24%.

**Began Operation:** October 3, 1976 on Ch. 55; left air 1983. Sale to Larry D. Hudson, James C. Thompson & Cunningham by Calvin C. Smith & John A. Cunningham approved by FCC June 3, 1983. Previous sale by Edward M. Johnson approved Feb. 27, 1979.

**Personnel:**  
HELEN L. CUNNINGHAM, president.

**Arbitron Data:** Not available.

**City of License:** Crossville. **ADI:** Knoxville. **Rank:** 61.





# Tennessee—Greenville

**WETO**

**Ch. 39**

**Network Service:** Fox.

**Licensee:** East Tennessee's Own Inc., Box 1074, Greenville, TN 37744.

**Studio:** Industrial Rd., Greenville.

**Telephone:** 615-639-0181.

**Technical Facilities:** Channel No. 39 (620-626 MHz). Authorized power: 3000-kw max. visual, 300-kw max. aural. Antenna: 2628-ft. above av. terrain, 141-ft. above ground, 4981-ft. above sea level.

Latitude 36° 01' 24"  
Longitude 82° 42' 56"

**Transmitter:** Camp Creek Bald, Bald Mountain.

**Multichannel TV Sound:** Stereo only.

**Satellite Earth Stations:** 3 in operation; Harris, M/A-Com, Satellite Technology receivers.

**Ownership:** Jay D. Austin, pres., 26.57%; Robert Lochte, secy.-treas. & Kate Lochte, 12.08% jointly; Henry & Roberta Lochte, 14.49% jointly; Tom N. Austin, 14.49%; Tom N. Austin Jr., 9.66%; Jurgen Rademacher, 9.66%; John H. Kilday III, 4.83%; Ben D. Russell, 4.83%; James F. Easterly Jr., 2.42%; Jerald K. Jaynes, 0.97%.

**Began Operation:** November 8, 1985.

**Represented (sales):** Busby, Finch, Latham & Widman.

**Personnel:**

JAY AUSTIN, president & general sales manager.  
ROBERT H. LOCHTE, general manager.  
LARRY BENTLEY, chief engineer.  
BOBBY RADER, promotion director.

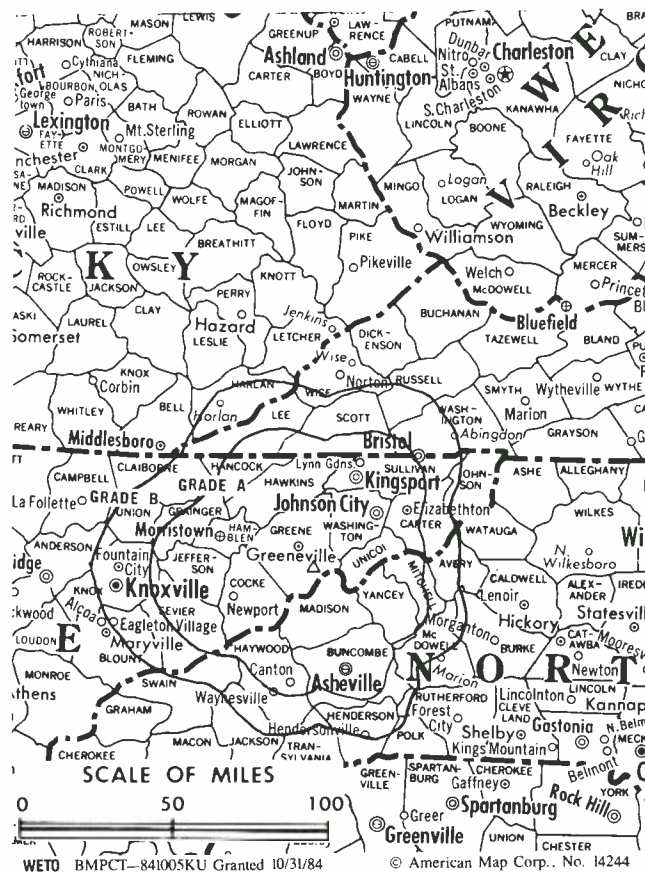
**Highest One Hour Rate:** \$1000.

**Highest 30 Sec. Rate:** \$250.

**City of License:** Greenville. **ADI:** Bristol, VA-Kingsport-Johnson City, TN. **Rank:** 82.

Total Households: © MSI Consumer Market Data as of 1/1/87. TV Homes, TV% and Circulation © 1987 Arbitron. County coverage based on Arbitron study.

Net Weekly Circulation	State County	Total Households	TV Households	%
<b>50% &amp; Over</b>	<b>TENNESSEE</b>			
	Greene	20,800	20,600	99
<b>Between 25-49%</b>	<b>TENNESSEE</b>			
	Cocke	11,100	10,900	98
	Hamblen	21,500	21,300	99
	Hawkins	17,000	16,800	99
	Jefferson	12,500	12,400	99
	Sullivan	56,900	56,600	99



Net Weekly Circulation	State County	Total Households	TV Households	%
<b>Between 25-49%</b>	Unicoi	6,300	6,200	98
	Washington	34,200	34,000	99
<b>Between 5-24%</b>	<b>KENTUCKY</b>			
	Harlan	14,400	14,200	99
	Leslie	5,100	4,900	96
<b>TENNESSEE</b>		31,300	31,100	99
	Blount	19,600	19,400	99
	Grainger	6,200	6,100	98
	Knox	129,900	129,000	99
	<b>VIRGINIA</b>			
	Lee	9,500	9,300	98
	Scott	8,500	8,300	98
	Washington	23,800	23,500	99
	Wise	17,100	16,800	98
<b>Station Totals</b>		<b>445,700</b>	<b>441,400</b>	<b>99</b>
<b>Net Weekly Circulation (1987)</b>				<b>96,000</b>
<b>Average Daily Circulation (1987)</b>				<b>40,600</b>

# Tennessee—Jackson

## WBBJ-TV

Ch. 7

**Network Service:** ABC.

**Licensee:** Jackson Telecasters Inc., 346 Muse St., Box 2387, Jackson, TN 38301.

**Studio:** Television Hill.

**Mailing Address:** Box 2387, Jackson, TN 38301.

**Telephone:** 901-424-4515.

**Technical Facilities:** Channel No. 7 (174-180 MHz). Authorized power: 316-kw visual, 31.6-kw aural. Antenna: 1060-ft. above av. terrain, 1065-ft. above ground, 1545-ft. above sea level.

Latitude 35° 38' 15"  
Longitude 88° 41' 32"

**Transmitter:** 6-mi. E of Jackson.

**Satellite Earth Stations:** Harris, 6.1-meter C-band; AFC, 3.7-meter Ku-band; Harris, M/A-Com receivers.

**News Service:** AP.

**Ownership:** Bahakel Communications Ltd. See Group Ownership of Television Stations.

**Began Operation:** March 6, 1955. Sale to present owner by Dixie Bcstg. (estate of Aaron B. Robinson, majority owner) approved Aug. 17, 1966 by FCC (Television Digest, Vol. 6:17, 34).

**Represented (sales):** Katz Television.

### Personnel:

HAL EDWARDS, general manager.  
BOYCE HOLT, sales manager.  
GAIL MIDDLETON, program director.  
ED WARD, director of engineering.  
CATHY GOODRICH, traffic director.

**Highest One Hour Rate:** \$3000.

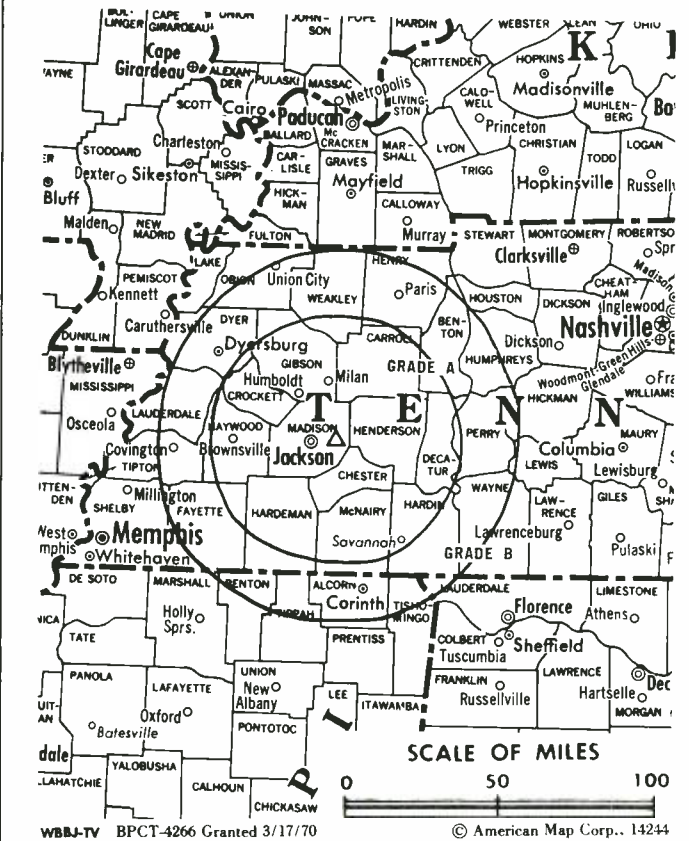
**Highest 30 Sec. Rate:** \$550.

**NETWORK BASE HOURLY RATE:** \$450.

**City of License:** Jackson. **ADI:** Jackson. **Rank:** 192.

Total Households: © MSI Consumer Market Data as of 1/1/87. TV Homes, TV% and Circulation © 1987 Arbitron. County coverage based on Arbitron study.

Net Weekly Circulation	State County	Total Households	TV Households	%
50% & Over	<b>KENTUCKY</b>			
	Fulton	3,200	3,200	100
	<b>MISSISSIPPI</b>			
	Alcorn	13,200	13,000	98
	<b>TENNESSEE</b>			
	Carroll	10,700	10,600	99
	Chester	4,700	4,600	98
	Crockett	5,200	5,100	98
	Decatur	4,400	4,300	98
	Dyer	13,200	13,100	99
	Gibson	18,800	18,600	99
	Hardeman	8,100	8,000	99
	Hardin	8,600	8,400	98
	Haywood	6,700	6,600	98
Henderson	8,600	8,500	99	
Henry	11,600	11,400	98	



WBBJ-TV BPCT-4266 Granted 3/17/70

© American Map Corp., 14244

Net Weekly Circulation	State County	Total Households	TV Households	%
50% & Over	Mc Nairy	9,200	9,100	99
	Madison	28,800	28,500	99
	Obion	12,900	12,800	99
	Wayne	5,200	5,100	98
	Weakley	12,300	12,200	99
Between 25-49%	<b>KENTUCKY</b>			
	Calloway	12,100	12,000	99
	<b>MISSOURI</b>			
	Pemiscot	8,400	8,200	98
	<b>MISSISSIPPI</b>			
	Tishomingo	7,300	7,200	99
	<b>TENNESSEE</b>			
Benton	6,100	6,000	98	
Humphreys	6,200	6,200	100	
Lake	2,600	2,600	100	
Perry	2,500	2,500	100	
Between 5-24%	<b>KENTUCKY</b>			
	Graves	13,200	13,100	99
	Hickman	2,100	2,100	100
	<b>MISSISSIPPI</b>			
	Benton	2,700	2,700	100
	Prentiss	9,200	9,100	99
	<b>TENNESSEE</b>			
	Fayette	7,900	7,700	97
	Lauderdale	9,000	8,900	99
	Tipton	11,800	11,700	99
<b>Station Totals</b>		<b>286,500</b>	<b>283,100</b>	<b>98</b>
<b>Net Weekly Circulation (1987)</b>				<b>164,100</b>
<b>Average Daily Circulation (1987)</b>				<b>94,300</b>

# Tennessee—Jackson

**WJWT**

**Ch. 16**

**Network Service:** None, independent.

**Licensee:** Golden Circle Bcstg. Inc., 6815 Shallowford Rd., Chattanooga, TN 37421.

**Studio:** 364 N. Royal St., Jackson, TN 38301.

**Telephone:** 615-894-6060.

**Technical Facilities:** Channel No. 16 (482-488 MHz). Authorized power: 588-kw max. visual, 58.8-kw max. aural. Antenna: 572-ft. above av. terrain, 486-ft. above ground, 1006-ft. above sea level.

Latitude 35° 31' 33"  
Longitude 88° 47' 10"

**Transmitter:** Norton Hill, Jackson.

**Ownership:** Aztec Communications Inc., 100%. Aztec Communications Inc. ownership: Kim Carlson, 16.71%; Lloyd American Corp., 56.06%; Prince & Co., 5%; Ulysses Herrington, 6.04%; remainder publicly held.

**Began Operation:** April 18, 1985.

**Represented (sales):** Adam Young Inc.

**Represented (legal):** John Midlen.

**Represented (engineering):** B. Scott Baxter & Associates.

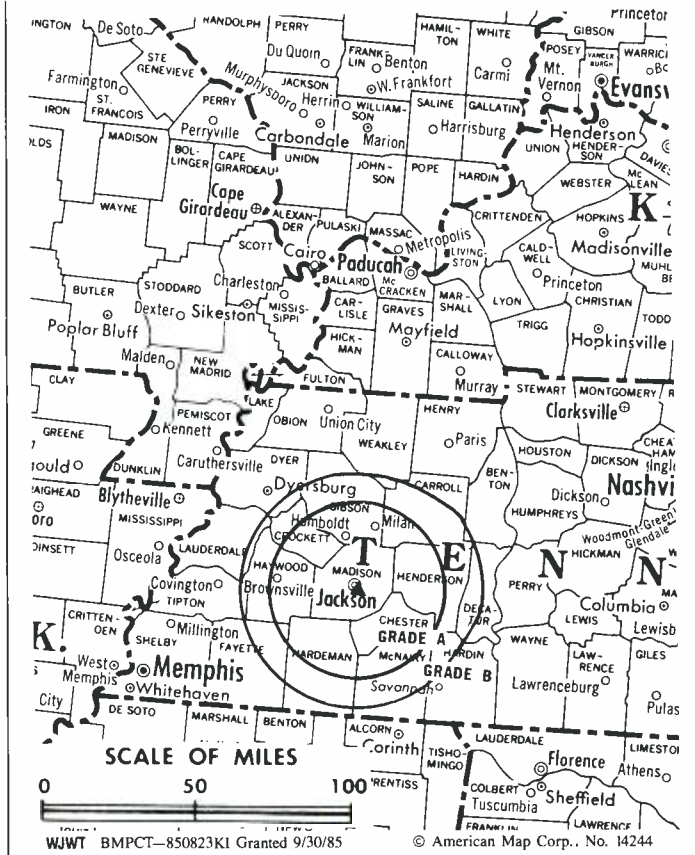
**Personnel:**  
BUD BORCHERT, general manager.  
BILL KING, sales manager.

**Highest 30 Sec. Rate:** \$100.

**City of License:** Jackson. **ADI:** Jackson. **Rank:** 192.

Total Households: © MSI Consumer Market Data as of 1/1/87. TV Homes, TV% and Circulation © 1987 Arbitron. County coverage based on Arbitron study.

Net Weekly Circulation	State County	Total Households	TV Households	%
50% & Over	<b>TENNESSEE</b>			
	Chester	4,700	4,600	98
Between 25-49%	<b>TENNESSEE</b>			
	Henderson	8,600	8,500	99
	Mc Nairy	9,200	9,100	99
	Madison	28,800	28,500	99



Net Weekly Circulation	State County	Total Households	TV Households	%
Between 5-24%	<b>MISSISSIPPI</b>			
	Tippah	7,100	7,000	99
	<b>TENNESSEE</b>			
	Carroll	10,700	10,600	99
	Crockett	5,200	5,100	98
	Gibson	18,800	18,600	99
	Hardeman	8,100	8,000	99
Hardin	8,600	8,400	98	
Weakley	12,300	12,200	99	
<b>Station Totals</b>		<b>122,100</b>	<b>120,600</b>	<b>98</b>
<b>Net Weekly Circulation (1987)</b>			<b>27,900</b>	
<b>Average Daily Circulation (1987)</b>			<b>10,500</b>	

# Tennessee—Johnson City-Bristol-Kingsport

**WJHL-TV**

Ch. 11

**Network Service:** CBS.

**Licensee:** Roy H. Park Bcstg. of Tri-Cities, 338 E. Main St., Johnson City, TN 37601.

**Studio:** 338 E. Main St., Johnson City, TN 37601.

**Mailing Address:** Box 1130, Johnson City, TN 37605-1130.

**Telephone:** 615-926-2151. **TWX:** 810-575-8551.

**Technical Facilities:** Channel No. 11 (198-204 MHz). Authorized power: 245-kw max. visual, 30-kw max. aural. Antenna: 2320-ft. above av. terrain, 228-ft. above ground, 4398-ft. above sea level.

Latitude 36° 25' 55"  
Longitude 82° 08' 15"

**Transmitter:** Holston Mountain.

**Satellite Earth Stations:** Scientific-Atlanta, 7-meter C-band; Scientific-Atlanta, 4.6-meter C-band; AFC, 3.664-meter Ku-band; Aristocom, 3.053-meter C-band; Prodelin, 3.053-meter C-band; M/A-Com, Scientific-Atlanta receivers.

**News Services:** AP, CBS.

**Ownership:** Park Communications Inc. See Group Ownership of Television Stations.

**Began Operation:** October 26, 1953. Sale to present owner by W. H. Lancaster Sr. & Jr. was approved June 8, 1964 by FCC (*Television Digest*, Vol. 4:11, 24).

**Represented (sales):** Blair Television.

**Represented (legal):** Wiley, Rein & Fielding.

**Represented (engineering):** A. D. Ring & Associates.

**Personnel:**

W. H. LANCASTER JR., executive vice president & general manager.  
JACK D. DEMPSEY, general sales manager.  
ALFRED GREGORY, program director & film buyer.  
CARL DICKENSON, chief engineer.

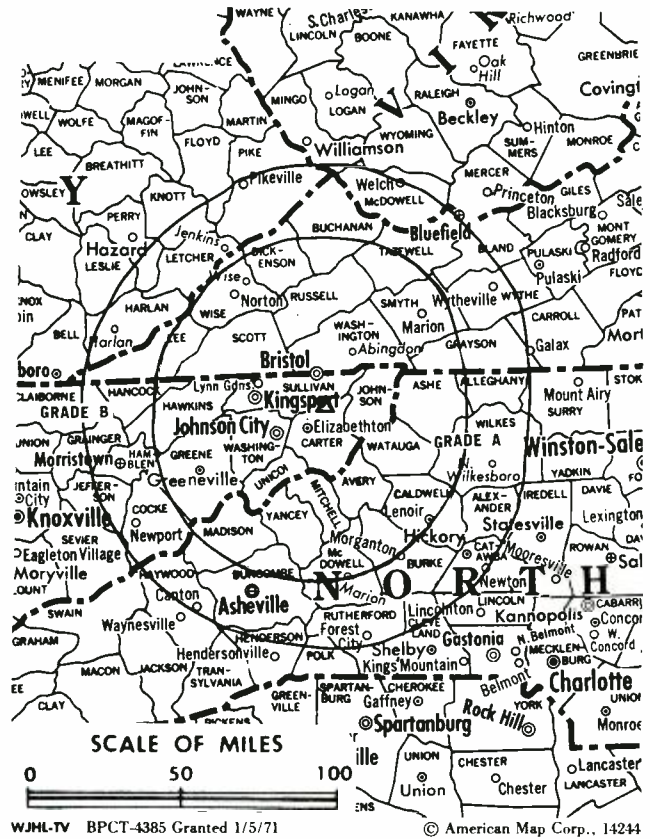
**Highest 30 Sec. Rate** (September 15, 1987): \$1000.

**NETWORK BASE HOURLY RATE:** \$936.

**City of License:** Johnson City. **ADI:** Bristol, VA-Kingsport-Johnson City, TN. **Rank:** 82.

Total Households: © MSI Consumer Market Data as of 1/1/87. TV Homes, TV% and Circulation © 1987 Arbitron. County coverage based on Arbitron study.

Net Weekly Circulation	State County	Total Households	TV Households	%
<b>50% &amp; Over</b>	<b>NORTH CAROLINA</b>			
	Avery	5,300	5,200	98
	<b>TENNESSEE</b>			
	Carter	19,600	19,400	99
	Greene	20,800	20,600	99
	Hancock	2,300	2,300	100
	Hawkins	17,000	16,800	99
	Johnson	5,400	5,300	98
	Sullivan	56,900	56,600	99
	Unicoi	6,300	6,200	98
	Washington	34,200	34,000	99
	<b>VIRGINIA</b>			
	Buchanan	12,200	11,900	98
	Dickenson	7,000	6,900	99
	Lee	9,500	9,300	98
	Russell	11,900	11,700	98
	Scott	8,500	8,300	98
	Smyth	11,700	11,600	99
	Washington	23,800	23,500	99



Net Weekly Circulation	State County	Total Households	TV Households	%
<b>50% &amp; Over</b>	Wise	17,100	16,800	98
	<b>KENTUCKY</b>			
	Harlan	14,400	14,200	99

<b>Between 25-49%</b>	Letcher	11,000	10,800	98
	<b>NORTH CAROLINA</b>			
	Ashe	9,000	8,800	98
	Watauga	12,400	12,200	98
	<b>VIRGINIA</b>			
Tazewell	17,800	17,600	99	

<b>Between 5-24%</b>	<b>KENTUCKY</b>			
	Floyd	18,200	17,900	99
	Jackson	4,300	4,200	98
	Knott	6,100	5,900	97
	Leslie	5,100	4,900	96
	Pike	29,900	29,500	99
	<b>NORTH CAROLINA</b>			
	Alleghany	3,900	3,800	97
	Madison	6,300	6,100	97
	Mitchell	5,300	5,200	98
	Swain	4,000	3,900	98
	Yancey	5,700	5,500	96
	<b>TENNESSEE</b>			
	Claiborne	9,400	9,200	98
	Cocke	11,100	10,900	98
Grainger	6,200	6,100	98	
Hamblen	21,500	21,300	99	
<b>VIRGINIA</b>				
Wythe	9,400	9,200	98	
<b>WEST VIRGINIA</b>				
Mc Dowell	16,200	15,900	98	
Mingo	12,800	12,600	98	
Wyoming	12,200	12,000	98	

<b>Station Totals</b>	<b>521,700</b>	<b>514,100</b>	<b>98</b>
<b>Net Weekly Circulation (1987)</b>			<b>264,400</b>
<b>Average Daily Circulation (1987)</b>			<b>159,300</b>

# Tennessee—Kingsport-Johnson City-Bristol

**WKPT-TV**

Ch. 19

**Network Service:** ABC.

**Licensee:** Holston Valley Bcstg. Corp., Box WKPT, Kingsport, TN 37662.

**Studio:** 222 Commerce St., Kingsport, TN 37660.

**Telephone:** 615-246-9578. TWX: 810-574-5180.

**Technical Facilities:** Channel No. 19 (500-506 MHz). Authorized power: 1255-kw max. & 447-kw horizontal visual, 251-kw max. & 89.1-kw horizontal aural. Antenna: 2320-ft. above av. terrain, 225-ft. above ground, 4398-ft. above sea level.

Latitude 36° 25' 54"  
Longitude 82° 08' 15"

**Transmitter:** Holston Mountain, Cherokee National Forest.

**Multichannel TV Sound:** Stereo and separate audio program.

**Satellite Earth Stations:** AFC, 5-meter; AFC, 3-meter; AFC, 3-meter Ku-band; Avcom, M/A-Com, Microdyne, Scientific-Atlanta receivers.

**News Services:** ABC, AP, ESPN, Potomac News Service.

**Ownership:** The Home News Co. See Group Ownership of Television Stations.

**Began Operation:** August 20, 1969.

**Represented (sales):** Settel Inc.

**Represented (legal):** Cordon & Kelly.

**Represented (engineering):** Jules Cohen & Associates.

**Personnel:**

GEORGE E. DEVAULT JR., president & general manager.  
RAY WALKER, vice president, station & general sales manager.  
JACK JETER, sales manager.  
HAROLD T. DOUGHERTY, vice president, engineering.  
FRED FALIN, program director.  
BETTE BYRD, controller.  
STEVE LYONS, production director.

**Highest One Hour Rate:** \$4000.

**Highest 30 Sec. Rate:** \$500.

**NETWORK BASE HOURLY RATE:** \$325.

**City of License:** Kingsport. ADI: Bristol, VA-Kingsport-Johnson City, TN. Rank: 82.

Total Households: © MSI Consumer Market Data as of 1/1/87. TV Homes, TV% and Circulation © 1987 Arbitron. County coverage based on Arbitron study.

Net Weekly Circulation	State County	Total Households	TV Households	%
<b>50% &amp; Over</b>	<b>TENNESSEE</b>			
	Carter	19,600	19,400	99
	Sullivan	56,900	56,600	99
	Unicoi	6,300	6,200	98
	Washington	34,200	34,000	99
	<b>VIRGINIA</b>			
	Buchanan	12,200	11,900	98
	Washington	23,800	23,500	99
	Wise	17,100	16,800	98
	<b>Between 25-49%</b>	<b>KENTUCKY</b>		
Harlan		14,400	14,200	99
Leslie		5,100	4,900	96
Letcher		11,000	10,800	98



Net Weekly Circulation	State County	Total Households	TV Households	%
<b>Between 25-49%</b>	<b>NORTH CAROLINA</b>			
	Watauga	12,400	12,200	98
	<b>TENNESSEE</b>			
	Greene	20,800	20,600	99
	Hawkins	17,000	16,800	99
	<b>VIRGINIA</b>			
	Dickenson	7,000	6,900	99
	Lee	9,500	9,300	98
	Russell	11,900	11,700	98
	Scott	8,500	8,300	98
	Smyth	11,700	11,600	99
Wythe	9,400	9,200	98	
<b>Between 5-24%</b>	<b>KENTUCKY</b>			
	Bell	12,000	11,800	98
	Knott	6,100	5,900	97
	Perry	11,800	11,500	97
	Pike	29,900	29,500	99
	<b>NORTH CAROLINA</b>			
	Avery	5,300	5,200	98
	<b>TENNESSEE</b>			
	Claiborne	9,400	9,200	98
	Cocke	11,100	10,900	98
	Hamblen	21,500	21,300	99
Hancock	2,300	2,300	100	
Jefferson	12,500	12,400	99	
Johnson	5,400	5,300	98	
<b>VIRGINIA</b>				
Tazewell	17,800	17,600	99	
<b>Station Totals</b>		<b>453,900</b>	<b>447,800</b>	<b>98</b>
<b>Net Weekly Circulation (1987)</b>				<b>187,200</b>
<b>Average Daily Circulation (1987)</b>				<b>83,100</b>

# Tennessee—Knoxville

## WATE-TV

Ch. 6

**Network Service:** ABC.

**Licensee:** Nationwide Communications Inc., 1306 Broadway NE, Knoxville, TN 37917.

**Studio:** 1306 Broadway NE, Knoxville, TN 37917.

**Telephone:** 615-637-9666. **TWX:** 810-583-0114.

**Technical Facilities:** Channel No. 6 (82-88 MHz). Authorized power: 100-kw visual, 10-kw aural. Antenna: 1490-ft. above av. terrain, 1153-ft. above ground, 2549-ft. above sea level.

Latitude 36° 00' 13"  
Longitude 83° 56' 35"

**Transmitter:** Sharp's Ridge Memorial Park Rd.

**Multichannel TV Sound:** Stereo only.

**Satellite Earth Stations:** Comtech, 5-meter; Andrew, 7.2-meter; Andrew, 4.5-meter; AFC, 3.7-meter Ku-band; Avantek, M/A-Com, Pinzone, Scientific-Atlanta receivers.

**News Service:** AP.

**Ownership:** Nationwide Communications Inc. See Group Ownership of Television Stations.

**Began Operation:** October 1, 1953. Sale to present owner by Paul Montcastle and associates approved on April 8, 1965 by FCC (Television Digest, Vol. 5:9, 15).

**Represented (sales):** Blair Television.

**Represented (legal):** Fletcher, Heald & Hildreth.

**Represented (engineering):** Cohen & Dippell.

### Personnel:

JIM MIKELS, general manager.  
BOB WILLIAMS, chief engineer.  
JAMES ABBOTT, station manager.  
STEVE SLACK, general sales manager.  
TIMOTHY FRAME, assistant general sales manager.  
RAY SYLVESTER, promotion director.  
DAVID SMITH, news director.

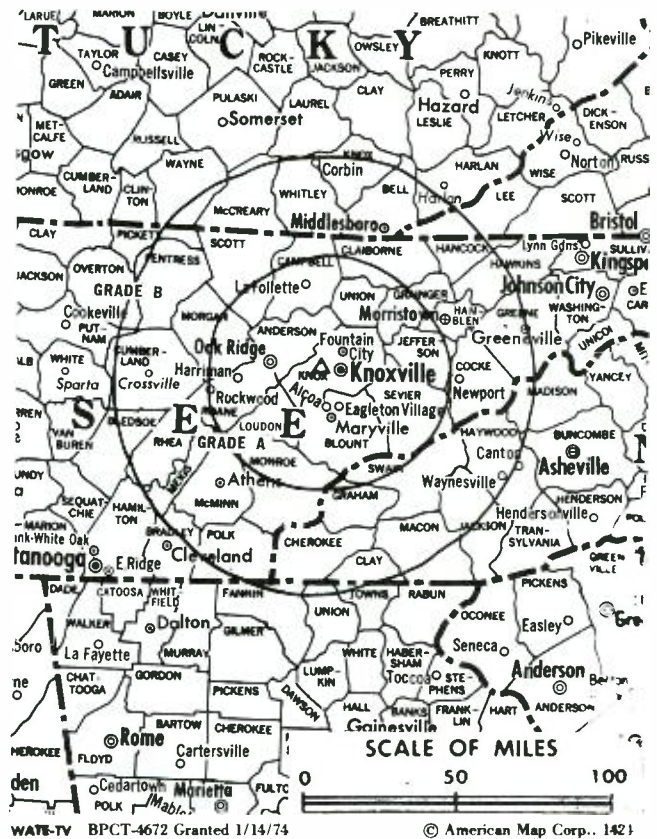
**Highest 30 Sec. Rate:** \$2000.

**NETWORK BASE HOURLY RATE:** \$1600.

**City of License:** Knoxville. **ADI:** Knoxville. **Rank:** 61.

Total Households: © MSI Consumer Market Data as of 1/1/87. TV Homes, TV% and Circulation © 1987 Arbitron. County coverage based on Arbitron study.

Net Weekly Circulation	State County	Total Households	TV Households	%
50% & Over	<b>KENTUCKY</b>			
	Bell	12,000	11,800	98
	Harlan	14,400	14,200	99
	Knox	10,900	10,700	98
	Mc Creary	5,600	5,500	98
	Whitley	13,400	13,200	99
	<b>TENNESSEE</b>			
	Anderson	27,000	26,800	99
	Blount	31,300	31,100	99
	Campbell	13,500	13,300	99
	Claiborne	9,400	9,200	98
	Cocke	11,100	10,900	98
	Cumberland	12,100	11,900	98
	Fentress	5,600	5,500	98
	Grainger	6,200	6,100	98
	Hamblen	21,500	21,300	99
	Hancock	2,300	2,300	100
	Jefferson	12,500	12,400	99
	Knox	129,900	129,000	99
	Loudon	11,400	11,300	99
	Monroe	10,700	10,600	99
Morgan	5,800	5,700	98	
Roane	18,600	18,400	99	
Scott	7,200	7,100	99	
Sevier	18,300	18,100	99	



Net Weekly Circulation	State County	Total Households	TV Households	%
50% & Over	Union	4,800	4,700	98
	<b>KENTUCKY</b>			
	Leslie	5,100	4,900	96
	Wayne	6,600	6,400	97
	<b>TENNESSEE</b>			
	Greene	20,800	20,600	99
	Hawkins	17,000	16,800	99
	Mcminn	15,900	15,800	99
	Rhea	9,300	9,200	99
	<b>VIRGINIA</b>			
Lee	9,500	9,300	98	
Between 5-24%	<b>GEORGIA</b>			
	Fannin	6,000	5,900	98
	Union	4,100	4,000	98
	<b>KENTUCKY</b>			
	Clay	7,700	7,500	97
	Laurel	15,000	14,700	98
	Pulaski	18,400	18,000	98
	Russell	5,700	5,600	98
	<b>NORTH CAROLINA</b>			
	Cherokee	7,700	7,500	97
	Graham	2,500	2,400	96
	Jackson	9,400	9,200	98
	Swain	4,000	3,900	98
	<b>TENNESSEE</b>			
	Bledsoe	3,300	3,200	97
Meigs	2,800	2,800	100	
Polk	4,900	4,800	98	
Sequatchie	3,300	3,300	100	
Sullivan	56,900	56,600	99	
Unicoi	6,300	6,200	98	
<b>VIRGINIA</b>				
Scott	8,500	8,300	98	
<b>Station Totals</b>		<b>666,200</b>	<b>658,000</b>	<b>98</b>
<b>Net Weekly Circulation (1987)</b>			<b>407,200</b>	
<b>Average Daily Circulation (1987)</b>			<b>242,500</b>	

# Tennessee—Knoxville

## WBIR-TV

Ch. 10

**Network Service:** CBS.

**Licensee:** Multimedia WBIR Inc., Box 2760, Greenville, SC 29602.

**Studio:** 1513 Hutchinson Ave., Knoxville, TN 37917.

**Telephone:** 615-637-1010. **TWX:** 810-583-0172.

**Technical Facilities:** Channel No. 10 (192-198 MHz). Authorized power: 316-kw visual, 35.5-kw aural. Antenna: 1790-ft. above av. terrain, 1504-ft. above ground, 2849-ft. above sea level.

Latitude 36° 00' 19"  
Longitude 83° 56' 23"

**Transmitter:** Memorial Park Rd., Sharp's Ridge, Knoxville.

**Satellite Earth Stations:** Harris, 3-meter; Anixter-Mark, 5-meter; RCA Americom, 3.6-meter Ku-band; Scientific-Atlanta, 4.6-meter; Scientific-Atlanta, 7-meter; Harris, M/A-Com, Scientific-Atlanta receivers.

**News Services:** AP, CBS, CNN, NIWS.

**Ownership:** Multimedia Inc. See Group Ownership of Television Stations.

**Began Operation:** August 12, 1956. Transfer to Multimedia Inc. by Southeastern Bcstg. Co. approved Sept. 22, 1967 by FCC. Previous sale to WMRC Inc. by Taft Bcstg. Co. approved Nov. 16, 1960 (*Television Digest*, Vol. 16:39, 47). Sale of 70% by Gilmore N. Nunn, Mr. & Mrs. Robert L. Ashe & John P. Hart to Taft Bcstg., which previously had held other 30%, was approved Oct. 29, 1959 (Vol. 15:41, 44).

**Represented (sales):** Katz Television.

**Represented (legal):** Dow, Lohnes & Albertson.

**Represented (engineering):** Jules Cohen & Associates.

**Personnel:**

JAMES M. HART, vice president & general manager.

STEVE DEAN, creative services director.

ROBERT E. HORTON, chief engineer.

BOB W. FRANKLIN, news director.

**Highest 30 Sec. Rate:** \$1500.

**NETWORK BASE HOURLY RATE:** \$1225.

**City of License:** Knoxville. **ADI:** Knoxville. **Rank:** 61.

Total Households: © MSI Consumer Market Data as of 1/1/87. TV Homes, TV% and Circulation © 1987 Arbitron. County coverage based on Arbitron study.

Net Weekly Circulation	State County	Total Households	TV Households	%
<b>50% &amp; Over</b>	<b>KENTUCKY</b>			
	Bell	12,000	11,800	98
	Harlan	14,400	14,200	99
	Knox	10,900	10,700	98
	Laurel	15,000	14,700	98
	Mc Creary	5,600	5,500	98
	Pulaski	18,400	18,000	98
	Wayne	6,600	6,400	97
	Whitley	13,400	13,200	99
	<b>NORTH CAROLINA</b>			
	Graham	2,500	2,400	96
	<b>TENNESSEE</b>			
	Anderson	27,000	26,800	99
	Blount	31,300	31,100	99
	Campbell	13,500	13,300	99
	Claiborne	9,400	9,200	98
	Cocke	11,100	10,900	98
	Cumberland	12,100	11,900	98
	Fentress	5,600	5,500	98
Grainger	6,200	6,100	98	
Greene	20,800	20,600	99	
Hamblen	21,500	21,300	99	
Hancock	2,300	2,300	100	
Jefferson	12,500	12,400	99	
Knox	129,900	129,000	99	
Loudon	11,400	11,300	99	
Mcminn	15,900	15,800	99	



WBIR-TV BPCT-781006KH Granted 3/14/79

© American Map Corp., 14244

Net Weekly Circulation	State County	Total Households	TV Households	%
<b>50% &amp; Over</b>	Monroe	10,700	10,600	99
	Morgan	5,800	5,700	98
	Roane	18,600	18,400	99
	Scott	7,200	7,100	99
	Sevier	18,300	18,100	99
	Union	4,800	4,700	98
<b>Between 25-49%</b>	<b>KENTUCKY</b>			
	Clay	7,700	7,500	97
	Russell	5,700	5,600	98
	<b>NORTH CAROLINA</b>			
Cherokee	7,700	7,500	97	
<b>Between 5-24%</b>	<b>TENNESSEE</b>			
	Hawkins	17,000	16,800	99
	Rhea	9,300	9,200	99
	<b>VIRGINIA</b>			
	Lee	9,500	9,300	98
	<b>GEORGIA</b>			
	Fannin	6,000	5,900	98
	Union	4,100	4,000	98
	<b>KENTUCKY</b>			
	Casey	5,900	5,800	98
Leslie	5,100	4,900	96	
<b>NORTH CAROLINA</b>				
Madison	6,300	6,100	97	
Swain	4,000	3,900	98	
<b>TENNESSEE</b>				
Bledsoe	3,300	3,200	97	
Meigs	2,800	2,800	100	
Polk	4,900	4,800	98	
Sullivan	56,900	56,600	99	
Unicoi	6,300	6,200	98	
<b>VIRGINIA</b>				
Wise	17,100	16,800	98	
<b>Station Totals</b>		<b>674,300</b>	<b>665,900</b>	<b>98</b>
<b>Net Weekly Circulation (1987)</b>			<b>457,600</b>	
<b>Average Daily Circulation (1987)</b>			<b>301,300</b>	

# Tennessee—Knoxville

## WKCH-TV

Ch. 43

**Network Service:** None, independent.

**Licensee:** Knoxville Television Ltd., Debtor-in-Possession, 7401 Kingston Pike, Knoxville, TN 37919.

**Studio:** 109 E. Churchwell, Knoxville, TN 37917.

**Mailing Address:** Box 3809, Knoxville, TN 37927.

**Telephone:** 615-971-4343.

**Technical Facilities:** Channel No. 43 (644-650 MHz). Authorized power: 2210-kw max. visual, 221-kw max. aural. Antenna: 1150-ft. above av. terrain, 1079-ft. above ground, 2179-ft. above sea level.

Latitude 35° 59' 20"  
Longitude 83° 57' 45"

**Transmitter:** Sharp's Ridge, Knoxville.

**Satellite Earth Stations:** 2 in operation; Harris, Scientific-Atlanta receivers.

**News Services:** AP, CNN.

**Ownership:** Media Central Inc. See Group Ownership of Television Stations.

**Began Operation:** December 31, 1983. Sale to present owner by H. Bernard Dixon, et al., approved by FCC Oct. 1, 1985.

**Represented (sales):** Independent TV Sales.

**Represented (legal):** Seymour M. Chase, P.C.

**Represented (engineering):** A. D. Ring & Associates.

**Personnel:**

GLENN MINCER, general sales manager.  
SUSAN NEWMAN, national sales manager.  
JANET PRICE, promotion director.  
LAMAR GILBERT, chief engineer.

**Highest One Hour Rate:** \$4000.

**Highest 30 Sec. Rate:** \$300.

**City of License:** Knoxville. **ADI:** Knoxville. **Rank:** 61.

Total Households: © MSI Consumer Market Data as of 1/1/87. TV Homes, TV% and Circulation © 1987 Arbitron. County coverage based on Arbitron study.

Net Weekly Circulation	State County	Total Households	TV Households	%
<b>50% &amp; Over</b>	<b>TENNESSEE</b>			
	Knox	129,900	129,000	99
	Loudon	11,400	11,300	99
<b>Between 25-49%</b>	<b>TENNESSEE</b>			
	Anderson	27,000	26,800	99
	Blount	31,300	31,100	99
	Claiborne	9,400	9,200	98
	Grainger	6,200	6,100	98
	Hamblen	21,500	21,300	99



WKCH-TV BMPCT-830728KJ Granted 9/22/83 © American Map Corp., No. 14244

Net Weekly Circulation	State County	Total Households	TV Households	%
<b>Between 25-49%</b>	Jefferson	12,500	12,400	99
	Morgan	5,800	5,700	98
	Roane	18,600	18,400	99
	Sevier	18,300	18,100	99
	Union	4,800	4,700	98
<b>Between 5-24%</b>	<b>KENTUCKY</b>			
	Bell	12,000	11,800	98
	Harlan	14,400	14,200	99
	Knox	10,900	10,700	98
	Mc Creary	5,600	5,500	98
<b>TENNESSEE</b>	Campbell	13,500	13,300	99
	Cumberland	12,100	11,900	98
	Monroe	10,700	10,600	99
	Rhea	9,300	9,200	99
	Scott	7,200	7,100	99
<b>Station Totals</b>		<b>392,400</b>	<b>388,400</b>	<b>98</b>
<b>Net Weekly Circulation (1987)</b>				<b>152,300</b>
<b>Average Daily Circulation (1987)</b>				<b>60,400</b>



# Tennessee—Knoxville

**WTVK**

Ch. 26

**Network Service:** NBC.

**Licensee:** South Central Communications Corp., Box 1388, Knoxville, TN 37901.

**Studio:** Sharp's Ridge Memorial Park Rd., Knoxville, TN 37901.

**Mailing Address:** Box 1388, Knoxville, TN 37901.

**Telephone:** 615-687-2312.

**Technical Facilities:** Channel No. 26 (542-548 MHz). Authorized power: 5000-kw max. & 1620-kw horizontal visual, 324-kw horizontal aural. Antenna: 1270-ft. above av. terrain, 1061-ft. above ground, 2319-ft. above sea level.

Latitude 36° 00' 36"  
Longitude 83° 55' 57"

**Note:** Review Board Decision March 13, 1986 granted CP for change to Channel No. 8 (180-186 MHz). 316-kw visual, 44.8-kw aural. Antenna: 1272-ft. above av. terrain, 1034-ft. above ground, 2292-ft. above sea level. Latitude 36° 00' 35.9". Longitude 83° 55' 56.5". Transmitter: 0.2-mi. NE of Sharp's Ridge Memorial Park Rd., Knoxville.

**Transmitter:** Sharp's Ridge Memorial Park Rd.

**Satellite Earth Stations:** 3 in operation; Standard Communications receivers.

**FM Affiliate:** WEZK, 100-kw, 97.5 MHz (No. 248), 1140-ft.

**News Services:** AP, NBC.

**Ownership:** John D. Engelbrecht, pres., 74.8%; Bettie A. Engelbrecht, secy., 24.7%; Leighman D. Groves, treas., 0.50%; South Central also operates WROZ(AM), Evansville, IN; owns WEZK(FM), Knoxville, TN; WZEZ(FM), Nashville, TN.

**Began Operation:** October 1, 1953. Sale to present owners approved by FCC July 28, 1954 (Television Digest, Vol. 10:23, 31).

**Represented (sales):** Petry Television Inc.

**Represented (legal):** Bryan, Cave, McPheeters & McRoberts.

**Represented (engineering):** Smith & Powstenko.

**Personnel:**

JOHN D. ENGELBRECHT, president.  
DUANE V. EASTVOLD, vice president & general manager.  
WILLIAM E. ECKSTEIN, program director.  
JERRY WHITENER, national sales manager.  
HAL WANZER, news director.  
CARL LAWSON, chief engineer.

**Highest 30 Sec. Rate:** \$350.

**NETWORK BASE HOURLY RATE:** \$600.

**City of License:** Knoxville. **ADI:** Knoxville. **Rank:** 61.

Total Households: © MSI Consumer Market Data as of 1/1/87. TV Homes, TV% and Circulation © 1987 Arbitron. County coverage based on Arbitron study.

Net Weekly Circulation	State County	Total Households	TV Households	%
50% & Over	<b>KENTUCKY</b>			
	Bell	12,000	11,800	98
	Knox	10,900	10,700	98
	Whitley	13,400	13,200	99
	<b>TENNESSEE</b>			
	Anderson	27,000	26,800	99
	Blount	31,300	31,100	99
	Campbell	13,500	13,300	99
	Claiborne	9,400	9,200	98
	Hamblen	21,500	21,300	99



Net Weekly Circulation	State County	Total Households	TV Households	%
50% & Over	Jefferson	12,500	12,400	99
	Knox	129,900	129,000	99
	Loudon	11,400	11,300	99
	Morgan	5,800	5,700	98
	Roane	18,600	18,400	99
	Scott	7,200	7,100	99
	Sevier	18,300	18,100	99
Union	4,800	4,700	98	
Between 25-49%	<b>KENTUCKY</b>			
	Pulaski	18,400	18,000	98
	<b>TENNESSEE</b>			
	Cocke	11,100	10,900	98
Grainger	6,200	6,100	98	
Monroe	10,700	10,600	99	
Between 5-24%	<b>GEORGIA</b>			
	Fannin	6,000	5,900	98
	<b>KENTUCKY</b>			
	Harlan	14,400	14,200	99
	Laurel	15,000	14,700	98
	McCreary	5,600	5,500	98
	<b>TENNESSEE</b>			
	Cumberland	12,100	11,900	98
	Hancock	2,300	2,300	100
	Hawkins	17,000	16,800	99
McMinn	15,900	15,800	99	
Polk	4,900	4,800	98	
Rhea	9,300	9,200	99	
Van Buren	1,500	1,500	100	
<b>Station Totals</b>		<b>497,900</b>	<b>492,300</b>	<b>98</b>
<b>Net Weekly Circulation (1987)</b>			<b>302,200</b>	
<b>Average Daily Circulation (1987)</b>			<b>173,000</b>	

# Tennessee—Memphis

## WHBQ-TV

Ch. 13

**Network Service:** ABC.

**Licensee:** RKO General Inc., Box 11407, 485 S. Highland, Memphis, TN 38111.

**Studio:** Box 11407, 485 S. Highland, Memphis, TN 38111.

**Telephone:** 901-320-1313. **TWX:** 810-591-1877.

**Technical Facilities:** Channel No. 13 (210-216 MHz). Authorized power: 316-kw visual, 63.2-kw aural. Antenna: 1013-ft. above av. terrain, 1076-ft. above ground, 1336-ft. above sea level.

Latitude 35° 10' 28"  
Longitude 89° 50' 41"

**Transmitter:** Raleigh-La Grange Rd.

**Satellite Earth Stations:** Andrew, 7.3-meter; Andrew, 4.5-meter; AvanteK receivers.

**AM Affiliate:** WHBQ, 5-kw (1-kw night), 560 kHz.

**News Services:** AP, UPI.

**Ownership:** RKO General Inc. See Group Ownership of Television Stations.

**Began Operation:** September 27, 1953.

**Represented (sales):** Harrington, Righter & Parsons Inc.

**Represented (legal):** Pierson, Ball & Dowd.

**Personnel:**

- ALEX BONNER, vice president & general manager.
- JACK BOLTON, general sales manager.
- DICK KVALE, national sales manager.
- BOB LEWIS, program director.
- JACQUE MINNOTTE, news director.
- JANICE KNAPP, promotion director.
- JEAN PIERCY, controller.
- PAT BOREN, sales service director.
- LARRY COUGHLAN, chief engineer.

**Highest One Hour Rate:** \$8000.

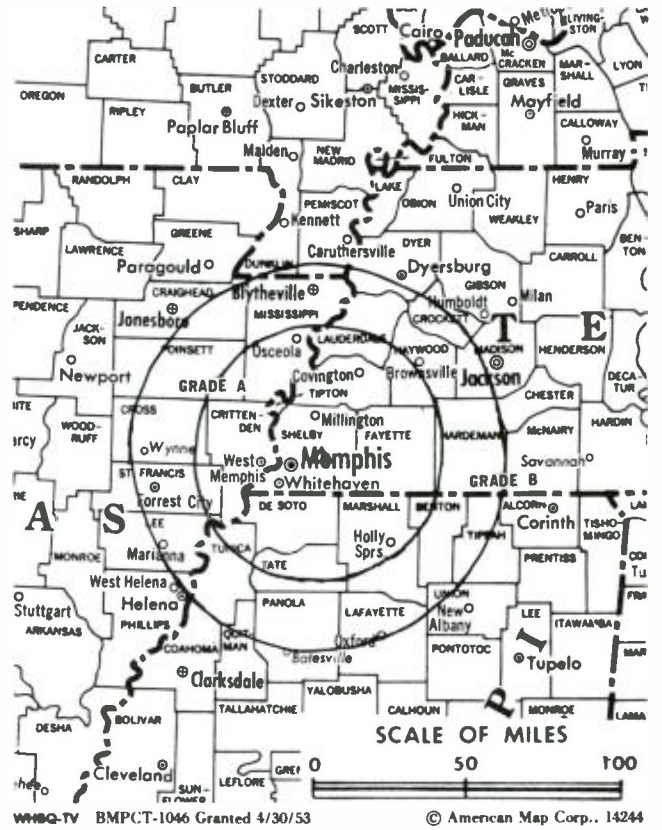
**Highest 30 Sec. Rate:** \$1600.

**NETWORK BASE HOURLY RATE:** \$1250.

**City of License:** Memphis. **ADI:** Memphis. **Rank:** 39.

Total Households: © MSI Consumer Market Data as of 1/1/87. TV Homes, TV% and Circulation © 1987 Arbitron. County coverage based on Arbitron study.

Net Weekly Circulation	State County	Total Households	TV Households	%
<b>50% &amp; Over</b>	<b>ARKANSAS</b>			
	Crittenden	16,300	15,900	98
	Cross	6,800	6,700	99
	Lee	5,000	4,800	96
	Mississippi	19,500	19,200	98
	Phillips	11,000	10,700	97
	Poinsett	9,100	9,000	99
	St Francis	9,800	9,600	98
	<b>MISSOURI</b>			
	Pemiscot	8,400	8,200	98
	<b>MISSISSIPPI</b>			
	Benton	2,700	2,700	100
	Coahoma	11,900	11,600	97
	De Soto	20,100	19,700	98
	Lafayette	11,500	11,300	98
	Marshall	10,000	9,800	98
	Panola	9,700	9,600	99
	Quitman	3,900	3,800	97
	Tate	6,600	6,500	98



Net Weekly Circulation	State County	Total Households	TV Households	%
<b>50% &amp; Over</b>	Tippah	7,100	7,000	99
	Tunica	2,900	2,800	96
	Union	8,700	8,600	99
	<b>TENNESSEE</b>			
	Crockett	5,200	5,100	98
	Dyer	13,200	13,100	99
	Fayette	7,900	7,700	97
	Gibson	18,800	18,600	99
	Hardeman	8,100	8,000	99
	Haywood	6,700	6,600	98
Lake	2,600	2,600	100	
Lauderdale	9,000	8,900	99	
Madison	28,800	28,500	99	
Shelby	283,000	281,100	99	
Tipton	11,800	11,700	99	
<b>Between 25-49%</b>	<b>ARKANSAS</b>			
	Craighead	23,800	23,500	99
	Greene	12,000	11,800	98
	<b>MISSOURI</b>			
	Dunklin	13,400	13,100	98
	<b>MISSISSIPPI</b>			
	Alcorn	13,200	13,000	98
	Lee	23,200	22,900	99
	Tallahatchie	5,300	5,200	98
	Yalobusha	5,100	5,000	98
<b>TENNESSEE</b>				
Chester	4,700	4,600	98	
Mc Nairy	9,200	9,100	99	
Obion	12,900	12,800	99	
(Continued on page A-983)				
<b>Station Totals</b>		<b>817,600</b>	<b>807,300</b>	<b>98</b>
<b>Net Weekly Circulation (1987)</b>			<b>533,100</b>	
<b>Average Daily Circulation (1987)</b>			<b>290,800</b>	

# Tennessee—Memphis

## WMC-TV

Ch. 5

**Network Service:** NBC.

**Licensee:** Scripps-Howard Broadcasting Co., Box 4420, Memphis, TN 38104.

**Studio:** 1960 Union Ave., Memphis, TN 38104.

**Telephone:** 901-726-0555.

**Technical Facilities:** Channel No. 5 (76-82 MHz). Authorized power: 100-kw visual, 20-kw aural. Antenna: 1013-ft. above av. terrain, 1088-ft. above ground, 1335-ft. above sea level.

Latitude 35° 10' 09"  
Longitude 89° 53' 12"

**Transmitter:** 5317 Crestview Dr., U.S. 70 & Macon Rd.

**Satellite Earth Stations:** 4 in operation; Scientific-Atlanta, 7-meter; RCA, 3-meter; Scientific-Atlanta, Harris receivers.

**AM Affiliate:** WMC, 5-kw, 790 kHz (ABC).

**FM Affiliate:** WMC-FM, 300-kw, 99.7 MHz (No. 259), 910-ft (ABC).

**News Services:** AP, CNN, NBC, UPI.

**Ownership:** Scripps-Howard Broadcasting Co. See Group Ownership of Television Stations.

**Began Operation:** December 11, 1948.

**Represented (sales):** Blair Television.

**Represented (legal):** Baker & Hostetler.

**Represented (engineering):** Cohen & Dippell.

### Personnel:

RON KLAYMAN, vice president & general manager.  
EDWARD F. GREANEY JR., assistant general manager, news & public affairs.  
JOE COOPER, general sales manager.  
JACK CALLICOTT, local sales manager.  
WILLIAM FEE, national sales manager.  
MICHAEL I. SCHWARTZ, engineering manager.  
PHILIP SLAVICK, operations manager.  
ROB MIZE, creative services manager.  
BUDDY SANDERS, farm director.  
JAMES FROMMEL, business manager.  
OLIVIA HOLMES, promotion director.

**Highest One Hour Rate:** \$3000.

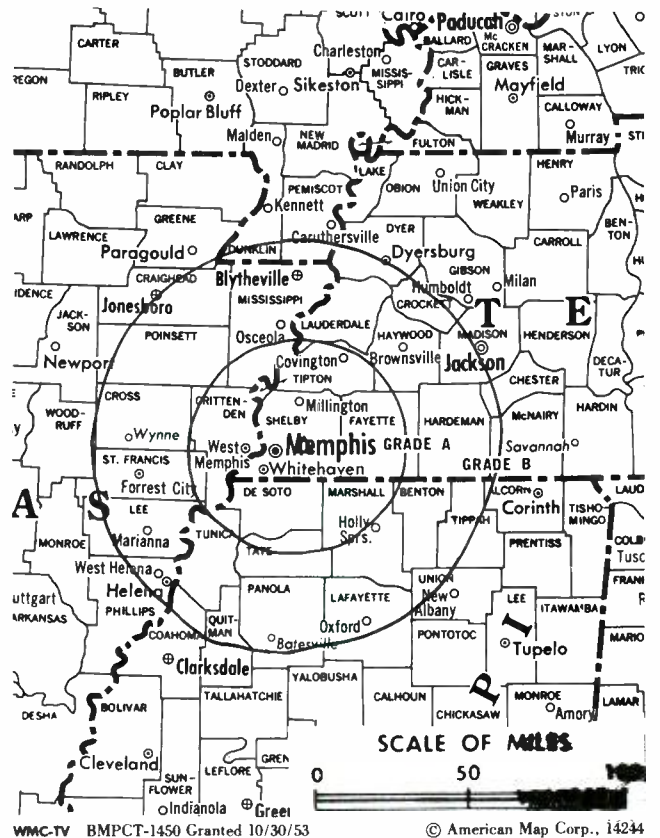
**Highest 30 Sec. Rate:** \$2000.

**NETWORK BASE HOURLY RATE:** \$2650.

**City of License:** Memphis. **ADI:** Memphis. **Rank:** 39.

Total Households: © MSI Consumer Market Data as of 1/1/87. TV Homes, TV% and Circulation © 1987 Arbitron. County coverage based on Arbitron study.

Net Weekly Circulation	State County	Total Households	TV Households	%
<b>50% &amp; Over</b>	<b>ARKANSAS</b>			
	Craighead	23,800	23,500	99
	Crittenden	16,300	15,900	98
	Cross	6,800	6,700	99
	Greene	12,000	11,800	98
	Lawrence	7,200	7,000	97
	Lee	5,000	4,800	96
	Mississippi	19,500	19,200	98
	Phillips	11,000	10,700	97
	Poinsett	9,100	9,000	99
	Randolph	6,300	6,100	97
	St Francis	9,800	9,600	98



Net Weekly Circulation	State County	Total Households	TV Households	%
<b>50% &amp; Over</b>	<b>MISSOURI</b>			
	Pemiscot	8,400	8,200	98
	<b>MISSISSIPPI</b>			
	Alcorn	13,200	13,000	98
	Benton	2,700	2,700	100
	Coahoma	11,900	11,600	97
	De Soto	20,100	19,700	98
	Grenada	7,600	7,500	99
	Lafayette	11,500	11,300	98
	Marshall	10,000	9,800	98
	Panola	9,700	9,600	99
	Quitman	3,900	3,800	97
	Tallahatchie	5,300	5,200	98
	Tate	6,600	6,500	98
	Tippah	7,100	7,000	99
	Tunica	2,900	2,800	96
	Union	8,700	8,600	99
	Yalobusha	5,100	5,000	98
<b>TENNESSEE</b>				
Chester	4,700	4,600	98	
Crockett	5,200	5,100	98	
Dyer	13,200	13,100	99	
Fayette	7,900	7,700	97	
Gibson	18,800	18,600	99	
Hardeman	8,100	8,000	99	
Haywood	6,700	6,600	98	
Lake	2,600	2,600	100	
Lauderdale	9,000	8,900	99	
Mc Nairy	9,200	9,100	99	
Madison	28,800	28,500	99	
Shelby	283,000	281,100	99	
Tipton	11,800	11,700	99	
(Continued on page A-983)				
<b>Station Totals</b>		<b>946,000</b>	<b>932,600</b>	<b>98</b>
<b>Net Weekly Circulation (1987)</b>			<b>675,900</b>	
<b>Average Daily Circulation (1987)</b>			<b>452,200</b>	

# Tennessee—Memphis

## WMKW-TV

Ch. 30

**Network Service:** Fox.

**Licensee:** The Television Corp. of Memphis, 2876 Directors Cove, Memphis, TN 38103.

**Studio:** 2876 Directors Cove, Memphis, TN 38131.

**Mailing Address:** Box 30030, Memphis, TN 38130.

**Telephone:** 901-346-3030.

**Technical Facilities:** Channel No. 30 (566-572 MHz). Authorized power: 2500-kw max. & 1010-kw horizontal visual, 250-kw max. & 101-kw horizontal aural. Antenna: 1002-ft. above av. terrain, 1114-ft. above ground, 1449-ft. above sea level.

Latitude 35° 09' 17"  
Longitude 89° 49' 20"

**Transmitter:** WKNO-TV tower, 2.5-mi. NE of Memphis on L & N Railroad.

**Satellite Earth Stations:** Scientific-Atlanta, 4.6-meter; Automation Techniques, 3.8-meter; M/A-Com, 4.2-meter Ku-band; Scientific-Atlanta, Automation Techniques, M/A-Com receivers.

**Ownership:** TVX Broadcast Group, 100%. See Group Ownership of Television Stations.

**Began Operation:** April 18, 1983.

**Represented (sales):** Settel Inc.

**Represented (legal):** Kenkel, Barnard & Edmundson, P.C.

**Represented (engineering):** Lawrence Behr Associates.

**Personnel:**

TIM McDONALD, president.  
MORRIE BEITCH, vice president & general manager.  
DeSHON DARNELL, general sales manager.

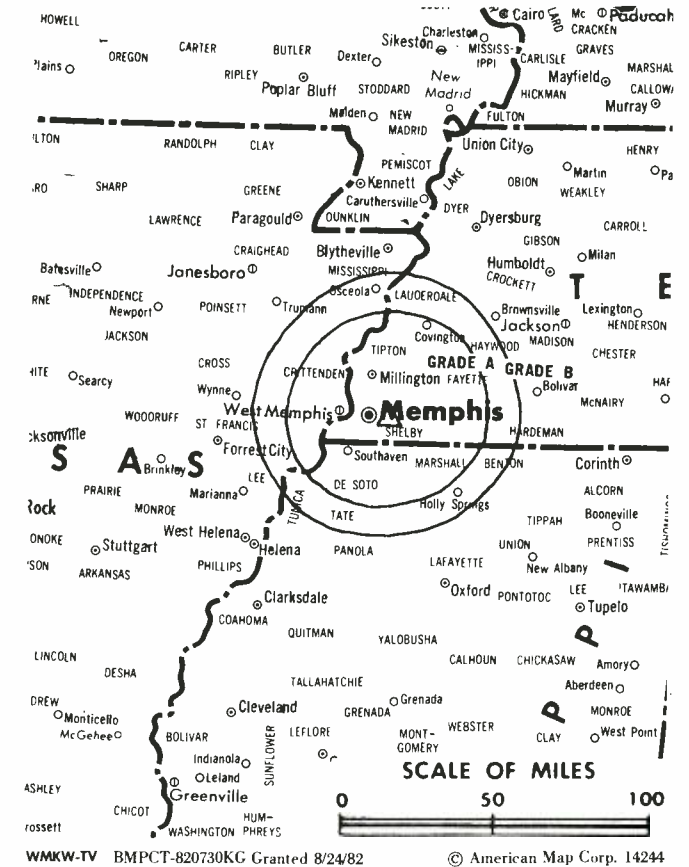
**Highest One Hour Rate:** \$3600.

**Highest 30 Sec. Rate:** \$2500.

**City of License:** Memphis. **ADI:** Memphis. **Rank:** 39.

Total Households: © MSI Consumer Market Data as of 1/1/87. TV Homes, TV% and Circulation © 1987 Arbitron. County coverage based on Arbitron study.

Net Weekly Circulation	State County	Total Households	TV Households	%
<b>50% &amp; Over</b>	<b>ARKANSAS</b>			
	Crittenden	16,300	15,900	98
	<b>MISSISSIPPI</b>			
	De Soto	20,100	19,700	98
	Tate	6,600	6,500	98
	<b>TENNESSEE</b>			
	Shelby	283,000	281,100	99
<b>Between 25-49%</b>	<b>ARKANSAS</b>			
	Mississippi	19,500	19,200	98
	Poinsett	9,100	9,000	99
	<b>MISSISSIPPI</b>			
	Marshall	10,000	9,800	98
	Tunica	2,900	2,800	96



Net Weekly Circulation	State County	Total Households	TV Households	%
<b>Between 25-49%</b>	<b>TENNESSEE</b>			
	Fayette	7,900	7,700	97
	Haywood	6,700	6,600	98
	Tipton	11,800	11,700	99
<b>Between 5-24%</b>	<b>ARKANSAS</b>			
	Cross	6,800	6,700	99
	Lee	5,000	4,800	96
	Phillips	11,000	10,700	97
	St Francis	9,800	9,600	98
	<b>MISSOURI</b>			
	Pemiscot	8,400	8,200	98
<b>MISSISSIPPI</b>				
Benton	2,700	2,700	100	
Coahoma	11,900	11,600	97	
Lafayette	11,500	11,300	98	
Panola	9,700	9,600	99	
Quitman	3,900	3,800	97	
Tippah	7,100	7,000	99	
<b>TENNESSEE</b>				
Crockett	5,200	5,100	98	
Hardeman	8,100	8,000	99	
Lauderdale	9,000	8,900	99	
<b>Station Totals</b>		<b>504,000</b>	<b>498,000</b>	<b>98</b>
<b>Net Weekly Circulation (1987)</b>			<b>224,900</b>	
<b>Average Daily Circulation (1987)</b>			<b>85,100</b>	

# Tennessee—Memphis

## WPTY-TV

Ch. 24

**Network Service:** None, independent.

**Licensee:** Channel 24-Memphis Ltd. Partnership, One Commercial Plaza, Hartford, CT 06103.

**Studio:** 2225 Union Ave, Memphis, TN 38104.

**Telephone:** 901-278-2424. **TWX:** 810-591-1201.

**Technical Facilities:** Channel No. 24 (530-536 MHz). Authorized power: 3003-kw max. visual, 600.6-kw max. aural. Antenna: 1011-ft. above av. terrain, 1043-ft. above ground, 1338-ft. above sea level.

Latitude 35° 12' 11"  
Longitude 89° 48' 16"

**Transmitter:** Kate Bond Rd. & US Hwy. 64, Memphis.

**Satellite Earth Stations:** Scientific-Atlanta, 5-meter; United Satellite Systems, 5-meter; Scientific-Atlanta receivers.

**Ownership:** Chase Bcstg. of Memphis, gen. partner, 1%; Roger M. Freedman, ltd. partner, 99%. Chase Bcstg. of Memphis ownership: Chase Communications Corp. CCC ownership: Roger M. Freedman, chmn. & chief exec. officer, 10%; Perry S. Ury, pres. & chief operating officer; Edward T. Karlik, v.p., television; Arnold Chase, 30%; David T. Chase, 30%; Cheryl C. Freedman, 20%; Rhoda Chase, 10%. A. Chase & C. Freedman own D. T. Chase Enterprises Inc., which owns WTIC-TV-AM-FM, Hartford, CT; cable television systems; has interest in WSTC & WYRS(FM), Stamford, CT.

**Began Operation:** September 10, 1978. Sale to present owners by Precht Communications, et al., approved by FCC March 28, 1986. Previous sale by Martin F. Connelly, Arthur E. Muth, et al., approved July 23, 1984.

**Represented (sales):** Petry Television Inc.

**Represented (legal):** Schnader, Harrison, Segal & Lewis.

**Represented (engineering):** Andrus & Associates.

### Personnel:

KENT E. LILLIE, vice president & general manager.  
STEVE BARRY, director of national sales.  
HOWARD ROBERTSON, director of regional sales.  
STEPHEN W. PICKELL, chief engineer.  
LINDA THREET, business manager.  
STEVE LITWER, director of local sales.  
RICKA RAIFORD, program director.

**Highest One Hour Rate:** \$8000.

**Highest 30 Sec. Rate:** \$2000.

**City of License:** Memphis. **ADI:** Memphis. **Rank:** 39.

Total Households: © MSI Consumer Market Data as of 1/1/87. TV Homes, TV% and Circulation © 1987 Arbitron. County coverage based on Arbitron study.

Net Weekly Circulation	State County	Total Households	TV Households	%
50% & Over	<b>ARKANSAS</b>			
	Crittenden	16,300	15,900	98
	Mississippi	19,500	19,200	98
	Phillips	11,000	10,700	97
	Poinsett	9,100	9,000	99
	<b>MISSISSIPPI</b>			
	De Soto	20,100	19,700	98
	Marshall	10,000	9,800	98
	Tate	6,600	6,500	98
	Tunica	2,900	2,800	96
	<b>TENNESSEE</b>			
	Fayette	7,900	7,700	97
	Hardeman	8,100	8,000	99
Haywood	6,700	6,600	98	
Lake	2,600	2,600	100	
Lauderdale	9,000	8,900	99	
Shelby	283,000	281,100	99	
Tipton	11,800	11,700	99	
Between 25-49%	<b>ARKANSAS</b>			
	Craighead	23,800	23,500	99
	Greene	12,000	11,800	98



Net Weekly Circulation	State County	Total Households	TV Households	%
Between 25-49%	Lawrence	7,200	7,000	97
	Lee	5,000	4,800	96
	St Francis	9,800	9,600	98
	<b>MISSOURI</b>			
	Dunklin	13,400	13,100	98
	Pemiscot	8,400	8,200	98
	<b>MISSISSIPPI</b>			
	Alcorn	13,200	13,000	98
	Benton	2,700	2,700	100
	Coahoma	11,900	11,600	97
Lafayette	11,500	11,300	98	
Lee	23,200	22,900	99	
Panola	9,700	9,600	99	
Tippah	7,100	7,000	99	
Union	8,700	8,600	99	
<b>TENNESSEE</b>				
Crockett	5,200	5,100	98	
Dyer	13,200	13,100	99	
Gibson	18,800	18,600	99	
Madison	28,800	28,500	99	
Between 5-24%	<b>ARKANSAS</b>			
	Clay	8,000	7,800	97
	Cross	6,800	6,700	99
	Monroe	4,600	4,500	98
	<b>MISSISSIPPI</b>			
	Prentiss	9,200	9,100	99
	Quitman	3,900	3,800	97
	Tallahatchie	5,300	5,200	98
	Yalobusha	5,100	5,000	98
	<b>TENNESSEE</b>			
Chester	4,700	4,600	98	
Mc Nairy	9,200	9,100	99	
Obion	12,900	12,800	99	
<b>Station Totals</b>		<b>727,900</b>	<b>718,800</b>	<b>98</b>
<b>Net Weekly Circulation (1987)</b>			<b>353,400</b>	
<b>Average Daily Circulation (1987)</b>			<b>147,200</b>	

# Tennessee—Memphis

## WREG-TV

Ch. 3

**Network Service:** CBS.

**Licensee:** The New York Times Broadcasting Service Inc, 803 Channel 3 Dr., Memphis, TN 38103.

**Studio:** 803 Channel 3 Drive, Memphis, TN 38103.

**Telephone:** 901-577-0100. **TWX:** 810-591-1365.

**Technical Facilities:** Channel No. 3 (60-66 MHz). Authorized power: 100-kw visual, 20-kw aural. Antenna: 1000-ft. above av. terrain, 1077-ft. above ground, 1349-ft. above sea level.

Latitude 35° 10' 52.19"  
Longitude 89° 49' 56.11"

**Transmitter:** 2.75-mi. SE of Bartlett.

**Multichannel TV Sound:** Stereo only.

**Satellite Earth Stations:** 2 Scientific-Atlanta, 7-meter C-band; Scientific-Atlanta, 4.7-meter C-band; Scientific-Atlanta receivers.

**News Services:** AP, CBS, National Weather Service, UPI.

**Ownership:** The New York Times Co. See Group Ownership of Television Stations.

**Began Operation:** January 1, 1956. Sale to present owner by Cowles Bcstg. approved by FCC Aug. 18, 1971 (*Television Digest*, Vol. 10:44; 11:34). Sale to Cowles by Hoyt B. Wooten approved by FCC April 24, 1963 (Vol. 3:1, 17).

**Represented (sales):** Katz Television.

**Represented (legal):** Koteen & Naftalin.

**Represented (engineering):** A. D. Ring & Associates.

### Personnel:

OLIN MORRIS, president & general manager.  
BILL MILLER, vice president & business manager.  
HUGH PULLEY, general sales manager.  
JIM HAWKINS, national sales manager.  
RAY POHLMAN, news director.  
JOHN JACKSON, chief engineer.  
BERNARD COHN, operations manager.  
CAL CROWELL, production manager.  
RON WALTER, director of marketing, production & client services.  
CARL BAUMAN, promotion manager.

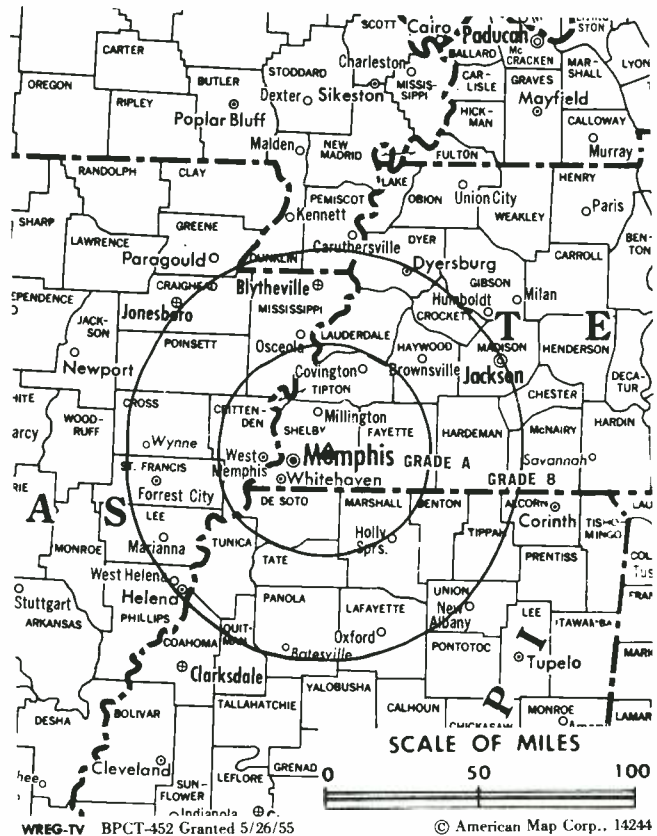
**Highest 30 Sec. Rate:** \$3500.

**NETWORK BASE HOURLY RATE:** \$2417.

**City of License:** Memphis. **ADI:** Memphis. **Rank:** 39.

Total Households: © MSI Consumer Market Data as of 1/1/87. TV Homes, TV% and Circulation © 1987 Arbitron. County coverage based on Arbitron study.

Net Weekly Circulation	State County	Total Households	TV Households	%
<b>50% &amp; Over</b>	<b>ARKANSAS</b>			
	Craighead	23,800	23,500	99
	Crittenden	16,300	15,900	98
	Cross	6,800	6,700	99
	Greene	12,000	11,800	98
	Lee	5,000	4,800	96
	Mississippi	19,500	19,200	98
	Phillips	11,000	10,700	97
	Poinsett	9,100	9,000	99
	St Francis	9,800	9,600	98
	<b>MISSISSIPPI</b>			
	Alcorn	13,200	13,000	98
	Benton	2,700	2,700	100
Coahoma	11,900	11,600	97	
De Soto	20,100	19,700	98	



Net Weekly Circulation	State County	Total Households	TV Households	%
<b>50% &amp; Over</b>	Grenada	7,600	7,500	99
	Lafayette	11,500	11,300	98
	Marshall	10,000	9,800	98
	Panola	9,700	9,600	99
	Quitman	3,900	3,800	97
	Tate	6,600	6,500	98
	Tippah	7,100	7,000	99
	Tunica	2,900	2,800	96
	Union	8,700	8,600	99
	Yalobusha	5,100	5,000	98
	<b>TENNESSEE</b>			
	Chester	4,700	4,600	98
	Crockett	5,200	5,100	98
Dyer	13,200	13,100	99	
Fayette	7,900	7,700	97	
Gibson	18,800	18,600	99	
Hardeman	8,100	8,000	99	
Hardin	8,600	8,400	98	
Haywood	6,700	6,600	98	
Henderson	8,600	8,500	99	
Lauderdale	9,000	8,900	99	
Mc Nairy	9,200	9,100	99	
Madison	28,800	28,500	99	
Shelby	283,000	281,100	99	
Tipton	11,800	11,700	99	
<b>Between 25-49%</b>	<b>ARKANSAS</b>			
	Clay	8,000	7,800	97
	Jackson	7,800	7,600	97
	Lawrence	7,200	7,000	97
	Randolph	6,300	6,100	97

(Continued on page A-983)

Station Totals	864,300	852,500	98
Net Weekly Circulation (1987)			631,100
Average Daily Circulation (1987)			404,900

# Tennessee—Murfreesboro-Nashville

**WHTN**

**Ch. 39**

**Network Service:** None, independent.

**Licensee:** Tennessee Television Inc., 14 Public Square N., Murfreesboro, TN 37130.

**Studio:** 14 Public Square N., Murfreesboro, TN 37130.

**Telephone:** 615-895-3240.

**Technical Facilities:** Channel No. 39 (620-626 MHz). Authorized power: 5000-kw max. visual, 500-kw max. aural. Antenna: 821-ft. above av. terrain, 878-ft. above ground, 1449-ft. above sea level.

Latitude 36° 04' 54"  
Longitude 86° 25' 57"

**Transmitter:** Lone Oak Rd., 2.36-mi. SW of Gladeville.

**Satellite Earth Stations:** 3 in operation.

**Ownership:** Christian Television Network, 100%. See Group Ownership of Television Stations.

**Began Operation:** December 30, 1983. Sale to Murfreesboro TV Corp by Channel 39 of Murfreesboro approved by FCC Aug. 2, 1985. Sale to present owners approved Aug. 21, 1986.

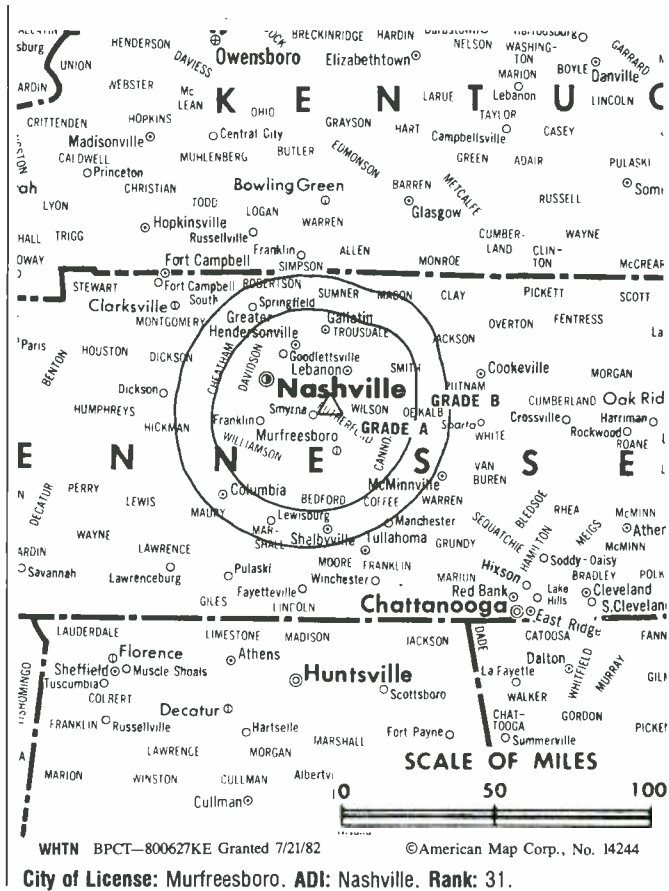
**Personnel:**

TERRY BOOKOUT, president & general manager.

**Highest One Hour Rate:** \$580.

**Highest 30 Sec. Rate:** \$70.

**Arbitron Data:** Not available.



# Tennessee—Nashville

## WCAY-TV

Ch. 30

**Network Service:** Fox.

**Licensee:** TVX of Nashville Inc.

**Studio:** 300 Peabody St., Nashville, TN 37210.

**Telephone:** 615-256-3030.

**Technical Facilities:** Channel No. 30 (566-572 MHz). Authorized power: 5000-kw max. visual, 500-kw max. aural. Antenna: 1415-ft. above av. terrain, 1249-ft. above ground, 2017-ft. above sea level.

Latitude 36° 15' 50"  
Longitude 86° 47' 38"

**Transmitter:** 1-mi. S of intersection of 124 & Old Hickory Blvd.

**Satellite Earth Stations:** 4 in operation.

**Ownership:** TVX Broadcast Group. See Group Ownership of Television Stations.

**Began Operation:** February 18, 1984.

**Represented (sales):** Seltel Inc.

**Represented (engineering):** Lawrence Behr Associates Inc.

### Personnel:

- SKIP MOSS, general manager.
- DALE FOSHEE, general sales manager.
- KRISTEN BAILEY, director of operations.
- BRUCE ELDER, director of engineering.
- DEBORAH LITTLE, promotion manager.

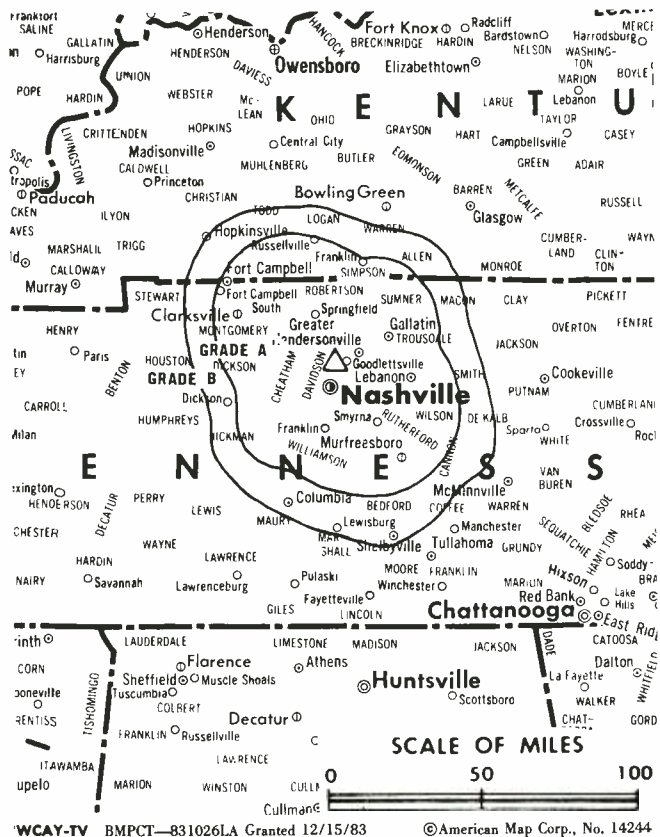
**Highest One Hour Rate:** \$3000.

**Highest 30 Sec. Rate:** \$500.

**City of License:** Nashville. **ADI:** Nashville. **Rank:** 31.

Total Households: © MSI Consumer Market Data as of 1/1/87. TV Homes, TV% and Circulation © 1987 Arbitron. County coverage based on Arbitron study.

Net Weekly Circulation	State County	Total Households	TV Households	%
<b>50% &amp; Over</b>	<b>KENTUCKY</b>			
	Simpson	5,500	5,400	98
<b>Between 25-49%</b>	<b>TENNESSEE</b>			
	Robertson	14,000	13,900	99
	<b>KENTUCKY</b>			
	Allen	5,800	5,700	98
	Barren	13,100	13,000	99
	Logan	9,700	9,600	99
	Monroe	4,800	4,800	100
	Todd	4,200	4,200	100
	<b>TENNESSEE</b>			
	Cannon	4,000	4,000	100
	Cheatham	8,800	8,700	99
	Davidson	189,200	188,300	100
	Dickson	12,200	12,100	99
Houston	2,300	2,300	100	
Macon	6,100	6,000	98	
Maury	19,700	19,500	99	
Montgomery	30,300	30,100	99	
Overton	6,500	6,400	98	
Rutherford	33,900	33,700	99	
Sumner	33,300	33,000	99	



WCAY-TV BMPCT—831026LA Granted 12/15/83 © American Map Corp., No. 14244

Net Weekly Circulation	State County	Total Households	TV Households	%
<b>Between 25-49%</b>	White	7,700	7,600	99
	Williamson	23,700	23,500	99
	Wilson	22,700	22,500	99
<b>Between 5-24%</b>	<b>KENTUCKY</b>			
	Butler	4,300	4,200	98
	Caldwell	5,000	4,900	98
	Christian	21,000	20,800	99
	Edmonson	3,800	3,700	97
	Muhlenberg	11,600	11,500	99
	Trigg	3,600	3,600	100
Warren	28,600	28,300	99	
<b>TENNESSEE</b>	Bedford	10,700	10,600	99
	Coffee	15,000	14,900	99
	De Kalb	5,600	5,500	98
	Hickman	5,500	5,400	98
	Lewis	3,600	3,600	100
	Marshall	7,800	7,700	99
	Moore	1,700	1,700	100
	Putnam	18,600	18,400	99
	Smith	5,700	5,600	98
	Stewart	3,700	3,700	100
	Trousdale	2,400	2,400	100
Warren	12,900	12,700	98	
<b>Station Totals</b>		<b>628,600</b>	<b>623,500</b>	<b>99</b>
<b>Net Weekly Circulation (1987)</b>				<b>195,500</b>
<b>Average Daily Circulation (1987)</b>				<b>76,200</b>



# Tennessee—Nashville

## WKRN-TV

Ch. 2

Network Service: ABC.

Licensee: Knight-Ridder Broadcasting Inc., 441 Murfreesboro Rd., Nashville, TN 37210.

Studio: 441 Murfreesboro Rd., Nashville, TN 37210.

Telephone: 615-259-2200. TWX: 810-371-1943.

Technical Facilities: Channel No. 2 (54-60 MHz). Authorized power: 100-kw visual, 10-kw aural. Antenna: 1353-ft. above av. terrain, 942-ft. above ground, 2049-ft. above sea level.

Latitude 36° 02' 49"  
Longitude 86° 49' 49"

Transmitter: 1406 Old Hickory Blvd., 8-mi. S of Nashville.

Satellite Earth Stations: 3 in operation; Andrew, 9-meter; Avantek, M/A-Com, Scientific-Atlanta receivers.

News Services: AP, UPI.

Ownership: Knight-Ridder Broadcasting Inc. See Group Ownership of Television Stations.

Began Operation: November 28, 1953 on Ch. 8. Sale to present owner by General Electric Bcstg. Co. approved by FCC Sept. 28, 1983 (Television Digest, Vol. 22:48; 23:18). Sale to General Electric by Louis R. Draughton & Associates approved April 6, 1966 (Vol. 5:41; 6:15).

Represented (sales): Harrington, Righter & Parsons Inc.

Represented (legal): Wilmer, Cutler & Pickering.

### Personnel:

ARTHUR ELLIOT, president & general manager.  
DEBORAH McDERMOTT, station manager.  
EDMUND MAY, general sales manager.  
ROBERT BRENNAN, business manager.  
GARY SHIPLEY, local sales manager.  
PHILIP CRIHFIELD, national sales manager.  
EVELYN KELLER, director of station affairs.  
GENE PARKER, chief engineer.  
LARRY ROE, program manager.  
JAN WADE, marketing director.

Highest One Hour Rate: \$15,000.

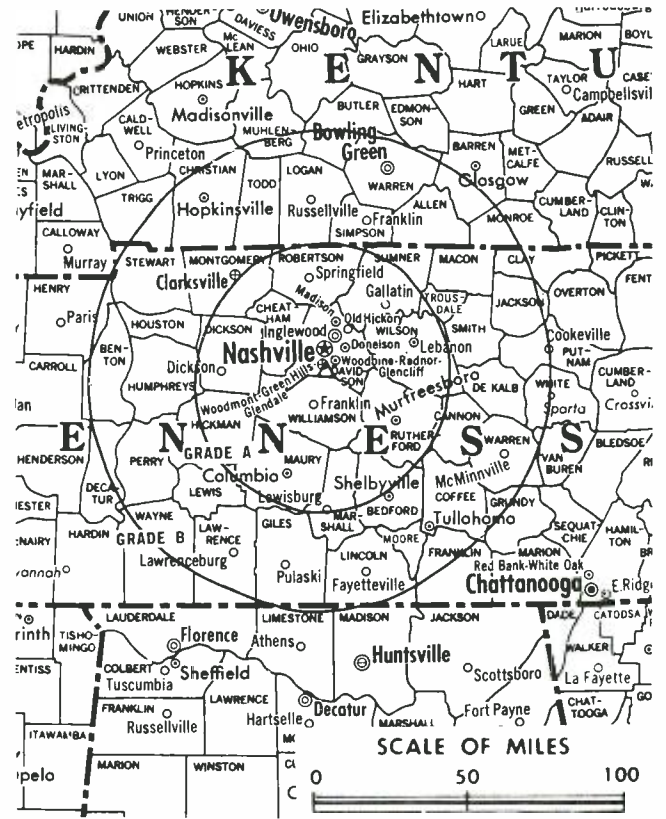
Highest 30 Sec. Rate: \$6000.

NETWORK BASE HOURLY RATE: \$1250.

City of License: Nashville. ADI: Nashville. Rank: 31.

Total Households: © MSI Consumer Market Data as of 1/1/87. TV Homes, TV% and Circulation © 1987 Arbitron. County coverage based on Arbitron study.

Net Weekly Circulation	State County	Total Households	TV Households	%
<b>50% &amp; Over</b>	<b>KENTUCKY</b>			
	Allen	5,800	5,700	98
	Christian	21,000	20,800	99
	Monroe	4,800	4,800	100
	Simpson	5,500	5,400	98
	Todd	4,200	4,200	100
	Trigg	3,600	3,600	100
	<b>TENNESSEE</b>			
	Bedford	10,700	10,600	99
	Benton	6,100	6,000	98
Cannon	4,000	4,000	100	
Cheatham	8,800	8,700	99	
Clay	3,100	3,000	97	
Coffee	15,000	14,900	99	
Davidson	189,200	188,300	100	
Decatur	4,400	4,300	98	
De Kalb	5,600	5,500	98	



WKRN-TV Doc—19617 Granted 8/23/73 © American Map Corp., No. 14244

Net Weekly Circulation	State County	Total Households	TV Households	%
<b>50% &amp; Over</b>	Dickson	12,200	12,100	99
	Franklin	11,800	11,700	99
	Giles	9,300	9,200	99
	Henry	11,600	11,400	98
	Hickman	5,500	5,400	98
	Houston	2,300	2,300	100
	Humphreys	6,200	6,200	100
	Jackson	3,300	3,200	97
	Lawrence	12,900	12,800	99
	Lewis	3,600	3,600	100
	Macon	6,100	6,000	98
	Marshall	7,800	7,700	99
	Maury	19,700	19,500	99
	Montgomery	30,300	30,100	99
	Moore	1,700	1,700	100
	Overton	6,500	6,400	98
	Perry	2,500	2,500	100
	Putnam	18,600	18,400	99
	Robertson	14,000	13,900	99
	Rutherford	33,900	33,700	99
	Smith	5,700	5,600	98
	Stewart	3,700	3,700	100
	Sumner	33,300	33,000	99
Trousdale	2,400	2,400	100	
Van Buren	1,500	1,500	100	
Warren	12,900	12,700	98	
Wayne	5,200	5,100	98	
White	7,700	7,600	99	
Williamson	23,700	23,500	99	
Wilson	22,700	22,500	99	

(Continued on page A-983)

<b>Station Totals</b>	<b>804,900</b>	<b>797,600</b>	<b>99</b>
<b>Net Weekly Circulation (1987)</b>			<b>588,500</b>
<b>Average Daily Circulation (1987)</b>			<b>347,800</b>

# Tennessee—Nashville

**WSMV**

Ch. 4

**Network Service:** NBC.

**Licensee:** Gillett Bcstg. of Tennessee Inc., 5700 Knob Rd., Nashville, TN 37209.

**Studio:** 5700 Knob Rd., Nashville, TN 37209.

**Telephone:** 615-749-2244. **TWX:** 810-371-1148.

**Technical Facilities:** Channel No. 4 (66-72 MHz). Authorized power: 100-kw visual, 10-kw aural. Antenna: 1425-ft. above av. terrain, 1325-ft. above ground, 2049-ft. above sea level.

Latitude 36° 08' 27.2"  
Longitude 86° 51' 56.2"

**Transmitter:** 5700 Knob Rd.

**Multichannel TV Sound:** Stereo only.

**Satellite Earth Stations:** Harris, 6.1-meter Ku-band; Odom, 5-meter C-band; Harris, 3.5-meter Ku-band; Harris, Microdyne receivers.

**News Services:** AP, CNN, UPI.

**Ownership:** Gillett Communications Co. See Group Ownership of Television Stations.

**Began Operation:** September 30, 1950. Sale to present owner by NLT Corp. approved by FCC Sept. 14, 1981 (*Television Digest*, Vol. 21:20).

**Represented (sales):** MMT Sales Inc.

**Represented (legal):** Pepper & Corazzini.

**Personnel:**

- MIKE KETTENRING, president & general manager.
- DAN AKENS, station manager.
- BOB STETTNER, general sales manager.
- JIM BANKSTON, national sales manager.
- JOHN DOLIVE, operations manager.
- ALAN GRIGGS, news director.

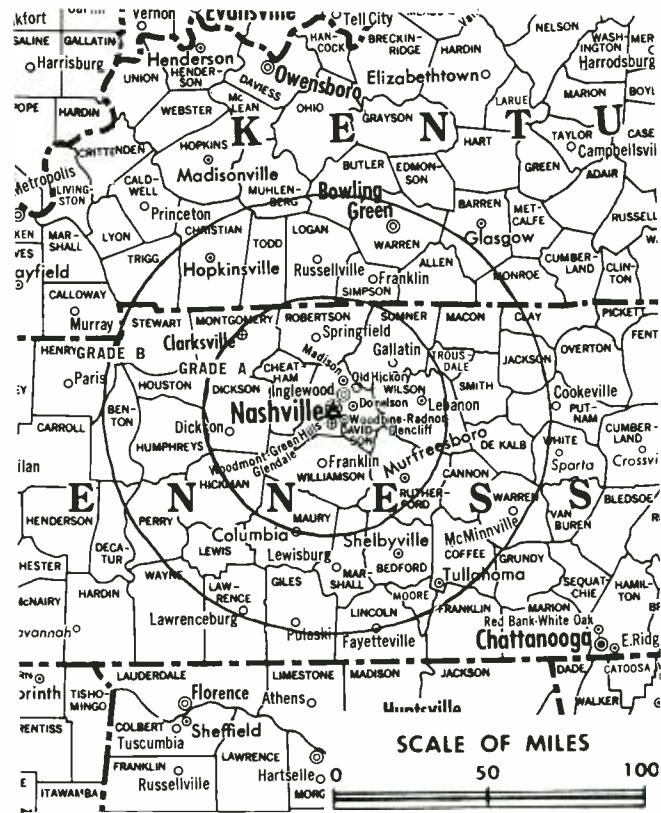
**Rates:** Not available.

**NETWORK BASE HOURLY RATE:** \$1800.

**City of License:** Nashville. **ADI:** Nashville. **Rank:** 31.

Total Households: © MSI Consumer Market Data as of 1/1/87. TV Homes, TV% and Circulation © 1987 Arbitron. County coverage based on Arbitron study.

Net Weekly Circulation	State County	Total Households	TV Households	%
<b>50% &amp; Over</b>	<b>KENTUCKY</b>			
	Allen	5,800	5,700	98
	Barren	13,100	13,000	99
	Butler	4,300	4,200	98
	Christian	21,000	20,800	99
	Clinton	3,500	3,400	97
	Cumberland	2,800	2,700	96
	Edmonson	3,800	3,700	97
	Logan	9,700	9,600	99
	Metcalfe	3,800	3,800	99
	Monroe	4,800	4,800	100
	Simpson	5,500	5,400	98
	Todd	4,200	4,200	100
	Trigg	3,600	3,600	100
	Warren	28,600	28,300	99
	<b>TENNESSEE</b>			
	Bedford	10,700	10,600	99
	Benton	6,100	6,000	98
	Cannon	4,000	4,000	100
	Cheatham	8,800	8,700	99
Clay	3,100	3,000	97	
Coffee	15,000	14,900	99	
Davidson	189,200	188,300	100	



WSMV BPCT-860206KE Granted 3/24/86

© American Map Corp., No. 14244

Net Weekly Circulation	State County	Total Households	TV Households	%
<b>50% &amp; Over</b>	Decatur	4,400	4,300	98
	De Kalb	5,600	5,500	98
	Dickson	12,200	12,100	99
	Fentress	5,600	5,500	98
	Franklin	11,800	11,700	99
	Giles	9,300	9,200	99
	Henderson	8,600	8,500	99
	Henry	11,600	11,400	98
	Hickman	5,500	5,400	98
	Houston	2,300	2,300	100
	Humphreys	6,200	6,200	100
	Jackson	3,300	3,200	97
	Lawrence	12,900	12,800	99
	Lewis	3,600	3,600	100
	Lincoln	10,100	10,000	99
	Macon	6,100	6,000	98
	Marshall	7,800	7,700	99
	Maury	19,700	19,500	99
	Montgomery	30,300	30,100	99
	Moore	1,700	1,700	100
Overton	6,500	6,400	98	
Perry	2,500	2,500	100	
Pickett	1,600	1,600	100	
Putnam	18,600	18,400	99	
Robertson	14,000	13,900	99	
Rutherford	33,900	33,700	99	
Smith	5,700	5,600	98	
Stewart	3,700	3,700	100	
Sumner	33,300	33,000	99	
Trousdale	2,400	2,400	100	

(Continued on page A-984)

<b>Station Totals</b>	<b>906,400</b>	<b>897,800</b>	<b>99</b>
<b>Net Weekly Circulation (1987)</b>		<b>698,400</b>	
<b>Average Daily Circulation (1987)</b>		<b>478,500</b>	

# Tennessee—Nashville

**WTVF**

**Ch. 5**

**Network Service:** CBS.

**Licensee:** H & C Communications Inc., 474 James Robertson Pkwy., Nashville, TN 37219.

**Studio:** 474 James Robertson Pkwy., Nashville, TN 37219.

**Telephone:** 615-244-5000. **TWX:** 810-371-1168.

**Technical Facilities:** Channel No. 5 (76-82 MHz). Authorized power: 100-kw visual, 10-kw aural. Antenna: Circularly-polarized, 1394-ft. above av. terrain, 1179-ft. above ground, 2049-ft. above sea level.

Latitude 36° 16' 05"  
Longitude 86° 47' 16"

**Transmitter:** Brick Church Pike & Old Hickory Blvd.

**Multichannel TV Sound:** Stereo only.

**Satellite Earth Stations:** Scientific-Atlanta, 5-meter; Scientific-Atlanta, 7-meter; Scientific-Atlanta, 4.6-meter; Harris, 6.1-meter Ku-band; DX Engineering, Microdyne, Scientific-Atlanta receivers.

**News Services:** AP, CNN.

**Ownership:** H & C Communications Inc. See Group Ownership of Television Stations.

**Began Operation:** August 6, 1954. Working control of Life & Casualty Insurance Co. was acquired in 1958 by John D. & Clint W. Murchinson Jr., but FCC didn't approve this transfer of control until July 29, 1959 (*Television Digest*, Vol. 14:35, 15:30). American General Insurance Co. acquired 100% of the stock of Life & Casualty Co. on Jan. 1, 1969. Sale to present owner approved by FCC Oct. 15, 1975.

**Represented (sales):** Petry Television Inc.

**Represented (legal):** Dow, Lohnes & Albertson.

**Represented (engineering):** Jules Cohen & Associates.

**Personnel:**

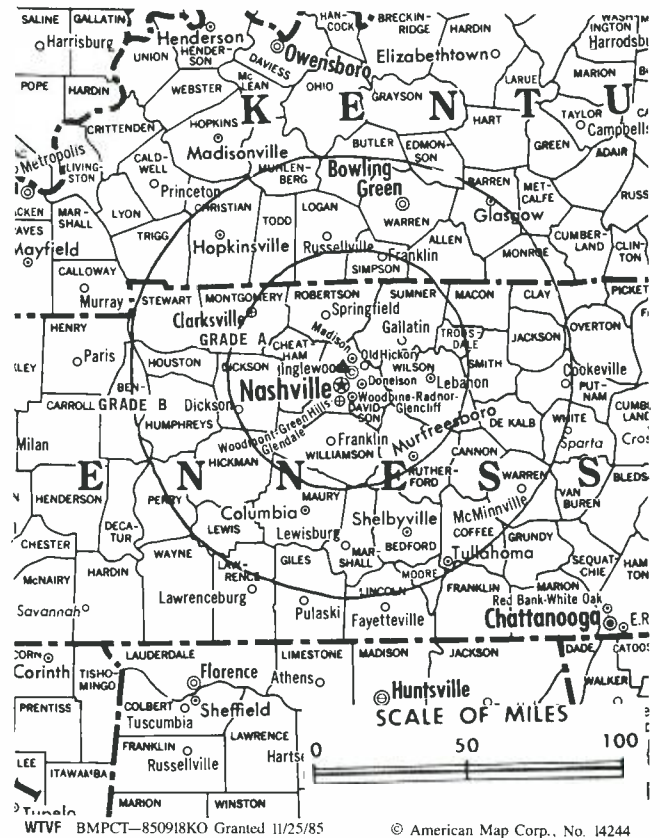
THOMAS E. ERVIN, president & general manager.  
CARRIE L. BROOKS, vice president & treasurer.  
CHRIS CLARK, vice president & director of news.  
BILL JAY BUMPUS, vice president & director of programming.  
T. W. PATTERSON, chief engineer.  
DAVID EARNHARDT, operations manager.

**Rates:** Not available.

**City of License:** Nashville. **ADI:** Nashville. **Rank:** 31.

Total Households: © MSI Consumer Market Data as of 1/1/87. TV Homes, TV% and Circulation © 1987 Arbitron. County coverage based on Arbitron study.

Net Weekly Circulation	State County	Total Households	TV Households	%
<b>50% &amp; Over</b>	<b>KENTUCKY</b>			
	Allen	5,800	5,700	98
	Barren	13,100	13,000	99
	Butler	4,300	4,200	98
	Caldwell	5,000	4,900	98
	Christian	21,000	20,800	99
	Clinton	3,500	3,400	97
	Cumberland	2,800	2,700	96
	Edmonson	3,800	3,700	97
	Logan	9,700	9,600	99
	Metcalfe	3,800	3,800	99
	Monroe	4,800	4,800	100
	Muhlenberg	11,600	11,500	99
	Simpson	5,500	5,400	98
	Todd	4,200	4,200	100
	Trigg	3,600	3,600	100
	Warren	28,600	28,300	99



Net Weekly Circulation	State County	Total Households	TV Households	%
<b>50% &amp; Over</b>	<b>TENNESSEE</b>			
	Bedford	10,700	10,600	99
	Benton	6,100	6,000	98
	Cannon	4,000	4,000	100
	Cheatham	8,800	8,700	99
	Clay	3,100	3,000	97
	Coffee	15,000	14,900	99
	Davidson	189,200	188,300	100
	Decatur	4,400	4,300	98
	De Kalb	5,600	5,500	98
	Dickson	12,200	12,100	99
	Franklin	11,800	11,700	99
	Giles	9,300	9,200	99
	Henry	11,600	11,400	98
	Hickman	5,500	5,400	98
	Houston	2,300	2,300	100
	Humphreys	6,200	6,200	100
	Jackson	3,300	3,200	97
	Lawrence	12,900	12,800	99
	Lewis	3,600	3,600	100
	Macon	6,100	6,000	98
Marshall	7,800	7,700	99	
Maury	19,700	19,500	99	
Montgomery	30,300	30,100	99	
Moore	1,700	1,700	100	
Overton	6,500	6,400	98	
Perry	2,500	2,500	100	
Pickett	1,600	1,600	100	
Putnam	18,600	18,400	99	
Robertson	14,000	13,900	99	
(Continued on page A-984)				
<b>Station Totals</b>		<b>892,400</b>	<b>884,000</b>	<b>99</b>
<b>Net Weekly Circulation (1987)</b>				<b>676,900</b>
<b>Average Daily Circulation (1987)</b>				<b>401,900</b>

# Tennessee—Nashville

**WZTV**

Ch. 17

**Network Service:** None, independent.

**Licensee:** Multimedia Inc., Box 2760, Greenville, SC 29602.

**Studio:** 410 38th Ave. N., Nashville, TN 37209.

**Telephone:** 615-329-1717. **TWX:** 810-371-1280.

**Technical Facilities:** Channel No. 17 (488-494 MHz). Authorized power: 2340-kw max. & 1580-kw horizontal visual, 234-kw max. & 158-kw horizontal aural. Antenna: 1160-ft. above av. terrain, 1369-ft. above ground, 2049-ft. above sea level.

Latitude 36° 08' 27"  
Longitude 86° 51' 56"

**Transmitter:** 5700 Knob Rd., Nashville.

**Satellite Earth Stations:** Scientific-Atlanta, 5-meter; M/A-Com, Scientific-Atlanta receivers.

**News Service:** AP.

**Ownership:** Multimedia Broadcasting Co., 100%. See Group Ownership of Television Stations.

**Began Operation:** August 5, 1968 as WMCV; left air March 14, 1971. Sale to Hudson Bcstg. approved by FCC Aug. 1974. Sale to Robert Zelle approved Sept. 30, 1975. Resumed operation March 6, 1976. Sale to present owner by Robert K. Zelle, et al., approved by FCC Dec. 14, 1979 (*Television Digest*, Vol. 19:5; 20:10).

**Represented (sales):** Katz Independent TV Sales.

**Represented (legal):** Dow, Lohnes & Albertson.

**Represented (engineering):** Jules Cohen & Associates.

**Personnel:**

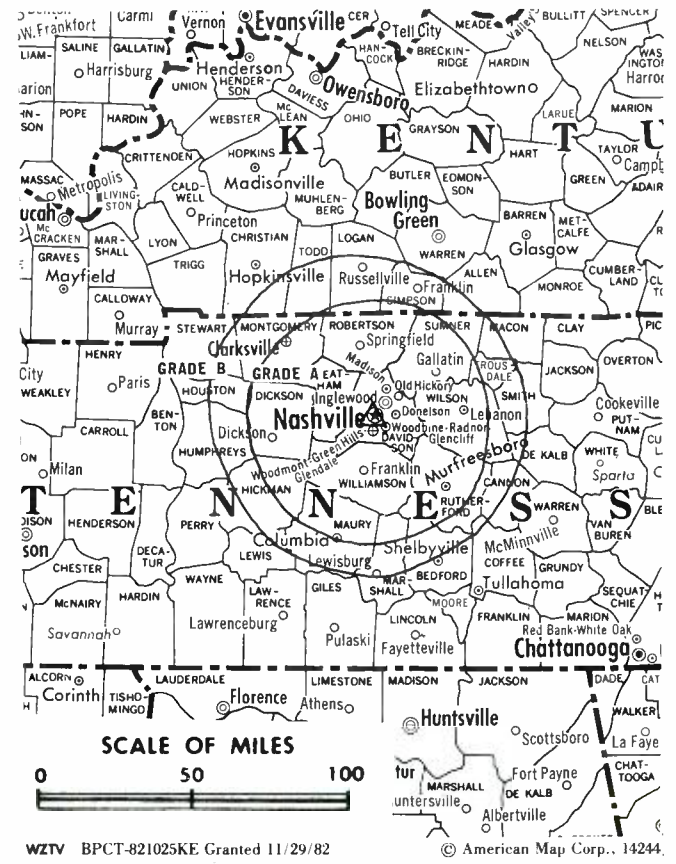
DAN F. MASLAN, vice president & general manager.  
BILL WALTERS, general sales manager.  
RAY McINTURFF, chief engineer.

**Highest 30 Sec. Rate:** \$600.

**City of License:** Nashville. **ADI:** Nashville. **Rank:** 31.

Total Households: © MSI Consumer Market Data as of 1/1/87. TV Homes, TV% and Circulation © 1987 Arbitron. County coverage based on Arbitron study.

Net Weekly Circulation	State County	Total Households	TV Households	%
<b>50% &amp; Over</b>	<b>KENTUCKY</b>			
	Simpson	5,500	5,400	98
	<b>TENNESSEE</b>			
	Cheatham	8,800	8,700	99
	Davidson	189,200	188,300	100
	Houston	2,300	2,300	100
	Humphreys	6,200	6,200	100
	Macon	6,100	6,000	98
	Montgomery	30,300	30,100	99
	Robertson	14,000	13,900	99
	Rutherford	33,900	33,700	99
	Sumner	33,300	33,000	99
	Williamson	23,700	23,500	99
	Wilson	22,700	22,500	99
<b>Between 25-49%</b>	<b>KENTUCKY</b>			
	Allen	5,800	5,700	98
	Barren	13,100	13,000	99
	Christian	21,000	20,800	99
	Logan	9,700	9,600	99
	Monroe	4,800	4,800	100
	Muhlenberg	11,600	11,500	99
	Todd	4,200	4,200	100
	Trigg	3,600	3,600	100
	Warren	28,600	28,300	99
	<b>TENNESSEE</b>			
	Bedford	10,700	10,600	99
	Benton	6,100	6,000	98
	Cannon	4,000	4,000	100



Net Weekly Circulation	State County	Total Households	TV Households	%
<b>Between 25-49%</b>	<b>KENTUCKY</b>			
	Clay	3,100	3,000	97
	Coffee	15,000	14,900	99
	De Kalb	5,600	5,500	98
	Dickson	12,200	12,100	99
	Hickman	5,500	5,400	98
	Lawrence	12,900	12,800	99
	Lewis	3,600	3,600	100
	Marshall	7,800	7,700	99
	Mauzy	19,700	19,500	99
	Overton	6,500	6,400	98
	Putnam	18,600	18,400	99
	Smith	5,700	5,600	98
	Stewart	3,700	3,700	100
Trousdale	2,400	2,400	100	
Van Buren	1,500	1,500	100	
Warren	12,900	12,700	98	
<b>Between 5-24%</b>	<b>KENTUCKY</b>			
	Butler	4,300	4,200	98
	Cumberland	2,800	2,700	96
	Edmonson	3,800	3,700	97
	Metcalfe	3,800	3,800	99
	<b>TENNESSEE</b>			
	Decatur	4,400	4,300	98
	Franklin	11,800	11,700	99
	Giles	9,300	9,200	99
	Grundy	4,900	4,800	98
	Henry	11,600	11,400	98
	Jackson	3,300	3,200	97
	Lincoln	10,100	10,000	99
	Moore	1,700	1,700	100
Pickett	1,600	1,600	100	
Wayne	5,200	5,100	98	
White	7,700	7,600	99	
<b>Station Totals</b>		<b>722,200</b>	<b>715,900</b>	<b>99</b>
<b>Net Weekly Circulation (1987)</b>			<b>329,900</b>	
<b>Average Daily Circulation (1987)</b>			<b>148,600</b>	

**Tennessee**

**WHBQ-TV , Memphis  
(Arbitron Data Continued)**

Net Weekly Circulation	State County	Total Households	TV Households	%
Between 5-24%	<b>ARKANSAS</b>			
	Clay	8,000	7,800	97
	Jackson	7,800	7,600	97
	Monroe	4,600	4,500	98
	<b>MISSOURI</b>			
	New Madrid	7,800	7,600	97
	<b>MISSISSIPPI</b>			
	Calhoun	5,700	5,600	98
	Grenada	7,600	7,500	99
	Lowndes	20,900	20,700	99
	Pontotoc	8,200	8,100	99
	Prentiss	9,200	9,100	99
	Tishomingo	7,300	7,200	99
<b>TENNESSEE</b>				
Carroll	10,700	10,600	99	
Hardin	8,600	8,400	98	
Weakley	12,300	12,200	99	

**WMC-TV , Memphis  
(Arbitron Data Continued)**

Net Weekly Circulation	State County	Total Households	TV Households	%
Between 25-49%	<b>ARKANSAS</b>			
	Clay	8,000	7,800	97
	Jackson	7,800	7,600	97
	<b>MISSOURI</b>			
	Dunklin	13,400	13,100	98
	<b>MISSISSIPPI</b>			
	Bolivar	14,100	13,700	97
	Itawamba	7,900	7,800	99
	Lee	23,200	22,900	99
	Leflore	13,400	13,100	98
	Oktibbeha	12,300	12,100	98
	Pontotoc	8,200	8,100	99
	Prentiss	9,200	9,100	99
	Sunflower	10,600	10,300	97
	Washington	23,600	23,200	98
	<b>TENNESSEE</b>			
	Hardin	8,600	8,400	98
Henderson	8,600	8,500	99	
Obion	12,900	12,800	99	
Between 5-24%	<b>ARKANSAS</b>			
	Independence	11,900	11,700	98
	Sharp	6,600	6,300	95
	<b>MISSOURI</b>			
	New Madrid	7,800	7,600	97
	Ripley	5,000	4,700	94
	<b>MISSISSIPPI</b>			
	Calhoun	5,700	5,600	98
	Chickasaw	6,200	6,100	98
	Clay	7,400	7,300	99
	Monroe	12,800	12,600	98
	Tishomingo	7,300	7,200	99
	<b>TENNESSEE</b>			
	Carroll	10,700	10,600	99
	Weakley	12,300	12,200	99

**WREG-TV , Memphis  
(Arbitron Data Continued)**

Net Weekly Circulation	State County	Total Households	TV Households	%	
Between 25-49%	<b>MISSOURI</b>				
	Dunklin	13,400	13,100	98	
	Pemiscot	8,400	8,200	98	
	<b>MISSISSIPPI</b>				
	Bolivar	14,100	13,700	97	
	Lee	23,200	22,900	99	
	Pontotoc	8,200	8,100	99	
	Prentiss	9,200	9,100	99	
	Tishomingo	7,300	7,200	99	
	<b>TENNESSEE</b>				
	Carroll	10,700	10,600	99	
	Between 5-24%	<b>MISSOURI</b>			
		Ripley	5,000	4,700	94
<b>MISSISSIPPI</b>					
Calhoun		5,700	5,600	98	
Chickasaw		6,200	6,100	98	
Itawamba		7,900	7,800	99	
Oktibbeha		12,300	12,100	98	
Sunflower		10,600	10,300	97	
Tallahatchie		5,300	5,200	98	
<b>TENNESSEE</b>					
Decatur		4,400	4,300	98	
Obion		12,900	12,800	99	
Weakley		12,300	12,200	99	

**WKRN-TV , Nashville  
(Arbitron Data Continued)**

Net Weekly Circulation	State County	Total Households	TV Households	%	
Between 25-49%	<b>KENTUCKY</b>				
	Barren	13,100	13,000	99	
	Calloway	12,100	12,000	99	
	Clinton	3,500	3,400	97	
	Cumberland	2,800	2,700	96	
	Logan	9,700	9,600	99	
	Warren	28,600	28,300	99	
	<b>TENNESSEE</b>				
	Carroll	10,700	10,600	99	
	Lincoln	10,100	10,000	99	
	Pickett	1,600	1,600	100	
	Between 5-24%	<b>KENTUCKY</b>			
		Butler	4,300	4,200	98
Caldwell		5,000	4,900	98	
Edmonson		3,800	3,700	97	
Graves		13,200	13,100	99	
Hart		6,200	6,100	98	
Metcalfe		3,800	3,800	99	
Muhlenberg		11,600	11,500	99	
<b>TENNESSEE</b>					
Grundy		4,900	4,800	98	
Hardin		8,600	8,400	98	
Henderson		8,600	8,500	99	
Weakley		12,300	12,200	99	

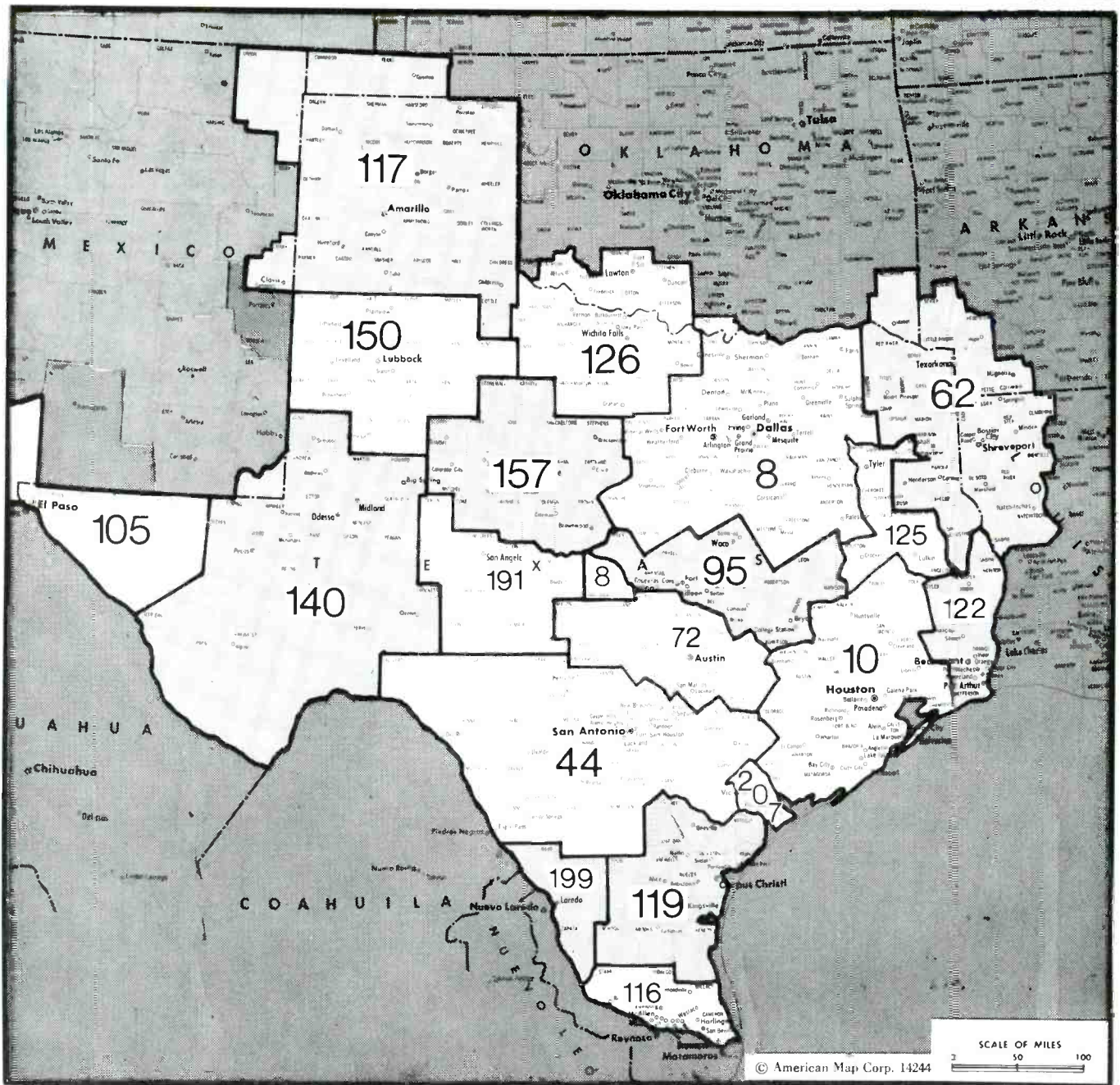
**Tennessee**

**WSMV , Nashville**  
(Arbitron Data Continued)

Net Weekly Circulation	State County	Total Households	TV Households	%
<b>50% &amp; Over</b>	<b>TENNESSEE</b>			
	Van Buren	1,500	1,500	100
	Warren	12,900	12,700	98
	Wayne	5,200	5,100	98
	White	7,700	7,600	99
	Williamson	23,700	23,500	99
	Wilson	22,700	22,500	99
<b>Between 25-49%</b>	<b>KENTUCKY</b>			
	Caldwell	5,000	4,900	98
	Calloway	12,100	12,000	99
	Hart	6,200	6,100	98
	Muhlenberg	11,600	11,500	99
	Ohio	8,500	8,400	99
	<b>TENNESSEE</b>			
Carroll	10,700	10,600	99	
Grundy	4,900	4,800	98	
Hardin	8,600	8,400	98	
Madison	28,800	28,500	99	
<b>Between 5-24%</b>	<b>KENTUCKY</b>			
	Adair	5,900	5,800	98
	Graves	13,200	13,100	99
	Grayson	8,300	8,200	99
	Green	4,100	4,000	98
	Hopkins	17,800	17,600	99
	Marshall	10,400	10,300	99
	<b>TENNESSEE</b>			
	Cumberland	12,100	11,900	98
	Weakley	12,300	12,200	99

**WTVF , Nashville**  
(Arbitron Data Continued)

Net Weekly Circulation	State County	Total Households	TV Households	%
<b>50% &amp; Over</b>	<b>TENNESSEE</b>			
	Rutherford	33,900	33,700	99
	Smith	5,700	5,600	98
	Stewart	3,700	3,700	100
	Sumner	33,300	33,000	99
	Trousdale	2,400	2,400	100
	Van Buren	1,500	1,500	100
	Warren	12,900	12,700	98
	Wayne	5,200	5,100	98
	White	7,700	7,600	99
	Williamson	23,700	23,500	99
	Wilson	22,700	22,500	99
	<b>Between 25-49%</b>	<b>KENTUCKY</b>		
Calloway		12,100	12,000	99
Hart		6,200	6,100	98
Hopkins		17,800	17,600	99
Ohio		8,500	8,400	99
<b>TENNESSEE</b>				
Carroll		10,700	10,600	99
Fentress	5,600	5,500	98	
Grundy	4,900	4,800	98	
Lincoln	10,100	10,000	99	
<b>Between 5-24%</b>	<b>KENTUCKY</b>			
	Adair	5,900	5,800	98
	Graves	13,200	13,100	99
	Grayson	8,300	8,200	99
	Green	4,100	4,000	98
	Mc Lean	3,600	3,600	100
	Marshall	10,400	10,300	99
	<b>TENNESSEE</b>			
	Bledsoe	3,300	3,200	97
	Cumberland	12,100	11,900	98
Henderson	8,600	8,500	99	
Madison	28,800	28,500	99	



Market	Arbitron ADI TV Households	Rank	Market Area Commercial TV Stations
Dallas-Fort Worth, TX	1,605,200	8	KDAF (33), KDFI-TV (27), KDFW-TV (4), KDTX-TV (58), KIAB-TV (23), KTVT (11), KTXA (21), KXAS-TV (5), KXTX-TV (39), WFAA-TV (8)
Houston, TX	1,457,400	10	KHOU-TV (11), KHSH (67), KHSH (49), KHTV (39), KPRC-TV (2), KRIV (26), KTRK-TV (13), KTXH (20), KXLN-TV (45)
San Antonio, TX	531,000	44	KENS-TV (5), KMOL-TV (4), KRRT(35), KSAT-TV (12), KWEX-TV (41)
Shreveport, LA-Texarkana, TX	407,700	62	KMSS-TV (33), KSLA-TV (12), KTAL-TV (6), KTBS-TV (3)
Austin, TX	329,000	72	KBVO-TV (42), KTBC-TV (7), KVUE-TV (24), KXAN-TV (36)
Waco-Temple, TX	229,300	95	KBTX-TV (3), KCEN-TV (6), KWTX-TV(10), KXXV (25)
El Paso, TX	212,000	105	KASK-TV (48), KCIK (14), KDBC-TV(4), KINTV (26), KTSM-TV (9), KVIA-TV (7), XHII-TV (44)
McAllen-Brownsville, TX	179,200	116	KGBT-TV (4), KRGV-TV(5), KVEO (23)
Amarillo, TX	177,400	117	KAMR-TV (4), KCIT (14), KFDA-TV(10), KVII-TV (7), KVIJ-TV (8)
Corpus Christi, TX	174,500	119	KIII (3), KORO (28), KRIS-TV(6), KZTV (10)
Beaumont-Port Arthur, TX	170,500	122	KBMT (12), KFDM-TV (6), KJAC-TV (4)
Tyler-Longview, TX	165,300	125	KETK-TV (56), KLMG-TV (51), KLTV (7), KTRE-TV (9)
Wichita Falls, TX-Lawton, OK	162,900	126	KAUZ-TV (6), KFDX-TV (3), KJTL (18), KSWO-TV (7)
Odessa-Midland, TX	152,600	140	KMID-TV (2), KOSA-TV (7), KPEJ (24), KTPX (9), KWAB-TV (4)
Lubbock, TX	137,500	150	KAMC (28), KCBD-TV (11), KJTV (34), KLBK-TV (13), KVIH-TV (17)
Abilene-Sweetwater, TX	116,100	157	KRBC-TV (9), KTAB-TV(32), KTXS-TV (12)
San Angelo, TX	46,300	191	KACB-TV (3), KIDY (6), KLST (8)
Laredo, TX	34,200	199	KGNS-TV (8), KLDO-TV (27), KVTV (13)
Victoria, TX	26,700	207	KAVU-TV (25), KVCT (19)

## SATELLITE WEEK

Allows you to keep pace with the latest in satellite and earthbound communications technologies, learn what industry leaders are saying and thinking that could affect your plans and projects, keep current with the exploding developments in satellite programming and marketing, be forewarned of domestic and international regulation and deregulation, and follow the mergers, acquisitions and new business plans of your competitors and suppliers.

For subscription information, call us collect: (202) 872-9200.



Television Digest, Inc.  
1836 Jefferson Place, N.W.  
Washington, D.C. 20036

### State Cross Reference List

Communities That Receive Programs of Stations That are Located Elsewhere

KGBT-TV, Brownsville .....	See Harlingen, TX
KRGV-TV, Brownsville .....	See Weslaco, TX
KHSX, Dallas-Fort Worth .....	See Irving, TX
KXII, Denison .....	See Ardmore, OK
KTVT, KTXA, KXAS-TV, Fort Worth .....	See Dallas, TX
KRGV-TV, Harlingen .....	See Weslaco, TX
KHSH, Houston .....	See Alvin, TX
KETK-TV, Jacksonville .....	See Tyler, TX
KLTV, Longview .....	See Tyler, TX
KOSA-TV, Midland & Monahans .....	See Odessa, TX
KPTX, Monahans .....	See Odessa, TX
KTRE-TV, Nacogdoches .....	See Lufkin, TX
KMID-TV, Odessa .....	See Midland, TX
KBMT, KJAC-TV & KFDM-TV, Port Arthur .....	See Beaumont, TX
KRRT, San Antonio .....	See Kerrville, TX
KXII, Sherman .....	See Ardmore, OK
KTXS-TV, Sweetwater .....	See Abilene, TX
KWTX-TV & KCEN-TV, Temple .....	See Waco, TX
KTAL-TV, Texarkana .....	See Shreveport, LA
KLMG-TV, Tyler .....	See Longview, TX
KGBT-TV, Weslaco .....	See Harlingen, TX
KSWO-TV, Wichita Falls .....	See Lawton, OK

### Texas Station Status as of October 1, 1987

	VHF	UHF	TOTAL
Commercial Television Stations	47	34	81
Educational Television Stations	5	9	14
	52	43	95



# Texas—Abilene

## KRBC-TV

Ch. 9

(Also operates satellite KACB-TV, San Angelo, TX)

**Network Service:** NBC.

**Licensee:** Abilene Radio & Television Co., 4510 S. 14th St., Abilene, TX 79605.

**Studio:** 4510 S. 14th St., Abilene, TX 79605.

**Telephone:** 915-692-4242. **TWX:** 915-492-9210.

**Technical Facilities:** Channel No. 9 (186-192 MHz). Authorized power: 316-kw visual, 31.6-kw aural. Antenna: 850-ft. above av. terrain, 543-ft. above ground, 2893-ft. above sea level.

Latitude 32° 17' 13"  
Longitude 99° 44' 20"

**Transmitter:** Cedar Gap Mtn.

**Multichannel TV Sound:** Stereo only.

**Satellite Earth Station:** Transmit/receive.

**News Service:** AP.

**Ownership:** L. Dale Ackers, pres., 33.2%; Christine Ackers Cagle, v.p., 24.16%; Jack Andrews, secy.-treas., 29.17%; Florence A. Andrews, 4.17%. Abilene Radio & Television also owns satellite KACB-TV, San Angelo, TX.

**Began Operation:** August 24, 1953. Sale by Abilene Reporter News approved Sept. 16, 1953 (Television Digest, Vol. 9:35, 38).

**Represented (sales):** Blair Television.

**Represented (legal):** Kenkel, Barnard & Edmundson, P.C.

**Represented (engineering):** Edward F. Lorentz & Associates.

**Personnel:**

DALE ACKERS, president.  
KEN KNOX, station & sales manager.  
JERRY SHACKELFORD, program director.  
DENNIS CHARLES, news director.  
BOB LLOYD, chief engineer.

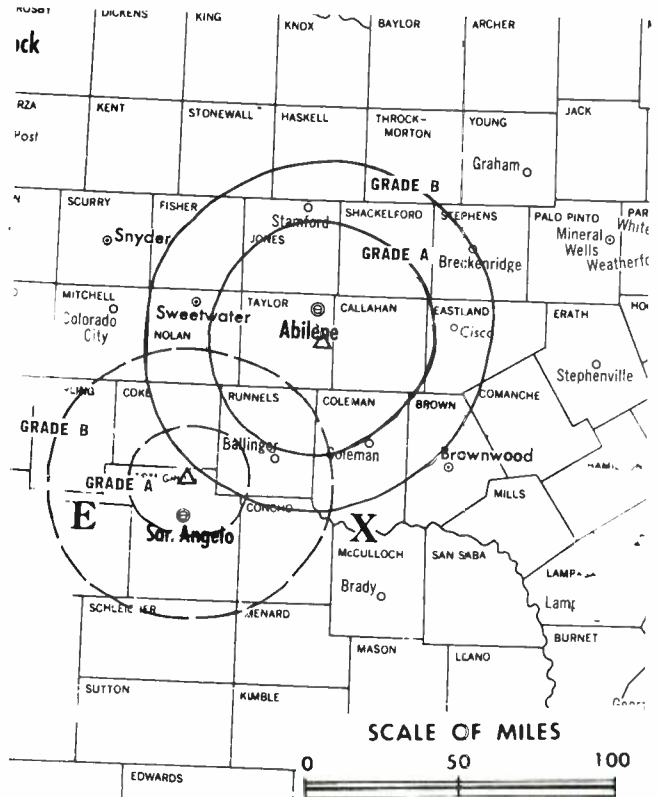
**Highest 30 Sec. Rate:** \$500.

**NETWORK BASE HOURLY RATE:** \$625.

**City of License:** Abilene. **ADI:** Abilene-Sweetwater. **Rank:** 157.

Total Households: © MSI Consumer Market Data as of 1/1/87. TV Homes, TV% and Circulation © 1987 Arbitron. County coverage based on Arbitron study.

Net Weekly Circulation	State County	Total Households	TV Households	%
<b>50% &amp; Over</b>	<b>TEXAS</b>			
	Brown	14,500	14,200	98
	Callahan	5,100	5,000	98
	Coke	1,400	1,400	100
	Coleman	4,300	4,200	98
	Comanche	5,100	5,000	98
	Concho	1,100	1,100	100
	Crockett	1,600	1,600	100
	Eastland	8,200	8,000	98
	Fisher	2,100	2,100	100
	Haskell	2,900	2,900	100
	Irion	500	500	100
	Jones	6,900	6,800	99



KRBC-TV BPCT-3492 Granted 4/18/66

© American Map Corp., 14244

Net Weekly Circulation	State County	Total Households	TV Households	%
<b>50% &amp; Over</b>	Kimble	1,600	1,500	94
	Mc Culloch	3,600	3,500	97
	Menard	900	900	100
	Mills	1,900	1,900	100
	Mitchell	3,300	3,300	100
	Nolan	6,500	6,400	98
	Runnels	4,700	4,600	98
	Schleicher	1,000	1,000	100
	Scurry	7,200	7,100	99
	Shackelford	1,700	1,700	100
	Stephens	4,400	4,300	98
	Sterling	400	400	100
	Stonewall	1,000	1,000	100
	Sutton	2,000	1,900	95
Taylor	43,500	43,100	99	
Tom Green	35,600	35,200	99	
<b>Between 25-49%</b>	<b>TEXAS</b>			
	Glasscock	400	400	100
	Knox	1,900	1,900	100
	San Saba	2,500	2,400	96
Throckmorton	900	900	100	
<b>Between 5-24%</b>	<b>TEXAS</b>			
Reagan	1,500	1,500	100	
<b>Station Totals</b>		<b>180,200</b>	<b>177,700</b>	<b>98</b>
<b>Net Weekly Circulation (1987)</b>				<b>147,200</b>
<b>Average Daily Circulation (1987)</b>				<b>88,800</b>

# Texas—Abilene

## KTAB-TV

Ch. 32

**Network Service:** CBS.

**Licensee:** Big Country TV of Abilene Inc., Abilene, TX 79608.

**Studio:** 5401 S. 14th St., Abilene, TX 79605.

**Mailing Address:** Box 5676, Abilene, TX 79608.

**Telephone:** 915-695-2777. **TWX:** 910-897-5439.

**Technical Facilities:** Channel No. 32 (578-584 MHz). Authorized power: 2040-kw max. & 1230-kw horizontal visual, 245-kw horizontal aural. Antenna: 920-ft. above av. terrain, 749-ft. above ground, 2949-ft. above sea level.

Latitude 32° 16' 35"  
Longitude 99° 35' 39"

**Transmitter:** Near Hwy. 36, 15-mi. SE of Abilene.

**Satellite Earth Stations:** Transmit/receive Scientific-Atlanta, 7-meter C-band; Scientific-Atlanta, 4.7-meter C-band; Vertex, 4.7-meter Ku-band; M/A-Com, Scientific-Atlanta receivers.

**News Service:** AP.

**Ownership:** Shamrock Broadcasting Inc., 100%. See Group Ownership of Television Stations.

**Began Operation:** October 6, 1979. Sale to present owners by Television Investors Ltd. Partnership approved by FCC Nov. 25, 1986 (*Television Digest*, Vol. 26:42). Previous sale by Big Country TV of Abilene Inc. approved by FCC Dec. 31, 1984. Sale to Big Country by William Terry, et al., approved by FCC May 25, 1984.

**Represented (sales):** Katz Television.

**Represented (legal):** Leventhal, Senter & Lerman.

**Represented (engineering):** Connelly Consulting Corp.

**Personnel:**

WAYNE M. ROY, general manager.  
BRYAN MUNDY, operations manager.  
JERRY MARSHALL, local sales manager.  
BOB BARTLETT, news director.  
LELAND OHLHAUSEN, chief engineer.

**Highest One Hour Rate:** \$1500.

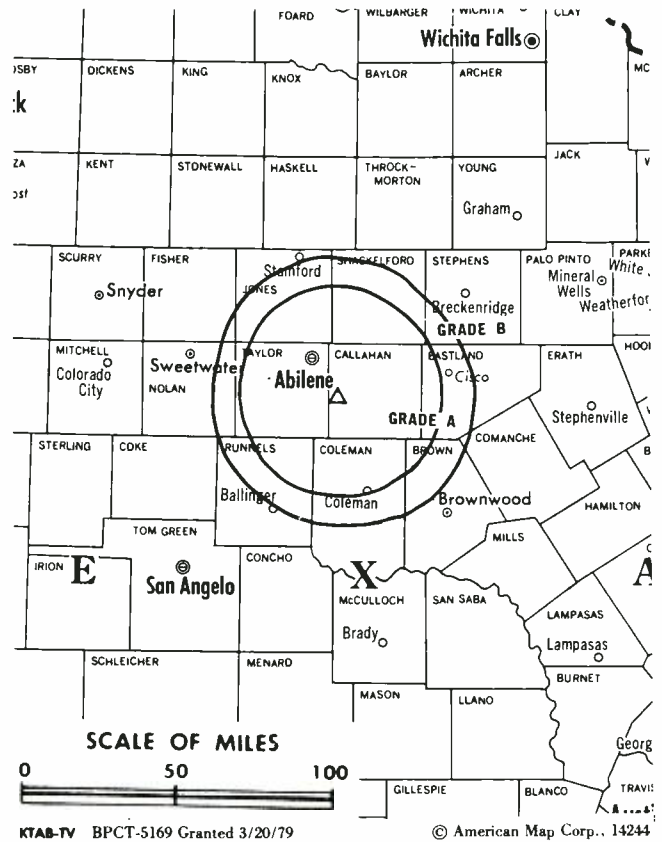
**Highest 30 Sec. Rate (May 1, 1987):** \$600.

**NETWORK BASE HOURLY RATE:** \$521.

**City of License:** Abilene. **ADI:** Abilene-Sweetwater. **Rank:** 157.

Total Households: © MSI Consumer Market Data as of 1/1/87. TV Homes, TV% and Circulation © 1987 Arbitron. County coverage based on Arbitron study.

Net Weekly Circulation	State County	Total Households	TV Households	%
<b>50% &amp; Over</b>	TEXAS			
	Brown	14,500	14,200	98
	Callahan	5,100	5,000	98
	Coleman	4,300	4,200	98
	Eastland	8,200	8,000	98



KTAB-TV BPCT-5169 Granted 3/20/79

© American Map Corp., 14244

Net Weekly Circulation	State County	Total Households	TV Households	%
<b>50% &amp; Over</b>	Fisher	2,100	2,100	100
	Haskell	2,900	2,900	100
	Jones	6,900	6,800	99
	Mitchell	3,300	3,300	100
	Nolan	6,500	6,400	98
	Runnels	4,700	4,600	98
	Scurry	7,200	7,100	99
	Shackelford	1,700	1,700	100
	Stephens	4,400	4,300	98
	Stonewall	1,000	1,000	100
Taylor	43,500	43,100	99	
<b>Between 25-49%</b>	TEXAS			
	Coke	1,400	1,400	100
	Comanche	5,100	5,000	98
	Knox	1,900	1,900	100
	Mills	1,900	1,900	100
<b>Between 5-24%</b>	TEXAS			
	San Saba	2,500	2,400	96
	Throckmorton	900	900	100
<b>Station Totals</b>		<b>130,000</b>	<b>128,200</b>	<b>98</b>
<b>Net Weekly Circulation (1987)</b>			<b>103,100</b>	
<b>Average Daily Circulation (1987)</b>			<b>72,100</b>	

# Texas—Sweetwater-Abilene

## KTXS-TV

Ch. 12

**Network Service:** ABC.

**Licensee:** Abilene-Sweetwater Bcstg. Co.

**Studios:** U.S. Hwy. 80, 1-mi. E of Sweetwater; U.S. Hwy. 83, Abilene, TX.

**Mailing Address:** Box 2997, Abilene, TX 79604.

**Telephones:** 915-677-2281, Abilene; 915-235-1238, Sweetwater.

**TWX:** 910-897-5401.

**Technical Facilities:** Channel No. 12 (204-210 MHz). Authorized power: 257-kw visual, 25.7-kw aural. Antenna: 1400-ft. above av. terrain, 1063-ft. above ground, 3543-ft. above sea level.

Latitude 32° 24' 47.7"  
Longitude 100° 06' 24.8"

**Transmitter:** 6.8-mi. SW of Merkel off U.S. 80.

**Satellite Earth Stations:** ADM, 6.2-meter; ADM, 4.5-meter; Automation Techniques receivers.

**News Service:** AP.

**Ownership:** Lamco Communications Inc., 100%. See Group Ownership of Television Stations.

**Began Operation:** January 30, 1956. Operation by former owners A. R. Elam and Associates as Texas Key Bcstrs. Inc. (to whom Grayson Enterprises leased equipment) was terminated when transfer of all Texas Key stock to Grayson Enterprises was approved June 15, 1966 by FCC (Television Digest, Vol. 6:25). For sale to Prima Inc., see KLBK-TV, Lubbock, TX. Sale to S. M. Moore Jr. by Prima approved by FCC July 25, 1983. Sale to SouthWest MultiMedia Corp. approved Oct. 30, 1985. FCC approved sale to Lamco Nov. 25, 1986.

**Represented (sales):** Settel Inc.

**Represented (legal):** Koteen & Naftalin.

**Represented (engineering):** A. D. Ring & Associates.

**Personnel:**

CLAY MILSTEAD, general manager.  
MONTE WILLIAMS, chief engineer.

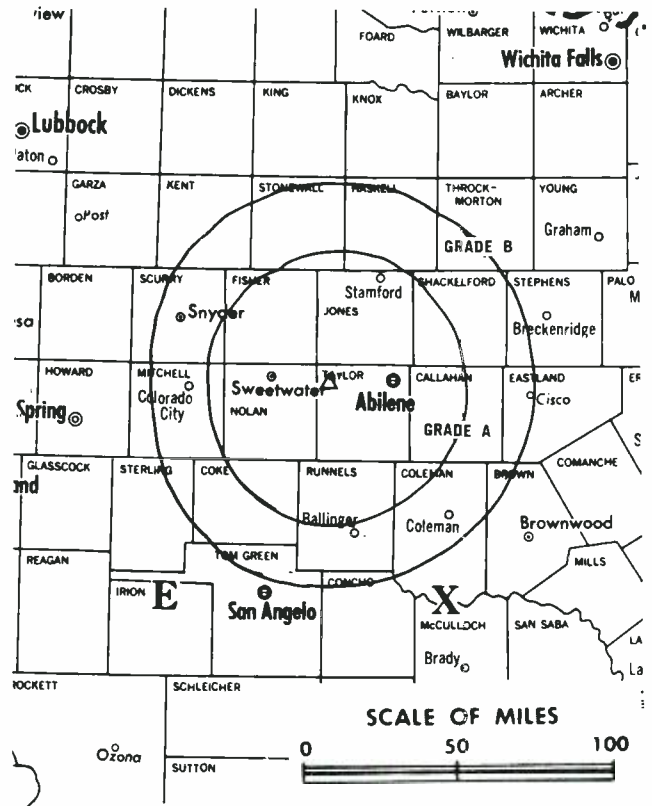
**Highest 30 Sec. Rate:** \$350.

**NETWORK BASE HOURLY RATE:** \$550.

**City of License:** Sweetwater. **ADI:** Abilene-Sweetwater. **Rank:** 157.

Total Households: © MSI Consumer Market Data as of 1/1/87. TV Homes, TV% and Circulation © 1987 Arbitron. County coverage based on Arbitron study.

Net Weekly Circulation	State County	Total Households	TV Households	%
<b>50% &amp; Over</b>	TEXAS			
	Callahan	5,100	5,000	98
	Coke	1,400	1,400	100
	Coleman	4,300	4,200	98
	Fisher	2,100	2,100	100
	Haskell	2,900	2,900	100
	Jones	6,900	6,800	99
	Kent	400	400	100
	King	200	200	100
	Knox	1,900	1,900	100



KTXS-TV BIMPCT-5021 Granted 4/25/58

© American Map Corp., 14244

Net Weekly Circulation	State County	Total Households	TV Households	%
<b>50% &amp; Over</b>	Mitchell	3,300	3,300	100
	Nolan	6,500	6,400	98
	Runnels	4,700	4,600	98
	Scurry	7,200	7,100	99
	Shackelford	1,700	1,700	100
	Stephens	4,400	4,300	98
	Sterling	400	400	100
	Stonewall	1,000	1,000	100
	Taylor	43,500	43,100	99
	<b>Between 25-49%</b>	TEXAS		
Brown		14,500	14,200	98
Comanche		5,100	5,000	98
Concho		1,100	1,100	100
Eastland		8,200	8,000	98
Irion		500	500	100
Throckmorton		900	900	100
<b>Between 5-24%</b>	TEXAS			
	Mc Culloch	3,600	3,500	97
	Menard	900	900	100
	San Saba	2,500	2,400	96
<b>Station Totals</b>		<b>170,800</b>	<b>168,500</b>	<b>98</b>
<b>Net Weekly Circulation (1987)</b>				<b>110,900</b>
<b>Average Daily Circulation (1987)</b>				<b>61,200</b>

# Texas—Alvin

**KHSH**

(formerly KTHT)

Ch. 67

**Network Service:** HSN.

**Licensee:** Silver King Bcstg. of Houston Inc., 2522 Highland Square Mall, Alvin, TX 77511.

**Studio:** 2522 Highland Square Mall, Alvin, TX 77511.

**Telephone:** 713-331-8867.

**Technical Facilities:** Channel No. 67 (788-794 MHz). Authorized power: 5000-kw max. visual, 500-kw max. aural. Antenna: 1783-ft. above av. terrain, 1769-ft. above ground, 1848-ft. above sea level.

Latitude 29° 34' 06"  
Longitude 95° 29' 57"

**Transmitter:** 18.5-mi. NW of Alvin.

**Ownership:** Silver King Broadcasting Inc., 100%. See Group Ownership of Television Stations.

**Began Operation:** January 27, 1986. Sale to present owners by Four Star Bcstg. Inc. approved by FCC Nov. 30, 1986 (*Television Digest*, Vol. 26:39, 45).

**Represented (sales):** Independent TV Sales.

**Represented (legal):** Dow, Lohnes & Albertson.

**Represented (engineering):** Cohen & Dippell.

**Personnel:**

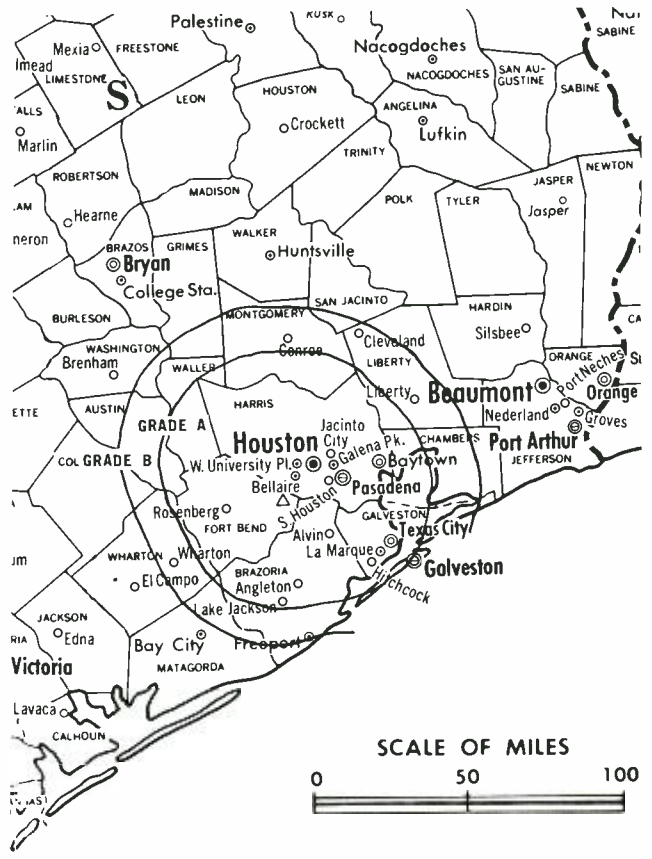
JODIE TRIBBLE, general manager.  
RAY CISNEROS, engineering director.  
JACKSON COOPER JR., program administrator.

**Rates:** Not available.

**City of License:** Alvin. **ADI:** Houston. **Rank:** 10.

Total Households: © MSI Consumer Market Data as of 1/1/87. TV Homes, TV% and Circulation © 1987 Arbitron. County coverage based on Arbitron study.

Net Weekly Circulation	State County	Total Households	TV Households	%
Between 25-49%	TEXAS Waller	7,100	6,900	97



KHSH BMPCT-841221LB Granted 1/17/85 © American Map Corp., No. 14244

Net Weekly Circulation	State County	Total Households	TV Households	%
<b>TEXAS</b>				
Between 5-24%	Austin	8,000	7,800	97
	Brazoria	68,200	67,600	99
	Colorado	7,600	7,400	97
	Fort Bend	63,800	62,900	99
	Galveston	79,400	78,500	99
	Harris	1,035,500	1,026,100	99
	Liberty	20,300	19,900	98
<b>Station Totals</b>		<b>1,289,900</b>	<b>1,277,100</b>	<b>99</b>
<b>Net Weekly Circulation (1987)</b>			<b>124,400</b>	
<b>Average Daily Circulation (1987)</b>			<b>37,000</b>	

# Texas—Amarillo

## KAMR-TV

Ch. 4

**Network Service:** NBC.

**Licensee:** Cannan Communications Inc., Box 1224, Wichita Falls, TX 76307.

**Studio:** 2000 N. Polk St., Box 751, Amarillo, TX 79189.

**Telephones:** 806-383-3321, studio; 817-322-3252, home office.

**TWX:** 910-898-4146.

**Technical Facilities:** Channel No. 4 (66-72 MHz). Authorized power: 100-kw visual, 10-kw aural. Antenna: 1420-ft. above av. terrain, 1440-ft. above ground, 4902-ft. above sea level.

Latitude 35° 18' 52"  
Longitude 101° 50' 47"

**Transmitter:** N of Amarillo at Broadway & Mobley Dr.

**Multichannel TV Sound:** Stereo only.

**Satellite Earth Stations:** 3 in operation; Harris, 6.1-meter; Harris, M/A-Com receivers.

**News Service:** AP.

**Ownership:** Cannan Communications Inc., 100%. See Group Ownership of TV Stations.

**Began Operation:** March 18, 1953. Sale to present owners by Stauffer Publications approved by FCC July 1, 1974 (*Television Digest*, Vol. 13:43, 14:31). Sale to Stauffer by Globe News Publishing Co. approved Jan. 12, 1966 (Vol. 5:42; 6:3).

**Represented (sales):** Blair Television.

**Represented (legal):** Hogan & Hartson.

**Represented (engineering):** Cohen & Dippell.

**Personnel:**

DARROLD A. CANNAN, president.  
RAY POINDEXTER, vice president & general manager.  
IRL BROWN, local sales manager.  
JOHN SCHNABEL, business manager.  
KEN HIGH, chief engineer.  
JOE SHERRILL, production manager.  
LYNN WALKER, news director.

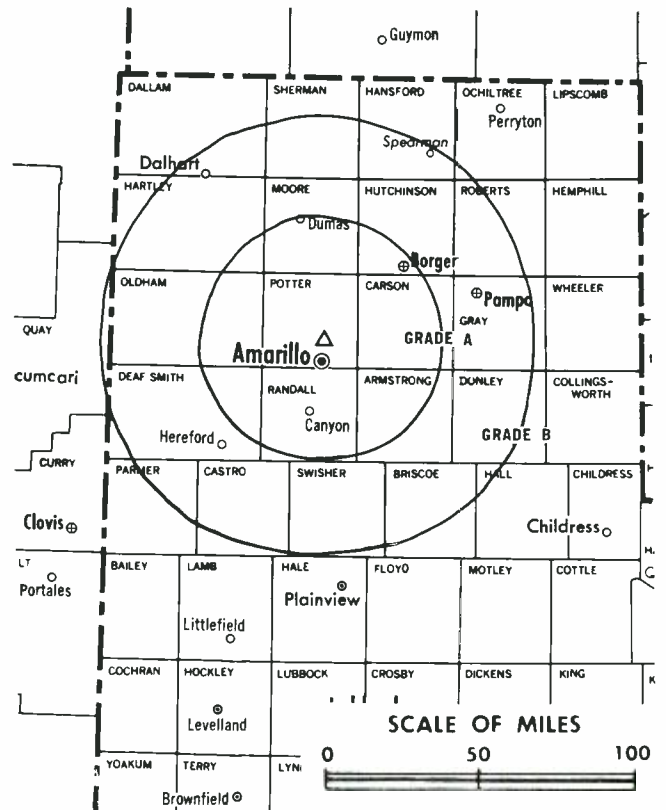
**Highest 30 Sec. Rate:** \$600.

**NETWORK BASE HOURLY RATE:** \$988.

**City of License:** Amarillo. **ADI:** Amarillo. **Rank:** 117.

Total Households: © MSI Consumer Market Data as of 1/1/87. TV Homes, TV% and Circulation © 1987 Arbitron. County coverage based on Arbitron study.

Net Weekly Circulation	State County	Total Households	TV Households	%
<b>50% &amp; Over</b>	<b>KANSAS</b>			
	Morton	1,200	1,200	100
	Seward	6,600	6,500	98
	<b>NEW MEXICO</b>			
	Curry	16,000	15,600	98
	Quay	4,000	3,800	95
	Union	1,800	1,700	94
	<b>OKLAHOMA</b>			
	Cimarron	1,400	1,400	100
	Texas	6,800	6,700	99
<b>TEXAS</b>				
Armstrong	800	800	100	
Briscoe	1,000	1,000	100	
Carson	2,400	2,400	100	
Castro	3,300	3,200	97	
Childress	2,700	2,700	100	
Collingsworth	1,800	1,700	94	
Cottle	1,200	1,200	100	
Dallam	2,600	2,600	100	
Deaf Smith	6,900	6,800	99	
Donley	1,600	1,600	100	
Gray	10,300	10,200	99	
Hall	2,100	2,000	95	



KAMR-TV BPCT-4146 Granted 6/4/69

© American Map Corp., 14244

Net Weekly Circulation	State County	Total Households	TV Households	%
<b>50% &amp; Over</b>	Hansford	2,400	2,400	100
	Hardeman	2,400	2,400	100
	Hartley	1,400	1,400	100
	Hemphill	2,300	2,300	100
	Hutchinson	10,700	10,600	99
	Lipscomb	1,400	1,400	100
	Moore	6,100	6,100	100
	Ochiltree	3,700	3,700	100
	Oldham	700	700	100
	Parmer	3,400	3,400	100
	Potter	41,600	41,300	99
	Randall	33,700	33,600	100
	Roberts	400	400	100
	Sherman	1,100	1,100	100
Swisher	3,300	3,300	100	
Wheeler	3,200	3,100	97	
<b>Between 25-49%</b>	<b>KANSAS</b>			
	Stevens	1,700	1,600	94
	<b>OKLAHOMA</b>			
	Beaver	3,000	3,000	100
	Harmon	1,800	1,800	100
<b>TEXAS</b>				
Hale	12,300	12,700	99	
<b>Between 5-24%</b>	<b>NEW MEXICO</b>			
	Harding	400	400	100
	<b>OKLAHOMA</b>			
	Beckham	9,700	9,500	98
	Ellis	2,300	2,200	96
	Roger Mills	2,200	2,100	95
<b>TEXAS</b>				
Foard	900	900	100	
Motley	800	800	100	
<b>Station Totals</b>		<b>227,900</b>	<b>225,300</b>	<b>98</b>
<b>Net Weekly Circulation (1987)</b>				<b>173,000</b>
<b>Average Daily Circulation (1987)</b>				<b>109,200</b>

# Texas—Amarillo

## KFDA-TV

Ch. 10

**Network Service:** CBS.

**Licensee:** Panhandle Telecasting Co., Joint Venture, Box 1400, Amarillo, TX 79189-1400.

**Studio:** Broadway at Cherry Ave., Amarillo.

**Mailing Address:** Box 1400, Amarillo 79189-1400.

**Telephone:** 806-383-2226. **TWX:** 910-898-4124.

**Technical Facilities:** Channel No. 10 (192-198 MHz). Authorized power: 316-kw visual, 31.6-kw aural. Antenna: 1530-ft. above av. terrain, 1493-ft. above ground, 5047-ft. above sea level.

Latitude 35° 17' 34"  
Longitude 101° 50' 42"

**Transmitter:** Broadway St. at Cherry Ave., Amarillo.

**Satellite Earth Stations:** Scientific-Atlanta, 5-meter; Harris, 5-meter; Harris, Scientific-Atlanta receivers.

**News Services:** CBS, NIWS, SWINS, UPI.

**Ownership:** Lawton Cablevision Inc., 50%; KSWO-TV Co. Inc., 45%; Oklahoma Quality Bcstg. Co. Inc. & Duncan Bcstg. Co. Inc., 2.5% each. KSWO-TV Co. Inc. is licensee of KSWO-TV, Lawton, OK. Oklahoma Quality Bcstg. is licensee of KSWO(AM), Lawton, OK. Duncan is licensee of KRHD-AM-FM, Duncan, OK.

**Began Operation:** April 4, 1953. Sale of 61% by Sid W. Richardson Foundation to Bass Bcstg. and subsequent transfer of 19.6% by Gene L. Cagle was approved by FCC Feb. 2, 1966. Sale to Midessa Cablevision by Bass Bcstg. approved by FCC Aug. 20, 1976. Sale of 50% by Midessa Television Inc. to Lawton Cablevision Inc. approved Feb. 27, 1984.

**Represented (sales):** Petry Television Inc.

**Personnel:**  
DON LOCKE, general manager.

**Highest One Hour Rate:** \$1100.

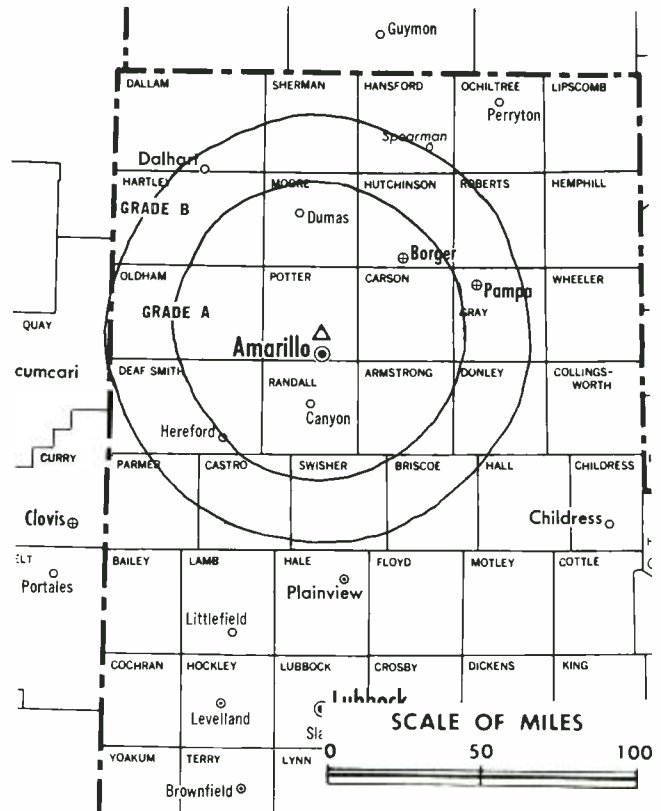
**Highest 30 Sec. Rate:** \$650.

**NETWORK BASE HOURLY RATE:** \$585.

**City of License:** Amarillo. **ADI:** Amarillo. **Rank:** 117.

Total Households: © MSI Consumer Market Data as of 1/1/87. TV Homes, TV% and Circulation © 1987 Arbitron. County coverage based on Arbitron study.

Net Weekly Circulation	State County	Total Households	TV Households	%
<b>50% &amp; Over</b>	<b>KANSAS</b>			
	Morton	1,200	1,200	100
	<b>NEW MEXICO</b>			
	Quay	4,000	3,800	95
	Union	1,800	1,700	94
	<b>OKLAHOMA</b>			
	Cimarron	1,400	1,400	100
	Texas	6,800	6,700	99
	<b>TEXAS</b>			
	Armstrong	800	800	100
	Briscoe	1,000	1,000	100
	Carson	2,400	2,400	100
	Castro	3,300	3,200	97
	Childress	2,700	2,700	100
	Collingsworth	1,800	1,700	94
	Cottle	1,200	1,200	100
	Dallam	2,600	2,600	100
	Deaf Smith	6,900	6,800	99
	Donley	1,600	1,600	100
	Gray	10,300	10,200	99



KFDA-TV BPCT-801024KF Granted 12/20/80

© American Map Corp., 14244

Net Weekly Circulation	State County	Total Households	TV Households	%
<b>50% &amp; Over</b>	Hall	2,100	2,000	95
	Hansford	2,400	2,400	100
	Hartley	1,400	1,400	100
	Hemphill	2,300	2,300	100
	Hutchinson	10,700	10,600	99
	Lipscomb	1,400	1,400	100
	Moore	6,100	6,100	100
	Ochiltree	3,700	3,700	100
	Oldham	700	700	100
	Parmer	3,400	3,400	100
	Potter	41,600	41,300	99
	Randall	33,700	33,600	100
	Roberts	400	400	100
	Sherman	1,100	1,100	100
Swisher	3,300	3,300	100	
Wheeler	3,200	3,100	97	
<b>Between 25-49%</b>	<b>KANSAS</b>			
	Seward	6,600	6,500	98
	Stevens	1,700	1,600	94
	<b>NEW MEXICO</b>			
	Curry	16,000	15,600	98
<b>Between 5-24%</b>	<b>OKLAHOMA</b>			
	Beaver	3,000	3,000	100
<b>TEXAS</b>	Hardeman	2,400	2,400	100
	<b>NEW MEXICO</b>			
Harding	400	400	100	
<b>TEXAS</b>				
Motley	800	800	100	
<b>Station Totals</b>		<b>198,200</b>	<b>196,100</b>	<b>98</b>
<b>Net Weekly Circulation (1987)</b>			<b>158,000</b>	
<b>Average Daily Circulation (1987)</b>			<b>90,400</b>	

# Texas—Amarillo

## KCIT

Ch. 14

**Network Service:** Fox.

**Licensee:** Ralph C. Wilson Industries Inc., 1585 Schallenberger Rd., San Jose, CA 95131.

**Studio:** 1015 S. Fillmore, Amarillo, TX 79105.

**Mailing Address:** Box 1414, Amarillo, TX 79105.

**Telephone:** 806-374-1414.

**Technical Facilities:** Channel No. 14 (470-476 MHz). Authorized power: 332-kw max. visual, 33.2-kw max. aural. Antenna: 812-ft. above av. terrain, 783-ft. above ground, 4246-ft. above sea level.

Latitude 35° 18' 55"  
Longitude 101° 50' 03"

Requests CP for change to 1280-kw max. visual, 128-kw max. aural, 1521-ft. above av. terrain, 1463-ft. above ground, 1492-ft. above sea level, lat. 35° 20' 33", long. 101° 49' 20.50", transmitter to 1.5-mi. NNE of Hwy. 87 & Givens Ave., near Amarillo. BPCT-860908KX.

**Transmitter:** Hwy. 287, 5-mi. N of Amarillo.

**Satellite Earth Stations:** 3 in operation; Calsat, 5-meter; AFC, 3.6-meter Ku-band; M/A-Com, Scientific-Atlanta receivers.

**Ownership:** Ralph C. Wilson Jr., chmn.-pres., 100%. See Group Ownership of Television Stations.

**Began Operation:** October 29, 1982. Sale to present owner by Ray Moran approved by FCC Dec. 11, 1984.

**Represented (sales):** MMT Marketing.

**Represented (legal):** Leventhal, Senter & Lerman.

**Represented (engineering):** Smith & Powstenko.

**Personnel:**

FRED M. HUTCHING, vice president & general manager.  
SCOTT McIVER, station manager.  
BILL EMBRY, local sales manager.  
DICK STAFFORD, chief engineer.

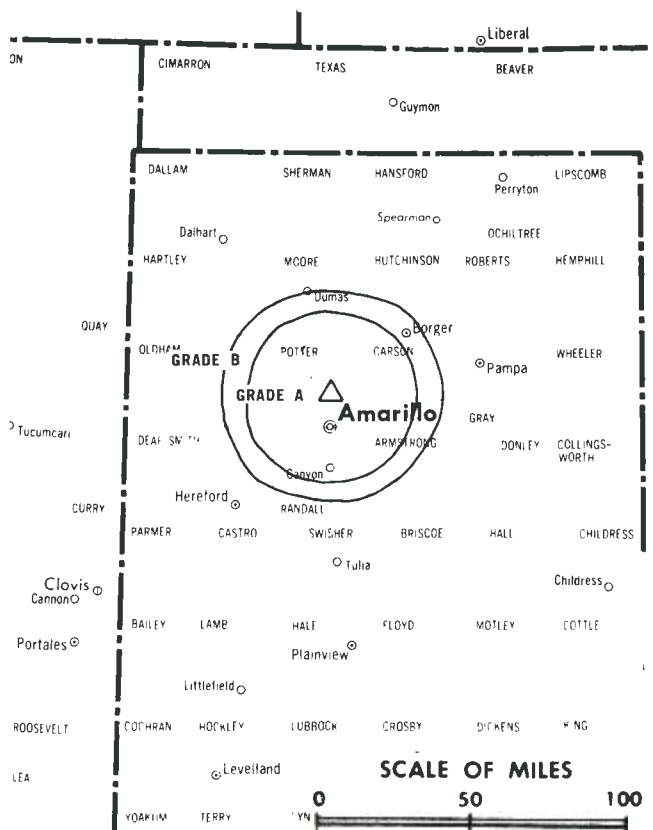
**Highest One Hour Rate:** \$1000.

**Highest 30 Sec. Rate** (July 11, 1987): \$75.

**City of License:** Amarillo. **ADI:** Amarillo. **Rank:** 117.

Total Households: © MSI Consumer Market Data as of 1/1/87. TV Homes, TV% and Circulation © 1987 Arbitron. County coverage based on Arbitron study.

Net Weekly Circulation	State County	Total Households	TV Households	%
50% & Over	TEXAS Potter	41,600	41,300	99



KCIT BMPCT—830930KK Granted 11/22/83 © American Map Corp., No. 14244

Net Weekly Circulation	State County	Total Households	TV Households	%
50% & Over	Randall	33,700	33,600	100
Between 25-49%	TEXAS Armstrong	800	800	100
	Carson	2,400	2,400	100
	Deaf Smith	6,900	6,800	99
Between 5-24%	TEXAS Dallam	2,600	2,600	100
	Gray	10,300	10,200	99
	Hansford	2,400	2,400	100
	Hartley	1,400	1,400	100
	Hutchinson	10,700	10,600	99
	Moore	6,100	6,100	100
	Oldham	700	700	100
Swisher	3,300	3,300	100	
<b>Station Totals</b>		<b>122,900</b>	<b>122,200</b>	<b>99</b>
<b>Net Weekly Circulation (1987)</b>			<b>54,200</b>	
<b>Average Daily Circulation (1987)</b>			<b>24,000</b>	

# Texas—Amarillo

## KVII-TV

Ch. 7

(Operates satellites KVIJ-TV, Sayre, OK & KVIH-TV, Clovis, NM)

**Network Service:** ABC.

**Licensee:** Marsh Media Inc., One Broadcast Center, Amarillo, TX 79101-4328.

**Studio:** 1101 S. Pierce St., Amarillo, TX 79101-4328.

**Telephone:** 806-373-1787. **TWX:** 910-898-4136.

**Technical Facilities:** Channel No. 7 (174-180 MHz). Authorized power: 316-kw visual, 31.6-kw aural. Antenna: 1703-ft. above av. terrain, 1626-ft. above ground, 5049-ft. above sea level.

Latitude 35° 22' 29"  
Longitude 101° 52' 58"

**Transmitter:** 10.4-mi. N of Amarillo.

**Multichannel TV Sound:** Stereo only.

**Satellite Earth Stations:** 5 in operation; Scientific-Atlanta, 7-meter; Avantek, M/A-Com, Scientific-Atlanta receivers.

**News Service:** AP.

**Ownership:** Marsh Media Inc., 100%. See Group Ownership of Television Stations.

**Began Operation:** December 21, 1957. Sale to Marsh family by John B. Walton Jr. approved by FCC Jan. 31, 1968 (Television Digest, Vol. 7:43). Previous sale to Walton by Southwest States approved Nov. 12, 1963 (Vol. 3:46). Sale of control to TV Properties (Southwest States) approved July 16, 1958 (Vol. 14:24, 26, 29).

**Represented (sales):** Katz Television.

**Represented (legal):** Wiley, Rein & Fielding.

**Represented (engineering):** Smith & Powstenko.

**Personnel:**

JAMES R. McCORMICK, president & general manager.  
JOHN W. PATRICK, general sales manager.  
WILLIAM R. CANADY, director of engineering.  
CHARLES M. DOUGLAS, operations manager.  
JOHN McKISSACK, news director.  
JACKIE SMITH, production manager.  
JOHN JANEWAY, business manager.

**Highest 30 Sec. Rate:** \$550.

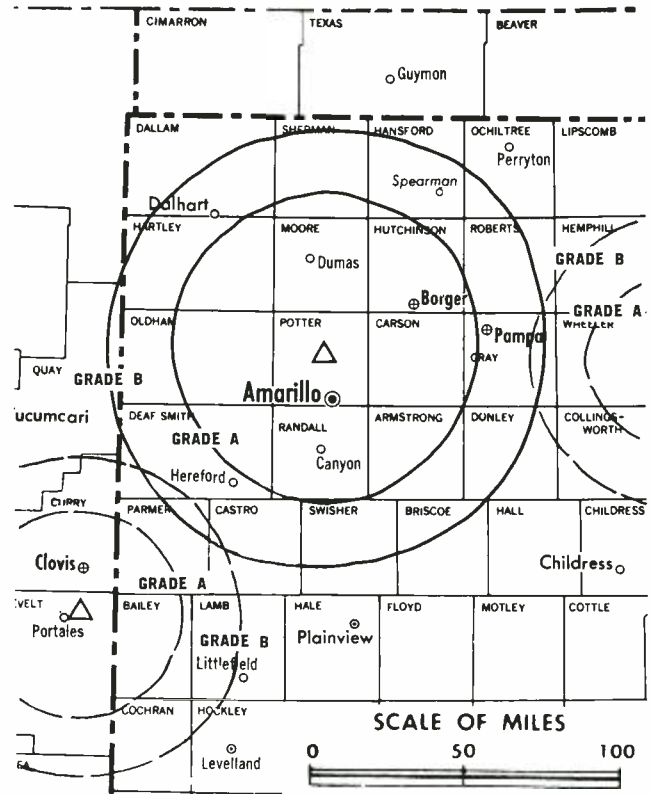
**NETWORK BASE HOURLY RATE:** \$600.

**Arbitron Data:** Figures include KVIJ-TV, Sayre, OK & KVIH-TV, Clovis, NM.

**City of License:** Amarillo. **ADI:** Amarillo. **Rank:** 117.

Total Households: © MSI Consumer Market Data as of 1/1/87. TV Homes, TV% and Circulation © 1987 Arbitron. County coverage based on Arbitron study.

Net Weekly Circulation	State County	Total Households	TV Households	%
50% & Over	<b>KANSAS</b>			
	Morton	1,200	1,200	100
	Seward	6,600	6,500	98
	<b>NEW MEXICO</b>			
	Curry	16,000	15,600	98
	Quay	4,000	3,800	95
	Union	1,800	1,700	94
	<b>OKLAHOMA</b>			
	Beckham	9,700	9,500	98
	Cimarron	1,400	1,400	100
Roger Mills	2,200	2,100	95	



KVII-TV BPCT-4170 Granted 4/2/69

© American Map Corp., 14244

Net Weekly Circulation	State County	Total Households	TV Households	%
50% & Over	Texas	6,800	6,700	99
	<b>TEXAS</b>			
	Armstrong	800	800	100
	Briscoe	1,000	1,000	100
	Carson	2,400	2,400	100
	Castro	3,300	3,200	97
	Childress	2,700	2,700	100
	Collingsworth	1,800	1,700	94
	Dallam	2,600	2,600	100
	Deaf Smith	6,900	6,800	99
	Donley	1,600	1,600	100
	Gray	10,300	10,200	99
	Hall	2,100	2,000	95
	Hansford	2,400	2,400	100
	Hartley	1,400	1,400	100
	Hemphill	2,300	2,300	100
	Hutchinson	10,700	10,600	99
	Lipscomb	1,400	1,400	100
	Moore	6,100	6,100	100
	Ochiltree	3,700	3,700	100
Oldham	700	700	100	
Parmer	3,400	3,400	100	
Potter	41,600	41,300	99	
Randall	33,700	33,600	100	
Roberts	400	400	100	
Sherman	1,100	1,100	100	
Swisher	3,300	3,300	100	
Wheeler	3,200	3,100	97	
(Continued on page A-1070)				
<b>Station Totals</b>		<b>289,900</b>	<b>286,200</b>	<b>98</b>
<b>Net Weekly Circulation (1987)</b>			<b>193,400</b>	
<b>Average Daily Circulation (1987)</b>			<b>132,000</b>	



# Texas—Austin

## KBVO-TV

Ch. 42

**Network Service:** Fox.

**Licensee:** Austin Television, c/o Darrold A. Cannan Jr., 503 City National Bank Bldg., Wichita Falls, TX 76301.

**Studio:** 10700 Metric Blvd., Austin, TX 78758.

**Mailing Address:** Box 2728, Austin, TX 78768-2728.

**Telephone:** 512-835-0042.

**Technical Facilities:** Channel No. 42 (638-644 MHz). Authorized power: 2510-kw max. & 720-kw horizontal visual, 251-kw max. & 72-kw horizontal aural. Antenna: 1290-ft. above av. terrain, 1311-ft. above ground, 2049-ft. above sea level.

Latitude 30° 19' 10"  
Longitude 97° 48' 06"

**Transmitter:** 1.4-mi. W of Austin, 0.8-mi. NW of Mt. Larson.

**Satellite Earth Stations:** Harris, 6.1-meter C-band; Vertex, 4.6-meter Ku-band; Harris, M/A-Com receivers.

**News Service:** AP.

**Ownership:** Cannan Communications Inc. & Channel 42 of Austin Inc., 42.7% each; Beard Management Inc., 9%; Six Percent Inc., 5.46%. See Cannan Communications in Group Ownership of TV Stations. Channel 42 of Austin Inc. ownership: Michael D. McKinnon, pres., 20%; South Texas Telecasting Co. Inc., 80%. See McKinnon Bcstg. in Group Ownership of TV Stations. Beard Management Inc. ownership: Steven F. Beard Jr., pres., 100%. Six Percent Inc. ownership: Joy Manning Scott, pres., 16.7%; Joe M. Kilgore, Ben T. Head, Henry M. Whittington, Dr. John Q. Taylor King, Mary Nell Garrison, 16.66% each.

**Began Operation:** December 4, 1983.

**Represented (sales):** Katz Independent TV Sales.

**Represented (legal):** Hogan & Hartson.

**Represented (engineering):** Jules Cohen & Associates.

**Personnel:**

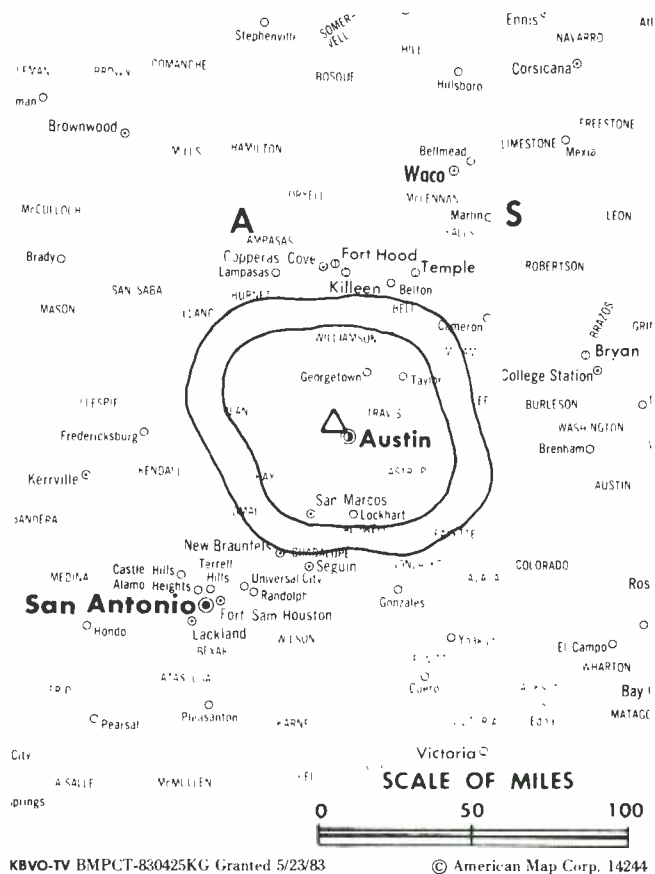
STEVE BEARD, general manager & partner.  
JOHN MARTIN, operations manager.  
BILL ENLOE, chief engineer.  
DICK WAGSCHAL, sales manager.  
RAY McEACHERN, business manager.

**Rates:** On request.

**City of License:** Austin. **ADI:** Austin. **Rank:** 72.

Total Households: © MSI Consumer Market Data as of 1/1/87. TV Homes. TV% and Circulation © 1987 Arbitron. County coverage based on Arbitron study.

Net Weekly Circulation	State County	Total Households	TV Households	%
<b>50% &amp; Over</b>	<b>TEXAS</b>			
	Bastrop	11,900	11,600	97
	Burnet	9,800	9,700	99
	Caldwell	8,600	8,400	98
	Hays	16,600	16,300	98
	Llano	5,400	5,300	98



Net Weekly Circulation	State County	Total Households	TV Households	%
<b>50% &amp; Over</b>	Travis	212,200	209,700	99
	Williamson	36,800	36,200	98
<b>Between 25-49%</b>	<b>TEXAS</b>			
	Bell	59,300	58,700	99
	Blanco	2,400	2,400	100
	Lampasas	5,400	5,300	98
	Lee	4,800	4,700	98
	Milam	9,000	8,800	98
<b>Between 5-24%</b>	<b>TEXAS</b>			
	Burleson	5,200	5,000	96
	Comal	17,100	16,900	99
	Coryell	16,900	16,700	99
	De Witt	7,200	7,000	97
	Falls	7,300	7,200	99
	Fayette	8,100	7,700	95
	Gillespie	6,400	6,200	97
	Gonzales	6,000	5,900	98
	Guadalupe	19,600	19,200	98
	Lavaca	7,700	7,400	96
	Robertson	6,100	6,000	98
	<b>Station Totals</b>		<b>492,300</b>	<b>484,700</b>
<b>Net Weekly Circulation (1987)</b>			<b>237,200</b>	
<b>Average Daily Circulation (1987)</b>			<b>100,900</b>	

# Texas—Austin

## KTBC-TV

Ch. 7

**Network Service:** CBS.

**Licensee:** KTBC-TV Inc., Subsidiary of Times Mirror Co., Times Mirror Square, Los Angeles, CA.

**Studio:** 10th & Brazos Sts., Austin, TX 78701.

**Mailing Address:** Box 2223, Austin, TX 78768.

**Telephone:** 512-476-7777. **TWX:** 910-874-1301.

**Technical Facilities:** Channel No. 7 (174-180 MHz). Authorized power: 316-kw visual, 31.6-kw aural. Antenna: 1261-ft. above av. terrain, 1077-ft. above ground, 1977-ft. above sea level.

Latitude 30° 18' 36"  
Longitude 97° 47' 33"

**Transmitter:** Mt. Larson, 4-mi. NW of State Capitol bldg.

**Satellite Earth Stations:** Scientific-Atlanta, 7-meter; Prodelin, 3.8-meter; Scientific-Atlanta, 3.6-meter.

**News Services:** AP, CBS, NIWS.

**Ownership:** Times Mirror Co. See Group Ownership of Television Stations.

**Began Operation:** November 27, 1952. Sale to present owner by Claudia Taylor Johnson, et al., approved by FCC Sept. 6, 1973 (*Television Digest*, Vol. 12:37; 13:37).

**Represented (sales):** Harrington, Righter & Parsons Inc.

**Represented (legal):** Wilmer, Cutler & Pickering.

**Represented (engineering):** Lohnes & Culver.

### Personnel:

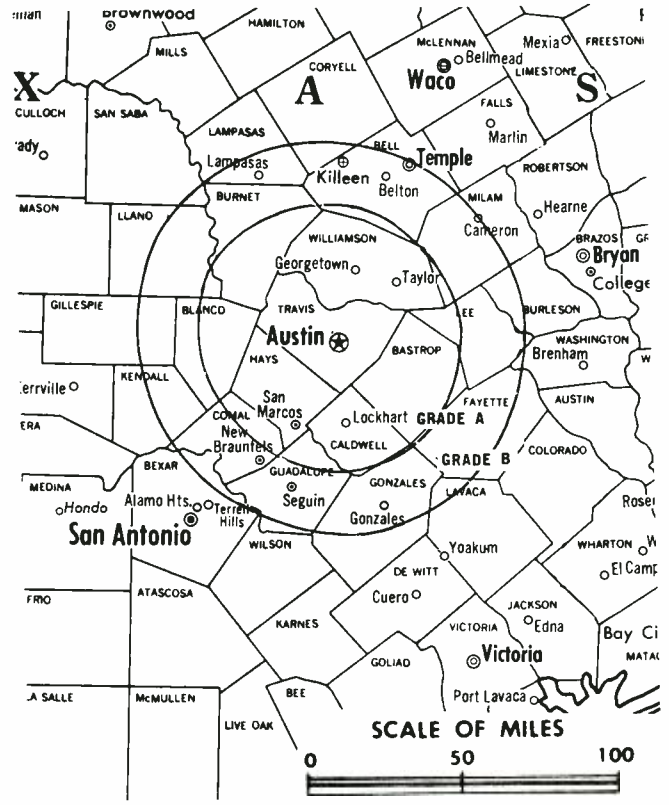
JOHN J. McCRORY, president.  
JACK HARRISON, vice president & general manager.  
CHARLIE KING, general sales manager.  
LONDA TRIAL, program director.  
STAN TEATER, promotion director.  
TIM GARDNER, news director.  
TROY BROWN, chief engineer.

**Rates:** Not available.

**City of License:** Austin. **ADI:** Austin. **Rank:** 72.

Total Households: © MSI Consumer Market Data as of 1/1/87. TV Homes, TV% and Circulation © 1987 Arbitron. County coverage based on Arbitron study.

Net Weekly Circulation	State County	Total Households	TV Households	%
<b>50% &amp; Over</b>	<b>TEXAS</b>			
	Bastrop	11,900	11,600	97
	Bell	59,300	58,700	99
	Blanco	2,400	2,400	100
	Burnet	9,800	9,700	99
	Caldwell	8,600	8,400	98
	Coryell	16,900	16,700	99
	Fayette	8,100	7,700	95
	Gillespie	6,400	6,200	97
	Hays	16,600	16,300	98
	Lampasas	5,400	5,300	98



KTBC-TV BPTC-861029KW Granted 11/24/86

© American Map Corp., No. 14244

Net Weekly Circulation	State County	Total Households	TV Households	%
<b>50% &amp; Over</b>	Lee	4,800	4,700	98
	Llano	5,400	5,300	98
	Mason	1,600	1,500	94
	San Saba	2,500	2,400	96
	Travis	212,200	209,700	99
	Williamson	36,800	36,200	98
<b>Between 25-49%</b>	<b>TEXAS</b>			
	Burleson	5,200	5,000	96
	Lavaca	7,700	7,400	96
	Milam	9,000	8,800	98
<b>Between 5-24%</b>	<b>TEXAS</b>			
	Colorado	7,600	7,400	97
	Comal	17,100	16,900	99
	De Witt	7,200	7,000	97
	Gonzales	6,000	5,900	98
	Guadalupe	19,600	19,200	98
	Hamilton	3,900	3,800	97
	Kendall	5,100	5,000	98
	Mc Culloch	3,600	3,500	97
	Mills	1,900	1,900	100
	Robertson	6,100	6,000	98
<b>Station Totals</b>		<b>508,700</b>	<b>500,600</b>	<b>98</b>
<b>Net Weekly Circulation (1987)</b>				<b>347,800</b>
<b>Average Daily Circulation (1987)</b>				<b>204,600</b>

# Texas—Austin

## KXAN-TV

(formerly KTVV)

Ch. 36

**Network Service:** NBC.

**Licensee:** K.C.I. (Texas), Box 490, Austin, TX 78767.

**Studio:** 908 W. Martin L. King Jr. Blvd., Austin, TX 78701.

**Mailing Address:** Box 490, Austin, TX 78767.

**Telephone:** 512-476-3636. **TWX:** 910-874-1370.

**Technical Facilities:** Channel No. 36 (602-608 MHz). Authorized power: 5000-kw max. & 1380-kw horizontal visual, 500-kw max. & 138-kw horizontal aural. Antenna: Directional, 1290-ft. above av. terrain, 1199-ft. above ground, 2049-ft. above sea level.

Latitude 30° 19' 33"  
Longitude 97° 47' 58"

**Transmitter:** Trail of Madrones Rd.

**Multichannel TV Sound:** Stereo only.

**Satellite Earth Stations:** Harris, 8-meter; Microdyne, 5-meter; Microdyne, 3-meter; Harris, Microdyne receivers.

**News Services:** AP, UPI.

**Ownership:** LIN Broadcasting Corp., 100%. See Group Ownership of Television Stations.

**Began Operation:** February 12, 1965 on Ch. 42. Changed to Ch. 36 Jan. 12, 1973. Sale to present owner by Kingstip Communications Inc. approved by FCC May 2, 1979 (*Television Digest*, Vol. 18:16, 17).

**Represented (sales):** Blair Television.

**Represented (legal):** Koteen & Naftalin.

**Personnel:**

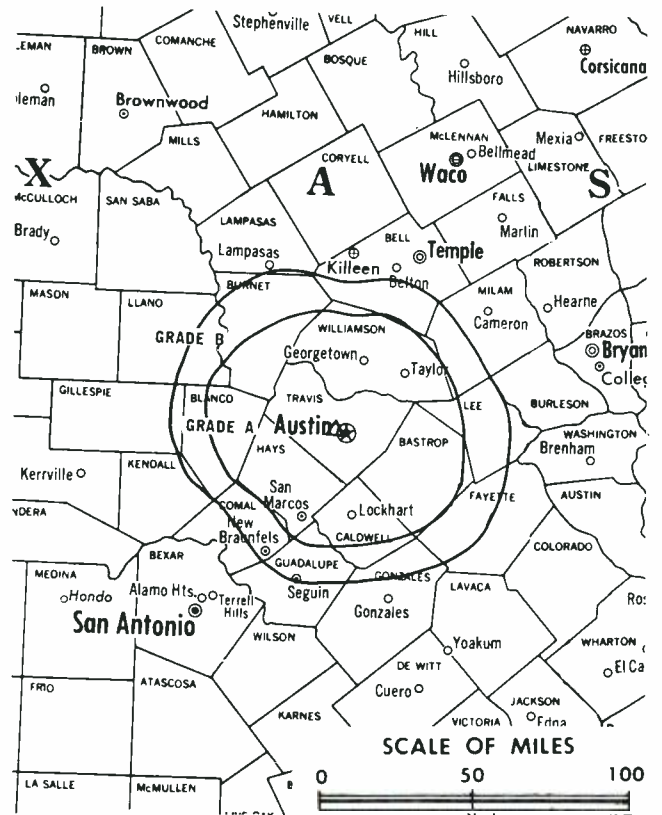
JANE WALLACE, general manager.  
LYLE BANKS, general sales manager.  
LARRY COLE, national sales manager.  
JOHN KIMBALL, local sales manager.  
GEORGE CSAHANIN, director of engineering.  
HENRY CHU, news director.

**Highest 30 Sec. Rate:** \$2500.

**City of License:** Austin. **ADI:** Austin. **Rank:** 72.

Total Households: © MSI Consumer Market Data as of 1/1/87. TV Homes, TV% and Circulation © 1987 Arbitron. County coverage based on Arbitron study.

Net Weekly Circulation	State County	Total Households	TV Households	%
<b>50% &amp; Over</b>	<b>TEXAS</b>			
	Bastrop	11,900	11,600	97
	Blanco	2,400	2,400	100
	Burnet	9,800	9,700	99
	Caldwell	8,600	8,400	98
	Hays	16,600	16,300	98
	Lee	4,800	4,700	98
	Llano	5,400	5,300	98
Mason	1,600	1,500	94	



KXAN-TV BPTC-4496 Granted 7/25/72

© American Map Corp., No. 14244

Net Weekly Circulation	State County	Total Households	TV Households	%
<b>50% &amp; Over</b>	Travis	212,200	209,700	99
	Williamson	36,800	36,200	98
<b>Between 25-49%</b>	<b>TEXAS</b>			
	Bell	59,300	58,700	99
	Brazos	41,800	41,200	99
	Fayette	8,100	7,700	95
	Gillespie	6,400	6,200	97
	Lampasas	5,400	5,300	98
	Milam	9,000	8,800	98
San Saba	2,500	2,400	96	
<b>Between 5-24%</b>	<b>TEXAS</b>			
	Burleson	5,200	5,000	96
	Colorado	7,600	7,400	97
	Coryell	16,900	16,700	99
	Falls	7,300	7,200	99
	Gonzales	6,000	5,900	98
	Guadalupe	19,600	19,200	98
	Hamilton	3,900	3,800	97
Lavaca	7,700	7,400	96	
Robertson	6,100	6,000	98	
<b>Station Totals</b>		<b>522,900</b>	<b>514,700</b>	<b>98</b>
<b>Net Weekly Circulation (1987)</b>			<b>311,600</b>	
<b>Average Daily Circulation (1987)</b>			<b>162,200</b>	

# Texas—Austin

## KVUE-TV

Ch. 24

**Network Service:** ABC.

**Licensee:** KVUE-TV Inc., Box 9927, Austin, TX 78766.

**Studio:** 3201 Steck Ave., Austin, TX 78758.

**Telephone:** 512-459-6521.

**Technical Facilities:** Channel No. 24 (530-536 MHz). Authorized power: 1950-kw max. & 711-kw horizontal visual, 327-kw max. & 145-kw horizontal aural. Antenna: 1290-ft. above av. terrain, 1184-ft. above ground, 2049-ft. above sea level.

Latitude 30° 19' 21"  
Longitude 97° 48' 10"

**Transmitter:** On hill W of Trail of the Madrones Rd., near Austin.

**Multichannel TV Sound:** Stereo only.

**Satellite Earth Stations:** 3 in operation; Stardish, 5-meter; Andrew, Avantek, Gardiner receivers.

**News Services:** ABC, AP, CNN, UPI.

**Ownership:** Gannett Co. Inc., 100%. See Group Ownership of Television Stations.

**Began Operation:** September 12, 1971. Sale to present owner by Evening News Assn. approved by FCC Jan. 13, 1986 (*Television Digest*, Vol. 26:3). Sale to Evening News by Tolbert Foster, Allen Shivers, et al., approved Sept. 8, 1978 (Vol. 18:21, 38).

**Represented (sales):** MMT Sales Inc.

**Represented (legal):** Pierson, Ball & Dowd.

### Personnel:

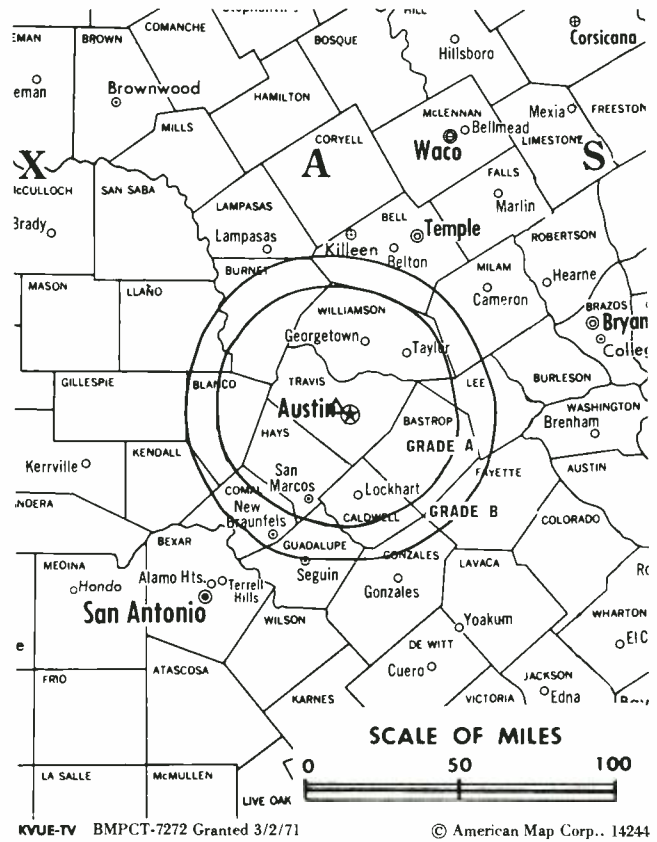
JOE T. JERKINS, president & general manager.  
ANDY LEE, station manager.  
DEBBIE BRIZENDINE, local sales manager.  
TONY NALDRETT, national sales manager.  
AL HELTON, program director.  
PAT MOLANDER, public affairs director.  
BOB BUCKALEW, news director.  
MICHAEL J. WENGLAR, chief engineer.  
RAY GRANBERRY, production manager.

**Rates:** Not available.

**City of License:** Austin. **ADI:** Austin. **Rank:** 72.

Total Households: © MSI Consumer Market Data as of 1/1/87. TV Homes, TV% and Circulation © 1987 Arbitron. County coverage based on Arbitron study.

Net Weekly Circulation	State County	Total Households	TV Households	%
<b>50% &amp; Over</b>	<b>TEXAS</b>			
	Bastrop	11,900	11,600	97
	Blanco	2,400	2,400	100
	Burnet	9,800	9,700	99
	Caldwell	8,600	8,400	98
	Hays	16,600	16,300	98
	Lee	4,800	4,700	98



KVUE-TV BMPCT-7272 Granted 3/2/71

© American Map Corp., 14244

Net Weekly Circulation	State County	Total Households	TV Households	%
<b>50% &amp; Over</b>	Llano	5,400	5,300	98
	Mason	1,600	1,500	94
	Milam	9,000	8,800	98
	Travis	212,200	209,700	99
	Williamson	36,800	36,200	98
<b>Between 25-49%</b>	<b>TEXAS</b>			
	Burleson	5,200	5,000	96
	Fayette	8,100	7,700	95
	Gillespie	6,400	6,200	97
	Lampasas	5,400	5,300	98
San Saba	2,500	2,400	96	
<b>Between 5-24%</b>	<b>TEXAS</b>			
	Bell	59,300	58,700	99
	Comal	17,100	16,900	99
	Coryell	16,900	16,700	99
	Falls	7,300	7,200	99
	Gonzales	6,000	5,900	98
	Guadalupe	19,600	19,200	98
Robertson	6,100	6,000	98	
<b>Station Totals</b>		<b>479,000</b>	<b>471,800</b>	<b>98</b>
<b>Net Weekly Circulation (1987)</b>			<b>303,700</b>	
<b>Average Daily Circulation (1987)</b>			<b>179,100</b>	

# Texas—Beaumont-Port Arthur

**KBMT**

Ch. 12

**Network Service:** ABC.

**Licensee:** Texas Telecasting Inc., Box 1550, Beaumont, TX 77704.

**Studio:** 525 Interstate Hwy. 10 South.

**Mailing Address:** Box 1550, Beaumont, TX 77704.

**Telephone:** 409-833-7512.

**Technical Facilities:** Channel No. 12 (204-210 MHz). Authorized power: 316-kw visual, 42.7-kw aural. Antenna: 1000-ft. above av. terrain, 1032-ft. above ground, 1059-ft. above sea level.

Latitude 30° 11' 26"  
Longitude 93° 53' 08"

**Transmitter:** 2-mi. W of Mauriceville, TX.

**Satellite Earth Stations:** Andrew, 7.3-meter; Harris, 6.1-meter; Andrew, 4.5-meter; AFC, 3.7-meter; Avantek, Harris, M/A-Com receivers.

**News Service:** AP.

**Ownership:** McKinnon Broadcasting Co., 100%. See Group Ownership of Television Stations.

**Began Operation:** June 18, 1961. Transfer of control to Harbour TV Systems from A. O. Banning & William G. Hill Jr. approved by FCC Feb. 11, 1976. Sale to Banning & Hill by Devon Corp. approved by FCC Sept. 28, 1973. Sale to present owners by Liberty National Corp. approved by FCC Oct. 21, 1976 (Television Digest, Vol. 16:27).

**Represented (sales):** Blair Television.

**Represented (legal):** Cohn & Marks.

**Represented (engineering):** Jules Cohen & Associates.

**Personnel:**

MICHAEL D. MCKINNON, president.  
JESS ALLRED, vice president & general manager.  
FRED PROCISE, general sales manager.  
AUSTIN HODGES, chief engineer.  
JERRY MORING, news director.

**Highest One Hour Rate:** \$3000.

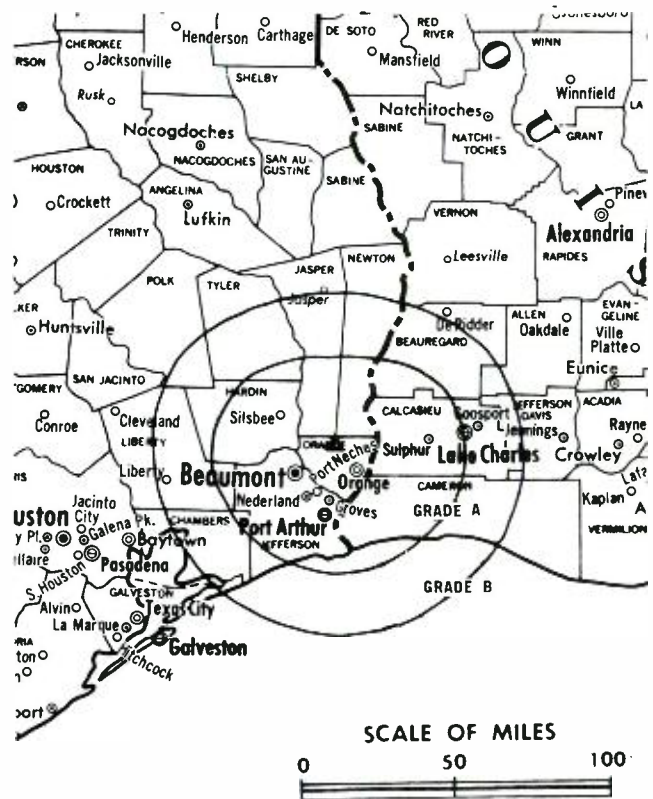
**Highest 30 Sec. Rate:** \$1000.

**NETWORK BASE HOURLY RATE:** \$425.

**City of License:** Beaumont. **ADI:** Beaumont-Port Arthur. **Rank:** 122.

Total Households: © MSI Consumer Market Data as of 1/1/87. TV Homes, TV% and Circulation © 1987 Arbitron. County coverage based on Arbitron study.

Net Weekly Circulation	State County	Total Households	TV Households	%
50% & Over	LOUISIANA			
	Calcasieu	62,600	62,000	99
	Cameron	3,400	3,300	97



KBMT BPCT-3266 Granted 1/6/65

© American Map Corp., 14244

Net Weekly Circulation	State County	Total Households	TV Households	%
50% & Over	TEXAS			
	Hardin	16,000	15,700	98
	Jasper	12,500	12,300	98
	Jefferson	94,400	93,700	99
	Newton	5,100	5,000	97
	Orange	31,400	31,100	99
	Tyler	8,000	7,800	97
Between 25-49%	LOUISIANA			
	Beauregard	11,400	11,100	97
	TEXAS			
	Sabine	4,100	4,000	98
Between 5-24%	LOUISIANA			
	Vernon	18,600	18,100	97
	TEXAS			
	Chambers	7,900	7,800	99
	Liberty	20,300	19,900	98
	Polk	12,200	11,900	98
	San Augustine	3,300	3,200	97
<b>Station Totals</b>		<b>311,200</b>	<b>306,900</b>	<b>98</b>
<b>Net Weekly Circulation (1987)</b>				<b>211,700</b>
<b>Average Daily Circulation (1987)</b>				<b>111,600</b>

# Texas—Beaumont-Port Arthur

## KFDM-TV

Ch. 6

**Network Service:** CBS.

**Licensee:** Freedom-TV Sub Inc., Box 7128, Beaumont, TX 77706.

**Studio:** 2955 Interstate 10 East, Beaumont, TX 77702.

**Mailing Address:** Box 7128, Beaumont, TX 77706.

**Telephone:** 409-892-6622. **TWX:** 62771648.

**Technical Facilities:** Channel No. 6 (82-88 MHz). Authorized power: 100-kw visual, 20-kw aural. Antenna: 960-ft. above av. terrain, 1031-ft. above ground, 1049-ft. above sea level.

Latitude 30° 08' 24"  
Longitude 93° 58' 44"

**Transmitter:** U.S. Hwy. 90, approx. 2.3-mi. ENE of Vidor, TX.

**Satellite Earth Stations:** Microdyne, 7-meter C-band; 2 RCA Americom, 4.6-meter Ku-band.

**News Service:** AP.

**Ownership:** Freedom Newspapers Inc. See Group Ownership of Television Stations.

**Began Operation:** April 24, 1955. Sale to present owner by Belo Bcstg. Corp. approved by FCC Dec. 13, 1983 (*Television Digest*, Vol. 23:42). Sale to Belo by Beaumont Bcstg. Corp. approved by FCC May, 1969 (Vol. 9:19).

**Represented (sales):** Petry Television Inc.

**Represented (legal):** Dow, Lohnes & Albertson.

**Represented (engineering):** Carl T. Jones Associates.

**Personnel:**

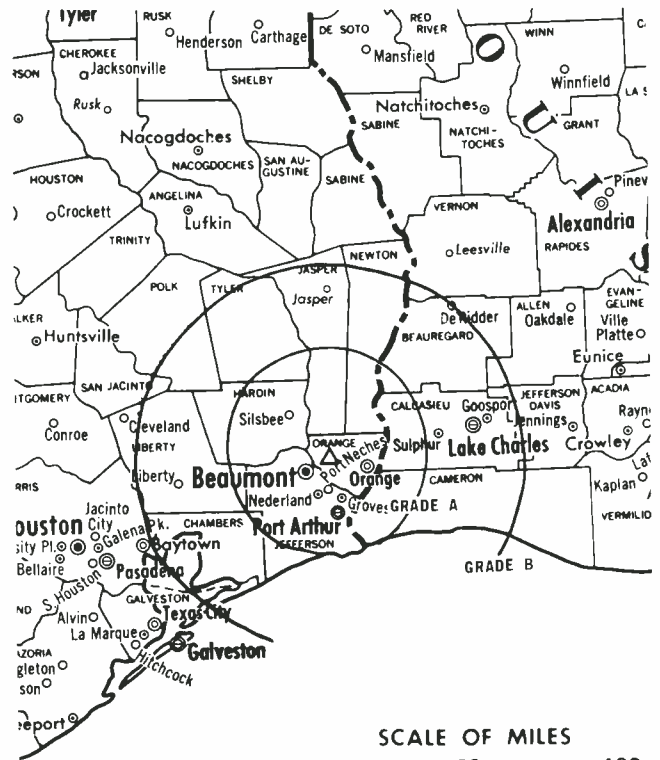
LARRY BEAULIEU, general manager.  
C. RIX GAREY, general sales manager.  
RICHARD KIHN, chief engineer.  
JEFF PRYOR, operations manager.

**Rates:** Not available.

**City of License:** Beaumont. **ADI:** Beaumont-Port Arthur. **Rank:** 122.

Total Households: © MSI Consumer Market Data as of 1/1/87. TV Homes, TV% and Circulation © 1987 Arbitron. County coverage based on Arbitron study.

Net Weekly Circulation	State County	Total Households	TV Households	%
<b>50% &amp; Over</b>	<b>LOUISIANA</b>			
	Calcasieu	62,600	62,000	99
	<b>TEXAS</b>			
	Hardin	16,000	15,700	98
	Jasper	12,500	12,300	98
	Jefferson	94,400	93,700	99
	Newton	5,100	5,000	97
Orange	31,400	31,100	99	



KFDM-TV BPCT-3107 Granted 1/30/63

© American Map Corp., 14244

Net Weekly Circulation	State County	Total Households	TV Households	%
<b>50% &amp; Over</b>	Tyler	8,000	7,800	97
<b>Between 25-49%</b>	<b>LOUISIANA</b>			
	Cameron	3,400	3,300	97
	<b>TEXAS</b>			
	Chambers	7,900	7,800	99
	Polk	12,200	11,900	98
	Sabine	4,100	4,000	98
<b>Between 5-24%</b>	<b>LOUISIANA</b>			
	Beauregard	11,400	11,100	97
	Vernon	18,600	18,100	97
	<b>TEXAS</b>			
	Angelina	24,800	24,400	98
	Liberty	20,300	19,900	98
	San Augustine	3,300	3,200	97
<b>Station Totals</b>		<b>336,000</b>	<b>331,300</b>	<b>98</b>
<b>Net Weekly Circulation (1987)</b>			<b>211,900</b>	
<b>Average Daily Circulation (1987)</b>			<b>143,100</b>	

# Texas—Port Arthur-Beaumont

## KJAC-TV

Ch. 4

**Network Service:** NBC.

**Licensee:** Southeast Texas Television Corp., Box 3257, Port Arthur, TX 77643.

**Studio:** 17th & Woodworth Blvd., Port Arthur.

**Mailing Address:** Box 3257, Port Arthur, TX 77643.

**Telephone:** 409-985-5557. **TWX:** 910-886-5307.

**Technical Facilities:** Channel No. 4 (66-72 MHz). Authorized power: 100-kw visual, 20-kw aural. Antenna: 1180-ft. above av. terrain, 1225-ft. above ground, 1249-ft. above sea level.

Latitude 30° 09' 31"  
Longitude 93° 59' 11"

**Transmitter:** NW of TX Rte. 235, 2.8-mi. NE of Vidor.

**Satellite Earth Station:** ADM, 3.38-meter; Drake, Harris receivers.

**News Services:** AP, NBC, Texas State Network.

**Ownership:** Price Communications Corp., 100%. See Group Ownership of Television Stations.

**Began Operation:** October 22, 1957. Equally owned by Port Arthur College & Jefferson Amusement Co. Sale of its 50% by Port Arthur College to Jefferson Amusement approved by FCC Nov. 15, 1965 (*Television Digest*, Vol. 5:43, 47). Transfer of control from Jefferson Amusement to Robert H. Park, Janet Gordon Jack, et al., approved by FCC May 1, 1969. Sale to Clay Communications approved May 31, 1973. Sale to present owner approved by FCC June 23, 1987 (Vol. 27:21).

**Represented (sales):** Katz Television.

**Represented (legal):** Fletcher, Heald & Hildreth.

**Personnel:**

DICK APPLETON, executive vice president.  
RUSH K. EVANS, vice president & general manager.  
CHARLES RAVELL, chief engineer.  
GARY POWERS, general sales manager.

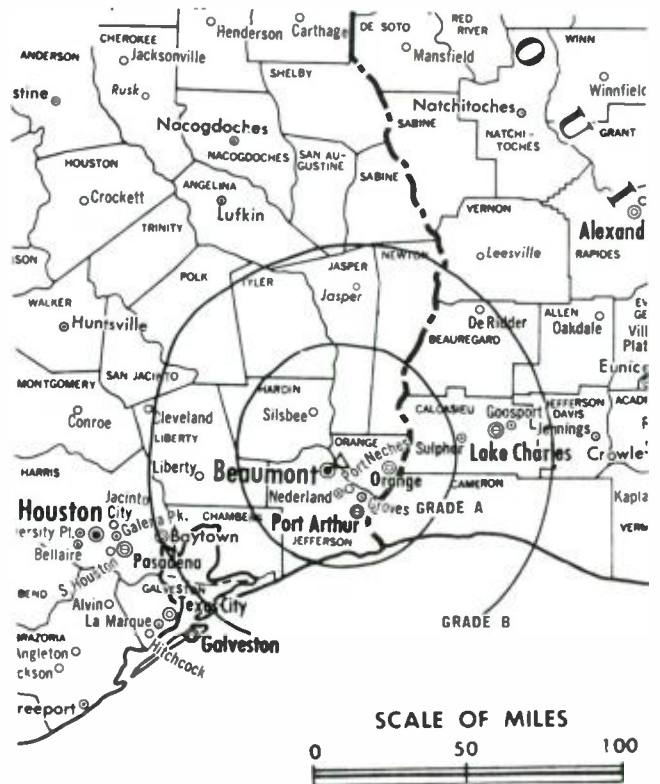
**Highest 30 Sec. Rate:** \$475.

**NETWORK BASE HOURLY RATE:** \$600.

**City of License:** Port Arthur. **ADI:** Beaumont-Port Arthur. **Rank:** 122.

Total Households: © MSI Consumer Market Data as of 1/1/87. TV Homes, TV% and Circulation © 1987 Arbitron. County coverage based on Arbitron study.

Net Weekly Circulation	State County	Total Households	TV Households	%
<b>50% &amp; Over</b>	<b>TEXAS</b>			
	Hardin	16,000	15,700	98
	Jasper	12,500	12,300	98
	Jefferson	94,400	93,700	99
	Newton	5,100	5,000	97
	Orange	31,400	31,100	99
	Polk	12,200	11,900	98



KJAC-TV BPCT-4322 Granted 5/13/70

© American Map Corp., 14244

Net Weekly Circulation	State County	Total Households	TV Households	%
<b>50% &amp; Over</b>	Sabine	4,100	4,000	98
	Tyler	8,000	7,800	97
<b>Between 25-49%</b>	<b>LOUISIANA</b>			
	Beauregard	11,400	11,100	97
	Cameron	3,400	3,300	97
	<b>TEXAS</b>			
	Angelina	24,800	24,400	98
<b>Between 5-24%</b>	Chambers	7,900	7,800	99
	San Augustine	3,300	3,200	97
	San Jacinto	5,900	5,700	97
	<b>LOUISIANA</b>			
	Calcasieu	62,600	62,000	99
<b>Station Totals</b>	Vernon	18,600	18,100	97
	<b>TEXAS</b>			
	Liberty	20,300	19,900	98
	Trinity	4,600	4,400	96
<b>Station Totals</b>		<b>346,500</b>	<b>341,400</b>	<b>98</b>
<b>Net Weekly Circulation (1987)</b>				<b>211,800</b>
<b>Average Daily Circulation (1987)</b>				<b>135,000</b>

# Texas—Big Spring

## KWAB-TV

Ch. 4

(Satellite of KTPX, Odessa, TX)

**Network Service:** NBC.

**Licensee:** MSP Television of Midland-Odessa Inc., Box 6699, Midland, TX 79711.

**Studio:** 2500 Kentucky Way, Big Spring, TX 79720.

**Telephone:** 915-263-4901.

**Technical Facilities:** Channel No. 4 (66-72 MHz). Authorized power: 12.75-kw visual, 2.51-kw aural. Antenna: 380-ft. above av. terrain, 497-ft. above ground, 2957-ft. above sea level.

Latitude 32° 15' 14"  
Longitude 101° 26' 44"

**Transmitter:** 2500 Kentucky Way, Big Spring.

**Satellite Earth Stations:** 4 in operation; Harris, M/A-Com, Scientific-Atlanta receivers.

**News Services:** NBC, UPI.

**Ownership:** First Capital Corp. of Chicago, 90%; Madison Dearborn Partners, 10%. Francis A. Martin III, chmn.; James H. Smith, pres.; Glen E. Pickell, exec. v.p.-treas.; Richard C. Spaulding, secy.

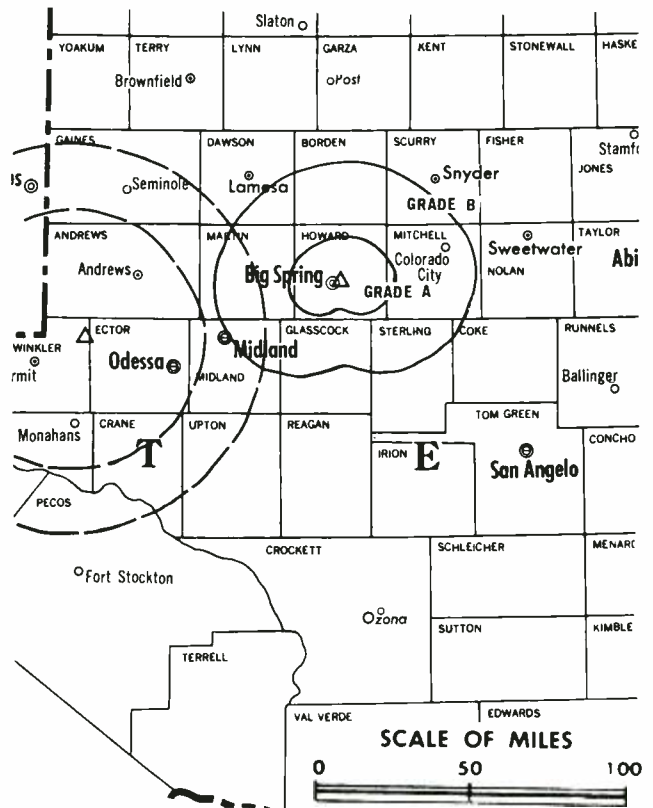
**Began Operation:** January 15, 1956.

**Represented (sales):** Petry Television Inc.

**Represented (legal):** Bryan, Cave, McPheeters & McRoberts.

**Personnel:** See KTPX, Odessa, TX.

**Rates:** Sold in combination with KTPX, Odessa, TX.



KWAB-TV BMPCT-3267 Granted 8/8/55

© American Map Corp., 14244

**Arbitron Data:** Included with KTPX, Odessa, TX.

**City of License:** Big Spring. **ADI:** Odessa-Midland. **Rank:** 140.



# Texas—Brownsville

**KVEO**

**Ch. 23**

**Network Service:** NBC.

**Licensee:** SouthWest MultiMedia Corp., 6100 Corporate Dr., Suite 500, Houston, TX 77036.

**Studio:** 394 North Expressway, Brownsville, TX 78521.

**Telephone:** 512-544-2323.

**Technical Facilities:** Channel No. 23 (524-530 MHz). Authorized power: 2600-kw max. & 735-kw horizontal visual, 41-kw aural. Antenna: 1487-ft. above av. terrain, 1489-ft. above ground, 1549-ft. above sea level.

Latitude 26° 06' 59"  
Longitude 97° 50' 16"

**Transmitter:** 2-mi. S of La Feria, TX.

**Satellite Earth Stations:** Harris, 6.1-meter Ku-band; Vertex, 4.57-meter Ku-band; Comtech, 3.5-meter C-band; Harris, M/A-Com, Microwave Assoc. receivers.

**News Services:** AP, NBC.

**Ownership:** SouthWest MultiMedia Corp. See Group Ownership of Television Stations.

**Began Operation:** December 18, 1981. Sale to Valley Bcstg. Co. by Trustee-in-Bankruptcy approved by FCC August 31, 1984. Sale to present owner approved Nov. 29, 1985.

**Represented (sales):** Seltel Inc.

**Represented (legal):** Wilner & Scheiner.

**Personnel:**

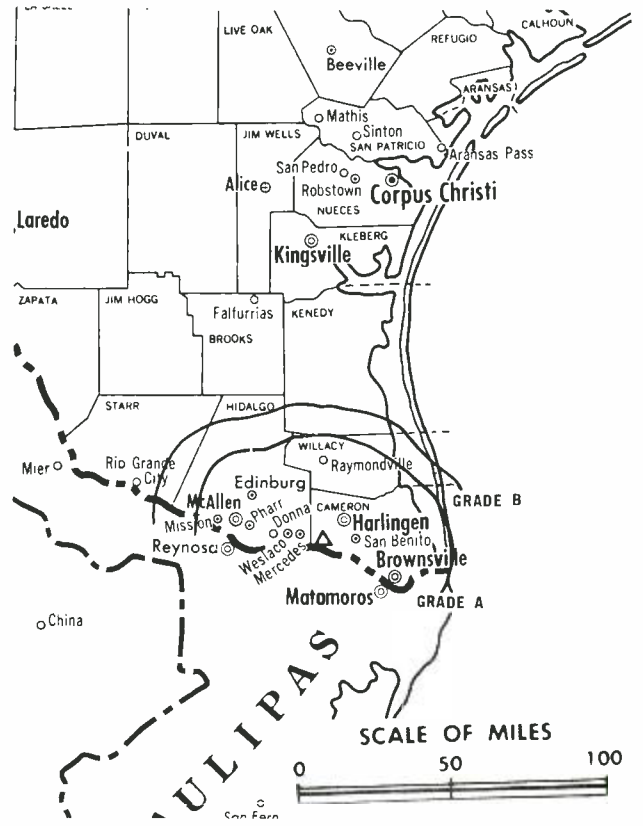
L. WILLIAM HEYMAN JR., general manager & national sales manager.  
BRENT SKINNER, general sales manager.  
RON OLIVEIRA, station manager/operations manager.  
BECKY SHULL, administrative assistant.  
MORELSA GARZA, traffic manager.

**Highest One Hour Rate:** \$2000.

**Highest 30 Sec. Rate:** \$750.

**NETWORK BASE HOURLY RATE:** \$200.

**City of License:** Brownsville. **ADI:** McAllen-Brownsville. **Rank:** 116.



KVEO BPCT-791029KH Granted 9/16/80

© American Map Corp., 14244

Total Households: © MSI Consumer Market Data as of 1/1/87. TV Homes, TV% and Circulation © 1987 Arbitron. County coverage based on Arbitron study.

Net Weekly Circulation	State County	Total Households	TV Households	%
<b>50% &amp; Over</b>	<b>TEXAS</b>			
	Cameron	70,200	69,200	99
	Hidalgo	96,200	94,500	98
	Starr	9,200	8,900	97
	Willacy	5,000	4,900	98
<b>Station Totals</b>		<b>180,600</b>	<b>177,500</b>	<b>98</b>
<b>Net Weekly Circulation (1987)</b>			<b>139,500</b>	
<b>Average Daily Circulation (1987)</b>			<b>78,400</b>	

# Texas—Bryan

## KBTX-TV

Ch. 3

(Affiliated with KWTX-TV, Waco, TX)

**Network Service:** CBS.

**Licensee:** Brazos Broadcasting Co., Box 3730, Bryan, TX 77805.

**Studio:** 4141 E. 29th St., Bryan, TX 77802.

**Telephone:** 409-846-7777.

**Technical Facilities:** Channel No. 3 (60-66 MHz). Authorized power: 70-kw visual, 7-kw aural. Antenna: 1687-ft. above av. terrain, 1705-ft. above ground, 2036-ft. above sea level.

Latitude 30° 33' 10"  
Longitude 96° 01' 50"

**Transmitter:** 4-mi. SE of Carlos, TX.

**Satellite Earth Stations:** Scientific-Atlanta, 4.6-meter C-band; AFC, 4-meter Ku-band; M/A-Com, Scientific-Atlanta receivers.

**News Service:** UPI.

**Ownership:** KWTX Broadcasting Co., 50%; M. N. Bostick, pres. & gen. mgr., 10%; Estate of Harry L. Gillam, 5%; John M. Lawrence III, secy.-treas., 5%; Ann Mitchell, dir., 10%; Estate of Brazas A. Varisco, 10%; Mrs. W. W. Callan Sr., 10%. See KWTX Bcstg. in Group Ownership of Television Stations.

**Began Operation:** May 22, 1957.

**Represented (sales):** Settel Inc.

**Represented (legal):** Cordon & Kelly.

**Personnel:**

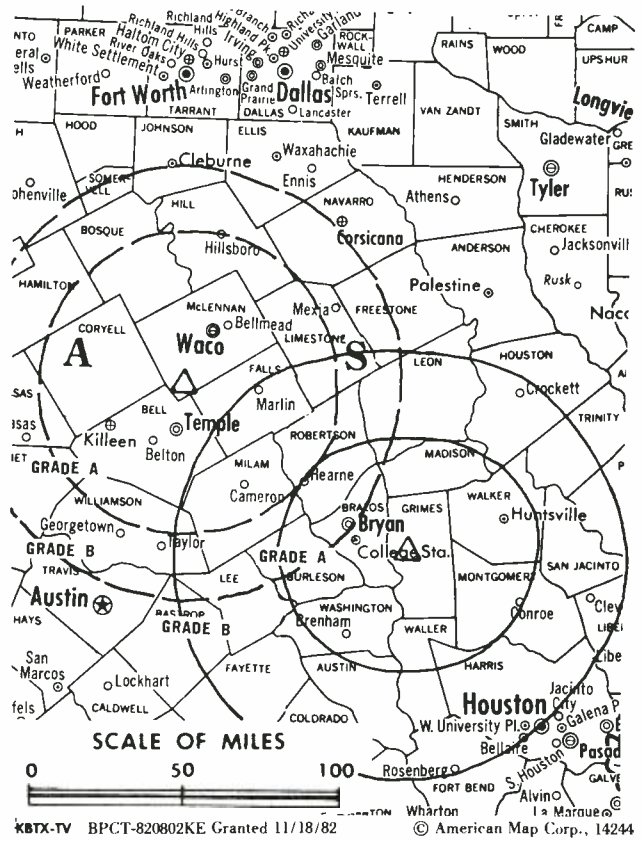
M. N. BOSTICK, president.  
WAYNE KUBE, chief engineer.  
ULMAN McMULLEN, operations manager.  
JEFF BRAUN, news director.

**Rates:** Not available.

**City of License:** Bryan. **ADI:** Waco-Temple. **Rank:** 95.

Total Households: © MSI Consumer Market Data as of 1/1/87. TV Homes, TV% and Circulation © 1987 Arbitron. County coverage based on Arbitron study.

Net Weekly Circulation	State County	Total Households	TV Households	%
<b>50% &amp; Over</b>	<b>TEXAS</b>			
	Brazos	41,800	41,200	99
	Burleson	5,200	5,000	96
	Leon	5,100	4,900	96
	Madison	3,600	3,500	97
	Robertson	6,100	6,000	98
Walker	15,400	14,900	97	



KBTX-TV BPCT-820802KE Granted 11/18/82 © American Map Corp., 14244

Net Weekly Circulation	State County	Total Households	TV Households	%	
<b>50% &amp; Over</b>	Washington	8,900	8,600	97	
	<b>TEXAS</b>				
	Between 25-49%	Grimes	5,500	5,300	96
	Houston	8,500	8,200	96	
	San Jacinto	5,900	5,700	97	
	Trinity	4,600	4,400	96	
<b>Between 5-24%</b>	<b>TEXAS</b>				
	Austin	8,000	7,800	97	
	Lee	4,800	4,700	98	
	Liberty	20,300	19,900	98	
	Milam	9,000	8,800	98	
	Montgomery	60,400	59,300	98	
Polk	12,200	11,900	98		
<b>Station Totals</b>		<b>225,300</b>	<b>220,100</b>	<b>97</b>	
<b>Net Weekly Circulation (1987)</b>				<b>102,000</b>	
<b>Average Daily Circulation (1987)</b>				<b>61,000</b>	

# Texas—Corpus Christi

**KIII**

**Ch. 3**

**Network Service:** ABC.

**Licensee:** Texas Television Inc., 4750 S. Padre Island Dr., Corpus Christi, TX 78411.

**Studio:** S. Padre Island Dr. & Everhart Rd., Corpus Christi, TX 78411.

**Mailing Address:** Box 6669, Corpus Christi, TX 78411.

**Telephone:** 512-854-4733.

**Technical Facilities:** Channel No. 3 (60-66 MHz). Authorized power: 100-kw visual, 10-kw aural. Antenna: 860-ft. above av. terrain, 899-ft. above ground, 949-ft. above sea level.

Latitude 27° 39' 29"  
Longitude 97° 36' 04"

**Transmitter:** Near Petronilla, 15-mi. SW of Corpus Christi.

**Satellite Earth Stations:** Harris, 6.1-meter C-band; 2 Andrew C-band; Andrew, Harris receivers.

**News Service:** NIWS.

**Ownership:** Michael D. McKinnon, 66.65%; Dan McKinnon, 30.85%. See Group Ownership of TV Stations.

**Began Operation:** May 4, 1964 on Ch. 3. Prior to transfer of control to Clinton D. McKinnon, station operated as KVDO-TV on Channel 22 from June 9, 1954 until it left the air Aug. 19, 1957 and later was granted change to Ch. 3.

**Represented (sales):** Blair Television.

**Represented (legal):** Cohn & Marks.

**Represented (engineering):** Jules Cohen & Associates.

**Personnel:**

MICHAEL D. MCKINNON, president.  
BILLY BROTHERTON, vice president & station manager.  
FRED HOFFMAN, chief engineer.

**Highest One Hour Rate:** \$3750.

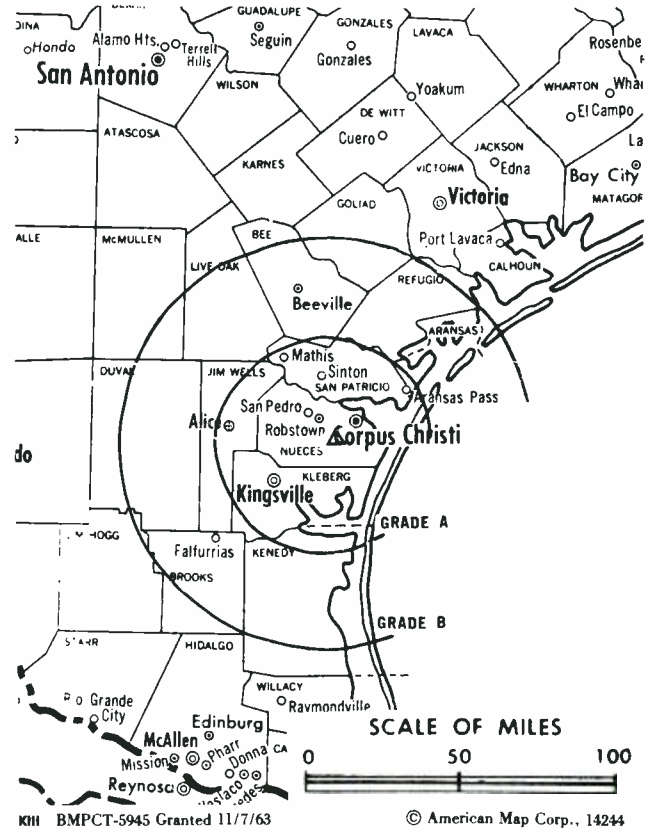
**Highest 30 Sec. Rate (July 1, 1987):** \$650.

**NETWORK BASE HOURLY RATE:** \$500.

**City of License:** Corpus Christi. **ADI:** Corpus Christi. **Rank:** 119.

Total Households: © MSI Consumer Market Data as of 1/1/87. TV Homes, TV% and Circulation © 1987 Arbitron. County coverage based on Arbitron study.

Net Weekly Circulation	State County	Total Households	TV Households	%
50% & Over	TEXAS Aransas	6,900	6,800	99
	Bee	9,300	9,100	98



Net Weekly Circulation	State County	Total Households	TV Households	%
50% & Over	Brooks	2,800	2,700	96
	Duval	4,200	4,100	98
	Jim Hogg	1,800	1,700	94
	Jim Wells	12,500	12,300	98
	Kleberg	10,900	10,700	98
	Live Oak	3,800	3,700	97
	Nueces	99,400	98,200	99
	Refugio	3,200	3,200	100
	San Patricio	20,300	19,900	98
Between 25-49%	TEXAS Zapata	2,500	2,400	96
	TEXAS Matagorda	15,900	15,600	98
<b>Station Totals</b>		<b>193,500</b>	<b>190,400</b>	<b>98</b>
<b>Net Weekly Circulation (1987)</b>			<b>164,000</b>	
<b>Average Daily Circulation (1987)</b>			<b>119,100</b>	

# Texas—Corpus Christi

**KORO**

**Ch. 28**

**Network Service:** Univision.

**Licensee:** Telecorpus Inc., 102 N. Mesquite, Corpus Christi, TX 78401.

**Studio:** 102 N. Mesquite, Corpus Christi, TX 78401.

**Telephone:** 512-883-2823.

**Technical Facilities:** Channel No. 28 (554-560 MHz). Authorized power: 321-kw max. & 183-kw horizontal visual, 50-kw max. & 28.5-kw horizontal aural. Antenna: 330-ft. above av. terrain, 329-ft. above ground, 367-ft. above sea level.

Latitude 27° 47' 46"  
Longitude 97° 23' 47"

Holds CP for change to 1459-kw max. visual, 146-kw max. aural, 762-ft. above av. terrain, 750-ft. above ground, 820-ft. above sea level, lat. 27° 45' 11", long. 97° 38' 14", transmitter to 2-mi. S of Hwy. 44 on Ch. 10 Rd., 2-mi. SE of Robstown. BPCT-870326KH.

**Transmitter:** The 600 Bldg., Corpus Christi.

**Satellite Earth Station:** Comtech, 10-meter.

**News Service:** AP.

**Ownership:** Jose R. De Leon Jr., pres.; Olivero Everett, v.p.; C. G. Oliveira, secy.-treas.; Tony Bonilla, Roberto Bosquez, Oscar Garcia, Ernesto Sierra & Humberto Garcia, 11.1% each.

**Began Operation:** April 13, 1977.

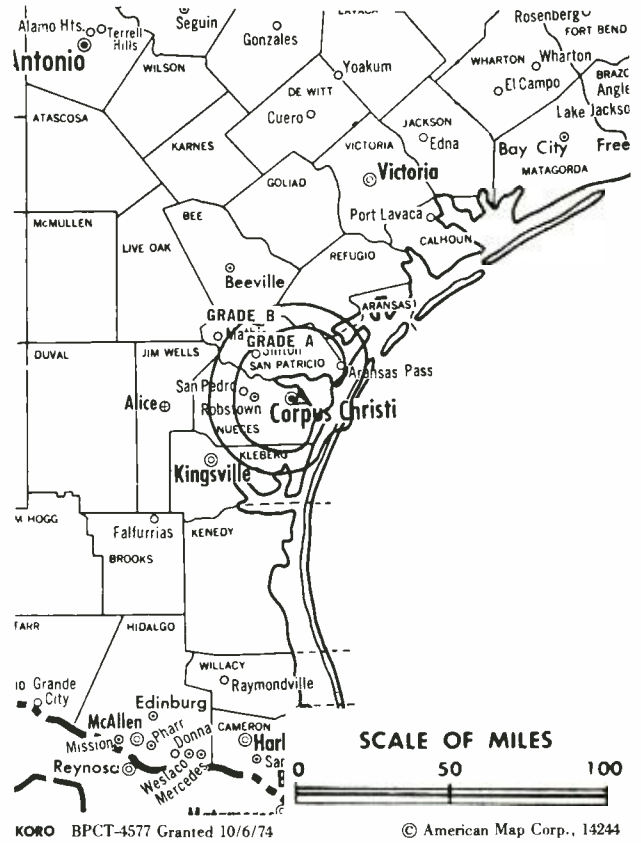
**Represented (sales):** Univision—Spanish International Network.

**Personnel:**  
SERVANDO CABALLERO, general manager.  
FELIPE FRANCO, chief engineer.

**Highest 30 Sec. Rate:** \$210.

**City of License:** Corpus Christi. **ADI:** Corpus Christi. **Rank:** 119.

Total Households: © MSI Consumer Market Data as of 1/1/87. TV Homes, TV% and Circulation © 1987 Arbitron. County coverage based on Arbitron study.



Net Weekly Circulation	State County	Total Households	TV Households	%
<b>Between 5-24%</b>	<b>TEXAS</b>			
	Brooks	2,800	2,700	96
	Jim Wells	12,500	12,300	98
	Kleberg	10,900	10,700	98
	Nueces	99,400	98,200	99
	Refugio	3,200	3,200	100
	San Patricio	20,300	19,900	98
<b>Station Totals</b>		<b>149,100</b>	<b>147,000</b>	<b>98</b>
<b>Net Weekly Circulation (1987)</b>			<b>22,300</b>	
<b>Average Daily Circulation (1987)</b>			<b>13,500</b>	

# Texas—Corpus Christi

## KRIS-TV

Ch. 6

**Network Service:** NBC.

**Licensee:** Gulf Coast Broadcasting Co., Box 840, Corpus Christi, TX 78403.

**Studio:** 409 S. Staples St., Corpus Christi, TX 78401.

**Telephone:** 512-883-6511. **TWX:** 910-876-1442.

**Technical Facilities:** Channel No. 6 (82-88 MHz). Authorized power: 100-kw visual, 10-kw aural. Antenna: 650-ft. above av. terrain, 683-ft. above ground, 748-ft. above sea level.

Latitude 27° 46' 46"  
Longitude 97° 37' 31"

Holds CP for change to 954-ft. above av. terrain, 945-ft. above ground, 1007-ft. above sea level, lat. 27° 44' 28", long. 97° 36' 08", transmitter to Violet Rd., 2.94-mi. S of Violet community, SW of Corpus Christi city limits. BPCT-860915KF.

**Transmitter:** Near Robstown, TX, 13.5-mi. W of Corpus Christi.

**Multichannel TV Sound:** Stereo and separate audio program.

**Satellite Earth Stations:** Harris, 6.1-meter C-band; Harris, 9.1-meter Ku-band; Harris, 4.1-meter Ku-band; Harris receivers.

**News Service:** AP.

**Ownership:** Frank T. Smith Jr., pres., 100%.

**Began Operation:** May 25, 1956.

**Represented (sales):** Petry Television Inc.

**Represented (legal):** Nixon, Hargrave, Devans & Doyle.

**Represented (engineering):** Cohen & Dippell.

### Personnel:

T. FRANK SMITH JR., president & general manager.  
VAN JOHNSON, senior v.p., national spot sales & station manager.  
CHARLIE BRITE, sales manager.  
FRED JORDON, news director.  
MARVIN BORN, director of engineering.

**Highest One Hour Rate:** \$3500.

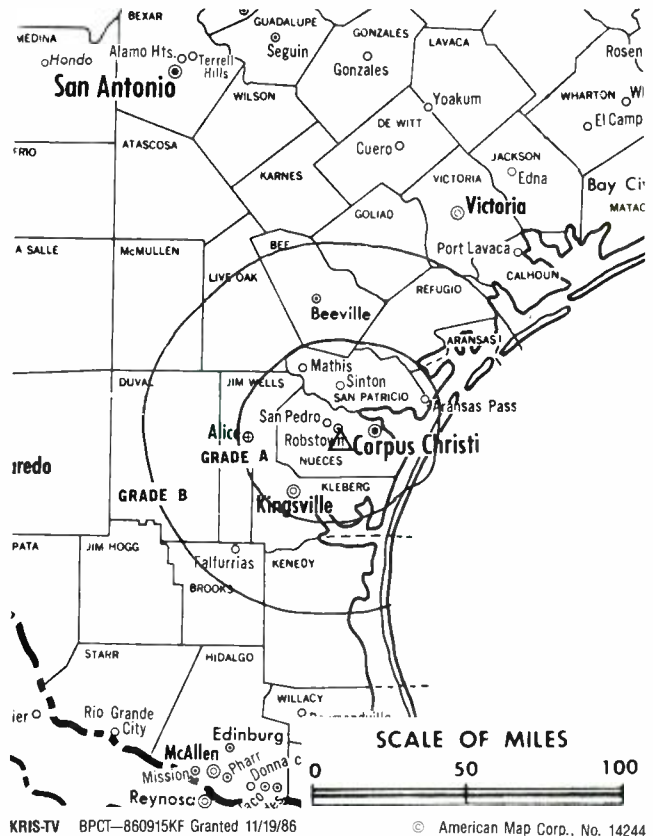
**Highest 30 Sec. Rate:** \$700.

**NETWORK BASE HOURLY RATE:** \$600.

**City of License:** Corpus Christi. **ADI:** Corpus Christi. **Rank:** 119.

Total Households: © MSI Consumer Market Data as of 1/1/87. TV Homes, TV% and Circulation © 1987 Arbitron. County coverage based on Arbitron study.

Net Weekly Circulation	State County	Total Households	TV Households	%
50% & Over	TEXAS Aransas	6,900	6,800	99



KRIS-TV BPCT-860915KF Granted 11/19/86 © American Map Corp., No. 14244

Net Weekly Circulation	State County	Total Households	TV Households	%
50% & Over	Bee	9,300	9,100	98
	Brooks	2,800	2,700	96
	Duval	4,200	4,100	98
	Jim Hogg	1,800	1,700	94
	Jim Wells	12,500	12,300	98
	Kleberg	10,900	10,700	98
	Live Oak	3,800	3,700	97
	Nueces	99,400	98,200	99
	Refugio	3,200	3,200	100
	San Patricio	20,300	19,900	98
Zapata	2,500	2,400	96	
Between 5-24%	TEXAS Goliad	2,000	1,900	95
	<b>Station Totals</b>	<b>179,600</b>	<b>176,700</b>	<b>98</b>
<b>Net Weekly Circulation (1987)</b>			<b>156,200</b>	
<b>Average Daily Circulation (1987)</b>			<b>103,300</b>	

# Texas—Corpus Christi

**KZTV**

**Ch. 10**

(Operates satellite KVTV, Laredo, TX)

**Network Service:** CBS.

**Licensee:** K-SIX Television Inc., 301 Artesian St., Corpus Christi, TX 78401.

**Studio:** 301 Artesian St., Corpus Christi, TX 78401.

**Mailing Address:** Box TV-10, Corpus Christi, TX 78403.

**Telephone:** 512-883-7070.

**Technical Facilities:** Channel No. 10 (192-198 MHz). Authorized power: 316-kw visual, 47.9-kw aural. Antenna: 940-ft. above av. terrain, 982-ft. above ground, 1049-ft. above sea level.

Latitude 27° 46' 50"  
Longitude 97° 38' 03"

**Transmitter:** State Hwy. 44, 1.7-mi. E of Robstown, TX.

**Satellite Earth Stations:** 4 in operation; Pinzone, RCA, Scientific-Atlanta receivers.

**AM Affiliate:** KSIX, 1-kw, 1230 kHz (CBS).

**News Services:** AP, CBS.

**Ownership:** Corpus Christi Bcstg. Co. Inc. (KSIX), 54.266%; Vann M. Kennedy, pres., 29%; Charles R. Manning, v.p., 0.66%; Cecil E. Burney, secy., 1.2%; Lillian R. Mahoney, treas.; 32 others, none with more than 3%. Kennedy owns 51% of KSIX. K-SIX also owns KVTV, Laredo, TX.

**Began Operation:** September 30, 1956.

**Represented (sales):** Seltel Inc.

**Personnel:**

VANN M. KENNEDY, president & general manager.  
GENE LOOPER, program director.  
JIM BIXLER, commercial manager.  
DALE TAYLOR, chief engineer.

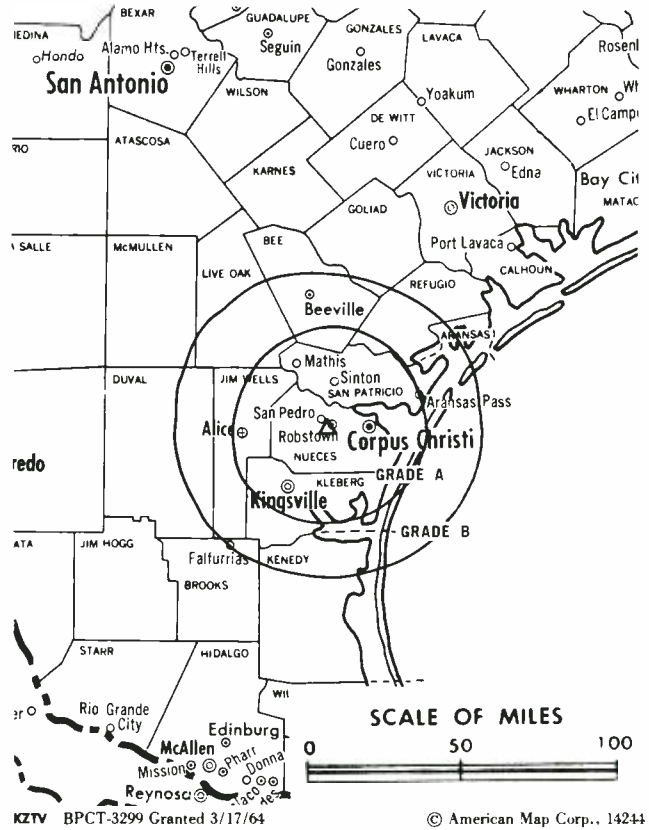
**Highest 30 Sec. Rate:** \$195.

**NETWORK BASE HOURLY RATE:** \$450.

**City of License:** Corpus Christi. **ADI:** Corpus Christi. **Rank:** 119.

Total Households: © MSI Consumer Market Data as of 1/1/87. TV Homes, TV% and Circulation © 1987 Arbitron. County coverage based on Arbitron study.

Net Weekly Circulation	State County	Total Households	TV Households	%
50% & Over	TEXAS			
	Aransas	6,900	6,800	99
	Bee	9,300	9,100	98



Net Weekly Circulation	State County	Total Households	TV Households	%
------------------------	--------------	------------------	---------------	---

50% & Over	Brooks	2,800	2,700	96
	Duval	4,200	4,100	98
	Jim Hogg	1,800	1,700	94
	Jim Wells	12,500	12,300	98
	Kleberg	10,900	10,700	98
	Live Oak	3,800	3,700	97
	Nueces	99,400	98,200	99
	Refugio	3,200	3,200	100
San Patricio	20,300	19,900	98	

Between 25-49%	TEXAS			
	Zapata	2,500	2,400	96

Between 5-24%	TEXAS			
	Calhoun	7,400	7,300	99
	Goliad	2,000	1,900	95

<b>Station Totals</b>		<b>187,000</b>	<b>184,000</b>	<b>98</b>
<b>Net Weekly Circulation (1987)</b>				<b>155,800</b>
<b>Average Daily Circulation (1987)</b>				<b>95,000</b>

# Texas—Dallas

**KDAF**

Ch. 33

**Network Service:** Fox.

**Licensee:** News America Television Inc., 8001 John Carpenter Freeway, Dallas, TX 75247.

**Studio:** 8001 John Carpenter Freeway, Dallas, TX 75247.

**Telephone:** 214-634-8833.

**Technical Facilities:** Channel No. 33 (584-590 MHz). Authorized power: 5000-kw max. visual, 500-kw max. aural. Antenna: 1696-ft. above av. terrain, 1501-ft. above ground, 2321-ft. above sea level.

Latitude 32° 35' 22"  
Longitude 96° 58' 10"

**Transmitter:** Belt Line Rd., 0.81-mi. W of Cedar Hill Rd., Cedar Hill.

**Satellite Earth Stations:** Harris, 6.1-meter; Harris, 4.57-meter; Harris, Scientific-Atlanta receivers.

**Ownership:** Fox Television Station Group. See Group Ownership of Television Stations.

**Began Operation:** September 29, 1980. Sale to present owner by Metromedia approved by FCC Nov. 14, 1985. Sale to Metromedia by Sheldon K. Turner and Nolanda Turner Hill approved by FCC Nov. 8, 1983.

**Represented (sales):** Petry Television Inc.

**Personnel:**

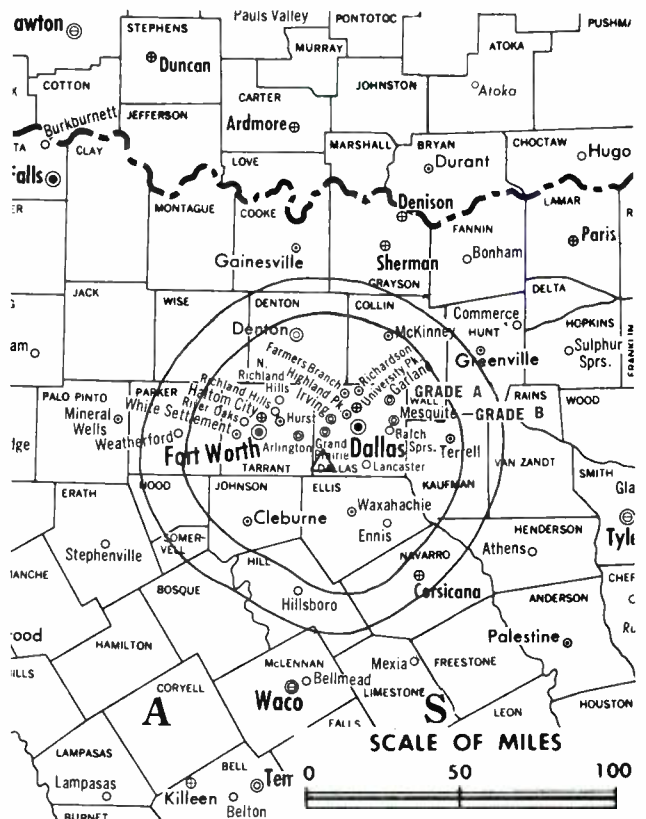
KATY ELLIOT-ATTEBERY, vice president & general sales manager.  
JON FINDLEY, program director.  
SHERI GERMAIN-STAMBAUGH, business manager.  
JOE MAGGIO, chief engineer.  
CRAIG A. MILLER, advertising & promotion manager.

**Rates:** On request.

**City of License:** Dallas. **ADI:** Dallas-Fort Worth. **Rank:** 8.

Total Households: © MSI Consumer Market Data as of 1/1/87. TV Homes, TV% and Circulation © 1987 Arbitron. County coverage based on Arbitron study.

Net Weekly Circulation	State County	Total Households	TV Households	%
<b>Between 25-49%</b>	<b>TEXAS</b>			
	Collin	66,100	65,300	99
	Dallas	684,500	679,300	99
	Denton	68,700	68,000	99
	Ellis	24,100	23,800	99
	Freestone	6,600	6,400	97
	Hill	10,800	10,600	98
	Johnson	31,600	31,300	99
	Kaufman	16,500	16,200	98
	Parker	20,100	19,900	99
	Rockwall	7,900	7,800	99
	Tarrant	385,800	382,900	99
	Van Zandt	15,000	14,700	98



KDAF BPCT-840330KE Granted 4/25/84 © American Map Corp., No. 14244

Net Weekly Circulation	State County	Total Households	TV Households	%
<b>Between 25-49%</b>	Wise	11,900	11,800	99
<b>Between 5-24%</b>	<b>OKLAHOMA</b>			
	Love	3,400	3,300	97
	<b>TEXAS</b>			
	Bosque	6,300	6,200	98
	Cooke	11,300	11,200	99
	Erath	10,200	10,100	99
	Fannin	10,200	10,000	98
	Grayson	37,100	36,600	99
	Henderson	22,200	21,800	98
	Hood	10,500	10,400	99
Hunt	24,500	24,100	98	
Limestone	8,500	8,300	98	
Montague	7,300	7,200	99	
Navarro	15,200	14,900	98	
Palo Pinto	10,000	9,800	98	
Rains	2,600	2,600	100	
Somervell	2,000	2,000	100	
<b>Station Totals</b>		<b>1,530,900</b>	<b>1,516,500</b>	<b>99</b>
<b>Net Weekly Circulation (1987)</b>			<b>531,300</b>	
<b>Average Daily Circulation (1987)</b>			<b>182,900</b>	

# Texas—Dallas-Fort Worth

## KDFI-TV

Ch. 27

**Network Service:** None, independent.

**Licensee:** Dallas Media Investors Corp.

**Studio:** 433 Regal Row, Dallas, TX 75247.

**Mailing Address:** Box 561427, Dallas, TX 75356.

**Telephone:** 214-637-2727.

**Technical Facilities:** Channel No. 27 (548-554 MHz). Authorized power: 5000-kw max. & 1490-kw horizontal visual, 251-kw aural. Antenna: 1690-ft. above av. terrain, 1529-ft. above ground, 2349-ft. above sea level.

Latitude 32° 35' 22"  
Longitude 96° 58' 10"

**Transmitter:** Belt Line Rd., 0.81-mi. W of Cedar Hill Rd.

**Multichannel TV Sound:** Stereo only.

**Satellite Earth Stations:** 2 in operation; United Satellite Systems, 5-meter; M/A-Com receivers.

**News Services:** Southwest Newswire, UPI.

**Ownership:** John A. McKay, pres., 23.1%; Frances A. Green, secy.-treas.; Warburg, Pincus Capital Partners Ltd., 70.2%; James R. Grant, 5.7%; Brenda K. Meyer, 1.1%.

**Began Operation:** January 26, 1981.

**Represented (sales):** Independent TV Sales.

**Represented (legal):** Dow, Lohnes & Albertson.

**Personnel:**

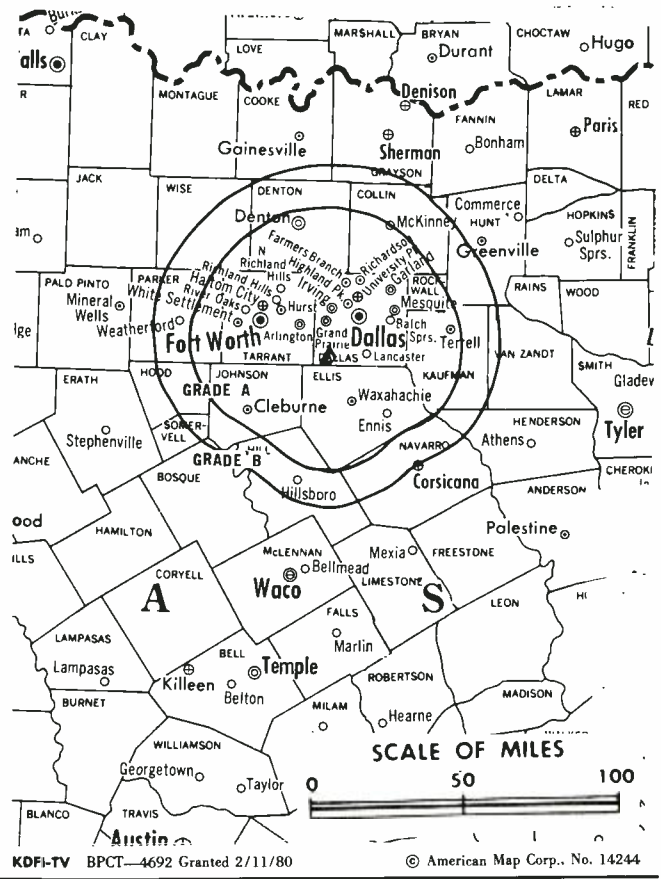
JOHN A. MCKAY, president & chief executive officer.  
MARK LAMBERTI, director of broadcast operations.

**Rates:** On request.

**City of License:** Dallas. **ADI:** Dallas-Fort Worth. **Rank:** 8.

Total Households: © MSI Consumer Market Data as of 1/1/87. TV Homes, TV% and Circulation © 1987 Arbitron. County coverage based on Arbitron study.

Net Weekly Circulation	State County	Total Households	TV Households	%
<b>TEXAS</b>				
<b>Between 25-49%</b>	Collin	66,100	65,300	99
	Dallas	684,500	679,300	99
	Denton	68,700	68,000	99
	Ellis	24,100	23,800	99
	Johnson	31,600	31,300	99
	Kaufman	16,500	16,200	98
	Parker	20,100	19,900	99
	Rains	2,600	2,600	100
	Rockwall	7,900	7,800	99
	Tarrant	385,800	382,900	99
	Van Zandt	15,000	14,700	98



Net Weekly Circulation	State County	Total Households	TV Households	%
<b>Between 25-49%</b>	Wise	11,900	11,800	99
<b>Between 5-24%</b>	<b>OKLAHOMA</b>			
	Love	3,400	3,300	97
	<b>TEXAS</b>			
	Bosque	6,300	6,200	98
	Cooke	11,300	11,200	99
	Erath	10,200	10,100	99
	Hamilton	3,900	3,800	97
	Henderson	22,200	21,800	98
	Hill	10,800	10,600	98
	Hood	10,500	10,400	99
	Hopkins	11,000	10,800	98
	Hunt	24,500	24,100	98
	Limestone	8,500	8,300	98
	Montague	7,300	7,200	99
	Navarro	15,200	14,900	98
	Palo Pinto	10,000	9,800	98
	Somervell	2,000	2,000	100
	Wood	11,300	11,100	98
<b>Station Totals</b>		<b>1,503,200</b>	<b>1,489,200</b>	<b>99</b>
<b>Net Weekly Circulation (1987)</b>			<b>451,100</b>	
<b>Average Daily Circulation (1987)</b>			<b>135,500</b>	



# Texas—Dallas-Fort Worth

## KDFW-TV

Ch. 4

**Network Service:** CBS.

**Licensee:** KDFW-TV Inc., 400 N. Griffin St., Dallas, TX 75202.

**Studio:** 400 N. Griffin St., Dallas, TX 75202.

**Telephone:** 214-720-4444. **TWX:** 910-861-4111.

**Technical Facilities:** Channel No. 4 (66-72 MHz). Authorized power: 100-kw visual, 20-kw aural. Antenna: 1685-ft. above av. terrain, 1521-ft. above ground, 2349-ft. above sea level.

Latitude 32° 35' 17"  
Longitude 96° 58' 34"

**Transmitter:** 1-mi. W of Cedar Hill, TX.

**Satellite Earth Stations:** Scientific-Atlanta, 7-meter; Scientific-Atlanta, 4.6-meter; Vertex, 4.6-meter Ku-band; Gould, M/A-Com, Scientific-Atlanta receivers.

**News Services:** AP, CBS, DataTime, HMS, NIWS, UPI.

**Ownership:** Times Mirror Co., 100%. See Group Ownership of Television Stations.

**Began Operation:** December 3, 1949. Sale to present owner by Times Herald Printing Co. along with Dallas-Times Herald, approved by FCC May 15, 1970 (Television Digest, Vol. 9:38; 10:20).

**Represented (sales):** Harrington, Righter & Parsons Inc.

**Represented (legal):** Wilmer, Cutler & Pickering.

**Represented (engineering):** Lohnes & Culver.

### Personnel:

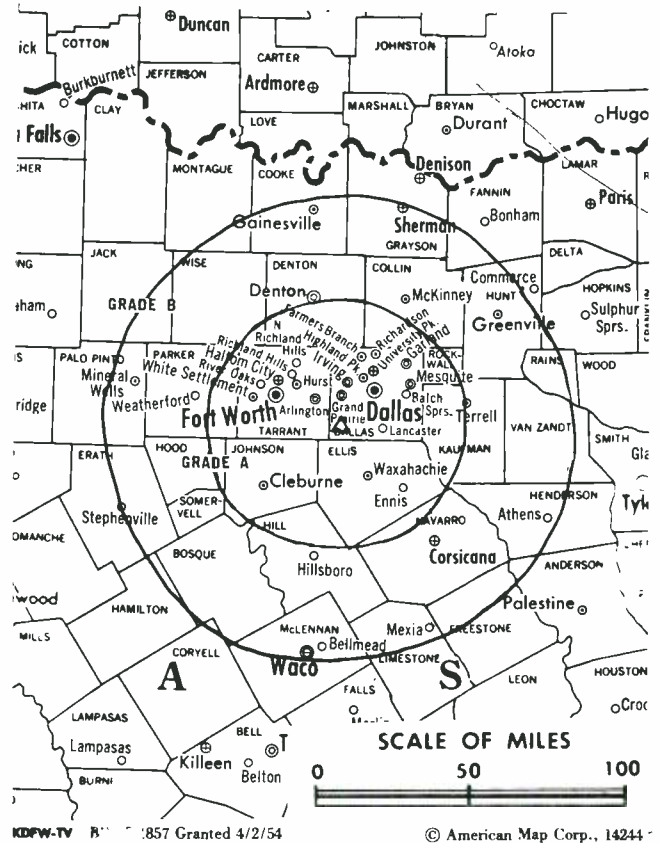
JOHN J. McCRORY, president.  
I. W. (BILL) BAKER, vice president & general manager.  
WENDELL HARRIS, vice president & news director.  
TOM COLLIER, general sales manager.  
JOE BELL, program director.  
WARREN FARRAR, chief engineer.  
CINDY MARTIN, promotion director.

**Rates:** On request.

**City of License:** Dallas. **ADI:** Dallas-Fort Worth. **Rank:** 8.

Total Households: © MSI Consumer Market Data as of 1/1/87. TV Homes, TV% and Circulation © 1987 Arbitron. County coverage based on Arbitron study.

Net Weekly Circulation	State County	Total Households	TV Households	%
<b>50% &amp; Over</b>	<b>TEXAS</b>			
	Anderson	15,100	14,800	98
	Bosque	6,300	6,200	98
	Collin	66,100	65,300	99
	Comanche	5,100	5,000	98
	Cooke	11,300	11,200	99
	Dallas	684,500	679,300	99
	Delta	1,900	1,900	100
	Denton	68,700	68,000	99
	Ellis	24,100	23,800	99
	Erath	10,200	10,100	99
	Fannin	10,200	10,000	98
	Franklin	3,200	3,100	97
	Freestone	6,600	6,400	97
	Grayson	37,100	36,600	99
	Hamilton	3,900	3,800	97
	Henderson	22,200	21,800	98
	Hill	10,800	10,600	98
	Hood	10,500	10,400	99
	Hopkins	11,000	10,800	98
	Hunt	24,500	24,100	98
	Johnson	31,600	31,300	99



Net Weekly Circulation	State County	Total Households	TV Households	%
<b>50% &amp; Over</b>	Kaufman	16,500	16,200	98
	Lamar	17,300	16,700	97
	Navarro	15,200	14,900	98
	Palo Pinto	10,000	9,800	98
	Parker	20,100	19,900	99
	Rains	2,600	2,600	100
	Rockwall	7,900	7,800	99
	Smith	56,200	55,500	99
	Somervell	2,000	2,000	100
	Tarrant	385,800	382,900	99
	Van Zandt	15,000	14,700	98
	Wise	11,900	11,800	99
	Wood	11,300	11,100	98

Net Weekly Circulation	State County	Total Households	TV Households	%
<b>Between 25-49%</b>	<b>OKLAHOMA</b>			
	Bryan	13,000	12,700	98
	Choctaw	6,300	6,100	97
	Love	3,400	3,300	97
	Mc Curtain	13,200	12,900	98
	Marshall	5,100	5,000	98
<b>TEXAS</b>	Cherokee	15,300	14,900	98
	Eastland	8,200	8,000	98
	Jack	3,100	3,100	100
	Limestone	8,500	8,300	98
	Mc Lennan	69,400	68,700	99
	Mills	1,900	1,900	100
	Montague	7,300	7,200	99
	Red River	6,500	6,300	97
	Stephens	4,400	4,300	98
	Titus	8,900	8,700	98
	Young	8,600	8,500	99

(Continued on page A-1070)

<b>Station Totals</b>	<b>1,944,600</b>	<b>1,922,900</b>	<b>98</b>
<b>Net Weekly Circulation (1987)</b>		<b>1,525,800</b>	
<b>Average Daily Circulation (1987)</b>		<b>895,800</b>	

# Texas—Dallas

## KDTX-TV

Ch. 58

**Network Service:** Trinity Bcstg. Network.

**Licensee:** Trinity Bcstg. of Texas Inc., 1360 W. Belt Line Rd., Cedar Hill, TX 75104.

**Studio:** 1455 W. Belt Line Rd., Cedar Hill, TX 75104.

**Telephone:** 214-291-9900.

**Technical Facilities:** Channel No. 58 (734-740 MHz). Authorized power: 5000-kw max. visual, 500-kw max. aural. Antenna: 1437-ft. above av. terrain, 1241-ft. above ground, 2061-ft. above sea level.

Latitude	32°	35'	22"
Longitude	96°	58'	10"

**Transmitter:** Belt Line Rd., 0.8-mi. W of Cedar Hill.

**Multichannel TV Sound:** Stereo only.

**Satellite Earth Stations:** Dalsat, 9.2-meter; Scientific-Atlanta, 7-meter; Wegener receivers.

**Ownership:** Trinity Broadcasting Network Inc. See Group Ownership of Television Stations.

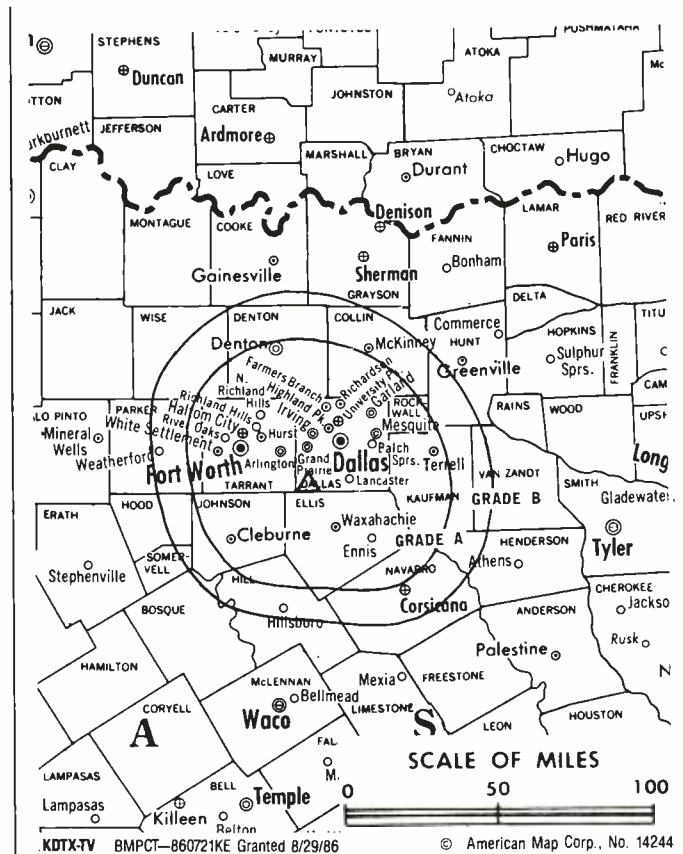
**Began Operation:** February 9, 1987.

**Represented (legal):** May & Dunne.

**Represented (engineering):** Du Treil-Rackley.

### Personnel:

PAGE GRAHAM, general manager & chief engineer.  
STEVE FJORDBAK, production manager.  
MICHELLE STEPHENSON, public affairs director.  
LYNNE JANISSE, promotion director.



**Highest One Hour Rate:** \$115.

**Highest 30 Sec. Rate:** \$90.

**Arbitron Data:** Not available.

**City of License:** Dallas. **ADI:** Dallas-Fort Worth. **Rank:** 8.

# Texas—Fort Worth-Dallas

**KTVT**

Ch. 11

**Network Service:** None, independent.

**Licensee:** Gaylord Broadcasting Co.

**Studio:** 5233 Bridge St., Fort Worth, TX 76103.

**Mailing Address:** Box 2495, Fort Worth, TX 76113.

**Telephones:** 817-451-1111, Fort Worth; 214-770-4411, Dallas.

**TWX:** 910-893-5051.

**Technical Facilities:** Channel No. 11 (198-204 MHz). Authorized power: 316-kw visual, 31.6-kw aural. Antenna: 1669-ft. above av. terrain, 1553-ft. above ground, 2349-ft. above sea level.

Latitude 32° 34' 43"  
Longitude 96° 57' 12"

**Transmitter:** Approx. 0.7-mi. S of Cedar Hill, TX.

**Multichannel TV Sound:** Stereo only.

**Satellite Earth Stations:** Harris, 4.7-meter Ku-band; Harris, 6.1-meter C-band; Harris, 3-meter C-band; Vertex receivers.

**News Service:** AP.

**Ownership:** Gaylord Broadcasting Co., 100%. See Group Ownership of Television Stations.

**Began Operation:** September 11, 1955. Sale to present owner by NAFI Telecasting approved Aug. 1, 1962 (*Television Digest*, Vol. 2:11, 32). Sale to NAFI Telecasting by Texas State Network approved July 27, 1960 by FCC (Vol. 16:21, 31).

**Represented (sales):** MMT Sales Inc.

**Represented (legal):** Pierson, Ball & Dowd.

**Represented (engineering):** A. D. Ring & Associates.

**Personnel:**

CHARLES L. EDWARDS, vice president & general manager.  
STEVE MAULDIN, vice president & station manager.  
KEN FOOTE, program manager.  
RICK MILLS, general sales manager.  
OLNEY KELLY, chief engineer.

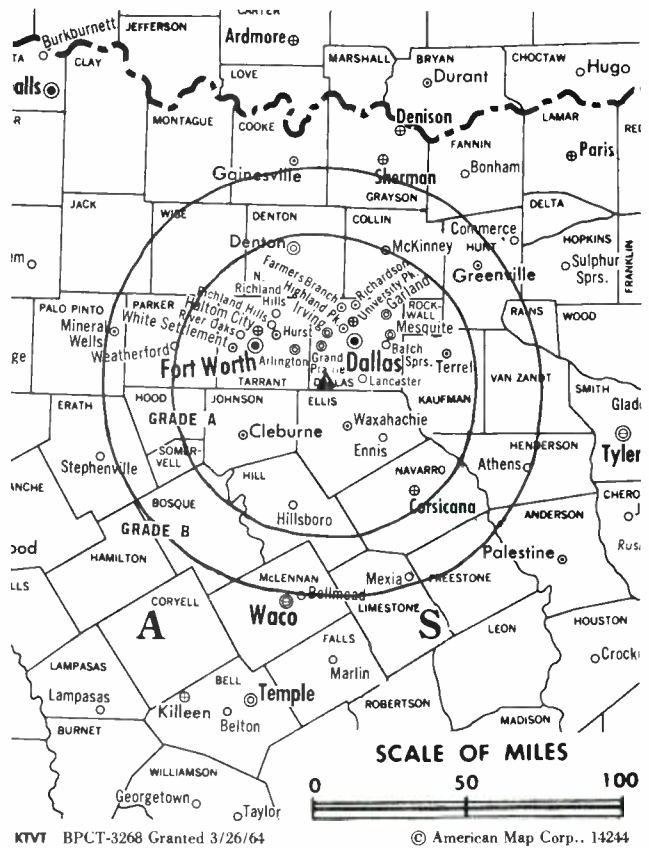
**Highest One Hour Rate:** \$20,000.

**Highest 30 Sec. Rate:** \$6000.

**City of License:** Fort Worth. **ADI:** Dallas-Fort Worth. **Rank:** 8.

Total Households: © MSI Consumer Market Data as of 1/1/87. TV Homes, TV% and Circulation © 1987 Arbitron. County coverage based on Arbitron study.

Net Weekly Circulation	State County	Total Households	TV Households	%
<b>50% &amp; Over</b>	<b>TEXAS</b>			
	Anderson	15,100	14,800	98
	Bosque	6,300	6,200	98
	Collin	66,100	65,300	99
	Comanche	5,100	5,000	98
	Cooke	11,300	11,200	99
	Dallas	684,500	679,300	99
	Delta	1,900	1,900	100
	Denton	68,700	68,000	99
	Ellis	24,100	23,800	99
	Erath	10,200	10,100	99
	Fannin	10,200	10,000	98
	Freestone	6,600	6,400	97
	Grayson	37,100	36,600	99
	Hamilton	3,900	3,800	97



KTVT BPCT-3268 Granted 3/26/64

© American Map Corp., 14244

Net Weekly Circulation	State County	Total Households	TV Households	%
<b>50% &amp; Over</b>	Henderson	22,200	21,800	98
	Hill	10,800	10,600	98
	Hood	10,500	10,400	99
	Hopkins	11,000	10,800	98
	Hunt	24,500	24,100	98
	Jack	3,100	3,100	100
	Johnson	31,600	31,300	99
	Kaufman	16,500	16,200	98
	Lamar	17,300	16,700	97
	Limestone	8,500	8,300	98
	Mills	1,900	1,900	100
	Palo Pinto	10,000	9,800	98
	Parker	20,100	19,900	99
	Rains	2,600	2,600	100
	Rockwall	7,900	7,800	99
	Somervell	2,000	2,000	100
	Tarrant	385,800	382,900	99
Van Zandt	15,000	14,700	98	
Wise	11,900	11,800	99	
Wood	11,300	11,100	98	
<b>Between 25-49%</b>	<b>ARKANSAS</b>			
	Miller	14,200	14,000	99
	Quachita	12,100	11,800	98
	Sebastian	39,000	38,600	99
Union	18,200	17,900	98	
<b>LOUISIANA</b>				
Bossier	31,700	31,300	99	
(Continued on page A-1070)				
<b>Station Totals</b>		<b>3,762,000</b>	<b>3,713,500</b>	<b>98</b>
<b>Net Weekly Circulation (1987)</b>			<b>1,556,700</b>	
<b>Average Daily Circulation (1987)</b>			<b>565,700</b>	

# Texas—Fort Worth-Dallas

**KTXA**

**Ch. 21**

**Network Service:** None, independent.

**Licensee:** TVX of Fort Worth-Dallas Inc.

**Studio:** 1712 E. Randol Mill Rd., Arlington, TX 76011.

**Telephone:** 817-265-2100. **TWX:** 910-890-5151.

**Fax:** 817-265-5949.

**Technical Facilities:** Channel No. 21 (512-518 MHz). Authorized power: 5000-kw max. & 1740-kw horizontal visual, 500-kw max. & 174-kw horizontal aural. Antenna: 1690-ft. above av. terrain, 1529-ft. above ground, 2349-ft. above sea level.

Latitude 32° 35' 22"  
Longitude 96° 58' 10"

**Transmitter:** Belt Line Rd., 0.81-mi. W of Cedar Hill Rd., Cedar Hill.

**Satellite Earth Stations:** Harris, 6.1-meter; Harris, 3-meter; Vertex, 4.6-meter Ku-band; Harris, Vertex receivers.

**News Service:** AP.

**Ownership:** TVX Broadcast Group, 100%. See Group Ownership of Television Stations.

**Began Operation:** January 4, 1981. Sale to present owners by Taft approved by FCC Feb. 20, 1987 (*Television Digest*, Vol. 27:9, 14, 15). Sale to Taft Television & Radio Co. Inc. by Gulf Broadcast Group approved by FCC May 30, 1985 (Vol. 25:5, 20, 22). Sale to Gulf by Sidney L. Schlenker, J. Livingston Kosberg, et al., approved Dec. 11, 1984 (Vol. 24:23, 53).

**Represented (sales):** Seltel Inc.

**Represented (legal):** Kenkel, Barnard & Edmundson, P.C.

**Represented (engineering):** Cohen & Dippell.

**Personnel:**

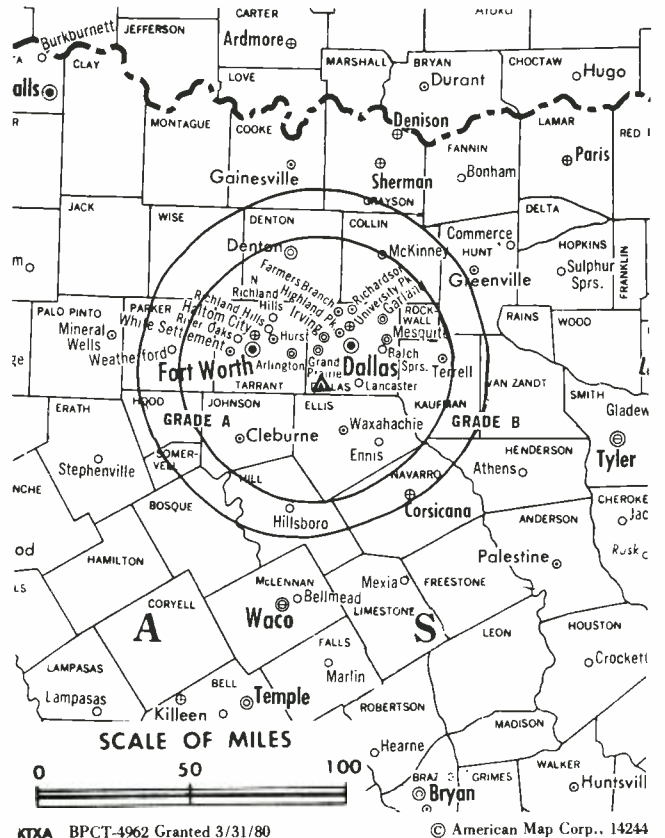
- WILLIAM P. CASTELMAN, vice president & general manager.
- DIRK M. BRINKERHOFF, general sales manager.
- KATHY DAUME, local sales manager.
- J. D. HUEY, national sales manager.
- JUDY LYONS, program manager.
- PAT STIPHOUT, promotion manager.
- BOB W. CRAWFORD, chief engineer.
- SUE STUECHELI, business manager.
- PAT O'CONNOR, traffic manager.
- RICK DAVEY, production/operations manager.

**Highest 30 Sec. Rate:** \$3000.

**City of License:** Arlington. **ADI:** Dallas-Fort Worth. **Rank:** 8.

Total Households: © MSI Consumer Market Data as of 1/1/87. TV Homes, TV% and Circulation © 1987 Arbitron. County coverage based on Arbitron study.

Net Weekly Circulation	State County	Total Households	TV Households	%
<b>50% &amp; Over</b>	<b>TEXAS</b>			
	Collin	66,100	65,300	99
	Denton	68,700	68,000	99
	Ellis	24,100	23,800	99
	Johnson	31,600	31,300	99
	Parker	20,100	19,900	99
	Rockwall	7,900	7,800	99
	Tarrant	385,800	382,900	99
	Wise	11,900	11,800	99



Net Weekly Circulation	State County	Total Households	TV Households	%
<b>Between 25-49%</b>	<b>TEXAS</b>			
	Bosque	6,300	6,200	98
	Cooke	11,300	11,200	99
	Dallas	684,500	679,300	99
	Erath	10,200	10,100	99
	Freestone	6,600	6,400	97
	Hood	10,500	10,400	99
	Hunt	24,500	24,100	98
	Jack	3,100	3,100	100
	Kaufman	16,500	16,200	98
	Limestone	8,500	8,300	98
	Rains	2,600	2,600	100
	Somervell	2,000	2,000	100
Van Zandt	15,000	14,700	98	
<b>Between 5-24%</b>	<b>OKLAHOMA</b>			
	Love	3,400	3,300	97
	<b>TEXAS</b>			
	Delta	1,900	1,900	100
	Fannin	10,200	10,000	98
	Grayson	37,100	36,600	99
	Hamilton	3,900	3,800	97
	Henderson	22,200	21,800	98
	Hill	10,800	10,600	98
	Hopkins	11,000	10,800	98
Montague	7,300	7,200	99	
Navarro	15,200	14,900	98	
Palo Pinto	10,000	9,800	98	
Wood	11,300	11,100	98	
<b>Station Totals</b>		<b>1,562,100</b>	<b>1,547,200</b>	<b>99</b>
<b>Net Weekly Circulation (1987)</b>				<b>704,400</b>
<b>Average Daily Circulation (1987)</b>				<b>271,600</b>

# Texas—Fort Worth-Dallas

## KXAS-TV

Ch. 5

**Network Service:** NBC.

**Licensee:** North Texas Broadcasting Corp., 3900 Barnett St., Fort Worth, TX.

**Studio:** 3900 Barnett St., Fort Worth, TX 76103.

**Mailing Address:** Box 1780, Fort Worth, TX 76101.

**Telephone:** 817-429-1550. **TWX:** 910-893-5070.

**Technical Facilities:** Channel No. 5 (76-82 MHz). Authorized power: 100-kw visual, 20-kw aural. Antenna: 1685-ft. above av. terrain, 1521-ft. above ground, 2349-ft. above sea level.

Latitude 32° 35' 17"  
Longitude 96° 58' 34"

**Transmitter:** Mansfield & Belt Line Rds., Cedar Hill, Dallas County.

**Satellite Earth Station:** Microdyne, 7-meter; Microdyne receivers.

**News Services:** AP, NBC, UPI.

**Ownership:** LIN Broadcasting Corp., 100%. See Group Ownership of Television Stations.

**Began Operation:** September 29, 1948. Sale to present owner by Carter Publications Inc. (Fort Worth Star-Telegram) approved by FCC May 13, 1974 (Television Digest, Vol. 13:2; 14:19).

**Represented (sales):** Blair Television.

**Represented (legal):** Koteen & Naftalin.

**Personnel:**

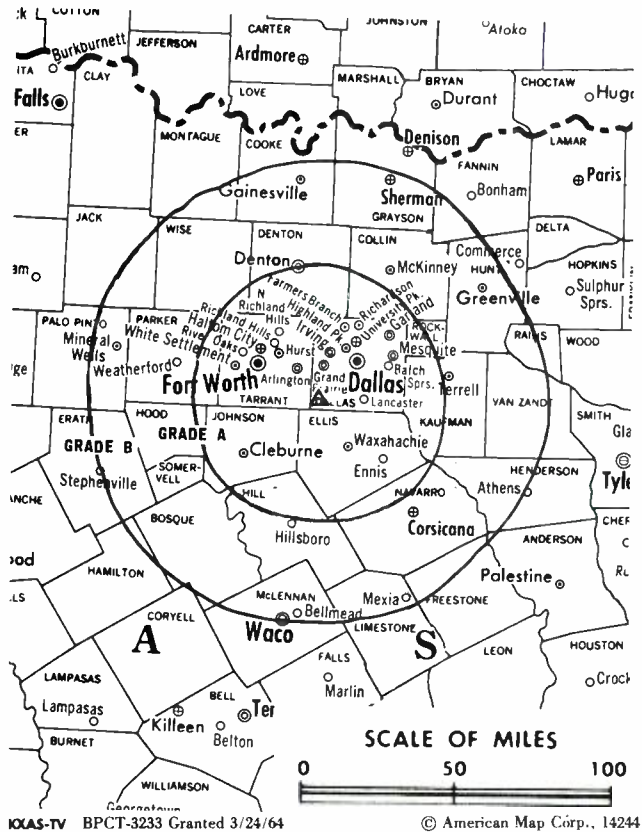
- FRANK O'NEIL, president & general manager.
- RUSS THORNTON, director, administration & programming.
- PATTY PARKER, general sales manager.
- KATHY WOOD, national sales manager.
- LINDA SPEAR, national sales manager.
- SUZETTE POULSON, business manager.
- ANNETTE FANNING, director of advertising & promotion.
- BILL SCHOCK, engineering director.
- DOUG ADAMS, news director.
- CHUCK BAKER, director of community affairs.
- BILL KELLEY, operations director.

**Rates:** Not available.

**City of License:** Fort Worth. **ADI:** Dallas-Fort Worth. **Rank:** 8.

Total Households: © MSI Consumer Market Data as of 1/1/87. TV Homes, TV% and Circulation © 1987 Arbitron. County coverage based on Arbitron study.

Net Weekly Circulation	State County	Total Households	TV Households	%
50% & Over	<b>OKLAHOMA</b>			
	Love	3,400	3,300	97
	<b>TEXAS</b>			
	Anderson	15,100	14,800	98
	Bosque	6,300	6,200	98
	Collin	66,100	65,300	99
	Comanche	5,100	5,000	98
	Cooke	11,300	11,200	99
	Dallas	684,500	679,300	99
	Delta	1,900	1,900	100
	Denton	68,700	68,000	99
	Ellis	24,100	23,800	99
	Erath	10,200	10,100	99
	Fannin	10,200	10,000	98
	Freestone	6,600	6,400	97
	Grayson	37,100	36,600	99
	Hamilton	3,900	3,800	97
	Henderson	22,200	21,800	98
	Hill	10,800	10,600	98
	Hood	10,500	10,400	99
	Hopkins	11,000	10,800	98
Hunt	24,500	24,100	98	
Jack	3,100	3,100	100	
Johnson	31,600	31,300	99	
Kaufman	16,500	16,200	98	
Lamar	17,300	16,700	97	



Net Weekly Circulation	State County	Total Households	TV Households	%
50% & Over	Navarro	15,200	14,900	98
	Palo Pinto	10,000	9,800	98
	Parker	20,100	19,900	99
	Rains	2,600	2,600	100
	Rockwall	7,900	7,800	99
	Smith	56,200	55,500	99
	Somervell	2,000	2,000	100
	Tarrant	385,800	382,900	99
	Van Zandt	15,000	14,700	98
	Wise	11,900	11,800	99
	Wood	11,300	11,100	98
Between 25-49%	<b>OKLAHOMA</b>			
	Bryan	13,000	12,700	98
	Choctaw	6,300	6,100	97
	Marshall	5,100	5,000	98
	<b>TEXAS</b>			
Cherokee	15,300	14,900	98	
Franklin	3,200	3,100	97	
Gregg	42,300	41,800	99	
Limestone	8,500	8,300	98	
Mc Lennan	69,400	68,700	99	
Montague	7,300	7,200	99	
Red River	6,500	6,300	97	
Stephens	4,400	4,300	98	
Titus	8,900	8,700	98	
Young	8,600	8,500	99	
Between 5-24%	<b>TEXAS</b>			
	Eastland	8,200	8,000	98
	Houston	8,500	8,200	96
	Leon	5,100	4,900	96
	Mills	1,900	1,900	100
	Rusk	17,000	16,700	98
Upshur	12,300	12,100	98	
<b>Station Totals</b>		<b>1,891,800</b>	<b>1,871,100</b>	<b>98</b>
<b>Net Weekly Circulation (1987)</b>			<b>1,557,900</b>	
<b>Average Daily Circulation (1987)</b>			<b>963,300</b>	

# Texas—Dallas-Fort Worth

## KXTX-TV

Ch. 39

**Network Service:** None, independent.

**Licensee:** CBN Continental Broadcasting Network Inc., CBN Center, Virginia Beach, VA 23463.

**Studio:** 3900 Harry Hines Blvd., Dallas, TX 75219.

**Telephone:** 214-521-3900.

**Technical Facilities:** Channel No. 39 (620-626 MHz). Authorized power: 4508-kw max. & 2480-kw horizontal visual, 450.8-kw max. & 248-kw horizontal aural. Antenna: 1679-ft. above av. terrain, 1520-ft. above ground, 2334-ft. above sea level.

Latitude 32° 35' 07"  
Longitude 96° 58' 06"

**Transmitter:** 1200 W. Belt Line Rd.

**Satellite Earth Station:** Scientific-Atlanta, 10-meter C-band; Scientific-Atlanta receivers.

**News Service:** UPI.

**Ownership:** CBN Continental Broadcasting Network Inc., 100%. See Group Ownership of Television Stations.

**Began Operation:** February 5, 1968 as KDTV. Donation to present owner by Doubleday Bcstg. Co. approved by FCC Nov. 9, 1973. Following transfer Christian Bcstg. switched to Ch. 39 from Ch. 33 which went dark. Proposed sale to Family Group Bcstg. (Ian N. Wheeler, et al.,) dismissed Nov. 24, 1986.

**Represented (sales):** Katz Independent TV Sales.

**Represented (legal):** Fisher, Wayland, Cooper & Leader.

### Personnel:

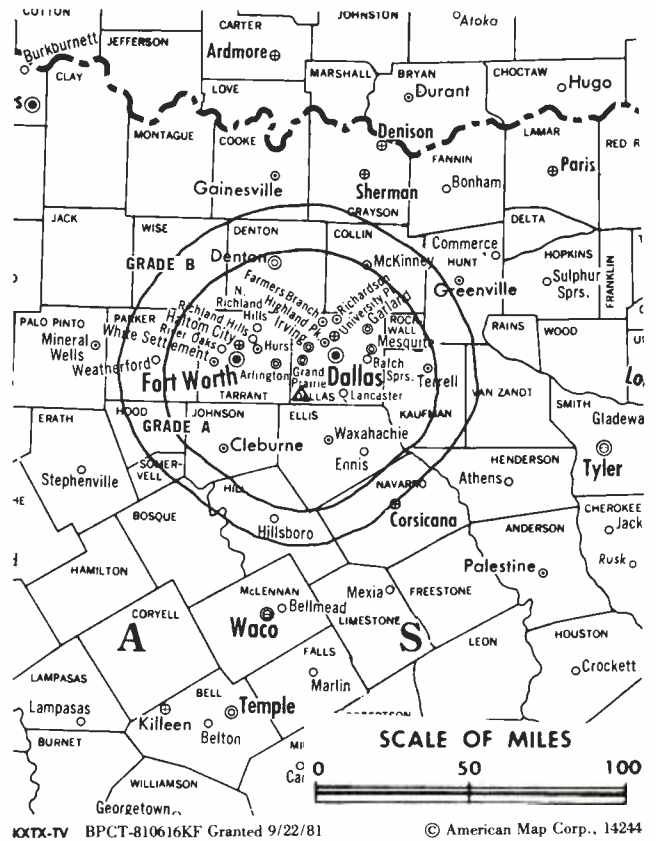
DICK BOVE, vice president & general manager.  
PHIL MAZUR, general sales manager.  
HAROLD NASH, chief engineer.  
KEITH MITCHELL, production manager.

**Highest 30 Sec. Rate:** \$1800.

**City of License:** Dallas. **ADI:** Dallas-Fort Worth. **Rank:** 8.

Total Households: © MSI Consumer Market Data as of 1/1/87. TV Homes, TV% and Circulation © 1987 Arbitron. County coverage based on Arbitron study.

Net Weekly Circulation	State County	Total Households	TV Households	%
<b>50% &amp; Over</b>	<b>TEXAS</b>			
	Ellis	24,100	23,800	99
	Erath	10,200	10,100	99
	Freestone	6,600	6,400	97
	Hopkins	11,000	10,800	98
	Hunt	24,500	24,100	98
	Rockwall	7,900	7,800	99
	Somervell	2,000	2,000	100
	Wise	11,900	11,800	99
	<b>Between 25-49%</b>	<b>LOUISIANA</b>		
Caddo		103,100	101,900	99
<b>OKLAHOMA</b>				
Bryan		13,000	12,700	98
Carter		18,300	18,100	99
Comanche		38,200	37,900	99
Jackson		11,100	11,000	99
Love		3,400	3,300	97
<b>TEXAS</b>				
Anderson		15,100	14,800	98
Collin	66,100	65,300	99	



KXTX-TV BPCT-810616KF Granted 9/22/81 © American Map Corp., 14244

Net Weekly Circulation	State County	Total Households	TV Households	%
<b>Between 25-49%</b>	Cooke	11,300	11,200	99
	Dallas	684,500	679,300	99
	Denton	68,700	68,000	99
	Fannin	10,200	10,000	98
	Grayson	37,100	36,600	99
	Gregg	42,300	41,800	99
	Henderson	22,200	21,800	98
	Hill	10,800	10,600	98
	Hood	10,500	10,400	99
	Jack	3,100	3,100	100
	Johnson	31,600	31,300	99
	Kaufman	16,500	16,200	98
	Limestone	8,500	8,300	98
	Mc Lennan	69,400	68,700	99
	Montague	7,300	7,200	99
	Nacogdoches	19,100	18,600	97
	Navarro	15,200	14,900	98
	Palo Pinto	10,000	9,800	98
	Parker	20,100	19,900	99
	Smith	56,200	55,500	99
Stephens	4,400	4,300	98	
Tarrant	385,800	382,900	99	
Van Zandt	15,000	14,700	98	
Wichita	45,100	44,800	99	
Wood	11,300	11,100	98	
Young	8,600	8,500	99	
(Continued on page A-1070)				
<b>Station Totals</b>		<b>2,576,800</b>	<b>2,548,600</b>	<b>98</b>
<b>Net Weekly Circulation (1987)</b>			<b>883,800</b>	
<b>Average Daily Circulation (1987)</b>			<b>346,900</b>	

WFAA-TV

Ch. 8



WFAA-TV  
DALLAS/FORT WORTH



TELEREP

Network Service: ABC.

Licensee: WFAA Television Inc., Communications Center, Dallas, TX 75202.

Studio: Communications Center, Dallas, TX 75202.

Telephone: 214-748-9631. TWX: 214-899-8413.

Technical Facilities: Channel No. 8 (180-186 MHz). Authorized power: 316-kw visual, 31.6-kw aural. Antenna: 1680-ft. above av. terrain, 1521-ft. above ground, 2349-ft. above sea level.

Latitude 32° 35' 17"  
Longitude 96° 58' 34"

Transmitter: 1-mi. W of Cedar Hill, TX.

Satellite Earth Stations: Scientific-Atlanta, 7-meter C-band; Scientific Communications, 5.5-meter Ku-band; Scientific-Atlanta receivers.

News Services: ABC, AP, CNN, Group W Newsfeed, UPI.

Ownership: A. H. Belo Corp., 100%. See Group Ownership of Television Stations.

Began Operation: September 17, 1949 as KBTW. Sold to present owner February 1950 (Television Digest, Vol. 6:4, 11).

Represented (sales): TeleRep Inc.

Represented (legal): Dow, Lohnes & Albertson.

Represented (engineering): Jules Cohen & Associates.

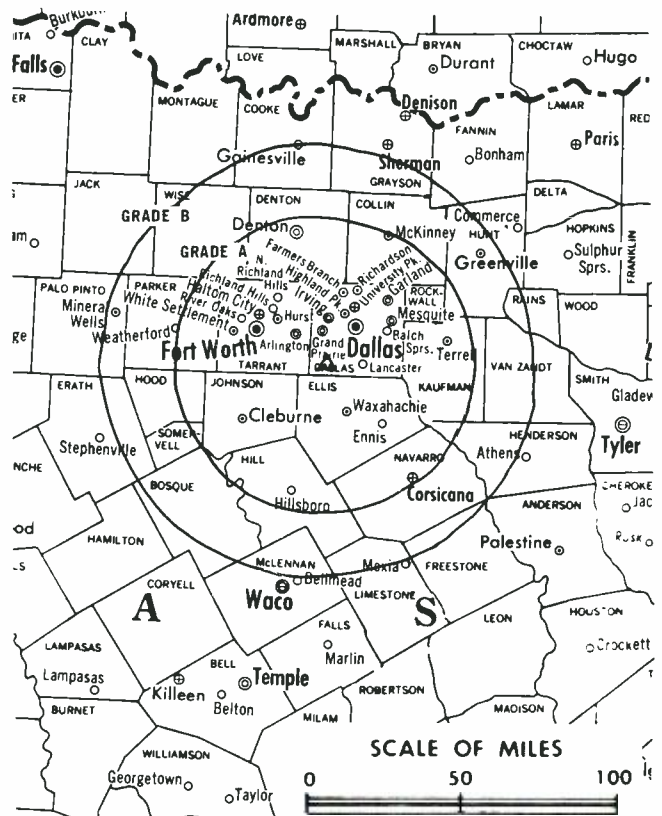
Personnel:

DAVID T. LANE, president & general manager.  
BUFF PARHAM, general sales manager.  
BOB ROBINSON, operations manager.  
BEAVEN ELS, chief engineer.  
JOHN IRVIN, director of broadcast operations.  
MICHAEL GRANT, executive director, programming.  
RON CROWE, promotion manager.

Highest 30 Sec. Rate: \$25,000.

NETWORK BASE HOURLY RATE: \$2650.

City of License: Dallas. ADI: Dallas-Fort Worth. Rank: 8.



WFAA-TV BMPCT-2019 Granted 11/18/54

© American Map Corp., 14244-

Total Households: © MSI Consumer Market Data as of 1/1/87. TV Homes, TV% and Circulation © 1987 Arbitron. County coverage based on Arbitron study.

Net Weekly Circulation	State County	Total Households	TV Households	%
<b>50% &amp; Over</b>	<b>OKLAHOMA</b>			
	Love	3,400	3,300	97
	<b>TEXAS</b>			
	Anderson	15,100	14,800	98
	Bosque	6,300	6,200	98
	Collin	66,100	65,300	99
	Comanche	5,100	5,000	98
	Cooke	11,300	11,200	99
	Crockett	1,600	1,600	100
	Dallas	684,500	679,300	99
	Delta	1,900	1,900	100
	Denton	68,700	68,000	99
	Ellis	24,100	23,800	99
	Erath	10,200	10,100	99
	Fannin	10,200	10,000	98
	Franklin	3,200	3,100	97
	Freestone	6,600	6,400	97
	Grayson	37,100	36,600	99
	Hamilton	3,900	3,800	97
	Henderson	22,200	21,800	98
	Hill	10,800	10,600	98
	Hood	10,500	10,400	99
	Hopkins	11,000	10,800	98
	Hunt	24,500	24,100	98
	Jack	3,100	3,100	100
	Johnson	31,600	31,300	99
	Kaufman	16,500	16,200	98

(Continued on page A-1071)

Station Totals	2,109,900	2,086,500	98
Net Weekly Circulation (1987)		1,606,100	
Average Daily Circulation (1987)		946,900	

# Texas—El Paso

**KCIK**

**Ch. 14**

**Network Service:** Fox.

**Licensee:** Cristo Rey Corp., 3100 N. Stanton St., El Paso, TX 79902.

**Studio:** 3100 N. Stanton St., El Paso, TX 79902.

**Telephone:** 915-533-1414.

**Technical Facilities:** Channel No. 14 (470-476 MHz). Authorized power: 402-kw max. & 214-kw horizontal visual, 21.4-kw horizontal aural. Antenna: 1980-ft. above av. terrain, 366-ft. above ground, 6114-ft. above sea level.

Latitude 31° 48' 55"  
Longitude 106° 29' 20"

**Transmitter:** Approx 3.9-mi. NNW of County Courthouse, El Paso.

**Satellite Earth Stations:** Microdyne, 4.5-meter Ku-band; Prodelin, 4.5-meter C-band; Weatherscan, 4-meter C-band; Prodelin, 3.9-meter C-band; Gardiner, M/A-Com, Microdyne receivers.

**Ownership:** Santa Fe Communications, 80%; DeRance Foundation, 20%. Santa Fe Communications ownership: Non-profit, non-stock corp. Erica John & Donald A. Gallagher, dirs. Gallagher is also dir. of DeRance Inc.

**Began Operation:** August 1, 1979. Sale to present owners by Cristo Rey Corp. approved by FCC April 20, 1983.

**Represented (sales):** Independent TV Sales.

**Represented (legal):** Fisher, Wayland, Cooper & Leader.

**Personnel:**

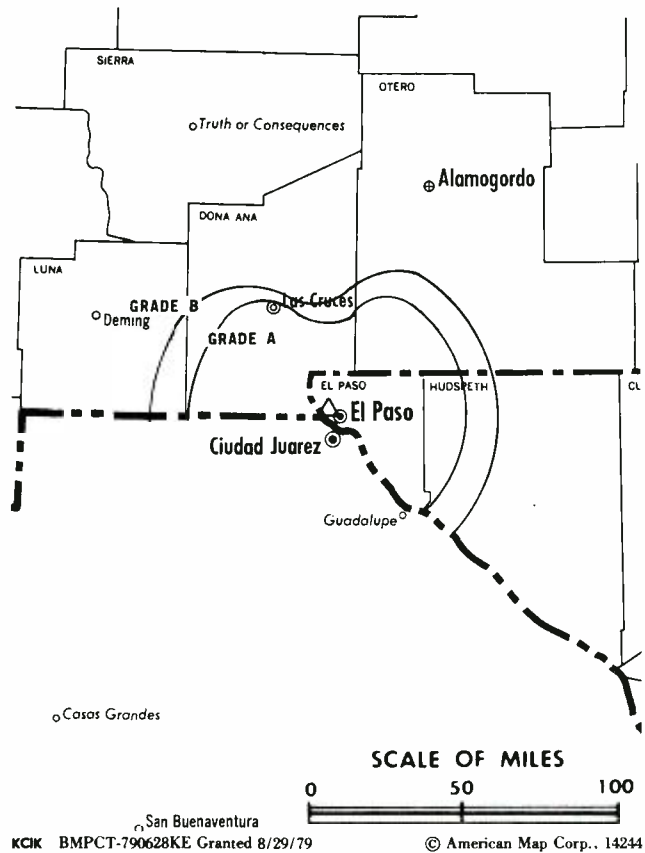
ROBERT MUNOZ, president & general manager.  
KERRY COOPER, chief engineer.  
LARRY PEPIN, business manager.

**Rates:** Not available.

**City of License:** El Paso. **ADI:** El Paso. **Rank:** 105.

Total Households: © MSI Consumer Market Data as of 1/1/87. TV Homes, TV% and Circulation © 1987 Arbitron. County coverage based on Arbitron study.

Net Weekly Circulation	State County	Total Households	TV Households	%
<b>50% &amp; Over</b>	<b>TEXAS</b>			
	El Paso	163,900	162,500	99



KCIK BMPCT-790628KE Granted 8/29/79

© American Map Corp., 14244

Net Weekly Circulation	State County	Total Households	TV Households	%
<b>Between 25-49%</b>	<b>NEW MEXICO</b>			
	Dona Ana	39,900	38,600	97
	<b>TEXAS</b>			
	Hudspeth	800	800	100
<b>Between 5-24%</b>	<b>NEW MEXICO</b>			
	Luna	6,400	6,200	97
	Otero	16,600	16,200	98
<b>Station Totals</b>		<b>227,600</b>	<b>224,300</b>	<b>98</b>
<b>Net Weekly Circulation (1987)</b>				<b>111,300</b>
<b>Average Daily Circulation (1987)</b>				<b>48,100</b>



# Texas—El Paso

## KDBC-TV

Ch. 4

**Network Service:** CBS.

**Licensee:** KDBC-TV Inc., Box 1799, El Paso, TX 79999.

**Studio:** 2201 Wyoming Ave., El Paso, TX 79903.

**Telephone:** 915-532-6551. **TWX:** 910-964-1323.

**Technical Facilities:** Channel No. 4 (66-72 MHz). Authorized power: 100-kw visual, 10-kw aural. Antenna: 1563-ft. above av. terrain, 410-ft. above ground, 5610-ft. above sea level.

Latitude 31° 47' 46"  
Longitude 106° 28' 57"

**Transmitter:** Comanche Peak, El Paso.

**Satellite Earth Stations:** Scientific-Atlanta, 7-meter; Comtech, 5-meter C-band; Scientific-Atlanta, 5-meter; Comrex, 4.6-meter; Scientific-Atlanta, 3-meter; Harris, Microdyne, Pinzone, Scientific-Atlanta receivers.

**News Service:** AP.

**Ownership:** United Broadcasting Corp. See Group Ownership of Television Stations.

**Began Operation:** December 14, 1952. Sale to present owner by El Paso TV Co. approved by FCC April 21, 1986 (*Television Digest*, Vol. 26:14, 25). Sale to Evening Post Publishing Co. by Doubleday Bcstg. Co. approved Aug. 30, 1974. Previous sale of Trigg-Vaughn station group to Doubleday approved Feb. 1, 1967 (Vol. 6:44; 7:6). Sale as KR0D-TV-AM to Trigg-Vaughn interests by Dorrance Roderick and family, publisher of El Paso Times, approved Oct. 29, 1959 (Vol. 15:36, 44).

**Represented (sales):** Seltel Inc.

**Represented (legal):** Gammon & Grange.

**Personnel:**

SAM KOBREN, general manager.  
CHARLES MALY, program manager.  
RON McDANIEL, general sales manager.  
HELEN BARRY, national sales manager.  
WALTER W. WARD, chief engineer.

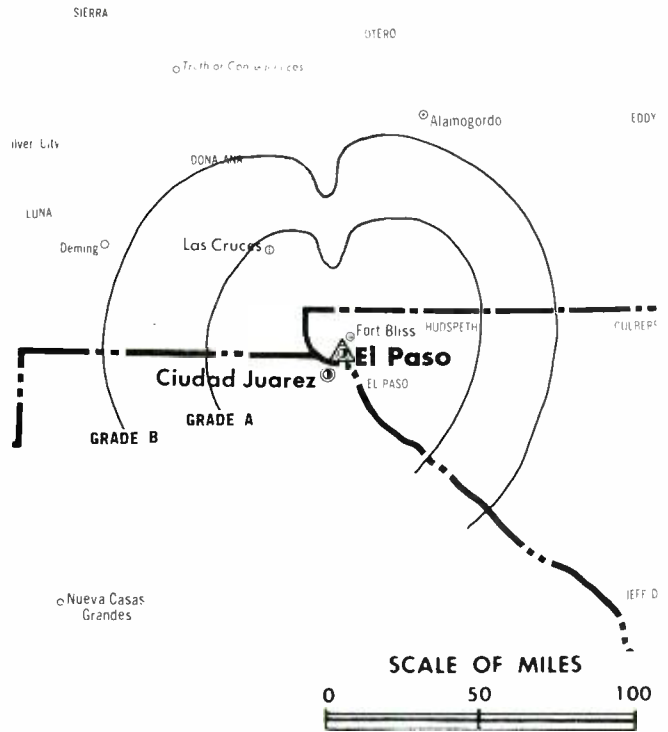
**Highest One Hour Rate:** \$2000.

**Highest 30 Sec. Rate:** \$500.

**NETWORK BASE HOURLY RATE:** \$493.

**City of License:** El Paso. **ADI:** El Paso. **Rank:** 105.

Total Households: © MSI Consumer Market Data as of 1/1/87. TV Homes, TV% and Circulation © 1987 Arbitron. County coverage based on Arbitron study.



KDBC-TV BPCT—821013KE Granted 2/28/83

© American Map Corp., No. 14244

Net Weekly Circulation	State County	Total Households	TV Households	%
<b>50% &amp; Over</b>	<b>NEW MEXICO</b>			
	Dona Ana	39,900	38,600	97
	Luna	6,400	6,200	97
	Otero	16,600	16,200	98
	<b>TEXAS</b>			
	Culberson	1,000	1,000	100
	El Paso	163,900	162,500	99
	Hudspeth	800	800	100
<b>Between 25-49%</b>	<b>NEW MEXICO</b>			
	Grant	9,200	8,700	95
	Hidalgo	2,100	2,000	95
<b>Station Totals</b>		<b>239,900</b>	<b>236,000</b>	<b>98</b>
<b>Net Weekly Circulation (1987)</b>				<b>197,700</b>
<b>Average Daily Circulation (1987)</b>				<b>119,100</b>

# Texas—El Paso

## KINT-TV

Ch. 26

**Network Service:** Univision.

**Licensee:** Paso del Norte Bcstg. Corp., 5426 N. Mesa St., El Paso, TX 79912.

**Studio:** 5426 N. Mesa St., El Paso, TX 79912.

**Telephone:** 915-581-1126.

**Technical Facilities:** Channel No. 26 (542-548 MHz). Authorized power: 2250-kw max. visual, 225-kw max. aural. Antenna: 1500-ft. above av. terrain, 316-ft. above ground, 5516-ft. above sea level.

Latitude 31° 47' 46"  
Longitude 106° 28' 56"

**Transmitter:** Comanche Peak, El Paso.

**Satellite Earth Station:** Harris, 6.1-meter; Harris receivers.

**News Services:** AP, SIN.

**Ownership:** Richard A. Najera, pres., 11.1%; Mary S. Ponce, treas., 11.1%; Jose A. Silva Sr., 0.1%; Luz A. Candelaria, Angel Beltran, George Salome, Gus Rallis & Jose A. Silva Jr., 11.1% each.

**Began Operation:** May 5, 1984.

**Represented (legal):** Mullin, Rhyne, Emmons & Topel, P.C.

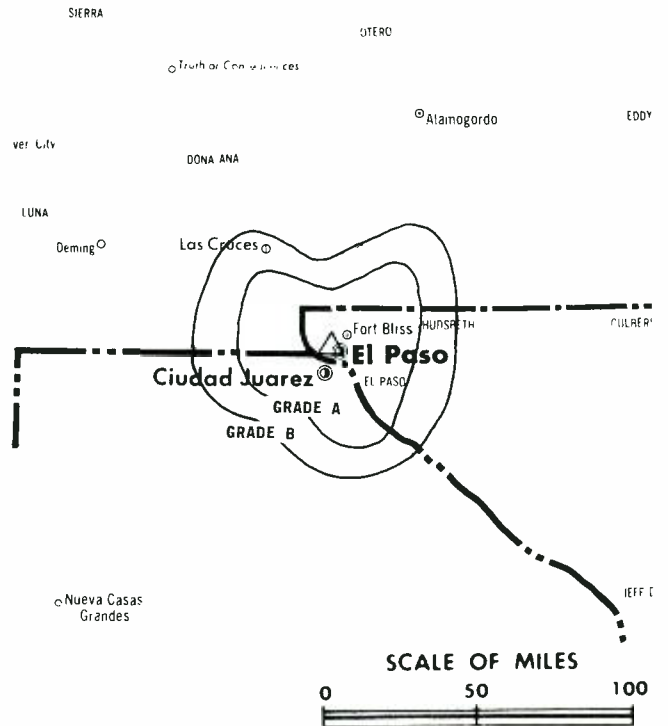
**Personnel:**

PABLO SALCIDO, exec. vice president & general manager.  
WALT DALTON, local sales manager.  
JOSE LUIS TORRES, news director.  
ALFREDO DURAND, chief engineer.  
GRACE GINER, executive assistant.

**Highest 30 Sec. Rate:** \$300.

**City of License:** El Paso. **ADI:** El Paso. **Rank:** 105.

Total Households: © MSI Consumer Market Data as of 1/1/87. TV Homes, TV% and Circulation © 1987 Arbitron. County coverage based on Arbitron study.



KINT-TV BMPCT—830422KH Granted 11/1/83 © American Map Corp., No. 14244

Net Weekly Circulation	State County	Total Households	TV Households	%
Between 5-24%	<b>NEW MEXICO</b>			
	Dona Ana	39,900	38,600	97
	<b>TEXAS</b>			
	El Paso	163,900	162,500	99
	Hudspeth	800	800	100
<b>Station Totals</b>		<b>204,600</b>	<b>201,900</b>	<b>98</b>
<b>Net Weekly Circulation (1987)</b>				<b>39,200</b>
<b>Average Daily Circulation (1987)</b>				<b>23,400</b>

# Texas—El Paso

## KTSM-TV

Ch. 9

**Network Service:** NBC.

**Licensee:** Tri-State Broadcasting Co. Inc., 801 N. Oregon St., El Paso, TX 79902.

**Studio:** 801 N. Oregon St., El Paso, TX 79902.

**Telephone:** 915-532-5423. **TWX:** 910-964-1329.

**Technical Facilities:** Channel No. 9 (186-192 MHz). Authorized power: 316-kw visual, 42.7-kw aural. Antenna: 1910-ft. above av. terrain, 370-ft. above ground, 5993-ft. above sea level.

Latitude 31° 48' 18.5"  
Longitude 106° 28' 57.0"

**Transmitter:** Ranger Peak, Franklin Mtns., 1-mi. NW of El Paso.

**Multichannel TV Sound:** Stereo only.

**Satellite Earth Stations:** Harris, 6.1-meter; Harris, 3-meter; Harris, Scientific-Atlanta receivers.

**AM Affiliate:** KTSM, 5-kw, (0.5-kw night), 1380 kHz (NBC).

**FM Affiliate:** KTSM-FM, 100-kw, 99.9 MHz (No. 260), 1820-ft.

**News Services:** AP, NBC.

**Ownership:** Karl O. Wyler, pres., 55%; Karl O. Wyler Jr., 30%; F. L. Koons, 10%; W. C. Bailey, 5%.

**Began Operation:** January 4, 1953.

**Represented (sales):** Blair Television.

**Represented (legal):** Bryan, Cave, McPheeters & McRoberts.

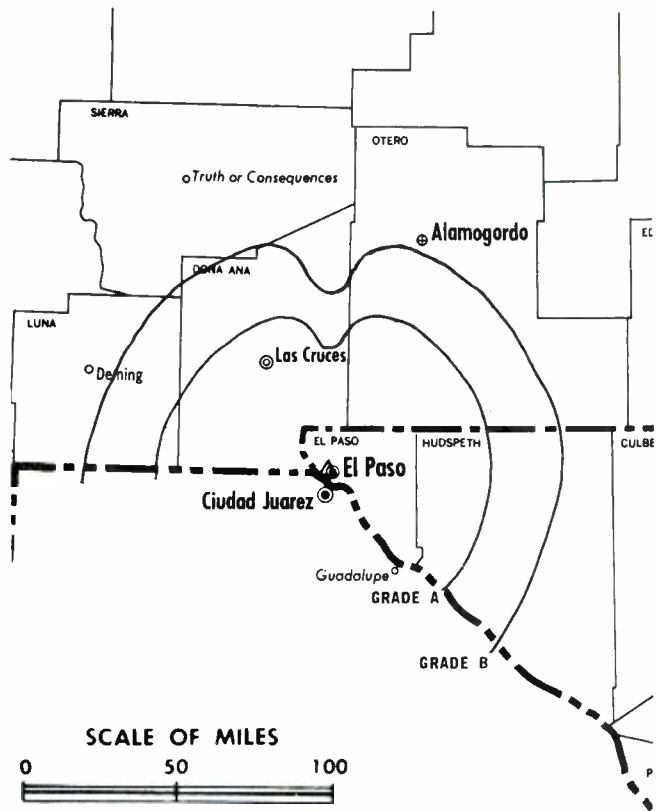
### Personnel:

KARL O. WYLER, president & general manager.  
JACK RYE, executive vice president & program director.  
W. T. MCGILL, vice president & chief engineer.  
JOHN PHELAN, vice president & sales manager.  
JUNE ADKINS, secretary-treasurer.  
JAY PILANT, production manager.  
TED BENDER, director of public affairs.  
RALPH WILSON GREEN, news director.

**Highest 30 Sec. Rate:** \$900.

**NETWORK BASE HOURLY RATE:** \$500.

**City of License:** El Paso. **ADI:** El Paso. **Rank:** 105.



KTSM-TV BPCT-4538 Granted 9/8/72

© American Map Corp., 14244

Total Households: © MSI Consumer Market Data as of 1/1/87. TV Homes, TV% and Circulation © 1987 Arbitron. County coverage based on Arbitron study.

Net Weekly Circulation	State County	Total Households	TV Households	%
<b>50% &amp; Over</b>	<b>NEW MEXICO</b>			
	Dona Ana	39,900	38,600	97
	Luna	6,400	6,200	97
	Otero	16,600	16,200	98
	<b>TEXAS</b>			
	Culberson	1,000	1,000	100
	El Paso	163,900	162,500	99
	Hudspeth	800	800	100
<b>Between 25-49%</b>	<b>NEW MEXICO</b>			
	Grant	9,200	8,700	95
	Hidalgo	2,100	2,000	95
	Sierra	4,100	3,800	93
<b>Station Totals</b>		<b>244,000</b>	<b>239,800</b>	<b>98</b>
<b>Net Weekly Circulation (1987)</b>				<b>202,200</b>
<b>Average Daily Circulation (1987)</b>				<b>128,500</b>

# Texas—El Paso

## KVIA-TV

Ch. 7

(Operates satellite KVIO-TV, Carlsbad, NM)

**Network Service:** ABC.

**Licensee:** Marsh Media of El Paso.

**Studio:** 4140 Rio Bravo St., El Paso, TX 79902.

**Telephone:** 915-532-7777.

**Technical Facilities:** Channel No. 7 (174-180 MHz). Authorized power: 316-kw visual, 31.6-kw aural. Antenna: 820-ft. above av. terrain, 296-ft. above ground, 4916-ft. above sea level.

Latitude 31° 47' 17"  
Longitude 106° 28' 46"

**Transmitter:** S slope of Comanche Peak, 0.4-mi. N of Scenic Dr., near El Paso.

**Multichannel TV Sound:** Stereo and separate audio program.

**Satellite Earth Stations:** Andrew, 4.5-meter; Andrew, 7.3-meter; M/A-Com, 0.7-meter; RCA, 4.5-meter Ku-band; Scientific-Atlanta, 7-meter; Andrew, M/A-Com, RCA, Scientific-Atlanta receivers.

**News Services:** AP, Conus, Sun World Satellite News.

**Ownership:** Marsh Media Inc. See Group Ownership of Television Stations.

**Began Operation:** September 1, 1956. Sale to present owners by John B. Walton Jr. approved by FCC Feb. 24, 1976. Sale to Walton by Joseph Harris & Norman Alexander approved Jan. 19, 1966 (*Television Digest*, Vol. 6:4). Sale to Harris & Alexander by McLendon Investment Corp. approved March 20, 1957 (Vol. 13:12).

**Represented (sales):** Katz Television.

**Represented (legal):** Wiley, Rein & Fielding.

**Represented (engineering):** Smith & Powstenko.

**Personnel:**

RICHARD E. PEARSON, general manager.  
DAN KRIEGER, director of broadcasting.  
JACK WILKINSON, chief engineer.  
STEVE GIUST, general sales manager.

**Highest 30 Sec. Rate:** \$600.

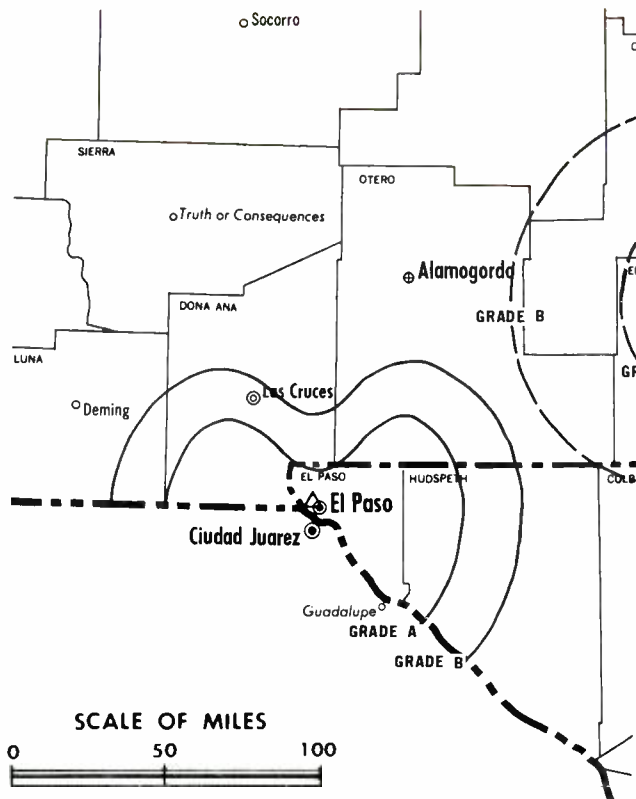
**NETWORK BASE HOURLY RATE:** \$425.

**Arbitron Data:** Figures include KVIO-TV, Carlsbad, NM.

**City of License:** El Paso. **ADI:** El Paso. **Rank:** 105.

Total Households: © MSI Consumer Market Data as of 1/1/87. TV Homes, TV% and Circulation © 1987 Arbitron. County coverage based on Arbitron study.

Net Weekly Circulation	State County	Total Households	TV Households	%
50% & Over	NEW MEXICO Dona Ana	39,900	38,600	97



KVIA-TV BPCT-5091 Granted 12/22/77

© American Map Corp., 14244

Net Weekly Circulation	State County	Total Households	TV Households	%
50% & Over	Eddy	19,000	18,600	98
	Luna	6,400	6,200	97
	Otero	16,600	16,200	98
<b>TEXAS</b>				
	Culberson	1,000	1,000	100
	El Paso	163,900	162,500	99
	Hudspeth	800	800	100
	Presidio	1,800	1,700	94
<b>NEW MEXICO</b>				
Between 25-49%	Chaves	22,600	22,100	98
	Lea North	20,600	20,100	98
<b>NEW MEXICO</b>				
Between 5-24%	Lea South	2,600	2,500	96
	Lincoln	5,900	5,700	96
<b>Station Totals</b>		<b>301,100</b>	<b>296,000</b>	<b>98</b>
<b>Net Weekly Circulation (1987)</b>			<b>220,100</b>	
<b>Average Daily Circulation (1987)</b>			<b>132,800</b>	

## Texas—El Paso (Juarez, Mexico)

### **XEJ-TV**

**Ch. 5**

**Network Service:** None, independent.

**Licensee:** Television de la Frontera, S. A., Box 9555, El Paso, TX 79985.

**Studio:** Edificio XEJ, Apartada 111, Juarez, Mexico.

**Telephones:** Juarez 2-0248; 2-5786.

**Technical Facilities:** Channel No. 5 (76-82 MHz). Authorized power: 63-kw visual, 10-kw aural. Additional data unavailable.

**Transmitter:** Penon Mountain.

**Ownership:** Pedro Meneses Hoyos.

**Began Operation:** May 17, 1954.

**Represented (sales):** Univision—Spanish International Network.

**Personnel:**

PEDRO MENESES HOYOS, general manager.

STEVE GUERRERO, chief engineer.

**Highest 30 Sec. Rate:** \$100.

**ADI:** El Paso. **Rank:** 105.

---

### **XEPM-TV**

**Ch. 2**

**Network Service:** None, independent.

**Licensee:** XEPM-TV Television Inc., Apdo. No. 271, Juarez, Mexico.

**Business Office:** Television de la Frontera, Box 9555, El Paso, TX 79985.

**Telephone:** Juarez 2-2222.

**Technical Facilities:** Channel No. 2 (54-60 MHz). Authorized power: 6.3-kw visual, 3.15-kw aural. Antenna: 1150-ft. above av. terrain. Additional data unavailable.

**Ownership:** Pedro Meneses Hoyos. Also owner of XEJ, XEPZ & XEJ-TV, Juarez-El Paso.

**Began Operation:** January 16, 1961.

**Represented (sales):** Univision—Spanish International Network.

**Personnel:**

M. D. HEREDIA, general manager.

SERGIO D. MOLINAR JR., sales manager.


**ADI:** El Paso. **Rank:** 105.

---

## Texas—El Paso (Juarez, Mexico)

### XHIJ-TV

Ch. 44



**Network Service:** Televisa.

**Licensee:** Arnoldo Cabada de la O, Av. Vincente Guerrero Ote., Juarez, Chihuahua, Mexico.

**Studio:** Av. Vincente Guerrero, Juarez.

**Mailing Address:** B-100, 123 Pioneer Plaza, El Paso, TX 79901.

**Telephone:** 915-533-9143. **Telex:** XHIJ-ME 33869.

**Technical Facilities:** Channel No. 44 (650-656 MHz). Authorized power: 240-kw visual. Antenna: 1200-ft. above av. terrain, 150-ft. above ground, 5773-ft. above sea level.

**Transmitter:** Cerro Del 44, 2-mi. SW of Juarez.

**Satellite Earth Stations:** Morelos.

**News Services:** Noti-Mex, Televisa.

**Ownership:** Televisora Nacional S. A. de C. V.

**Began Operation:** October 16, 1980.

**Represented (sales):** XHIJ Channel 44 International Division.

**Represented (legal):** Marshall E. Yeager & Associates.

**Personnel:**

ARNOLDO CABADA de la O, chief executive officer & general manager.

LUIS ARNOLDO CABADA, executive vice president.

SERGIO CABADA, vice president & director of marketing.

JESUS CABADA, vice president & comptroller.

CONSUELA de la O, program director.

JERI SEGOVIA, general manager, international division.

MARIA ELANA SOLORZANO, production manager.

GERMAN SANCHEZ TRUJILLO, director of public affairs.

ERNESTO JUAREZ, chief of advertising.

ARMANDO CHACON, news director.

GABRIEL RIOS, chief engineer.

**Highest 30 Sec. Rate:** \$375.

**NETWORK BASE HOURLY RATE:** \$300.

**ADI:** El Paso. **Rank:** 105.

# The People's Choice in *Two Countries*

In a Group W survey, 62% of respondents prefer Channel 44. No doubt because of XHIJ-TV's commitment to people . . . 1.5 million people in 3 states and 2 countries. Based in the border cities of El Paso and Juarez, Channel 44 covers a radius of 150 miles thanks to our new SILVERLINE UHF 60-S Television Transmitter.

When you're looking to leaders in bi-cultural programming, look to Channel 44, XHIJ-TV.

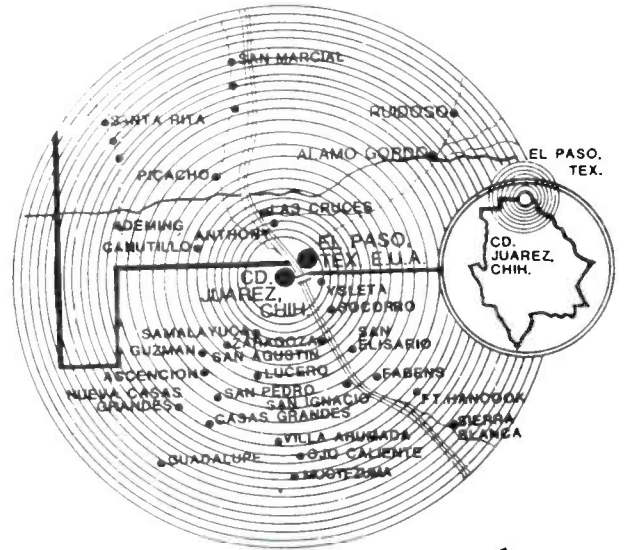
**CONTACTO**  
44

**CARNAVAL**  
*infantile*

**A primera hora**

**VARIEDADES**  
DEL 44

CON OLGA LETICIA MORENO  
**Opinion Publica**

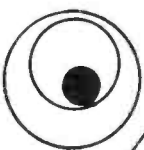



**Vamos al CINE**

**La familia del 44**



**IDOLOS DEL RING**



**xhij/tv channel 44**

INTERNATIONAL DIVISION, 123 PIONEER PLAZA, EL PASO, TX 79901

(915) 533-9143

# Texas—Garland

## KIAB-TV

Ch. 23

**Network Service:** None, independent.

**Grantee:** I AM Bcstg. Co., 3720 Marquis Dr., Garland, TX 75042.

**Studio:** 3710 Marquis Dr., Garland, TX 75042.

**Telephone:** 214-272-0686.

**Technical Facilities:** Channel No. 23 (524-530 MHz). Authorized power: 5000-kw max. visual, 1000-kw max. aural. Antenna: 1142-ft. above av. terrain, 603-ft. above ground, 1215-ft. above sea level.

Latitude 32° 54' 04"  
Longitude 96° 41' 14"

**Transmitter:** 3710 Marquis Dr., Garland.

**Multichannel TV Sound:** Planned.

**Satellite Earth Station:** Harris, 6.1-meter C-band.

**Ownership:** Elizabeth R. Vaughn, MD, pres., 100%; Geri S. Morgan, exec. v.p.-treas.; Melinda S. Fleming, exec. secy.

**Began Operation:** September 25, 1986.

**Represented (legal):** Gammon & Grange.

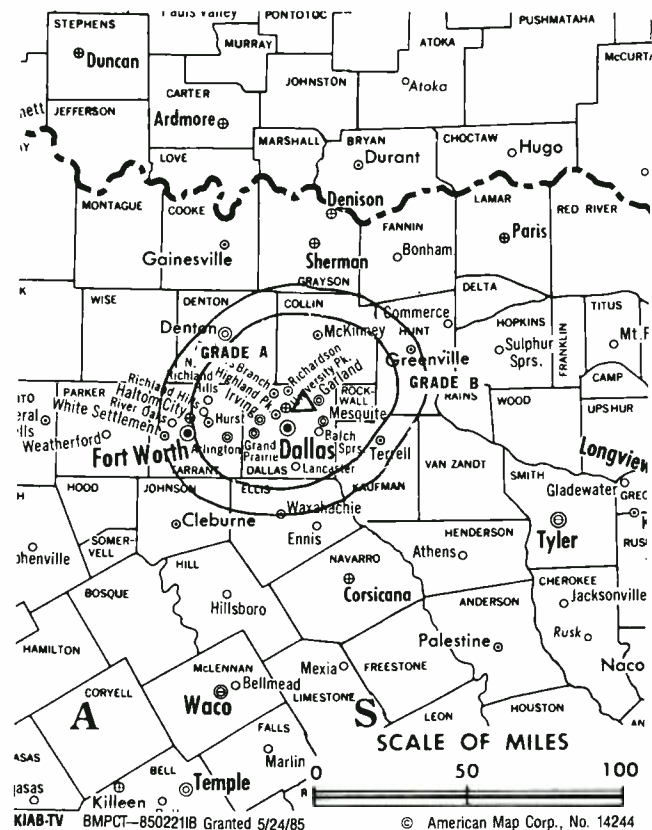
**Personnel:**

JACK BERNING, general manager.  
MIKE CARVER, chief engineer.

**Rates:** On request.

**Arbitron Data:** Not available.

**City of License:** Garland. **ADI:** Dallas-Fort Worth. **Rank:** 8.





# Texas—Harlingen

## KGBT-TV

Ch. 4

**Network Service:** CBS.

**Licensee:** KGBT-TV Ltd. Partnership, Box 2567, Harlingen, TX 78550.

**Studio:** 1519 W. Harrison St., Harlingen, TX 78550.

**Telephone:** 512-423-3910. **TWX:** 910-870-1504.

**Technical Facilities:** Channel No. 4 (66-72 MHz). Authorized power: 100-kw visual, 10-kw aural. Antenna: 1299-ft. above av. terrain, 1292-ft. above ground, 1347-ft. above sea level.

Latitude 26° 08' 55"  
Longitude 97° 49' 17"

**Transmitter:** 0.125-mi. S of La Feria, TX.

**Satellite Earth Station:** Harris, 3-meter; Harris, M/A-Com receivers.

**News Services:** AP, CBS.

**Ownership:** Draper Communications Inc., 100%. See Group Ownership of Television Stations.

**Began Operation:** October 4, 1953. Sale to present owner by Tichenor Media System Inc. approved by FCC Feb. 7, 1986.

**Represented (sales):** Katz Television.

**Represented (legal):** Arent, Fox, Kintner, Plotkin & Kahn.

**Represented (engineering):** D. W. Sargent Broadcast Service.

### Personnel:

DON LOCKE, vice president & general manager.  
TOM MICHALK, sales manager.  
JIM CHANCEY, program director & production manager.  
FRANK OGDEN, chief engineer.  
DAVID MERRILL, news director.

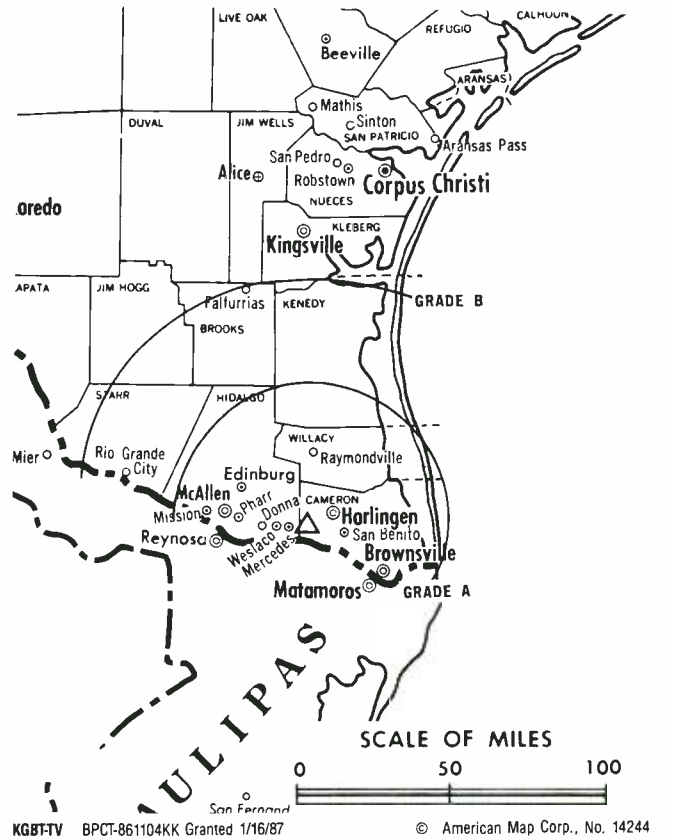
**Highest One Hour Rate:** \$3000.

**Highest 30 Sec. Rate:** \$1500.

**NETWORK BASE HOURLY RATE:** \$1000.

**City of License:** Harlingen. **ADI:** McAllen-Brownsville. **Rank:** 116.

Total Households: © MSI Consumer Market Data as of 1/1/87. TV Homes, TV% and Circulation © 1987 Arbitron. County coverage based on Arbitron study.



Net Weekly Circulation	State County	Total Households	TV Households	%
<b>50% &amp; Over</b>	<b>TEXAS</b>			
	Cameron	70,200	69,200	99
	Hidalgo	96,200	94,500	98
	Starr	9,200	8,900	97
<b>Between 5-24%</b>	Willacy	5,000	4,900	98
	<b>TEXAS</b>			
	Brooks	2,800	2,700	96
	Jim Hogg	1,800	1,700	94
<b>Station Totals</b>		<b>185,200</b>	<b>181,900</b>	<b>98</b>
<b>Net Weekly Circulation (1987)</b>				<b>161,800</b>
<b>Average Daily Circulation (1987)</b>				<b>113,900</b>

# Texas—Houston

## KHOU-TV

Ch. 11

**Network Service:** CBS.

**Licensee:** Gulf Television Corp., Box 11, Houston, TX 77001.

**Studio:** 1945 Allen Parkway, Houston, TX 77019.

**Mailing Address:** Box 11, Houston, TX 77001.

**Telephone:** 713-526-1111. **TWX:** 910-881-1705.

**Technical Facilities:** Channel No. 11 (198-204 MHz). Authorized power: 316-kw visual, 47.5-kw aural. Antenna: 1441-ft. above av. terrain, 1473-ft. above ground, 1549-ft. above sea level.

Latitude 29° 33' 25"  
Longitude 95° 30' 04"

**Transmitter:** 3101 Senior Rd., 3-mi. E of De Walt, TX.

**Satellite Earth Stations:** Scientific-Atlanta, 10-meter; Harris, M/A-Com, Scientific-Atlanta receivers.

**News Services:** AP, CBS, CNN, Group W Newsfeed, UPI.

**Ownership:** A. H. Belo Corp., 100%. See Group Ownership of Television Stations.

**Began Operation:** March 22, 1953. Transfer of control to Corinthian Bcstg. by Paul E. Taft, et al., approved July 11, 1956 by FCC (*Television Digest*, Vol. 12:19, 28). Sale to present owner by Corinthian Bcstg. approved by FCC Nov. 22, 1983.

**Represented (sales):** TeleRep Inc.

**Represented (legal):** Covington & Burling.

**Represented (engineering):** Cohen & Dippell.

**Personnel:**

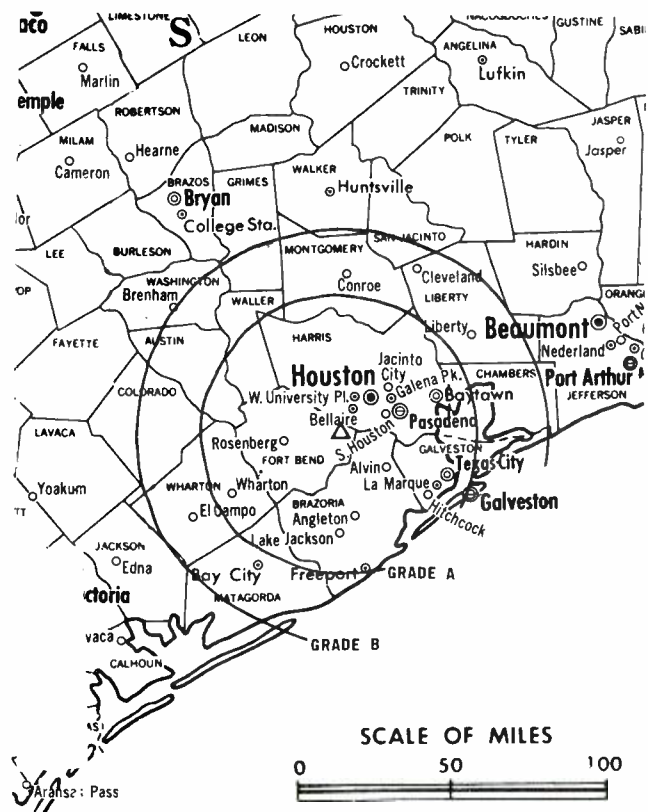
- TERRENCE FORD, president & general manager.
- CRAIG BLAND, general sales manager.
- PETER DIAZ, local sales manager.
- KENLYN ZSCHUNKE, national sales manager.
- TED GURLEY, national sales manager.
- ROBIN PRINCE, program & promotion manager.
- PAULA WALKER, news director.
- ALAN SUHONEN, production manager.
- JOHN DEMSHOCK, director of engineering.
- PAUL LATHAM, business manager.

**Rates:** Not available.

**City of License:** Houston. **ADI:** Houston. **Rank:** 10.

Total Households: © MSI Consumer Market Data as of 1/1/87. TV Homes, TV% and Circulation © 1987 Arbitron. County coverage based on Arbitron study.

Net Weekly Circulation	State County	Total Households	TV Households	%
<b>50% &amp; Over</b>	TEXAS			
	Austin	8,000	7,800	97
	Brazoria	68,200	67,600	99
	Calhoun	7,400	7,300	99
	Chambers	7,900	7,800	99
	Colorado	7,600	7,400	97
	Fort Bend	63,800	62,900	99
	Galveston	79,400	78,500	99



KHOU-TV BPCT-3212 Granted 9/9/63

© American Map Corp., 14244

Net Weekly Circulation	State County	Total Households	TV Households	%
<b>50% &amp; Over</b>	Grimes	5,500	5,300	96
	Harris	1,035,500	1,026,100	99
	Jackson	5,000	4,900	98
	Liberty	20,300	19,900	98
	Matagorda	15,900	15,600	98
	Montgomery	60,400	59,300	98
	Polk	12,200	11,900	98
	San Jacinto	5,900	5,700	97
	Walker	15,400	14,900	97
	Waller	7,100	6,900	97
	Washington	8,900	8,600	97
Wharton	15,300	15,000	98	
<b>Between 25-49%</b>	TEXAS			
	Angelina	24,800	24,400	98
	Brazos	41,800	41,200	99
	Fayette	8,100	7,700	95
	Houston	8,500	8,200	96
	Madison	3,600	3,500	97
Trinity	4,600	4,400	96	
<b>Between 5-24%</b>	TEXAS			
	Burleson	5,200	5,000	96
	Lavaca	7,700	7,400	96
	Leon	5,100	4,900	96
Robertson	6,100	6,000	98	
<b>Station Totals</b>		<b>1,565,200</b>	<b>1,546,100</b>	<b>98</b>
<b>Net Weekly Circulation (1987)</b>			<b>1,300,100</b>	
<b>Average Daily Circulation (1987)</b>			<b>745,700</b>	

# Texas—Houston

**KHTV**

Ch. 39

**Network Service:** None, independent.

**Licensee:** Gaylord Broadcasting Co., Box 1439, Houston, TX 77251.

**Studio:** 7700 Westpark Dr., Houston, TX 77063.

**Mailing Address:** Box 1439, Houston, TX 77251.

**Telephone:** 713-781-3939. **TWX:** 910-881-3664.

**Technical Facilities:** Channel No. 39 (620-626 MHz). Authorized power: 5000-kw max. visual, 501-kw max. aural. Antenna: 1950-ft. above av. terrain, 1970-ft. above ground, 2049-ft. above sea level.

Latitude 29° 34' 06"  
Longitude 95° 29' 57"

**Transmitter:** 4126 McHard Rd., 0.8-mi. S of Rte. 2234, 1.27-mi. E of Missouri City boundary.

**Satellite Earth Stations:** Paracclipse, 4.8-meter; Scientific-Atlanta, 7-meter; Microdyne, Scientific-Atlanta receivers.

**News Service:** AP.

**Ownership:** Gaylord Broadcasting Co. See Group Ownership of TV Stations.

**Began Operation:** October 10, 1953 as KNUZ-TV, but quit air June 25, 1954. Sale of 80% to WKY-TV by KNUZ Television Co. approved Oct. 13, 1965 by FCC (Television Digest, Vol. 5:21, 42). Transfer of remaining 20% approved June 17, 1966 (Vol. 6:26). Resumed operations Jan. 6, 1967.

**Represented (sales):** MMT Sales.

**Represented (legal):** Pierson, Ball & Dowd.

**Represented (engineering):** David Steel & Associates.

**Personnel:**

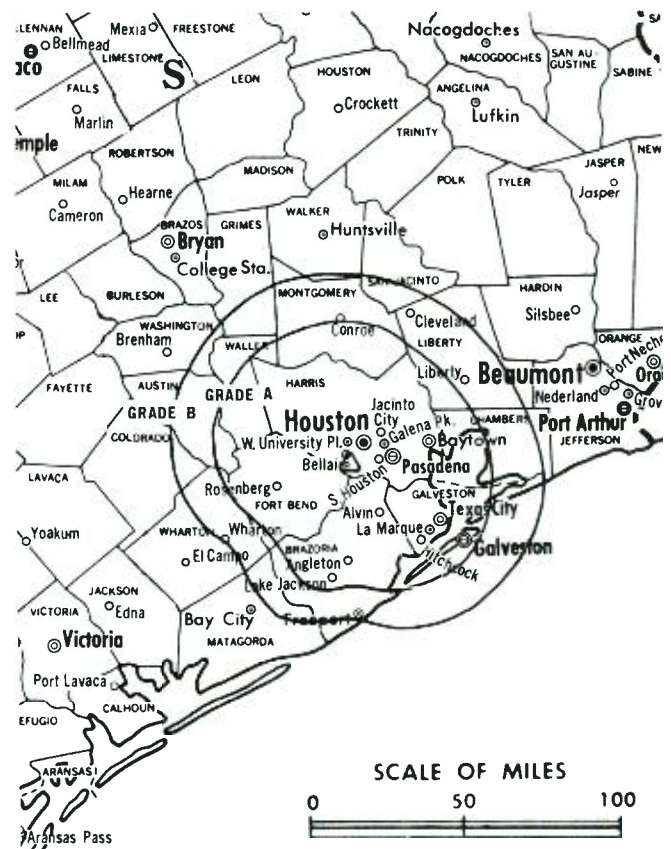
- E. D. TRIMBLE, vice president & general manager.
- HOYT ANDRES, general sales manager.
- BOB CLARK, operations & program director.
- NANCY McNEIL, local sales manager.
- MIKE MALERNEE, production manager.
- NANCY PAUL, news & public service director.
- JOHN R. SCHILBERG, director of engineering.
- JIM SKAGGS, business manager.
- TRISH NABER, promotion manager.

**Rates:** Not available.

**City of License:** Houston. **ADI:** Houston. **Rank:** 10.

Total Households: © MSI Consumer Market Data as of 1/1/87. TV Homes, TV% and Circulation © 1987 Arbitron. County coverage based on Arbitron study.

Net Weekly Circulation	State County	Total Households	TV Households	%
<b>50% &amp; Over</b>	<b>TEXAS</b>			
	Austin	8,000	7,800	97
	Brazoria	68,200	67,600	99
	Colorado	7,600	7,400	97
	Fort Bend	63,800	62,900	99
	Galveston	79,400	78,500	99
	Harris	1,035,500	1,026,100	99
	Jackson	5,000	4,900	98
	Waller	7,100	6,900	97
	Washington	8,900	8,600	97



KHTV BLCT—850416KH Granted 6/27/85

© American Map Corp., No. 14244

Net Weekly Circulation	State County	Total Households	TV Households	%
<b>50% &amp; Over</b>	Wharton	15,300	15,000	98
<b>Between 25-49%</b>	<b>TEXAS</b>			
	Angelina	24,800	24,400	98
	Brazos	41,800	41,200	99
	Calhoun	7,400	7,300	99
	Chambers	7,900	7,800	99
	Liberty	20,300	19,900	98
	Madison	3,600	3,500	97
	Matagorda	15,900	15,600	98
	Montgomery	60,400	59,300	98
	Polk	12,200	11,900	98
<b>Between 5-24%</b>	Trinity	4,600	4,400	96
	Victoria	27,000	26,500	98
	Walker	15,400	14,900	97
	<b>TEXAS</b>			
	Burleson	5,200	5,000	96
	Fayette	8,100	7,700	95
	Grimes	5,500	5,300	96
	Houston	8,500	8,200	96
	Jasper	12,500	12,300	98
	Lavaca	7,700	7,400	96
Robertson	6,100	6,000	98	
<b>Station Totals</b>		<b>1,593,700</b>	<b>1,574,300</b>	<b>98</b>
<b>Net Weekly Circulation (1987)</b>			<b>796,300</b>	
<b>Average Daily Circulation (1987)</b>			<b>299,800</b>	

# Texas—Houston

## KPRC-TV

Ch. 2

**Network Service:** NBC.

**Licensee:** Channel Two TV Co., Box 2222, Houston, TX 77252.

**Studio:** 8181 Southwest Freeway, Houston, TX 77074.

**Mailing Address:** Box 2222, Houston, TX 77252.

**Telephone:** 713-771-4631. **TWX:** 910-881-2587.

**Technical Facilities:** Channel No. 2 (54-60 MHz). Authorized power: 100-kw visual, 10-kw aural. Antenna: 1930-ft. above av. terrain, 1970-ft. above ground, 2049-ft. above sea level.

Latitude 29° 34' 06"  
Longitude 95° 29' 57"

**Transmitter:** 0.8-mi. S of Rte. 2234, 1.27-mi. E of Missouri City line.

**Multichannel TV Sound:** Stereo only.

**Satellite Earth Stations:** Transmit/receive Harris, 8-meter Ku-band; 2 Scientific-Atlanta, 7-meter C-band; Harris, 6.1-meter Ku-band; Harris, M/A-Com, Microdyne, Scientific-Atlanta receivers.

**News Services:** AP, UPI.

**Ownership:** H & C Communications Inc., 100%. See Group Ownership of Television Stations.

**Began Operation:** January 1, 1949 as KLEE-TV. Sold to present owner May 1950 (Television Digest, Vol. 6:13, 21).

**Represented (sales):** Petry Television Inc.

**Represented (legal):** Dow, Lohnes & Albertson.

**Represented (engineering):** Jules Cohen & Associates.

### Personnel:

THOMAS REIFF, president & general manager.  
DICK DAGGETT, vice president, sales.  
JEFF KURTZ, national sales manager.  
RON JONES, local sales manager.  
ART BIGGS, vice president, engineering.  
RED KOCH, vice president, programming.  
PAUL PAOLICELLI, news director.  
BRUCE BRYANT, creative services director.  
MARTHA HARVEY, vice president, administration.  
PAUL MILLER, traffic manager.  
ELSIE HAYWOOD, VTR/film scheduling supervisor.

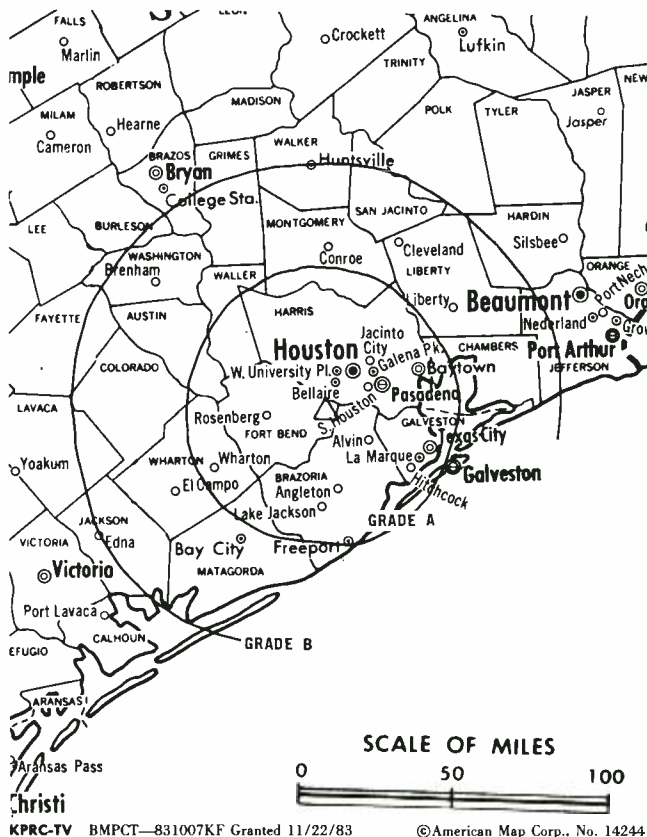
**Rates:** On request.

**NETWORK BASE HOURLY RATE:** \$3150.

**City of License:** Houston. **ADI:** Houston. **Rank:** 10.

Total Households: © MSI Consumer Market Data as of 1/1/87. TV Homes, TV% and Circulation © 1987 Arbitron. County coverage based on Arbitron study.

Net Weekly Circulation	State County	Total Households	TV Households	%
<b>50% &amp; Over</b>	<b>TEXAS</b>			
	Austin	8,000	7,800	97
	Brazoria	68,200	67,600	99
	Calhoun	7,400	7,300	99
	Chambers	7,900	7,800	99
	Colorado	7,600	7,400	97
	Fort Bend	63,800	62,900	99
	Galveston	79,400	78,500	99



Net Weekly Circulation	State County	Total Households	TV Households	%
<b>50% &amp; Over</b>	Grimes	5,500	5,300	96
	Harris	1,035,500	1,026,100	99
	Jackson	5,000	4,900	98
	Liberty	20,300	19,900	98
	Matagorda	15,900	15,600	98
	Montgomery	60,400	59,300	98
	Polk	12,200	11,900	98
	San Jacinto	5,900	5,700	97
	Trinity	4,600	4,400	96
	Walker	15,400	14,900	97
	Waller	7,100	6,900	97
	Washington	8,900	8,600	97
Wharton	15,300	15,000	98	
<b>TEXAS</b>	Angelina	24,800	24,400	98
	Fayette	8,100	7,700	95
	Houston	8,500	8,200	96
	Madison	3,600	3,500	97
	Nacogdoches	19,100	18,600	97
<b>TEXAS</b>	<b>Between 5-24%</b>			
	Brazos	41,800	41,200	99
	Burleson	5,200	5,000	96
	Jasper	12,500	12,300	98
	Lee	4,800	4,700	98
	Leon	5,100	4,900	96
Victoria	27,000	26,500	98	
<b>Station Totals</b>		<b>1,614,800</b>	<b>1,594,800</b>	<b>98</b>
<b>Net Weekly Circulation (1987)</b>			<b>1,308,100</b>	
<b>Average Daily Circulation (1987)</b>			<b>810,100</b>	

# Texas—Houston

**KRIV**

**Ch. 26**

**Network Service:** Fox.

**Licensee:** News America Television Inc.

**Studio:** 3935 Westheimer Rd., Houston, TX 77027.

**Telephone:** 713-626-2610. **TWX:** 910-881-6212.

**Technical Facilities:** Channel No. 26 (542-548 MHz). Authorized power: 5000-kw max. & 1303-kw horizontal visual, 500-kw max. & 130-kw horizontal aural. Antenna: 1950-ft. above av. terrain, 1970-ft. above ground, 2049-ft. above sea level.

Latitude 29° 34' 28"  
Longitude 95° 29' 37"

**Transmitter:** 0.4-mi. S of Rte. 2234, 0.1-mi. W of intersection with Blue Ridge Rd., 4-mi. SE of Missouri City.

**Satellite Earth Stations:** Harris, 6.1-meter; Microdyne, 5-meter; Harris, Microdyne receivers.

**News Services:** AP, CNN, Fox News, Houston Metro News, National Weather Service, UPI.

**Ownership:** Fox Television Station Group. See Group Ownership of Television Stations.

**Began Operation:** August 15, 1971. Sale to present owner by Metromedia approved by FCC Nov. 14, 1985. Sale to Metromedia by Crest Bcstg. approved April 6, 1978 (Television Digest, Vol. 17:34).

**Represented (sales):** Harrington, Righter & Parsons Inc.

**Represented (engineering):** Hammett & Edison Inc.

**Personnel:**

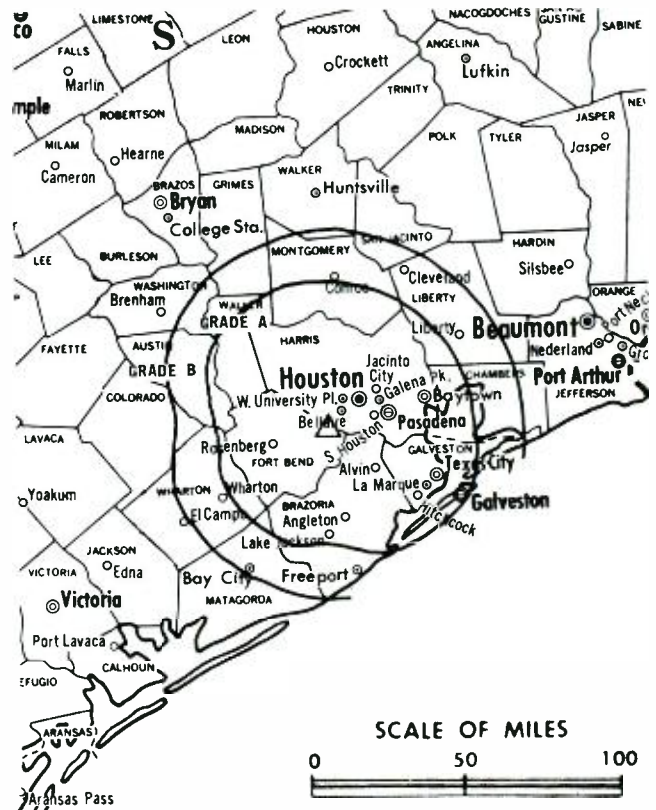
M. JERRY MARCUS, vice president & general manager.  
GAYLE BRAMMER, vice president & general sales manager.  
ROZ BROWN, vice president & program director.  
WENDELL WYBORN, vice president & chief engineer.  
KIMERLY MONTOUR, news director.

**Rates:** Not available.

**City of License:** Houston. **ADI:** Houston. **Rank:** 10.

Total Households: © MSI Consumer Market Data as of 1/1/87. TV Homes, TV% and Circulation © 1987 Arbitron. County coverage based on Arbitron study.

Net Weekly Circulation	State County	Total Households	TV Households	%
<b>50% &amp; Over</b>	<b>TEXAS</b>			
	Austin	8,000	7,800	97
	Brazoria	68,200	67,600	99
	Chambers	7,900	7,800	99
	Colorado	7,600	7,400	97
	Fort Bend	63,800	62,900	99
	Galveston	79,400	78,500	99
	Harris	1,035,500	1,026,100	99
	Liberty	20,300	19,900	98
	Matagorda	15,900	15,600	98
Montgomery	60,400	59,300	98	



KRIV BNPCT-811014KE Granted 11/15/81 © American Map Corp., No. 14244

Net Weekly Circulation	State County	Total Households	TV Households	%
<b>50% &amp; Over</b>	Waller	7,100	6,900	97
	Washington	8,900	8,600	97
	Wharton	15,300	15,000	98
<b>Between 25-49%</b>	<b>TEXAS</b>			
	Fayette	8,100	7,700	95
	Jackson	5,000	4,900	98
	Jefferson	94,400	93,700	99
	Polk	12,200	11,900	98
Walker	15,400	14,900	97	
<b>Between 5-24%</b>	<b>TEXAS</b>			
	Burleson	5,200	5,000	96
	Grimes	5,500	5,300	96
	Hardin	16,000	15,700	98
	Jasper	12,500	12,300	98
	Lavaca	7,700	7,400	96
	Madison	3,600	3,500	97
	Orange	31,400	31,100	99
San Jacinto	5,900	5,700	97	
Trinity	4,600	4,400	96	
<b>Station Totals</b>		<b>1,625,800</b>	<b>1,606,900</b>	<b>98</b>
<b>Net Weekly Circulation (1987)</b>			<b>907,800</b>	
<b>Average Daily Circulation (1987)</b>			<b>394,600</b>	

# Texas—Houston

## KTRK-TV

Ch. 13

**Network Service:** ABC.

**Licensee:** KTRK Inc., 24 E. 51st St., New York, NY 10022.

**Studio:** 3310 Bissonnet St., Houston, TX 77005.

**Telephone:** 713-666-0713. **TWX:** 910-881-1511.

**Technical Facilities:** Channel No. 13 (210-216 MHz). Authorized power: 316-kw visual, 39.8-kw aural. Antenna: 1930-ft. above av. terrain, 1970-ft. above ground, 2049-ft. above sea level.

Latitude 29° 34' 28"  
Longitude 95° 29' 37"

**Transmitter:** 0.5-mi. E of S. Post Rd. & FM Rd. 2234 Intersection, near Houston.

**Satellite Earth Stations:** Vertex, 9-meter C-band; 2 Andrew, 7-meter C-band; Vertex, 6-meter Ku-band; Avantek, Harris receivers.

**News Services:** AP, Sportsticker, UPI.

**Ownership:** Capital Cities/ABC Inc., 100%. See Group Ownership of Television Stations.

**Began Operation:** November 20, 1954. Sale to present owner by Houston Consolidated TV Co. approved by FCC June 15, 1967 (*Television Digest*, Vol. 6:48; 7:25).

**Represented (sales):** Capital Cities/ABC National TV Sales.

**Represented (legal):** Wilmer, Cutler & Pickering.

### Personnel:

PAUL BURES, president & general manager.  
JAMES MASUCCI, vice president & operations manager.  
JIM KEELEY, general sales manager.  
WINFRED FRAZIER, local/regional sales manager.  
MARTHA McCURDY, national sales manager.  
J. L. HAMILTON, chief engineer.  
CHARLES E. WOLF, creative services manager.  
JIM TOPPING, news director.

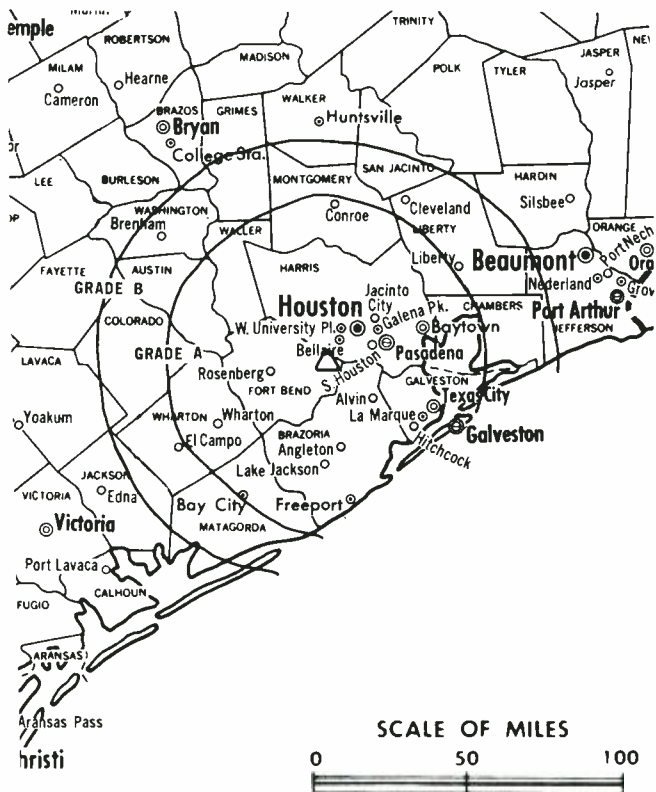
**Highest 30 Sec. Rate:** \$13,000.

**NETWORK BASE HOURLY RATE:** \$3200.

**City of License:** Houston. **ADI:** Houston. **Rank:** 10.

Total Households: © MSI Consumer Market Data as of 1/1/87. TV Homes, TV% and Circulation © 1987 Arbitron. County coverage based on Arbitron study.

Net Weekly Circulation	State County	Total Households	TV Households	%
50% & Over	TEXAS			
	Austin	8,000	7,800	97
	Brazoria	68,200	67,600	99
	Brazos	41,800	41,200	99
	Calhoun	7,400	7,300	99
	Chambers	7,900	7,800	99
	Colorado	7,600	7,400	97
	Fort Bend	63,800	62,900	99
	Galveston	79,400	78,500	99
	Grimes	5,500	5,300	96
	Harris	1,035,500	1,026,100	99



KTRK-TV BPCT-780825IB Granted 12/12/80

© American Map Corp., 14244

Net Weekly Circulation	State County	Total Households	TV Households	%	
50% & Over	Jackson	5,000	4,900	98	
	Liberty	20,300	19,900	98	
	Madison	3,600	3,500	97	
	Matagorda	15,900	15,600	98	
	Montgomery	60,400	59,300	98	
	Polk	12,200	11,900	98	
	San Jacinto	5,900	5,700	97	
	Walker	15,400	14,900	97	
	Waller	7,100	6,900	97	
	Washington	8,900	8,600	97	
	Wharton	15,300	15,000	98	
	Between 25-49%	TEXAS			
		Angelina	24,800	24,400	98
Fayette		8,100	7,700	95	
Houston		8,500	8,200	96	
Between 5-24%	TEXAS				
	Burleson	5,200	5,000	96	
	Jasper	12,500	12,300	98	
	Lavaca	7,700	7,400	96	
	Leon	5,100	4,900	96	
Robertson	6,100	6,000	98		
<b>Station Totals</b>		<b>1,577,700</b>	<b>1,558,400</b>	<b>98</b>	
<b>Net Weekly Circulation (1987)</b>			<b>1,351,500</b>		
<b>Average Daily Circulation (1987)</b>			<b>853,100</b>		

# Texas—Houston

**KTXH**

**Ch. 20**

**Network Service:** None, independent.

**Licensee:** TVX of Houston Inc., 8950 Kirby Dr., Houston, TX 77054.

**Studio:** 8950 Kirby Dr., Houston, TX 77054.

**Telephone:** 713-661-2020.

**Technical Facilities:** Channel No. 20 (506-512 MHz). Authorized power: 5000-kw max. & 2275-kw horizontal visual, 500-kw max. & 228-kw horizontal aural. Antenna: 1807-ft. above av. terrain, 1971-ft. above ground, 2049-ft. above sea level.

Latitude 29° 34' 34"  
Longitude 95° 30' 36"

**Transmitter:** 0.6-mi. E of Missouri City boundary.

**Satellite Earth Station:** Harris, 6.1-meter; Harris receivers.

**News Services:** AP, CNN Headline News.

**Ownership:** TVX Broadcast Group. See Group Ownership of Television Stations.

**Began Operation:** November 7, 1982, left air Dec. 7, 1982; resumed operation Feb. 13, 1983. Sale to present owner by Taft Television & Radio Co. approved by FCC Feb. 20, 1987 (**Television Digest**, Vol. 27:9, 14, 15). Previous sale to Taft by Gulf Broadcast Group approved by FCC May 30, 1985 (Vol. 25:5, 20, 22). Sale to Gulf by Peter S. McMullen, Sidney Shlenker, et al., approved Dec. 11, 1984 (Vol. 24:23, 53).

**Represented (sales):** Seltel Inc.

**Represented (legal):** Kenkel, Barnard & Edmundson, P.C.

**Personnel:**

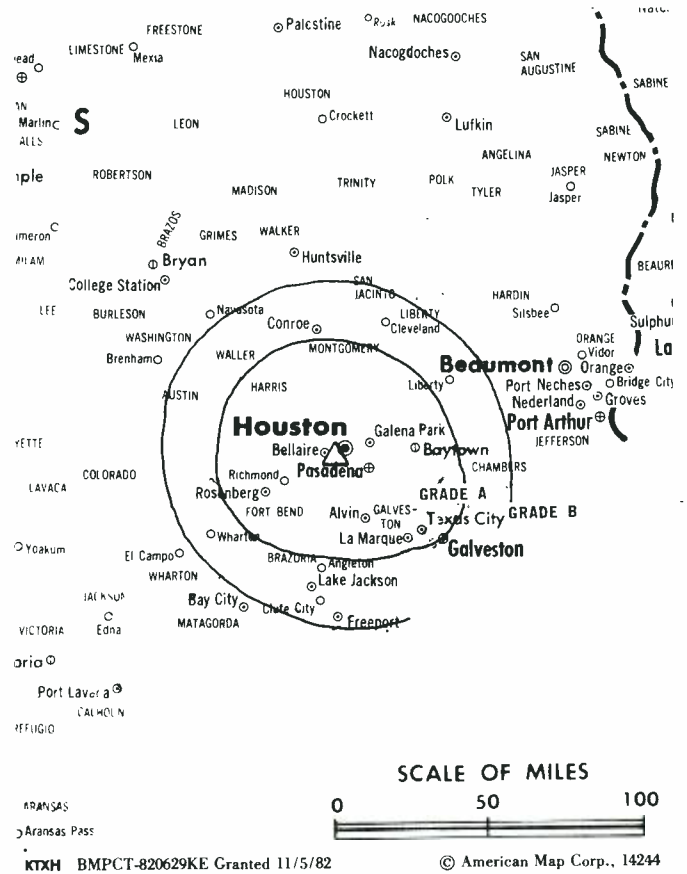
VINCENT BARRESI, vice president & general manager.  
PATRIA DUNCAN, program director.  
JULIO BERMUDEZ, general sales manager.

**Rates:** Not available.

**City of License:** Houston. **ADI:** Houston. **Rank:** 10.

Total Households: © MSI Consumer Market Data as of 1/1/87. TV Homes, TV% and Circulation © 1987 Arbitron. County coverage based on Arbitron study.

Net Weekly Circulation	State County	Total Households	TV Households	%
<b>50% &amp; Over</b>	<b>TEXAS</b>			
	Austin	8,000	7,800	97
	Brazoria	68,200	67,600	99
	Chambers	7,900	7,800	99
	Colorado	7,600	7,400	97
	Fort Bend	63,800	62,900	99
	Galveston	79,400	78,500	99
	Harris	1,035,500	1,026,100	99
	Liberty	20,300	19,900	98
	Montgomery	60,400	59,300	98
	Walker	15,400	14,900	97



KTXH BHPCT-820629KE Granted 11/5/82 © American Map Corp., 14244

Net Weekly Circulation	State County	Total Households	TV Households	%
<b>50% &amp; Over</b>	Waller	7,100	6,900	97
	Washington	8,900	8,600	97
	Wharton	15,300	15,000	98
<b>Between 25-49%</b>	<b>TEXAS</b>			
	Brazos	41,800	41,200	99
	Fayette	8,100	7,700	95
	Jackson	5,000	4,900	98
	Matagorda	15,900	15,600	98
	Polk	12,200	11,900	98
<b>Between 5-24%</b>	<b>TEXAS</b>			
	Burleson	5,200	5,000	96
	Grimes	5,500	5,300	96
	Lavaca	7,700	7,400	96
	San Jacinto	5,900	5,700	97
<b>Station Totals</b>		<b>1,513,300</b>	<b>1,495,300</b>	<b>98</b>
<b>Net Weekly Circulation (1987)</b>			<b>905,700</b>	
<b>Average Daily Circulation (1987)</b>			<b>379,400</b>	

# Texas—Irving

**KHSX**

(formerly KLTJ)

Ch. 49

**Network Service:** HSN.

**Grantee:** Silver King Bcstg. Co. Inc. of Dallas, 1957 E. Irving Blvd., Irving, TX 75060.

**Studio:** 1957 E. Irving Blvd., Irving, TX 75060.

**Telephone:** 214-579-4900.

**Technical Facilities:** Channel No. 49 (680-686 MHz). Authorized power: 2750-kw max. visual, 275-kw max. aural. Antenna: 1171-ft. above av. terrain, 982-ft. above ground, 1784-ft. above sea level.

Latitude	32° 35'	24"
Longitude	96° 58'	21"

**Transmitter:** 1574 W. Belt Line Rd., Cedar Hill.

**Multichannel TV Sound:** Planned.

**Satellite Earth Station:** Pinzone, 6.1-meter C-band.

**Ownership:** Silver King Broadcasting Inc. See Group Ownership of Television Stations.

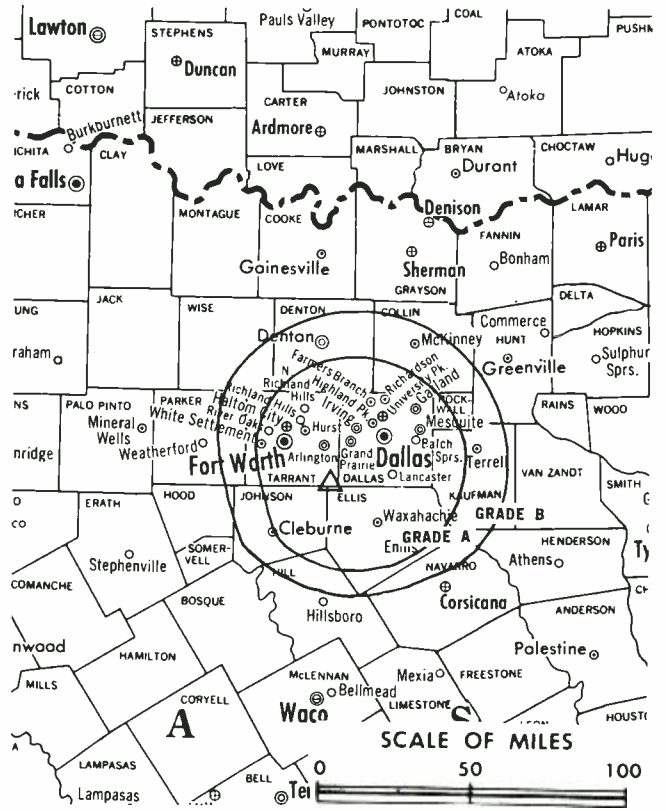
**Began Operation:** April 17, 1984. Sale to present owner by Cela Inc. approved by FCC April 7, 1987.

**Represented (legal):** Dow, Lohnes & Albertson.

**Represented (engineering):** Jules Cohen & Associates.

**Personnel:**

JO E. EDGELL, general manager.  
 ALLEN McCARTY, chief engineer.  
 TONY MONTES, program manager.



**Highest One Hour Rate:** \$2000.

**Highest 30 Sec. Rate (June 1, 1987):** \$200.

**City of License:** Irving. **ADI:** Dallas-Fort Worth. **Rank:** 8.



# Texas—Kerrville

## KRRT

Ch. 35

**Network Service:** Fox.

**Licensee:** TVX of Kerrville/San Antonio.

**Studio:** 6218 N.W. Loop 410, San Antonio, TX 78238.

**Telephone:** 512-684-0035.

**Technical Facilities:** Channel No. 35 (596-602 MHz). Authorized power: 5000-kw max. visual, 500-kw max. aural. Antenna: 1763-ft. above av. terrain, 1520-ft. above ground, 3016-ft. above sea level.

Latitude 29° 36' 37"  
Longitude 98° 53' 35"

**Transmitter:** 2.3-mi. ENE of intersection of Hwys. 1283 & 37, Lake Hills.

**Multichannel TV Sound:** Stereo only.

**Satellite Earth Stations:** 2 United Satellite Systems, 5-meter C-band; U.S. Tower, 2-meter Ku-band; Collins, Scientific-Atlanta receivers.

**Ownership:** TVX Broadcast Group, 80%. See Group Ownership of Television Stations.

**Began Operation:** November 6, 1985.

**Represented (sales):** Seltel Inc.

**Represented (legal):** Kenkel, Barnard & Edmundson, P.C.

**Represented (engineering):** Lawrence Behr Associates Inc.

**Personnel:**

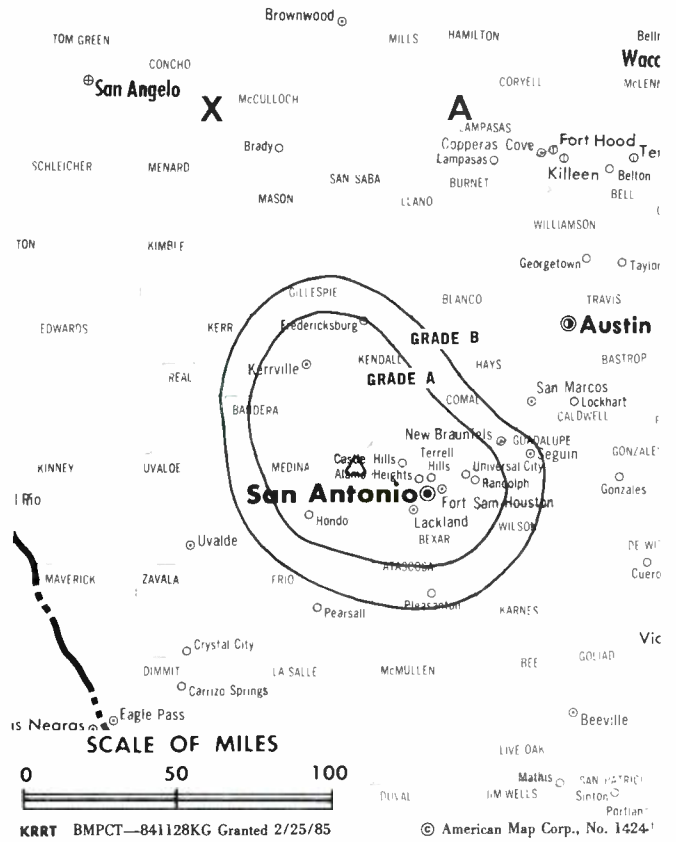
RICHARD LOWE, vice president & general manager.  
MORRIE BEITCH, sales director.

**Highest 30 Sec. Rate:** \$600.

**City of License:** Kerrville. **ADI:** San Antonio. **Rank:** 44.

Total Households: © MSI Consumer Market Data as of 1/1/87. TV Homes, TV% and Circulation © 1987 Arbitron. County coverage based on Arbitron study.

Net Weekly Circulation	State County	Total Households	TV Households	%
<b>50% &amp; Over</b>	TEXAS			
	Bandera	3,700	3,700	100
	Kendall	5,100	5,000	98
	Medina	8,700	8,500	98
<b>Between 25-49%</b>	TEXAS			
	Atascosa	10,100	9,900	98
	Bexar	374,100	369,800	99
	Comal	17,100	16,900	99



Net Weekly Circulation	State County	Total Households	TV Households	%
<b>Between 25-49%</b>	Edwards	700	700	100
	Guadalupe	19,600	19,200	98
	Kerr	14,200	13,900	98
	Mason	1,600	1,500	94
	Uvalde	7,800	7,600	97
	Wilson	6,600	6,400	97
<b>Between 5-24%</b>	TEXAS			
	Blanco	2,400	2,400	100
	Frio	4,400	4,300	98
	Gillespie	6,400	6,200	97
<b>Station Totals</b>		<b>482,500</b>	<b>476,000</b>	<b>98</b>
<b>Net Weekly Circulation (1987)</b>			<b>226,400</b>	
<b>Average Daily Circulation (1987)</b>			<b>102,400</b>	

# Texas—Laredo

## KGNS-TV

Ch. 8

**Network Service:** NBC.

**Licensee:** KGNS Laredo Inc., Box 2829, Laredo, TX 78041.

**Studio:** 102 West Del Mar Blvd., Laredo, TX 78041.

**Mailing Address:** Box 2829, Laredo, TX 78041.

**Telephone:** 512-727-8888.

**Technical Facilities:** Channel No. 8 (180-186 MHz). Authorized power: 316-kw visual, 42.2-kw aural. Antenna: 1020-ft. above av. terrain, 1049-ft. above ground, 1549-ft. above sea level.

Latitude 27° 40' 22"  
Longitude 99° 39' 23"

**Transmitter:** 0.8-mi. N of Islitas.

**Satellite Earth Stations:** 5 in operation; Harris, Scientific-Atlanta receivers.

**News Service:** AP.

**Ownership:** Malcolm I. Glazer, pres.-treas., 100%; Kevin Glazer, v.p.-secy. See Group Ownership of Television Stations.

**Began Operation:** January 5, 1956. Transfer from partners H. C. Avery Jr. & David H. Cole to Donald W. Reynolds approved July 30, 1958 by FCC (*Television Digest*, Vol. 14:28, 32). Sale to T. Frank Smith Jr., et al., approved by FCC Oct. 4, 1977. Sale to Burke Bcstg. approved by FCC Oct. 28, 1983. Rescinded Nov. 2, 1983. Granted Dec. 15, 1983. Federal court subsequently ordered that Burke sell station back to Gulf Coast Bcstg. Co., to be followed by sale to Century Development Co. (Malcolm I. Glazer).

**Represented (sales):** Katz Television.

**Represented (legal):** Dow, Lohnes & Albertson.

**Personnel:**

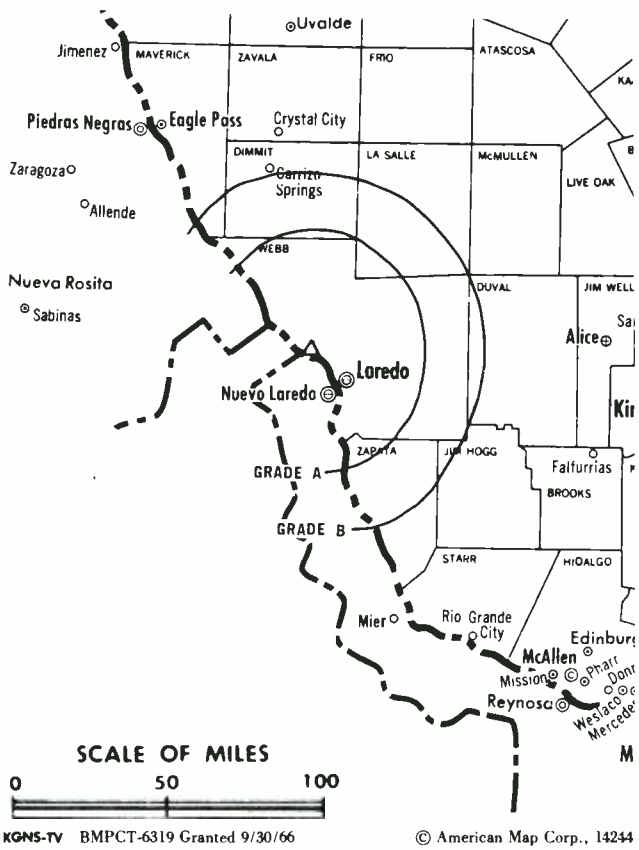
RAUL DAVILA, vice president & general manager.  
VELIA HERRERA, office manager & national sales.  
TOM SULLIVAN, sales manager.  
DAVID YORK, chief engineer.

**Rates:** Not available.

**NETWORK BASE HOURLY RATE:** \$230.

**City of License:** Laredo. **ADI:** Laredo. **Rank:** 199.

Total Households: © MSI Consumer Market Data as of 1/1/87. TV Homes, TV% and Circulation © 1987 Arbitron. County coverage based on Arbitron study.



KGNS-TV BMPCT-6319 Granted 9/30/66 © American Map Corp., 14244

Net Weekly Circulation	State County	Total Households	TV Households	%
<b>50% &amp; Over</b>	TEXAS Webb	32,000	31,400	98
	Zapata	2,500	2,400	96
<b>Between 25-49%</b>	TEXAS La Salle	2,000	1,900	95
<b>Between 5-24%</b>	TEXAS Dimmit	3,500	3,300	94
	Duval	4,200	4,100	98
	Jim Hogg	1,800	1,700	94
	Maverick	9,900	9,400	95
<b>Station Totals</b>		<b>55,900</b>	<b>54,200</b>	<b>96</b>
<b>Net Weekly Circulation (1987)</b>				<b>30,000</b>
<b>Average Daily Circulation (1987)</b>				<b>16,900</b>

# Texas—Laredo

## KLDO-TV

Ch. 27

**Network Service:** ABC.

**Licensee:** Panorama Broadcasting Co., 1600 Riverdrive Mall, Laredo, TX 78040.

**Studio:** 1600 Riverdrive Mall, Laredo, TX 78040.

**Mailing Address:** Riverdrive Mall, 1600 Water St., Laredo, TX 78040.

**Telephone:** 512-727-0027.

**Technical Facilities:** Channel No. 27 (548-554 MHz). Authorized power: 3715-kw max. visual, 372-kw max. aural. Antenna: 221-ft. above av. terrain, 352-ft. above ground, 733-ft. above sea level.

Latitude 27° 30' 03.5"  
Longitude 99° 30' 37.0"

**Transmitter:** 1600 Water St., Laredo.

**Satellite Earth Stations:** 2 in operation; Scientific-Atlanta, 5-meter; Avcom, Scientific-Atlanta receivers.

**News Services:** AP, UPI.

**Ownership:** Oscar M. Laurel, pres.; Hector H. Garcia, v.p.; Eduardo Pena Jr., secy.-treas.; Raymond Botello; Oscar M. Laurel Jr.; David C. Leyendecker; Reynaldo Gonzalez.

**Began Operation:** December 18, 1984.

**Represented (sales):** Adam Young Inc.

**Represented (legal):** Sanford, Adams, McCullough & Beard.

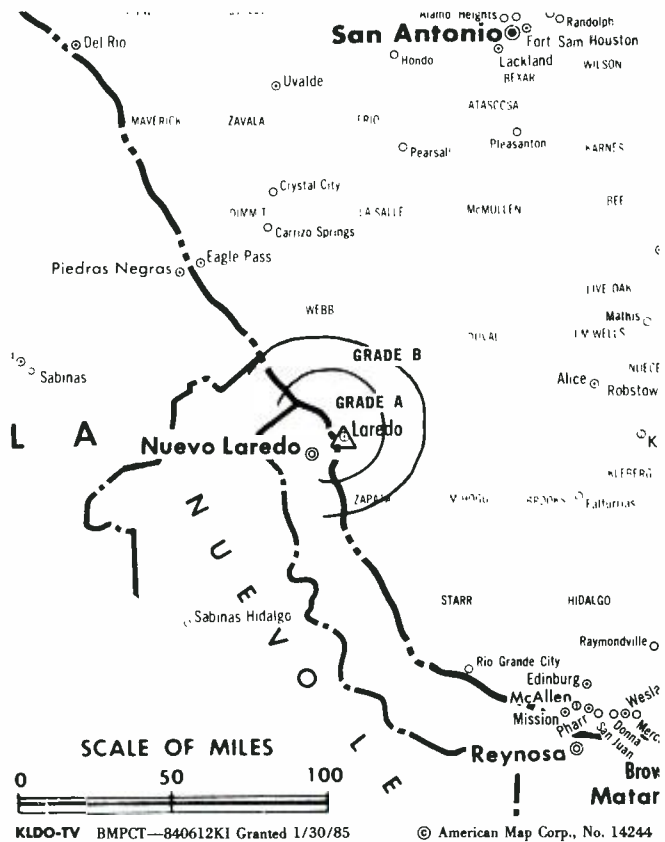
**Represented (engineering):** John Fergie & Associates.

**Personnel:**

JERRY MORRIS, general manager.  
HUGO ALCOCER, local sales manager.  
HUGO ALCOCER JR., production manager.  
RENE GONZALES, chief engineer.

**City of License:** Laredo. **ADI:** Laredo. **Rank:** 199.

Total Households: © MSI Consumer Market Data as of 1/1/87. TV Homes, TV% and Circulation © 1987 Arbitron. County coverage based on Arbitron study.



Net Weekly Circulation	State County	Total Households	TV Households	%
50% & Over	TEXAS			
	Webb	32,000	31,400	98
	Zapata	2,500	2,400	96
Between 5-24%	TEXAS			
	Duval	4,200	4,100	98
<b>Station Totals</b>		<b>38,700</b>	<b>37,900</b>	<b>97</b>
<b>Net Weekly Circulation (1987)</b>			<b>28,000</b>	
<b>Average Daily Circulation (1987)</b>			<b>16,900</b>	

# Texas—Laredo

**KVTV**

**Ch. 13**

(Satellite of KZTV, Corpus Christi, TX)

**Network Service:** CBS.

**Licensee:** K-SIX Television Inc., 301 Artesian St., Corpus Christi, TX 78401.

**Studio:** Anna & Shea Sts., Laredo, TX 78041.

**Mailing Address:** Box 2039, Laredo, TX 78044.

**Telephone:** 512-723-2923.

**Technical Facilities:** Channel No. 13 (210-216 MHz). Authorized power: 87.5-kw visual, 17.4-kw aural. Antenna: 920-ft. above av. terrain, 1035-ft. above ground, 1449-ft. above sea level.

Latitude 27° 31' 04"  
Longitude 99° 31' 20"

**Transmitter:** Anna & Shea Sts.

**Satellite Earth Station:** In operation; Pinzone, RCA, Scientific-Atlanta receivers.

**News Services:** CBS, Southwest Newswire, UPI.

**Ownership:** Corpus Christi Bcstg. Co. Inc. (K-SIX), 54.2%; Vann M. Kennedy, pres., 29%; Charles R. Manning, v.p., 0.66%; Cecil E. Burney, secy., 1.2%; Lillian R. Mahoney, treas.; 32 others, none with more than 3%.

**Began Operation:** December 28, 1973.

**Represented (sales):** Seltel Inc.

**Personnel:**

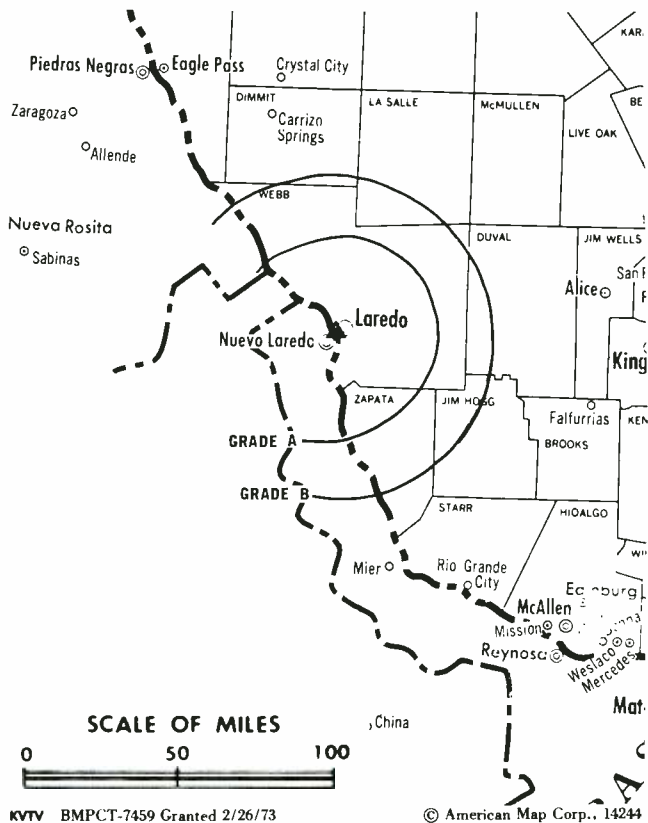
VANN M. KENNEDY, president & general manager.  
JAY DICKEY, station manager.  
JUAN CAMPOS, news director.  
RALPH QUIROZ, chief engineer.

**Highest 30 Sec. Rate:** \$250.

**NETWORK BASE HOURLY RATE:** \$140.

**City of License:** Laredo. **ADI:** Laredo. **Rank:** 199.

Total Households: © MSI Consumer Market Data as of 1/1/87. TV Homes, TV% and Circulation © 1987 Arbitron. County coverage based on Arbitron study.



Net Weekly Circulation	State County	Total Households	TV Households	%
<b>50% &amp; Over</b>	<b>TEXAS</b>			
	Webb	32,000	31,400	98
	Zapata	2,500	2,400	96
<b>Between 5-24%</b>	<b>TEXAS</b>			
	Dimmit	3,500	3,300	94
	Jim Hogg	1,800	1,700	94
<b>Station Totals</b>		<b>39,800</b>	<b>38,800</b>	<b>97</b>
<b>Net Weekly Circulation (1987)</b>			<b>26,400</b>	
<b>Average Daily Circulation (1987)</b>			<b>13,400</b>	

# Texas—Lubbock

**KAMC**

Ch. 28

**Network Service:** ABC.

**Licensee:** McAlister TV Enterprises Inc., Box 2805, Lubbock, TX 79408.

**Studio:** 1201 84th St., Lubbock, TX 79423.

**Mailing Address:** Box 2805, Lubbock, TX 79408.

**Telephone:** 806-745-2828.

**Technical Facilities:** Channel No. 28 (554-560 MHz). Authorized power: 2000-kw max. & 788-kw horizontal visual, 374-kw max. & 153-kw horizontal aural. Antenna: 840-ft. above av. terrain, 875-ft. above ground, 4081-ft. above sea level.

Latitude 33° 30' 57"  
Longitude 101° 50' 54"

**Transmitter:** 0.2-mi. SW of 84th St. & Ave. J, near Lubbock.

**Satellite Earth Stations:** Satcom Technologies, 9.2-meter C-band; Satcom Technologies, 5-meter C-band; Vertex, 4.57-meter Ku-band; Harris, 3-meter C-band; M/A-Com receivers.

**News Service:** AP.

**Ownership:** Bill B. McAlister Estate, (Robert A. Nash, independent executor), 75%; Marjorie Thompson, 25%.

**Began Operation:** November 11, 1968. Transfer of control to present owners approved by FCC March 24, 1975.

**Represented (sales):** Petry Television Inc.

**Represented (legal):** Bryan, Cave, McPheeters & McRoberts.

**Personnel:**

ROBERT A. NASH, president & general manager.  
A. C. WIMBERLY, exec. vice president & station manager.  
BILL MADDOX, vice president & general sales manager.

**Highest One Hour Rate:** \$2000.

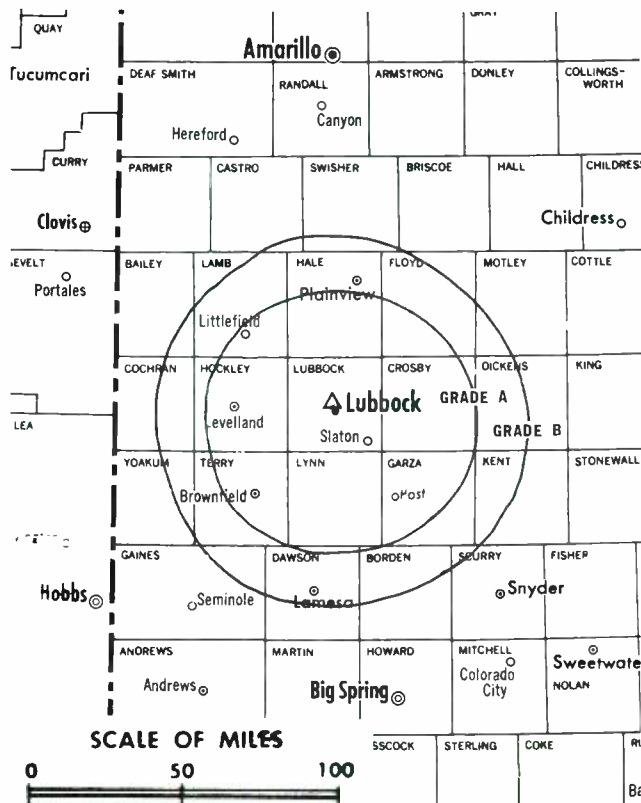
**Highest 30 Sec. Rate:** \$450.

**NETWORK BASE HOURLY RATE:** \$300.

**City of License:** Lubbock. **ADI:** Lubbock. **Rank:** 150.

Total Households: © MSI Consumer Market Data as of 1/1/87. TV Homes, TV% and Circulation © 1987 Arbitron. County coverage based on Arbitron study.

Net Weekly Circulation	State County	Total Households	TV Households	%
<b>50% &amp; Over</b>	<b>TEXAS</b>			
	Bailey	2,700	2,700	100
	Cochran	1,500	1,500	100
	Crosby	2,800	2,800	100
	Dawson	5,600	5,500	98
	Dickens	1,400	1,400	100
	Floyd	3,200	3,200	100
	Garza	1,900	1,900	100



KAMC BMPCT-6862 Granted 10/11/68

© American Map Corp., 14244

Net Weekly Circulation	State County	Total Households	TV Households	%	
<b>50% &amp; Over</b>	Hale	12,800	12,700	99	
	Hockley	8,400	8,300	99	
	Lamb	6,400	6,300	98	
	Lubbock	79,800	79,100	99	
	Lynn	2,700	2,700	100	
	Motley	800	800	100	
	Terry	5,200	5,100	98	
	Yoakum	3,400	3,400	100	
	<b>Between 25-49%</b>	<b>TEXAS</b>			
		Borden	300	300	100
Castro		3,300	3,200	97	
<b>Between 5-24%</b>	<b>NEW MEXICO</b>				
	Curry	16,000	15,600	98	
	<b>TEXAS</b>				
	Kent	400	400	100	
Scurry	7,200	7,100	99		
<b>Station Totals</b>		<b>170,600</b>	<b>168,800</b>	<b>98</b>	
<b>Net Weekly Circulation (1987)</b>			<b>119,500</b>		
<b>Average Daily Circulation (1987)</b>			<b>70,000</b>		

# Texas—Lubbock

## KCBD-TV

Ch. 11

**Network Service:** NBC.

**Licensee:** Holsum Inc., 214 N. Main, Roswell, NM 88201.

**Studio:** 5600 Ave. A, Box 2190, Lubbock, TX 79408.

**Telephone:** 806-744-1414. **TWX:** 910-896-4306.

**Technical Facilities:** Channel No. 11 (198-204 MHz). Authorized power: 316-kw visual, 57.5-kw aural. Antenna: 760-ft. above av. terrain, 814-ft. above ground, 4014-ft. above sea level.

Latitude 33° 32' 32"  
Longitude 101° 50' 14"

**Transmitter:** U.S. Hwy. 87 between 50th & 66th Sts.

**Multichannel TV Sound:** Stereo only.

**Satellite Earth Stations:** Scientific-Atlanta, 10-meter; Scientific-Atlanta, 6-meter; Scientific-Atlanta, 4.6-meter; Harris, M/A-Com, Scientific-Atlanta receivers.

**News Services:** AP, NBC, UPI.

**Ownership:** Holsum Inc., 100%. See Group Ownership of Television Stations.

**Began Operation:** May 10, 1953. Sale to State Record by Bryant Radio & Television Inc. approved by FCC May 26, 1971 (*Television Digest*, Vol. 11:4). Sale to present owner by State Record approved by FCC Aug. 12, 1983.

**Represented (sales):** Katz Television.

**Represented (legal):** Dow, Lohnes & Albertson.

**Represented (engineering):** Lohnes & Culver.

### Personnel:

JOE CARRIERE, president.  
BILL DeTOURNILLON, general manager.  
CRAIG WELLS, general sales manager.  
SHERRELL LAMBERT, chief engineer.  
SKIP WATSON, news director.  
WAYNE CLARK, business manager.

**Highest One Hour Rate:** \$2500.

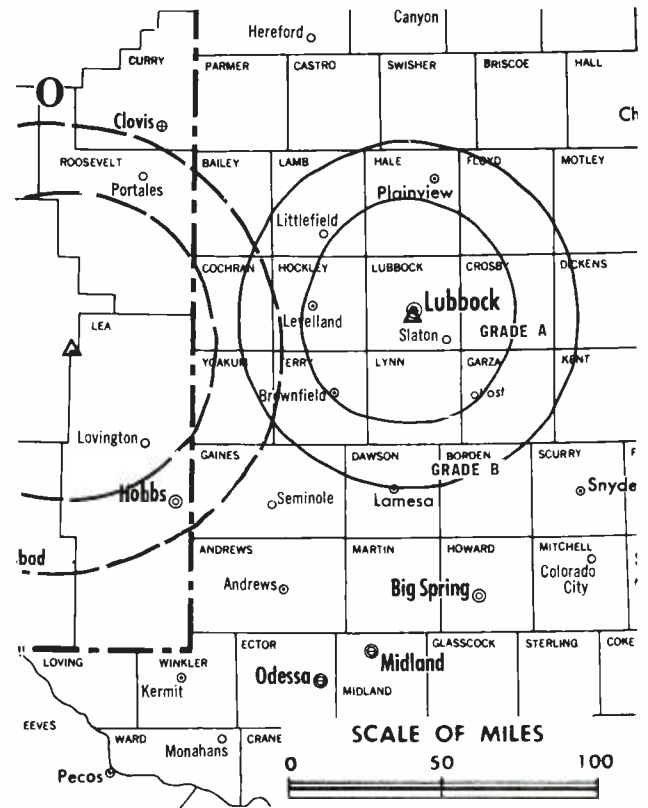
**Highest 30 Sec. Rate:** \$1000.

**NETWORK BASE HOURLY RATE:** \$1150.

**City of License:** Lubbock. **ADI:** Lubbock. **Rank:** 150.

Total Households: © MSI Consumer Market Data as of 1/1/87. TV Homes, TV% and Circulation © 1987 Arbitron. County coverage based on Arbitron study.

Net Weekly Circulation	State County	Total Households	TV Households	%
50% & Over	TEXAS			
	Bailey	2,700	2,700	100
	Borden	300	300	100
	Cochran	1,500	1,500	100
	Crosby	2,800	2,800	100
	Dawson	5,600	5,500	98
Dickens	1,400	1,400	100	



KCBD-TV BMPCT-5814 Granted 2/1/63

© American Map Corp., 14244

Net Weekly Circulation	State County	Total Households	TV Households	%
50% & Over	Floyd	3,200	3,200	100
	Garza	1,900	1,900	100
	Hale	12,800	12,700	99
	Hockley	8,400	8,300	99
	Kent	400	400	100
	King	200	200	100
	Lamb	6,400	6,300	98
	Lubbock	79,800	79,100	99
	Lynn	2,700	2,700	100
	Motley	800	800	100
	Scurry	7,200	7,100	99
	Terry	5,200	5,100	98
	Yoakum	3,400	3,400	100
Between 25-49%	TEXAS			
	Castro	3,300	3,200	97
Between 5-24%	NEW MEXICO			
	Lea North	20,600	20,100	98
	TEXAS			
	Gaines	4,800	4,800	100
Parmer	3,400	3,400	100	
Swisher	3,300	3,300	100	
<b>Station Totals</b>		<b>182,100</b>	<b>180,200</b>	<b>98</b>
<b>Net Weekly Circulation (1987)</b>			<b>136,600</b>	
<b>Average Daily Circulation (1987)</b>			<b>91,200</b>	

# Texas—Lubbock

**KJTV**

**Ch. 34**

**Network Service:** Fox.

**Licensee:** Ramar Communications Inc., Box 3757, Lubbock, TX 79452.

**Studio:** 9800 University Ave., Lubbock, TX 79423.

**Telephone:** 806-745-3434. **TWX:** 910-896-4317.

**Technical Facilities:** Channel No. 34 (590-596 MHz). Authorized power: 3752-kw visual, 373.25-kw aural. Antenna: 915-ft. above av. terrain, 893-ft. above ground, 4100-ft. above sea level.

Latitude 33° 30' 08"  
Longitude 101° 52' 20"

**Transmitter:** 100th & University, Lubbock.

**Multichannel TV Sound:** Stereo only.

**Satellite Earth Stations:** Prodelin, 5-meter C-band; KJ Technologies, 5-meter C-band; Vertex, 4.3-meter Ku-band; Antenna Technology Ku- & C-band; Automation Techniques, M/A-Com, Microdyne receivers.

**News Service:** INN.

**Ownership:** Troy Raymond Moran, 100%.

**Began Operation:** December 10, 1981.

**Represented (sales):** Seltel Inc.

**Represented (legal):** Eugene L. Burke.

**Personnel:**

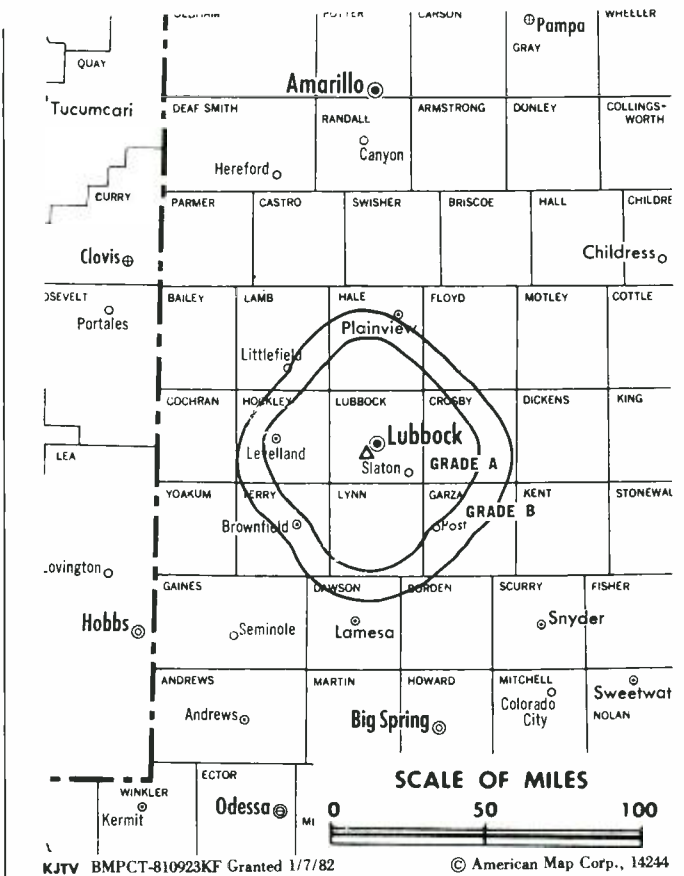
- RAY MORAN, president.
- BRAD MORAN, vice president & general manager.
- RANDY ROBERTS, general sales manager.
- RICHARD MANSELL, local sales manager.
- GUY SMITH, chief engineer.
- RICH GREEN, operations manager.
- BOB BREWER, business manager.

**Rates:** Not available.

**City of License:** Lubbock. **ADI:** Lubbock. **Rank:** 150.

Total Households: © MSI Consumer Market Data as of 1/1/87. TV Homes, TV% and Circulation © 1987 Arbitron. County coverage based on Arbitron study.

Net Weekly Circulation	State County	Total Households	TV Households	%
<b>50% &amp; Over</b>	<b>TEXAS</b>			
	Borden	300	300	100
	Cochran	1,500	1,500	100
	Crosby	2,800	2,800	100
	Dawson	5,600	5,500	98
	Dickens	1,400	1,400	100
	Floyd	3,200	3,200	100
	Garza	1,900	1,900	100
	Hale	12,800	12,700	99
	Hockley	8,400	8,300	99



Net Weekly Circulation	State County	Total Households	TV Households	%
<b>50% &amp; Over</b>	Lamb	6,400	6,300	98
	Lubbock	79,800	79,100	99
	Lynn	2,700	2,700	100
	Terry	5,200	5,100	98
<b>Between 25-49%</b>	<b>TEXAS</b>			
	Bailey	2,700	2,700	100
	Castro	3,300	3,200	97
<b>Between 5-24%</b>	<b>TEXAS</b>			
	Gaines	4,800	4,800	100
	Hall	2,100	2,000	95
	Kent	400	400	100
	Motley	800	800	100
	Scurry	7,200	7,100	99
	Swisher	3,300	3,300	100
	Yoakum	3,400	3,400	100
<b>Station Totals</b>		<b>163,300</b>	<b>161,800</b>	<b>99</b>
<b>Net Weekly Circulation (1987)</b>				<b>90,400</b>
<b>Average Daily Circulation (1987)</b>				<b>41,200</b>

# Texas—Lubbock

## KLBK-TV

Ch. 13

**Network Service:** CBS.

**Licensee:** Charles Woods Television Corp., Box 1559, Lubbock, TX 79408.

**Studio:** 7400 University Ave., Lubbock, TX 79423.

**Telephone:** 806-745-2345. **TWX:** 910-896-4321.

**Technical Facilities:** Channel No. 13 (210-216 MHz). Authorized power: 251-kw visual, 25.1-kw aural. Antenna: 880-ft. above av. terrain, 923-ft. above ground, 4143-ft. above sea level.

Latitude 33° 31' 33"  
Longitude 101° 52' 07"

**Transmitter:** 7400 University Ave.

**Satellite Earth Stations:** Scientific-Atlanta, 7-meter; Scientific-Atlanta, 4.6-meter; Scientific-Atlanta, 4-meter; RCA, Scientific-Atlanta receivers.

**News Service:** AP.

**Ownership:** Charles Woods, 100%. See Group Ownership of Television Stations.

**Began Operation:** November 13, 1952. Sale by W. D. (Dub) Rogers and associates to Grayson Enterprises approved by FCC Oct. 11, 1961 (**Television Digest**, Vol. 17:27; 1:5). Sale of control to Theodore Shanbaum, Ellis Carp, Lee Optical and associated companies pension plan trust approved March 25, 1964. Sale of 1/3 interest from Ellis Carp to Dal-Tex Optical Co. Inc. approved March 19, 1971. Sale of 1/3 interest back to Carp by Dal-Tex approved Dec. 24, 1974. Sale to Robert L. Dudley, et al., conditionally granted March 27, 1980; full grant by FCC May 23, 1980 (Vol. 20:13). Sale of 50% by Dudley to Charles Woods, giving him 100%, approved Oct. 14, 1983.

**Represented (sales):** Blair Television.

**Represented (legal):** Kenkel, Barnard & Edmundson, P.C.

**Represented (engineering):** Cohen & Dippell.

**Personnel:**

CHARLES WOODS, president.  
DAVID UNDERWOOD, general manager.  
DON KING, chief engineer.  
BILL BLANN, production manager.

**Highest One Hour Rate:** \$1500.

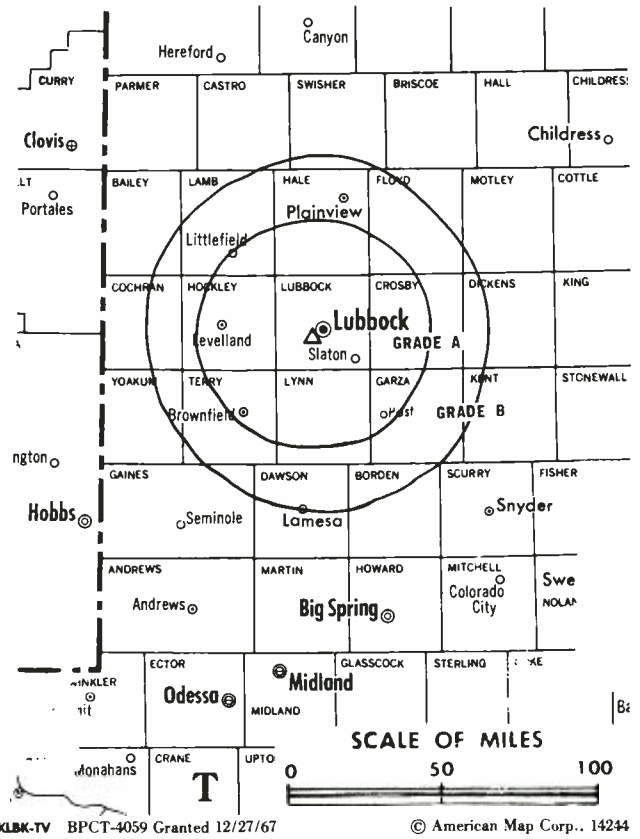
**Highest 30 Sec. Rate:** \$1000.

**NETWORK BASE HOURLY RATE:** \$900.

**City of License:** Lubbock. **ADI:** Lubbock. **Rank:** 150.

Total Households: © MSI Consumer Market Data as of 1/1/87. TV Homes, TV% and Circulation © 1987 Arbitron. County coverage based on Arbitron study.

Net Weekly Circulation	State County	Total Households	TV Households	%
50% & Over	TEXAS			
	Bailey	2,700	2,700	100
	Borden	300	300	100
	Castro	3,300	3,200	97
	Cochran	1,500	1,500	100
	Crosby	2,800	2,800	100



Net Weekly Circulation	State County	Total Households	TV Households	%
50% & Over	Dawson	5,600	5,500	98
	Dickens	1,400	1,400	100
	Floyd	3,200	3,200	100
	Gaines	4,800	4,800	100
	Garza	1,900	1,900	100
	Hale	12,800	12,700	99
	Hockley	8,400	8,300	99
	Kent	400	400	100
	King	200	200	100
	Lamb	6,400	6,300	98
	Lubbock	79,800	79,100	99
	Lynn	2,700	2,700	100
	Motley	800	800	100
Scurry	7,200	7,100	99	
Terry	5,200	5,100	98	
Yoakum	3,400	3,400	100	
Between 25-49%	TEXAS Swisher	3,300	3,300	100
	TEXAS Parmer	3,400	3,400	100
<b>Station Totals</b>		<b>161,500</b>	<b>160,100</b>	<b>99</b>
<b>Net Weekly Circulation (1987)</b>			<b>137,100</b>	
<b>Average Daily Circulation (1987)</b>			<b>86,000</b>	



# Texas—Lufkin-Nacogdoches

## KTRE-TV

Ch. 9

(Satellite of KLTV, Tyler, TX)

**Network Service:** ABC.

**Licensee:** Buford Television Inc. of Lufkin, Box 729, Lufkin, TX 75901.

**Studio:** 1.4-mi. NW of Clawson.

**Mailing Address:** Box 729, Lufkin, TX 75901.

**Telephone:** 409-853-5873.

**Technical Facilities:** Channel No. 9 (186-192 MHz). Authorized power: 158-kw visual, 31.6-kw aural. Antenna: 670-ft. above av. terrain, 522-ft. above ground, 932-ft. above sea level.

Latitude 31° 25' 09"  
Longitude 94° 48' 02"

**Transmitter:** 1.4-mi. NW of Clawson.

**Satellite Earth Stations:** 3 in operation; Harris receivers.

**News Services:** AP, ABC.

**Ownership:** Buford Television. See Group Ownership of Television Stations.

**Began Operation:** August 17, 1955. Sale to present owners by R. W. Wortham Jr. and associates approved by FCC July 18, 1962 (*Television Digest*, Vol. 2:31).

**Represented (sales):** Katz Television.

**Represented (engineering):** Jules Cohen & Associates.

**Personnel:**

ROBERT P. BUFORD, president & chairman of the board.  
ERROL KAPELLUSCH, general manager.  
DUANE DARGIS, sales manager.

**Highest 30 Sec. Rate:** \$500.

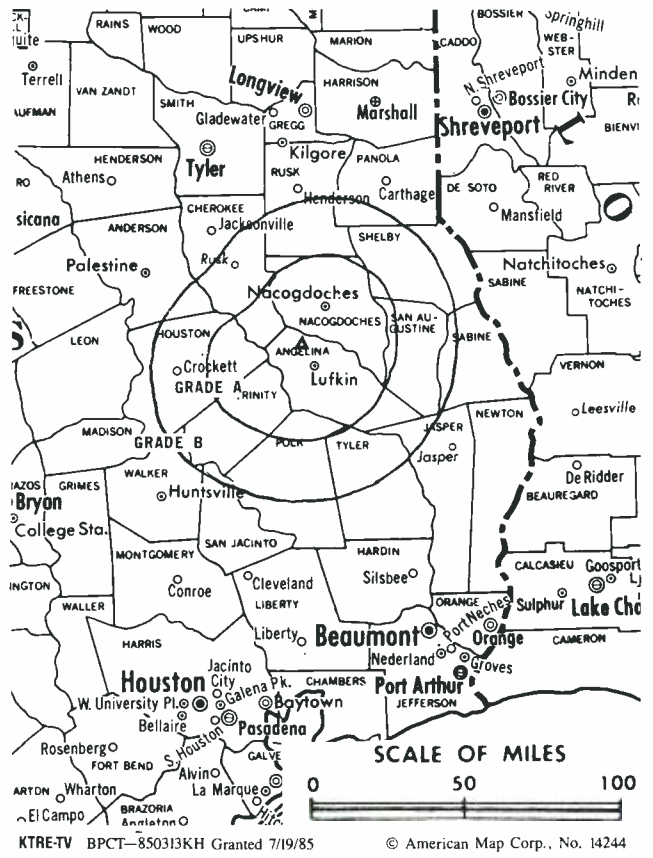
**Rates:** Sold in combination with KLTV, Tyler-Longview, TX.

**NETWORK BASE HOURLY RATE:** \$510.

**City of License:** Lufkin. **ADI:** Tyler-Longview. **Rank:** 125.

Total Households: © MSI Consumer Market Data as of 1/1/87. TV Homes, TV% and Circulation © 1987 Arbitron. County coverage based on Arbitron study.

Net Weekly Circulation	State County	Total Households	TV Households	%
<b>50% &amp; Over</b>	<b>TEXAS</b>			
	Angelina	24,800	24,400	98
	Houston	8,500	8,200	96
	Nacogdoches	19,100	18,600	97
	San Augustine	3,300	3,200	97



Net Weekly Circulation	State County	Total Households	TV Households	%	
<b>50% &amp; Over</b>	Trinity	4,600	4,400	96	
	<b>TEXAS</b>				
	<b>Between 25-49%</b>	Sabine	4,100	4,000	98
	Shelby	9,500	9,300	98	
<b>TEXAS</b>					
<b>Between 5-24%</b>	Cherokee	15,300	14,900	98	
	Jasper	12,500	12,300	98	
	Polk	12,200	11,900	98	
	San Jacinto	5,900	5,700	97	
	Tyler	8,000	7,800	97	
	Walker	15,400	14,900	97	
	<b>Station Totals</b>		<b>143,200</b>	<b>139,600</b>	<b>97</b>
<b>Net Weekly Circulation (1987)</b>				<b>68,600</b>	
<b>Average Daily Circulation (1987)</b>				<b>44,300</b>	

# Texas—Midland & Odessa

## KMID-TV

Ch. 2

**Network Service:** ABC.

**Licensee:** Lorimar-Telepictures Corp., 15303 Ventura Blvd., Sherman Oaks, CA 91403.

**Studio:** Midland-Odessa Air Terminal, Midland, TX 79711.

**Mailing Address:** Drawer B, Midland, TX 79711.

**Telephone:** 915-563-2222. **TWX:** 910-897-5682.

**Technical Facilities:** Channel No. 2 (54-60 MHz). Authorized power: 100-kw visual, 10-kw aural. Antenna: 1052-ft. above av. terrain, 1137-ft. above ground, 4049-ft. above sea level.

Latitude 32° 05' 14"  
Longitude 102° 17' 12"

**Transmitter:** 13.5-mi. NW of Midland.

**Satellite Earth Stations:** Harris, 6.1-meter; Prodelin, 5-meter; Scientific-Atlanta, 5-meter; Scientific-Atlanta, 7-meter; Harris, Scientific-Atlanta receivers.

**News Services:** ABC, CNN, NIWS.

**Ownership:** Lorimar-Telepictures Corp., 100%. See Group Ownership of Television Stations.

**Began Operation:** December 18, 1953. Sale to present owner by Midessa TV Co. Inc. approved by FCC Jan. 4, 1984 (*Television Digest*, Vol. 23:38).

**Represented (sales):** Katz Television.

**Personnel:**

JOHN FOSTER, general manager.  
DELORES STOKES, operations manager.  
DALE GORSUCH, chief engineer.

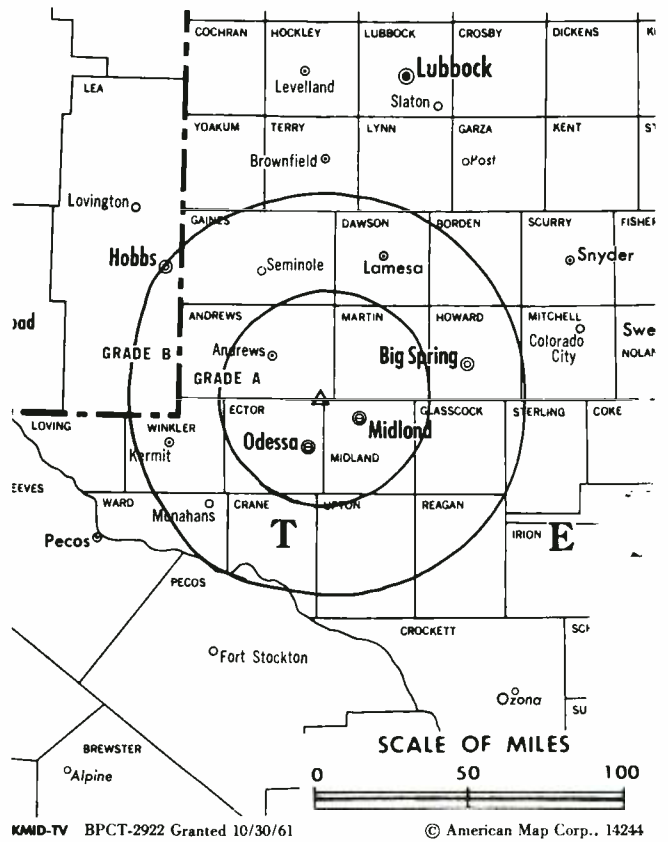
**Highest 30 Sec. Rate:** \$800.

**NETWORK BASE HOURLY RATE:** \$900.

**City of License:** Midland. **ADI:** Odessa-Midland. **Rank:** 140.

Total Households: © MSI Consumer Market Data as of 1/1/87. TV Homes, TV% and Circulation © 1987 Arbitron. County coverage based on Arbitron study.

Net Weekly Circulation	State County	Total Households	TV Households	%
50% & Over	NEW MEXICO			
	Lea North	20,600	20,100	98
	Lea South	2,600	2,500	96
50% & Over	TEXAS			
	Andrews	5,200	5,100	98
	Brewster	2,900	2,800	96
	Crane	1,700	1,700	100
	Dawson	5,600	5,500	98
	Ector	51,800	51,400	99
	Gaines	4,800	4,800	100
	Glasscock	400	400	100



Net Weekly Circulation	State County	Total Households	TV Households	%
50% & Over	Howard	12,700	12,600	99
	Jeff Davis	600	600	100
	Loving	100	100	100
	Martin	1,600	1,600	100
	Midland	41,500	41,200	99
	Pecos	4,800	4,700	98
	Reagan	1,500	1,500	100
	Reeves	4,800	4,700	98
	Upton	1,700	1,700	100
	Ward	5,100	5,000	98
	Winkler	3,500	3,500	100
Between 25-49%	TEXAS			
	Crockett	1,600	1,600	100
	Terrell	600	600	100
Between 5-24%	TEXAS			
	Borden	300	300	100
	Yoakum	3,400	3,400	100
<b>Station Totals</b>		<b>179,400</b>	<b>177,400</b>	<b>98</b>
<b>Net Weekly Circulation (1987)</b>				<b>146,500</b>
<b>Average Daily Circulation (1987)</b>				<b>97,500</b>

**Texas—Odessa**

**KOSA-TV**

Ch. 7



**Network Service:** CBS.

**Licensee:** Forward Communications of Texas Inc., Box 4186, Odessa, TX 79760.

**Studio:** 1211 N. Whitaker Ave., Odessa, TX 79763.

**Telephone:** 915-337-8301. **TWX:** 910-897-5504.

**Technical Facilities:** Channel No. 7 (174-180 MHz). Authorized power: 316-kw visual, 39.8-kw aural. Antenna: 740-ft. above av. terrain, 726-ft. above ground, 3856-ft. above sea level.

Latitude 31° 51' 50.5"  
Longitude 102° 34' 41.0"

**Transmitter:** Farm Rd. No. 866, 11-mi. W of Odessa.

**Satellite Earth Stations:** Scientific-Atlanta, 7-meter; Scientific-Atlanta receivers.

**News Service:** AP.

**Ownership:** Forward Communications Corp. See Group Ownership of Television Stations.

**Began Operation:** January 1, 1956. Transfer of control to Wesray Communications Corp. approved by FCC Aug. 16, 1984. Previous sale to Forward by Doubleday Bcstg. Co. approved by FCC Sept. 11, 1973. Sale to International Bcstg. Co. approved Feb. 27, 1986 but not consummated.

**Represented (sales):** Blair Television.

**Represented (legal):** Wiley, Rein & Fielding.

**Personnel:**

TOM HUGHES, vice president & general manager.  
ROBERT WICKSON, general & national sales manager.  
DON COLLINS, local sales manager.  
AL HARRIS, chief engineer.  
BOB CYPHERS, news director.

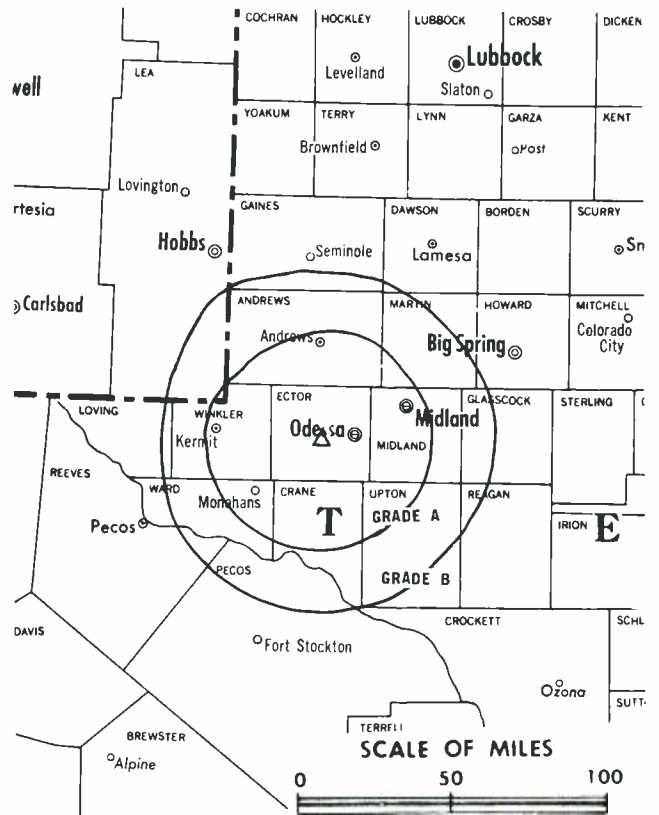
**Highest 30 Sec. Rate:** \$600.

**NETWORK BASE HOURLY RATE:** \$875.

**City of License:** Odessa. **ADI:** Odessa-Midland. **Rank:** 140.

Total Households: © MSI Consumer Market Data as of 1/1/87. TV Homes, TV% and Circulation © 1987 Arbitron. County coverage based on Arbitron study.

Net Weekly Circulation	State County	Total Households	TV Households	%
50% & Over	NEW MEXICO Lea South	2,600	2,500	96



KOSA-TV BMPCT-4369 Granted 11/26/56

© American Map Corp. 14244

Net Weekly Circulation	State County	Total Households	TV Households	%
<b>50% &amp; Over</b>	<b>TEXAS</b>			
	Andrews	5,200	5,100	98
	Brewster	2,900	2,800	96
	Crane	1,700	1,700	100
	Culberson	1,000	1,000	100
	Ector	51,800	51,400	99
	Gaines	4,800	4,800	100
	Glasscock	400	400	100
	Howard	12,700	12,600	99
	Jeff Davis	600	600	100
	Loving	100	100	100
	Martin	1,600	1,600	100
	Midland	41,500	41,200	99
Pecos	4,800	4,700	98	
Presidio	1,800	1,700	94	
Reagan	1,500	1,500	100	
Reeves	4,800	4,700	98	
Terrell	600	600	100	
Upton	1,700	1,700	100	
Ward	5,100	5,000	98	
Winkler	3,500	3,500	100	
<b>Between 25-49%</b>	<b>NEW MEXICO</b>			
	Lea North	20,600	20,100	98
	<b>TEXAS</b>			
Crockett	1,600	1,600	100	
<b>Between 5-24%</b>	<b>TEXAS</b>			
Dawson	5,600	5,500	98	
<b>Station Totals</b>		<b>178,500</b>	<b>176,400</b>	<b>98</b>
<b>Net Weekly Circulation (1987)</b>			<b>139,900</b>	
<b>Average Daily Circulation (1987)</b>			<b>86,400</b>	

# Texas—Odessa

**KPEJ**

**Ch. 24**

**Network Service:** None, independent.

**Licensee:** SWMM/Odessa-Midland Corp., 6100 Corporate Dr., Suite 500, Houston, TX 77036.

**Studio:** 1550 West Interstate 20, Odessa, TX 79763.

**Mailing Address:** Box 11009, Odessa, TX 79760.

**Telephone:** 915-563-2424.

**Technical Facilities:** Channel No. 24 (530-536 MHz). Authorized power: 4453.2-kw visual, 890.6-kw aural. Antenna: 1100-ft. above av. terrain, 1102-ft. above ground, 4014-ft. above sea level.

Latitude 32° 05' 51"  
Longitude 102° 17' 21"

**Transmitter:** E of Hwy. 1788, 14-mi. NW of Midland.

**Ownership:** SouthWest MultiMedia Corp., 100%. See Group Ownership of Television Stations.

**Began Operation:** June 16, 1986.

**Represented (sales):** Independent TV Sales.

**Represented (legal):** Lackshin & Nathan.

**Represented (engineering):** William Thompson.

**Personnel:**

DAN J. ROBBINS, general manager.  
STAN KAYE, sales manager.  
MICHAEL WALENTA, engineering director.

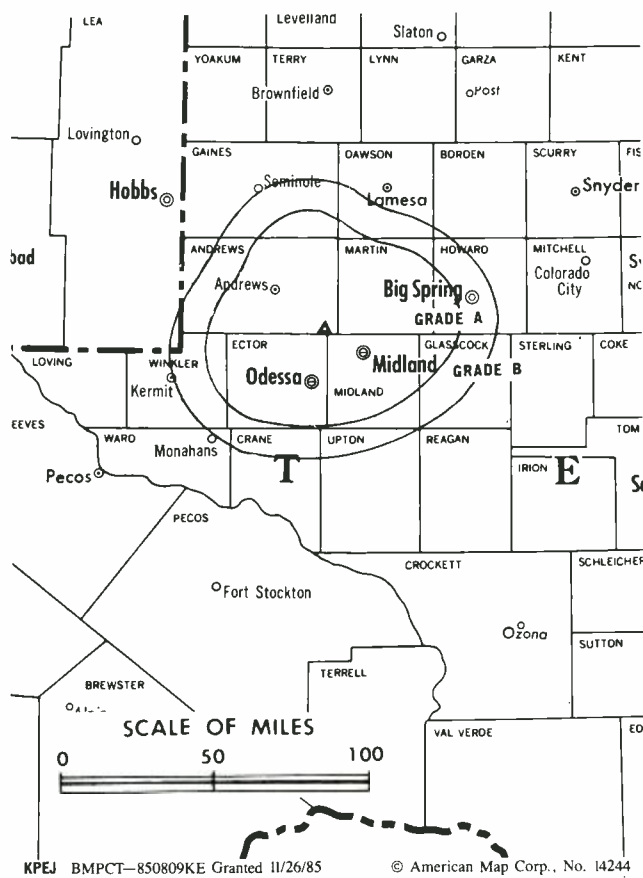
**Highest One Hour Rate:** \$1000.

**Highest 30 Sec. Rate:** \$200.

**City of License:** Odessa. **ADI:** Odessa-Midland. **Rank:** 140.

Total Households: © MSI Consumer Market Data as of 1/1/87. TV Homes, TV% and Circulation © 1987 Arbitron. County coverage based on Arbitron study.

Net Weekly Circulation	State County	Total Households	TV Households	%
<b>50% &amp; Over</b>	<b>TEXAS</b> Martin	1,600	1,600	100
<b>Between 25-49%</b>	<b>TEXAS</b> Crane Ector	1,700 51,800	1,700 51,400	100 99



KPEJ BMPCT-850809KE Granted 11/26/85

© American Map Corp., No. 14244

Net Weekly Circulation	State County	Total Households	TV Households	%
<b>Between 25-49%</b>	Midland Ward Winkler	41,500 5,100 3,500	41,200 5,000 3,500	99 98 100
<b>Between 5-24%</b>	<b>TEXAS</b> Andrews Dawson Gaines Glasscock Howard	5,200 5,600 4,800 400 12,700	5,100 5,500 4,800 400 12,600	98 98 100 100 99
<b>Station Totals</b>		<b>133,900</b>	<b>132,800</b>	<b>99</b>
<b>Net Weekly Circulation (1987)</b>			<b>42,900</b>	
<b>Average Daily Circulation (1987)</b>			<b>20,300</b>	

# Texas—Odessa

## KTPX

Ch. 9

(Also operates satellite KWAB-TV, Big Spring, TX)

**Network Service:** NBC.

**Licensee:** MSP Television of Midland-Odessa Inc., Box 6699, Midland, TX 79711.

**Studio:** County Rd. 125W, between U.S. 80, & I-20.

**Mailing Address:** Box 6699, Midland, TX 79711.

**Telephone:** 915-563-4210. **TWX:** 910-895-5346.

**Technical Facilities:** Channel No. 9 (186-192 MHz). Authorized power: 316-kw visual, 31.6-kw aural. Antenna: 1270-ft. above av. terrain, 1080-ft. above ground, 4490-ft. above sea level.

Latitude 31° 59' 17"  
Longitude 102° 51' 59"

**Transmitter:** 17-mi. ENE of Kermit, TX; 26-mi. NW of Odessa; 27-mi. NE of Monahans.

**Satellite Earth Stations:** 4.5-meter C-band; Harris, 3.5-meter Ku-band; Harris, 7.5-meter Ku-band; RCA, 4.5-meter Ku-band; Harris, M/A-Com, Scientific-Atlanta receivers.

**News Services:** Conus, NBC, UPI.

**Ownership:** MSP Television of Midland-Odessa Inc. First Capital Corp. of Chicago, 90%; Madison Dearborn Partners, 10%. Francis A. Martin III, chmn.; James H. Smith, pres.; Glen E. Pickell, exec. v.p.-treas.; Richard C. Spaulding, secy.

**Began Operation:** December 1, 1958. Moved to new site and higher power Feb. 1, 1963. Sale to Grayson Enterprises by Tri-Cities Bcstrs. (John B. Walton) approved by FCC Feb. 12, 1969. Distress sale to Permian Basin TV Corp. conditionally approved by FCC March 27, 1980; full grant April 22, 1980 (*Television Digest*, Vol. 20:13). Sale to present owners approved Nov. 19, 1985.

**Represented (sales):** Petry Television Inc.

**Personnel:**

JOHN MARQUISS, president & general manager.

DIANA M. DIXON, general sales manager.

GRADY WOODWARD, chief engineer.

MICHAEL J. GLEASON, news director.

**Highest One Hour Rate:** \$3000.

**Highest 30 Sec. Rate** (September 24, 1987): \$1000.

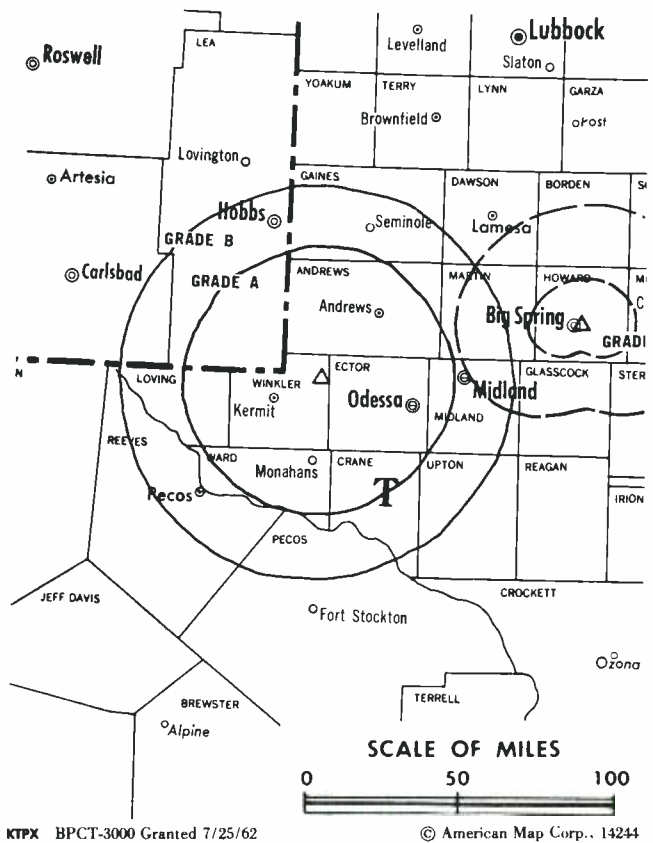
**NETWORK BASE HOURLY RATE:** \$700.

**Arbitron Data:** Includes KWAB-TV, Big Spring, TX.

**City of License:** Odessa. **ADI:** Odessa-Midland. **Rank:** 140.

Total Households: © MSI Consumer Market Data as of 1/1/87. TV Homes, TV% and Circulation © 1987 Arbitron. County coverage based on Arbitron study.

Net Weekly Circulation	State County	Total Households	TV Households	%
50% & Over	<b>NEW MEXICO</b>			
	Lea North	20,600	20,100	98
	Lea South	2,600	2,500	96
	<b>TEXAS</b>			
	Andrews	5,200	5,100	98
	Brewster	2,900	2,800	96



Net Weekly Circulation	State County	Total Households	TV Households	%
50% & Over	Crane	1,700	1,700	100
	Culberson	1,000	1,000	100
	Ector	51,800	51,400	99
	Gaines	4,800	4,800	100
	Howard	12,700	12,600	99
	Jeff Davis	600	600	100
	Loving	100	100	100
	Martin	1,600	1,600	100
	Midland	41,500	41,200	99
	Mitchell	3,300	3,300	100
	Pecos	4,800	4,700	98
	Presidio	1,800	1,700	94
	Reeves	4,800	4,700	98
Upton	1,700	1,700	100	
Ward	5,100	5,000	98	
Winkler	3,500	3,500	100	
Between 25-49%	<b>TEXAS</b>			
	Reagan	1,500	1,500	100
	Terrell	600	600	100
Yoakum	3,400	3,400	100	
Between 5-24%	<b>TEXAS</b>			
	Crockett	1,600	1,600	100
	Dawson	5,600	5,500	98
Glasscock	400	400	100	
<b>Station Totals</b>		<b>185,200</b>	<b>183,100</b>	<b>98</b>
<b>Net Weekly Circulation (1987)</b>				<b>142,400</b>
<b>Average Daily Circulation (1987)</b>				<b>81,800</b>

# Texas—Rosenberg

## KXLN-TV

Ch. 45

**Network Service:** Univision.

**Grantee:** Pueblo Bcstg. Corp., 9442 Kirby Dr., Houston, TX 77054.

**Studio:** 9442 Kirby Dr., Houston, TX 77054.

**Telephone:** 713-662-4545.

**Technical Facilities:** Channel No. 45 (656-662 MHz). Authorized power: 2500-kw max. visual, 250-kw max. aural. Antenna: 1440-ft. above av. terrain, 1429-ft. above ground, 1505-ft. above sea level.

Latitude	29°	33'	25"
Longitude	95°	30'	04"

**Transmitter:** 3101 Senior Rd., 3-mi. E of Dewalt.

**Multichannel TV Sound:** Stereo only.

**Satellite Earth Stations:** SatCom, 5-meter; Scientific-Atlanta, 4.6-meter; Scientific-Atlanta receivers.

**Ownership:** Jose Adan Trevino & Alfonso C. Pena, voting co-trustees, 85.7%; Anthony Dickens-Lara, 12.2%; Elma Barrera, 2%.

**Began Operation:** September 1, 1986.

**Represented (sales):** Univision—Spanish International Network.

**Represented (legal):** Mullin, Rhyne, Emmons & Topel, P.C.

**Represented (engineering):** Jules Cohen & Associates.

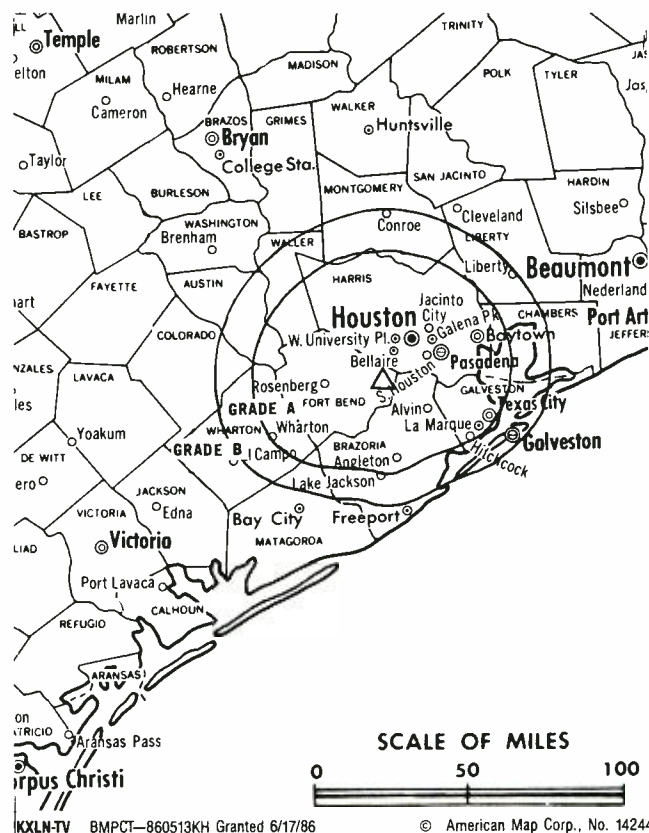
### Personnel:

ADAN TREVINO, president.

A. C. PENA, general manager & general sales manager.

CARLOS NAVA, national sales manager.

STEVE LOONEY, engineering director.



KXLN-TV BMPCT-860513KH Granted 6/17/86

© American Map Corp., No. 14244

**Highest One Hour Rate:** \$1500.

**Highest 30 Sec. Rate:** \$80.

**Arbitron Data:** Not available.

**City of License:** Rosenberg. **ADI:** Houston. **Rank:** 10.

# Texas—San Angelo

## KACB-TV

Ch. 3

(Satellite of KRBC-TV, Abilene)

**Network Service:** NBC.

**Licensee:** Abilene Radio & TV Co., 4510 14th St., Abilene, TX 79605.

**Studio:** 4510 S. 14th St., Abilene, TX 79605.

**Telephone:** 915-692-4242. **TWX:** 915-492-9210.

**Technical Facilities:** Channel No. 3 (60-66 MHz). Authorized power: 17.87-kw visual, 3.55-kw aural. Antenna: 600-ft. above av. terrain, 469-ft. above ground, 2719-ft. above sea level.

Latitude 31° 37' 22"  
Longitude 100° 26' 14"

**Transmitter:** 7.7-mi. N of San Angelo, 0.4-mi. W of State Hwy. 208.

**News Service:** AP.

**Ownership:** L. Dale Ackers, pres., 33.2%; Christine Ackers Cagle, v.p., 24.1%; Jack Andrews, secy.-treas., 29.1%; Florence A. Andrews, 4.17%.

**Began Operation:** February 8, 1962.

**Represented (sales):** Blair Television.

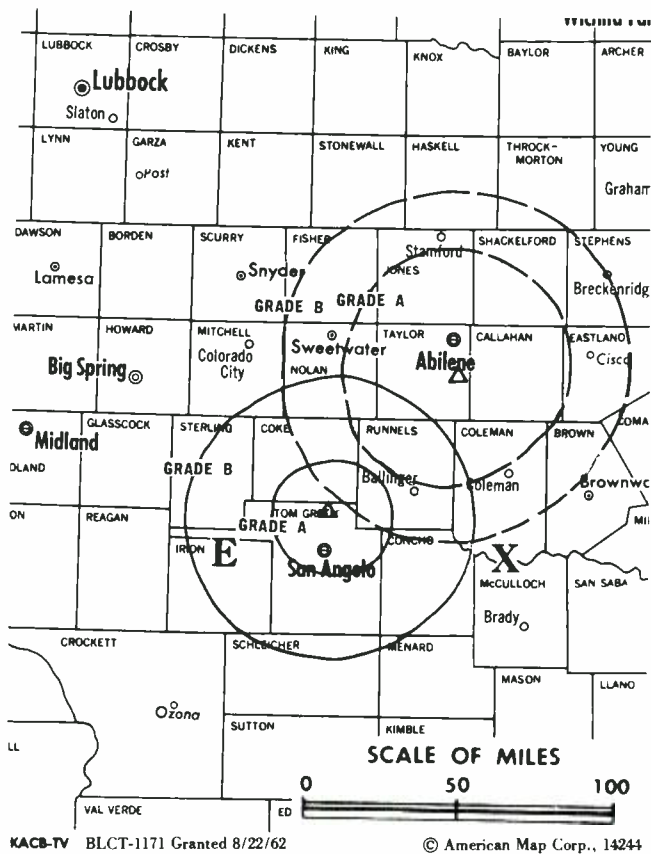
**Represented (legal):** Kenkel, Barnard & Edmundson, P.C.

**Represented (engineering):** Edward F. Lorentz & Associates.

**Personnel:**

DALE ACKERS, president.  
KEN KNOX, station manager & sales manager.  
JERRY SHACKELFORD, program director.  
BOB LLOYD, chief engineer.

**Rates:** Sold in combination with KRBC-TV, Abilene.



**NETWORK BASE HOURLY RATE:** Bonus.

**Arbitron Data:** Included with KRBC-TV, Abilene, TX.

**City of License:** San Angelo. **ADI:** San Angelo. **Rank:** 191.

# Texas—San Angelo

## KIDY

Ch. 6

**Network Service:** Fox.

**Licensee:** Sage Bcstg. Corp., 406 S. Irving St., San Angelo, TX 76903.

**Studio:** 406 S. Irving St., San Angelo, TX 76903.

**Telephone:** 915-658-2666. **Easylink:** 62959264.

**Technical Facilities:** Channel No. 6 (82-88 MHz). Authorized power: 100-kw visual, 10-kw aural. Antenna: 910-ft. above av. terrain, 1000-ft. above ground, 3023-ft. above sea level.

Latitude 31° 35' 21"  
Longitude 100° 31' 00"

**Transmitter:** 2.31-mi. N of intersection of U.S. 87 & March Rd., San Angelo.

**Satellite Earth Stations:** Harris, 6.1-meter C-band; Harris, 3.5-meter C-band; RCA, 4.5-meter Ku-band; Harris, RCA receivers.

**Ownership:** Raymond G. Schindler, pres., 82%; Paris Schindler, v.p., 5%; Timothy R. Brown, secy., 5%; Jo Edgell, treas.-asst. secy., 2%; Bill Carter, 2%; Anne-Marie Barrabes Altemir, 3%; Oliver Bell & Rosetta Bell, 1%. See Schindler Group in Group Ownership of Television Stations.

**Began Operation:** May 12, 1984.

**Represented (sales):** Seltel Inc.

**Represented (legal):** Schnader, Harrison, Segal & Lewis.

**Represented (engineering):** Jules Cohen & Associates.

### Personnel:

RAYMOND G. SCHINDLER, president.  
BILL CARTER, vice president & general manager.  
BARBARA JENNISON, local sales manager.  
ARTHUR JUAREZ, production manager.  
GLENN EDWARDS, chief engineer.


**Highest One Hour Rate:** \$900.

**Highest 30 Sec. Rate (May 30, 1987):** \$90.

**City of License:** San Angelo. **ADI:** San Angelo. **Rank:** 191.

Total Households: © MSI Consumer Market Data as of 1/1/87. TV Homes, TV% and Circulation © 1987 Arbitron. County coverage based on Arbitron study.

Net Weekly Circulation	State County	Total Households	TV Households	%
50% & Over	TEXAS Irion	500	500	100



KIDY BMPCT—830701KH Granted 8/25/83 © American Map Corp., No. 14244

Net Weekly Circulation	State County	Total Households	TV Households	%
50% & Over	Tom Green	35,600	35,200	99
Between 25-49%	TEXAS Coke	1,400	1,400	100
	Concho	1,100	1,100	100
	Reagan	1,500	1,500	100
	Runnels	4,700	4,600	98
	Sterling	400	400	100
Between 5-24%	TEXAS Glasscock	400	400	100
	Mc Culloch	3,600	3,500	97
	Schleicher	1,000	1,000	100
	Sutton	2,000	1,900	95
<b>Station Totals</b>		<b>52,200</b>	<b>51,500</b>	<b>98</b>
<b>Net Weekly Circulation (1987)</b>				<b>26,000</b>
<b>Average Daily Circulation (1987)</b>				<b>10,100</b>



# Texas—San Angelo

**KLST**

**Ch. 8**

**Network Service:** CBS.

**Licensee:** Jewell Television Corp., Box 1941, San Angelo, TX 76902.

**Studio:** 2800 Armstrong, San Angelo, TX.

**Mailing Address:** Box 1941, San Angelo, TX 76902.

**Telephone:** 915-949-8800. **TWX:** 510-871-3805.

**Technical Facilities:** Channel No. 8 (180-186 MHz). Authorized power: 316-kw visual, 31.6-kw aural. Antenna: 1450-ft. above av. terrain, 1500-ft. above ground, 3326-ft. above sea level.

Latitude 31° 22' 01"  
Longitude 100° 02' 48"

**Transmitter:** 3.3-mi. SE of Eola.

**Satellite Earth Stations:** Transmit/receive Scientific-Atlanta, 7-meter C-band; Scientific-Atlanta, 4.6-meter C-band; Vertex, 4.6-meter Ku-band; M/A-Com, Scientific-Atlanta receivers.

**News Service:** AP.

**Ownership:** Estate of T. B. Lanford, 100%. See Group Ownership of Television Stations.

**Began Operation:** June 26, 1953. Transfer of 74% to KGKL and R. H. Simmons approved March 13, 1957 by FCC (*Television Digest*, Vol. 13:2, 11). Transfer of 49% from KGKL to Big Spring Bcstg. Co. effective March 25, 1959. Transfer to Westex TV Co. owners approved by FCC Dec. 4, 1962. Sale to present owner by Houston H. & Edward H. Harte & A. L. Hall approved Jan. 20, 1971.

**Represented (sales):** Katz Television.

**Represented (legal):** Wiley, Rein & Fielding.

**Represented (engineering):** Edward F. Lorentz & Associates.

**Personnel:**

- PAUL STENSTROM, general manager.
- DON HARDIN, chief engineer.
- GORDON HAY, station & program manager.
- GARY GLENN, sales manager.
- LINDA DUNNAVANT, national sales assistant.
- PAULA McQUEEN, administrative assistant.

**Highest One Hour Rate:** \$4800.

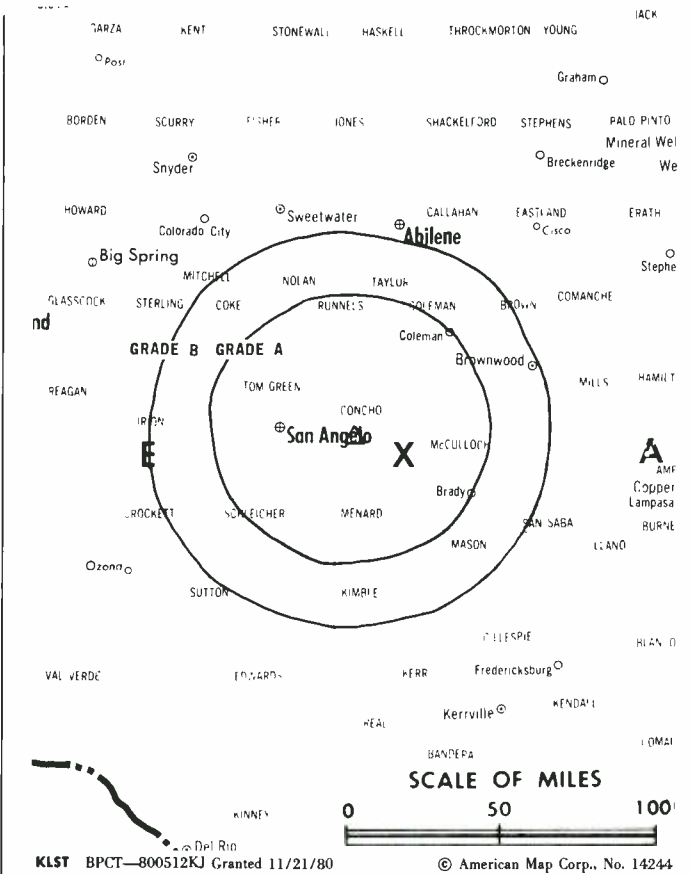
**Highest 30 Sec. Rate:** \$750.

**NETWORK BASE HOURLY RATE:** \$341.

**City of License:** San Angelo. **ADI:** San Angelo. **Rank:** 191.

Total Households: © MSI Consumer Market Data as of 1/1/87. TV Homes, TV% and Circulation © 1987 Arbitron. County coverage based on Arbitron study.

Net Weekly Circulation	State County	Total Households	TV Households	%
<b>50% &amp; Over</b>	TEXAS			
	Coke	1,400	1,400	100
	Concho	1,100	1,100	100
	Crockett	1,600	1,600	100



Net Weekly Circulation	State County	Total Households	TV Households	%
<b>50% &amp; Over</b>	Irion	500	500	100
	Kimble	1,600	1,500	94
	Mc Culloch	3,600	3,500	97
	Mason	1,600	1,500	94
	Menard	900	900	100
	Runnels	4,700	4,600	98
	Schleicher	1,000	1,000	100
	Sterling	400	400	100
	Sutton	2,000	1,900	95
	Tom Green	35,600	35,200	99
<b>Between 25-49%</b>	TEXAS			
	Reagan	1,500	1,500	100
<b>Between 5-24%</b>	TEXAS			
	Brown	14,500	14,200	98
	Coleman	4,300	4,200	98
	Mills	1,900	1,900	100
	Mitchell	3,300	3,300	100
	Nolan	6,500	6,400	98
	San Saba	2,500	2,400	96
<b>Station Totals</b>		<b>90,500</b>	<b>89,000</b>	<b>98</b>
<b>Net Weekly Circulation (1987)</b>				<b>56,000</b>
<b>Average Daily Circulation (1987)</b>				<b>39,900</b>

# Texas—San Antonio

## KENS-TV

Ch. 5

**Network Service:** CBS.

**Licensee:** Harte-Hanks Television Inc., Box TV 5, San Antonio, TX 78299.

**Studio:** 5400 Fredericksburg Rd., San Antonio, TX 78229.

**Telephone:** 512-366-5000. TWX: 910-871-1012.

**Technical Facilities:** Channel No. 5 (76-82 MHz). Authorized power: 100-kw visual, 10-kw aural. Antenna: 1392-ft. above av. terrain, 1531-ft. above ground, 2049-ft. above sea level.

Latitude 29° 16' 07"  
Longitude 98° 15' 55"

**Transmitter:** Tower Rd., 4-mi. NE of Elmendorf, TX.

**Satellite Earth Stations:** Transmit/receive Satcom Technologies, 9.2-meter; Satcom Technologies, 7-meter; Satcom Technologies, 5.5-meter Ku-band; Scientific-Atlanta receivers.

**News Services:** AP, NIWS.

**Ownership:** Harte-Hanks Communications Inc., 100%. See Group Ownership of Television Stations.

**Began Operation:** February 15, 1950. Transfer to present owners from owners of San Antonio Express and News approved by FCC July 3, 1962. Sale to San Antonio Express and News by Storer Bcstg. Co., which acquired it in Oct. 1951, approved by FCC Oct. 27, 1954 (Television Digest, Vol. 7:30, 41; 10:15, 22, 26, 44).

**Represented (sales):** Katz Television.

**Represented (legal):** Arnold & Porter.

### Personnel:

MICHAEL J. CONLY, president & general manager.  
JACK W. FOREHAND, vice president & station manager.  
DAVID SANKOVICH, vice president & general sales manager.  
BOB ROGERS, vice president & director of news & public affairs.  
CHUCK SELF, national sales manager.  
ARTHUR EMERSON, local sales manager.  
JERRY NORDSIEK, chief engineer.  
KATHLEEN COOPER, program coordinator.  
BECKY DEWAN, director of finance.  
PHIL WILLIAMS, director of satellite services.

**Highest One Hour Rate:** \$20,000.

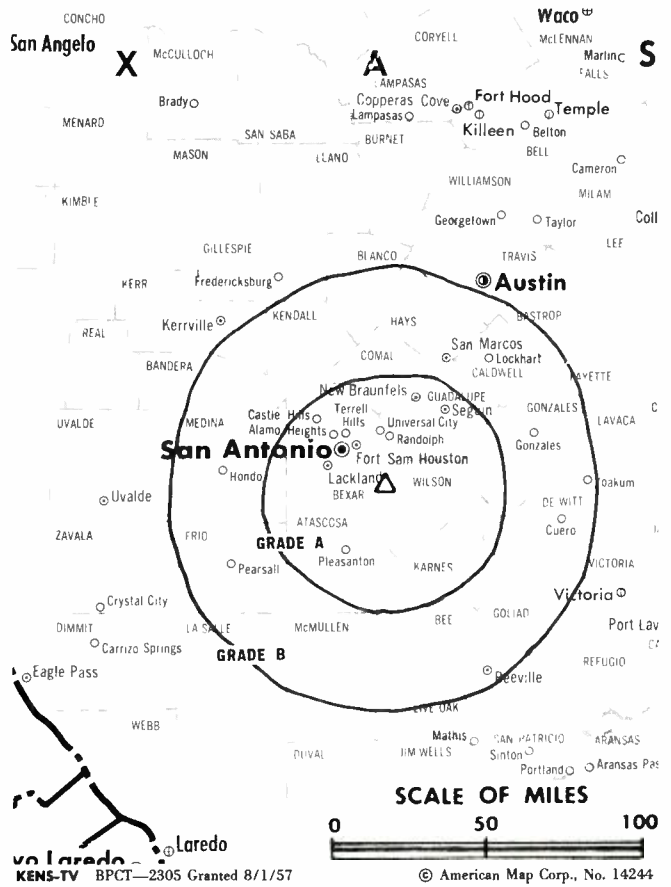
**Highest 30 Sec. Rate:** \$5000.

**NETWORK BASE HOURLY RATE:** \$1360.

**City of License:** San Antonio. **ADI:** San Antonio. **Rank:** 44.

Total Households: © MSI Consumer Market Data as of 1/1/87. TV Homes, TV% and Circulation © 1987 Arbitron. County coverage based on Arbitron study.

Net Weekly Circulation	State County	Total Households	TV Households	%
<b>50% &amp; Over</b>	ATASCOSA	10,100	9,900	98
	Bandera	3,700	3,700	100
	Bee	9,300	9,100	98
	Bexar	374,100	369,800	99
	Caldwell	8,600	8,400	98
	Comal	17,100	16,900	99
	De Witt	7,200	7,000	97
	Dimmit	3,500	3,300	94
	Edwards	700	700	100
	Frio	4,400	4,300	98
	Gillespie	6,400	6,200	97
	Goliad	2,000	1,900	95



© American Map Corp., No. 14244

Net Weekly Circulation	State County	Total Households	TV Households	%
<b>50% &amp; Over</b>	Gonzales	6,000	5,900	98
	Guadalupe	19,600	19,200	98
	Karnes	4,600	4,500	98
	Kendall	5,100	5,000	98
	Kerr	14,200	13,900	98
	Kinney	900	900	100
	La Salle	2,000	1,900	95
	Lavaca	7,700	7,400	96
	Live Oak	3,800	3,700	97
	Mcmullen	300	300	100
	Maverick	9,900	9,400	95
	Medina	8,700	8,500	98
	Real	1,000	1,000	100
	Uvalde	7,800	7,600	97
Val Verde	12,500	12,100	97	
Victoria	27,000	26,500	98	
Wilson	6,600	6,400	97	
Zavala	3,300	3,200	97	

Net Weekly Circulation	State County	Total Households	TV Households	%
<b>Between 25-49%</b>	TEXAS Blanco	2,400	2,400	100
	Hays	16,600	16,300	98

Net Weekly Circulation	State County	Total Households	TV Households	%
<b>Between 5-24%</b>	TEXAS Bastrop	11,900	11,600	97
	Duval	4,200	4,100	98
	Fayette	8,100	7,700	95
	Kimble	1,600	1,500	94
	Webb	32,000	31,400	98
Zapata	2,500	2,400	96	

<b>Station Totals</b>	<b>667,400</b>	<b>656,000</b>	<b>98</b>
<b>Net Weekly Circulation (1987)</b>		<b>534,600</b>	
<b>Average Daily Circulation (1987)</b>		<b>355,200</b>	

# Texas—San Antonio

## KMOL-TV

Ch. 4

**Network Service:** NBC.

**Licensee:** United Television Inc., Box 2641, San Antonio, TX 78299.

**Studio:** 1031 Navarro St.

**Mailing Address:** Box 2641, San Antonio, TX 78299.

**Telephone:** 512-226-4251. **TWX:** 512-571-0920.

**Technical Facilities:** Channel No. 4 (66-72 MHz). Authorized power: 100-kw visual, 20-kw aural. Antenna: 1476-ft. above av. terrain, 1531-ft. above ground, 2049-ft. above sea level.

Latitude 29° 16' 10"  
Longitude 98° 15' 55"

**Transmitter:** 4-mi. from Elmendorf on bearing of N 79 E.

**Multichannel TV Sound:** Stereo only.

**Satellite Earth Stations:** Transmit/receive Harris, 8-meter Ku-band; Harris, 3-meter Ku-band; Satcom Technologies, 7-meter C-band; Comtech, Harris receivers.

**News Services:** AP, CNN.

**Ownership:** United Television Inc., 100%. See Group Ownership of Television Stations.

**Began Operation:** December 11, 1949. Sale to present owner by Avco Bcstg. Corp. approved by FCC Sept. 18, 1975 (*Television Digest*, Vol. 14:48). Sale to Avco by Hugh Halff Jr. and associates approved Sept. 15, 1965 (Vol. 5:22, 38).

**Represented (sales):** MMT Sales Inc.

**Represented (legal):** Hogan & Hartson.

**Represented (engineering):** A. D. Ring & Associates.

**Personnel:**

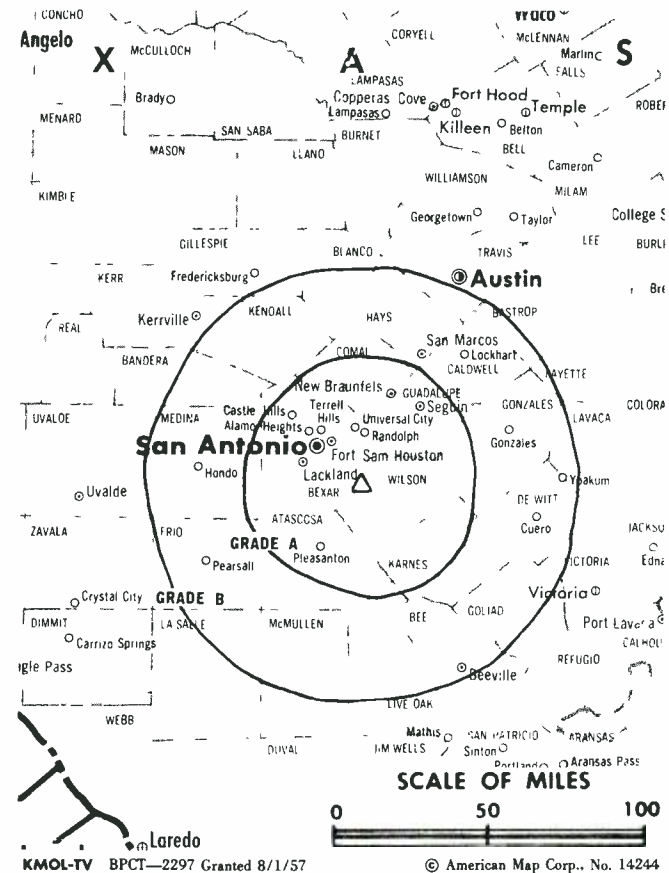
- ROBERT DONOHUE, vice president & general manager.
- KEVIN DONOHUE, general sales manager.
- JACK CARROLL, operations manager.
- LINDA TAFOLLA, community services director.
- DENNIS MARSHALL, promotion manager.
- RON HARIG, news director.
- HAROLD FRIESENHAHN, chief engineer.

**Rates:** Not available.

**City of License:** San Antonio. **ADI:** San Antonio. **Rank:** 44.

Total Households: © MSI Consumer Market Data as of 1/1/87. TV Homes, TV% and Circulation © 1987 Arbitron. County coverage based on Arbitron study.

Net Weekly Circulation	State County	Total Households	TV Households	%
<b>50% &amp; Over</b>	<b>TEXAS</b>			
	Atascosa	10,100	9,900	98
	Bandera	3,700	3,700	100
	Bee	9,300	9,100	98
	Bexar	374,100	369,800	99
	Blanco	2,400	2,400	100
	Caldwell	8,600	8,400	98
	Comal	17,100	16,900	99
	De Witt	7,200	7,000	97
	Dimmit	3,500	3,300	94
	Edwards	700	700	100
	Frio	4,400	4,300	98
	Gillespie	6,400	6,200	97



Net Weekly Circulation	State County	Total Households	TV Households	%
<b>50% &amp; Over</b>	Goliad	2,000	1,900	95
	Gonzales	6,000	5,900	98
	Guadalupe	19,600	19,200	98
	Karnes	4,600	4,500	98
	Kendall	5,100	5,000	98
	Kerr	14,200	13,900	98
	Kinney	900	900	100
	La Salle	2,000	1,900	95
	Lavaca	7,700	7,400	96
	Mcmullen	300	300	100
	Mason	1,600	1,500	94
	Maverick	9,900	9,400	95
	Medina	8,700	8,500	98
	Real	1,000	1,000	100
Uvalde	7,800	7,600	97	
Val Verde	12,500	12,100	97	
Wilson	6,600	6,400	97	
Zavala	3,300	3,200	97	
<b>Between 25-49%</b>	<b>TEXAS</b>			
	Hays	16,600	16,300	98
	Live Oak	3,800	3,700	97
	Victoria	27,000	26,500	98
<b>Between 5-24%</b>	<b>TEXAS</b>			
	Bastrop	11,900	11,600	97
	Kimble	1,600	1,500	94
	Webb	32,000	31,400	98
<b>Station Totals</b>		<b>654,200</b>	<b>643,300</b>	<b>98</b>
<b>Net Weekly Circulation (1987)</b>				<b>512,100</b>
<b>Average Daily Circulation (1987)</b>				<b>308,300</b>

# Texas—San Antonio

## KSAT-TV

Ch. 12

**Network Service:** ABC.

**Licensee:** Channel 12 Television Co., Box 2478, San Antonio, TX 78298.

**Studio:** 1408 N. St. Mary's St., San Antonio, TX.

**Mailing Address:** Box 2478, San Antonio, TX 78298.

**Telephone:** 512-228-1200. **TWX:** 910-871-1022.

**Technical Facilities:** Channel No. 12 (204-210 MHz). Authorized power: 316-kw visual, 31.6-kw aural. Antenna: 1483-ft. above av. terrain, 1505-ft. above ground, 2049-ft. above sea level.

Latitude 29° 16' 11"  
Longitude 98° 15' 31"

**Transmitter:** 4.5-mi. ENE of Elmendorf, TX.

**Multichannel TV Sound:** Stereo and separate audio program.

**Satellite Earth Stations:** Andrew, 7.3-meter C-band; Andrew, 4.5-meter C-band; Scientific-Atlanta, 4.5-meter Ku-band; Scientific-Atlanta, 10-meter C-band; M/A-Com, Microdyne, Scientific-Atlanta receivers.

**News Services:** ABC, AP, Conus, Texas State Network, UPI.

**Ownership:** H & C Communications Inc., 100%. See Group Ownership of Television Stations.

**Began Operation:** January 21, 1957. Sale to present owner by Rockefeller Group Inc. approved by FCC April 29, 1986 (Television Digest, Vol. 26:6, 12). Sale to Rockefeller Group approved by FCC Nov. 23, 1983 (Vol. 23:19, 22; 24:6). Sale to the Outlet Co. by Mission Telecasting Corp. approved Nov. 22, 1967.

**Represented (sales):** Petry Television Inc.

**Represented (legal):** Dow, Lohnes & Albertson.

**Represented (engineering):** Jules Cohen & Associates.

**Personnel:**

JAMES SCHIAVONE, president & general manager.  
RICHARD ANDRYCHA, program manager.  
JACK DIX, general sales manager.  
BARBARA MONTEMAYOR, local sales manager.  
RICHARD YZAGUIRRE, national sales manager.  
DAVID CARR, chief engineer.  
CHARLES B. CRAIG, business manager.  
JAMES BOYLE, news director.  
LYDIA ALEGRIA, community affairs director.  
CHERYL PORTER, advertising/promotion manager.

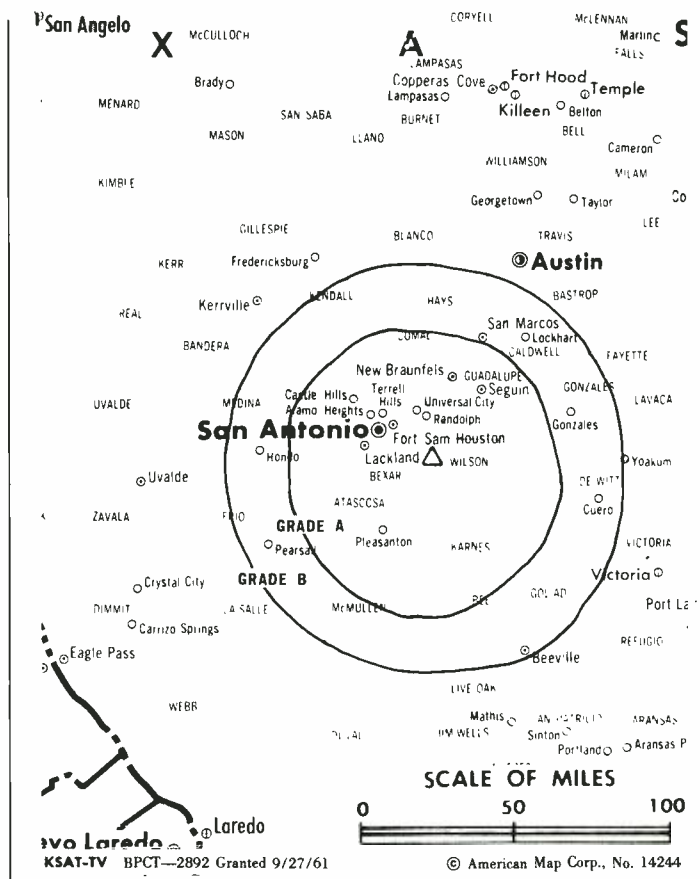
**Highest 30 Sec. Rate:** \$2900.

**NETWORK BASE HOURLY RATE:** \$1025.

**City of License:** San Antonio. **ADI:** San Antonio. **Rank:** 44.

Total Households: © MSI Consumer Market Data as of 1/1/87. TV Homes, TV% and Circulation © 1987 Arbitron. County coverage based on Arbitron study.

Net Weekly Circulation	State County	Total Households	TV Households	%
<b>50% &amp; Over</b>				
	Atascosa	10,100	9,900	98
	Bandera	3,700	3,700	100
	Bee	9,300	9,100	98
	Bexar	374,100	369,800	99
	Caldwell	8,600	8,400	98
	Comal	17,100	16,900	99
	De Witt	7,200	7,000	97
	Dimmit	3,500	3,300	94
	Edwards	700	700	100



Net Weekly Circulation	State County	Total Households	TV Households	%
<b>50% &amp; Over</b>				
	Frio	4,400	4,300	98
	Gillespie	6,400	6,200	97
	Goliad	2,000	1,900	95
	Gonzales	6,000	5,900	98
	Guadalupe	19,600	19,200	98
	Karnes	4,600	4,500	98
	Kendall	5,100	5,000	98
	Kerr	14,200	13,900	98
	Kinney	900	900	100
	La Salle	2,000	1,900	95
	Lavaca	7,700	7,400	96
	Live Oak	3,800	3,700	97
	Mcmullen	300	300	100
	Maverick	9,900	9,400	95
	Medina	8,700	8,500	98
	Real	1,000	1,000	100
	Uvalde	7,800	7,600	97
	Val Verde	12,500	12,100	97
	Wilson	6,600	6,400	97
	Zavala	3,300	3,200	97

Net Weekly Circulation	State County	Total Households	TV Households	%
<b>Between 25-49%</b>				
	TEXAS Blanco	2,400	2,400	100
	Fayette	8,100	7,700	95
	Hays	16,600	16,300	98
	Mason	1,600	1,500	94
	Victoria	27,000	26,500	98
	Webb	32,000	31,400	98

Net Weekly Circulation	State County	Total Households	TV Households	%
<b>Between 5-24%</b>				
	TEXAS Colorado	7,600	7,400	97
	Duval	4,200	4,100	98
	Kimble	1,600	1,500	94

<b>Station Totals</b>	<b>662,200</b>	<b>650,900</b>	<b>98</b>
<b>Net Weekly Circulation (1987)</b>			<b>516,100</b>
<b>Average Daily Circulation (1987)</b>			<b>303,300</b>

# Texas—San Antonio

## KWEX-TV

Ch. 41

**Network Service:** Univision.

**Licensee:** Spanish International Communications Corp., 303 Madison Ave., New York, NY 10017.

**Studio:** 411 E. Durango, San Antonio, TX 78204.

**Mailing Address:** Box 9225, San Antonio, TX 78204.

**Telephone:** 512-227-4141.

**Technical Facilities:** Channel No. 41 (632-638 MHz). Authorized power: 1000-kw max. visual, 100-kw max. aural. Antenna: 500-ft. above av. terrain, 604-ft. above ground, 1224-ft. above sea level.

Latitude 29° 25' 03"  
Longitude 98° 29' 26"

**Transmitter:** 411 E. Durango.

**Satellite Earth Stations:** Transmit/receive Scientific-Atlanta, 10-meter; Scientific-Atlanta, 7-meter; Scientific-Atlanta, 4.6-meter; Scientific-Atlanta receivers.

**News Services:** SIN, Televisa, UPI.

**Ownership:** Spanish International Communications Corp., 100%. See Group Ownership of Television Stations.

**Began Operation:** June 10, 1955. Sale as KUAL-TV by Raul A. Cortez and associates approved by FCC Dec. 6, 1961 (*Television Digest*, Vol. 17:35; 2:1). Sale to Hallmark Cards by Spanish International approved June 12, 1987.

**Represented (sales):** Univision—Spanish International Network.

**Represented (legal):** Leventhal, Senter & Lerman.

**Represented (engineering):** Jules Cohen & Associates.

**Personnel:**

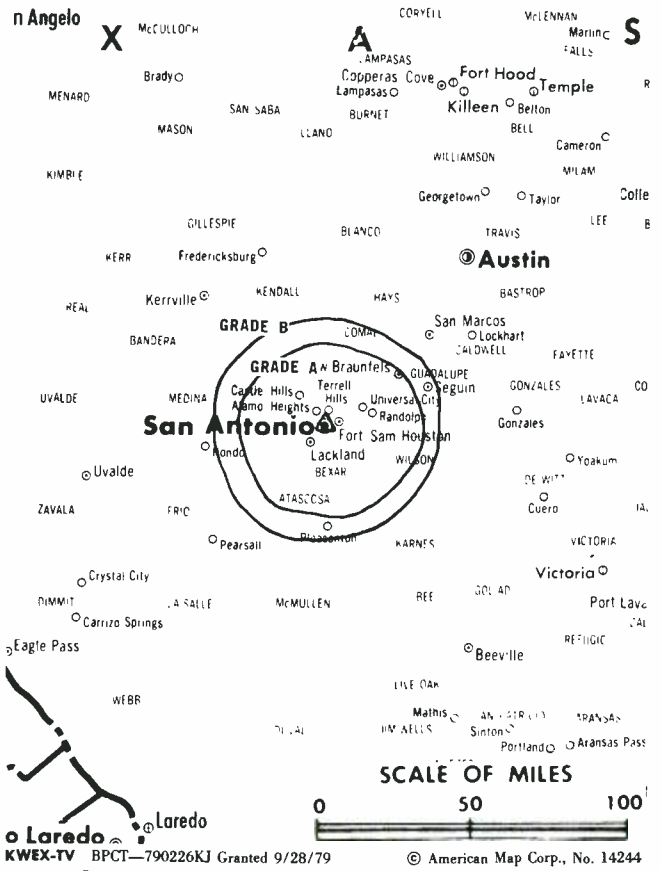
- EMILIO NICOLAS, president & general manager.
- JAMES R. MEEK, vice president & director of engineering.
- ARMANDO SOLIS, vice president & comptroller.
- HERBERTO GUTIERREZ, general sales manager.
- JUAN GATTAS, station manager.
- ANTONIO GONZALEZ, chief engineer.
- PEDRO MAJUL, program director.
- JESUS JAVIER, news director.
- MARTHA TIJERINA, public service director.

**Highest 30 Sec. Rate:** \$550.

**City of License:** San Antonio. **ADI:** San Antonio. **Rank:** 44.

Total Households: © MSI Consumer Market Data as of 1/1/87. TV Homes, TV% and Circulation © 1987 Arbitron. County coverage based on Arbitron study.

Net Weekly Circulation	State County	Total Households	TV Households	%
50% & Over	TEXAS Maverick	9,900	9,400	95



o Laredo BPCT—790226KJ Granted 9/28/79 © American Map Corp., No. 14244

Net Weekly Circulation	State County	Total Households	TV Households	%
50% & Over	Zavala	3,300	3,200	97
Between 25-49%	TEXAS Dimmit	3,500	3,300	94
Between 5-24%	TEXAS Atascosa	10,100	9,900	98
	Bee	9,300	9,100	98
	Bexar	374,100	369,800	99
	Frio	4,400	4,300	98
	La Salle	2,000	1,900	95
	Live Oak	3,800	3,700	97
	Medina	8,700	8,500	98
	Uvalde	7,800	7,600	97
	Wilson	6,600	6,400	97

<b>Station Totals</b>	<b>443,500</b>	<b>437,100</b>	<b>98</b>
<b>Net Weekly Circulation (1987)</b>			<b>75,900</b>
<b>Average Daily Circulation (1987)</b>			<b>48,500</b>

# Texas—Jacksonville-Tyler-Longview

## KETK-TV

Ch. 56

**Network Service:** NBC.

**Licensee:** Texas American Bcstg. Ltd., 5656 N. Jackson St., Jacksonville, TX 75766.

**Studio:** 5656 N. Jackson St., Jacksonville, TX 75766.

**Telephone:** 214-586-5644.

**Technical Facilities:** Channel No. 56 (722-728 MHz). Authorized power: 5000-kw max. visual, 500-kw max. aural. Antenna: 1786-ft. above av. terrain, 1497-ft. above ground, 2222-ft. above sea level.

Latitude 32° 03' 40"  
Longitude 95° 18' 50"

**Transmitter:** 1.8-mi. W of Mt. Selman.

**Multichannel TV Sound:** Stereo only.

**Satellite Earth Stations:** 2 Harris, 6-meter C-band; Harris receivers.

**News Service:** AP.

**Ownership:** Texas American Investors Ltd., gen. partner, 80%; Philip Hurley, ltd. partner, 6%; Tom L. Johnson, ltd. partner, 5.5%; David E. Webb, ltd. partner, 5.5%; John T. Gaston, ltd. partner, 3%. Texas American Investors Ltd. ownership: Carl Westcott, chief exec. officer, 92%; Phil Hurley, pres., 3%. Johnson & Webb have interest in licensee of KTEN(TV), Ada-Ardmore, OK & permittee of K08KK, Paris, TX.

**Began Operation:** March 9, 1987.

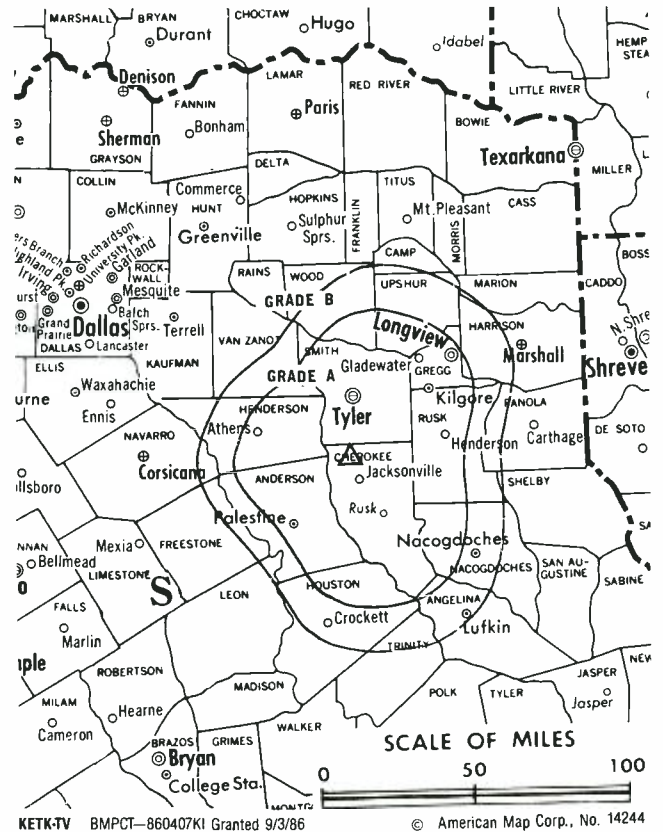
**Represented (sales):** Blair Television.

**Represented (legal):** Wilner & Scheiner.

**Represented (engineering):** Andrus & Assoc. Inc.

**Personnel:**

PHILIP H. HURLEY, general manager.  
JOHN T. GASTON, general & local sales manager.  
ANTHONY B. CRUZ, national sales manager.



KETK-TV BMPCT-860407KI Granted 9/3/86

© American Map Corp., No. 14244

MIKE STANFORD, operations director.  
JEAN PAVELKA, traffic & program director.  
MAURICE STROUT, chief engineer.  
RUTH ALLEN OLLISON, news director.  
REBECCA CANTU, promotion director.

**Arbitron Data:** Not available.

**City of License:** Jacksonville. **ADI:** Tyler-Longview. **Rank:** 125.

# Texas—Longview-Tyler

## KLMG-TV

Ch. 51

**Network Service:** CBS.

**Licensee:** KLMG-TV Inc., Debtor-in-Possession, 701 N. Access Rd., Longview, TX 75608.

**Studio:** 701 N. Access Rd., Longview.

**Mailing Address:** Box 5151, Longview, TX 75608.

**Telephone:** 214-753-5051.

**Technical Facilities:** Channel No. 51 (692-698 MHz). Authorized power: 3097-kw max. visual, 309.7-kw max. aural. Antenna: 1249-ft. above av. terrain, 1175-ft. above ground, 1695-ft. above sea level.

Latitude 32° 15' 35"  
Longitude 94° 57' 02"

**Transmitter:** 1-mi. NW of intersection of Hwys. 42 & 1513, New London.

**Satellite Earth Stations:** 4 in operation; RCA Ku-band; Harris, RCA, Scientific-Atlanta receivers.

**Ownership:** Clara J. McLaughlin, as trustee for Voting Trust, 36.5%; Barry Johnson, 20.4%; Robert Kemp, 6.8%; J. Wesley Ferns, 5.2%; Theodore Adams Jr. & John Grayson, 5% each; 14 others with less than 5% each.

**Began Operation:** September 9, 1984.

**Represented (sales):** Seltel Inc.

**Represented (legal):** Akin, Gump, Strauss, Hauer & Feld.

**Represented (engineering):** Moffet, Larson & Johnson.

**Personnel:**

STAN DECK, vice president & general manager.

GARY CASPERSON, general sales manager.

NANCY DENTON, business manager.

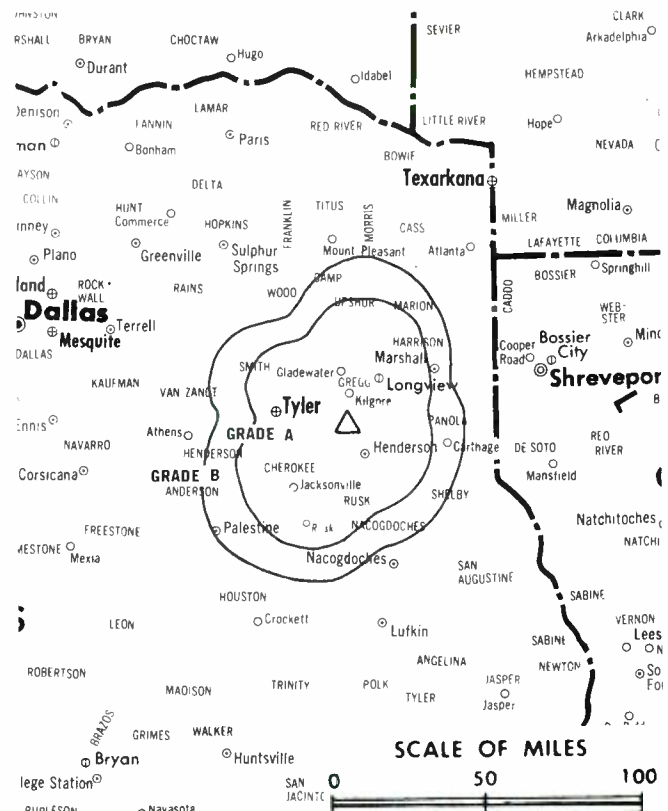
TERRY DUGAS, director of broadcast operations.

**Highest 30 Sec. Rate:** \$600.

**City of License:** Longview. **ADI:** Tyler-Longview. **Rank:** 125.

Total Households: © MSI Consumer Market Data as of 1/1/87. TV Homes, TV% and Circulation © 1987 Arbitron. County coverage based on Arbitron study.

Net Weekly Circulation	State County	Total Households	TV Households	%
<b>50% &amp; Over</b>	<b>TEXAS</b>			
	Cherokee	15,300	14,900	98
	Gregg	42,300	41,800	99
	Rusk	17,000	16,700	98
<b>Between 25-49%</b>	<b>TEXAS</b>			
	Smith	56,200	55,500	99



KLMG-TV BMPCT—840402KV Granted 4/30/84 © American Map Corp., No. 14244

Net Weekly Circulation	State County	Total Households	TV Households	%
<b>Between 25-49%</b>	Titus	8,900	8,700	98
	Upshur	12,300	12,100	98
<b>Between 5-24%</b>	<b>TEXAS</b>			
	Anderson	15,100	14,800	98
	Camp	3,900	3,800	97
	Cass	11,500	11,300	98
	Franklin	3,200	3,100	97
	Harrison	20,200	19,900	98
	Morris	5,500	5,400	98
Panola	8,600	8,400	98	
Wood	11,300	11,100	98	
<b>Station Totals</b>		<b>231,300</b>	<b>227,500</b>	<b>98</b>
<b>Net Weekly Circulation (1987)</b>				<b>84,200</b>
<b>Average Daily Circulation (1987)</b>				<b>42,700</b>

# Texas—Tyler-Longview

**KLTV**

**Ch. 7**

(Operates satellite KTRE-TV, Lufkin, TX)

**Network Service:** ABC.

**Licensee:** Buford Television Inc. of Tyler, Box 9090, Tyler, TX 75711.

**Studio:** Kilgore Hwy. at Loop 323.

**Mailing Address:** Box 957, Tyler, TX 75710.

**Telephone:** 214-592-3871. **TWX:** 910-860-5810.

**Technical Facilities:** Channel No. 7 (174-180 MHz). Authorized power: 316-kw visual, 31.6-kw aural. Antenna: 990-ft. above av. terrain, 1038-ft. above ground, 1388-ft. above sea level.

Latitude 32° 32' 21"  
Longitude 95° 13' 16"

**Transmitter:** 1.28-mi. SSW of intersection of Texas State Hwys. 14 & 2015, near Hawkins.

**Satellite Earth Stations:** Andrew, 7.3-meter; American Horizon, 6.1-meter; RCA, 4.5-meter; RCA, 3.7-meter; AvanteK receivers.

**News Service:** AP.

**Ownership:** Buford Television, 80.9%. See Group Ownership of Television Stations.

**Began Operation:** October 14, 1954.

**Represented (sales):** Katz Television.

**Represented (engineering):** Jules Cohen & Associates.

**Personnel:**

- ROBERT BUFORD, chairman of the board & president.
- THOMAS RAMEY, general manager.
- MARK LOGAN, general sales manager.
- GARY SEABERG, regional sales manager.
- LARRY MATTHEWS, local sales manager.
- GAYLE HELMS, program director.
- BOB WAY, director of engineering.
- RON BRADLEY, operations manager.
- MARCUS CROUCH, production coordinator.

**Highest 30 Sec. Rate:** \$500.

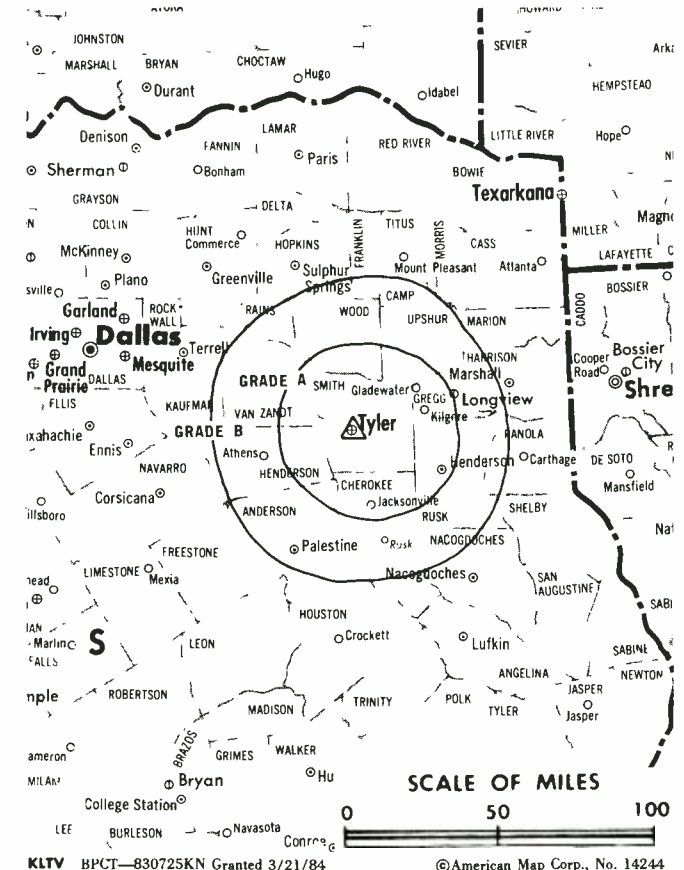
**Note:** Spot rates include KTRE-TV, Lufkin, TX.

**NETWORK BASE HOURLY RATE:** \$600.

**City of License:** Tyler. **ADI:** Tyler-Longview. **Rank:** 125.

Total Households: © MSI Consumer Market Data as of 1/1/87. TV Homes, TV% and Circulation © 1987 Arbitron. County coverage based on Arbitron study.

Net Weekly Circulation	State County	Total Households	TV Households	%
<b>50% &amp; Over</b>	<b>TEXAS</b>			
	Anderson	15,100	14,800	98
	Camp	3,900	3,800	97
	Cherokee	15,300	14,900	98
	Franklin	3,200	3,100	97
	Gregg	42,300	41,800	99



Net Weekly Circulation	State County	Total Households	TV Households	%
<b>50% &amp; Over</b>	Hopkins	11,000	10,800	98
	Rains	2,600	2,600	100
	Rusk	17,000	16,700	98
	Smith	56,200	55,500	99
	Upshur	12,300	12,100	98
	Wood	11,300	11,100	98
<b>Between 25-49%</b>	<b>TEXAS</b>			
	Henderson	22,200	21,800	98
	Morris	5,500	5,400	98
	Titus	8,900	8,700	98
	Van Zandt	15,000	14,700	98
<b>Between 5-24%</b>	<b>TEXAS</b>			
	Cass	11,500	11,300	98
	Harrison	20,200	19,900	98
	Houston	8,500	8,200	96
	Leon	5,100	4,900	96
	Marion	4,400	4,300	98
	Nacogdoches	19,100	18,600	97
Panola	8,600	8,400	98	
Red River	6,500	6,300	97	
<b>Station Totals</b>		<b>325,700</b>	<b>319,700</b>	<b>98</b>
<b>Net Weekly Circulation (1987)</b>				<b>184,000</b>
<b>Average Daily Circulation (1987)</b>				<b>112,300</b>



# Texas—Victoria

## KAVU-TV

Ch. 25

**Network Service:** NBC.

**Licensee:** Community Broadcasting of Coastal Bend Inc., 2710 Hospital Dr., Suite 106, Victoria, TX 77901.

**Studio:** 3803 N. Navarro St., Victoria, TX 77901.

**Mailing Address:** Box 4929, Victoria, TX 77903.

**Telephone:** 512-576-5288.

**Technical Facilities:** Channel No. 25 (536-542 MHz). Authorized power: 2140-kw max. & 933-kw horizontal visual, 214-kw max. & 93-kw horizontal aural. Antenna: 1020-ft. above av. terrain, 1049-ft. above ground, 1079-ft. above sea level.

Latitude 28° 48' 06"  
Longitude 96° 33' 09"

**Transmitter:** County Rd. 1639, 2.8-mi. S of Lolita.

**Ownership:** Visus Inc., 19.92%; Dudley B. McDougal, pres., 1.26%; Ruth L. Constant, exec. v.p., 18.78%; George Constant, 19.93%; Anthony Constant, 7.41%; 48 others, with less than 5% each. McDougal has interest in LPTV applications.

**Began Operation:** July 21, 1982.

**Represented (sales):** Katz Television.

**Represented (legal):** Hamel & Park.

**Represented (engineering):** Jules Cohen & Associates.

**Personnel:**

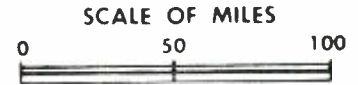
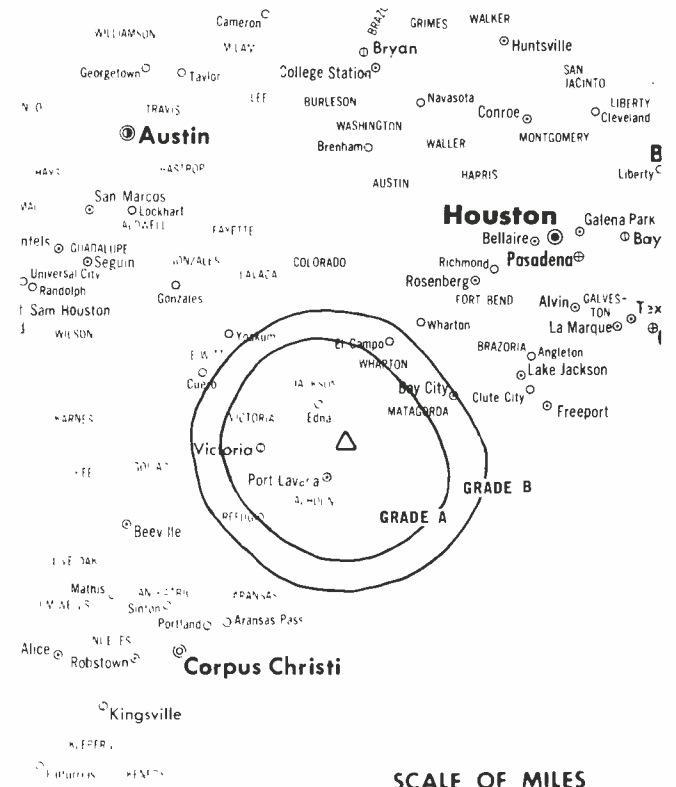
DOUG McDOUGAL, general manager.  
BOB HESSE, general sales manager.  
PAUL ERDEL, program director.

**Highest 30 Sec. Rate:** \$160.

**City of License:** Victoria. **ADI:** Victoria. **Rank:** 207.

Total Households: © MSI Consumer Market Data as of 1/1/87. TV Homes, TV% and Circulation © 1987 Arbitron. County coverage based on Arbitron study.

Net Weekly Circulation	State County	Total Households	TV Households	%
50% & Over	TEXAS			
	Calhoun	7,400	7,300	99
	Jackson	5,000	4,900	98



KAVU-TV BPCT—801208KH Granted 9/22/81 © American Map Corp., No. 14244

Net Weekly Circulation	State County	Total Households	TV Households	%
50% & Over	Victoria	27,000	26,500	98
	TEXAS			
Between 5-24%	Colorado	7,600	7,400	97
	De Witt	7,200	7,000	97
	Goliad	2,000	1,900	95
	Lavaca	7,700	7,400	96
	Matagorda	15,900	15,600	98
	Wharton	15,300	15,000	98
<b>Station Totals</b>		<b>95,100</b>	<b>93,000</b>	<b>97</b>
<b>Net Weekly Circulation (1987)</b>				<b>42,700</b>
<b>Average Daily Circulation (1987)</b>				<b>23,600</b>

# Texas—Victoria

**KVCT**

**Ch. 19**

**Network Service:** ABC.

**Licensee:** Victoria Communications Corp., Box 1879, Victoria, TX 77902.

**Studio:** One Eastgate Industrial Plaza, Victoria, TX 77902.

**Telephone:** 512-576-5131.

**Technical Facilities:** Channel No. 19 (500-506 MHz). Authorized power: 153.2-kw max. visual, 15.32-kw max. aural. Antenna: 490-ft. above av. terrain, 495-ft. above ground, 584-ft. above sea level.

Latitude 28° 46' 41"  
Longitude 96° 57' 38"

**Transmitter:** SE corner of By-Pass Loop 175 & Port Lavaca Hwy.

**Satellite Earth Station:** Prostar, 4.8-meter; Comtech receivers.

**News Services:** ABC, UPI.

**Ownership:** William M. Murphy, pres., 18.43%; Raymond Uherek, secy.-treas., 8.06%; Betty Grimsinger, v.p., 0.22%; Charles Smithey, v.p.-dir., 3.92%; O. F. Jones, 14.84%; Philip A. Sims, 4.79%.

**Began Operation:** October 1, 1969. Sale to present owners by South Texas Telecasting Co. Inc. (Michael D. & C. Dan McKinnon, et al.) approved by FCC March 4, 1976.

**Represented (sales):** Adam Young Inc.

**Represented (legal):** Cohn & Marks.

**Personnel:**

WILLIAM M. MURPHY, president.  
BETTY GRIMSINGER, general manager.  
DORIS LITTLES, program director.  
CARL YOUNG, director of engineering.  
GLEN SMITH, news director.

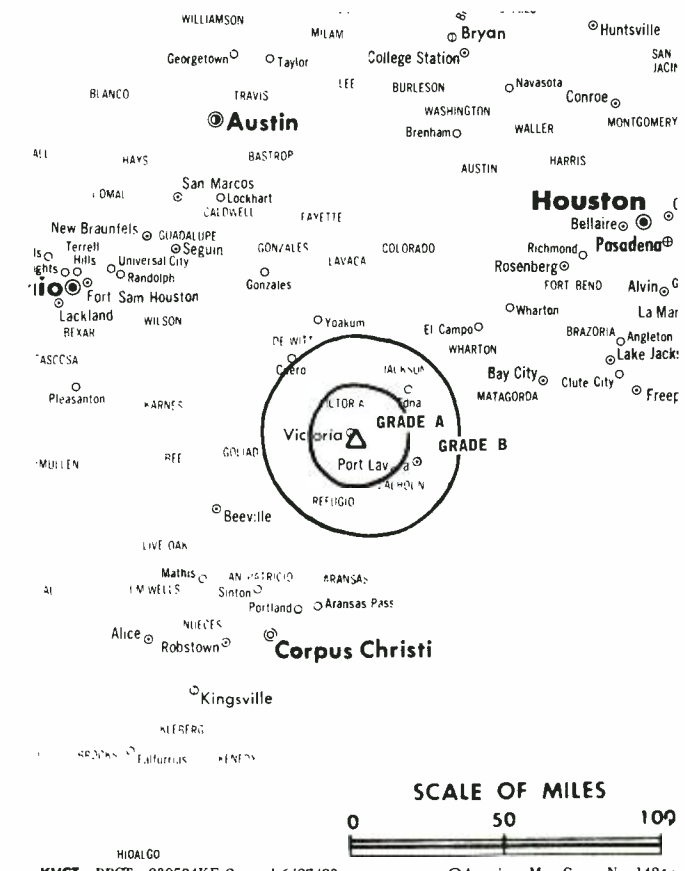
**Highest One Hour Rate:** \$1000.

**Highest 30 Sec. Rate (June 30, 1987):** \$250.

**NETWORK BASE HOURLY RATE:** \$75.

**City of License:** Victoria. **ADI:** Victoria. **Rank:** 207.

Total Households: © MSI Consumer Market Data as of 1/1/87. TV Homes, TV% and Circulation © 1987 Arbitron. County coverage based on Arbitron study.



KVCT BPCT—830524KF Granted 6/27/83 ©American Map Corp., No. 14244

Net Weekly Circulation	State County	Total Households	TV Households	%
<b>50% &amp; Over</b>	TEXAS Calhoun	7,400	7,300	99
	Jackson	5,000	4,900	98
	Victoria	27,000	26,500	98
<b>Between 25-49%</b>	TEXAS De Witt	7,200	7,000	97
	Goliad	2,000	1,900	95
<b>Between 5-24%</b>	TEXAS Lavaca	7,700	7,400	96
<b>Station Totals</b>		<b>56,300</b>	<b>55,000</b>	<b>97</b>
<b>Net Weekly Circulation (1987)</b>				<b>34,900</b>
<b>Average Daily Circulation (1987)</b>				<b>18,900</b>

# Texas—Waco

## KWTX-TV

Ch. 10

(Affiliated with KBTX-TV, Bryan, TX)

**Network Service:** CBS.

**Licensee:** KWTX Broadcasting Co., Box 2636, Waco, TX 76702-2636.

**Studio:** 6700 American Plaza, Waco, TX 76710.

**Mailing Address:** Box 2636, Waco, TX 76702-2636.

**Telephone:** 817-776-1330. TWX: 910-894-5206.

**Technical Facilities:** Channel No. 10 (192-198 MHz). Authorized power: 209-kw max. visual, 19.1-kw aural. Antenna: 1810-ft. above av. terrain, 1679-ft. above ground, 2532-ft. above sea level.

Latitude 31° 19' 19"  
Longitude 97° 18' 58"

**Transmitter:** 2.7-mi. ENE of Moody, TX.

**Multichannel TV Sound:** Stereo only.

**Satellite Earth Stations:** Scientific-Atlanta, 7-meter C-band; AFC, 4-meter Ku-band; M/A-Com, Scientific-Atlanta receivers.

**AM Affiliate:** KWTX, 1-kw, 1230 KHz.

**FM Affiliate:** KWTX-FM, 100-kw, 97.5 MHz (No. 248), 1569-ft.

**News Service:** UPI.

**Ownership:** M. N. Bostick, pres., 12.464%; Estate of Hilton E. Howell, 6.233%; L. L. Sams & Sons, 12.465%; Estate of W. W. Callan Sr., 4.878%; Robert Levy, 8.643%; W. Woody Callan Jr., 3.794%; Diana C. Braswell, 3.794%; Thomas D. Stribling, 7.972%; George Chase & E. S. Chase, 4.493%; Estate of Hilton H. Howell, 3.116%; Donald Howell, 3.116%; LBJ Corp., 29.032%. See Group Ownership of Television Stations.

**Began Operation:** April 3, 1955.

**Represented (sales):** Seltel Inc.

**Represented (legal):** Cordon & Kelly.

**Personnel:**

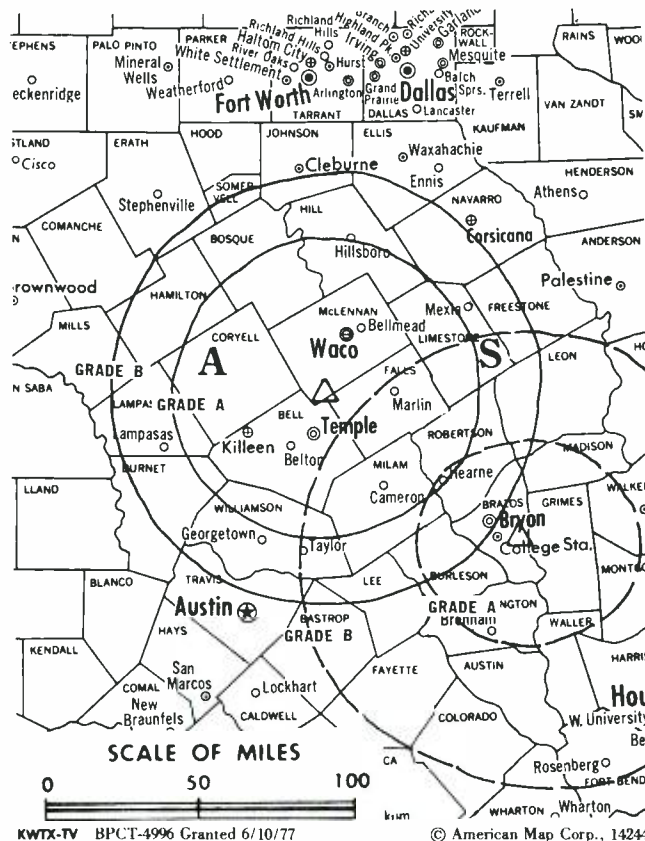
M. N. (BUDDY) BOSTICK, president.  
RAY DEAVER, vice president & station manager.  
BOB WHITE, general sales manager.  
RALPH WEBB, program manager.  
RICK BRADFIELD, news director.  
CRAIG HARPER, engineering administrator.  
KEN MUSGRAVE, chief engineer.

**Rates:** On request.

**City of License:** Waco. **ADI:** Waco-Temple. **Rank:** 95.

Total Households: © MSI Consumer Market Data as of 1/1/87. TV Homes, TV% and Circulation © 1987 Arbitron. County coverage based on Arbitron study.

Net Weekly Circulation	State County	Total Households	TV Households	%
50% & Over	TEXAS			
	Bell	59,300	58,700	99
	Bosque	6,300	6,200	98
	Coryell	16,900	16,700	99



KWTX-TV BPCT-4996 Granted 6/10/77 © American Map Corp., 14244

Net Weekly Circulation	State County	Total Households	TV Households	%
50% & Over	Falls	7,300	7,200	99
	Freestone	6,600	6,400	97
	Hamilton	3,900	3,800	97
	Lampasas	5,400	5,300	98
	Limestone	8,500	8,300	98
	Mc Lennan	69,400	68,700	99
	Milam	9,000	8,800	98
	Mills	1,900	1,900	100
	Robertson	6,100	6,000	98
	San Saba	2,500	2,400	96
Between 25-49%	TEXAS			
	Erath	10,200	10,100	99
	Hill	10,800	10,600	98
Between 5-24%	TEXAS			
	Leon	5,100	4,900	96
	Comanche	5,100	5,000	98
	Madison	3,600	3,500	97
	Navarro	15,200	14,900	98
	Somervell	2,000	2,000	100
	Washington	8,900	8,600	97
Williamson	36,800	36,200	98	
<b>Station Totals</b>		<b>300,800</b>	<b>296,200</b>	<b>98</b>
<b>Net Weekly Circulation (1987)</b>			<b>186,800</b>	
<b>Average Daily Circulation (1987)</b>			<b>115,400</b>	

# Texas—Waco

**KXXV**

**Ch. 25**

**Network Service:** ABC.

**Licensee:** Central Texas Bcstg. Co. Ltd., a Ltd. Partnership, 1909 S. New Rd., Waco, TX 76701.

**Studio:** 1909 S. New Rd., Waco, TX 76711.

**Mailing Address:** Box 2522, Waco, TX 76702.

**Telephone:** 817-754-2525.

**Technical Facilities:** Channel No. 25 (536-542 MHz). Authorized power: 5000-kw max. visual, 500-kw max. aural. Antenna: 1828-ft. above av. terrain, 1732-ft. above ground, 2532-ft. above sea level.

Latitude 31° 20' 15.0"  
Longitude 97° 18' 36.9"

**Transmitter:** 3.1-mi. NE of Moody.

**Multichannel TV Sound:** Stereo and separate audio program.

**Satellite Earth Stations:** Harris, 10-meter; Harris, 7-meter; 2 Harris, 3-meter; Harris receivers.

**News Service:** UPI.

**Ownership:** Robert A. Mann, gen. partner, 1%; Mary Hyden Hunter, David Wake Mann & Allen Barclay Mann, ltd. partners, 33% each. **Note:** Sale to Shamrock Bcstg. Inc. pends (**Television Digest**, Vol. 27:20).

**Began Operation:** March 22, 1985.

**Represented (sales):** Katz Television.

**Represented (legal):** Leo I. George, P.C.

**Personnel:**

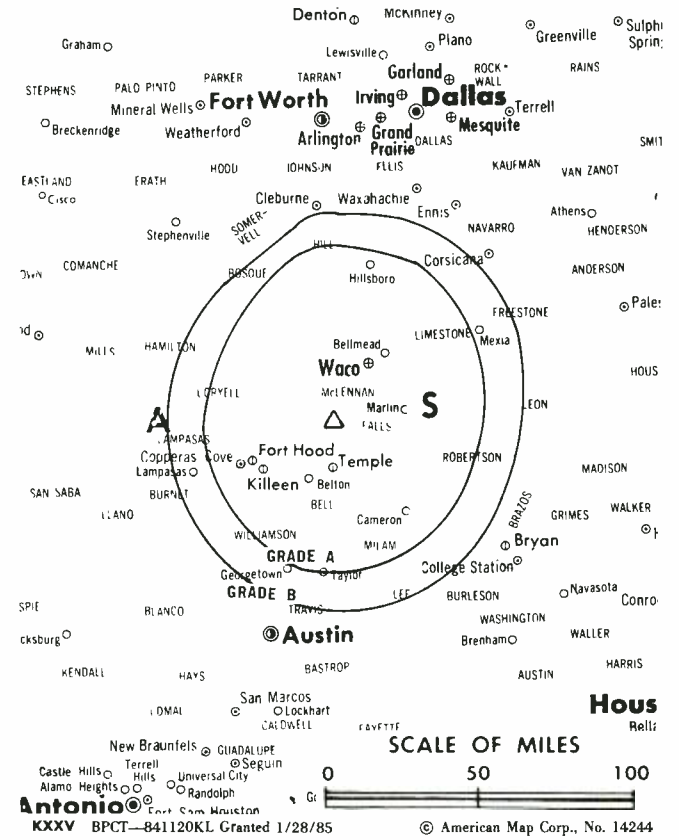
ROBERT A. MANN, general manager.  
BOB GOOD, station manager.  
DON SHORES, sales manager.  
LOW STROWGER, chief engineer.  
DON MARION, news director.  
JINX DENNIS, program director.  
MARK PUCKETT, promotion director.

**Highest 30 Sec. Rate:** \$500.

**City of License:** Waco. **ADI:** Waco-Temple. **Rank:** 95.

Total Households: © MSI Consumer Market Data as of 1/1/87. TV Homes, TV% and Circulation © 1987 Arbitron. County coverage based on Arbitron study.

Net Weekly Circulation	State County	Total Households	TV Households	%
<b>50% &amp; Over</b>	<b>TEXAS</b>			
	Bell	59,300	58,700	99
	Coryell	16,900	16,700	99
	Falls	7,300	7,200	99
	Mc Lennan	69,400	68,700	99



Net Weekly Circulation	State County	Total Households	TV Households	%
<b>50% &amp; Over</b>	Madison	3,600	3,500	97
	<b>TEXAS</b>			
<b>Between 25-49%</b>	Brazos	41,800	41,200	99
	Hamilton	3,900	3,800	97
	Lampasas	5,400	5,300	98
	Leon	5,100	4,900	96
	Milam	9,000	8,800	98
	Mills	1,900	1,900	100
	Robertson	6,100	6,000	98
	San Saba	2,500	2,400	96
<b>Between 5-24%</b>	<b>TEXAS</b>			
	Bosque	6,300	6,200	98
	Hill	10,800	10,600	98
	Limestone	8,500	8,300	98
Williamson	36,800	36,200	98	
<b>Station Totals</b>		<b>294,600</b>	<b>290,400</b>	<b>98</b>
<b>Net Weekly Circulation (1987)</b>			<b>145,200</b>	
<b>Average Daily Circulation (1987)</b>			<b>72,300</b>	

# Texas—Temple-Waco

## KCEN-TV

Ch. 6

**Network Service:** NBC.

**Licensee:** Channel 6 Inc., 17 S. Third St., Box 6103, Temple, TX 76503-6103.

**Studio:** I-35 South, Eddy, TX.

**Waco Office:** 1502 Columbus Ave., Waco, TX 76703.

**Telephone:** 817-859-5481. **TWX:** 910-890-4870.

**Technical Facilities:** Channel No. 6 (82-88 MHz). Authorized power: 100-kw visual, 10-kw aural. Antenna: 1866-ft. above av. terrain, 1924-ft. above ground, 2549-ft. above sea level.

Latitude 31° 16' 24"  
Longitude 97° 13' 14"

**Transmitter:** 2.4-mi. SE of I-35, on Eddy Blevins Rd., near Eddy, TX.

**Multichannel TV Sound:** Stereo only.

**Satellite Earth Stations:** Harris, 7.5-meter Ku-band; Andrew, 7.3-meter; Andrew, 4.5-meter; Fort Worth Tower, 3.9-meter; Harris, 3.6-meter Ku-band; RCA Americom, 2.7-meter Ku-band; Andrew, Avantek, Microdyne receivers.

**News Service:** AP.

**Ownership:** Frank W. Mayborn Estate, Anysue Sue Mayborn, executrix. Mayborn Estate owns Bell Publishing Co. (Temple Daily Telegram); Killeen Publishing Co. (Killeen Herald).

**Began Operation:** November 1, 1953.

**Represented (sales):** Blair Television.

**Represented (legal):** Fisher, Wayland, Cooper & Leader.

**Represented (engineering):** Silliman & Silliman.

**Personnel:**

ANYSE SUE MAYBORN, president.  
DANIEL C. LESMEISTER, vice president & general manager.  
BRUCE BOONE, national sales manager.  
BILL FELKNER, local sales manager.  
KEN SMITH, chief engineer.  
RAYMOND BRITTON, program manager.

**Highest One Hour Rate:** \$3000.

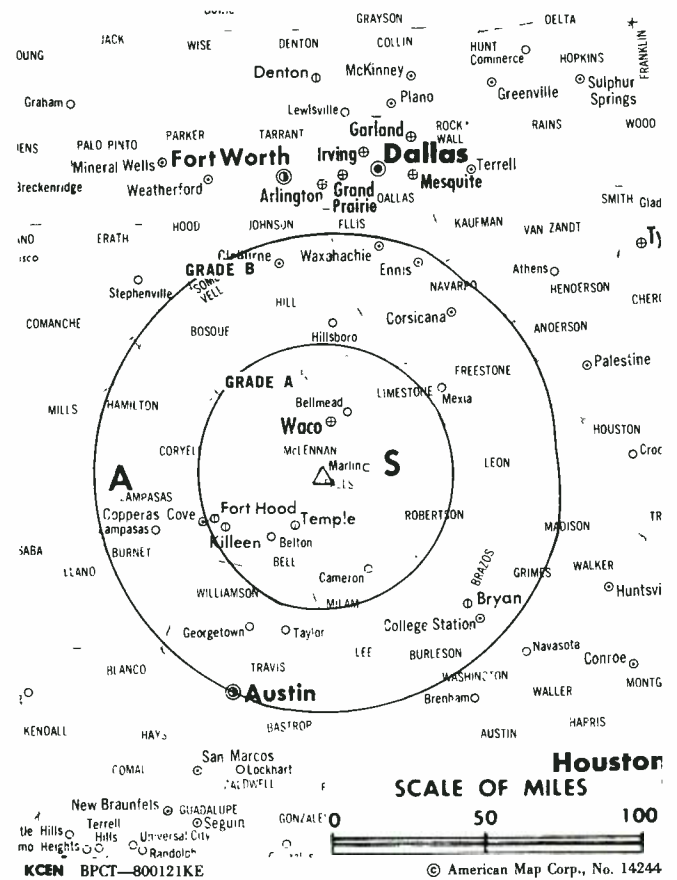
**Highest 30 Sec. Rate:** \$550.

**NETWORK BASE HOURLY RATE:** \$2350.

**City of License:** Temple. **ADI:** Waco-Temple. **Rank:** 95.

Total Households: © MSI Consumer Market Data as of 1/1/87. TV Homes, TV% and Circulation © 1987 Arbitron. County coverage based on Arbitron study.

Net Weekly Circulation	State County	Total Households	TV Households	%
<b>50% &amp; Over</b>	TEXAS			
	Bell	59,300	58,700	99
	Brazos	41,800	41,200	99
	Burleson	5,200	5,000	96
	Coryell	16,900	16,700	99



Net Weekly Circulation	State County	Total Households	TV Households	%
<b>50% &amp; Over</b>	Falls	7,300	7,200	99
	Hamilton	3,900	3,800	97
	Lampasas	5,400	5,300	98
	Leon	5,100	4,900	96
	Limestone	8,500	8,300	98
	Mc Lennan	69,400	68,700	99
	Madison	3,600	3,500	97
	Milam	9,000	8,800	98
	Mills	1,900	1,900	100
	Robertson	6,100	6,000	98
San Saba	2,500	2,400	96	
<b>Between 25-49%</b>	TEXAS			
	Bosque	6,300	6,200	98
	Freestone	6,600	6,400	97
Hill	10,800	10,600	98	
<b>Between 5-24%</b>	TEXAS			
	Burnet	9,800	9,700	99
	Lee	4,800	4,700	98
Williamson	36,800	36,200	98	
<b>Station Totals</b>		<b>321,000</b>	<b>316,200</b>	<b>98</b>
<b>Net Weekly Circulation (1987)</b>				<b>212,200</b>
<b>Average Daily Circulation (1987)</b>				<b>125,200</b>

# Texas—Weslaco

## KRGV-TV

Ch. 5

**Network Service:** ABC.

**Licensee:** Mobile Video Tapes Inc., Box 5, Weslaco, TX 78596.

**Studio:** 900 E. Expressway, Weslaco, TX 78596.

**Mailing Address:** Box 5, Weslaco, TX 78596.

**Telephone:** 512-968-5555. **TWX:** 910-870-1850.

**Technical Facilities:** Channel No. 5 (76-82 MHz). Authorized power: 100-kw visual, 19.1-kw aural. Antenna: 950-ft. above av. terrain, 995-ft. above ground, 1049-ft. above sea level.

Latitude 26° 09' 54"  
Longitude 97° 48' 45"

**Transmitter:** La Feria, 7-mi. SW of Harlingen, TX.

**Satellite Earth Stations:** Andrew, 7.3-meter; Scientific-Atlanta, 7-meter; Vertex, 4.8-meter; Andrew, 4.5-meter; Avantek, M/A-Com, Scientific-Atlanta receivers.

**News Services:** AP, ABC, NIWS, UPI.

**Ownership:** Douglas L. Manship, 49.28%; Charles P. Manship Jr., 49.28%; KRGV-TV Employee Stock Option Plan, 1.44%. See Manship Stations in Group Ownership of Television Stations.

**Began Operation:** April 10, 1954. Sale to present owners by Kenco Enterprises approved by FCC Jan. 28, 1964 (*Television Digest*, Vol. 4:5). Sale to Kenco Enterprises by LBJ Co. approved Oct. 18, 1961 (Vol. 17:35). LBJ Co. acquired full control of TV and radio when FCC approved sale of 50% by O. L. Taylor (Vol. 14:12, 14). Original 50% of TV acquired by LBJ from Taylor after FCC approved transfer April 4, 1956 (Vol. 12:11, 14), with LBJ exercising option April 1, 1957 on 50% of radio.

**Represented (sales):** Blair Television.

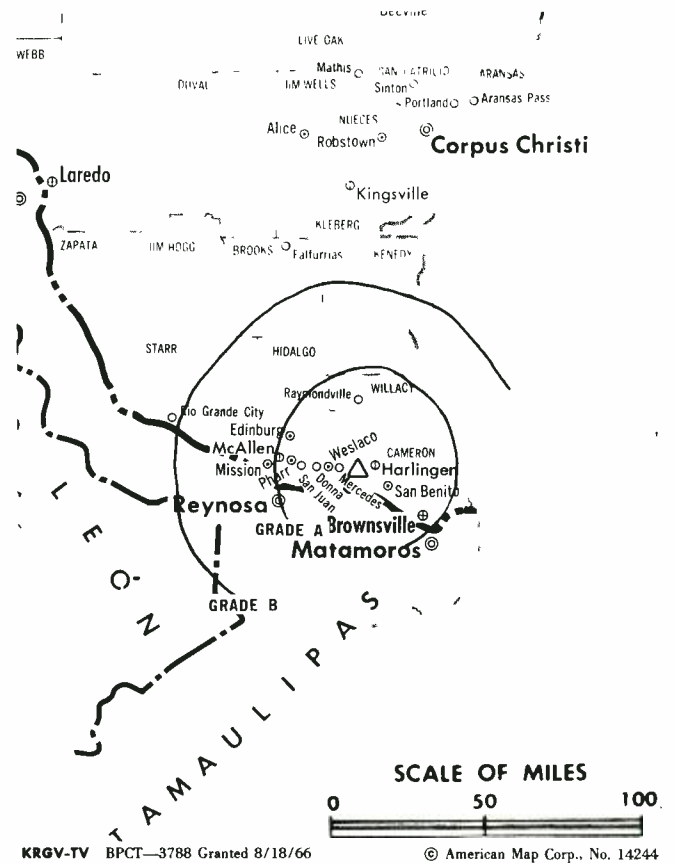
**Represented (legal):** Cohn & Marks.

**Personnel:**

RAY ALEXANDER, general manager.  
BERT WALLING, chief engineer.  
DONALD HICKS, general sales manager.  
RICK DIAZ, news director.  
JULIAN ADAME, program director.

**Highest 30 Sec. Rate:** \$700.

**NETWORK BASE HOURLY RATE:** \$700.



KRGV-TV BPCT—3788 Granted 8/18/66 © American Map Corp., No. 14244

**City of License:** Weslaco. **ADI:** McAllen-Brownsville. **Rank:** 116.

Total Households: © MSI Consumer Market Data as of 1/1/87. TV Homes, TV% and Circulation © 1987 Arbitron. County coverage based on Arbitron study.

Net Weekly Circulation	State County	Total Households	TV Households	%
<b>50% &amp; Over</b>	<b>TEXAS</b>			
	Cameron	70,200	69,200	99
	Hidalgo	96,200	94,500	98
	Starr	9,200	8,900	97
<b>Between 5-24%</b>	Willacy	5,000	4,900	98
	<b>TEXAS</b>			
	Brooks	2,800	2,700	96
	Jim Hogg	1,800	1,700	94
<b>Station Totals</b>		<b>185,200</b>	<b>181,900</b>	<b>98</b>
<b>Net Weekly Circulation (1987)</b>				<b>160,700</b>
<b>Average Daily Circulation (1987)</b>				<b>113,500</b>

# Texas—Wichita Falls

## KAUZ-TV

Ch. 6

**Network Service:** CBS.

**Licensee:** Adams TV of Wichita Falls Inc., Box 2130, Wichita Falls, TX 76307.

**Studio:** Seymour Hwy., 2.5-mi. W of center of Wichita Falls.

**Mailing Address:** Box 2130, Wichita Falls, TX 76307.

**Telephone:** 817-322-6957. **TWX:** 910-890-5836.

**Technical Facilities:** Channel No. 6 (82-88 MHz). Authorized power: 100-kw visual, 20-kw aural. Antenna: 1021-ft. above av. terrain, 1028-ft. above ground, 2046-ft. above sea level.

Latitude 33° 54' 04"  
Longitude 98° 32' 21"

**Transmitter:** Seymour Hwy., 2.5-mi. W of center of Wichita Falls.

**Satellite Earth Stations:** Scientific-Atlanta, 7-meter C-band; Scientific-Atlanta, 4.7-meter C-band; Houston Tracker, 4.37-meter C-band; RCA, 3.7-meter Ku-band; DX Antenna, Scientific-Atlanta receivers.

**News Services:** CBS, UPI.

**Ownership:** Adams Communications Corp., 100%. See Group Ownership of Television Stations.

**Began Operation:** March 1, 1953 as KWFT-TV. Sale to present owner by Ray Clymer & W. Erle White approved Jan. 5, 1984 (Television Digest, Vol. 23:31). Sale to Clymer & White approved by FCC May 30, 1978 (Vol. 18:23). Previous sale by Bass Bros. approved Sept. 19, 1974. Sale to Bass Bros. by Mid-New York Bcstg. (Paul F. Harron) approved April 10, 1968. Sale by Sidney A. Grayson and associates approved March 13, 1963 (Vol. 3:11). Transfer to Sidney A. Grayson group by E. H. Rowley theatre chain family and Kenyon Brown approved Jan. 11, 1956 (Vol. 11:46, 48; 12:2).

**Represented (sales):** Blair Television.

**Represented (legal):** Wiley, Rein & Fielding.

**Personnel:**

JOHN HYSLER, vice president & general manager.  
MARK CUMMINGS, sales manager.  
LINDA HILDEN, program manager.  
LEON HOEFFNER, chief engineer.  
DAN AVERY, news director.  
RICK GRANBERRY, production manager.

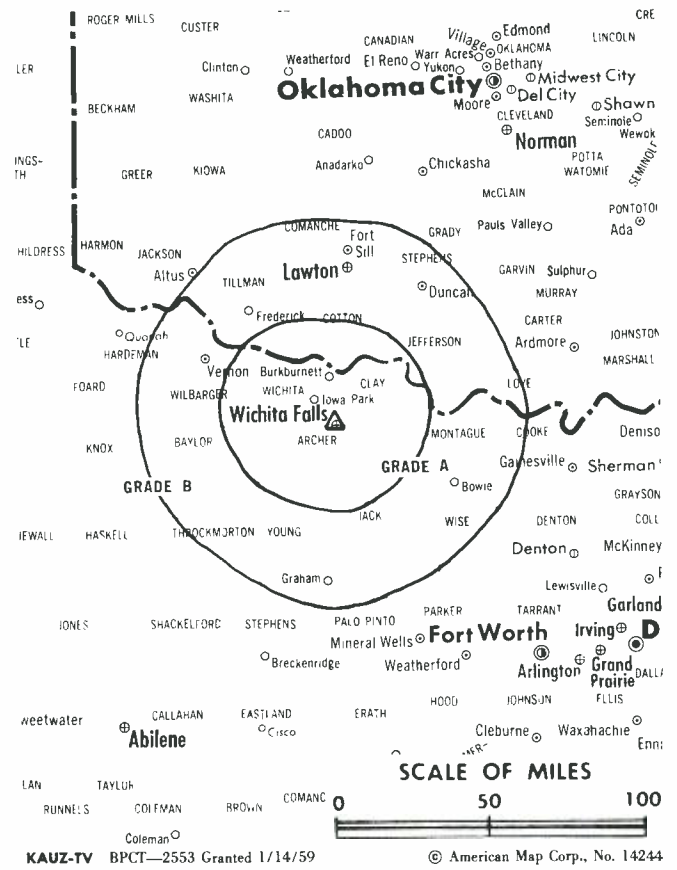
**Highest 30 Sec. Rate:** \$1000.

**NETWORK BASE HOURLY RATE:** \$591.

**City of License:** Wichita Falls. **ADI:** Wichita Falls, TX-Lawton, OK. **Rank:** 126.

Total Households: © MSI Consumer Market Data as of 1/1/87. TV Homes, TV% and Circulation © 1987 Arbitron. County coverage based on Arbitron study.

Net Weekly Circulation	State County	Total Households	TV Households	%
<b>50% &amp; Over</b>	<b>OKLAHOMA</b>			
	Comanche	38,200	37,900	99
	Cotton	3,200	3,200	100
	Jackson	11,100	11,000	99
	Jefferson	3,500	3,500	100
	Stephens	17,800	17,600	99
	Tillman	4,500	4,400	98



Net Weekly Circulation	State County	Total Households	TV Households	%	
<b>50% &amp; Over</b>	<b>TEXAS</b>				
	Archer	3,100	3,100	100	
	Baylor	1,900	1,900	100	
	Clay	4,100	4,100	100	
	Foard	900	900	100	
	Hardeman	2,400	2,400	100	
	Jack	3,100	3,100	100	
	Knox	1,900	1,900	100	
	Montague	7,300	7,200	99	
	Throckmorton	900	900	100	
	Wichita	45,100	44,800	99	
Wilbarger	6,200	6,200	100		
Young	8,600	8,500	99		
<b>Between 25-49%</b>	<b>OKLAHOMA</b>				
	Kiowa	5,400	5,300	98	
	<b>OKLAHOMA</b>	Carter	18,300	18,100	99
		Greer	3,100	3,000	97
Love		3,400	3,300	97	
Murray		5,200	5,200	100	
<b>TEXAS</b>	Childress	2,700	2,700	100	
	Cottle	1,200	1,200	100	
	King	200	200	100	
	<b>Station Totals</b>		<b>203,300</b>	<b>201,600</b>	<b>99</b>
<b>Net Weekly Circulation (1987)</b>				<b>143,200</b>	
<b>Average Daily Circulation (1987)</b>				<b>86,500</b>	

# Texas—Wichita Falls

**KFDX-TV**

**Ch. 3**

**Network Service:** NBC.

**Licensee:** Federal Bcstg. Corp.

**Studio:** 4500 Seymour Hwy., Wichita Falls, TX 76309.

**Mailing Address:** Box 4000, Wichita Falls, TX 76308.

**Telephone:** 817-692-4530. **TWX:** 910-890-5825.

**Technical Facilities:** Channel No. 3 (60-66 MHz). Authorized power: 100-kw visual, 20-kw aural. Antenna: 997-ft. above av. terrain, 1044-ft. above ground, 2049-ft. above sea level.

Latitude 33° 53' 23"  
Longitude 98° 33' 20"

**Transmitter:** 4500 Seymour Rd.

**Multichannel TV Sound:** Stereo only.

**Satellite Earth Stations:** Harris, 6-meter Ku-band; AFC, 3.66-meter Ku-band; Paracclipse, 3.66-meter C-band; Harris, 3-meter Ku-band; Drake, Harris, M/A-Com receivers.

**News Service:** AP.

**Ownership:** Price Communications Corp., 100%. See Group Ownership of Television Stations.

**Began Operation:** March 13, 1953. Sale to Clay Communications by Darrold A. Cannan, et al., approved by FCC Jan. 27, 1971 (*Television Digest*, Vol. 11:5). Sale to present owners by Clay Communications approved by FCC June 23, 1987 (Vol. 27:21).

**Represented (sales):** Katz Television.

**Represented (legal):** Fletcher, Heald & Hildreth.

**Represented (engineering):** Cohen & Dippell.

**Personnel:**

JOHN WEST, vice president & general manager.  
JIM SMITH, chief engineer.

**Highest One Hour Rate:** \$1800.

**Highest 30 Sec. Rate:** \$650.

**NETWORK BASE HOURLY RATE:** \$625.

**City of License:** Wichita Falls. **ADI:** Wichita Falls, TX-Lawton, OK. **Rank:** 126.

Total Households: © MSI Consumer Market Data as of 1/1/87. TV Homes, TV% and Circulation © 1987 Arbitron. County coverage based on Arbitron study.

Net Weekly Circulation	State County	Total Households	TV Households	%
<b>50% &amp; Over</b>	<b>OKLAHOMA</b>			
	Comanche	38,200	37,900	99
	Cotton	3,200	3,200	100
	Jackson	11,100	11,000	99
	Jefferson	3,500	3,500	100
	Stephens	17,800	17,600	99
	Tillman	4,500	4,400	98
<b>TEXAS</b>	Archer	3,100	3,100	100



© American Map Corp., No. 14244

Net Weekly Circulation	State County	Total Households	TV Households	%
<b>50% &amp; Over</b>	Baylor	1,900	1,900	100
	Clay	4,100	4,100	100
	Foard	900	900	100
	Hardeman	2,400	2,400	100
	Jack	3,100	3,100	100
	Knox	1,900	1,900	100
	Montague	7,300	7,200	99
	Throckmorton	900	900	100
	Wichita	45,100	44,800	99
	Wilbarger	6,200	6,200	100
Young	8,600	8,500	99	
<b>Between 25-49%</b>	<b>OKLAHOMA</b>			
	Greer	3,100	3,000	97
<b>Between 5-24%</b>	<b>OKLAHOMA</b>			
	Carter	18,300	18,100	99
	Harmon	1,800	1,800	100
	Kiowa	5,400	5,300	98
	Love	3,400	3,300	97
	Murray	5,200	5,200	100
	<b>TEXAS</b>			
Cottle	1,200	1,200	100	
King	200	200	100	
<b>Station Totals</b>		<b>202,400</b>	<b>200,700</b>	<b>99</b>
<b>Net Weekly Circulation (1987)</b>				<b>145,900</b>
<b>Average Daily Circulation (1987)</b>				<b>93,600</b>



# Texas—Wichita Falls

**KJTL**

**Ch. 18**

**Network Service:** Fox.

**Licensee:** Wichita Falls Television Ltd., 2245 Perimeter Park, Suite 3, Atlanta, GA 30341.

**Studio:** 3800 Callfield Rd., Wichita Falls, TX 76308.

**Mailing Address:** Box 4865, Wichita Falls, TX 76308.

**Telephone:** 817-691-1808.

**Technical Facilities:** Channel No. 18 (494-500 MHz). Authorized power: 2820-kw visual, 282-kw aural. Antenna: 1080-ft. above av. terrain, 1034-ft. above ground, 2146-ft. above sea level.

Latitude 34° 12' 06"  
Longitude 98° 43' 44"

**Transmitter:** Approx. 2.8-mi. SW of Grandfield, 2-mi. S of Hwy. 70.

**Multichannel TV Sound:** Stereo only.

**Satellite Earth Stations:** Harris, 6.1-meter C-band; AFC, 3.7-meter Ku-band; Harris, M/A-Com receivers.

**Ownership:** Peter L. D'Acosta, gen. partner, 9.8536%; Wichita Falls Bcstg. Inc., gen. partner, 1.064%; Wichita Falls TV 18 Ltd., ltd. partner, 60%; Broadcast Equities Corp. & William F. Gibbons, ltd. partners, 10% each; Kaissar S. Ibrahim Money Purchase Pension Plan & Trust, Kaissar S. Ibrahim, trustee, ltd. partner, 4.8%; J. Darrell Shea & John J. Parker, ltd. partners, 2% each; Henry D. McLain, 0.3%.

**Began Operation:** May 14, 1985. Sold to present owners by Janet T. Lee, et al., Aug. 1986.

**Represented (sales):** Seltel Inc.

**Represented (legal):** Goldberg & Spector.

**Personnel:**

PETE D'ACOSTA, general manager.  
KYLE WILLIAMS, sales manager.  
KEN THOMASON, chief engineer.

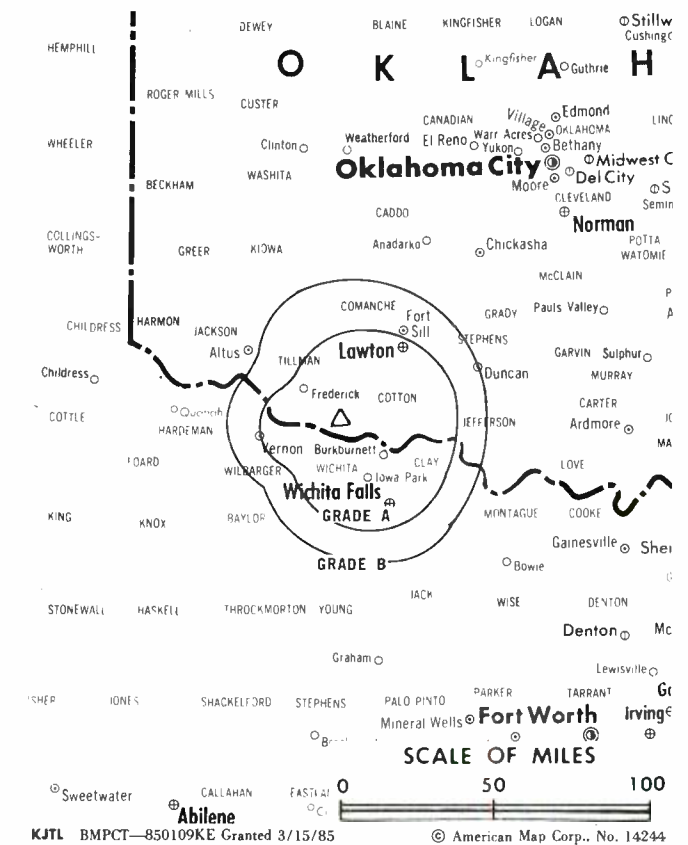
**Highest One Hour Rate:** \$1500.

**Highest 30 Sec. Rate** (September 1, 1987): \$200.

**City of License:** Wichita Falls. **ADI:** Wichita Falls, TX-Lawton, OK. **Rank:** 126.

Total Households: © MSI Consumer Market Data as of 1/1/87. TV Homes, TV% and Circulation © 1987 Arbitron. County coverage based on Arbitron study.

Net Weekly Circulation	State County	Total Households	TV Households	%
<b>50% &amp; Over</b>	<b>OKLAHOMA</b>			
	Comanche	38,200	37,900	99
	Tillman	4,500	4,400	98
	<b>TEXAS</b>			
	Archer	3,100	3,100	100



Net Weekly Circulation	State County	Total Households	TV Households	%
<b>50% &amp; Over</b>	Wichita	45,100	44,800	99
<b>Between 25-49%</b>	<b>OKLAHOMA</b>			
	Cotton	3,200	3,200	100
	Jefferson	3,500	3,500	100
	<b>TEXAS</b>			
	Clay	4,100	4,100	100
	Wilbarger	6,200	6,200	100
<b>Between 5-24%</b>	<b>OKLAHOMA</b>			
	Grady	17,000	16,800	99
	Jackson	11,100	11,000	99
	Kiowa	5,400	5,300	98
	Stephens	17,800	17,600	99
	<b>TEXAS</b>			
	Baylor	1,900	1,900	100
	Foard	900	900	100
	Montague	7,300	7,200	99
<b>Station Totals</b>		<b>169,300</b>	<b>167,900</b>	<b>99</b>
<b>Net Weekly Circulation (1987)</b>			<b>69,900</b>	
<b>Average Daily Circulation (1987)</b>			<b>31,000</b>	

**Texas**

**KTVT, Fort Worth-Dallas  
(Arbitron Data Continued)**

Net Weekly Circulation	State County	Total Households	TV Households	%
<b>Between 25-49%</b>	<b>OKLAHOMA</b>			
	Bryan	13,000	12,700	98
	Carter	18,300	18,100	99
	Choctaw	6,300	6,100	97
	Comanche	38,200	37,900	99
	Greer	3,100	3,000	97
	Jackson	11,100	11,000	99
	Love	3,400	3,300	97
	Mc Curtain	13,200	12,900	98
	Marshall	5,100	5,000	98
	Murray	5,200	5,200	100
	<b>TEXAS</b>			
	Bell	59,300	58,700	99
	Bowie	30,200	29,800	99
	Brazos	41,800	41,200	99
	Brown	14,500	14,200	98
	Cherokee	15,300	14,900	98
Childress	2,700	2,700	100	
Collingsworth	1,800	1,700	94	
Coryell	16,900	16,700	99	
Eastland	8,200	8,000	98	
Falls	7,300	7,200	99	
Franklin	3,200	3,100	97	
Gregg	42,300	41,800	99	
Hall	2,100	2,000	95	
Mc Lennan	69,400	68,700	99	
Mitchell	3,300	3,300	100	
Montague	7,300	7,200	99	
Nacogdoches	19,100	18,600	97	
Navarro	15,200	14,900	98	
Red River	6,500	6,300	97	
Shackelford	1,700	1,700	100	
Sherman	1,100	1,100	100	
Smith	56,200	55,500	99	
Stephens	4,400	4,300	98	
Terry	5,200	5,100	98	
Titus	8,900	8,700	98	
Young	8,600	8,500	99	
<b>Between 5-24%</b>	<b>ARKANSAS</b>			
	Arkansas	8,600	8,500	99
	Bradley	5,200	5,100	98
	Dallas	4,000	3,900	97
	Hempstead	8,700	8,500	98
	Independence	11,900	11,700	98
	Polk	6,600	6,400	97
	Pulaski	133,300	132,000	99
	Randolph	6,300	6,100	97
	Searcy	3,600	3,500	97
	<b>CALIFORNIA</b>			
	Sierra	1,600	1,500	94
	<b>COLORADO</b>			
	Gilpin	1,200	1,200	100
	Rio Grande	3,600	3,400	94
	<b>GEORGIA</b>			
	Candler	2,700	2,600	96
Mitchell	6,900	6,800	99	
Newton	13,100	12,900	98	
Quitman	800	800	100	
Screven	5,400	5,300	98	
Treutlen	2,100	2,000	95	
Worth	6,300	6,200	98	
<b>IOWA</b>				
Lee	16,600	16,400	99	
Osceola	3,200	3,200	100	
Taylor	3,300	3,200	97	
<b>IDAHO</b>				
Bear Lake	2,500	2,400	96	
<b>ILLINOIS</b>				
Clark	6,700	6,500	97	

**KTVT—(Continued)  
(Arbitron Data Continued)**

Net Weekly Circulation	State County	Total Households	TV Households	%
<b>Between 5-24%</b>	Jersey	7,300	7,100	97
	Monroe	7,600	7,400	97
	Putnam	2,400	2,300	96
	<b>INDIANA</b>			
	Fountain	6,700	6,600	99
	Wells	9,200	9,000	98
	White	9,400	9,200	98
	<b>KANSAS</b>			
	Bourbon	6,700	6,600	99
	Decatur	1,800	1,800	100
	Greeley	700	700	100
	Jackson	4,400	4,300	98
	Rooks	2,600	2,600	100
	Stevens	1,700	1,600	94
	Woodson	1,800	1,800	100
	<b>KENTUCKY</b>			
	Bracken	2,700	2,700	100
Casey	5,900	5,800	98	
Clay	7,700	7,500	97	
Martin	4,700	4,600	98	
Ohio	8,500	8,400	99	
Rowan	6,200	6,100	98	
Whitley	13,400	13,200	99	
<b>LOUISIANA</b>				
Caddo	103,100	101,900	99	
East Carroll	3,700	3,600	97	
<b>MICHIGAN</b>				
Cheboygan	8,100	7,800	96	
Roscommon	7,900	7,800	99	
<b>MISSOURI</b>				
Dent	5,700	5,500	96	
Gasconade	5,300	5,200	98	
Ralls	3,500	3,500	100	
Ripley	5,000	4,700	94	
Sullivan	2,900	2,900	100	
<b>MISSISSIPPI</b>				
Prentiss	9,200	9,100	99	
<b>MONTANA</b>				
Carter	600	600	100	
Garfield	600	500	83	
Granite	1,100	1,100	100	
Judith Basin	1,000	900	90	
Lincoln	6,600	6,300	95	
Pondera	2,500	2,400	96	
<b>NORTH CAROLINA</b>				
Ashe	9,000	8,800	98	
Gates	3,100	3,000	97	
<b>NORTH DAKOTA</b>				
Bowman	1,600	1,600	100	
<b>NEBRASKA</b>				
Cherry	2,600	2,600	100	
Garden	1,000	1,000	100	
Grant	300	300	100	
Sheridan	3,000	2,900	97	
Wheeler	400	400	100	
<b>NEW MEXICO</b>				
Catron	1,000	900	90	
Grant	9,200	8,700	95	
<b>NEVADA</b>				
Churchill	6,000	5,900	98	
Douglas	9,600	9,200	96	
Elko	8,300	7,800	93	
Esmeralda	400	300	86	
Pershing	1,400	1,400	100	
<b>OKLAHOMA</b>				
Coal	2,300	2,300	100	
Creek	26,500	26,100	98	
Dewey	2,300	2,300	100	
Garfield	25,900	25,700	99	

**Texas**

**KTVT—(Continued)**  
**(Arbitron Data Continued)**

Net Weekly Circulation	State County	Total Households	TV Households	%	
<b>Between 5-24%</b>	Grant	2,700	2,700	100	
	Harmon	1,800	1,800	100	
	Johnston	4,000	3,900	98	
	Kiowa	5,400	5,300	98	
	Le Flore	17,000	16,700	98	
	Logan	11,400	11,300	99	
	Muskogee	27,500	27,100	99	
	Okmulgee	15,400	15,200	99	
	Osage	16,600	16,500	99	
	Pushmataha	5,300	5,100	96	
	Rogers	20,400	20,100	99	
	Sequoyah	12,400	12,100	98	
	Tillman	4,500	4,400	98	
	Tulsa	207,900	206,400	99	
	Wagoner	19,100	18,900	99	
	Washington	21,100	21,000	100	
	<b>OREGON</b>				
		Grant	3,200	2,800	87
	<b>PENNSYLVANIA</b>				
		Potter	6,900	6,700	97
<b>SOUTH DAKOTA</b>					
	Faulk	1,200	1,200	100	
	Todd	2,000	1,900	95	
<b>TENNESSEE</b>					
	Carroll	10,700	10,600	99	
	Overton	6,500	6,400	98	
	White	7,700	7,600	99	
<b>TEXAS</b>					
	Andrews	5,200	5,100	98	
	Aransas	6,900	6,800	99	
	Briscoe	1,000	1,000	100	
	Burleson	5,200	5,000	96	
	Callahan	5,100	5,000	98	
	Camp	3,900	3,800	97	
	Coleman	4,300	4,200	98	
	Cottle	1,200	1,200	100	
	Crockett	1,600	1,600	100	
	Dallam	2,600	2,600	100	

**KTVT—(Continued)**  
**(Arbitron Data Continued)**

Net Weekly Circulation	State County	Total Households	TV Households	%	
<b>Between 5-24%</b>	Donley	1,600	1,600	100	
	Fisher	2,100	2,100	100	
	Gaines	4,800	4,800	100	
	Hardeman	2,400	2,400	100	
	Hardin	16,000	15,700	98	
	Harrison	20,200	19,900	98	
	Hartley	1,400	1,400	100	
	Hockley	8,400	8,300	99	
	Houston	8,500	8,200	96	
	King	200	200	100	
	Lamb	6,400	6,300	98	
	Lampasas	5,400	5,300	98	
	Leon	5,100	4,900	96	
	Martin	1,600	1,600	100	
	Nueces	99,400	98,200	99	
	Panola	8,600	8,400	98	
	Pecos	4,800	4,700	98	
	Real	1,000	1,000	100	
	Reeves	4,800	4,700	98	
	Rusk	17,000	16,700	98	
	San Augustine	3,300	3,200	97	
	San Patricio	20,300	19,900	98	
	San Saba	2,500	2,400	96	
	Schleicher	1,000	1,000	100	
	Taylor	43,500	43,100	99	
	Upshur	12,300	12,100	98	
	Wheeler	3,200	3,100	97	
	Wichita	45,100	44,800	99	
	Yoakum	3,400	3,400	100	
	<b>VIRGINIA</b>				
		Bath	2,000	2,000	100
		Bland	2,200	2,100	95
		Lancaster	4,100	4,000	98
	<b>WISCONSIN</b>				
		Richland	6,600	6,400	97
<b>WEST VIRGINIA</b>					
	Hardy	3,800	3,700	97	
<b>WYOMING</b>					
	Lincoln	4,800	4,600	96	

**Texas**

**KXTX-TV , Dallas-Fort Worth  
(Arbitron Data Continued)**

Net Weekly Circulation	State County	Total Households	TV Households Households	%
<b>Between 5-24%</b>	<b>ARKANSAS</b>			
	Arkansas	8,600	8,500	99
	Cross	6,800	6,700	99
	Garland	31,600	31,100	98
	Hempstead	8,700	8,500	98
	Jefferson	30,500	30,000	98
	Lee	5,000	4,800	96
	Ouachita	12,100	11,800	98
	Pulaski	133,300	132,000	99
	St Francis	9,800	9,600	98
	<b>LOUISIANA</b>			
	Bossier	31,700	31,300	99
	<b>OKLAHOMA</b>			
	Canadian	26,100	25,900	99
	Cleveland	59,900	59,200	99
	Garfield	25,900	25,700	99
	Garvin	11,900	11,800	99
	Greer	3,100	3,000	97
	Kiowa	5,400	5,300	98
	Marshall	5,100	5,000	98
Muskogee	27,500	27,100	99	
Okmulgee	15,400	15,200	99	
<b>TEXAS</b>				
Bosque	6,300	6,200	98	
Cherokee	15,300	14,900	98	
Childress	2,700	2,700	100	
Collingsworth	1,800	1,700	94	
Coryell	16,900	16,700	99	
Delta	1,900	1,900	100	
Eastland	8,200	8,000	98	
Falls	7,300	7,200	99	
Hall	2,100	2,000	95	
Hamilton	3,900	3,800	97	
Harrison	20,200	19,900	98	
Panola	8,600	8,400	98	
Rains	2,600	2,600	100	
Rusk	17,000	16,700	98	
Upshur	12,300	12,100	98	

**TELEVISION DIGEST  
With Consumer Electronics**

Late-breaking news and exclusives in broadcasting, cable, pay TV, consumer electronics and related industries *along with* industry surveys and statistics not available anywhere else.

For information, call (202) 872-9200.

**KVII-TV , Amarillo  
(Arbitron Data Continued)**

Net Weekly Circulation	State County	Total Households	TV Households Households	%
<b>Between 25-49%</b>	<b>NEW MEXICO</b>			
	Roosevelt	6,100	5,900	97
	<b>OKLAHOMA</b>			
	Beaver	3,000	3,000	100
	Ellis	2,300	2,200	96
	Greer	3,100	3,000	97
	Harmon	1,800	1,800	100
	<b>TEXAS</b>			
	Hale	12,800	12,700	99
	<b>Between 5-24%</b>	<b>KANSAS</b>		
Stevens		1,700	1,600	94
<b>NEW MEXICO</b>				
De Baca		1,000	1,000	100
Harding		400	400	100
<b>OKLAHOMA</b>				
Custer		12,800	12,600	98
Jackson		11,100	11,000	99
Kiowa		5,400	5,300	98
Washita		5,900	5,800	98
<b>TEXAS</b>				
Bailey	2,700	2,700	100	
Cottle	1,200	1,200	100	
Dawson	5,600	5,500	98	
Lamb	6,400	6,300	98	
Motley	800	800	100	
Terry	5,200	5,100	98	

**KDFW-TV , Dallas-Fort Worth  
(Arbitron Data Continued)**

Net Weekly Circulation	State County	Total Households	TV Households Households	%
<b>Between 5-24%</b>	<b>TEXAS</b>			
	Brown	14,500	14,200	98
	Camp	3,900	3,800	97
	Coleman	4,300	4,200	98
	Coryell	16,900	16,700	99
	Falls	7,300	7,200	99
	Gregg	42,300	41,800	99
	Houston	8,500	8,200	96
	Leon	5,100	4,900	96
	Morris	5,500	5,400	98
	San Saba	2,500	2,400	96
	Shackelford	1,700	1,700	100
	Upshur	12,300	12,100	98

**Texas**

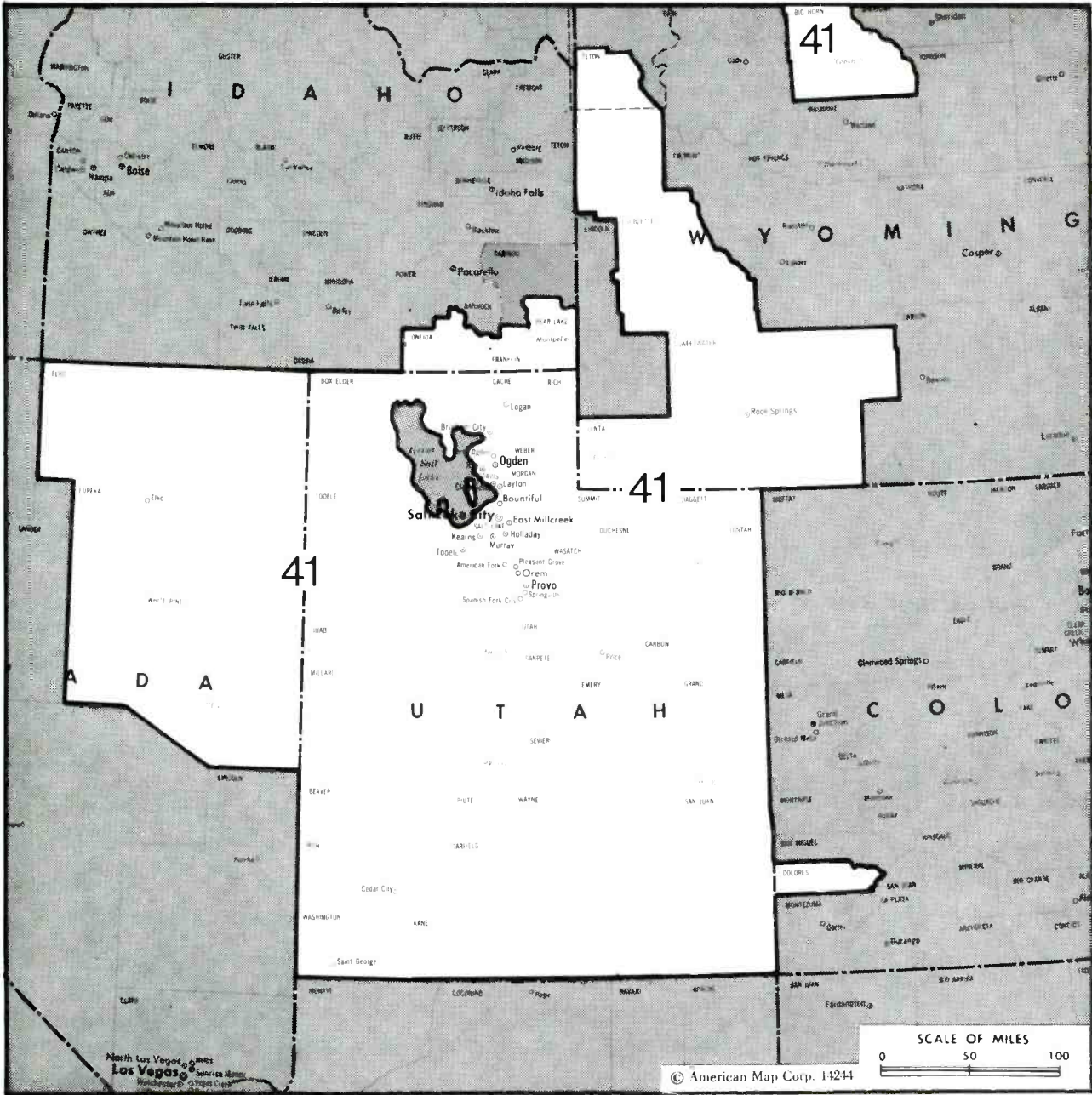
**WFAA-TV , Dallas  
(Arbitron Data Continued)**

Net Weekly Circulation	State County	Total Households	TV Households Households	%
	Kimble	1,600	1,500	94
	Lamar	17,300	16,700	97
	Limestone	8,500	8,300	98
	Mc Culloch	3,600	3,500	97
	Mc Lennan	69,400	68,700	99
	Menard	900	900	100
	Mitchell	3,300	3,300	100
	Navarro	15,200	14,900	98
	Palo Pinto	10,000	9,800	98
	Parker	20,100	19,900	99
	Rains	2,600	2,600	100
	Rockwall	7,900	7,800	99
	Scurry	7,200	7,100	99
	Somervell	2,000	2,000	100
	Stephens	4,400	4,300	98
	Sutton	2,000	1,900	95
	Tarrant	385,800	382,900	99
	Tom Green	35,600	35,200	99
	Van Zandt	15,000	14,700	98
	Wise	11,900	11,800	99
	Young	8,600	8,500	99
	<b>OKLAHOMA</b>			
<b>Between 25-49%</b>	Bryan	13,000	12,700	98
	Carter	18,300	18,100	99
	Choctaw	6,300	6,100	97
	Marshall	5,100	5,000	98

**WFAA-TV , Dallas  
(Arbitron Data Continued)**

Net Weekly Circulation	State County	Total Households	TV Households Households	%
	<b>TEXAS</b>			
<b>Between 25-49%</b>	Bell	59,300	58,700	99
	Brown	14,500	14,200	98
	Concho	1,100	1,100	100
	Coryell	16,900	16,700	99
	Eastland	8,200	8,000	98
	Howard	12,700	12,600	99
	Mills	1,900	1,900	100
	Montague	7,300	7,200	99
	Nolan	6,500	6,400	98
	Red River	6,500	6,300	97
	Runnels	4,700	4,600	98
	Schleicher	1,000	1,000	100
	Smith	56,200	55,500	99
	Titus	8,900	8,700	98
	Wood	11,300	11,100	98
	<b>TEXAS</b>			
<b>Between 5-24%</b>	Bowie	30,200	29,800	99
	Camp	3,900	3,800	97
	Cherokee	15,300	14,900	98
	Coleman	4,300	4,200	98
	Falls	7,300	7,200	99
	Houston	8,500	8,200	96
	Leon	5,100	4,900	96
	Morris	5,500	5,400	98
	San Saba	2,500	2,400	96
	Shackelford	1,700	1,700	100
	Taylor	43,500	43,100	99

# Utah



Market	Arbitron ADI TV Households	Rank	Market Area Commercial TV Stations
Salt Lake City, UT	581,700	41	KOOG-TV (30), KSL-TV (5), KSTU(20), KTVX (4), KUTV (2)

**COMMUNICATIONS DAILY**  
 If it deals with electronic communications, we've got it covered!  
 Call 202-872-9200 for more information

Utah Station Status as of October 1, 1987

	VHF	UHF	TOTAL
Commercial Television Stations	3	2	5
Educational Television Stations	3	0	3
	6	2	8

# Utah—Ogden

## KOOG-TV

Ch. 30

**Network Service:** None, independent.

**Licensee:** Ogden Television Inc., 1309 16th St., Ogden, UT 84404.

**Studio:** 1309 16th St., Ogden, UT 84404.

**Telephone:** 801-621-3030.

**Technical Facilities:** Channel No. 30 (566-572 MHz). Authorized power: 5000-kw max. visual, 500-kw max. aural. Antenna: 776-ft. above av. terrain, 349-ft. above ground, 5001-ft. above sea level.

Latitude 41° 15' 17"  
Longitude 112° 14' 13"

**Transmitter:** Little Mountain, 14.5-mi. W of Ogden.

**Satellite Earth Stations:** United Satellite Systems, 4.57-meter C-band; AFC, 3.66-meter Ku-band; Birdview, 1.82-meter C-band; Birdview, M/A-Com, Scientific-Atlanta receivers.

**News Service:** INN.

**Ownership:** American Communications & Television Inc., 100%. See Group Ownership of Television Stations.

**Began Operation:** November 1, 1985.

**Represented (sales):** Mutual Telesales Inc.

**Personnel:**

JOHN MASON, national sales & program director.  
CURT WESTPHAL, production manager.

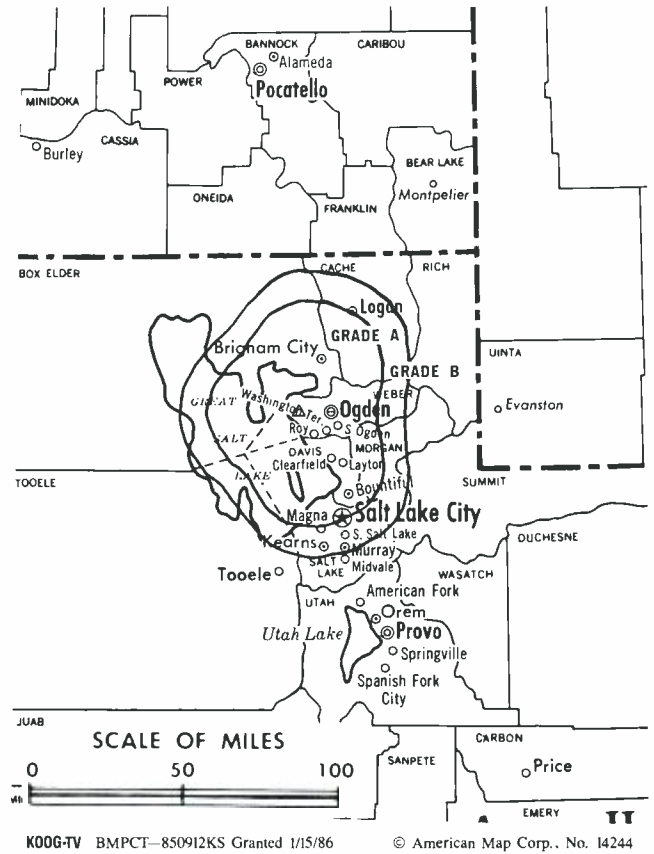
**Highest One Hour Rate:** \$1200.

**Highest 30 Sec. Rate:** \$90.

**City of License:** Ogden. **ADI:** Salt Lake City. **Rank:** 41.

Total Households: © MSI Consumer Market Data as of 1/1/87. TV Homes, TV% and Circulation © 1987 Arbitron. County coverage based on Arbitron study.

Net Weekly Circulation	State County	Total Households	TV Households	%
Between 25-49%	UTAH Davis	50,100	49,600	99



KOOG-TV BMPCT-850912KS Granted 1/15/86 © American Map Corp., No. 14244

Net Weekly Circulation	State County	Total Households	TV Households	%
Between 25-49%	Weber	54,700	54,000	99
Between 5-24%	UTAH			
	Box Elder	11,300	11,200	99
	Salt Lake	239,100	235,700	99
	Tooele	9,000	8,900	99
<b>Station Totals</b>		<b>364,200</b>	<b>359,400</b>	<b>98</b>
<b>Net Weekly Circulation (1987)</b>			<b>53,100</b>	
<b>Average Daily Circulation (1987)</b>			<b>16,400</b>	

# Utah—Salt Lake City

**KSL-TV**

**Ch. 5**

**Network Service:** CBS.

**Licensee:** Bonneville Holding Co., 5 Triad Center, Broadcast House, Salt Lake City, UT 84180-1160.

**Studio:** Broadcast House, 5 Triad Center, Salt Lake City, UT 84180-1160.

**Telephone:** 801-575-5555. **TWX:** 910-925-5822.

**Technical Facilities:** Channel No. 5 (76-82 MHz). Authorized power: 34-kw visual, 6.76-kw aural. Antenna: 3780-ft. above av. terrain, 219-ft. above ground, 9258-ft. above sea level.

Latitude 40° 39' 35"  
Longitude 112° 12' 05"

**Transmitter:** Farnsworth Peak, Oquirrh Range.

**Multichannel TV Sound:** Stereo only.

**Satellite Earth Stations:** 2 in operation; Scientific-Atlanta, 7-meter; Scientific-Atlanta receivers.

**AM Affiliate:** KSL, 50-kw, 1160 kHz (CBS).

**News Services:** AP, UPI.

**Ownership:** Bonneville International Corp., 100%. See Group Ownership of TV Stations.

**Began Operation:** June 1, 1949.

**Represented (sales):** Petry Television Inc.; Art Moore Co. (Pacific Northwest).

**Personnel:**

- JACK ADAMSON, president.
- WILLIAM R. MURDOCH, vice president & general manager.
- CLIFF SNYDER, general sales manager.
- KEITH HILL, marketing director.
- PAT SHOEMAKER, national sales director.
- DAVE MANOOKIN, director of programming.
- RUSS WOOD, director of research.
- J. TALMAGE BALL, chief engineer, studio.
- CLOYDE ANDERTON, chief engineer, mountain.
- SPENCE KINARD, vice president & news director.

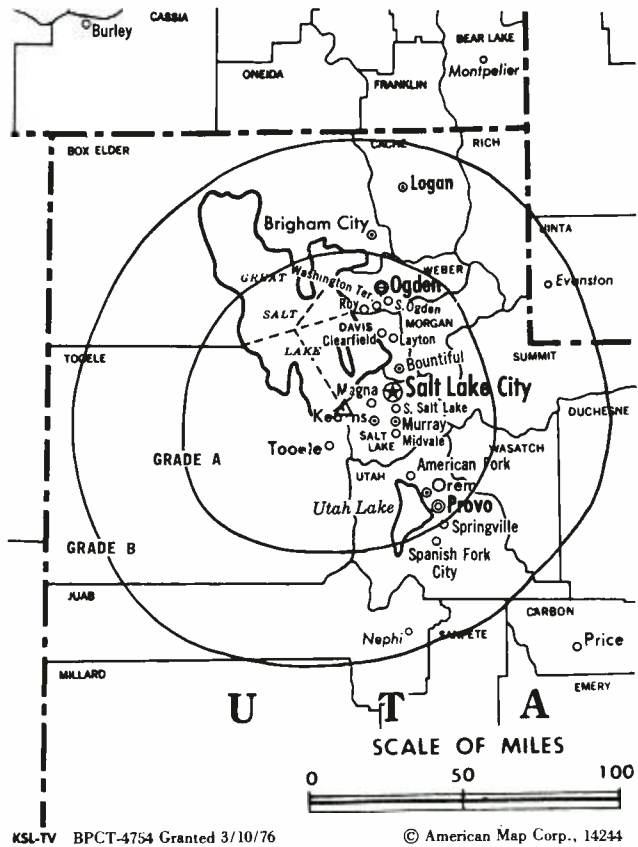
**Highest 30 Sec. Rate:** \$2500.

**NETWORK BASE HOURLY RATE:** \$925.

**City of License:** Salt Lake City. **ADI:** Salt Lake City. **Rank:** 41.

Total Households: © MSI Consumer Market Data as of 1/1/87. TV Homes, TV% and Circulation © 1987 Arbitron. County coverage based on Arbitron study.

Net Weekly Circulation	State County	Total Households	TV Households	%
<b>50% &amp; Over</b>	<b>COLORADO</b>			
	Dolores	600	500	83
	Rio Blanco	2,400	2,300	96
	<b>IDAHO</b>			
	Bear Lake	2,500	2,400	96
	Caribou	3,100	3,000	97
	Franklin	2,800	2,700	96
	Oneida	1,100	1,100	100
	<b>NEVADA</b>			
	Elko	8,300	7,800	93
	Eureka	600	500	82
	White Pine	3,200	3,100	97
	<b>UTAH</b>			
	Beaver	1,600	1,600	100
	Box Elder	11,300	11,200	99
Cache	20,600	20,100	98	
Carbon	9,000	8,800	98	
Daggett	200	200	100	
Davis	50,100	49,600	99	



Net Weekly Circulation	State County	Total Households	TV Households	%
<b>50% &amp; Over</b>	Duchesne	4,600	4,400	96
	Emery	4,100	4,000	98
	Garfield	1,200	1,100	92
	Grand	3,100	2,900	93
	Iron	6,500	6,100	94
	Juab	1,800	1,800	100
	Kane	1,600	1,400	90
	Millard	4,400	4,300	98
	Morgan	1,600	1,600	100
	Piute	400	400	100
	Rich	700	700	100
	Salt Lake	239,100	235,700	99
	San Juan	3,300	3,000	91
	Sanpete	5,300	5,200	98
	Sevier	5,300	5,200	98
	Summit	4,700	4,600	98
	Tooele	9,000	8,900	99
	Uintah	8,400	8,100	96
	Utah	70,700	69,400	98
	Wasatch	3,200	3,100	97
	Washington	10,700	10,100	94
Wayne	700	700	100	
Weber	54,700	54,000	99	
<b>WYOMING</b>				
Big Horn	4,500	4,300	96	
Hot Springs	2,100	2,000	95	
Sublette	1,700	1,600	94	
Sweetwater	16,700	16,100	96	
Teton	4,900	4,700	96	
Uinta	7,600	7,300	96	
Washakie	3,600	3,500	97	

(Continued on page A-1078)

<b>Station Totals</b>	<b>877,400</b>	<b>857,800</b>	<b>97</b>
<b>Net Weekly Circulation (1987)</b>			<b>605,200</b>
<b>Average Daily Circulation (1987)</b>			<b>363,800</b>



# Utah—Salt Lake City

**KSTU**

**Ch. 20**

**Network Service:** Fox.

**Licensee:** MWT Ltd., 2257 Texas St., Salt Lake City, UT 84109.

**Studio:** 5020 W. Amelia Earhart Dr., Salt Lake City, UT 84116.

**Telephone:** 801-539-1220. **TWX:** 910-925-5178.

**Technical Facilities:** Channel No. 20 (506-512 MHz). Authorized power: 1290-kw max. & 288-kw horizontal visual, 129-kw max. & 28.8-kw horizontal aural. Antenna: 3670-ft. above av. terrain, 174-ft. above ground, 9156-ft. above sea level.

Latitude 40° 39' 33"  
Longitude 112° 12' 08"

**Transmitter:** Farnsworth Peak, Oquirrh Range.

**Satellite Earth Stations:** 3 in operation; Scientific-Atlanta, 5-meter; Scientific-Atlanta receivers.

**Ownership:** MWT Corp., gen. partner, 25.316%; Sidney W. Foulger, 1.076%; George L. Gonzales, 1.266%; Jo-Ann Wong, 1.519%; Joseph C. Lee, 2.785%; David B. & Marilyn D. Lee, 2.785% jointly; Clayton F. Foulger, 1.076%; Bryant F. Foulger, 1.076%; Brent K. Pratt, 1.076%; Northstar Communications Inc., ltd. partners, 62.025%. MWT Corp. ownership: Sidney W. Foulger, pres., 34%; Joseph C. Lee, exec. v.p.-secy., 44%; George Gonzalez, v.p., 10%; JoAnn Wong, secy., 12%. Northstar Communications Inc. ownership: William MacD. Lincoln, pres., 23.8%; Katherine T. Glakas, v.p., 14.3%; Sandra B. Freschi, 9.5%; Timothy S. Picaro, 2.4%; Frazier, Gross & Kadlec Inc., 50%. FGKI ownership: Charles H. Kadlec & Sandra B. Freschi, 100%.

**Began Operation:** October 24, 1978. Sale to Adams Communications by Springfield Television Corp. approved by FCC Jan. 9, 1984 (**Television Digest**, Vol. 23:35). Sale to present owner approved Sept. 9, 1987.

**Represented (sales):** Blair Television.

**Personnel:**

VICKIE STREET, president & general manager.  
SUSAN ADAMS, general sales manager.  
MILT JOUFLAS, national sales manager.

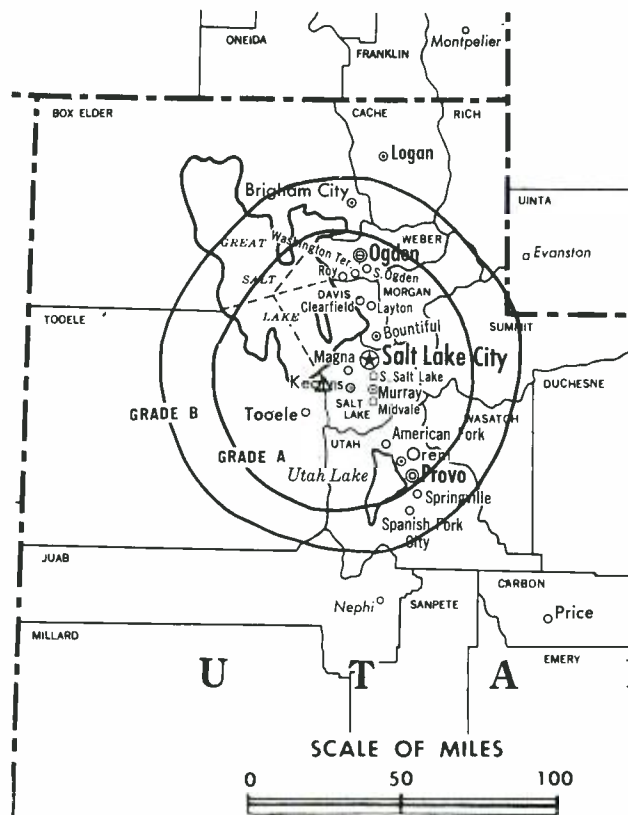
**Highest One Hour Rate:** \$5000.

**Highest 30 Sec. Rate:** \$500.

**City of License:** Salt Lake City. **ADI:** Salt Lake City. **Rank:** 41.

Total Households: © MSI Consumer Market Data as of 1/1/87. TV Homes, TV% and Circulation © 1987 Arbitron. County coverage based on Arbitron study.

Net Weekly Circulation	State County	Total Households	TV Households	%
<b>50% &amp; Over</b>	<b>UTAH</b>			
	Box Elder	11,300	11,200	99
	Cache	20,600	20,100	98
	Davis	50,100	49,600	99
	Duchesne	4,600	4,400	96
	Emery	4,100	4,000	98
	Garfield	1,200	1,100	92
	Iron	6,500	6,100	94
	Kane	1,600	1,400	90
	Millard	4,400	4,300	98
	Morgan	1,600	1,600	100
	Rich	700	700	100
	Salt Lake	239,100	235,700	99



KSTU BMPCT-781004KF Granted 8/9/79

© American Map Corp., 14244

Net Weekly Circulation	State County	Total Households	TV Households	%
<b>50% &amp; Over</b>	San Juan	3,300	3,000	91
	Sevier	5,300	5,200	98
	Tooele	9,000	8,900	99
	Utah	70,700	69,400	98
	Weber	54,700	54,000	99
<b>Between 25-49%</b>	<b>COLORADO</b>			
	Dolores	600	500	83
	<b>IDAHO</b>			
	Bear Lake	2,500	2,400	96
	Franklin	2,800	2,700	96
<b>Between 5-24%</b>	Oneida	1,100	1,100	100
	<b>UTAH</b>			
	Beaver	1,600	1,600	100
	Carbon	9,000	8,800	98
	Juab	1,800	1,800	100
	Sanpete	5,300	5,200	98
	Summit	4,700	4,600	98
	Uintah	8,400	8,100	96
	Wasatch	3,200	3,100	97
	Wayne	700	700	100
<b>Between 5-24%</b>	<b>UTAH</b>			
	Piute	400	400	100
	Washington	10,700	10,100	94
<b>Station Totals</b>		<b>541,600</b>	<b>531,800</b>	<b>98</b>
<b>Net Weekly Circulation (1987)</b>			<b>308,900</b>	
<b>Average Daily Circulation (1987)</b>			<b>140,800</b>	

# Utah—Salt Lake City

**KTVX**

Ch. 4

**Network Service:** ABC.

**Licensee:** United Television Inc., 8501 Wilshire Blvd., Suite 340, Beverly Hills, CA 90211.

**Studio:** 1760 Fremont Dr., Salt Lake City, UT 84104.

**Telephone:** 801-972-1776.

**Technical Facilities:** Channel No. 4 (66-72 MHz). Authorized power: 32.4-kw visual, 4.9-kw aural. Antenna: 3870-ft. above av. terrain, 131-ft. above ground, 9470-ft. above sea level.

Latitude 40° 36' 50"  
Longitude 112° 11' 05"

**Transmitter:** Nelson Peak, 18-mi. SW of Salt Lake City.

**Multichannel TV Sound:** Stereo only.

**Satellite Earth Stations:** Ku-band mobile up-link; 7.5-meter C-band; Ku-band.

**News Services:** ABC, Alden Electronic, AP, WSI, UPI.

**Ownership:** United Television Inc., 100%. See Group Ownership of Television Stations.

**Began Operation:** July 1, 1948. Sale to present owner by Screen Gems Stations Inc., subsidiary of Columbia Pictures Industries Inc., approved by FCC Aug. 12, 1975 (Television Digest, Vol. 15:18). Sale to Screen Gems by TLF Bcstrs. Inc. (Time Inc.) approved Nov. 5, 1959 (Vol. 15:30, 45). Sale to Time Inc. by Intermountain Bcstg. & Television Corp. (S. S. Fox, et al.) approved June 24, 1953 (Vol. 9:14, 26).

**Represented (sales):** MMT Sales Inc.

**Represented (legal):** Hogan & Hartson.

**Represented (engineering):** Hammett & Edison.

**Personnel:**

DAVID J. WOODCOCK, vice president & general manager.  
ROBERT A. GALLE, general sales manager.  
KIRT BURTON, national sales manager.  
RON FESSENDEN, local sales manager.  
K. RANDALL KIMBALL, business manager.  
RANDY HOFFMAN, promotion manager.  
DENNIS SHINER, production manager.  
GORDON ACKER, operations manager.  
JOHN EDWARDS, news director.  
JIM McDERMAID, chief engineer.  
MICHELE STRATTON, director of public affairs.

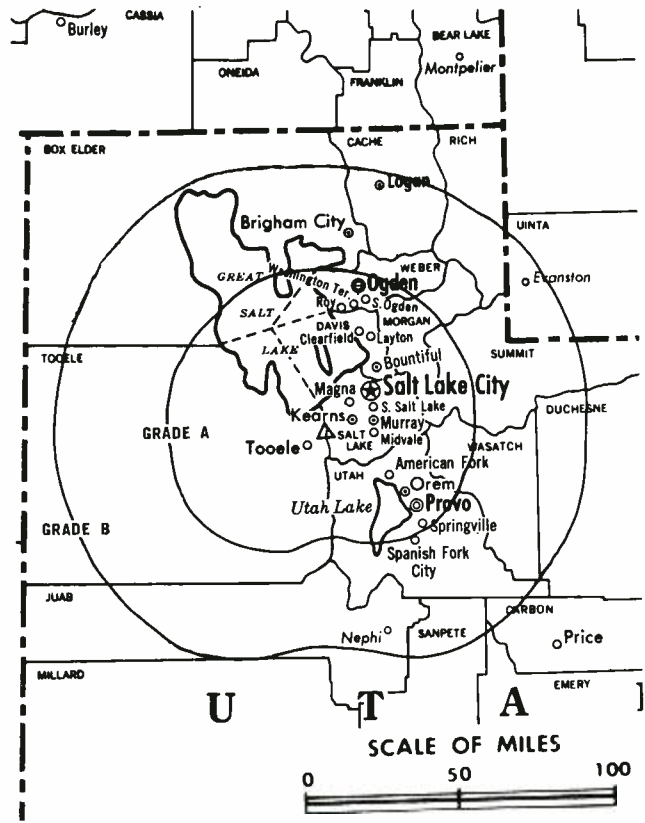
**Highest 30 Sec. Rate:** \$2500.

**NETWORK BASE HOURLY RATE:** \$1050.

**City of License:** Salt Lake City. **ADI:** Salt Lake City. **Rank:** 41.

Total Households: © MSI Consumer Market Data as of 1/1/87. TV Homes, TV% and Circulation © 1987 Arbitron. County coverage based on Arbitron study.

Net Weekly Circulation	State County	Total Households	TV Households	%
<b>50% &amp; Over</b>	<b>COLORADO</b>			
	Dolores	600	500	83
	<b>IDAHO</b>			
	Bear Lake	2,500	2,400	96
	Franklin	2,800	2,700	96
	Oneida	1,100	1,100	100
	<b>MONTANA</b>			
	Custer	5,500	5,200	94
	Dawson	4,900	4,700	96
	Deer Lodge	4,200	4,100	98
Fallon	1,400	1,300	93	
Lewis + Clark	19,100	18,400	96	



KTVX BMPCT-790616KG Granted 10/15/79 © American Map Corp., 14244

Net Weekly Circulation	State County	Total Households	TV Households	%
<b>50% &amp; Over</b>	Silver Bow	14,500	14,200	98
	<b>NEVADA</b>			
	Elko	8,300	7,800	93
	Eureka	600	500	82
	White Pine	3,200	3,100	97
	<b>UTAH</b>			
	Beaver	1,600	1,600	100
	Box Elder	11,300	11,200	99
	Cache	20,600	20,100	98
	Carbon	9,000	8,800	98
Daggett	200	200	100	
Davis	50,100	49,600	99	
Duchesne	4,600	4,400	96	
Emery	4,100	4,000	98	
Garfield	1,200	1,100	92	
Grand	3,100	2,900	93	
Iron	6,500	6,100	94	
Juab	1,800	1,800	100	
Kane	1,600	1,400	90	
Millard	4,400	4,300	98	
Morgan	1,600	1,600	100	
Piute	400	400	100	
Rich	700	700	100	
Salt Lake	239,100	235,700	99	
San Juan	3,300	3,000	91	
Sanpete	5,300	5,200	98	
Sevier	5,300	5,200	98	
Summit	4,700	4,600	98	
Tooele	9,000	8,900	99	
Uintah	8,400	8,100	96	
(Continued on page A-1078)				
<b>Station Totals</b>		<b>842,900</b>	<b>824,000</b>	<b>97</b>
<b>Net Weekly Circulation (1987)</b>			<b>620,000</b>	
<b>Average Daily Circulation (1987)</b>			<b>366,200</b>	

# Utah—Salt Lake City

**KUTV**

**Ch. 2**

**Network Service:** NBC.

**Licensee:** KUTV Inc., 2185 South 3600 West, Salt Lake City, UT 84119.

**Studio:** 2185 South 3600 West, Salt Lake City, UT 84119.

**Telephone:** 801-973-3000.

**Technical Facilities:** Channel No. 2 (54-60 MHz). Authorized power: 45.7-kw visual, 9.12-kw aural. Antenna: 3060-ft. above av. terrain, 233-ft. above ground, 8736-ft. above sea level.

Latitude 40° 36' 23"  
Longitude 112° 09' 47"

**Transmitter:** Pix Peak.

**Multichannel TV Sound:** Stereo only.

**Satellite Earth Stations:** Transmit/receive Satcom Technologies, 7-meter; Scientific-Atlanta, 5-meter; 2 RCA Ku-band; Harris, Microdyne, Scientific-Atlanta receivers.

**AM Affiliate:** KALL, 5-kw (1-kw night), 910 kHz (ABC).

**News Services:** AP, Conus, NBC, NIWS, UPI.

**Ownership:** Standard Corp., 80%; Communications Investment Corp., 20%. See Group Ownership of Television Stations.

**Began Operation:** September 10, 1954. Sale to present owners by Frank C. Carman, Grant R. Wrathall & Kearns-Tribune Corp., approved March 7, 1956 (*Television Digest*, Vol. 11:31, 38; 12:10). Acquisition of Kearns-Tribune Corp. minority interest approved Jan. 29, 1972.

**Represented (sales):** Katz Television.

**Represented (legal):** Haley, Bader & Potts.

**Personnel:**

- GEORGE C. HATCH, president.
- AL SEETHALER, vice president & general manager.
- PAT KIRK, national sales manager.
- JOHN BAILEY, general sales manager.
- MARIA SMITH, director of programming & community affairs.
- REID CARPENTER, vice president & director of engineering.
- DEBORAH HAMBERLIN, promotion director.
- ASHER ATKINSON, film.
- RAY MILIUS, director of operations & technical services.
- MIKE YOUNGREN, news director.

**Highest One Hour Rate:** \$6000.

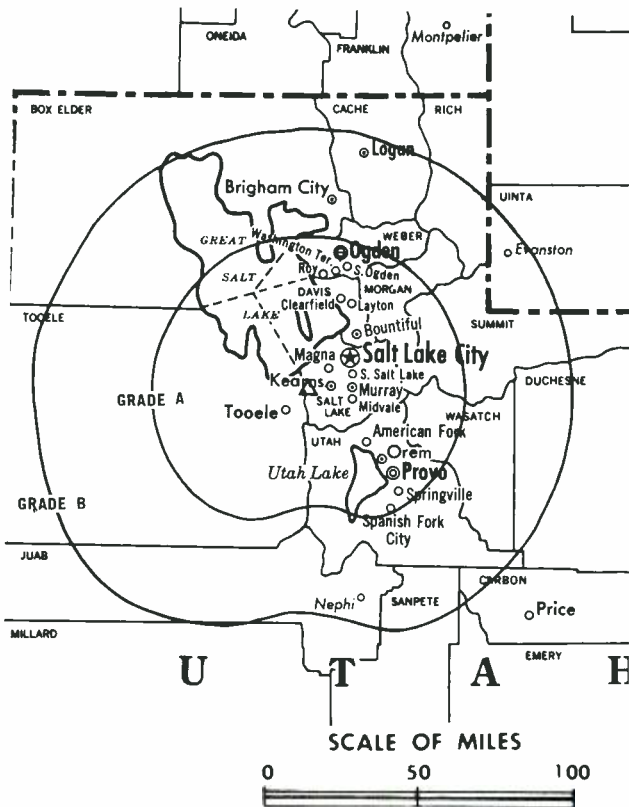
**Highest 30 Sec. Rate:** \$1500.

**NETWORK BASE HOURLY RATE:** \$1000.

**City of License:** Salt Lake City. **ADI:** Salt Lake City. **Rank:** 41.

Total Households: © MSI Consumer Market Data as of 1/1/87. TV Homes, TV% and Circulation © 1987 Arbitron. County coverage based on Arbitron study.

Net Weekly Circulation	State County	Total Households	TV Households	%
<b>50% &amp; Over</b>	<b>IDAHO</b>			
	Bear Lake	2,500	2,400	96
	Caribou	3,100	3,000	97
	Franklin	2,800	2,700	96
	Oneida	1,100	1,100	100
	<b>MONTANA</b>			
	Deer Lodge	4,200	4,100	98
	Fallon	1,400	1,300	93
	<b>NEVADA</b>			
	Elko	8,300	7,800	93
Eureka	600	500	82	
White Pine	3,200	3,100	97	



KUTV BMPCT-2149 Granted 6/18/54

© American Map Corp., 14244

Net Weekly Circulation	State County	Total Households	TV Households	%	
<b>50% &amp; Over</b>	<b>UTAH</b>				
	Beaver	1,600	1,600	100	
	Box Elder	11,300	11,200	99	
	Cache	20,600	20,100	98	
	Carbon	9,000	8,800	98	
	Daggett	200	200	100	
	Davis	50,100	49,600	99	
	Duchesne	4,600	4,400	96	
	Emery	4,100	4,000	98	
	Garfield	1,200	1,100	92	
	Grand	3,100	2,900	93	
	Iron	6,500	6,100	94	
	Juab	1,800	1,800	100	
	Kane	1,600	1,400	90	
	Millard	4,400	4,300	98	
	Morgan	1,600	1,600	100	
	Piute	400	400	100	
	Rich	700	700	100	
	Salt Lake	239,100	235,700	99	
	San Juan	3,300	3,000	91	
	Sanpete	5,300	5,200	98	
	Sevier	5,300	5,200	98	
	Summit	4,700	4,600	98	
	Tooele	9,000	8,900	99	
	Uintah	8,400	8,100	96	
	Utah	70,700	69,400	98	
	Wasatch	3,200	3,100	97	
	Washington	10,700	10,100	94	
	Wayne	700	700	100	
	Weber	54,700	54,000	99	
	(Continued on page A-1079)				
	<b>Station Totals</b>		<b>876,300</b>	<b>857,000</b>	<b>97</b>
	<b>Net Weekly Circulation (1987)</b>			<b>623,600</b>	
<b>Average Daily Circulation (1987)</b>			<b>389,000</b>		

Utah

**KSL-TV , Salt Lake City**  
(Arbitron Data Continued)

Net Weekly Circulation	State County	Total Households	TV Households	%
<b>Between 25-49%</b>	<b>IDAHO</b>			
	Bannock	24,000	23,500	98
	Bonneville	22,700	22,400	99
	Cassia	6,500	6,400	98
	<b>MONTANA</b>			
	Beaverhead	3,200	3,000	94
	Custer	5,500	5,200	94
	Deer Lodge	4,200	4,100	98
	Flathead	22,400	21,700	97
	Gallatin	18,400	17,700	96
	Lewis + Clark	19,100	18,400	96
	Park	5,700	5,500	96
	Powell	2,400	2,300	96
	Silver Bow	14,500	14,200	98
	<b>NEVADA</b>			
Lincoln	1,400	1,300	93	
<b>WYOMING</b>				
Lincoln	4,800	4,600	96	
Park	9,100	8,700	96	
<b>Between 5-24%</b>	<b>IDAHO</b>			
	Jefferson	5,000	5,000	100
	Jerome	5,600	5,500	98
	Madison	5,500	5,400	98
	Minidoka	6,700	6,500	97
	Twin Falls	19,700	19,400	98
	<b>MONTANA</b>			
	Fergus	5,200	4,900	94
	Yellowstone	49,000	48,200	98
	<b>WYOMING</b>			
	Fremont	13,200	12,800	97

**KTVX , Salt Lake City**  
(Arbitron Data Continued)

Net Weekly Circulation	State County	Total Households	TV Households	%
<b>50% &amp; Over</b>	<b>UTAH</b>			
	Utah	70,700	69,400	98
	Wasatch	3,200	3,100	97
	Washington	10,700	10,100	94
	Wayne	700	700	100
	Weber	54,700	54,000	99
	<b>WYOMING</b>			
	Big Horn	4,500	4,300	96
	Hot Springs	2,100	2,000	95
	Sublette	1,700	1,600	94
	Sweetwater	16,700	16,100	96
	Teton	4,900	4,700	96
	Uinta	7,600	7,300	96
	Washakie	3,600	3,500	97
	<b>Between 25-49%</b>	<b>IDAHO</b>		
Bannock		24,000	23,500	98
Bonneville		22,700	22,400	99
Caribou		3,100	3,000	97
Cassia		6,500	6,400	98
Minidoka		6,700	6,500	97
<b>MONTANA</b>				
Beaverhead		3,200	3,000	94
Fergus		5,200	4,900	94
Gallatin		18,400	17,700	96
Park		5,700	5,500	96
Powell		2,400	2,300	96
Yellowstone		49,000	48,200	98
<b>NORTH DAKOTA</b>				
Williams		9,800	9,700	99
<b>WYOMING</b>				
Fremont	13,200	12,800	97	
Lincoln	4,800	4,600	96	
Park	9,100	8,700	96	
<b>Between 5-24%</b>	<b>IDAHO</b>			
	Jefferson	5,000	5,000	100
	<b>MONTANA</b>			
	Richland	5,000	4,800	96
	<b>NEVADA</b>			
Lincoln	1,400	1,300	93	

**BLACKBURN & COMPANY**  
INCORPORATED

Media Brokers & Appraisers Since 1947

- WASHINGTON, D.C. - (202) 331-9270
- CHICAGO, IL - (312) 346-6460
- ATLANTA, GA - (404) 892-4655
- BEVERLY HILLS, CA - (213) 274-8151

**Utah**

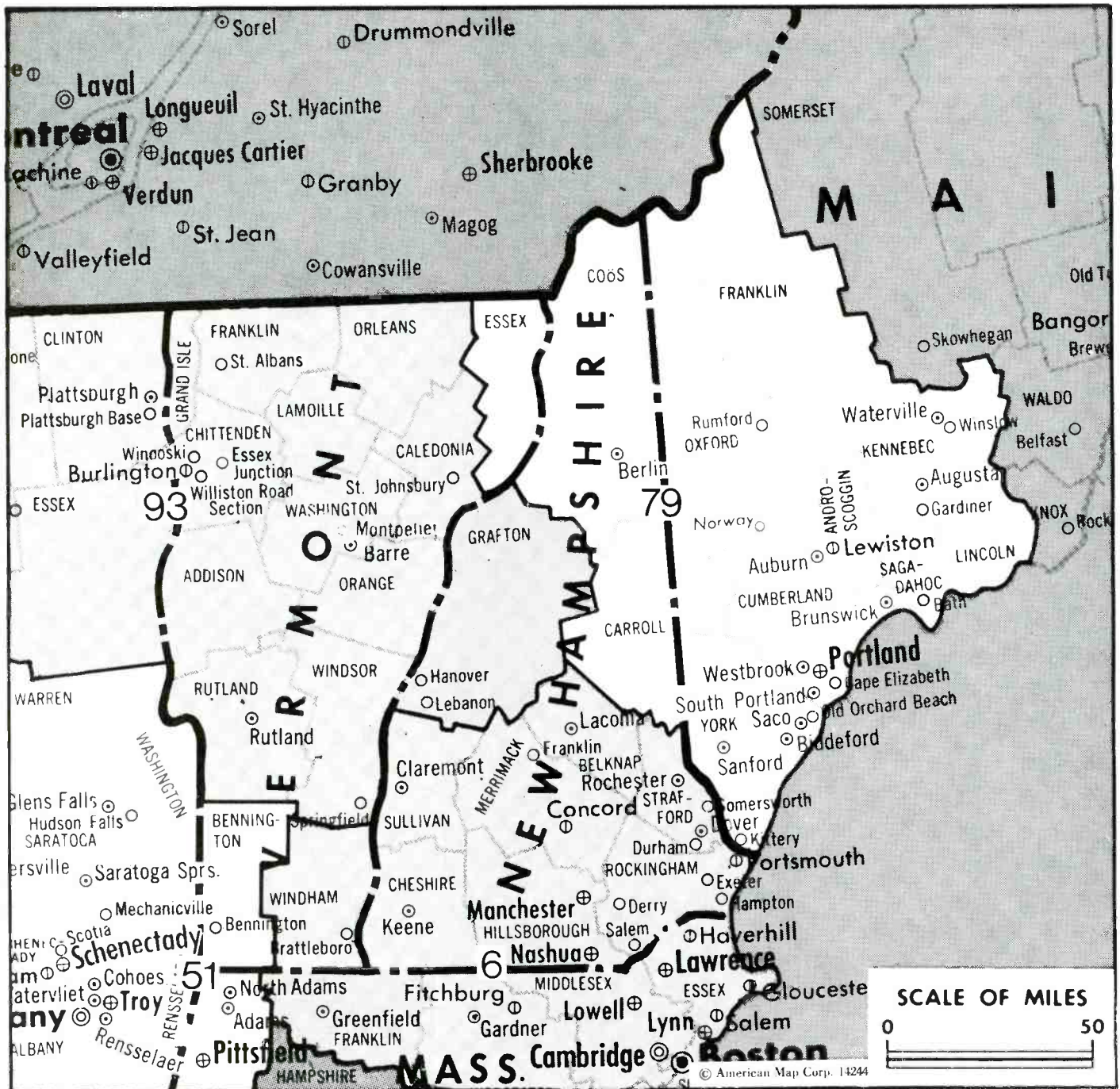
**KUTV , Salt Lake City  
(Arbitron Data Continued)**

Net Weekly Circulation	State County	Total Households	TV Households Households	%
<b>50% &amp; Over</b>	<b>WYOMING</b>			
	Big Horn	4,500	4,300	96
	Hot Springs	2,100	2,000	95
	Sublette	1,700	1,600	94
	Sweetwater	16,700	16,100	96
	Teton	4,900	4,700	96
	Uinta	7,600	7,300	96
	Washakie	3,600	3,500	97
<b>Between 25-49%</b>	<b>IDAHO</b>			
	Bannock	24,000	23,500	98
	Bonneville	22,700	22,400	99
	Cassia	6,500	6,400	98
	Minidoka	6,700	6,500	97
	<b>MONTANA</b>			
	Beaverhead	3,200	3,000	94
	Custer	5,500	5,200	94
	Dawson	4,900	4,700	96
	Fergus	5,200	4,900	94
Gallatin	18,400	17,700	96	

**KUTV , Salt Lake City  
(Arbitron Data Continued)**

Net Weekly Circulation	State County	Total Households	TV Households Households	%
<b>Between 25-49%</b>	Lewis + Clark	19,100	18,400	96
	Park	5,700	5,500	96
	Powell	2,400	2,300	96
	Silver Bow	14,500	14,200	98
	<b>NORTH DAKOTA</b>			
	Williams	9,800	9,700	99
	<b>WYOMING</b>			
	Fremont	13,200	12,800	97
	Lincoln	4,800	4,600	96
	Park	9,100	8,700	96
<b>Between 5-24%</b>	<b>IDAHO</b>			
	Gooding	4,600	4,500	98
	Jefferson	5,000	5,000	100
	Jerome	5,600	5,500	98
	Madison	5,500	5,400	98
	Twin Falls	19,700	19,400	98
	<b>MONTANA</b>			
	Richland	5,000	4,800	96
Yellowstone	49,000	48,200	98	

# Vermont



Market	Arbitron ADI TV Households	Rank	Market Area Commercial TV Stations
Boston, MA	2,037,700	6	WBZ-TV (4), WCVB-TV (5), WFXT (25), WGOT (60), WHLL (27), WSHH (66), WLVI-TV (56), WMUR-TV (9), WNDS (50), WNEV-TV (7), WNHT (21), WQTV (68), WRYT (46), WSBK-TV (38), WCDC (19), WNYT (13), WRGB (6), WTEN (10), WXXA-TV (23)
Albany-Schenectady-Troy, NY	482,700	51	WCBS-TV (6), WGME-TV (13), WMTW-TV (8), WPXT (51)
Portland-Poland Spring, ME	303,300	79	WCAX-TV (3), WNNE-TV (31), WPTZ (5), WVNY (22)
Burlington, VT-Plattsburgh, NY	246,600	93	

State Cross Reference List	
Communities That Receive Programs of Stations That are Located Elsewhere	
WPTZ, Burlington	See Plattsburgh, NY
WNNE-TV, White River Junction	See Hartford, VT

Vermont Station Status as of October 1, 1987			
	VHF	UHF	TOTAL
Commercial Television Stations	1	2	3
Educational Television Stations	0	4	4
	1	6	7

# Vermont—Burlington

## WCAX-TV

Ch. 3

**Network Service:** CBS.

**Licensee:** Mt. Mansfield Television Inc., Joy Drive, South Burlington, VT 05401.

**Studio:** Joy Dr., South Burlington, VT 05401.

**Mailing Address:** Box 608, Burlington, VT 05402.

**Telephone:** 802-658-6300. **TWX:** 510-299-0026.

**Technical Facilities:** Channel No. 3 (60-66 MHz). Authorized power: 37.6-kw visual, 7.4-kw aural. Antenna: 2740-ft. above av. terrain, 116-ft. above ground, 4176-ft. above sea level.

Latitude 44° 31' 36"  
Longitude 72° 48' 57"

**Transmitter:** Atop Mt. Mansfield.

**Satellite Earth Stations:** Harris, 9-meter; RCA Americom Ku-band; Harris, Scientific-Atlanta receivers.

**News Services:** AP, UPI.

**Ownership:** S. T. Martin, pres. & dir., 61.7%; remainder undisclosed.

**Began Operation:** September 3, 1954.

**Represented (sales):** Harrington, Righter & Parsons Inc.

**Represented (legal):** Wilmer, Cutler & Pickering.

**Personnel:**

STUART T. MARTIN, president & general manager.  
PETER R. MARTIN, executive vice-president.  
KEN JARVIS, general sales manager.  
STUART HALL, vice president & production manager.  
MARSELIS PARSONS, news director.  
CHARLES LIESE, chief engineer.

**Highest One Hour Rate:** \$2000.

**Highest 30 Sec. Rate:** \$1200.

**NETWORK BASE HOURLY RATE:** \$1135.

**Station also received in Canadian markets.**

**BBM Weekly Reach (Spring 1987):** 1,275,000.

**City of License:** Burlington. **ADI:** Burlington, VT-Plattsburgh, NY. **Rank:** 93.

Total Households: © MSI Consumer Market Data as of 1/1/87. TV Homes, TV% and Circulation © 1987 Arbitron. County coverage based on Arbitron study.

Net Weekly Circulation	State County	Total Households	TV Households	%	
<b>50% &amp; Over</b>	<b>NEW HAMPSHIRE</b>				
		Coos	13,000	12,800	98
		Grafton	25,300	24,500	97
	<b>NEW YORK</b>				
		Clinton	27,000	26,600	99
		Essex	14,100	13,800	98
		Franklin	16,100	15,700	98
	<b>VERMONT</b>				
		Addison	10,700	10,400	97
		Caledonia	10,200	10,000	98
	Chittenden	44,000	43,300	98	



WCAX-TV BPCT-3188 Granted 11/20/64

© American Map Corp., 14244

Net Weekly Circulation	State County	Total Households	TV Households	%
<b>50% &amp; Over</b>	Essex	2,400	2,400	100
	Franklin	12,700	12,600	99
	Grand Isle	1,800	1,800	100
	Lamoille	6,800	6,700	99
	Orange	9,000	8,800	98
	Orleans	8,900	8,800	99
	Rutland	22,700	22,100	97
	Washington	20,200	19,800	98
	Windsor	21,100	20,500	97
<b>Between 25-49%</b>	<b>NEW HAMPSHIRE</b>			
	Sullivan	14,700	14,200	97
	<b>NEW YORK</b>			
	Hamilton	1,900	1,800	95
<b>VERMONT</b>	Bennington	13,400	13,100	98
	<b>NEW HAMPSHIRE</b>			
<b>Between 5-24%</b>	Belknap	17,900	17,700	99
	Carroll	13,400	13,200	98
	Cheshire	23,600	22,900	97
	<b>NEW YORK</b>			
	St Lawrence	38,200	37,500	98
	Warren	20,800	20,300	98
	Washington	19,700	19,300	98
<b>VERMONT</b>				
Windham	15,600	14,900	95	
<b>Station Totals</b>		<b>445,200</b>	<b>435,500</b>	<b>97</b>
<b>Net Weekly Circulation (1987)</b>			<b>252,100</b>	
<b>Average Daily Circulation (1987)</b>			<b>165,800</b>	

# Vermont—Burlington-Plattsburgh, New York

**WVNY**

**Ch. 22**

**Network Service:** ABC.

**Licensee:** Citadel Communications Co. Ltd., 100 Market Square, Burlington, VT 05401.

**Studio:** 100 Market Square, Burlington, VT 05401.

**Telephone:** 802-658-8022. **TWX:** 510-299-0022.

**Technical Facilities:** Channel No. 22 (518-524 MHz). Authorized power: 1000-kw max. & 589-kw horizontal visual, 100-kw max. & 58.9-kw horizontal aural. Antenna: 2740-ft. above av. terrain, 309-ft. above ground, 4172-ft. above sea level.

Latitude 44° 31' 40"  
Longitude 72° 48' 58"

**Transmitter:** Mt. Mansfield.

**Satellite Earth Stations:** 2 in operation; Andrew receivers.

**News Service:** AP.

**Ownership:** Citadel Communications Co. Ltd., 100%. See Group Ownership of Television Stations.

**Began Operation:** April 19, 1968. Left air April 2, 1971; resumed operation Sept. 17, 1971. Sale to International TV Corp. (Donald G. Martin, et al.) by Vermont-New York TV Inc. approved by FCC April 17, 1974. Sale to present owner approved Oct. 18, 1982 (*Television Digest*, Vol. 22:34).

**Represented (sales):** Katz Television.

**Represented (legal):** Arent, Fox, Kintner, Plotkin & Kahn.

**Personnel:**

- PHILIP J. LOMBARDO, chairman & president.
- WILLIAM BRADLEY, vice president & station manager.
- FOSTER WHITCOMB, comptroller.
- LINDA RAUB, program director.
- GARY WHEELOCK, news director.
- ROY EDMONDS, chief engineer.

**Highest One Hour Rate:** \$8500.

**Highest 30 Sec. Rate:** \$2000.

**NETWORK BASE HOURLY RATE:** \$225.

**Station also received in Canadian markets.**

**BBM Weekly Reach (Spring 1987):** 1,086,000.

**City of License:** Burlington. **ADI:** Burlington, VT-Plattsburgh, NY. **Rank:** 93.

Total Households: © MSI Consumer Market Data as of 1/1/87. TV Homes, TV% and Circulation © 1987 Arbitron. County coverage based on Arbitron study.

Net Weekly Circulation	State County	Total Households	TV Households	%
<b>50% &amp; Over</b>	<b>NEW YORK</b>			
	Clinton	27,000	26,600	99
	Essex	14,100	13,800	98
	<b>VERMONT</b>			
	Addison	10,700	10,400	97



Net Weekly Circulation	State County	Total Households	TV Households	%
<b>50% &amp; Over</b>	Chittenden	44,000	43,300	98
	Franklin	12,700	12,600	99
	Grand Isle	1,800	1,800	100
	Washington	20,200	19,800	98
<b>Between 25-49%</b>	<b>NEW YORK</b>			
	Franklin	16,100	15,700	98
	<b>VERMONT</b>			
	Caledonia	10,200	10,000	98
	Lamoille	6,800	6,700	99
	Orange	9,000	8,800	98
<b>Between 5-24%</b>	Orleans	8,900	8,800	99
	Rutland	22,700	22,100	97
	<b>NEW HAMPSHIRE</b>			
	Grafton	25,300	24,500	97
	<b>NEW YORK</b>			
Washington	19,700	19,300	98	
<b>VERMONT</b>	Essex	2,400	2,400	100
	Windsor	21,100	20,500	97
<b>Station Totals</b>		<b>272,700</b>	<b>267,100</b>	<b>97</b>
<b>Net Weekly Circulation (1987)</b>			<b>117,500</b>	
<b>Average Daily Circulation (1987)</b>			<b>54,100</b>	



# Vermont—Hartford-Hanover, New Hampshire

**WNNE-TV**

Ch. 31

**Network Service:** NBC.

**Licensee:** WNNE-TV Inc., Box 1310, White River Junction, VT 05001.

**Studio:** Holiday Inn Dr., White River Junction, VT 05001.

**Telephone:** 802-295-3100.

**Technical Facilities:** Channel No. 31 (572-578 MHz). Authorized power: 2240-kw max. visual, 224-kw max. aural. Antenna: 2220-ft. above av. terrain, 149-ft. above ground, 3299-ft. above sea level.

Latitude 43° 26' 38"  
Longitude 72° 27' 17"

**Transmitter:** Mt. Ascutney, Windsor, VT.

**Satellite Earth Stations:** Transmit/receive Harris, 6.1-meter Ku-band; Scientific-Atlanta, 7-meter C-band; Harris, 3-meter Ku-band; Vertex, 4.5-meter Ku-band; 1 Mobile, 2.6-meter Ku-band; Harris, Scientific-Atlanta receivers.

**News Services:** AP, CNN Headline News, NBC, Skycom, UPI.

**Ownership:** Taft Broadcasting Co., 84.5%; Northern New England Television, 15.5%. Taft Bcstg. ownership: Paul E. Taft, 64.5%; Philip D. Taft, 17.1%; Jerry G. Bridges, 9.3%; Paul E. Milling, 4.1%; 13 others, none with more than 0.5%. Taft Bcstg. has MDS interests.

**Began Operation:** September 27, 1978.

**Represented (sales):** Kettell-Carter Inc.

**Represented (legal):** Steptoe & Johnson.

**Represented (engineering):** Jules Cohen & Associates.

**Personnel:**

KAREN CREIGHTON, vice president & general manager.  
STEVE ROZOV, vice president & general sales manager.  
JOE ALVIN, vice president & chief engineer.  
ALAN LaGARDE, news director.

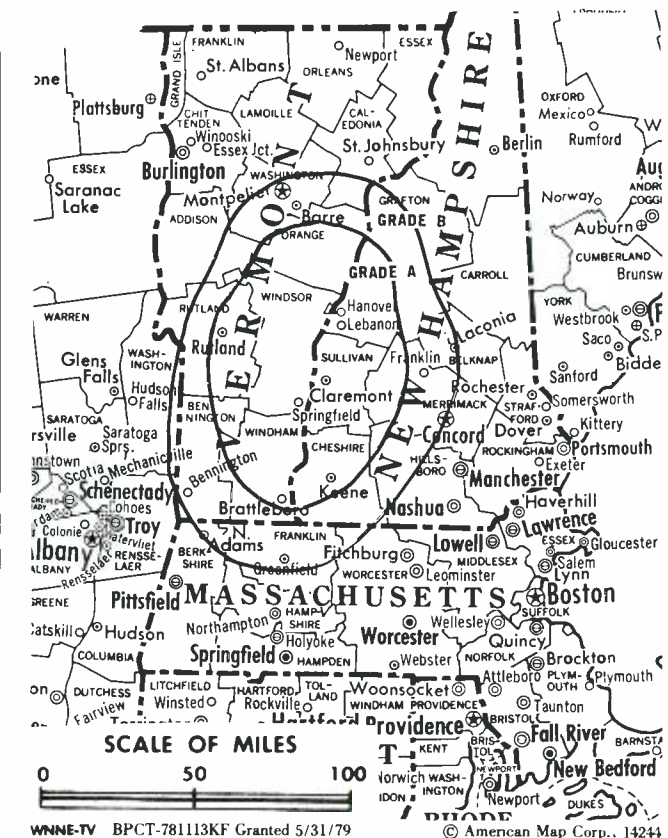
**Highest One Hour Rate:** \$1200.

**Highest 30 Sec. Rate:** \$375.

**City of License:** Hartford. ADI: Burlington, VT-Plattsburgh, NY. Rank: 93.

Total Households: © MSI Consumer Market Data as of 1/1/87. TV Homes, TV% and Circulation © 1987 Arbitron. County coverage based on Arbitron study.

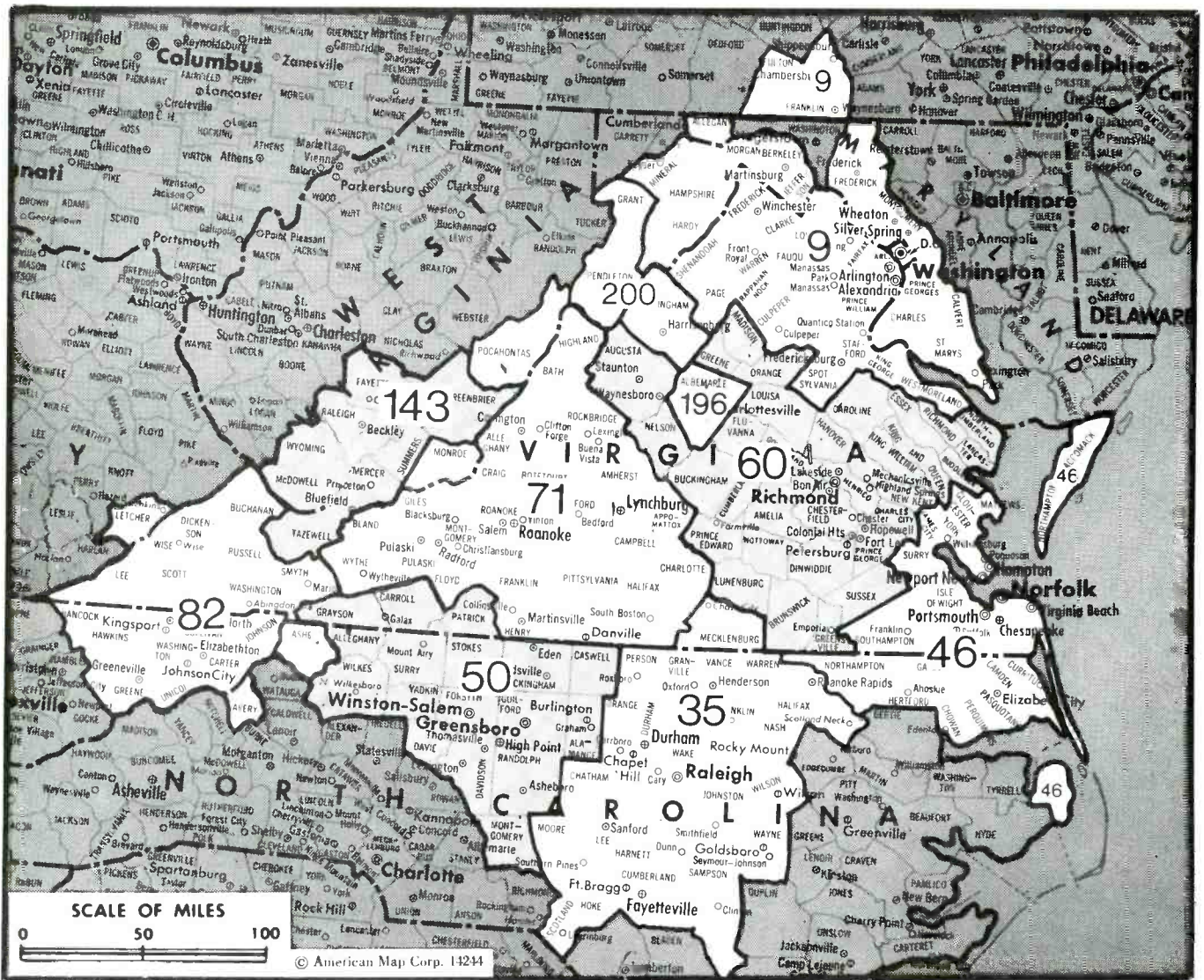
Net Weekly Circulation	State County	Total Households	TV Households	%
<b>50% &amp; Over</b>	<b>NEW HAMPSHIRE</b> Sullivan	14,700	14,200	97



WNNE-TV BPCT-78113KF Granted 5/31/79

Net Weekly Circulation	State County	Total Households	TV Households	%
<b>50% &amp; Over</b>	<b>VERMONT</b> Windsor	21,100	20,500	97
<b>Between 25-49%</b>	<b>NEW HAMPSHIRE</b> Cheshire	23,600	22,900	97
	Grafton	25,300	24,500	97
	<b>VERMONT</b> Orange	9,000	8,800	98
	Windham	15,600	14,900	95
<b>Between 5-24%</b>	<b>NEW HAMPSHIRE</b> Merrimack	38,400	37,600	98
	<b>VERMONT</b> Lamoille	6,800	6,700	99
	Rutland	22,700	22,100	97
	Washington	20,200	19,800	98
<b>Station Totals</b>		<b>197,400</b>	<b>192,000</b>	<b>97</b>
<b>Net Weekly Circulation (1987)</b>			<b>68,900</b>	
<b>Average Daily Circulation (1987)</b>			<b>35,800</b>	

# Virginia



Market	Arbitron ADI TV Households	Rank	Market Area Commercial TV Stations
Washington, DC	1,563,600	9	WDCA-TV (20), WFTY (50), WJLA-TV(7), WRC-TV (4), WTKK (66), WTTG (5), WUSA (9), WFCT (62), WKFT (40), WLFL-TV(22), WPTF-TV (28), WRAL-TV (5), WTVB (11), WAVY-TV (10), WTKR-TV (3), WTVZ (33), WVEC-TV (13), WYAH (27)
Raleigh-Durham, NC	620,400	35	WEJC(20), WFMY-TV (2), WGGT (48), WGHP-TV (8), WLXI-TV (61), WNRW (45), WRDQ (16), WXII (12)
Norfolk-Portsmouth-Newport News-Hampton, VA	526,000	46	WRLH-TV (35), WTVR-TV (6), WVRN-TV(63), WWBT (12), WXEX-TV (8), WDBJ (7), WFEC (38), WJPR(21), WSET-TV (13), WSLV-TV (10), WVFT (27), WCVB-TV(5), WETO (39), WJHL-TV (11), WKPT-TV (19)
Greensboro-Winston Salem-High Point, NC	504,400	50	WOAY-TV (4), WVA(6), WVIR-TV (29), WHSV-TV (3)
Richmond, VA	415,800	60	
Roanoke-Lynchburg, VA	339,800	71	
Bristol, VA-Kingsport-Johnson City, TN	287,600	82	
Bluefield-Beckley-Oak Hill, WV	145,900	143	
Charlottesville, VA	38,700	196	
Harrisonburg, VA	33,700	200	

### State Cross Reference List Communities That Receive Programs of Stations That are Located Elsewhere

WJHL-TV, Bristol	See Johnson City, TN
WKPT-TV, Bristol	See Kingsport, TN
WVEC-TV, Hampton	See Norfolk, VA
WDBJ & WSLV-TV, Lynchburg	See Roanoke, VA
WAVY-TV & WYAH, Norfolk	See Portsmouth, VA
WXEX-TV, Petersburg	See Richmond, VA
WJPR & WSET-TV, Roanoke	See Lynchburg, VA

### Virginia Station Status as of October 1, 1987

	VHF	UHF	TOTAL
Commercial Television Stations	11	9	20
Educational Television Stations	0	9	9
	11	18	29

**Virginia—Bristol-Kingsport-Johnson City,  
Tennessee**

**WCYB-TV**

Ch. 5

**WCYB TV 5**  
The News Station

**Network Service:** NBC.

**Licensee:** Appalachian Bcstg. Corp., Cumberland & Lee Sts., Bristol, VA 24201.

**Studio:** 101 Lee St.

**Mailing Address:** Box 2069, Bristol, VA 24203.

**Telephone:** 703-669-4161. **TWX:** 510-580-2019.

**Technical Facilities:** Channel No. 5 (76-82 MHz). Authorized power: 83.2-kw visual, 11.5-kw aural. Antenna: 2230-ft. above av. terrain, 140-ft. above ground, 4380-ft. above sea level.

Latitude 36° 26' 57"  
Longitude 82° 06' 31"

**Transmitter:** Rye Patch Knob, Cherokee National Forest.

**Multichannel TV Sound:** Stereo only.

**Satellite Earth Stations:** Harris, 6.1-meter C-band; Harris, 6.1-meter Ku-band; Harris, 3.0-meter Ku-band; Harris receivers.

**News Services:** AP, NBC, NIWS, Sports News Satellite.

**Ownership:** Lamco Communications Inc., 100%. See Group Ownership of TV Stations.

**Began Operation:** August 13, 1956. Sale to present owner by Starr Bcstg. Group approved by FCC March 17, 1977 (*Television Digest*, Vol. 16:33). Sale to Starr by Robert H. Smith, J. Fey Rogers, Charles M. Gore & Harry M. Daniel approved Nov. 12, 1970 (Vol. 10:6, 46).

**Represented (sales):** Petry Television Inc.

**Represented (legal):** Koteen & Naftalin.

**Represented (engineering):** Cohen & Dippell.

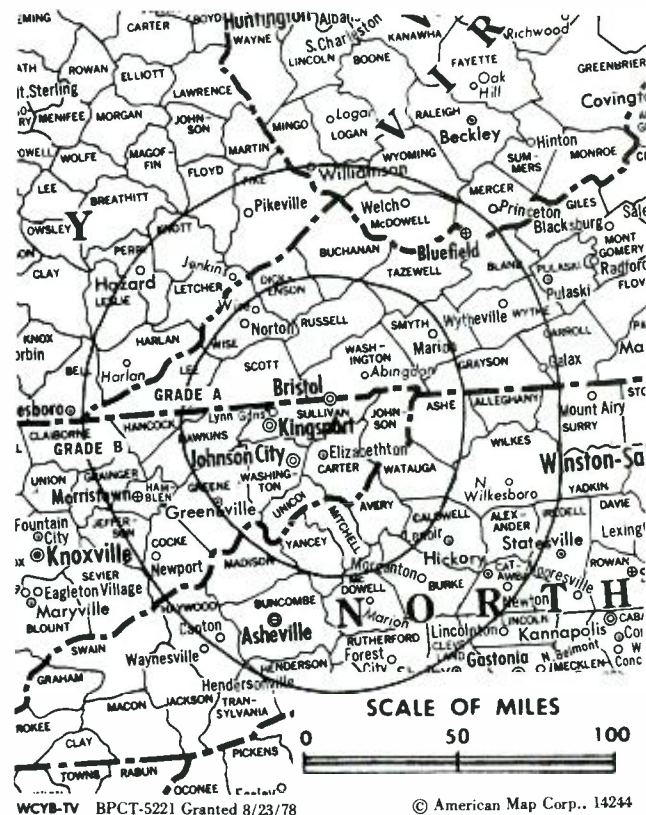
**Personnel:**

ROBERT H. SMITH JR., exec. vice president & general manager.  
JACK SHAVER, vice president, sales.  
STEVE HAWKINS, news director.  
ECHEL EDENS, chief engineer.  
CHARLES LINEBERGER, program manager.  
W. TERRY DUGAS, operations manager.

**City of License:** Bristol. **ADI:** Bristol, VA-Kingsport-Johnson City, TN. **Rank:** 82.

Total Households: © MSI Consumer Market Data as of 1/1/87. TV Homes, TV% and Circulation © 1987 Arbitron. County coverage based on Arbitron study.

Net Weekly Circulation	State County	Total Households	TV Households	%
50% & Over	KENTUCKY			
	Harlan	14,400	14,200	99
	Knott	6,100	5,900	97



Net Weekly Circulation	State County	Total Households	TV Households	%	
50% & Over	Leslie	5,100	4,900	96	
	Letcher	11,000	10,800	98	
	<b>NORTH CAROLINA</b>				
	Ashe	9,000	8,800	98	
	Avery	5,300	5,200	98	
	Watauga	12,400	12,200	98	
	Yancey	5,700	5,500	96	
	<b>TENNESSEE</b>				
	Carter	19,600	19,400	99	
	Greene	20,800	20,600	99	
Hamblen	21,500	21,300	99		
Hancock	2,300	2,300	100		
Hawkins	17,000	16,800	99		
Johnson	5,400	5,300	98		
Sullivan	56,900	56,600	99		
Unicoi	6,300	6,200	98		
Washington	34,200	34,000	99		
<b>VIRGINIA</b>					
Buchanan	12,200	11,900	98		
Dickenson	7,000	6,900	99		
Lee	9,500	9,300	98		
Russell	11,900	11,700	98		
Scott	8,500	8,300	98		
Smyth	11,700	11,600	99		
Tazewell	17,800	17,600	99		
Washington	23,800	23,500	99		
Wise	17,100	16,800	98		
Between 25-49%	<b>KENTUCKY</b>				
	Perry	11,800	11,500	97	
	<b>NORTH CAROLINA</b>				
Mitchell	5,300	5,200	98		

(Continued on page A-1105)

<b>Station Totals</b>	<b>600,600</b>	<b>592,000</b>	<b>98</b>
<b>Net Weekly Circulation (1987)</b>		<b>351,400</b>	
<b>Average Daily Circulation (1987)</b>		<b>239,200</b>	

# Virginia—Charlottesville

## WVIR-TV

Ch. 29

**Network Service:** NBC.

**Licensee:** Virginia Broadcasting Corp., Box 769, Charlottesville, VA 22902.

**Studio:** 503 E. Market St., Charlottesville, VA 22901.

**Telephone:** 804-977-7082.

**Technical Facilities:** Channel No. 29 (560-566 MHz). Authorized power: 1290-kw max. & 427-kw horizontal visual, 129-kw max. & 42.7-kw horizontal aural. Antenna: 1200-ft. above av. terrain, 301-ft. above ground, 1765-ft. above sea level.

Latitude 37° 59' 00"  
Longitude 78° 28' 54"

**Transmitter:** Carter Mtn., 3.5-mi. S of Charlottesville.

**Multichannel TV Sound:** Stereo only.

**Satellite Earth Stations:** 3 in operation.

**News Service:** UPI.

**Ownership:** Waterman Broadcasting Corp., 100%. See Group Ownership of Television Stations.

**Began Operation:** March 11, 1973. Sale to present owner by Harold B. Wright Jr., et al., approved by FCC Oct. 30, 1986.

**Represented (sales):** Katz Television.

**Represented (legal):** Cohn & Marks.

**Personnel:**

HAROLD B. WRIGHT JR., vice president & general manager.  
JIM FERNALD, general sales manager.  
SID SHUMATE, chief engineer.

**Highest One Hour Rate:** \$1000.

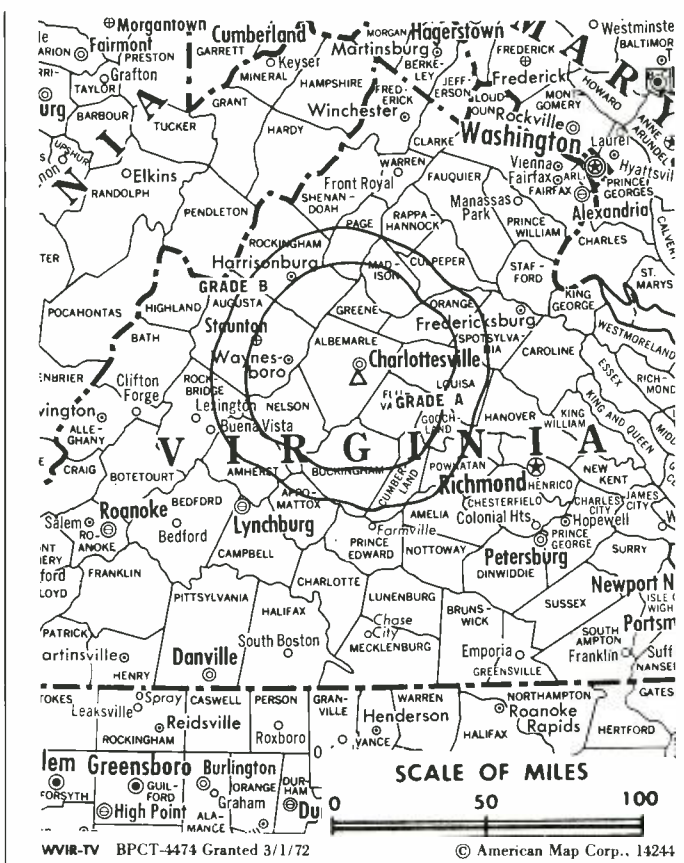
**Highest 30 Sec. Rate:** \$200.

**NETWORK BASE HOURLY RATE:** \$50.

**City of License:** Charlottesville. **ADI:** Charlottesville. **Rank:** 196.

Total Households: © MSI Consumer Market Data as of 1/1/87. TV Homes, TV% and Circulation © 1987 Arbitron. County coverage based on Arbitron study.

Net Weekly Circulation	State County	Total Households	TV Households	%
50% & Over	VIRGINIA			
	Albemarle	37,800	37,100	98
	Greene	3,000	2,900	97



WVIR-TV BPCT-4474 Granted 3/1/72 © American Map Corp., 14244

Net Weekly Circulation	State County	Total Households	TV Households	%
Between 25-49%	VIRGINIA			
	Augusta	32,600	32,200	99
	Buckingham	4,000	3,900	97
	Fluvanna	3,900	3,800	97
	Madison	3,800	3,700	97
	Orange	7,100	7,000	98
Rockingham	27,000	26,700	99	
Between 5-24%	VIRGINIA			
	Culpeper	8,300	8,200	99
	Cumberland	2,800	2,700	96
	Louisa	6,700	6,500	98
	Nelson	4,200	4,100	98
	Nottoway	5,100	5,000	98
Prince Edward	5,000	4,900	98	
<b>Station Totals</b>		<b>151,300</b>	<b>148,700</b>	<b>98</b>
<b>Net Weekly Circulation (1987)</b>				<b>61,800</b>
<b>Average Daily Circulation (1987)</b>				<b>32,700</b>

# Virginia—Harrisonburg

## WHSV-TV

Ch. 3

**Network Service:** ABC.

**Licensee:** Benedek Bcstg. of Virginia Inc., Box TV3, Harrisonburg, VA 22801.

**Studio:** Route 33 West.

**Mailing Address:** Box TV3, Harrisonburg, VA 22801-0030.

**Telephone:** 703-433-9191. **TWX:** 710-839-1394.

**Technical Facilities:** Channel No. 3 (60-66 MHz). Authorized power: 8.32-kw visual, 0.832-kw aural (maximum power permitted by FCC, 100-kw equivalent for antenna height). Antenna: 2130-ft. above av. terrain, 332-ft. above ground, 3287-ft. above sea level.

Latitude 38° 36' 05"  
Longitude 78° 37' 57"

**Transmitter:** Big Mountain, New Market, VA.

**Satellite Earth Stations:** ADM, 6.1-meter C-band; Andrew, 4.7-meter C-band; Channel Master, 3.7-meter C-band; AFC, 3.6-meter Ku-band; Avantek, M/A-Com receivers.

**News Services:** AP, ABC.

**Ownership:** Benedek Broadcasting Corp., 100%. See Group Ownership of Television Stations.

**Began Operation:** October 9, 1953. Sale to present owner by Worrell Bcstg. approved by FCC Nov. 5, 1986. Sale to Worrell Bcstg. by Gilmore Bcstg. approved by FCC Jan. 15, 1976; transfer completed June 3, 1976. Sale to Gilmore Bcstg. by Evening Star and Hamilton Shea approved Aug. 9, 1965 (Television Digest, Vol. 5:23, 33). Previous sale of 50% by Transcontinent Corp. and 1% by Hamilton Shea to the Evening Star Broadcasting Co. approved Sept. 23, 1959 (Vol. 15:30, 32, 39). Sale to Transcontinent Corp. & Hamilton Shea as co-equal owners by Frederick L. Allman approved May 29, 1956 (Vol. 12:15, 22).

**Represented (sales):** Katz Television.

**Represented (legal):** Wilner & Scheiner.

**Personnel:**

ROBERT GANZER, general manager.  
BOB BOLYARD, local sales manager.  
CHRISTOPHER JONES, operations manager.  
JIM BRADLEY, news director.  
RICHARD HIETT, chief engineer.

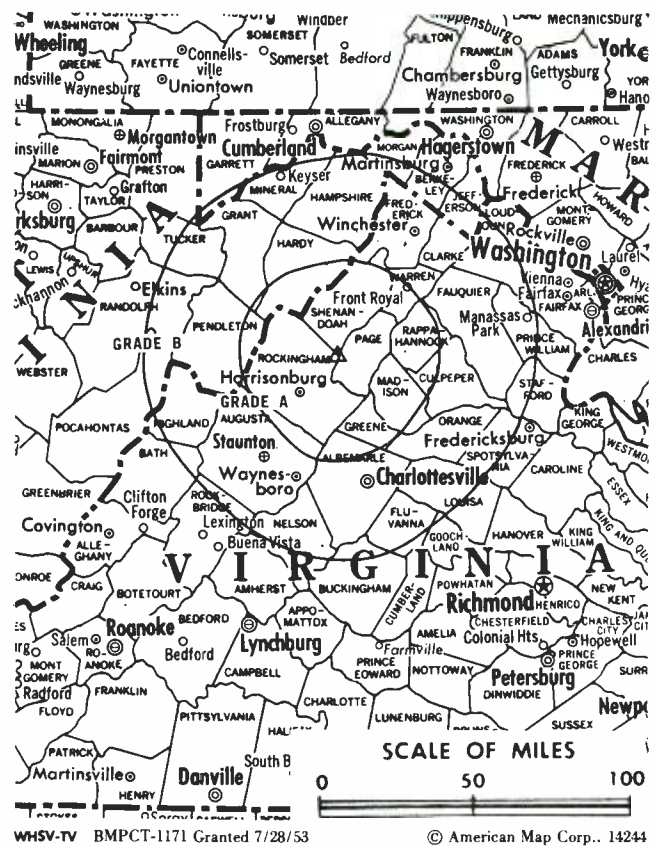
**Rates:** Not available.

**NETWORK BASE HOURLY RATE:** \$850.

**City of License:** Harrisonburg. **ADI:** Harrisonburg. **Rank:** 200.

Total Households: © MSI Consumer Market Data as of 1/1/87. TV Homes, TV% and Circulation © 1987 Arbitron. County coverage based on Arbitron study.

Net Weekly Circulation	State County	Total Households	TV Households	%
50% & Over	VIRGINIA			
	Augusta	32,600	32,200	99
	Page	7,500	7,500	100
	Rockingham	27,000	26,700	99
	Shenandoah	11,100	11,000	99



Net Weekly Circulation	State County	Total Households	TV Households	%
50% & Over	WEST VIRGINIA			
	Grant	3,800	3,700	97
	Pendleton	3,100	3,000	97
Between 25-49%	VIRGINIA			
	Albemarle	37,800	37,100	98
	Greene	3,000	2,900	97
	Warren	8,800	8,700	99
Between 5-24%	WEST VIRGINIA			
	Hardy	3,800	3,700	97
	MARYLAND			
	Garrett	10,000	9,800	98
	VIRGINIA			
	Bath	2,000	2,000	100
	Clarke	3,800	3,800	100
	Culpeper	8,300	8,200	99
	Frederick	20,200	20,000	99
	Highland	1,100	1,100	100
	Madison	3,800	3,700	97
	Orange	7,100	7,000	98
	Rockbridge	10,600	10,400	98
	WEST VIRGINIA			
	Hampshire	5,900	5,800	98
Jefferson	12,100	12,000	99	
<b>Station Totals</b>		<b>223,400</b>	<b>220,300</b>	<b>98</b>
<b>Net Weekly Circulation (1987)</b>			<b>106,400</b>	
<b>Average Daily Circulation (1987)</b>			<b>60,700</b>	

# Virginia—Lynchburg

**WJPR**

Ch. 21

**Network Service:** None, independent.

**Licensee:** Lynchburg-Roanoke TV Partners Ltd. Partnership.

**Studio:** 2820 Linkhorne Dr., Lynchburg, VA 24503.

**Telephone:** 804-384-0021.

**Technical Facilities:** Channel No. 21 (512-518 MHz). Authorized power: 4207-kw max. visual, 421-kw max. aural. Antenna: 1638-ft. above av. terrain, 964-ft. above ground, 2744-ft. above sea level.

Latitude 37° 19' 14"  
Longitude 79° 37' 57"

**Transmitter:** Flat Top Mountain, Bedford County.

**Multichannel TV Sound:** Stereo only.

**Satellite Earth Stations:** 3 in operation; Comtech, 5-meter; M/A-Com, Pinzone receivers.

**Ownership:** Lynchburg-Roanoke Television Partners L.P. Thomas F. Carney, gen. partner, 60%; Rinaldo (Rye B.) Page, gen. partner, 20%; Martin J. O'Meara, gen. partner, 10%; Ralph Renick, ltd. partner, 5%; I. Paul Arcuri, ltd. partner, 3%; Jonathan A. Samen, ltd. partner, 2%. Carney & O'Meara have interest in WJTC(TV), Pensacola, FL.

**Began Operation:** March 23, 1986.

**Represented (sales):** MMT Marketing.

**Represented (legal):** Arter & Hadden.

**Represented (engineering):** Broadcast Engineering Systems.

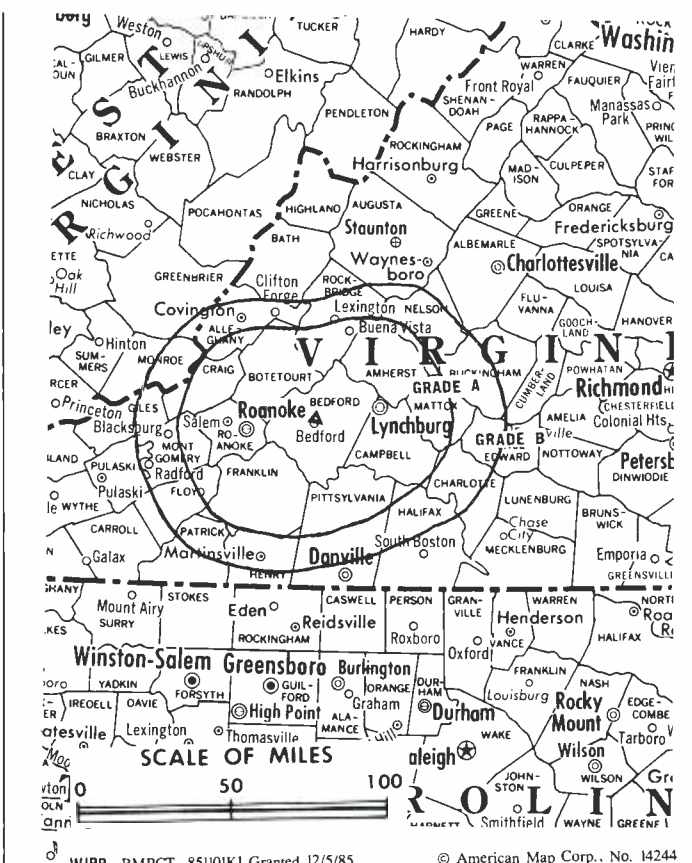
**Personnel:**  
LON MIROLLI, general manager.

**Highest 30 Sec. Rate:** \$120.

**City of License:** Lynchburg. **ADI:** Roanoke-Lynchburg. **Rank:** 71.

Total Households: © MSI Consumer Market Data as of 1/1/87. TV Homes, TV% and Circulation © 1987 Arbitron. County coverage based on Arbitron study.

Net Weekly Circulation	State County	Total Households	TV Households	%
Between 25-49%	VIRGINIA Appomattox	4,400	4,300	98
	Bedford	14,800	14,600	99



WJPR BMPCT—851101K1 Granted 12/5/85 © American Map Corp., No. 14244

Net Weekly Circulation	State County	Total Households	TV Households	%
Between 25-49%	Campbell	40,000	39,600	99
	Franklin	12,700	12,500	98
<b>VIRGINIA</b>				
Between 5-24%	Alleghany	9,200	9,100	99
	Amherst	9,700	9,500	98
	Buckingham	4,000	3,900	97
	Craig	1,600	1,600	100
	Giles	6,100	6,000	98
	Halifax	12,000	11,800	98
	Pittsylvania	40,200	39,700	99
Roanoke	75,600	75,000	99	
<b>Station Totals</b>		<b>230,300</b>	<b>227,600</b>	<b>98</b>
<b>Net Weekly Circulation (1987)</b>				<b>47,400</b>
<b>Average Daily Circulation (1987)</b>				<b>19,400</b>

# Virginia—Lynchburg

## WSET-TV

Ch. 13

**Network Service:** ABC.

**Licensee:** WSET Inc., Box 11588, Lynchburg, VA 24506.

**Studio:** 2320 Langhorne Rd., Lynchburg, VA 24501.

**Mailing Address:** Box 11588, Lynchburg, VA 24506.

**Telephone:** 804-528-1313.

**Technical Facilities:** Channel No. 13 (210-216 MHz). Authorized power: 300-kw visual, 45.3-kw aural. Antenna: 2040-ft. above av. terrain, 1230-ft. above ground, 3149-ft. above sea level.

Latitude 37° 18' 52"  
Longitude 79° 38' 04"

**Transmitter:** Thaxton Mtn., 15-mi. E of Roanoke.

**Satellite Earth Stations:** 3 in operation; Microdyne, 7-meter; Avantek, M/A-Com, Microdyne receivers.

**News Services:** ABC, AP, UPI.

**Ownership:** Allbritton Communications Co., 100%. See Group Ownership of Television Stations.

**Began Operation:** February 8, 1953. Sale to present owner by Evening Star Bcstg. Co. approved May 5, 1976. Sale to Evening Star by Lynchburg Bcstg. Co. approved Aug. 23, 1965 by FCC (Television Digest, Vol. 5:25, 35).

**Represented (sales):** Katz Television.

**Represented (legal):** Hogan & Hartson.

**Represented (engineering):** Jansky & Bailey.

**Personnel:**

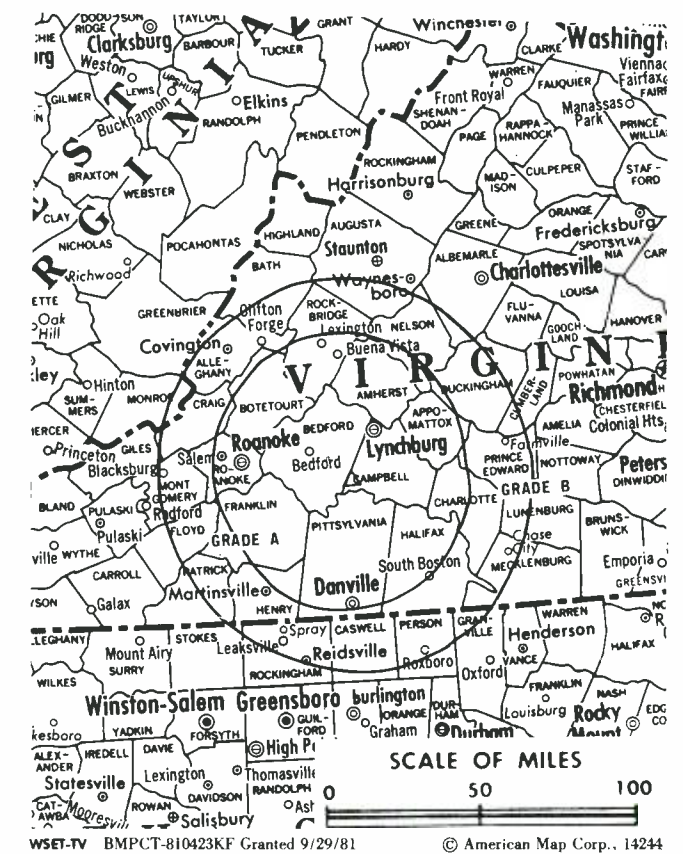
- DAVID McATEE, president & general manager.
- JACK TACKETT, general sales manager.
- DOROTHY BALLAGH, manager, operations.
- DOUGLAS DANIEL, chief engineer.
- BEVE LUTZ, manager, business services.
- WILLIAM BOUYER, news director.
- SUSAN GARRETT, community services director.

**Rates:** Not available.

**City of License:** Lynchburg. **ADI:** Roanoke-Lynchburg. **Rank:** 71.

Total Households: © MSI Consumer Market Data as of 1/1/87. TV Homes, TV% and Circulation © 1987 Arbitron. County coverage based on Arbitron study.

Net Weekly Circulation	State County	Total Households	TV Households	%
<b>50% &amp; Over</b>	<b>VIRGINIA</b>			
	Alleghany	9,200	9,100	99
	Amherst	9,700	9,500	98
	Appomattox	4,400	4,300	98
	Bath	2,000	2,000	100
	Bedford	14,800	14,600	99
	Botetourt	8,700	8,600	99
	Campbell	40,000	39,600	99
	Charlotte	4,000	3,900	98
	Craig	1,600	1,600	100
	Franklin	12,700	12,500	98
	Halifax	12,000	11,800	98
	Henry	27,100	26,800	99
	Montgomery	26,100	25,800	99
	Nelson	4,200	4,100	98
	Pittsylvania	40,200	39,700	99
	Pulaski	12,800	12,700	99
Roanoke	75,600	75,000	99	
Rockbridge	10,600	10,400	98	



Net Weekly Circulation	State County	Total Households	TV Households	%
<b>Between 25-49%</b>	<b>NORTH CAROLINA</b>			
	Caswell	7,200	7,100	99
	Person	10,800	10,700	99
	<b>VIRGINIA</b>			
	Bland	2,200	2,100	95
	Buckingham	4,000	3,900	97
	Floyd	4,400	4,300	98
	Giles	6,100	6,000	98
	Highland	1,100	1,100	100
	Mecklenburg	10,400	10,200	98
Patrick	6,400	6,300	98	
Prince Edward	5,000	4,900	98	
Wythe	9,400	9,200	98	
<b>Between 5-24%</b>	<b>WEST VIRGINIA</b>			
	Pocahontas	3,900	3,700	95
	<b>NORTH CAROLINA</b>			
	Granville	11,600	11,400	98
	Rockingham	32,500	32,200	99
	Vance	13,600	13,400	99
	<b>VIRGINIA</b>			
	Albemarle	37,800	37,100	98
	Augusta	32,600	32,200	99
	Carroll	9,600	9,400	98
Fluvanna	3,900	3,800	97	
Lunenburg	4,100	4,000	98	
Sussex	3,400	3,300	97	
Tazewell	17,800	17,600	99	
<b>WEST VIRGINIA</b>				
Greenbrier	14,400	14,100	98	
Mercer	28,000	27,700	99	
<b>Station Totals</b>		<b>595,900</b>	<b>587,700</b>	<b>98</b>
<b>Net Weekly Circulation (1987)</b>			<b>295,000</b>	
<b>Average Daily Circulation (1987)</b>			<b>157,600</b>	

# Virginia—Manassas

**WTKK**

**Ch. 66**

**Network Service:** None, independent.

**Licensee:** National Capital Christian Broadcasting Inc., Manassas, VA 22110.

**Studio:** 9008 Center St., Manassas, VA 22110.

**Telephone:** 703-369-3400.

**Technical Facilities:** Channel No. 66 (782-788 MHz). Authorized power: 5000-kw max. visual, 500-kw max. aural. Antenna: 550-ft. above av. terrain, 459-ft. above ground, 897-ft. above sea level.

Latitude 38° 47' 16"  
Longitude 77° 19' 48"

**Transmitter:** 6110 Ox Rd., Fairfax Station.

**Satellite Earth Stations:** Weatherscan, 10-meter; Weatherscan, 3-meter; Weatherscan, 2.3-meter Ku-band.

**Ownership:** Non-stock corp. Lester R. Raker, pres.; K. L. Raker, v.p.; T. L. Foltz, secy.-treas.

**Began Operation:** March 26, 1978.

**Represented (sales):** Unirep Bcstg. Co.

**Represented (legal):** John H. Midlen.

**Represented (engineering):** A. D. Ring & Associates.

**Personnel:**

LESTER R. RAKER, president & general manager.  
THOMAS L. FOLTZ, station & general sales manager.

**Highest One Hour Rate:** \$1500.

**Highest 30 Sec. Rate:** \$64.

**City of License:** Manassas. **ADI:** Washington, DC. **Rank:** 9.



WTKK BMPCT-820128KE Granted 3/5/82 © American Map Corp., 14244

Total Households: © MSI Consumer Market Data as of 1/1/87. TV Homes, TV% and Circulation © 1987 Arbitron. County coverage based on Arbitron study.

Net Weekly Circulation	State County	Total Households	TV Households	%
Between 5-24%	VIRGINIA Clarke	3,800	3,800	100
<b>Station Totals</b>		<b>3,800</b>	<b>3,800</b>	<b>100</b>
<b>Net Weekly Circulation (1987)</b>			<b>23,000</b>	
<b>Average Daily Circulation (1987)</b>			<b>6,900</b>	



# Virginia—Norfolk

## WTKR-TV

Ch. 3

**Network Service:** CBS.

**Licensee:** Knight-Ridder Bcstg. Inc., 720 Boush St., Norfolk, VA 23510.

**Studio:** 720 Boush St., Norfolk, VA 23510.

**Telephone:** 804-446-1000.

**Technical Facilities:** Channel No. 3 (60-66 MHz). Authorized power: 100-kw visual, 10-kw aural. Antenna: 980-ft. above av. terrain, 1029-ft. above ground, 1049-ft. above sea level.

Latitude 36° 48' 56"  
Longitude 76° 28' 00"

**Transmitter:** 5277 Nansemond Pkwy., Suffolk, VA 23434.

**Satellite Earth Stations:** 5 in operation; 3 C-band; 2 Ku-band; Harris, Scientific-Atlanta receivers.

**News Services:** AP, CBS, Conus, NIWS, UPI.

**Ownership:** Knight-Ridder Broadcasting Inc., 100%. See Group Ownership of Television Stations.

**Began Operation:** April 2, 1950. Sale to present owner by Landmark Television approved by FCC Jan. 16, 1981 (Television Digest, Vol. 20:33; 21:4).

**Represented (sales):** Harrington, Righter & Parsons Inc.

**Represented (legal):** Hamel & Park.

### Personnel:

WILLIAM B. PETERSON, president & general manager.  
RUFUS DeVANE, general sales manager.  
JOSEPH C. PERKINS, director of operations.  
JULIE McCOLLUM, director of personnel & community relations.  
GENE GILDOW, chief engineer.  
DALE GAUDING, editorial director.  
DAVID TRESSEL, director of marketing.  
JACK WELSBY, business manager.  
CHARLOTTE HARWOOD, local sales manager.  
CAROL RUEPPEL, director of news.

**Highest One Hour Rate:** \$5500.

**Highest 30 Sec. Rate:** \$2000.

**NETWORK BASE HOURLY RATE:** \$1600.

**City of License:** Norfolk. **ADI:** Norfolk-Portsmouth-Newport News-Hampton. **Rank:** 46.

Total Households: © MSI Consumer Market Data as of 1/1/87. TV Homes, TV% and Circulation © 1987 Arbitron. County coverage based on Arbitron study.

Net Weekly Circulation	State County	Total Households	TV Households	%
<b>50% &amp; Over</b>	<b>NORTH CAROLINA</b>			
	Camden	2,000	2,000	100
	Chowan	5,000	4,900	98
	Currituck	5,200	5,100	98
	Dare	7,300	7,100	97
	Gates	3,100	3,000	97
	Hertford	7,800	7,700	99
	Northampton	7,500	7,300	97
	Pasquotank	11,000	10,900	99
	Perquimans	3,800	3,800	100
	<b>VIRGINIA</b>			
	Accomack	11,500	11,300	98
	Gloucester	9,300	9,200	99
	Greensville	4,900	4,800	98
	Isle Of Wight	7,900	7,800	99



Net Weekly Circulation	State County	Total Households	TV Households	%
<b>50% &amp; Over</b>	James City	12,000	11,800	98
	Lancaster	4,100	4,000	98
	Mathews	3,500	3,400	97
	Middlesex	3,200	3,100	97
	Northampton	5,400	5,300	98
	Southampton	7,900	7,800	99
	Surry	2,000	2,000	100
	York	15,900	15,800	99
	Chesapeake City	43,300	42,900	99
	Hampton City	43,900	43,600	99
	Newport News City	54,500	54,100	99
	Norfolk City	91,900	91,100	99
	Portsmouth City	36,500	36,200	99
	Suffolk City	16,200	15,900	98
	Va Beach City	109,700	109,000	99
<b>Between 25-49%</b>	<b>NORTH CAROLINA</b>			
	Halifax	19,400	19,000	98
	<b>VIRGINIA</b>			
	Charles City	2,000	2,000	100
	Northumberland	4,000	3,900	97
Sussex	3,400	3,300	97	
<b>Between 5-24%</b>	<b>NORTH CAROLINA</b>			
	Bertie	7,400	7,200	97
	Tyrrell	1,400	1,400	100
	<b>VIRGINIA</b>			
	Brunswick	4,900	4,800	98
	King And Queen	2,100	2,100	100
New Kent	3,700	3,600	97	
<b>Station Totals</b>		<b>584,600</b>	<b>578,200</b>	<b>98</b>
<b>Net Weekly Circulation (1987)</b>			<b>469,000</b>	
<b>Average Daily Circulation (1987)</b>			<b>283,200</b>	

# Virginia—Norfolk

**WTVZ**

Ch. 33

(Also serves Virginia Beach, Hampton, Newport News, Portsmouth & Chesapeake, VA)

**Network Service:** Fox.

**Licensee:** TVX Broadcast Group Inc., 5501 Greenwich Rd., Suite 275, Virginia Beach, VA 23462.

**Studio:** 900 Granby St., Norfolk, VA 23510.

**Telephone:** 804-622-3333.

**Technical Facilities:** Channel No. 33 (584-590 MHz). Authorized power: 5000-kw max. & 1320-kw horizontal visual, 204-kw horizontal aural. Antenna: 910-ft. above av. terrain, 1027-ft. above ground, 1049-ft. above sea level.

Latitude 36° 48' 32"  
Longitude 76° 30' 13"

**Transmitter:** 1-mi. S of Driver, VA.

**Satellite Earth Stations:** Andrew, 5-meter C-band; AFC, 3.7-meter Ku-band; Continental, 4.9-meter C-band; DX Engineering, M/A-Com, Scientific-Atlanta receivers.

**Ownership:** TVX Broadcast Group, 100%. See Group Ownership of Television Stations.

**Began Operation:** September 24, 1979.

**Represented (sales):** Settel Inc.

**Represented (legal):** Kenkel, Barnard & Edmundson, P.C.

**Personnel:**

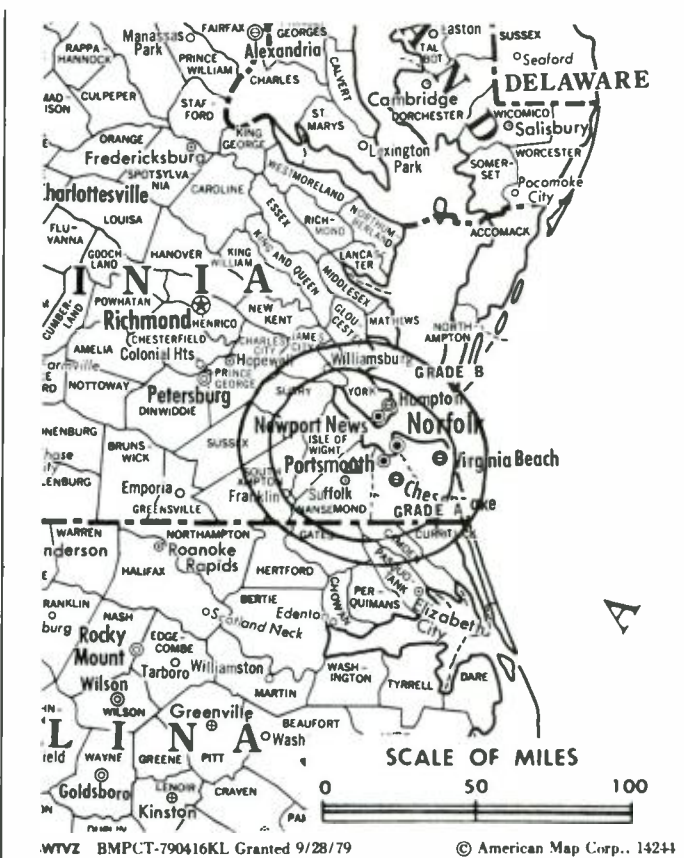
TIM McDONALD, president.  
RICHARD KITELYN, vice president & general manager.  
ELISE TUCKER, general sales manager.

**Rates:** Not available.

**City of License:** Norfolk. **ADI:** Norfolk-Portsmouth-Newport News-Hampton. **Rank:** 46.

Total Households: © MSI Consumer Market Data as of 1/1/87. TV Homes, TV% and Circulation © 1987 Arbitron. County coverage based on Arbitron study.

Net Weekly Circulation	State County	Total Households	TV Households	%
<b>50% &amp; Over</b>	<b>NORTH CAROLINA</b>			
	Chowan	5,000	4,900	98
	<b>VIRGINIA</b>			
	Isle Of Wight	7,900	7,800	99
	Northampton	5,400	5,300	98
	Surry	2,000	2,000	100
	Chesapeake City	43,300	42,900	99
	Hampton City	43,900	43,600	99
	Portsmouth City	36,500	36,200	99
	Suffolk City	16,200	15,900	98
<b>Between 25-49%</b>	<b>NORTH CAROLINA</b>			
	Currituck	5,200	5,100	98
	Gates	3,100	3,000	97
	Pasquotank	11,000	10,900	99



WTVZ BNPCT-790416KL Granted 9/28/79 © American Map Corp., 14244

Net Weekly Circulation	State County	Total Households	TV Households	%	
<b>Between 25-49%</b>	Perquimans	3,800	3,800	100	
	<b>VIRGINIA</b>				
	Accomack	11,500	11,300	98	
	Gloucester	9,300	9,200	99	
	York	15,900	15,800	99	
	Newport News City	54,500	54,100	99	
	Norfolk City	91,900	91,100	99	
	Va Beach City	109,700	109,000	99	
	<b>Between 5-24%</b>	<b>NORTH CAROLINA</b>			
		Camden	2,000	2,000	100
Hertford		7,800	7,700	99	
Northampton		7,500	7,300	97	
<b>VIRGINIA</b>					
James City		12,000	11,800	98	
King And Queen		2,100	2,100	100	
Lancaster		4,100	4,000	98	
Mathews		3,500	3,400	97	
Southampton		7,900	7,800	99	
Sussex	3,400	3,300	97		
<b>Station Totals</b>		<b>526,400</b>	<b>521,300</b>	<b>99</b>	
<b>Net Weekly Circulation (1987)</b>				<b>240,800</b>	
<b>Average Daily Circulation (1987)</b>				<b>91,600</b>	

# Virginia—Hampton-Norfolk

## WVEC-TV

Ch. 13

**Network Service:** ABC.

**Licensee:** WVEC Television Inc., 1930 E. Pembroke Ave., Hampton, VA 23663.

**Studios:** 1930 E. Pembroke Ave., Hampton, VA 23663; 613 Woodis Ave., Norfolk, VA 23510.

**Telephones:** 804-722-6331, Hampton; 804-625-1313, Norfolk.

**Technical Facilities:** Channel No. 13 (210-216 MHz). Authorized power: 234-kw visual, 23.4-kw aural. Antenna: 980-ft. above av. terrain, 1028-ft. above ground, 1049-ft. above sea level.

Latitude 36° 49' 00"  
Longitude 76° 28' 05"

**Transmitter:** Shoulders Hill Rd., 2.0-mi. E of Driver, VA.

**Satellite Earth Stations:** Andrew, 4.5-meter; Andrew, 7.3-meter; Scientific-Atlanta, 10-meter; RCA, 3.7-meter Ku-band; Andrew, RCA, Scientific-Atlanta receivers.

**News Services:** AP, UPI.

**Ownership:** A. H. Belo Corp. See Group Ownership of Television Stations.

**Began Operation:** September 19, 1953 on Ch. 15. Nov. 13, 1959 it switched to Ch. 13. Sale to Corinthian Bcstg. by Thomas P. Chisman, et al., approved by FCC Feb. 12, 1980 (Television Digest, Vol. 19:21). Sale to present owner approved Nov. 29, 1983 (Vol. 23:20).

**Represented (sales):** TeleRep Inc.

**Represented (legal):** Dow, Lohnes & Albertson.

### Personnel:

J. WILLIAM BEINDORF, vice president & general manager.  
RICK KEILTY, general sales manager.  
HARROL A. BRAUER III, national sales manager.  
MARK YOUNG, local sales manager.  
BUD BROWN, production manager.  
SHERRI BRENNEN, community affairs director.  
MEYER DAVIS, director of programming & operations.  
CIL FRAZIER, advertising & promotion manager.  
DICK CANNON, chief engineer.  
STUART ZANGER, news director.

**Rates:** Not available.

**City of License:** Hampton. **ADI:** Norfolk-Portsmouth-Newport News-Hampton. **Rank:** 46.

Total Households: © MSI Consumer Market Data as of 1/1/87. TV Homes, TV% and Circulation © 1987 Arbitron. County coverage based on Arbitron study.

Net Weekly Circulation	State County	Total Households	TV Households	%	
<b>50% &amp; Over</b>	<b>NORTH CAROLINA</b>				
		Camden	2,000	2,000	100
		Chowan	5,000	4,900	98
		Currituck	5,200	5,100	98
		Dare	7,300	7,100	97
		Gates	3,100	3,000	97
		Hertford	7,800	7,700	99
		Northampton	7,500	7,300	97
		Pasquotank	11,000	10,900	99
		Perquimans	3,800	3,800	100
		<b>VIRGINIA</b>			
		Accomack	11,500	11,300	98
		Gloucester	9,300	9,200	99



WVEC-TV BPC-3279 Granted 7/29/64 © American Map Corp., 14244

Net Weekly Circulation	State County	Total Households	TV Households	%	
<b>50% &amp; Over</b>	<b>VIRGINIA</b>				
		Isle Of Wight	7,900	7,800	99
		James City	12,000	11,800	98
		Mathews	3,500	3,400	97
		Middlesex	3,200	3,100	97
		Northampton	5,400	5,300	98
		Southampton	7,900	7,800	99
		Surry	2,000	2,000	100
		York	15,900	15,800	99
		Chesapeake City	43,300	42,900	99
		Hampton City	43,900	43,600	99
		Newport News City	54,500	54,100	99
		Norfolk City	91,900	91,100	99
		Portsmouth City	36,500	36,200	99
	Suffolk City	16,200	15,900	98	
	Va Beach City	109,700	109,000	99	

Net Weekly Circulation	State County	Total Households	TV Households	%	
<b>Between 25-49%</b>	<b>NORTH CAROLINA</b>				
		Bertie	7,400	7,200	97
		Tyrrell	1,400	1,400	100
<b>Between 5-24%</b>	<b>VIRGINIA</b>				
		Charles City	2,000	2,000	100
		Lancaster	4,100	4,000	98
		Northumberland	4,000	3,900	97

Net Weekly Circulation	State County	Total Households	TV Households	%	
<b>Between 5-24%</b>	<b>VIRGINIA</b>				
		Greensville	4,900	4,800	98
		King And Queen	2,100	2,100	100
	Sussex	3,400	3,300	97	

<b>Station Totals</b>		<b>556,600</b>	<b>550,800</b>	<b>98</b>
<b>Net Weekly Circulation (1987)</b>				<b>469,000</b>
<b>Average Daily Circulation (1987)</b>				<b>287,300</b>

# Virginia—Portsmouth-Norfolk-Newport News

## WAVY-TV

Ch. 10

**Network Service:** NBC.

**Licensee:** WAVY TV Inc., 801 Wavy St., Portsmouth, VA 23704.

**Studio:** 801 Wavy St., Portsmouth, VA 23704.

**Telephone:** 804-393-1010. **TWX:** 710-882-3271.

**Technical Facilities:** Channel No. 10 (192-198 MHz). Authorized power: 316-kw visual, 38.9-kw aural. Antenna: 990-ft. above av. terrain, 1026-ft. above ground, 1050-ft. above sea level.

Latitude 36° 49' 14"  
Longitude 76° 30' 41"

**Transmitter:** 2865 Kings Hwy., Driver, VA.

**Multichannel TV Sound:** Stereo only.

**Satellite Earth Stations:** Transmit/receive Harris, 6.1-meter Ku-band; Harris, 3.5-meter Ku-band; Microdyne, 7-meter C-band; Harris, Microdyne receivers.

**News Services:** AP, UPI.

**Ownership:** LIN Broadcasting Corp., 100%. See Group Ownership of Television Stations.

**Began Operation:** September 1, 1957. Sale to LIN Bcstg. by Tidewater Teleradio Inc. approved by FCC March 27, 1968.

**Represented (sales):** Blair Television.

**Represented (legal):** Wilmer, Cutler & Pickering.

### Personnel:

MICHAEL MCGREW, general manager.  
JACK PARIS, general sales manager.  
GARY B. SMART, national sales manager.  
JOE BOWMAN, local sales manager.  
BILL LOGAN, station manager.  
HAL LEVENSON, news director.  
TED HAND, chief engineer.  
MANNY MUNOZ, business manager.

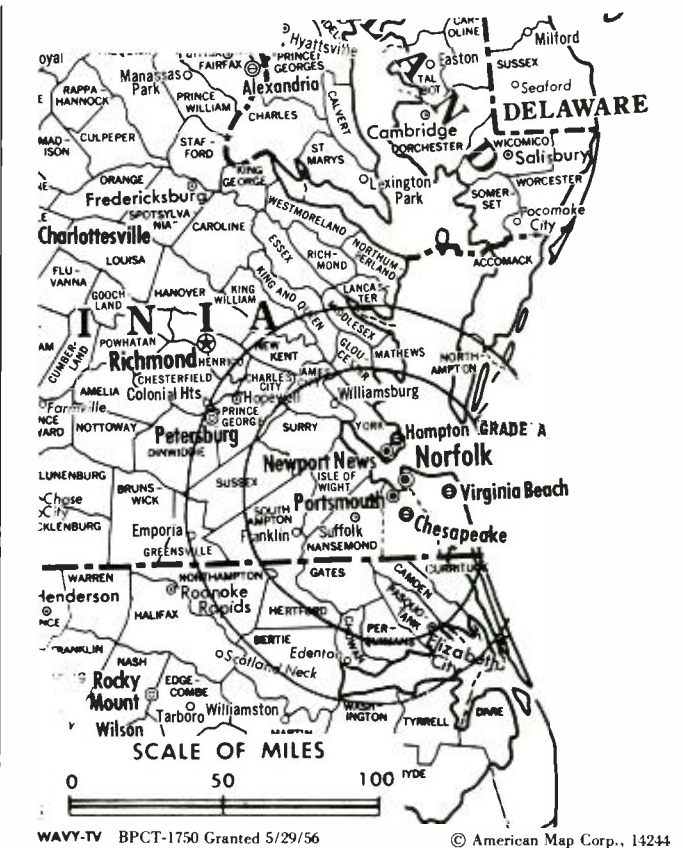
**Highest 30 Sec. Rate:** \$2000.

**NETWORK BASE HOURLY RATE:** \$1000.

**City of License:** Portsmouth. **ADI:** Norfolk-Portsmouth-Newport News-Hampton. **Rank:** 46.

Total Households: © MSI Consumer Market Data as of 1/1/87. TV Homes, TV% and Circulation © 1987 Arbitron. County coverage based on Arbitron study.

Net Weekly Circulation	State County	Total Households	TV Households	%
<b>50% &amp; Over</b>	<b>NORTH CAROLINA</b>			
	Camden	2,000	2,000	100
	Chowan	5,000	4,900	98
	Currituck	5,200	5,100	98
	Dare	7,300	7,100	97
	Gates	3,100	3,000	97
	Hertford	7,800	7,700	99
	Northampton	7,500	7,300	97
	Pasquotank	11,000	10,900	99
	Perquimans	3,800	3,800	100
	<b>VIRGINIA</b>			
	Accomack	11,500	11,300	98
	Gloucester	9,300	9,200	99
	GreenSVille	4,900	4,800	98
Isle Of Wight	7,900	7,800	99	
James City	12,000	11,800	98	
Mathews	3,500	3,400	97	
Middlesex	3,200	3,100	97	



WAVY-TV BPCT-1750 Granted 5/29/56

© American Map Corp., 14244

Net Weekly Circulation	State County	Total Households	TV Households	%
<b>50% &amp; Over</b>	Northampton	5,400	5,300	98
	Northumberland	4,000	3,900	97
	Southampton	7,900	7,800	99
	Surry	2,000	2,000	100
	York	15,900	15,800	99
	Chesapeake City	43,300	42,900	99
	Hampton City	43,900	43,600	99
	Newport News City	54,500	54,100	99
	Norfolk City	91,900	91,100	99
	Portsmouth City	36,500	36,200	99
Suffolk City	16,200	15,900	98	
Va Beach City	109,700	109,000	99	
<b>Between 25-49%</b>	<b>NORTH CAROLINA</b>			
	Bertie	7,400	7,200	97
	Halifax	19,400	19,000	98
	Tyrrell	1,400	1,400	100
	Washington	5,100	5,000	98
<b>Between 5-24%</b>	<b>VIRGINIA</b>			
	Charles City	2,000	2,000	100
	King And Queen	2,100	2,100	100
	Lancaster	4,100	4,000	98
	Sussex	3,400	3,300	97
<b>Between 5-24%</b>	<b>MARYLAND</b>			
	Somerset	6,700	6,600	99
	<b>VIRGINIA</b>			
	Brunswick	4,900	4,800	98
	King William	3,500	3,500	100
New Kent	3,700	3,600	97	
Prince George	14,800	14,700	99	
<b>Station Totals</b>		<b>614,700</b>	<b>608,000</b>	<b>98</b>
<b>Net Weekly Circulation (1987)</b>				<b>492,000</b>
<b>Average Daily Circulation (1987)</b>				<b>302,900</b>

# Virginia—Portsmouth-Norfolk-Newport News

**WYAH**

**Ch. 27**

**Network Service:** None, independent.

**Licensee:** CBN Continental Bcstg. Network Inc., CBN Center, Virginia Beach, VA 23463.

**Studio:** 1318 Spraley St., Portsmouth, VA 23704.

**Telephone:** 804-393-2501.

**Technical Facilities:** Channel No. 27 (548-554 MHz). Authorized power: 2341-kw max. & 1440-kw horizontal visual, 478-kw max. & 288-kw horizontal aural. Antenna: 970-ft. above av. terrain, 1025-ft. above ground, 1045-ft. above sea level.

Latitude 36° 48' 47"  
Longitude 76° 27' 45"

**Transmitter:** State Rte. 337, 0.4-mi. E of junction of Rtes. 337 & 626, near Shoulders Hill.

**Satellite Earth Stations:** AFC, 3.7-meter; M/A-Com, 3.6-meter Ku-band; M/A-Com receivers.

**FM Affiliate:** WXRI, Norfolk, 50-kw, 105.3 MHz (No. 287), 340-ft.

**Ownership:** CBN Continental Broadcasting Network Inc., 100%. See Group Ownership of Television Stations.

**Began Operation:** October 1, 1961 as a non-commercial religious station. Began commercial operation July 1967.

**Represented (Sales):** Katz Independent TV Sales.

**Represented (Legal):** Fisher, Wayland, Cooper & Leader.

**Represented (Engineering):** Edward F. Lorentz & Associates.

**Personnel:**

- TIM ROBERTSON, president.
- JIM REID, vice president & chief operating officer.
- THOMAS W. SMITH, vice president & general manager.
- BRYAN RHODES, general sales manager.
- DAVE WHITENER, program director.
- LINDA ROBBERTSON, data services manager.
- KEN REICHENBACH, chief engineer.

**Highest One Hour Rate:** \$3000.

**Highest 30 Sec. Rate:** \$270.

**City of License:** Portsmouth. **ADI:** Norfolk-Portsmouth-Newport News-Hampton. **Rank:** 46.

Total Households: © MSI Consumer Market Data as of 1/1/87. TV Homes, TV% and Circulation © 1987 Arbitron. County coverage based on Arbitron study.

Net Weekly Circulation	State County	Total Households	TV Households	%
<b>50% &amp; Over</b>	<b>NORTH CAROLINA</b>			
	Camden	2,000	2,000	100
	Currituck	5,200	5,100	98
	Gates	3,100	3,000	97
	Pasquotank	11,000	10,900	99
	Perquimans	3,800	3,800	100
	<b>VIRGINIA</b>			
	Isle Of Wight	7,900	7,800	99
	Mathews	3,500	3,400	97
	Southampton	7,900	7,800	99
Surry	2,000	2,000	100	
Sussex	3,400	3,300	97	
Chesapeake City	43,300	42,900	99	
Hampton City	43,900	43,600	99	
Newport News City	54,500	54,100	99	



WYAH BPC-T-4187 Granted 9/18/69

© American Map Corp. 14244

Net Weekly Circulation	State County	Total Households	TV Households	%
<b>50% &amp; Over</b>	Norfolk City	91,900	91,100	99
	Portsmouth City	36,500	36,200	99
	Suffolk City	16,200	15,900	98
	Va Beach City	109,700	109,000	99
<b>Between 25-49%</b>	<b>NORTH CAROLINA</b>			
	Chowan	5,000	4,900	98
	Dare	7,300	7,100	97
	Halifax	19,400	19,000	98
	Hertford	7,800	7,700	99
	Northampton	7,500	7,300	97
Tyrrell	1,400	1,400	100	
<b>VIRGINIA</b>	Accomack	11,500	11,300	98
	Gloucester	9,300	9,200	99
	Greensville	4,900	4,800	98
	James City	12,000	11,800	98
	Northampton	5,400	5,300	98
	York	15,900	15,800	99
	<b>Between 5-24%</b>	<b>NORTH CAROLINA</b>		
Bertie		7,400	7,200	97
<b>VIRGINIA</b>	Brunswick	4,900	4,800	98
	Chesterfield	62,000	61,700	100
	King And Queen	2,100	2,100	100
	King William	3,500	3,500	100
	Lancaster	4,100	4,000	98
	Middlesex	3,200	3,100	97
	Nottoway	5,100	5,000	98
	Prince George	14,800	14,700	99
	<b>Station Totals</b>		<b>660,300</b>	<b>653,600</b>
<b>Net Weekly Circulation (1987)</b>			<b>295,200</b>	
<b>Average Daily Circulation (1987)</b>			<b>115,500</b>	

# Virginia—Richmond

## WRLH-TV

Ch. 35

Network Service: Fox.

Licensee: WRLH Inc.

Studio: 1925 Westmoreland St., Richmond, VA 23230.

Mailing Address: Box 11169, Richmond, VA 23230.

Telephone: 804-358-3535.

Technical Facilities: Channel No. 35 (596-602 MHz). Authorized power: 4335-kw max. visual, 433.5-kw max. aural. Antenna: 1252-ft. above av. terrain, 1239-ft. above ground, 1539-ft. above sea level.

Latitude 37° 30' 22"  
Longitude 77° 42' 2.50"

Holds CP for change to 2588-kw max. visual, 259-kw max. aural, 1259-ft. above av. terrain, 1212-ft. above ground, 1514-ft. above sea level; lat. 37° 30' 22", long. 77° 42' 03". BPCT-861230KF.

Transmitter: 15703 Midlothian Turnpike, Chesterfield.

Satellite Earth Stations: Avcom, 3-meter; Microwave Assoc., 3-meter; Avcom, Microwave Assoc. receivers.

Ownership: Busse Bcstg. Corp., 100%. See Group Ownership of Television Stations.

Began Operation: February 20, 1982. Sale to Gillett Bcstg. by Times Mirror Co. following merger with A. S. Abell Co. approved by FCC Sept. 4, 1986 (Television Digest, Vol. 26:28). Sale to A. S. Abell Co. by Television Corp. of Richmond approved by FCC April 24, 1985. Sale to present owner approved July 31, 1987.

Represented (sales): TeleRep Inc.

Represented (legal): Pepper & Corazzini.

### Personnel:

ALVIN K. LEITL, president & general manager.  
JOHN TALBOT, operations/production supervisor.  
BILL VANSCYOC, chief engineer.

Rates: Not available.

City of License: Richmond. ADI: Richmond. Rank: 60.

Total Households: © MSI Consumer Market Data as of 1/1/87. TV Homes, TV% and Circulation © 1987 Arbitron. County coverage based on Arbitron study.

Net Weekly Circulation	State County	Total Households	TV Households	%
<b>50% &amp; Over</b>	<b>VIRGINIA</b>			
	Amelia	2,700	2,600	96
	Chesterfield	62,000	61,700	100
	King William	3,500	3,500	100
	Prince George	14,800	14,700	99
<b>Between 25-49%</b>	<b>VIRGINIA</b>			
	Brunswick	4,900	4,800	98
	Caroline	6,400	6,300	98
	Charles City	2,000	2,000	100
	Dinwiddie	21,100	20,800	99
	Goochland	4,200	4,100	98
	Greensville	4,900	4,800	98
	Hanover	18,400	18,100	98



Net Weekly Circulation	State County	Total Households	TV Households	%
<b>Between 25-49%</b>	Henrico	74,200	73,600	99
	King And Queen	2,100	2,100	100
	Louisa	6,700	6,500	98
	Lunenburg	4,100	4,000	98
	Mecklenburg	10,400	10,200	98
	New Kent	3,700	3,600	97
	Nottoway	5,100	5,000	98
	Powhatan	4,200	4,100	98
	Prince Edward	5,000	4,900	98
	Richmond	2,500	2,500	100
	Sussex	3,400	3,300	97
	Richmond City	85,600	84,900	99
<b>Between 5-24%</b>	<b>VIRGINIA</b>			
	Charlotte	4,000	3,900	98
	Cumberland	2,800	2,700	96
	Essex	3,200	3,100	97
	James City	12,000	11,800	98
	Lancaster	4,100	4,000	98
	Madison	3,800	3,700	97
	Northumberland	4,000	3,900	97
Orange	7,100	7,000	98	
Spotsylvania	19,800	19,600	99	
York	15,900	15,800	99	
<b>Station Totals</b>		<b>428,600</b>	<b>423,600</b>	<b>98</b>
<b>Net Weekly Circulation (1987)</b>				<b>165,400</b>
<b>Average Daily Circulation (1987)</b>				<b>67,200</b>

# Virginia—Richmond

## WVRN-TV

Ch. 63

**Network Service:** None, independent.

**Licensee:** Sudbrink Bcstg. Co. of Richmond, a General Partnership, 100 Australian Ave., West Palm Beach, FL 33406.

**Studio:** 458 Southlake Blvd., Richmond, VA 23236.

**Telephone:** 804-794-7777. **Telex:** 710-833-0068.

**Technical Facilities:** Channel No. 63 (764-770 MHz). Authorized power: 2600-kw max. visual, 260-kw max. aural. Antenna: 1280-ft. above av. terrain, 1229-ft. above ground, 1524-ft. above sea level.

Latitude 37° 30' 14"  
Longitude 77° 41' 53"

**Transmitter:** 15711 Midlothian Turnpike, Midlothian, VA.

**Satellite Earth Station:** In operation; Weatherscan receivers.

**Ownership:** Sudbrink Broadcasting, 100%. See Group Ownership of Television Stations.

**Began Operation:** November 24, 1984. FCC approved sale to present owner by National Capital Christian Bcstg. Feb. 20, 1986.

**Represented (sales):** Independent TV Sales.

**Represented (legal):** Haley, Bader & Potts.

**Represented (engineering):** Silliman & Silliman.

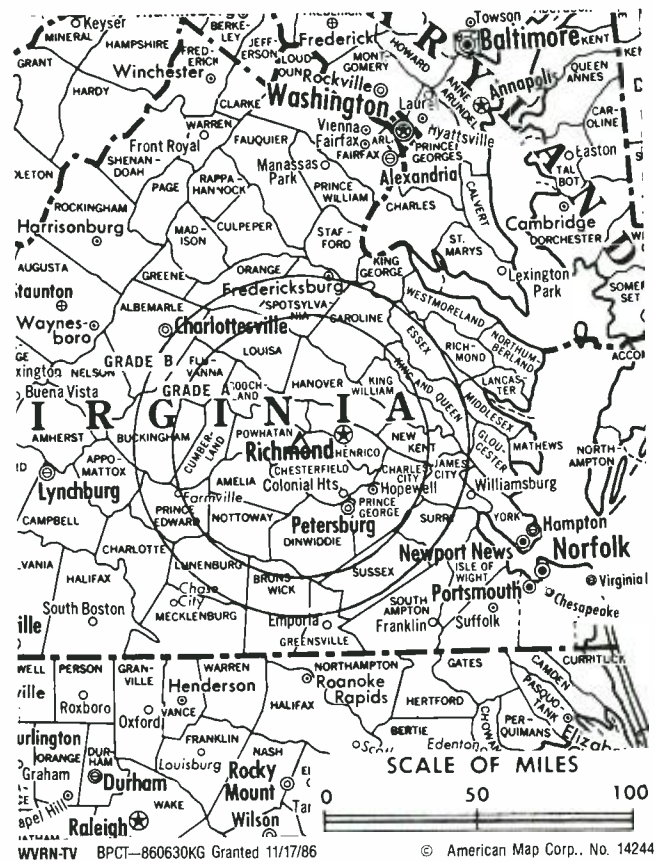
**Personnel:**

JOHN RIGGLE, general manager.  
DAN PELTIER, sales manager.  
HAROLD J. PONTIOUS, vice president of corporate programming.  
JOHN W. PRICE JR., chief operator.

**City of License:** Richmond. **ADI:** Richmond. **Rank:** 60.

Total Households: © MSI Consumer Market Data as of 1/1/87. TV Homes, TV% and Circulation © 1987 Arbitron. County coverage based on Arbitron study.

Net Weekly Circulation	State County	Total Households	TV Households	%
<b>Between 25-49%</b>	<b>VIRGINIA</b>			
	Chesterfield	62,000	61,700	100
	Cumberland	2,800	2,700	96
	Dinwiddie	21,100	20,800	99
	Goochland	4,200	4,100	98
	Hanover	18,400	18,100	98
	Henrico	74,200	73,600	99
	New Kent	3,700	3,600	97
	Powhatan	4,200	4,100	98
	Richmond City	85,600	84,900	99



Net Weekly Circulation	State County	Total Households	TV Households	%
<b>Between 5-24%</b>	<b>VIRGINIA</b>			
	Amelia	2,700	2,600	96
	Brunswick	4,900	4,800	98
	Caroline	6,400	6,300	98
	Charles City	2,000	2,000	100
	Fluvanna	3,900	3,800	97
	King And Queen	2,100	2,100	100
	King William	3,500	3,500	100
	Louisa	6,700	6,500	98
	Lunenburg	4,100	4,000	98
	Nottoway	5,100	5,000	98
	Prince Edward	5,000	4,900	98
Prince George	14,800	14,700	99	
Sussex	3,400	3,300	97	
<b>Station Totals</b>		<b>340,800</b>	<b>337,100</b>	<b>98</b>
<b>Net Weekly Circulation (1987)</b>			<b>95,200</b>	
<b>Average Daily Circulation (1987)</b>			<b>37,100</b>	

# Virginia—Richmond

## WTVR-TV

Ch. 6

**Network Service:** CBS.

**Licensee:** Roy H. Park Bcstg. of Virginia Inc., Box 11064, Richmond, VA 23230.

**Studio:** 3301 W. Broad St., Richmond, VA 23230.

**Telephone:** 804-254-3600. **TWX:** 710-956-0178.

**Technical Facilities:** Channel No. 6 (82-88 MHz). Authorized power: 100-kw visual, 15.1-kw aural. Antenna: 840-ft. above av. terrain, 844-ft. above ground, 1049-ft. above sea level.

Latitude 37° 34' 00"  
Longitude 77° 28' 36"

**Transmitter:** Tilden St. & Cutshaw Ave.

**Satellite Earth Station:** In operation.

**AM Affiliate:** WTVR, 5-kw, 1380 kHz (CBS).

**FM Affiliate:** WTVR-FM, 50-kw, 98.1 MHz (No. 251), 844-ft.

**News Services:** AP, Group W Newsfeed, UPI.

**Ownership:** Park Communications Inc., 100%. See Group Ownership of Television Stations.

**Began Operation:** April 15, 1948. Sale to present owner by Wilbur M. Havens approved Oct. 13, 1965 by FCC (**Television Digest**, Vol. 5:42).

**Represented (sales):** Blair Television.

**Represented (legal):** Wiley, Rein, & Fielding.

### Personnel:

RICHARD PEGRAM, exec. vice president & general manager.  
WANDA LEWIS, vice president, sales.  
BAILEY DWIGGINS, program manager.  
CHARLES FISHBURNE, news director.  
FRANK LAWRENCE, chief engineer.

**Highest 30 Sec. Rate:** \$2000.

**NETWORK BASE HOURLY RATE:** \$1045.

**City of License:** Richmond. **ADI:** Richmond. **Rank:** 60.

Total Households: © MSI Consumer Market Data as of 1/1/87. TV Homes, TV% and Circulation © 1987 Arbitron. County coverage based on Arbitron study.

Net Weekly Circulation	State County	Total Households	TV Households	%
<b>50% &amp; Over</b>	<b>VIRGINIA</b>			
	Albemarle	37,800	37,100	98
	Amelia	2,700	2,600	96
	Augusta	32,600	32,200	99
	Brunswick	4,900	4,800	98
	Buckingham	4,000	3,900	97
	Caroline	6,400	6,300	98
	Charles City	2,000	2,000	100
	Chesterfield	62,000	61,700	100
	Cumberland	2,800	2,700	96
	Dinwiddie	21,100	20,800	99
	Essex	3,200	3,100	97
	Fluvanna	3,900	3,800	97
	Goochland	4,200	4,100	98
	Greene	3,000	2,900	97
	Greensville	4,900	4,800	98
	Hanover	18,400	18,100	98
	Henrico	74,200	73,600	99
	King And Queen	2,100	2,100	100
	King William	3,500	3,500	100
	Lancaster	4,100	4,000	98
	Louisa	6,700	6,500	98
	Lunenburg	4,100	4,000	98
	Madison	3,800	3,700	97
	Middlesex	3,200	3,100	97
	Nelson	4,200	4,100	98
	New Kent	3,700	3,600	97
	Northumberland	4,000	3,900	97



WTVR-TV BMPCT-882 Granted 12/12/52 © American Map Corp., 14244

Net Weekly Circulation	State County	Total Households	TV Households	%
<b>50% &amp; Over</b>	Nottoway	5,100	5,000	98
	Orange	7,100	7,000	98
	Powhatan	4,200	4,100	98
	Prince Edward	5,000	4,900	98
	Prince George	14,800	14,700	99
	Richmond	2,500	2,500	100
	Rockingham	27,000	26,700	99
	Spotsylvania	19,800	19,600	99
	Sussex	3,400	3,300	97
	Westmoreland	5,700	5,600	98
Richmond City	85,600	84,900	99	
<b>Between 25-49%</b>	<b>VIRGINIA</b>			
	Culpeper	8,300	8,200	99
	Gloucester	9,300	9,200	99
	James City	12,000	11,800	98
	Mecklenburg	10,400	10,200	98
	Stafford	15,500	15,300	99
Surry	2,000	2,000	100	
<b>Between 5-24%</b>	<b>NORTH CAROLINA</b>			
	Hertford	7,800	7,700	99
	Northampton	7,500	7,300	97
	<b>VIRGINIA</b>			
Amherst	9,700	9,500	98	
Appomattox	4,400	4,300	98	
Charlotte	4,000	3,900	98	
Isle Of Wight	7,900	7,800	99	
King George	3,900	3,900	100	
Mathews	3,500	3,400	97	
Page	7,500	7,500	100	
Rockbridge	10,600	10,400	98	
Shenandoah	11,100	11,000	99	
Warren	8,800	8,700	99	
York	15,900	15,800	99	
<b>Station Totals</b>		<b>667,800</b>	<b>659,200</b>	<b>98</b>
<b>Net Weekly Circulation (1987)</b>			<b>460,500</b>	
<b>Average Daily Circulation (1987)</b>			<b>279,100</b>	



# Virginia—Richmond

**WWBT**

Ch. 12

**Network Service:** NBC.

**Licensee:** Jefferson-Pilot Communications Co. of Virginia, 5710 Midlothian Pike, Richmond, VA 23201.

**Studio:** 5710 Midlothian Pike, Box 12, Richmond, VA 23201.

**Telephone:** 804-233-5461. **TWX:** 710-956-0196.

**Technical Facilities:** Channel No. 12 (204-210 MHz). Authorized power: 316-kw visual, 63.2-kw aural. Antenna: 790-ft. above av. terrain, 790-ft. above ground, 1000-ft. above sea level.

Latitude 37° 30' 22.50"  
Longitude 77° 30' 11.95"

**Transmitter:** 5710 Midlothian Pike.

**Multichannel TV Sound:** Stereo only.

**Satellite Earth Station:** Satcom Technologies, 9.2-meter; Harris, Microwave Assoc. receivers.

**News Services:** AP, UPI.

**Ownership:** Jefferson-Pilot Communications Co., 100%. See Group Ownership of Television Stations.

**Began Operation:** April 29, 1956. Sale to Jefferson Standard Bcstg. by Richmond Television Corp. approved Oct. 16, 1968 (Television Digest, Vol. 8:43).

**Represented (sales):** Petry Television Inc.

**Represented (legal):** Wiley, Rein & Fielding.

**Represented (engineering):** A. D. Ring & Associates.

**Personnel:**

- JOHN HUTCHINSON, vice president & managing director.
- DAVID G. FRASIER, broadcast operations manager.
- ELLEN SHULER, general sales manager.
- JOHN SHREVES, program operations manager.
- HARVEY POWERS, news manager.
- MICHAEL MOSS, local sales manager.

**Highest 30 Sec. Rate:** \$2500.

**NETWORK BASE HOURLY RATE:** \$925.

**City of License:** Richmond. **ADI:** Richmond. **Rank:** 60.

Total Households: © MSI Consumer Market Data as of 1/1/87. TV Homes, TV% and Circulation © 1987 Arbitron. County coverage based on Arbitron study.

Net Weekly Circulation	State County	Total Households	TV Households	%
<b>50% &amp; Over</b>	<b>VIRGINIA</b>			
	Albemarle	37,800	37,100	98
	Amelia	2,700	2,600	96
	Augusta	32,600	32,200	99
	Brunswick	4,900	4,800	98
	Buckingham	4,000	3,900	97
	Caroline	6,400	6,300	98
	Charles City	2,000	2,000	100
	Chesterfield	62,000	61,700	100
	Cumberland	2,800	2,700	96
	Dinwiddie	21,100	20,800	99
	Essex	3,200	3,100	97
	Fluvanna	3,900	3,800	97
	Goochland	4,200	4,100	98
	Greensville	4,900	4,800	98
	Hanover	18,400	18,100	98
	Henrico	74,200	73,600	99
	King And Queen	2,100	2,100	100
	King William	3,500	3,500	100
	Lancaster	4,100	4,000	98
Louisa	6,700	6,500	98	
Lunenburg	4,100	4,000	98	
Mecklenburg	10,400	10,200	98	
New Kent	3,700	3,600	97	



Net Weekly Circulation	State County	Total Households	TV Households	%
<b>50% &amp; Over</b>	Northumberland	4,000	3,900	97
	Nottoway	5,100	5,000	98
	Orange	7,100	7,000	98
	Powhatan	4,200	4,100	98
	Prince Edward	5,000	4,900	98
	Prince George	14,800	14,700	99
	Sussex	3,400	3,300	97
	Richmond City	85,600	84,900	99
<b>Between 25-49%</b>	<b>VIRGINIA</b>	3,000	2,900	97
	Greene	3,000	2,900	97
	James City	12,000	11,800	98
	Madison	3,800	3,700	97
	Mathews	3,500	3,400	97
	Middlesex	3,200	3,100	97
	Richmond	2,500	2,500	100
<b>Between 5-24%</b>	<b>NORTH CAROLINA</b>	7,500	7,300	97
	Northampton	7,500	7,300	97
	Warren	5,600	5,500	98
	<b>VIRGINIA</b>			
	Amherst	9,700	9,500	98
	Appomattox	4,400	4,300	98
	Charlotte	4,000	3,900	98
	Gloucester	9,300	9,200	99
	King George	3,900	3,900	100
	Nelson	4,200	4,100	98
Page	7,500	7,500	100	
Stafford	15,500	15,300	99	
Surry	2,000	2,000	100	
Westmoreland	5,700	5,600	98	
York	15,900	15,800	99	
<b>Station Totals</b>		<b>618,900</b>	<b>610,900</b>	<b>98</b>
<b>Net Weekly Circulation (1987)</b>			<b>417,400</b>	
<b>Average Daily Circulation (1987)</b>			<b>246,800</b>	

# Virginia—Richmond-Petersburg

## WXEX-TV

Ch. 8

**Network Service:** ABC.

**Licensee:** Nationwide Communications Inc., One Nationwide Plaza, Columbus, OH 43216.

**Studio:** 230 S. Crater Rd., Petersburg, VA 23803.

**Business Office:** 21 Buford Rd., Richmond, VA 23235.

**Telephones:** 804-733-8888, Petersburg; 804-320-3201, Richmond.

**TWX:** 710-956-0249.

**Technical Facilities:** Channel No. 8 (180-186 MHz). Authorized power: 269-kw visual, 26.9-kw aural. Antenna: 1052-ft. above av. terrain, 999-ft. above ground, 1356-ft. above sea level.

Latitude 37° 30' 46"  
Longitude 77° 36' 06"

**Transmitter:** 23 Sesame St., Midlothian District.

**Multichannel TV Sound:** Stereo only.

**Satellite Earth Stations:** 6 in operation; Comtech, 5.3-meter; AvanteK, M/A-Com, Scientific-Atlanta receivers.

**News Services:** ABC, AP, CNN, Group W Newsfeed.

**Ownership:** Nationwide Communications Inc., 100%. See Group Ownership of Television Stations.

**Began Operation:** August 15, 1955. Sold to Nationwide Communications Inc. by Thomas G. Tinsley Jr. & Assoc. (Television Digest, Vol. 7:45).

**Represented (sales):** Katz Television.

**Represented (legal):** Fletcher, Heald & Hildreth.

### Personnel:

JOSEPH LEWIN, general manager.  
GENE WALSH, director of programming.  
JACK PORRAY, general sales manager.  
CLAUDIA BROOKS, local sales manager.  
CLINT FREE, chief engineer.  
SANDHI KOZSUCH, director of marketing & creative services.

**Highest 30 Sec. Rate:** \$2000.

**NETWORK BASE HOURLY RATE:** \$950.

**City of License:** Petersburg. **ADI:** Richmond. **Rank:** 60.

Total Households: © MSI Consumer Market Data as of 1/1/87. TV Homes, TV% and Circulation © 1987 Arbitron. County coverage based on Arbitron study.

Net Weekly Circulation	State County	Total Households	TV Households	%
<b>50% &amp; Over</b>	<b>VIRGINIA</b>			
	Albemarle	37,800	37,100	98
	Amelia	2,700	2,600	96
	Brunswick	4,900	4,800	98
	Buckingham	4,000	3,900	97
	Caroline	6,400	6,300	98
	Charles City	2,000	2,000	100
	Chesterfield	62,000	61,700	100
	Cumberland	2,800	2,700	96
	Dinwiddie	21,100	20,800	99
	Essex	3,200	3,100	97
	Fluvanna	3,900	3,800	97
	Goochland	4,200	4,100	98
	Greensville	4,900	4,800	98
	Hanover	18,400	18,100	98
	Henrico	74,200	73,600	99
	King And Queen	2,100	2,100	100
	King William	3,500	3,500	100
	Lancaster	4,100	4,000	98
	Louisa	6,700	6,500	98
Lunenburg	4,100	4,000	98	
Madison	3,800	3,700	97	
Middlesex	3,200	3,100	97	
New Kent	3,700	3,600	97	



Net Weekly Circulation	State County	Total Households	TV Households	%
<b>50% &amp; Over</b>	Northumberland	4,000	3,900	97
	Nottoway	5,100	5,000	98
	Orange	7,100	7,000	98
	Powhatan	4,200	4,100	98
	Prince Edward	5,000	4,900	98
	Prince George	14,800	14,700	99
	Richmond	2,500	2,500	100
	Sussex	3,400	3,300	97
	Richmond City	85,600	84,900	99
	<b>VIRGINIA</b>	Augusta	32,600	32,200
Gloucester		9,300	9,200	99
Greene		3,000	2,900	97
James City		12,000	11,800	98
Mathews		3,500	3,400	97
Mecklenburg		10,400	10,200	98
Nelson		4,200	4,100	98
<b>NORTH CAROLINA</b>	Appomattox	4,400	4,300	98
	Culpeper	8,300	8,200	99
	King George	3,900	3,900	100
	Rockingham	27,000	26,700	99
	Stafford	15,500	15,300	99
	Warren	8,800	8,700	99
	York	15,900	15,800	99
<b>Station Totals</b>		<b>628,600</b>	<b>620,400</b>	<b>98</b>
	<b>Net Weekly Circulation (1987)</b>			<b>408,700</b>
	<b>Average Daily Circulation (1987)</b>			<b>235,800</b>

# Virginia—Roanoke

**WDBJ**

Ch. 7

**Network Service:** CBS.

**Licensee:** WDBJ Television Inc., Box 7, Roanoke, VA 24022-0007.

**Studio:** 2001 Colonial Ave. SW, Roanoke, VA 24015.

**Mailing Address:** Box 7, Roanoke, VA 24022-0007.

**Telephone:** 703-344-7000. **TWX:** 710-870-0437.

**Technical Facilities:** Channel No. 7 (174-180 MHz). Authorized power: 316-kw visual, 62.5-kw aural. Antenna: 2000-ft. above av. terrain, 146-ft. above ground, 3936-ft. above sea level.

Latitude 37° 11' 42"  
Longitude 80° 09' 22"

**Transmitter:** On Poor Mtn., 13-mi. SW of city.

**Multichannel TV Sound:** Planned.

**Satellite Earth Stations:** Harris, 6.1-meter C-band; AFC, 3.7-meter Ku-band; Scientific-Atlanta, 7-meter C-band; Scientific-Atlanta, 4.6-meter C-band; Harris, M/A-Com, Scientific-Atlanta receivers.

**News Services:** AP, CBS, Conus, Newsnet, UPI, WSI.

**Ownership:** Schurz Communications Inc., 100%. See Group Ownership of Television Stations.

**Began Operation:** October 3, 1955. Sale to present owner by Times World Corp. approved by FCC Oct. 29, 1969 (*Television Digest*, Vol. 9:44).

**Represented (sales):** Harrington, Righter & Parsons Inc.

**Represented (legal):** Stambler & Rini.

**Represented (engineering):** David L. Steel & Associates.

**Personnel:**

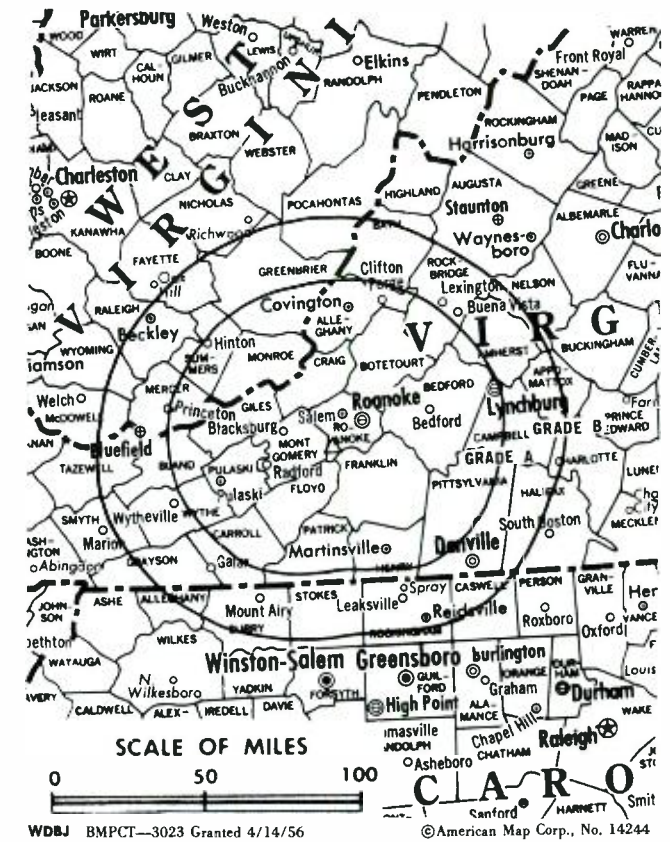
CHARLES H. McKEEVER, president & general manager.  
GEORGE BASSETT, general sales manager.  
JAN BLIWAS, national sales manager.  
KAY HALL, program director.  
CARL GUFFEY, director/operations.  
JAMES N. SHAVER, news director.  
L. A. DYSON, chief engineer.  
MEL MAYFIELD, director/research & development.  
MARY SELLARS, traffic manager.  
ROGER FOWLER, director/public affairs.

**Rates:** On request.

**City of License:** Roanoke. **ADI:** Roanoke-Lynchburg. **Rank:** 71.

Total Households: © MSI Consumer Market Data as of 1/1/87. TV Homes, TV% and Circulation © 1987 Arbitron. County coverage based on Arbitron study.

Net Weekly Circulation	State County	Total Households	TV Households	%
<b>50% &amp; Over</b>	<b>NORTH CAROLINA</b>			
	Caswell	7,200	7,100	99
	<b>VIRGINIA</b>			
	Alleghany	9,200	9,100	99
	Amherst	9,700	9,500	98
	Appomattox	4,400	4,300	98
	Bath	2,000	2,000	100
	Bedford	14,800	14,600	99
	Botetourt	8,700	8,600	99
	Campbell	40,000	39,600	99
	Carroll	9,600	9,400	98
	Charlotte	4,000	3,900	98
	Craig	1,600	1,600	100
	Floyd	4,400	4,300	98
	Franklin	12,700	12,500	98
Giles	6,100	6,000	98	



Net Weekly Circulation	State County	Total Households	TV Households	%
<b>50% &amp; Over</b>	Grayson	9,000	8,900	99
	Halifax	12,000	11,800	98
	Henry	27,100	26,800	99
	Highland	1,100	1,100	100
	Montgomery	26,100	25,800	99
	Pittsylvania	40,200	39,700	99
	Pulaski	12,800	12,700	99
	Roanoke	75,600	75,000	99
	Rockbridge	10,600	10,400	98
	Wythe	9,400	9,200	98
	<b>WEST VIRGINIA</b>			
	Greenbrier	14,400	14,100	98
	Mercer	28,000	27,700	99
	Pocahontas	3,900	3,700	95
	<b>Between 25-49%</b>	<b>NORTH CAROLINA</b>		
Person		10,800	10,700	99
Rockingham		32,500	32,200	99
<b>VIRGINIA</b>				
Bland		2,200	2,100	95
Patrick		6,400	6,300	98
Smyth		11,700	11,600	99
Tazewell		17,800	17,600	99
<b>WEST VIRGINIA</b>				
Monroe		4,800	4,600	96
Pendleton	3,100	3,000	97	
Summers	5,600	5,400	96	
<b>Between 5-24%</b>	<b>NORTH CAROLINA</b>			
	Alleghany	3,900	3,800	97
	Stokes	13,200	13,000	98

(Continued on page A-1105)

Station Totals	682,700	673,300	98
Net Weekly Circulation (1987)			411,700
Average Daily Circulation (1987)			260,300

# Virginia—Roanoke

**WEFC**

**Ch. 38**

**Network Service:** None, independent.

**Licensee:** Vine & Branch Inc., 612 Bullitt Ave. SE, Roanoke, VA 24013.

**Studio:** 612 Bullitt Ave. SE, Roanoke, VA 24013.

**Telephone:** 703-982-3694.

**Technical Facilities:** Channel No. 38 (614-620 MHz). Authorized power: 1334-kw max. visual, 66.7-kw max. aural. Antenna: 2022-ft. above av. terrain, 166-ft. above ground, 3926-ft. above sea level.

Latitude 37° 11' 35"  
Longitude 80° 09' 29"

**Transmitter:** 3-mi. NW of Bent Mtn.

**Satellite Earth Stations:** Scientific-Atlanta, 4.6-meter C-band; M/A-Com, 3.2-meter Ku-band; M/A-Com, Microdyne, Scientific-Atlanta receivers.

**Ownership:** Evangel Four Square Church, 100%. C. Kenneth Wright, pres.; Elizabeth A. Dowdy, secy.; Betty S. Wright, treas.

**Began Operation:** January 3, 1986.

**Represented (legal):** Baraff, Koerner, Olender & Hochberg, P.C.

**Represented (engineering):** Lechman & Johnson.

**Personnel:**

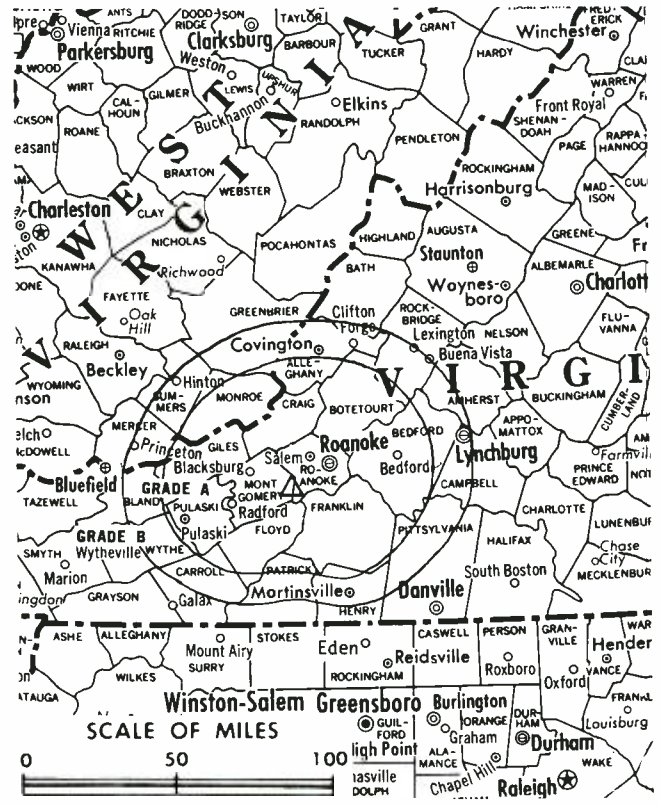
C. KENNETH WRIGHT, president & general manager.  
ED GRIFFIS, station manager.  
ANDY WRIGHT, chief engineer.

**Highest One Hour Rate:** \$500.

**Highest 30 Sec. Rate:** \$65.

**City of License:** Roanoke. **ADI:** Roanoke-Lynchburg. **Rank:** 71.

Total Households: © MSI Consumer Market Data as of 1/1/87. TV Homes, TV% and Circulation © 1987 Arbitron. County coverage based on Arbitron study.



Net Weekly Circulation	State County	Total Households	TV Households	%
Between 5-24%	<b>VIRGINIA</b> Craig	1,600	1,600	100
<b>Station Totals</b>		<b>1,600</b>	<b>1,600</b>	<b>100</b>
<b>Net Weekly Circulation (1987)</b>				<b>4,700</b>
<b>Average Daily Circulation (1987)</b>				<b>1,700</b>

# Virginia—Roanoke

## WLSL-TV

Ch. 10

**Network Service:** NBC.

**Licensee:** Park Communications Inc., Church Ave. at Third St., Roanoke, VA 24011.

**Studio:** Church Ave. at Third St., Roanoke, VA 24011.

**Telephone:** 703-981-9110. **TWX:** 710-870-0428.

**Technical Facilities:** Channel No. 10 (192-198 MHz). Authorized power: 316-kw visual, 47-kw aural. Antenna: 2000-ft. above av. terrain, 268-ft. above ground, 3988-ft. above sea level.

Latitude 37° 12' 02"  
Longitude 80° 08' 55"

**Transmitter:** Poor Mtn., approx. 13-mi. SW of Roanoke.

**Multichannel TV Sound:** Stereo only.

**Satellite Earth Stations:** 4 in operation; Harris, M/A-Com receivers.

**News Services:** AP, Business Day, NBC, NIWS.

**Ownership:** Park Communications Inc., 100%. See Group Ownership of Television Stations.

**Began Operation:** December 11, 1952. Sale to present owner by Shenandoah Life Insurance Co. approved by FCC Sept. 10, 1969 (Television Digest, Vol. 9:36, 37).

**Represented (sales):** Blair Television.

**Represented (engineering):** A. D. Ring & Associates.

### Personnel:

JAMES L. DeSCHEPPER, vice president & general manager.  
PIERRE (PETE) WATKINS, general sales manager.  
MIKE BERKEY, manager for engineering.  
MARU WARREN, program director.

**Highest One Hour Rate:** \$900.

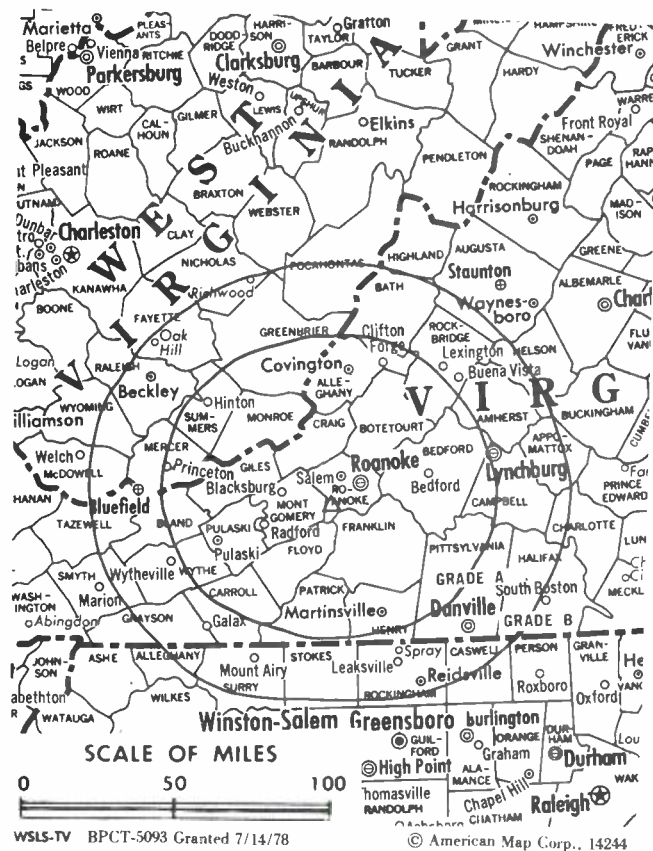
**Highest 30 Sec. Rate:** \$400.

**NETWORK BASE HOURLY RATE:** \$850.

**City of License:** Roanoke. **ADI:** Roanoke-Lynchburg. **Rank:** 71.

Total Households: © MSI Consumer Market Data as of 1/1/87. TV Homes, TV% and Circulation © 1987 Arbitron. County coverage based on Arbitron study.

Net Weekly Circulation	State County	Total Households	TV Households	%
<b>50% &amp; Over</b>	<b>VIRGINIA</b>			
	Alleghany	9,200	9,100	99
	Amherst	9,700	9,500	98
	Appomattox	4,400	4,300	98
	Bath	2,000	2,000	100
	Bedford	14,800	14,600	99
	Botetourt	8,700	8,600	99
	Campbell	40,000	39,600	99
	Carroll	9,600	9,400	98
	Charlotte	4,000	3,900	98
	Craig	1,600	1,600	100
	Floyd	4,400	4,300	98
	Franklin	12,700	12,500	98
	Giles	6,100	6,000	98
	Halifax	12,000	11,800	98
	Henry	27,100	26,800	99
	Highland	1,100	1,100	100
	Montgomery	26,100	25,800	99
	Pittsylvania	40,200	39,700	99
Pulaski	12,800	12,700	99	
Roanoke	75,600	75,000	99	
Rockbridge	10,600	10,400	98	



Net Weekly Circulation	State County	Total Households	TV Households	%
<b>50% &amp; Over</b>	Wythe	9,400	9,200	98
	<b>WEST VIRGINIA</b> Pocahontas	3,900	3,700	95
<b>Between 25-49%</b>	<b>NORTH CAROLINA</b>			
	Caswell	7,200	7,100	99
	Person	10,800	10,700	99
	<b>VIRGINIA</b>			
	Bland	2,200	2,100	95
	Grayson	9,000	8,900	99
	Patrick	6,400	6,300	98
	Smyth	11,700	11,600	99
	<b>WEST VIRGINIA</b>			
	Greenbrier	14,400	14,100	98
Monroe	4,800	4,600	96	
Pendleton	3,100	3,000	97	
<b>Between 5-24%</b>	<b>NORTH CAROLINA</b>			
	Alamance	38,000	37,700	99
	Alleghany	3,900	3,800	97
	Rockingham	32,500	32,200	99
	<b>VIRGINIA</b>			
	Augusta	32,600	32,200	99
	Buckingham	4,000	3,900	97
	Lunenburg	4,100	4,000	98
	Mecklenburg	10,400	10,200	98
	Nelson	4,200	4,100	98
	Prince Edward	5,000	4,900	98
	Tazewell	17,800	17,600	99
	<b>WEST VIRGINIA</b>			
	Mercer	28,000	27,700	99
	Summers	5,600	5,400	96
<b>Station Totals</b>		<b>601,700</b>	<b>593,700</b>	<b>98</b>
<b>Net Weekly Circulation (1987)</b>				<b>349,400</b>
<b>Average Daily Circulation (1987)</b>				<b>206,500</b>

# Virginia—Roanoke

**WVFT**

**Ch. 27**

**Network Service:** None, independent.

**Grantee:** Family Group Ltd. V, 5401 W. Kennedy Blvd., Tampa, FL 33609.

**Studio:** 2618 Colonial Ave., Roanoke, VA 24015.

**Telephone:** 703-345-7227.

**Technical Facilities:** Channel No. 27 (548-554 MHz). Authorized power: 1242-kw visual, 124.2-kw aural. Antenna: 2049-ft. above av. terrain, 249-ft. above ground, 3988-ft. above sea level.

Latitude 37° 11' 46"  
Longitude 80° 09' 16"

**Transmitter:** Poor Mtn., S of Roanoke.

**Multichannel TV Sound:** Stereo only.

**Satellite Earth Station:** Comtech, 3.5-meter.

**Ownership:** Ian N. Wheeler, gen. partner, 25%; Roanoke Christian Bcstg. Inc., gen. partner, 5%; Henry A. Ash, ltd. partner, 70%. See Family Group Ltd. in Group Ownership of Television Stations. RCB ownership: Non-stock, non-profit corp. L. L. Fisher, chmn. & pres.

**Began Operation:** November 11, 1986.

**Represented (sales):** Independent TV Sales.

**Represented (legal):** Nixon, Hargrave, Devans & Doyle.

**Represented (engineering):** Broadcast Media Services Inc.

**Personnel:**

- HOWARD R. TRICKEY, general manager.
- WILLIAM HARPER, general sales manager.
- BRAD DUNCAN, engineering director.
- TRISH GILHULY, program & promotion director.
- BRIAN BRITT, operations director.
- ALAN MATTHEWSON, business manager.

**Highest One Hour Rate:** \$500.

**Highest 30 Sec. Rate:** \$100.-

**City of License:** Roanoke. **ADI:** Roanoke-Lynchburg. **Rank:** 71.

Total Households: © MSI Consumer Market Data as of 1/1/87. TV Homes, TV% and Circulation © 1987 Arbitron. County coverage based on Arbitron study.



Net Weekly Circulation	State County	Total Households	TV Households	%
<b>Between 5-24%</b>	<b>VIRGINIA</b>			
	Appomattox	4,400	4,300	98
	Bedford	14,800	14,600	99
	Carroll	9,600	9,400	98
	Floyd	4,400	4,300	98
	Franklin	12,700	12,500	98
	Montgomery	26,100	25,800	99
	Pulaski	12,800	12,700	99
Roanoke	75,600	75,000	99	
<b>Station Totals</b>		<b>160,400</b>	<b>158,600</b>	<b>98</b>
<b>Net Weekly Circulation (1987)</b>				<b>16,800</b>
<b>Average Daily Circulation (1987)</b>				<b>6,400</b>

# Virginia

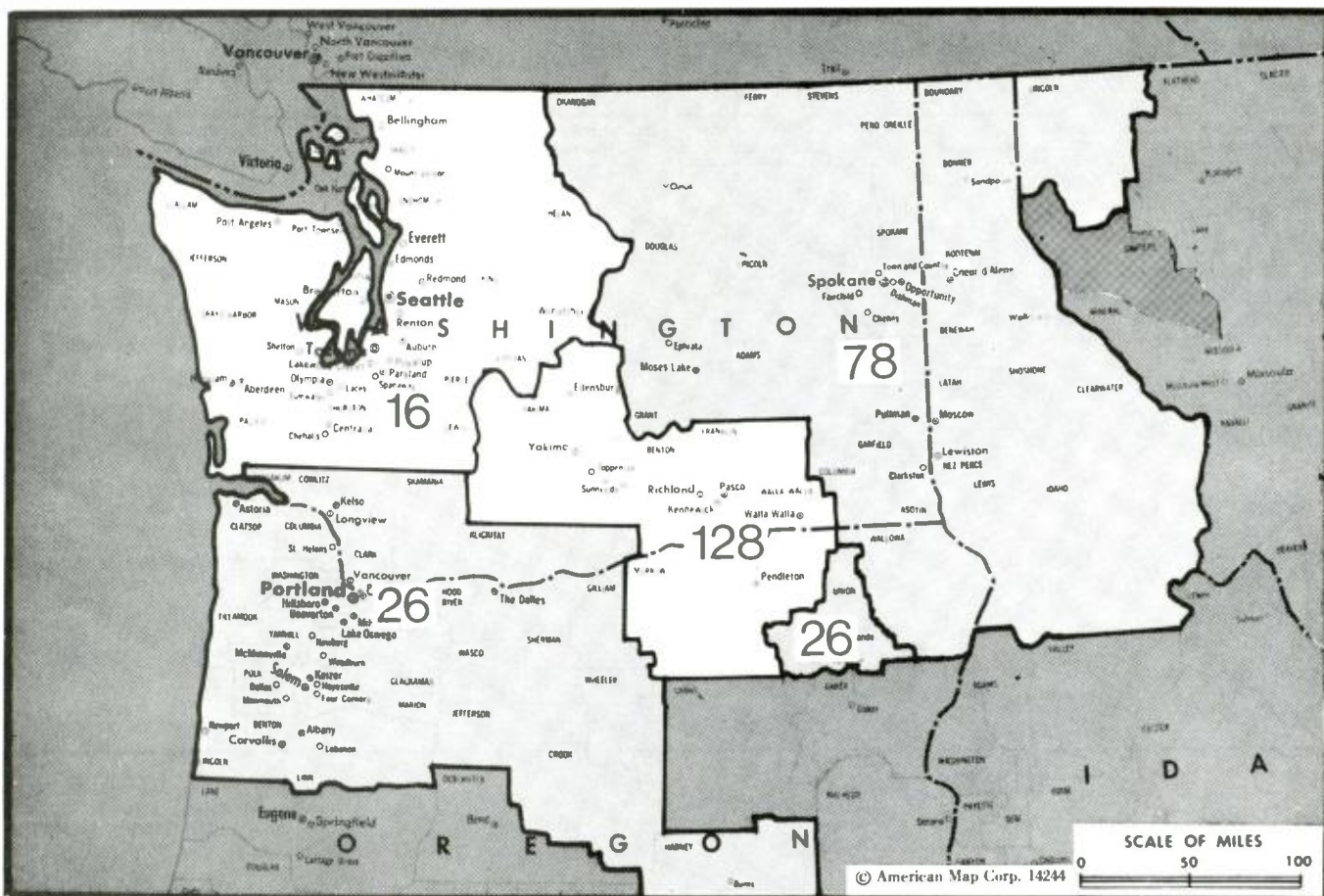
## WCYB-TV , Bristol-Kingsport-Johnson City, Tennessee (Arbitron Data Continued)

Net Weekly Circulation	State County	Total Households	TV Households	%
<b>Between 25-49%</b>	<b>TENNESSEE</b>			
	Cocke	11,100	10,900	98
	Grainger	6,200	6,100	98
<b>Between 5-24%</b>	<b>KENTUCKY</b>			
	Bell	12,000	11,800	98
	Knox	10,900	10,700	98
	Pike	29,900	29,500	99
	Whitley	13,400	13,200	99
	<b>NORTH CAROLINA</b>			
	Alleghany	3,900	3,800	97
	Caldwell	26,000	25,700	99
	Mc Dowell	13,200	13,000	98
	Madison	6,300	6,100	97
	Polk	5,700	5,600	98
	Wilkes	23,100	22,800	98
	<b>TENNESSEE</b>			
	Jefferson	12,500	12,400	99
	<b>VIRGINIA</b>			
	Bland	2,200	2,100	95
	Grayson	9,000	8,900	99
Wythe	9,400	9,200	98	
<b>WEST VIRGINIA</b>				
Mc Dowell	16,200	15,900	98	

## WDBJ , Roanoke (Arbitron Data Continued)

Net Weekly Circulation	State County	Total Households	TV Households	%
<b>Between 5-24%</b>	<b>VIRGINIA</b>			
	Augusta	32,600	32,200	99
	Lunenburg	4,100	4,000	98
	Mecklenburg	10,400	10,200	98
	Nelson	4,200	4,100	98
	Prince Edward	5,000	4,900	98
	Russell	11,900	11,700	98
	Washington	23,800	23,500	99
	<b>WEST VIRGINIA</b>			
	Mc Dowell	16,200	15,900	98
	Mingo	12,800	12,600	98
Raleigh	32,900	32,500	99	
Wyoming	12,200	12,000	98	

# Washington



Market	Arbitron ADI TV Households	Rank
Seattle-Tacoma, WA	1,194,300	16
Portland, OR	785,700	26
Spokane, WA	313,900	78
Yakima, WA	161,500	128

### Market Area Commercial TV Stations

KCPQ (13), KING-TV (5), KIRO-TV (7), KOMO-TV (4), KSTW (11), KTBW-TV (20), KTZZ-TV (22), KVOS-TV (12)  
 KATU (2), KGW-TV (8), KHSP (22), KOIN-TV (6), KPDX (49), KPTV (12)  
 KAYU-TV (28), KCWT (27), KHO-TV (6), KREM-TV (2), KSKN (22), KXLY-TV (4)  
 KAPP (35), KEPR-TV (19), KIMA-TV (29), KLEW-TV (3), KNDO (23), KNDU (25), KVEW (42)

### State Cross Reference List Communities That Receive Programs of Stations That are Located Elsewhere

KEPR-TV, Kennewick	See Pasco, WA
KNDU, Kennewick	See Richland, WA
KNDU, Pasco	See Richland, WA
KVEW, Pasco	See Kennewick, WA
KEPR-TV, Richland	See Pasco, WA
KVEW, Richland	See Kennewick, WA
KCWT, Spokane	See Wenatchee, WA
KCPQ, KSTW & KTBW-TV, Tacoma	See Seattle,

### Washington Station Status as of October 1, 1987

	VHF	UHF	TOTAL
Commercial Television Stations	9	12	21
Educational Television Stations	3	4	7
	12	16	28



# Washington Bellingham

**KVOS-TV**

Ch. 12

**Network Service:** CBS.

**Licensee:** ACKO Inc., 1151 Ellis St., Bellingham, WA 98225.

**Studio:** 1151 Ellis St., Bellingham, WA 98225.

**Telephone:** 206-671-1212.

**Technical Facilities:** Channel No. 12 (204-210 MHz). Authorized power: 229-kw visual, 45.7-kw aural. Antenna: 2370-ft. above av. terrain, 141-ft. above ground, 2550-ft. above sea level.

Latitude 48° 40' 40"  
 Longitude 122° 49' 48"

**Transmitter:** Mt. Constitution, Orcas Island, WA.

**Satellite Earth Stations:** Harris, 7-meter; Microdyne, 7-meter; Microdyne receivers.

**News Services:** AP, Canadian Press, CBS, CNN, UPI.

**Ownership:** Ackerley Communications Inc., 100%. See Group Ownership of Television Stations.

**Began Operation:** May 23, 1953. Sale to present owner approved by FCC June 5, 1985. Sale to Wometco Enterprises Inc. by Rogan Jones and associates approved March 29, 1961 by the FCC (*Television Digest*, Vol. 16:48; 17:14).

**Represented (sales):** Seltel Inc.; Radio-Television Representatives Ltd. (Toronto-Montreal).

**Represented (legal):** Rubin, Winston & Diercks.

**Personnel:**

DAVID P. REID, vice president & general manager.  
 JOHN GIBSON, general sales manager.  
 JOYCE LORENZ, traffic manager.  
 DONALD LUCHSINGER, chief engineer.  
 JOAN MALEN, controller.

**Highest 30 Sec. Rate:** \$850.

**NETWORK BASE HOURLY RATE:** \$125.

**Station also received in Canadian markets.**

**BBM Weekly Reach (Spring 1987):** 1,191,000.

**City of License:** Bellingham. **ADI:** Seattle-Tacoma. **Rank:** 16.

Total Households: © MSI Consumer Market Data as of 1/1/87. TV Homes, TV% and Circulation © 1987 Arbitron. County coverage based on Arbitron study.



Net Weekly Circulation	State County	Total Households	TV Households	%
<b>50% &amp; Over</b>	<b>WASHINGTON</b>			
	Clallam	21,600	20,700	96
	San Juan	4,000	3,800	95
	Skagit	27,500	26,500	96
	Whatcom	44,500	42,600	96
<b>Between 25-49%</b>	<b>WASHINGTON</b>			
	Island	18,800	18,400	98
	Jefferson	7,600	7,300	96
	Snohomish	143,900	140,000	97
<b>Between 5-24%</b>	<b>WASHINGTON</b>			
	King	548,500	529,200	96
	Kitsap	63,800	62,200	97
<b>Station Totals</b>		<b>880,200</b>	<b>850,700</b>	<b>96</b>
<b>Net Weekly Circulation (1987)</b>				<b>230,500</b>
<b>Average Daily Circulation (1987)</b>				<b>86,800</b>

# Washington—Everett

## KONG-TV

Ch. 16

**Network Service:** None, independent.

**Grantee:** KONG Television Inc., 660 Sacramento St., Suite 303, San Francisco, CA 94111.

**Mailing Address:** 404 Watermark Tower, 1109 First Ave., Seattle, WA 98101-2909.

**Telephone:** 206-292-1616.

**Technical Facilities:** Channel No. 16 (482-488 MHz). Authorized power: 5000-kw max. visual, 500-kw max. aural. Antenna: 1275-ft. above av. terrain, 300-ft. above ground, 1725-ft. above sea level.

Latitude 47° 32' 34"  
Longitude 122° 06' 25"

**Transmitter:** On Cougar Mtn., 4-mi. W of Issaquah.

**Satellite Earth Station:** Harris, 11-meter.

**Multichannel TV Sound:** Plans stereo.

**Ownership:** Carl D. Washington, chmn.-pres., 59.1%; Carl C. Gipson, 2nd v.p., 1.66%; Samuel E. Washington, secy., 16.6%; Samuel Schulman, 11%; Jeanne Everis, 5%; Thomas Arnold, 4.15%; Morris Lucas, 1.66%; Sharon R. Silverstone, 0.83%.

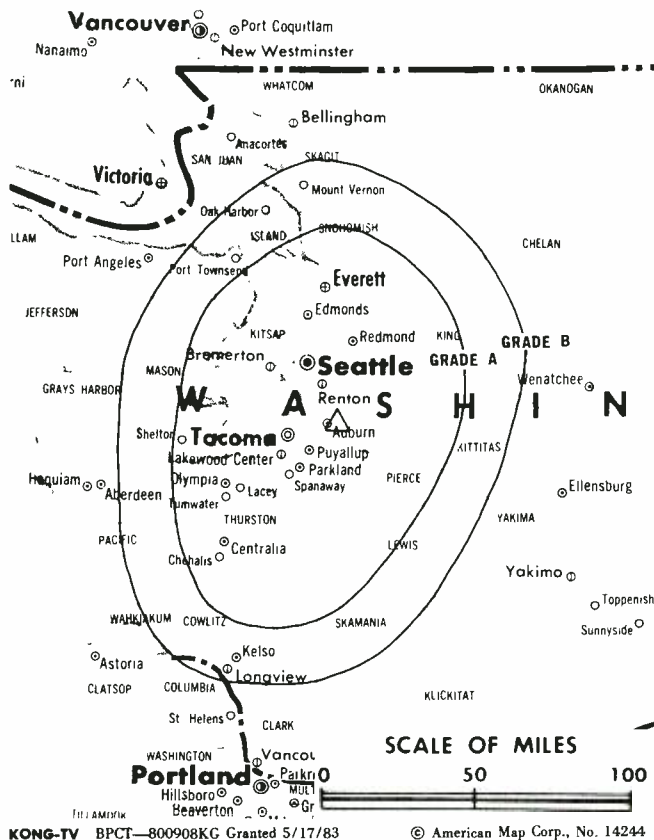
**Scheduled to begin Operation:** Late 1987.

**Represented (legal):** Hunton & Williams.

**Represented (engineering):** Cohen & Dippell.

**Personnel:**

DAN O'BRIEN, general manager.  
BILL ACHATZ, chief engineer.



KONG-TV BPCT—800908KG Granted 5/17/83

© American Map Corp., No. 14244

**Rates:** Not available.

**City of Permit:** Everett. **ADI:** Seattle-Tacoma. **Rank:** 16

# Washington—Kennewick-Pasco-Richland

**KVEW**

Ch. 42

(Satellite of KAPP, Yakima, WA)

**Network Service:** ABC.

**Licensee:** Apple Valley Broadcasting Inc.

**Studio:** 601 Edison, Kennewick, WA 99336.

**Telephone:** 509-735-8369.

**Technical Facilities:** Channel No. 42 (638-644 MHz). Authorized power: 501-kw max. & 200-kw horizontal visual, 100-kw max. & 39.8-kw horizontal aural. Antenna: 1280-ft. above av. terrain, 208-ft. above ground, 2328-ft. above sea level.

Latitude 46° 06' 11"  
Longitude 119° 07' 54"

**Transmitter:** Jump Off Joe Butte, near Kennewick.

**Satellite Earth Stations:** M/A-Com, 5-meter; Avantek, M/A-Com receivers.

**News Service:** UPI.

**Ownership:** Evening Telegram Co., 100%. See Morgan Murphy Stations in Group Ownership of Television Stations.

**Began Operation:** October 29, 1970.

**Represented (sales):** Harrington, Righter & Parsons Inc.; The Tacher Co.

**Represented (legal):** Stambler & Rini.

**Represented (engineering):** Jules Cohen & Associates.

**Personnel:**

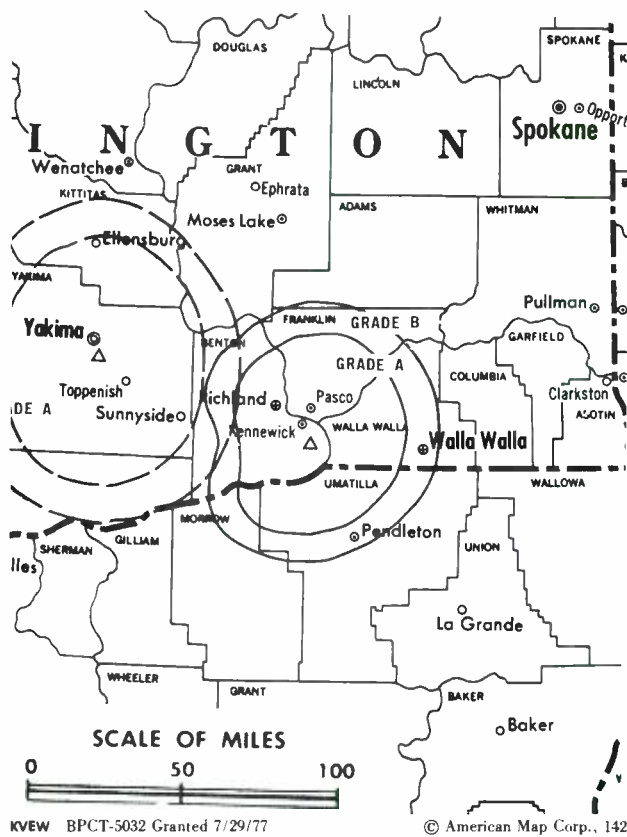
ELIZABETH MURPHY BURNS, president.  
DARRELL BLUE, general manager.  
MARCUS WOOD, station manager.  
NEIL BENNETT, chief engineer.  
PHIL COOK, news director.  
DAVE WILLIAMS, production manager.

**Rates:** Sold in combination with KAPP, Yakima.

**City of License:** Kennewick. **ADI:** Yakima. **Rank:** 128.

Total Households: © MSI Consumer Market Data as of 1/1/87. TV Homes, TV% and Circulation © 1987 Arbitron. County coverage based on Arbitron study.

Net Weekly Circulation	State County	Total Households	TV Households	%
50% & Over	<b>DREGON</b>			
	Gilliam	800	700	88
	Umatilla	22,000	20,600	94



Net Weekly Circulation	State County	Total Households	TV Households	%
50% & Over	<b>WASHINGTON</b>			
	Benton	41,000	39,700	97
	Franklin	13,300	12,900	97
	Walla Walla	17,800	16,700	94
Between 25-49%	<b>OREGON</b>			
	Morrow	3,000	2,800	93
	Wheeler	700	700	100
	<b>WASHINGTON</b>			
	Adams	5,000	4,800	96
Between 5-24%	<b>OREGON</b>			
	Sherman	800	800	100
	<b>WASHINGTON</b>			
	Grant	19,500	18,700	96
	Klickitat	6,300	5,900	94
<b>Station Totals</b>		<b>130,200</b>	<b>124,300</b>	<b>95</b>
<b>Net Weekly Circulation (1987)</b>				<b>73,800</b>
<b>Average Daily Circulation (1987)</b>				<b>38,400</b>

# Washington—Pasco-Kennewick-Richland

## KEPR-TV

Ch. 19

(Associated with KIMA-TV, Yakima)

**Network Service:** CBS.

**Licensee:** Retlaw Enterprises Inc., Box 702, Yakima, WA 98907.

**Studio:** 2807 W. Lewis, Pasco, WA 99301.

**Telephone:** 509-547-0547.

**Technical Facilities:** Channel No. 19 (500-506 MHz). Authorized power: 490-kw max. & 380-kw horizontal visual, 88.3-kw max. & 69.2-kw horizontal aural. Antenna: 1250-ft. above av. terrain, 351-ft. above ground, 2394-ft. above sea level.

Latitude 46° 05' 48"  
Longitude 119° 11' 36"

**Transmitter:** Johnson Butte, Horse Heaven Hills, 8-mi. SW of Kennewick.

**Satellite Earth Stations:** Harris, 7.1-meter; Harris, Scientific-Atlanta receivers.

**News Services:** AP, CBS, Group W Newsfeed.

**Ownership:** Retlaw Enterprises Inc. See Group Ownership of Television Stations.

**Began Operation:** December 28, 1954.

**Represented (sales):** Seltel Inc.; Art Moore Inc. (Pacific Northwest).

**Represented (legal):** Wiley, Rein & Fielding.

**Represented (engineering):** Hammett & Edison Inc.

### Personnel:

GARY NIEMAN, station manager.  
THOM SPENCER, news director.  
DON ECKIS, chief engineer.

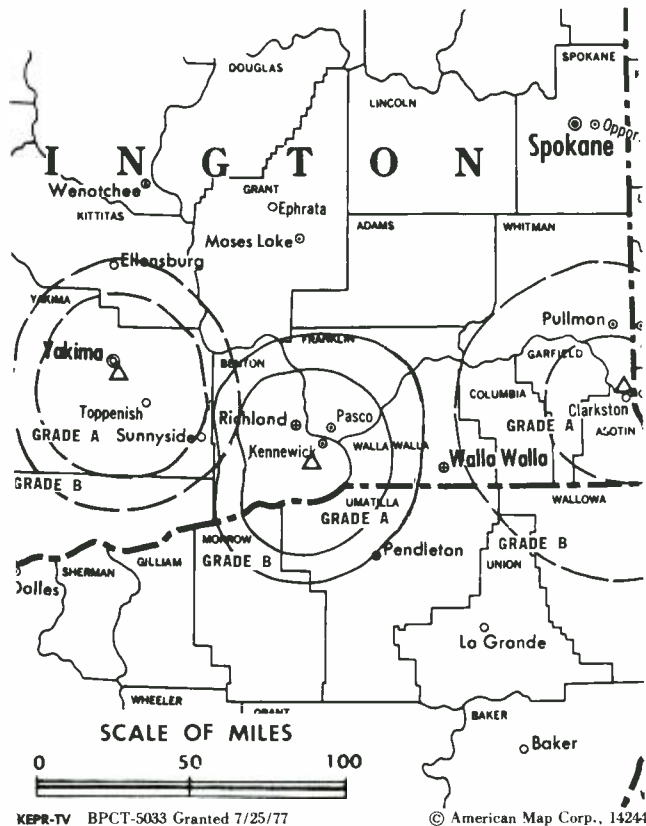
**Rates:** Sold in combination with KIMA-TV, Yakima.

**NETWORK BASE HOURLY RATE:** \$275.

**City of License:** Pasco. **ADI:** Yakima. **Rank:** 128.

Total Households: © MSI Consumer Market Data as of 1/1/87. TV Homes, TV% and Circulation © 1987 Arbitron. County coverage based on Arbitron study.

Net Weekly Circulation	State County	Total Households	TV Households	%
50% & Over	OREGON			
	Gilliam	800	700	88
	Morrow	3,000	2,800	93
	Umatilla	22,000	20,600	94



Net Weekly Circulation	State County	Total Households	TV Households	%
50% & Over	WASHINGTON			
	Benton	41,000	39,700	97
	Franklin	13,300	12,900	97
	Walla Walla	17,800	16,700	94
Between 25-49%	OREGON			
	Wheeler	700	700	100
Between 5-24%	WASHINGTON			
	Adams	5,000	4,800	96
	OREGON			
	Sherman	800	800	100
Station Totals	WASHINGTON			
	Grant	19,500	18,700	96
	Klickitat	6,300	5,900	94
Net Weekly Circulation (1987)		130,200	124,300	95
Average Daily Circulation (1987)				81,800
				49,500

# Washington—Richland-Pasco-Kennewick

## KNDU

Ch. 25

(Associated with KNDO, Yakima, WA)

**Network Service:** NBC.

**Licensee:** Columbia Empire Broadcasting Corp., 1608 S. 24th Ave., Yakima, WA 98901.

**Studio:** 3312 W. Kennewick Ave., Kennewick, WA 99336-2916.

**Telephone:** 509-783-6151.

**Technical Facilities:** Channel No. 25 (536-542 MHz). Authorized power: 677-kw max. & 550-kw horizontal visual, 67.7-kw max. & 55-kw horizontal aural. Antenna: 1351-ft. above av. terrain, 227.5-ft. above ground, 2415-ft. above sea level.

Latitude 46° 06' 11"  
Longitude 119° 07' 47"

**Transmitter:** Jump Off Joe Butte, S of Kennewick, WA.

**Satellite Earth Stations:** Microdyne, 3.7-meter; Microdyne, 5.1-meter; M/A-Com, Microdyne receivers.

**News Services:** NBC, UPI.

**Ownership:** Hugh E. Davis & Estate of Lorraine M. Davis. See Group Ownership of Television Stations. **Note:** Sale to Adams Communications pending.

**Began Operation:** October 10, 1961.

**Represented (sales):** Katz Television.

**Represented (legal):** Haley, Bader & Potts.

### Personnel:

HUGH E. DAVIS, president.  
ELLIOT KLEEMAN, vice president & general manager.  
JERRY ROGERS, station & sales manager.  
RON RUTHERFORD, news director.  
ED LYON, chief engineer.

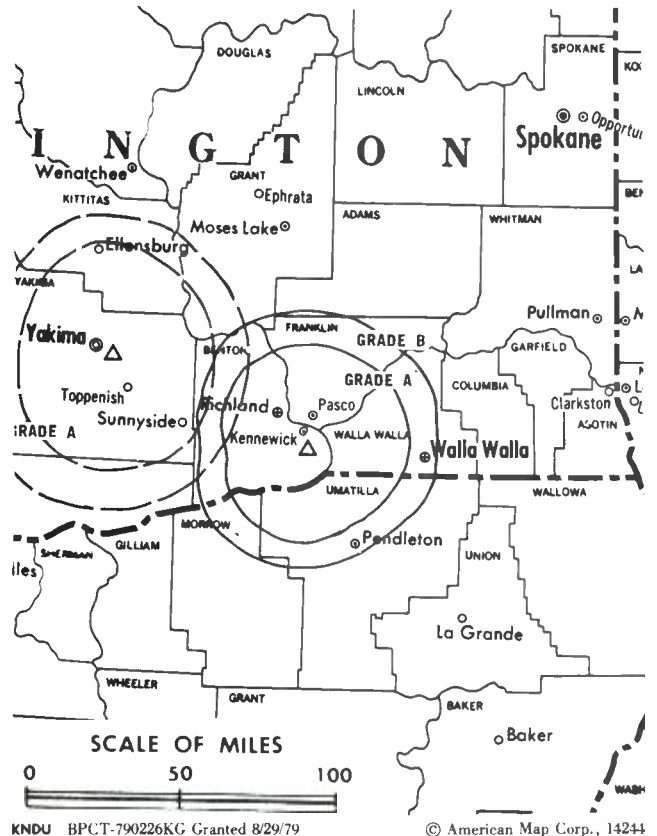
**Rates:** Sold separately or in combination with KNDO, Yakima.

**NETWORK BASE HOURLY RATE:** Bonus to KNDO, Yakima, WA.

**City of License:** Richland. **ADI:** Yakima. **Rank:** 128.

Total Households: © MSI Consumer Market Data as of 1/1/87. TV Homes, TV% and Circulation © 1987 Arbitron. County coverage based on Arbitron study.

Net Weekly Circulation	State County	Total Households	TV Households	%
50% & Over	OREGON			
	Gilliam	800	700	88
	Morrow	3,000	2,800	93
	Umatilla	22,000	20,600	94



KNDU BPCT-790226KG Granted 8/29/79

© American Map Corp., 14244

Net Weekly Circulation	State County	Total Households	TV Households	%
50% & Over	WASHINGTON			
	Benton	41,000	39,700	97
	Franklin	13,300	12,900	97
	Walla Walla	17,800	16,700	94
Between 25-49%	WASHINGTON			
	Adams	5,000	4,800	96
Between 5-24%	OREGON			
	Sherman	800	800	100
	Wheeler	700	700	100
	WASHINGTON			
	Columbia	1,600	1,500	94
	Grant	19,500	18,700	96
	Yakima	67,700	64,700	96
<b>Station Totals</b>		<b>193,200</b>	<b>184,600</b>	<b>95</b>
<b>Net Weekly Circulation (1987)</b>				<b>84,200</b>
<b>Average Daily Circulation (1987)</b>				<b>48,200</b>

# Washington—Seattle

## KING-TV

Ch. 5

**Network Service:** NBC.

**Licensee:** KING Broadcasting Co., 333 Dexter N., Seattle, WA 98109.

**Studio:** TV Center, 333 Dexter Ave. N., Seattle, WA 98109.

**Mailing address:** Box 24525, Seattle, WA 98124.

**Telephone:** 206-448-5555. **TWX:** 910-444-2010.

**Technical Facilities:** Channel No. 5 (76-82 MHz). Authorized power: 100-kw visual, 15.1-kw aural. Antenna: 820-ft. above av. terrain, 570-ft. above ground, 1000-ft. above sea level.

Latitude 47° 37' 55"  
Longitude 122° 20' 59"

Requests CP for change to 1142-ft. above av. terrain, 896-ft. above ground, 1290-ft. above sea level. BPCT-870811KG.

**Transmitter:** 301 Galer St.

**Multichannel TV Sound:** Stereo only.

**Satellite Earth Stations:** Scientific-Atlanta, 7-meter; Scientific-Atlanta, 5-meter; Harris, Scientific-Atlanta receivers.

**AM Affiliate:** KING, 50-kw, 1090 kHz.

**FM Affiliate:** KING-FM, 100-kw, 98.1 MHz (No. 251), 700-ft.

**News Services:** AP, NBC, UPI.

**Ownership:** King Broadcasting Co. See Group Ownership of Television Stations.

**Began Operation:** November 25, 1948 as KRSC-TV. Sold to present licensee August 1949 (*Television Digest*, Vol. 5:20, 23, 30).

**Represented (sales):** Blair Television.

**Represented (legal):** Fletcher, Heald & Hildreth.

**Represented (engineering):** Hammett & Edison Inc.

### Personnel:

STEVEN CLIFFORD, president.  
SUZANNE SORKNES, vice president, corporate & legal, secretary.  
ERIC S. BREMNER, president, broadcasting.  
STURGES DORRANCE, vice president & general manager.  
ROBERT GLOVER, general sales manager.  
ARNOLD GOODER, local sales manager.  
PAT CHAPPELL, program director.  
BARBARA KERSEY, director of marketing.  
DONALD VARYU, news director.  
TYRONE MORTENSEN, chief engineer.  
CRAIG JOHNSTON, production manager.  
JAMES HEACOCK, operations manager.

**Highest One Hour Rate:** \$10,000.

**Highest 30 Sec. Rate:** \$9000.

**NETWORK BASE HOURLY RATE:** \$1700.

**Station also received in Canadian markets.**

**BBM Weekly Reach (Spring 1987):** 1,444,000.

**City of License:** Seattle. **ADI:** Seattle-Tacoma. **Rank:** 16.

Total Households: © MSI Consumer Market Data as of 1/1/87. TV Homes, TV% and Circulation © 1987 Arbitron. County coverage based on Arbitron study.

Net Weekly Circulation	State County	Total Households	TV Households	%
50% & Over	WASHINGTON Chelan	19,900	19,100	96



Net Weekly Circulation	State County	Total Households	TV Households	%
50% & Over	Clallam	21,600	20,700	96
	Grays Harbor	25,900	24,300	94
	Island	18,800	18,400	98
	Jefferson	7,600	7,300	96
	King	548,500	529,200	96
	Kitsap	63,800	62,200	97
	Kittitas West	2,000	1,900	95
	Lewis	22,200	21,100	95
	Mason	14,100	13,700	97
	Pacific	7,500	7,000	93
	Pierce	199,300	194,100	97
	San Juan	4,000	3,800	95
	Skagit	27,500	26,500	96
Snohomish	143,900	140,000	97	
Thurston	56,500	54,900	97	
Whatcom	44,500	42,600	96	
Between 25-49%	<b>OREGON</b>			
	Clatsop	12,300	11,600	94
	<b>WASHINGTON</b>			
	Cowlitz	31,200	30,200	97
	Douglas	9,500	9,200	97
Grant	19,500	18,700	96	
Kittitas East	7,700	7,200	93	
Between 5-24%	<b>WASHINGTON</b>			
	Adams	5,000	4,800	96
	Clark	79,500	77,400	97
	Wahkiakum	1,400	1,300	93
<b>Station Totals</b>		<b>1,393,700</b>	<b>1,347,200</b>	<b>96</b>
<b>Net Weekly Circulation (1987)</b>			<b>1,094,000</b>	
<b>Average Daily Circulation (1987)</b>			<b>644,000</b>	

# Washington—Seattle

## KIRO-TV

Ch. 7

**Network Service:** CBS.

**Licensee:** KIRO Inc., Broadcast House, 2807 Third Ave., Seattle, WA 98111-7777.

**Studio:** 2807 Third Ave., Seattle, WA 98111-7777.

**Telephone:** 206-728-7777. **TWX:** 910-444-2233.

**Technical Facilities:** Channel No. 7 (174-180 MHz). Authorized power: 316-kw visual, 63.2-kw aural. Antenna: 820-ft. above av. terrain, 599-ft. above ground, 1013-ft. above sea level.

Latitude 47° 38' 01"  
Longitude 122° 21' 20"

**Transmitter:** 1518 Queen Anne Ave. N.

**Multichannel TV Sound:** Stereo only.

**Satellite Earth Stations:** Scientific-Atlanta, 7-meter; Scientific-Atlanta, 10-meter; Scientific-Atlanta receivers.

**AM Affiliate:** KIRO, 50-kw, 710 kHz.

**FM Affiliate:** KSEA, 100-kw, 100.7 MHz (No. 264), 730-ft.

**News Services:** AP, UPI.

**Ownership:** Bonneville International Corp., 99.91%. See Group Ownership of Television Stations.

**Began Operation:** February 8, 1958. Sale of control to present owner by Saul Haas and associates approved Dec. 17, 1963 by FCC (**Television Digest**, Vol. 3:51).

**Represented (sales):** Petry Television Inc.

**Represented (legal):** Wilkinson, Barker, Knauer & Quinn; Preston, Thorgrimson, Ellis & Holman (Seattle).

**Represented (engineering):** Hammett & Edison Inc.

**Personnel:**

- KENNETH L. HATCH, president & chairman of board, KIRO Inc.
- A. F. MLADENICH, senior vice president.
- GLENN C. WRIGHT, executive vice president & general manager.
- JOHN NORDEN, vice president & general sales manager.
- MICHAEL POTH, vice president & director of sales operations.
- NICK FREEMAN, v.p., program director, video & technical operations & production services.
- CHARLES MORRIS, engineering director.
- RICHARD JACOBY, production manager.
- DEB HALL, operations/traffic director.
- TIM GARRIGAN, public affairs director.

**Rates:** Not available.

**NETWORK BASE HOURLY RATE:** \$1549.

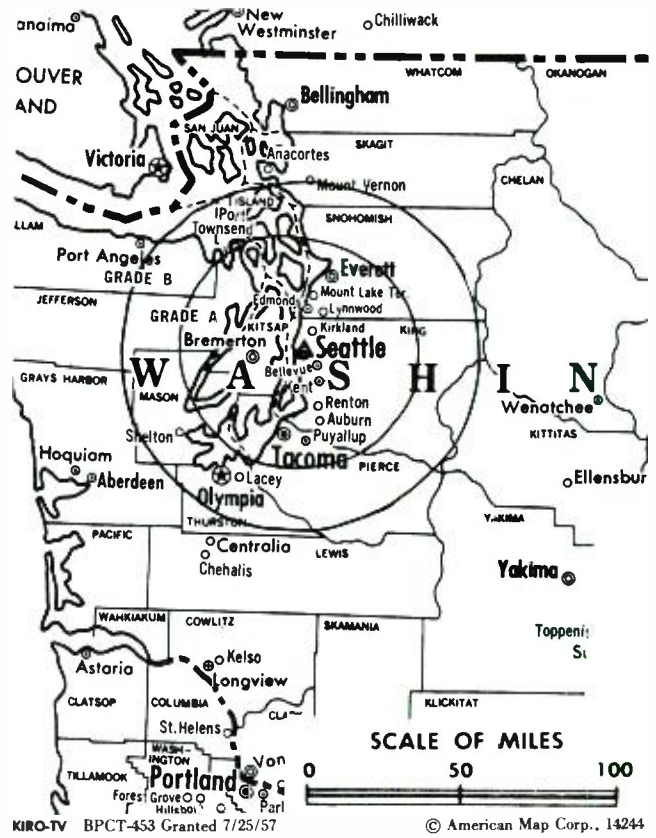
**Station also received in Canadian markets.**

**BBM Weekly Reach (Spring 1987):** 1,153,000.

**City of License:** Seattle. **ADI:** Seattle-Tacoma. **Rank:** 16.

Total Households: © MSI Consumer Market Data as of 1/1/87. TV Homes, TV% and Circulation © 1987 Arbitron. County coverage based on Arbitron study.

Net Weekly Circulation	State County	Total Households	TV Households	%
50% & Over	WASHINGTON			
	Chelan	19,900	19,100	96



KIRO-TV BPCT-453 Granted 7/25/57 © American Map Corp., 14244

Net Weekly Circulation	State County	Total Households	TV Households	%	
50% & Over	Clallam	21,600	20,700	96	
	Grays Harbor	25,900	24,300	94	
	Island	18,800	18,400	98	
	Jefferson	7,600	7,300	96	
	King	548,500	529,200	96	
	Kitsap	63,800	62,200	97	
	Kittitas West	2,000	1,900	95	
	Lewis	22,200	21,100	95	
	Mason	14,100	13,700	97	
	Pierce	199,300	194,100	97	
Between 25-49%	San Juan	4,000	3,800	95	
	Skagit	27,500	26,500	96	
	Snohomish	143,900	140,000	97	
	Thurston	56,500	54,900	97	
	Whatcom	44,500	42,600	96	
	WASHINGTON	Douglas	9,500	9,200	97
		Grant	19,500	18,700	96
		Kittitas East	7,700	7,200	93
		Pacific	7,500	7,000	93
	WASHINGTON	Adams	5,000	4,800	96
Cowlitz		31,200	30,200	97	
Wahkiakum		1,400	1,300	93	

Between 5-24%	WASHINGTON			
	Adams	5,000	4,800	96
	Cowlitz	31,200	30,200	97
	Wahkiakum	1,400	1,300	93

<b>Station Totals</b>	<b>1,301,900</b>	<b>1,258,200</b>	<b>96</b>
<b>Net Weekly Circulation (1987)</b>		<b>1,016,200</b>	
<b>Average Daily Circulation (1987)</b>		<b>547,500</b>	

# Washington—Seattle

## KOMO-TV

Ch. 4

**Network Service:** ABC.

**Licensee:** Fisher Broadcasting Inc., 100 4th Ave. N., Seattle, WA 98109.

**Studio:** 100 4th Ave. N., Seattle, WA 98109.

**Telephone:** 206-443-4000. **TWX:** 910-444-2251.

**Technical Facilities:** Channel No. 4 (66-72 MHz). Authorized power: 100-kw visual, 16.2-kw aural. Antenna: 810-ft. above av. terrain, 550-ft. above ground, 1006-ft. above sea level.

Latitude 47° 37' 55"  
Longitude 122° 21' 09"

Requests CP for change 1126-ft. above av. terrain, 834-ft. above ground, 1276-ft. above sea level, lat. 47° 37' 56", long. 122° 21' 11". BPCT-870206KF.

**Transmitter:** 157 Galer St.

**Multichannel TV Sound:** Stereo only.

**Satellite Earth Stations:** Transmit/receive Scientific-Atlanta, 10-meter; Avantek, Scientific-Atlanta receivers.

**AM Affiliate:** KOMO, 50-kw, 1000 kHz.

**News Services:** AP, UPI.

**Ownership:** Fisher Broadcasting Inc. See Group Ownership of Television Stations.

**Began Operation:** December 10, 1953. Sale of 1/3 to Fisher's Blend Station (making it 100% owner) by Theodore Gamble & C. Howard Lane consummated in April 1959 (**Television Digest**, Vol. 15:16).

**Represented (sales):** Katz Television.

**Represented (legal):** Fisher, Wayland, Cooper & Leader.

**Represented (engineering):** A. D. Ring & Associates.

### Personnel:

JOHN BEHNKE, president & chief executive officer.  
JAY W. GIESA, executive vice president, broadcasting.  
ED LACKNER, vice president, corporate affairs.  
PHELPS FISHER, vice president & director of marketing.  
PATRICK SCOTT, vice president & station manager.  
SCOTT HAYNER, general sales manager.  
TYRONE NOBLE, local sales manager.  
DAN JOHNSON, local sales manager.  
MIKE EGUCHI, national sales manager.  
RICHARD WARSINSKE, program manager.  
JAMES BOYER, director of television news.  
DON WILKINSON, director of engineering.  
DEBORAH JOHNSON, promotion director.

**Highest One Hour Rate:** \$10,000.

**Highest 30 Sec. Rate:** \$4800.

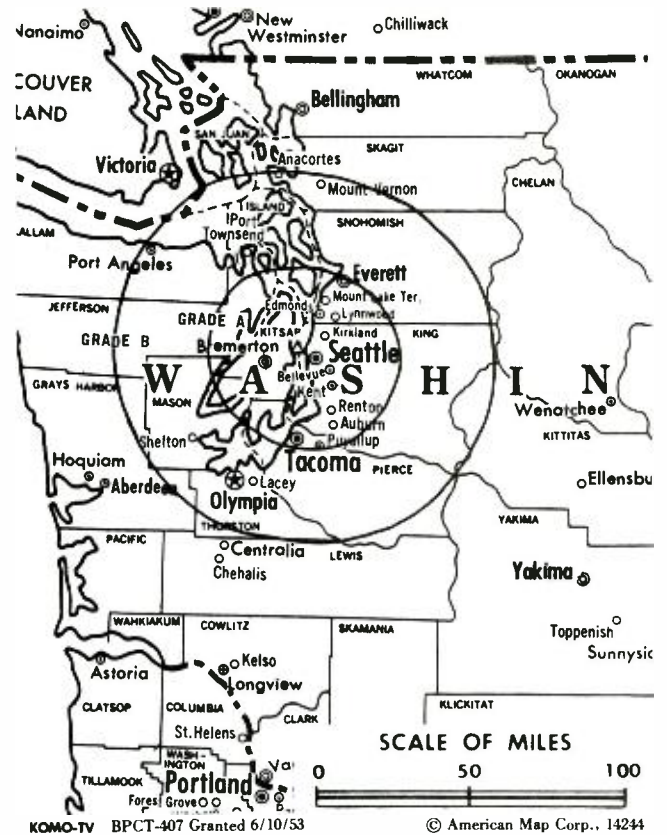
**NETWORK BASE HOURLY RATE:** \$2000.

**Station also received in Canadian markets.**

**BBM Weekly Reach (Spring 1987):** 1,112,000.

**City of License:** Seattle. **ADI:** Seattle-Tacoma. **Rank:** 16.

Total Households: © MSI Consumer Market Data as of 1/1/87. TV Homes, TV% and Circulation © 1987 Arbitron. County coverage based on Arbitron study.



KOMO-TV BPCT-407 Granted 6/10/53 © American Map Corp., 14244

Net Weekly Circulation	State County	Total Households	TV Households	%	
<b>50% &amp; Over</b>	<b>WASHINGTON</b>				
		Chelan	19,900	19,100	96
		Clallam	21,600	20,700	96
		Grays Harbor	25,900	24,300	94
		Island	18,800	18,400	98
		Jefferson	7,600	7,300	96
		King	548,500	529,200	96
		Kitsap	63,800	62,200	97
		Kittitas West	2,000	1,900	95
		Lewis	22,200	21,100	95
		Mason	14,100	13,700	97
		Pacific	7,500	7,000	93
		Pierce	199,300	194,100	97
	San Juan	4,000	3,800	95	
	Skagit	27,500	26,500	96	
	Snohomish	143,900	140,000	97	
	Thurston	56,500	54,900	97	
	Whatcom	44,500	42,600	96	
<b>Between 25-49%</b>	<b>WASHINGTON</b>				
		Cowlitz	31,200	30,200	97
		Douglas	9,500	9,200	97
		Grant	19,500	18,700	96
	Kittitas East	7,700	7,200	93	
<b>Between 5-24%</b>	<b>OREGON</b>				
	Clatsop	12,300	11,600	94	
<b>Station Totals</b>		<b>1,307,800</b>	<b>1,263,700</b>	<b>96</b>	
<b>Net Weekly Circulation (1987)</b>			<b>1,046,500</b>		
<b>Average Daily Circulation (1987)</b>			<b>591,700</b>		



# Washington—Tacoma-Seattle

**KCPQ**

**Ch. 13**

**Network Service:** None, independent.

**Licensee:** Kelly Television Co., Box 98828, Tacoma, WA 98499.

**Studio:** 4400 Steilacoom Blvd., Tacoma, WA 98499.

**Telephone:** 206-582-8613.

**Technical Facilities:** Channel No. 13 (210-216 MHz). Authorized power: 316-kw visual, 31.6-kw aural. Antenna: Circularly polarized, 2000-ft. above av. terrain, 708-ft. above ground, 2395-ft. above sea level.

Latitude 47° 32' 53"  
Longitude 122° 48' 22"

**Transmitter:** Gold Mountain, 6.5-mi. W of Bremerton.

**Satellite Earth Stations:** Scientific-Atlanta, 11-meter C-band; Scientific-Atlanta, 10-meter C-band; Vertex, 4.6-meter Ku-band; DX Antenna, M/A-Com, Scientific-Atlanta receivers.

**News Service:** CNN.

**Ownership:** Jon S. Kelly & Robert E. Kelly, general partners, 45% each. Jon S. Kelly & Robert E. Kelly, limited partners, 5% each. See Kelly Television in Group Ownership of TV Stations.

**Began Operation:** August 2, 1953 as a commercial station. Left air Dec. 13, 1974. Sale to Clover Park School District No. 400 approved by FCC Sept. 9, 1975. Resumed operation as an educational station Jan. 4, 1976. Sale to present owners approved by FCC Dec. 4, 1979. Resumed operation as a commercial station Nov. 4, 1980.

**Represented (sales):** TeleRep Inc.

**Represented (legal):** Koteen & Naftalin.

**Represented (engineering):** Jules Cohen & Associates.

**Personnel:**

- ROBERT KELLY, partner/program director.
- ROGER OTTENBACH, general manager.
- DAN JENSEN, station manager.
- JAY MAXEY, general sales manager.
- LLOYD LOW, western regional sales manager.
- DENNIS McCORMICK, national sales manager.
- KARLA BARTON, local sales manager.
- BOB GALVIN, promotion director.
- MARLENE GÖTTFRIED, accounting supervisor.
- LARRY BRANDT, chief engineer.

**Rate:** On request.

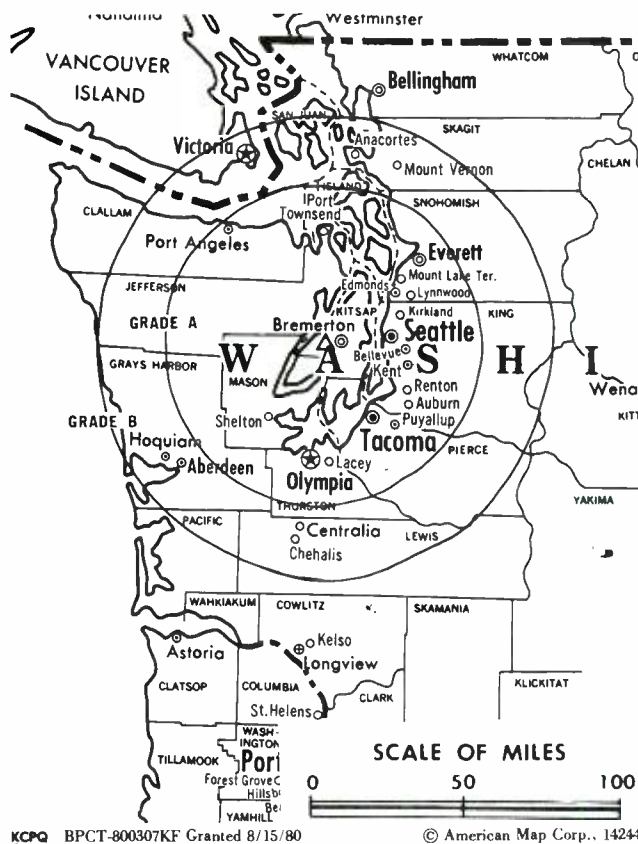
**Station also received in Canadian markets.**

**BBM Weekly Reach (Spring 1987):** 534,000.

**City of License:** Tacoma. **ADI:** Seattle-Tacoma. **Rank:** 16.

Total Households: © MSI Consumer Market Data as of 1/1/87. TV Homes, TV% and Circulation © 1987 Arbitron. County coverage based on Arbitron study.

Net Weekly Circulation	State County	Total Households	TV Households	%
<b>50% &amp; Over</b>	<b>WASHINGTON</b> King	548,500	529,200	96



KCPQ BPCT-800307KF Granted 8/15/80 © American Map Corp., 14244

Net Weekly Circulation	State County	Total Households	TV Households	%
<b>50% &amp; Over</b>	Kitsap	63,800	62,200	97
	Mason	14,100	13,700	97
	Pierce	199,300	194,100	97
	Skagit	27,500	26,500	96
	Snohomish	143,900	140,000	97
	Thurston	56,500	54,900	97
<b>Between 25-49%</b>	<b>WASHINGTON</b>			
	Cowlitz	31,200	30,200	97
	Grays Harbor	25,900	24,300	94
	Island	18,800	18,400	98
	Jefferson	7,600	7,300	96
	Kittitas West	2,000	1,900	95
	Lewis	22,200	21,100	95
	Pacific	7,500	7,000	93
	San Juan	4,000	3,800	95
Whatcom	44,500	42,600	96	
<b>Between 5-24%</b>	<b>WASHINGTON</b>			
	Clallam	21,600	20,700	96
<b>Station Totals</b>		<b>1,238,900</b>	<b>1,197,900</b>	<b>96</b>
<b>Net Weekly Circulation (1987)</b>			<b>633,900</b>	
<b>Average Daily Circulation (1987)</b>			<b>233,400</b>	

# Washington—Seattle-Tacoma

**KSTW**

Ch. 11

**Network Service:** None, independent.

**Licensee:** Gaylord Broadcasting Co., Box 11411, Tacoma, WA 98411.

**Studios & Offices:** 2320 S. 19th St., Tacoma, WA 98411; United Airlines Bldg., 2033 6th Ave., Seattle, WA 98121.

**Telephones:** 206-572-5789, Tacoma; 206-441-1111, Seattle.

**TWX:** 910-441-2622.

**Technical Facilities:** Channel No. 11 (198-204 MHz). Authorized power: 316-kw visual, 43.7-kw aural. Antenna: 900-ft. above av. terrain, 637-ft. above ground, 1049-ft. above sea level.

Latitude 47° 36' 56"  
Longitude 122° 18' 29"

**Transmitter:** 1715 E. Madison St., Seattle.

**Satellite Earth Stations:** Andrew, 10-meter; Vertex, 4.5-meter Ku-band; M/A-Com, Scientific-Atlanta receivers.

**News Services:** AP, CNN.

**Ownership:** Gaylord Broadcasting Co. See Group Ownership of Television Stations.

**Began Operation:** February 22, 1953. Sale to present owner by Tribune Publishing Co. approved by FCC Jan. 30, 1974 (**Television Digest**, Vol. 13:13; 14:5).

**Represented (sales):** MMT Sales Inc.

**Represented (legal):** Pierson, Ball & Dowd.

**Personnel:**

KEVIN T. HALE, vice president & general manager.  
SCOTT BAUER, general sales manager.  
CURTIS M. HOLMAN, business manager.  
JOE AGOSTINO, production manager.  
PAUL CRITTENDEN, chief engineer.  
JACK EDDY, news director.

**Highest 30 Sec. Rate:** \$1400.

**Station also received in Canadian markets.**

**BBM Weekly Reach (Spring 1987):** 868,000.

**City of License:** Tacoma. **ADI:** Seattle-Tacoma. **Rank:** 16.

Total Households: © MSI Consumer Market Data as of 1/1/87. TV Homes, TV% and Circulation © 1987 Arbitron. County coverage based on Arbitron study.

Net Weekly Circulation	State County	Total Households	TV Households	%
<b>50% &amp; Over</b>	<b>IDAHO</b>			
	Latah	10,400	10,100	97
	<b>WASHINGTON</b>			
	Clallam	21,600	20,700	96
	Grays Harbor	25,900	24,300	94
	Island	18,800	18,400	98
	Jefferson	7,600	7,300	96
	King	548,500	529,200	96
	Kitsap	63,800	62,200	97
	Kittitas West	2,000	1,900	95
	Mason	14,100	13,700	97
	Pacific	7,500	7,000	93



Net Weekly Circulation	State County	Total Households	TV Households	%
<b>50% &amp; Over</b>	Pierce	199,300	194,100	97
	Skagit	27,500	26,500	96
	Snohomish	143,900	140,000	97
	Thurston	56,500	54,900	97
	Whatcom	44,500	42,600	96
<b>Between 25-49%</b>	<b>IDAHO</b>			
	Kootenai	25,400	25,000	98
	<b>OREGON</b>			
	Clatsop	12,300	11,600	94
	<b>WASHINGTON</b>			
	Benton	41,000	39,700	97
	Chelan	19,900	19,100	96
	Cowlitz	31,200	30,200	97
	Douglas	9,500	9,200	97
	Franklin	13,300	12,900	97
Lewis	22,200	21,100	95	
San Juan	4,000	3,800	95	
Walla Walla	17,800	16,700	94	
Whitman	14,800	14,200	96	
Yakima	67,700	64,700	96	
<b>Between 5-24%</b>	<b>WASHINGTON</b>			
	Okanogan	12,800	12,000	94
	Spokane	140,600	136,100	97
<b>Station Totals</b>		<b>1,624,400</b>	<b>1,569,200</b>	<b>96</b>
<b>Net Weekly Circulation (1987)</b>			<b>895,100</b>	
<b>Average Daily Circulation (1987)</b>			<b>382,400</b>	

# Washington—Tacoma-Seattle

## KTBW-TV

Ch. 20

**Network Service:** Trinity Bcstg. Network.

**Licensee:** Trinity Broadcasting of Washington, Box A, Santa Ana, CA 92711.

**Studio:** 1909 S. 341st Place, Federal Way, WA 98003.

**Telephones:** 206-927-7720, Tacoma; 206-874-7420, Seattle.

**Technical Facilities:** Channel No. 20 (506-512 MHz). Authorized power: 3550-kw max. visual, 355-kw max. aural. Antenna: 1610-ft. above av. terrain, 330-ft. above ground, 2000-ft. above sea level.

Latitude 47° 32' 50"  
Longitude 122° 47' 39"

**Transmitter:** Gold Mountain, 4-mi. W of Bremerton.

**Satellite Earth Station:** Harris, 7-meter C-band; Scientific-Atlanta receivers.

**News Service:** TBN.

**Ownership:** Trinity Broadcasting Network Inc. See Group Ownership of Television Stations.

**Began Operation:** March 30, 1984. Sale to present owner by Family Bcstg. Co. approved by FCC Oct. 25, 1984.

**Represented (legal):** May & Dunne.

**Personnel:**

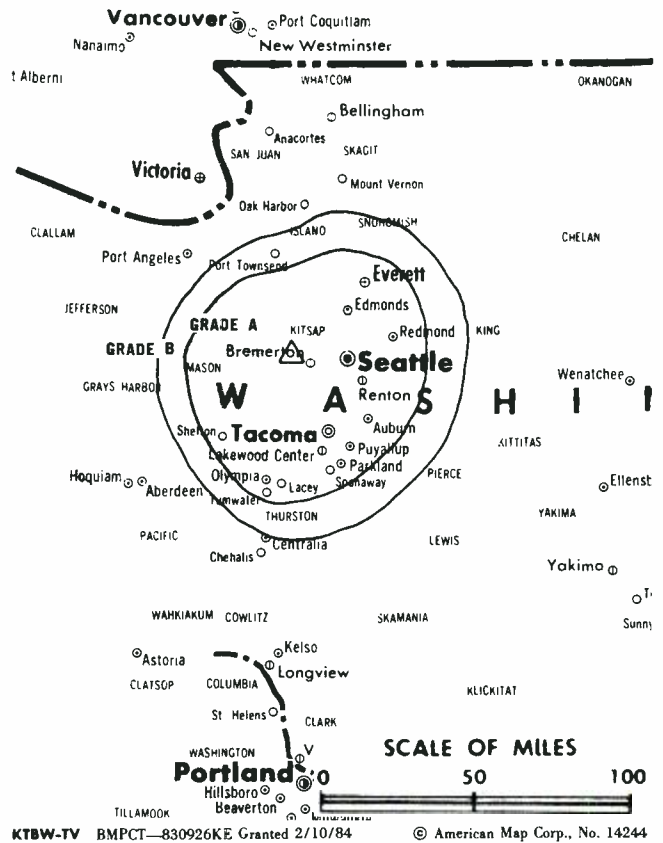
JIM FULLER, station manager.

**Highest One Hour Rate:** \$500.

**Highest 30 Sec. Rate:** \$65.

**Arbitron Data:** Not available.

**City of License:** Tacoma. **ADI:** Seattle-Tacoma. **Rank:** 16.



# Washington—Seattle

## KTZZ-TV

Ch. 22

**Network Service:** None, independent.

**Licensee:** United States Television Seattle Ltd. Partnership.

**Studio:** 945 Dexter Ave. N, Seattle, WA 98109.

**Mailing Address:** Box 2022, Seattle, WA 98111.

**Telephone:** 206-282-2202. **Telex:** 152-546.

**Technical Facilities:** Channel No. 22 (518-524 MHz). Authorized power: 5000-kw max. visual, 500-kw max. aural. Antenna: 894-ft. above av. terrain, 637-ft. above ground, 1049-ft. above sea level.

Latitude 47° 36' 57"  
Longitude 122° 18' 26"

**Transmitter:** 1618 18th Ave., Seattle.

**Multichannel TV Sound:** Stereo only.

**Satellite Earth Stations:** Harris, 6.1-meter Ku-band; Harris receivers.

**News Services:** AP, INN.

**Ownership:** Channel 22 Management Co., gen. partner; Seattle Television Ltd. Partnership, U.S. Television Network & Alden Television Inc., ltd. partners. Channel 22 Management ownership: Alden Television Inc., 100%. For ownership & other interests see Alden Communications in Group Ownership of TV Stations.

**Began Operation:** June 22, 1985.

**Represented (sales):** Independent TV Sales.

**Represented (engineering):** Cohen & Dippell, P.C.

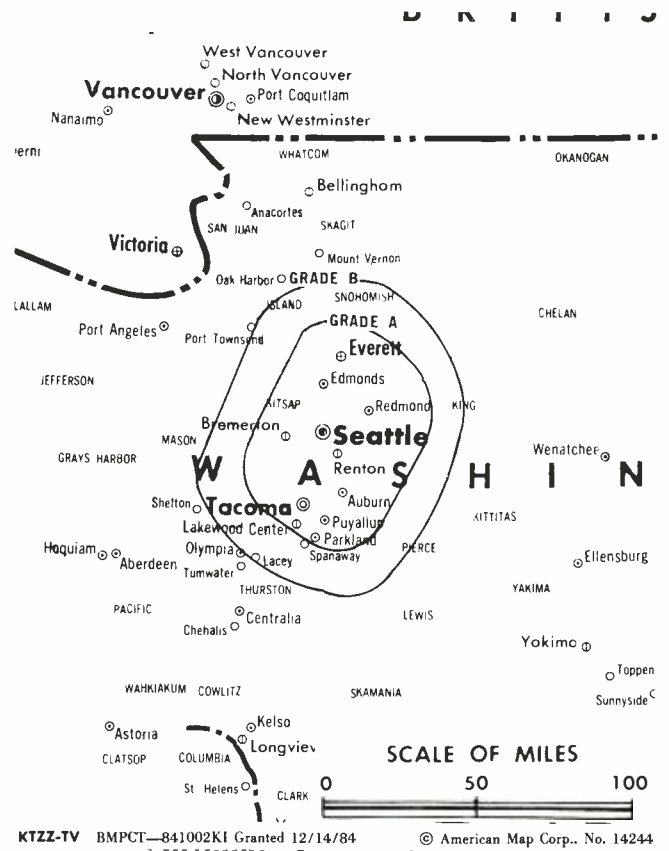
**Personnel:**

DEAN H. WOODRING, general manager.  
DANIEL LUTGEN, general sales manager.  
WILLIAM HALL, program director.  
CATHY KELLER, marketing director.  
KARL PAULSEN, engineering director.

**Highest 30 Sec. Rate** (July 1, 1987): \$2000.

**City of License:** Seattle. **ADI:** Seattle-Tacoma. **Rank:** 16.

Total Households: © MSI Consumer Market Data as of 1/1/87. TV Homes, TV% and Circulation © 1987 Arbitron. County coverage based on Arbitron study.



KTZZ-TV BMPCT—841002KI Granted 12/14/84

© American Map Corp., No. 14244

Net Weekly Circulation	State County	Total Households	TV Households	%
Between 25-49%	WASHINGTON			
	King	548,500	529,200	96
	Kitsap	63,800	62,200	97
	Pierce	199,300	194,100	97
	Snohomish	143,900	140,000	97
Between 5-24%	Thurston	56,500	54,900	97
	WASHINGTON			
	Mason	14,100	13,700	97
	San Juan	4,000	3,800	95
<b>Station Totals</b>		<b>1,030,100</b>	<b>997,900</b>	<b>96</b>
<b>Net Weekly Circulation (1987)</b>			<b>313,700</b>	
<b>Average Daily Circulation (1987)</b>			<b>119,300</b>	

# Washington—Spokane

## KAYU-TV

Ch. 28

**Network Service:** Fox.

**Licensee:** KAYU-TV Partners Ltd.

**Studio:** S. 4600 Regal St., Spokane, WA 99223.

**Mailing Address:** Box 8115, Spokane, WA 99203.

**Telephone:** 509-448-2828.

**Technical Facilities:** Channel No. 28 (554-560 MHz). Authorized power: 2400-kw max. visual, 120-kw max. aural. Antenna: 2000-ft. above av. terrain, 823-ft. above ground, 4399-ft. above sea level.

Latitude 47° 34' 44"  
Longitude 117° 17' 46"

**Transmitter:** 3-mi. SE of Spokane on Krell Hill.

**Satellite Earth Stations:** 2 Prodelin, 5-meter C-band; Vertek, 4.5-meter Ku-band; Pinzone, Panasonic receivers.

**Ownership:** Robert J. Hamacher, gen. partner. **Note:** Sale pends (Television Digest, Vol. 27:42).

**Began Operation:** October 31, 1982.

**Represented (sales):** Petry Television Inc.

**Represented (legal):** Heron, Burchette, Ruckert & Rothwell.

**Personnel:**

- ROBERT HAMACHER, president & general manager.
- MARK FLAHERTY, programming.
- ROBERTA FOX, business manager.
- D. LANE GUIN, general sales manager.
- JUDY SUNDERLAND, national sales manager.
- RONALD VALLEY, director of engineering.
- KELLY BUNDY, director of promotion.

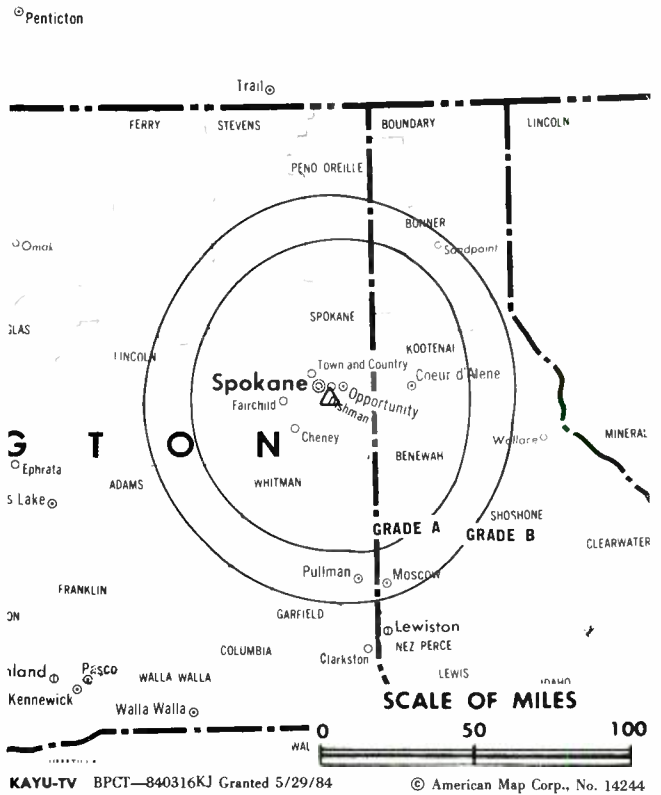
**Highest 30 Sec. Rate:** \$150.

**City of License:** Spokane. **ADI:** Spokane. **Rank:** 78.

Total Households: © MSI Consumer Market Data as of 1/1/87. TV Homes, TV% and Circulation © 1987 Arbitron. County coverage based on Arbitron study.

Net Weekly Circulation	State County	Total Households	TV Households	%
<b>50% &amp; Over</b>	<b>WASHINGTON</b>			
	Garfield	1,000	900	90
	Spokane	140,600	136,100	97
<b>Between 25-49%</b>	<b>IDAHO</b>			
	Benewah	3,100	3,000	97
	Kootenai	25,400	25,000	98
	Latah	10,400	10,100	97
	Shoshone	6,100	6,000	98

# C O L U M B I A



Net Weekly Circulation	State County	Total Households	TV Households	%
<b>Between 25-49%</b>	<b>WASHINGTON</b>			
	Adams	5,000	4,800	96
	Columbia	1,600	1,500	94
	Stevens	11,300	10,700	95
	Whitman	14,800	14,200	96
<b>Between 5-24%</b>	<b>IDAHO</b>			
	Bonner	10,300	10,000	97
	<b>OREGON</b>			
	Umatilla	22,000	20,600	94
	<b>WASHINGTON</b>			
	Chelan	19,900	19,100	96
	Douglas	9,500	9,200	97
	Ferry	2,100	2,000	95
	Grant	19,500	18,700	96
	Walla Walla	17,800	16,700	94
<b>Station Totals</b>		<b>320,400</b>	<b>308,600</b>	<b>96</b>
<b>Net Weekly Circulation (1987)</b>				<b>111,100</b>
<b>Average Daily Circulation (1987)</b>				<b>44,900</b>

# Washington—Spokane

## KHQ-TV

Ch. 6

**Network Service:** NBC.

**Licensee:** KHQ INC., 4202 S. Regal St., Spokane, WA 99223.

**Studio:** 4202 S. Regal St., Spokane, WA 99223.

**Mailing Address:** Box 8088, Spokane, WA 99203.

**Telephone:** 509-448-4666.

**Technical Facilities:** Channel No. 6 (82-88 MHz). Authorized power: 87.1-kw visual, 17.4-kw aural. Antenna: 2150-ft. above av. terrain, 904-ft. above ground, 4549-ft. above sea level.

Latitude 47° 34' 53.4"  
Longitude 117° 17' 46.6"

**Transmitter:** Tower Mountain, 3.25-mi. SE of Spokane.

**Multichannel TV Sound:** Stereo only.

**Satellite Earth Stations:** Harris, 8-meter Ku-band; Harris, 3-meter Ku-band; Scientific-Atlanta, 7-meter C-band; Vertex, 4.57-meter Ku-band; Harris, M/A-Com, Scientific-Atlanta receivers.

**News Service:** AP.

**Ownership:** Cowles Publishing Co. J. Birney Blair, pres.; Michael K. Nielsen, secy.-treas.

**Begin Operation:** December 20, 1952.

**Represented (sales):** Katz Television.

**Represented (legal):** Wiley, Rein & Fielding.

**Represented (engineering):** Cohen & Dippell.

**Personnel:**

J. BIRNEY BLAIR, president & chief executive officer.  
JACK REBER, vice president & general manager.  
MIKE GEE, general sales manager.  
DON CARMICHAEL, operations manager.  
LARRY GANTS, program director & promotion manager.  
WILLIAM ISBELL, chief engineer.  
DEAN MELL, news director.

**Highest 30 Sec. Rate:** \$800.

**NETWORK BASE HOURLY RATE:** \$1100.

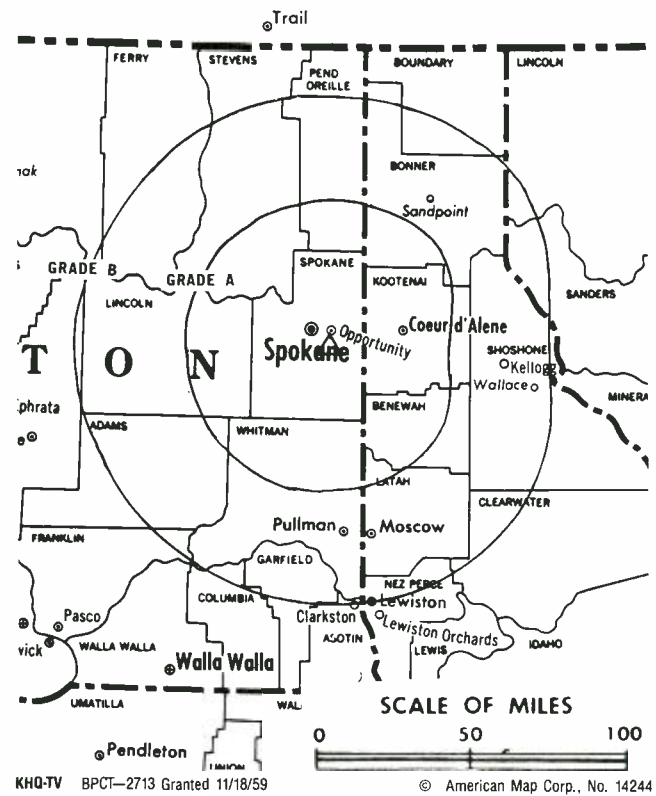
**Station also received in Canadian markets.**

**BBM Weekly Reach (Spring 1987):** 1,063,000.

**City of License:** Spokane. **ADI:** Spokane. **Rank:** 78.

Total Households: © MSI Consumer Market Data as of 1/1/87. TV Homes, TV% and Circulation © 1987 Arbitron. County coverage based on Arbitron study.

Net Weekly Circulation	State County	Total Households	TV Households	%
<b>50% &amp; Over</b>	<b>IDAHO</b>			
	Bonewah	3,100	3,000	97
	Bonner	10,300	10,000	97
	Boundary	2,600	2,500	96
	Clearwater	3,500	3,400	97
	Idaho	5,300	5,000	94
	Kootenai	25,400	25,000	98
	Latah	10,400	10,100	97
	Lewis	1,400	1,400	100
	Nez Perce	12,600	12,300	98
	Shoshone	6,100	6,000	98
	<b>MONTANA</b>			
	Glacier	3,700	3,500	95
	Hill	6,900	6,700	97
	Lincoln	6,600	6,300	95
	<b>OREGON</b>			
	Wallowa	3,000	2,800	93
<b>WASHINGTON</b>				
Adams	5,000	4,800	96	
Asotin	7,000	6,800	97	
Chelan	19,900	19,100	96	



Net Weekly Circulation	State County	Total Households	TV Households	%
<b>50% &amp; Over</b>	Columbia	1,600	1,500	94
	Douglas	9,500	9,200	97
	Ferry	2,100	2,000	95
	Garfield	1,000	900	90
	Grant	19,500	18,700	96
	Lincoln	3,800	3,700	97
	Okanogan	12,800	12,000	94
	Pend Oreille	3,400	3,300	97
	Spokane	140,600	136,100	97
	Stevens	11,300	10,700	95
	Walla Walla	17,800	16,700	94
Whitman	14,800	14,200	96	
<b>Between 25-49%</b>	<b>MONTANA</b>			
	Cascade	31,500	30,900	98
	Flathead	22,400	21,700	97
	Missoula	31,700	30,600	97
	Sanders	3,800	3,500	93
Toole	2,300	2,200	96	
Valley	3,800	3,600	95	
<b>WASHINGTON</b>				
Benton	41,000	39,700	97	
<b>Between 5-24%</b>	<b>MONTANA</b>			
	Lake	8,000	7,700	96
	Mineral	1,600	1,600	100
	Ravalli	10,300	10,000	97
	<b>OREGON</b>			
Baker	6,300	5,900	94	
Umatilla	22,000	20,600	94	
Union	8,800	8,200	93	
<b>WASHINGTON</b>				
Franklin	13,300	12,900	97	
<b>Station Totals</b>		<b>577,800</b>	<b>556,800</b>	<b>96</b>
<b>Net Weekly Circulation (1987)</b>			<b>362,100</b>	
<b>Average Daily Circulation (1987)</b>			<b>217,700</b>	

# Washington—Spokane

## KREM-TV

Ch. 2

**Network Service:** CBS.

**Licensee:** KING Broadcasting Co., 4103 S. Regal St., Spokane, WA 99203.

**Studio:** 4103 S. Regal St., Spokane, WA 99203.

**Telephone:** 509-448-2000. **TWX:** 510-773-1833.

**Technical Facilities:** Channel No. 2 (54-60 MHz). Authorized power: 84.7-kw visual, 15.5-kw aural. Antenna: 2203-ft. above av. terrain, 969-ft. above ground, 4549-ft. above sea level.

Latitude 47° 35' 42"  
Longitude 117° 17' 53"

**Transmitter:** 7-mi. SE of center of Spokane.

**Satellite Earth Station:** Scientific-Atlanta, 7-meter; Scientific-Atlanta receivers.

**News Services:** AP, CBS, UPI.

**Ownership:** King Broadcasting Co. See Group Ownership of Television Stations.

**Began Operation:** October 29, 1954. Sale to present owners by founder Louis Wasmer approved Sept. 25, 1957 (*Television Digest*, Vol. 13:28, 39, 51).

**Represented (sales):** Blair Television.

**Represented (legal):** Fletcher, Heald & Hildreth.

**Represented (engineering):** Hammett & Edison Inc.

### Personnel:

STEVE CLIFFORD, president & chief executive officer (Seattle).  
ERIC BREMNER, president, broadcasting (Seattle).  
DENNIS WILLIAMSON, vice president & general manager.  
JOHN ROWLAND, national sales manager.  
DEBBIE LESLIE, local sales manager.  
MEG ANTONIUS, program director.  
PHIL WENSTRAND, news director.  
SCOTT BLAIR, operations manager.  
JESS ORTEGA, chief engineer.  
BARBARA NARGANG, business manager.  
LINDA KUHNS, community relations manager.  
JOAN KINSEY, promotion manager.

**Highest 30 Sec. Rate:** \$1000.

**NETWORK BASE HOURLY RATE:** \$875.

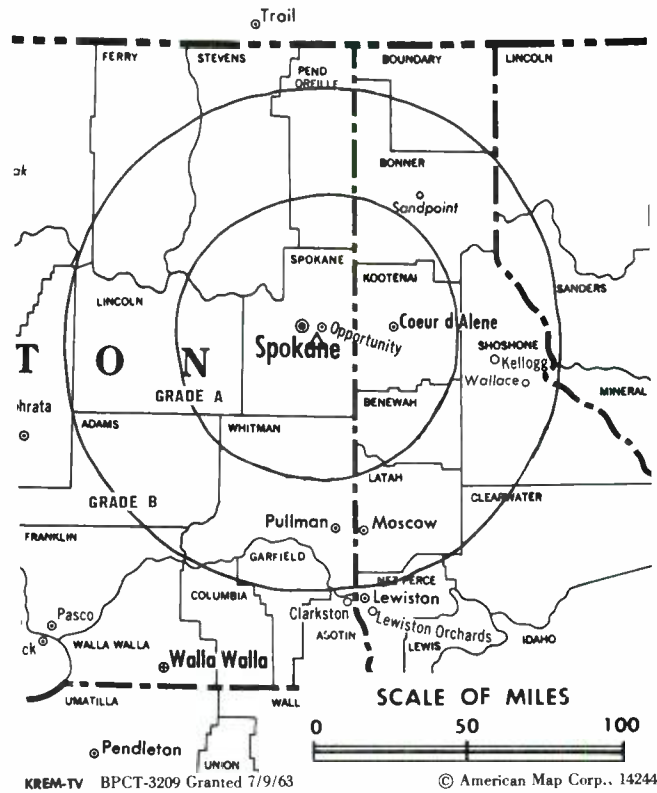
**Station also received in Canadian markets.**

**BBM Weekly Reach (Spring 1987):** 1,113,000.

**City of License:** Spokane. **ADI:** Spokane. **Rank:** 78.

Total Households: © MSI Consumer Market Data as of 1/1/87. TV Homes, TV% and Circulation © 1987 Arbitron. County coverage based on Arbitron study.

Net Weekly Circulation	State County	Total Households	TV Households	%
<b>50% &amp; Over</b>	<b>IDAHO</b>			
	Benewah	3,100	3,000	97
	Bonner	10,300	10,000	97
	Boundary	2,600	2,500	96
	Clearwater	3,500	3,400	97
	Idaho	5,300	5,000	94
	Kootenai	25,400	25,000	98
	Latah	10,400	10,100	97
	Lewis	1,400	1,400	100
	Nez Perce	12,600	12,300	98
	Shoshone	6,100	6,000	98
	<b>MONTANA</b>			
	Flathead	22,400	21,700	97
	Hill	6,900	6,700	97
	Lincoln	6,600	6,300	95
Sanders	3,800	3,500	93	



Net Weekly Circulation	State County	Total Households	TV Households	%
<b>50% &amp; Over</b>	<b>OREGON</b>			
	Wallowa	3,000	2,800	93
	<b>WASHINGTON</b>			
	Adams	5,000	4,800	96
	Asotin	7,000	6,800	97
	Chelan	19,900	19,100	96
	Columbia	1,600	1,500	94
	Douglas	9,500	9,200	97
	Ferry	2,100	2,000	95
	Garfield	1,000	900	90
	Grant	19,500	18,700	96
	Lincoln	3,800	3,700	97
	Okanogan	12,800	12,000	94
	Pend Oreille	3,400	3,300	97
	Spokane	140,600	136,100	97
Stevens	11,300	10,700	95	
Walla Walla	17,800	16,700	94	
Whitman	14,800	14,200	96	
<b>Between 25-49%</b>	<b>MONTANA</b>			
	Cascade	31,500	30,900	98
	Lake	8,000	7,700	96
	Missoula	31,700	30,600	97
	<b>OREGON</b>			
Union	8,800	8,200	93	
<b>Between 5-24%</b>	<b>WASHINGTON</b>			
	Benton	41,000	39,700	97
	Franklin	13,300	12,900	97
<b>Between 5-24%</b>	<b>MONTANA</b>			
	Valley	3,800	3,600	95
	<b>OREGON</b>			
Baker	6,300	5,900	94	
Umatilla	22,000	20,600	94	
<b>Station Totals</b>		<b>559,900</b>	<b>539,500</b>	<b>96</b>
<b>Net Weekly Circulation (1987)</b>				<b>359,200</b>
<b>Average Daily Circulation (1987)</b>				<b>202,700</b>

# Washington—Spokane

**KSKN**

**Ch. 22**

**Network Service:** None, independent.

**Licensee:** 22 Spokane Ltd. Partnership, E. 4022 Broadway, Spokane, WA 99202.

**Studio:** East 4022 Broadway, Spokane, WA 99202.

**Telephone:** 509-534-5756.

**Technical Facilities:** Channel No. 22 (518-524 MHz). Authorized power: 1396-kw max. visual, 139.6-kw max. aural. Antenna: 1959-ft. above av. terrain, 940-ft. above ground, 4549-ft. above sea level.

Latitude 47° 35' 42"  
Longitude 117° 17' 53"

**Transmitter:** 7-mi. SE of Spokane.

**Satellite Earth Station:** Microdyne, 5-meter; Microdyne receivers.

**News Service:** CNN.

**Ownership:** 22 Spokane Ltd. Partnership, Debtor-in-Possession. Fred T. Boice, trustee.

**Began Operation:** December 18, 1983. Sale to Eugene D. Adelstein & Ellen B Adelstein, gen. partners, approved by FCC Nov. 27, 1985.

**Represented (sales):** Independent TV Sales.

**Represented (legal):** Haley, Bader & Potts.

**Represented (engineering):** Edward F. Lorentz & Associates.

**Personnel:**

HANK LOMINAC, general manager.  
STEPHEN WHITEHEAD, general sales manager.

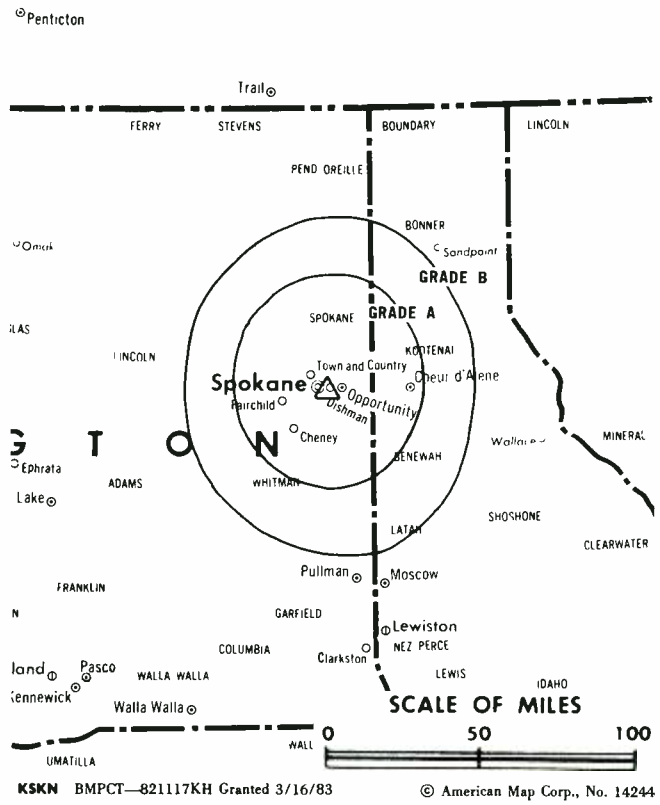
**Highest 30 Sec. Rate:** \$70.

**City of License:** Spokane. **ADI:** Spokane. **Rank:** 78.

Total Households: © MSI Consumer Market Data as of 1/1/87. TV Homes, TV% and Circulation © 1987 Arbitron. County coverage based on Arbitron study.

Net Weekly Circulation	State County	Total Households	TV Households	%
<b>Between 25-49%</b>	<b>WASHINGTON</b> Spokane	140,600	136,100	97

# C O L U M B I A



KSKN BMPCT—821117KH Granted 3/16/83 © American Map Corp., No. 14244

Net Weekly Circulation	State County	Total Households	TV Households	%
<b>Between 5-24%</b>	<b>IDAHO</b>			
	Bonner	10,300	10,000	97
	Kootenai	25,400	25,000	98
	<b>WASHINGTON</b>			
	Lincoln	3,800	3,700	97
Stevens	11,300	10,700	95	
Whitman	14,800	14,200	96	
<b>Station Totals</b>		<b>206,200</b>	<b>199,700</b>	<b>96</b>
<b>Net Weekly Circulation (1987)</b>			<b>68,800</b>	
<b>Average Daily Circulation (1987)</b>			<b>22,300</b>	



# Washington—Spokane

## KXLY-TV

Ch. 4

**Network Service:** ABC.

**Licensee:** Spokane TV Inc., West 500 Boone Ave., Spokane, WA 99201.

**Studio:** West 500 Boone Ave., Spokane, WA 99201.

**Telephone:** 509-328-9084.

**Technical Facilities:** Channel No. 4 (66-72 MHz). Authorized power: 48-kw visual, 9.55-kw aural. Antenna: 3060-ft. above av. terrain, 153-ft. above ground, 6030-ft. above sea level.

Latitude 47° 55' 18"  
Longitude 117° 06' 48"

**Transmitter:** Top of Mount Spokane.

**Satellite Earth Stations:** Andrew, 7.3-meter C-band; Andrew, 4.5-meter C-band; Vertex, 4.6-meter Ku-band; AvanteK, M/A-Com receivers.

**AM Affiliate:** KXLY, 5-kw, 920 kHz.

**FM Affiliate:** KXLY-FM, 37-kw, 99.9 MHz (No. 260), 2998-ft.

**News Services:** AP, CNN, NIWS, UPI.

**Ownership:** Evening Telegram Co., 100%. See Morgan Murphy Stations in Group Ownership of Television Stations.

**Began Operation:** January 16, 1953. Sale to present owners by Joseph Harris and Norman E. Alexander approved by FCC Jan. 17, 1962 (*Television Digest*, Vol. 17:34; 2:4, 6, 7). Sale to Harris and Alexander by Symons Bcstg. Co. (E. B. Craney) and Bing Crosby approved Jan. 6, 1954 (Vol. 9:49; 10:2).

**Represented (sales):** Harrington, Righter & Parsons Inc.

**Represented (legal):** Stambler & Rini.

**Represented (engineering):** Jules Cohen & Associates.

**Personnel:**

STEPHEN R. HERLING, vice president & general manager.  
TEDDIE GIBBON, general sales manager.  
DONALD POPE, director of engineering.  
EILEEN McKINNON, program director.  
ANDY CRITTENDEN, promotion manager.

**Highest 30 Sec. Rate:** \$600.

**NETWORK BASE HOURLY RATE:** \$675.

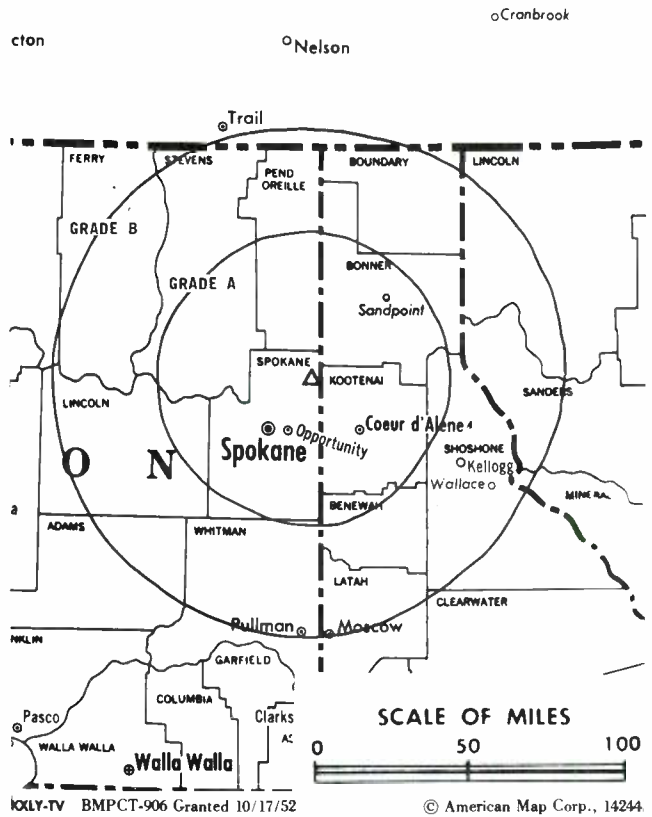
**Station also received in Canadian markets.**

**BBM Weekly Reach (Spring 1987):** 1,160,000.

**City of License:** Spokane. **ADI:** Spokane. **Rank:** 78.

Total Households: © MSI Consumer Market Data as of 1/1/87. TV Homes, TV% and Circulation © 1987 Arbitron. County coverage based on Arbitron study.

Net Weekly Circulation	State County	Total Households	TV Households	%
<b>50% &amp; Over</b>	<b>IDAHO</b>			
	Benewah	3,100	3,000	97
	Bonner	10,300	10,000	97
	Boundary	2,600	2,500	96
	Clearwater	3,500	3,400	97
	Idaho	5,300	5,000	94
	Kootenai	25,400	25,000	98
	Latah	10,400	10,100	97
	Lewis	1,400	1,400	100
	Nez Perce	12,600	12,300	98
	Shoshone	6,100	6,000	98
	<b>MONTANA</b>			
	Flathead	22,400	21,700	97
	Glacier	3,700	3,500	95
	Hill	6,900	6,700	97
Lincoln	6,600	6,300	95	
Sanders	3,800	3,500	93	



Net Weekly Circulation	State County	Total Households	TV Households	%
<b>50% &amp; Over</b>	<b>OREGON</b>			
	Union	8,800	8,200	93
	Wallowa	3,000	2,800	93
	<b>WASHINGTON</b>			
	Adams	5,000	4,800	96
	Asotin	7,000	6,800	97
	Columbia	1,600	1,500	94
	Douglas	9,500	9,200	97
	Ferry	2,100	2,000	95
	Garfield	1,000	900	90
	Grant	19,500	18,700	96
	Lincoln	3,800	3,700	97
	Okanogan	12,800	12,000	94
	Pend Oreille	3,400	3,300	97
	Spokane	140,600	136,100	97
Stevens	11,300	10,700	95	
Walla Walla	17,800	16,700	94	
Whitman	14,800	14,200	96	
<b>Between 25-49%</b>	<b>MONTANA</b>			
	Cascade	31,500	30,900	98
	Lake	8,000	7,700	96
	Missoula	31,700	30,600	97
	Toole	2,300	2,200	96
<b>WASHINGTON</b>				
Benton	41,000	39,700	97	
Chelan	19,900	19,100	96	
Franklin	13,300	12,900	97	
<b>Between 5-24%</b>	<b>MONTANA</b>			
	Mineral	1,600	1,600	100
	Ravalli	10,300	10,000	97
<b>OREGON</b>				
Baker	6,300	5,900	94	
<b>Station Totals</b>		<b>552,000</b>	<b>532,600</b>	<b>96</b>
<b>Net Weekly Circulation (1987)</b>			<b>360,900</b>	
<b>Average Daily Circulation (1987)</b>			<b>192,200</b>	

# Washington—Vancouver

**KPDX**

**Ch. 49**

**Network Service:** None, independent.

**Licensee:** Columbia River Television Inc., One Columbia River, Vancouver, WA 98660.

**Studio:** One Columbia River, Vancouver, WA 98660.

**Business Office:** 910 N.E. Union, Portland, OR 97232.

**Telephones:** 206-254-4949; 503-239-4949.

**Technical Facilities:** Channel No. 49 (680-686 MHz). Authorized power: 2630-kw max. visual, 263-kw max. aural. Antenna: 1780-ft. above av. terrain, 1081-ft. above ground, 2021-ft. above sea level.

Latitude 45° 31' 22"  
Longitude 122° 45' 07"

**Transmitter:** 211 N.W. Miller Rd., Portland, OR.

**Satellite Earth Stations:** Scientific-Atlanta, 7-meter; M/A-Com, Scientific-Atlanta receivers.

**News Service:** INN.

**Ownership:** Jack F. Matranga, pres., 51%; Richard H. Williams, v.p., 16.33%; Peter D. Felice, v.p.-secy.-treas., 16.33%; Dennis J. Updegraff, v.p., 16.33%.

**Began Operation:** October 1, 1983.

**Represented (sales):** MMT Sales Inc.

**Represented (legal):** Arent, Fox, Kintner, Plotkin & Kahn.

**Represented (engineering):** Hammett & Edison Inc.

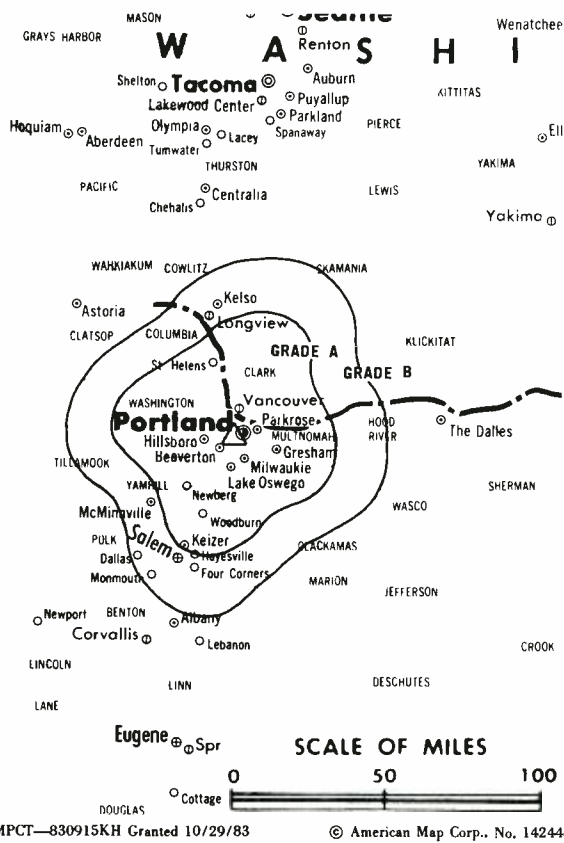
**Personnel:**

RICHARD WILLIAMS, vice president & general manager.  
DALE COLOMA, local sales manager.  
WALT ADLER, general sales manager.  
BOB NELSON, chief engineer.

**City of License:** Vancouver. **ADI:** Portland, OR. **Rank:** 26.

Total Households: © MSI Consumer Market Data as of 1/1/87. TV Homes, TV% and Circulation © 1987 Arbitron. County coverage based on Arbitron study.

Net Weekly Circulation	State County	Total Households	TV Households	%
<b>50% &amp; Over</b>	<b>OREGON</b>			
	Wasco	8,400	7,900	94
	Washington	105,100	102,700	98
	<b>WASHINGTON</b>			
	Clark	79,500	77,400	97



Net Weekly Circulation	State County	Total Households	TV Households	%
<b>Between 25-49%</b>	<b>OREGON</b>			
	Clackamas	90,600	87,600	97
	Columbia	13,300	12,800	96
	Marion	77,500	74,300	96
	Multnomah	234,700	226,000	96
	Polk	17,100	16,500	96
	Yamhill	21,100	20,100	95
<b>Between 5-24%</b>	<b>WASHINGTON</b>			
	Cowlitz	31,200	30,200	97
	<b>OREGON</b>			
	Hood River	6,200	5,800	93
	<b>WASHINGTON</b>			
	Klickitat	6,300	5,900	94
<b>Station Totals</b>		<b>691,000</b>	<b>667,200</b>	<b>96</b>
<b>Net Weekly Circulation (1987)</b>			<b>296,700</b>	
<b>Average Daily Circulation (1987)</b>			<b>125,800</b>	

# Washington—Wenatchee

## KCWT

Ch. 27

**Network Service:** None, independent.

**Licensee:** Bingham Communications Group, 32 N. Mission St., Wenatchee, WA 98801.

**Studio:** 32-B N. Mission St., Wenatchee, WA 98801.

**Mailing Address:** Box 2809, Wenatchee, WA 98801.

**Telephone:** 509-622-5298.

**Technical Facilities:** Channel No. 27 (548-554 MHz). Authorized power: 266.56-kw max. visual, 26.65-kw max. aural. Antenna: 1393-ft. above av. terrain, 174-ft. above ground, 3894-ft. above sea level.

Latitude 47° 19' 26"  
Longitude 120° 13' 55"

**Transmitter:** Jump Off Ridge, 7-mi. SSW of Wenatchee.

**Satellite Earth Stations:** RCA, 8-meter Ku-band; M/A-Com, 4-meter C-band; M/A-Com receivers.

**News Services:** CNN, INN, UPI.

**Ownership:** Bingham Communications Group Ltd. Partnership. Robert R. Bingham & BCG Management Inc., gen. partners, 1% each; Michael D. Barry, ltd. partner, 34.7%; Robert R. Bingham, ltd. partner, 51.7%; Jerry Martin, 5.1%; Jerry Knoll & Kent Carlson, ltd. partners, 1% each. BCGM Inc. also owns KBRO(AM), Bremerton, WA. BCG Management Inc. ownership: Robert R. Bingham, chmn.-pres., 76%; Michael O. Barry, secy., 20%; Jerome C. Knoll, exec. v.p., 2%; C. Kent Carlson, 2%.

**Began Operation:** April 9, 1984. Transfer of 51% to Jerry R. Martin by Fred Alan Ross approved by FCC Dec. 11, 1984. Sale to present owners approved by FCC Oct. 20, 1986.

**Represented (sales):** Adam Young Inc.; Tacher Television.

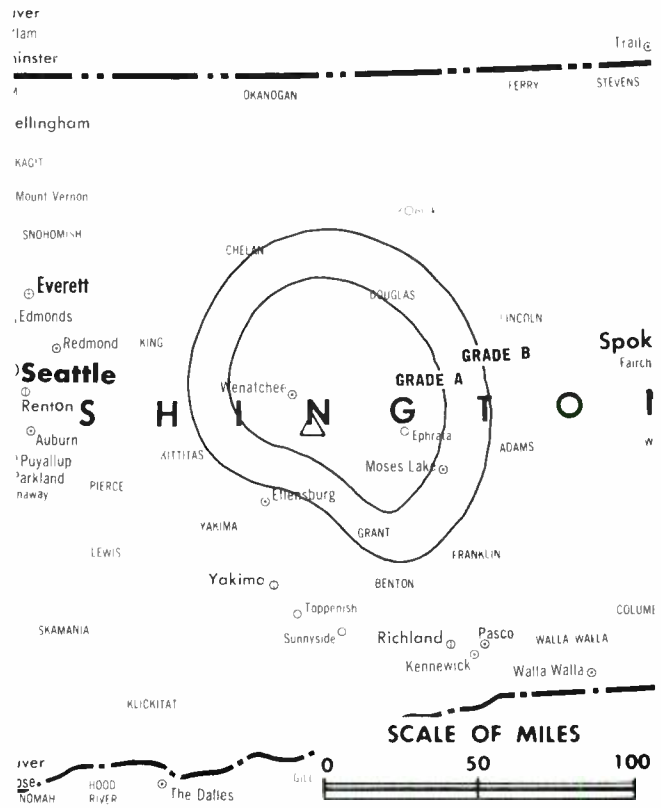
**Represented (legal):** Miller & Young.

**Personnel:**

MIKE BARRY, general manager.  
DAVE HERALD, general sales manager.  
JEFF SMITH, news director.  
MELANIE DAHL, program director.  
TERI MOSER, national sales coordinator.

**Highest 30 Sec. Rate:** \$150.

**City of License:** Wenatchee. **ADI:** Spokane. **Rank:** 78.



KCWT BMPCT—840130KK Granted 3/16/84 © American Map Corp., No. 14244

Total Households: © MSI Consumer Market Data as of 1/1/87. TV Homes, TV% and Circulation © 1987 Arbitron. County coverage based on Arbitron study.

Net Weekly Circulation	State County	Total Households	TV Households	%
<b>50% &amp; Over</b>	<b>WASHINGTON</b> Chelan	19,900	19,100	96
	<b>WASHINGTON</b> Douglas Grant	9,500 19,500	9,200 18,700	97 96
<b>Between 25-49%</b>	<b>WASHINGTON</b> Adams Okanogan	5,000 12,800	4,800 12,000	96 94
	<b>Station Totals</b>	<b>66,700</b>	<b>63,800</b>	<b>95</b>
<b>Net Weekly Circulation (1987)</b>				<b>23,700</b>
<b>Average Daily Circulation (1987)</b>				<b>9,300</b>

# Washington—Yakima

**KAPP**

**Ch. 35**

**(Operates satellite KVEV, Kennewick, WA)**

**Network Service:** ABC.

**Licensee:** Apple Valley Broadcasting Co.

**Studio:** 1610 S. 24th Ave., Yakima, WA 98902.

**Telephone:** 509-453-0351.

**Technical Facilities:** Channel No. 35 (596-602 MHz). Authorized power: 646-kw max. & 257-kw horizontal visual, 64.6-kw max. & 25.7-kw horizontal aural. Antenna: 960-ft. above av. terrain, 175-ft. above ground, 2150-ft. above sea level.

Latitude 46° 31' 57"  
Longitude 120° 30' 37"

**Transmitter:** Ahtanum Ridge.

**Satellite Earth Stations:** 3 in operation.

**News Service:** UPI.

**Ownership:** Evening Telegram Co., 100%. See Morgan Murphy Stations in Group Ownership of Television Stations.

**Began Operation:** September 21, 1970.

**Represented (sales):** Harrington, Righter & Parsons Inc.

**Represented (legal):** Stambler & Rini.

**Represented (engineering):** Jules Cohen & Associates.

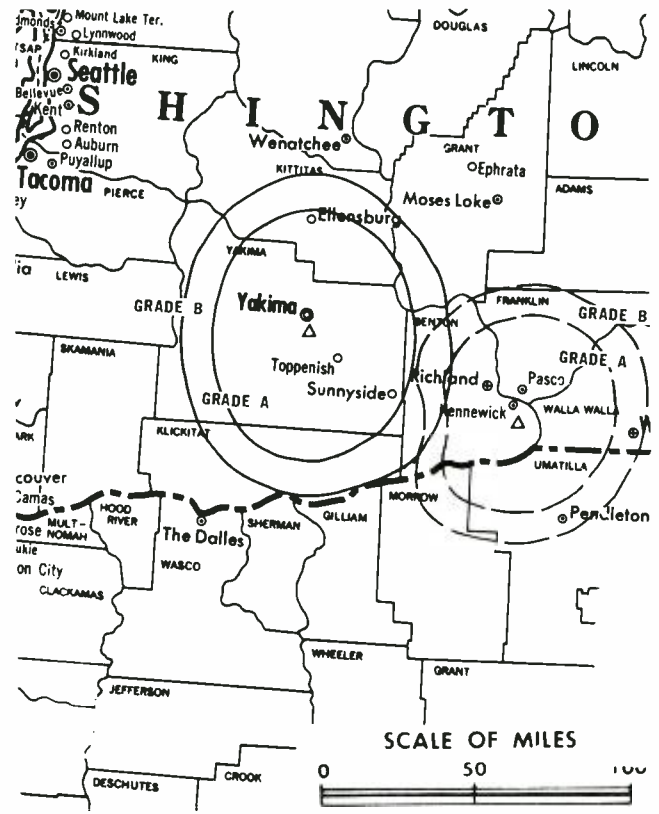
**Personnel:**

- ELIZABETH MURPHY BURNS, president.
- DARRELL BLUE, general manager.
- RON SIMMONS, director, programming & operations.
- BOB COUCHMAN, chief engineer.
- JUDY ERNESTI, national/regional sales manager.
- CRAIG WOOLSEY, production manager.
- CHARLES COSTANZA, promotion manager.
- DAVE ETTL, news director.
- SHANE PIERONE, local sales manager.

**Rates:** Not available.

**NETWORK BASE HOURLY RATE:** \$350.

**City of License:** Yakima. **ADI:** Yakima. **Rank:** 128.



KAPP BMPCT-7065 Granted 9/3/69 © American Map Corp., 14244

Total Households: © MSI Consumer Market Data as of 1/1/87. TV Homes, TV% and Circulation © 1987 Arbitron. County coverage based on Arbitron study.

Net Weekly Circulation	State County	Total Households	TV Households	%
<b>50% &amp; Over</b>	<b>WASHINGTON</b>			
	Kittitas East	7,700	7,200	93
	Yakima	67,700	64,700	96
<b>Between 5-24%</b>	<b>WASHINGTON</b>			
	Kittitas West	2,000	1,900	95
<b>Station Totals</b>		<b>77,400</b>	<b>73,800</b>	<b>95</b>
<b>Net Weekly Circulation (1987)</b>				<b>67,200</b>
<b>Average Daily Circulation (1987)</b>				<b>40,100</b>

# Washington—Yakima

## KIMA-TV

Ch. 29

(Also operates associated stations KEPR-TV, Pasco, WA; KLEW-TV, Lewiston, ID)

**Network Service:** CBS.

**Licensee:** Retlaw Enterprises Inc., 4880 N. 1st St., Fresno, CA 93755.

**Studio:** 2801 Terrace Heights Dr., Yakima, WA 98907.

**Mailing Address:** Box 702, Yakima, WA 98907.

**Telephone:** 509-575-0029. **TWX:** 510-777-5356.

**Technical Facilities:** Channel No. 29 (560-566 MHz). Authorized power: 490-kw max. & 380-kw horizontal visual, 87-kw max. & 6.76-kw horizontal aural. Antenna: 970-ft. above av. terrain, 166-ft. above ground, 2166-ft. above sea level.

Latitude 46° 31' 58"  
Longitude 120° 30' 33"

**Transmitter:** Ahtanum Ridge.

**Satellite Earth Stations:** Harris, 6.3-meter C-band; Scientific-Atlanta C-band; RCA Ku-band; Harris, Scientific-Atlanta receivers.

**News Services:** AP, CBS, Group W Newsfeed.

**Ownership:** Retlaw Enterprises Inc. See Group Ownership of Television Stations.

**Began Operation:** July 19, 1953. Sale to present owner by NWG Bcstg. Co. approved by FCC Nov. 25, 1986 (**Television Digest**, Vol. 26:45). Sale to NWG Bcstg. by Filmways Inc. approved by FCC Aug. 30, 1972 (Vol. 12:4). Previously, merger of Filmways Inc. & Cascade Bcstg. approved by FCC July 23, 1969. Sale to Cascade Bcstg. by A. W. Talbot and Ralph Sundquist, et al., approved Feb. 21, 1962 (Vol. 1:14).

**Represented (sales):** Seltel Inc.; Art Moore Inc. (Northwest).

**Represented (legal):** Wiley, Rein & Fielding.

**Represented (engineering):** Hammett & Edison Inc.

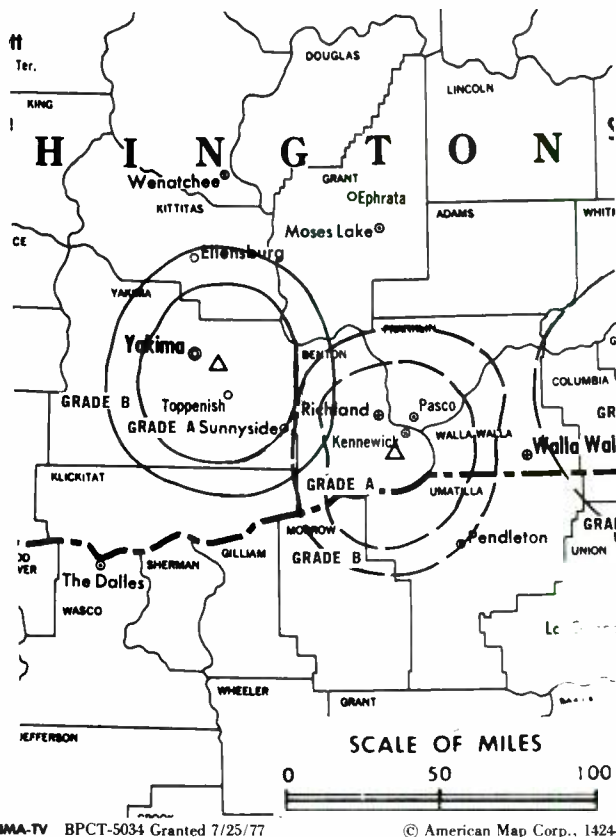
**Personnel:**

DALE HAZEN, vice president & general manager.  
STU SEIBEL, program director.  
T. J. CLOSE, news director.  
DOW LAMBERT, chief engineer.

**Highest One Hour Rate:** \$1500.

**Highest 30 Sec. Rate:** \$650.

**Rates:** Include KEPR-TV, Pasco, WA & KLEW-TV, Lewiston, ID.



KIMA-TV BPCT-5034 Granted 7/25/77 © American Map Corp., 14244

**NETWORK BASE HOURLY RATE:** \$650.

**City of License:** Yakima. **ADI:** Yakima. **Rank:** 128.

Total Households: © MSI Consumer Market Data as of 1/1/87. TV Homes, TV% and Circulation © 1987 Arbitron. County coverage based on Arbitron study.

Net Weekly Circulation	State County	Total Households	TV Households	%
<b>50% &amp; Over</b>	WASHINGTON Kittitas East	7,700	7,200	93
	Yakima	67,700	64,700	96
<b>Between 5-24%</b>	WASHINGTON Kittitas West	2,000	1,900	95
<b>Station Totals</b>		<b>77,400</b>	<b>73,800</b>	<b>95</b>
<b>Net Weekly Circulation (1987)</b>			<b>68,900</b>	
<b>Average Daily Circulation (1987)</b>			<b>46,000</b>	

# Washington—Yakima

**KNDO**

Ch. 23

(Also operates associated station KNDU, Richland-Pasco-Kennewick, WA)

**Network Service:** NBC.

**Licensee:** Columbia Empire Bcstg. Corp., 1608 S. 24th Ave., Yakima, WA 98901.

**Studio:** 1608 S. 24th Ave., Yakima, WA 98901.

**Mailing Address:** Box 10028, Yakima, WA 98909.

**Telephone:** 509-248-2300.

**Technical Facilities:** Channel No. 23 (524-530 MHz). Authorized power: 500-kw max. & 389-kw horizontal visual, 63-kw max. & 38-kw horizontal aural. Antenna: 960-ft. above av. terrain, 159-ft. above ground, 2155-ft. above sea level.

Latitude 46° 31' 59"  
Longitude 120° 30' 26"

**Transmitter:** Ahtanum Ridge, S of Yakima.

**Satellite Earth Stations:** Harris, 6.1-meter; Harris, 3.1-meter; Microdyne, 3.7-meter; Harris, M/A-Com receivers.

**News Services:** NBC, UPI.

**Ownership:** Hugh E. Davis & Estate of Lorraine M. Davis. See Group Ownership of Television Stations. **Note:** Sale to Adams Communications pends (*Television Digest*, Vol. 27:34).

**Began Operation:** October 15, 1959. Sale to present owners by Ralph Tronsrud approved by FCC Feb. 1, 1961 (*Television Digest*, Vol. 16:34; 17:6).

**Represented (sales):** Katz Television.

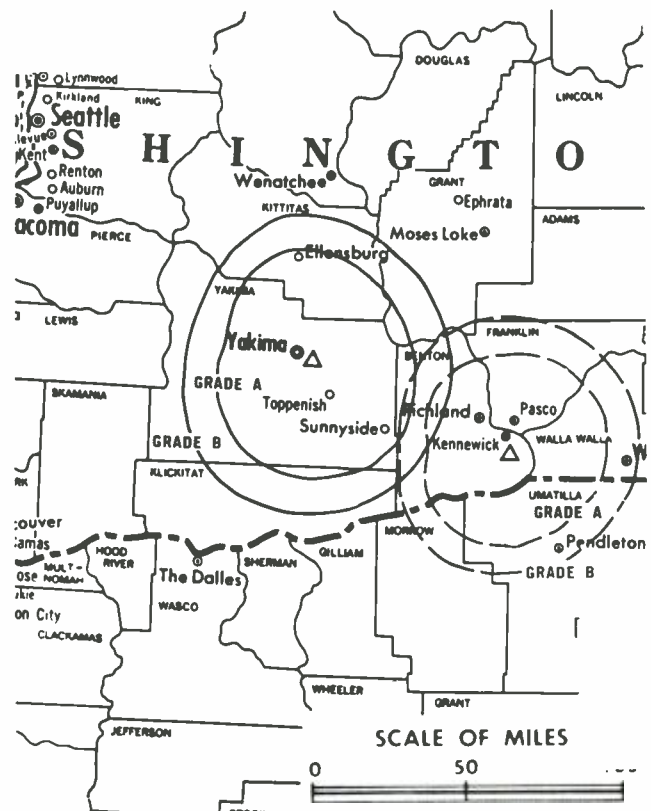
**Represented (legal):** Haley, Bader & Potts.

**Personnel:**  
HUGH E. DAVIS, president.  
ELLIOT KLEEMAN, vice president & general manager.  
ROBERTA MACOMBER, business manager.  
WAYNE WHITAKER, vice president & director of engineering.  
ED EVANS, news director.

**Rates:** Sold separately or in combination with KNDU, Kennewick.

**NETWORK BASE HOURLY RATE:** \$600.

**City of License:** Yakima. **ADI:** Yakima. **Rank:** 128.

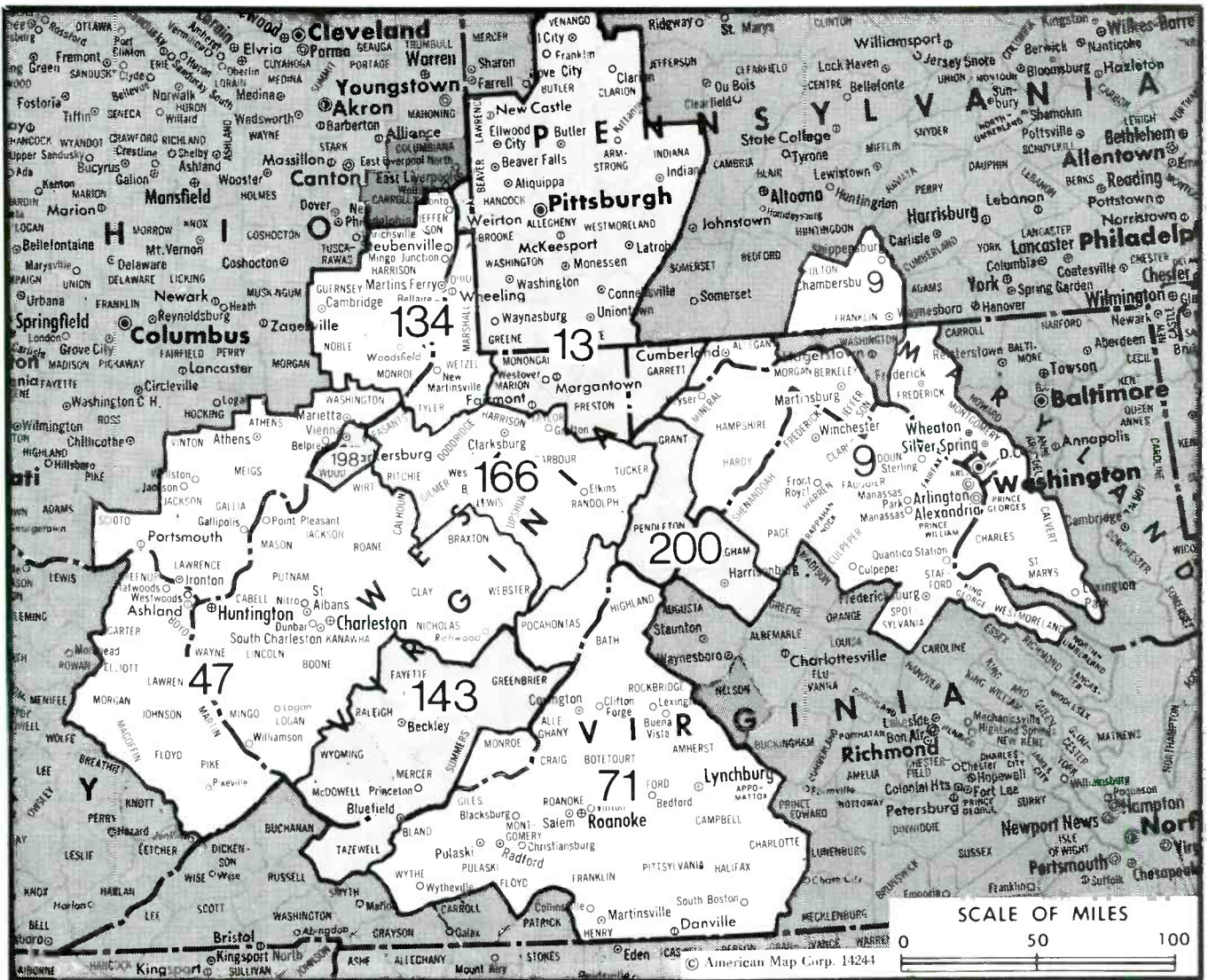


KNDO BMPCT-6858 Granted 9/25/68

© American Map Corp., 14244

Total Households: © MSI Consumer Market Data as of 1/1/87. TV Homes, TV% and Circulation © 1987 Arbitron. County coverage based on Arbitron study.

Net Weekly Circulation	State County	Total Households	TV Households	%
50% & Over	WASHINGTON Kittitas East	7,700	7,200	93
	Yakima	67,700	64,700	96
Between 5-24%	WASHINGTON Benton	41,000	39,700	97
	Kittitas West	2,000	1,900	95
<b>Station Totals</b>		<b>118,400</b>	<b>113,500</b>	<b>95</b>
<b>Net Weekly Circulation (1987)</b>			<b>68,400</b>	
<b>Average Daily Circulation (1987)</b>			<b>43,300</b>	



Market	Arbitron ADI TV Households	Rank
Washington, DC	1,563,600	9
Pittsburgh, PA	1,209,000	13
Charleston-Huntington, WV	517,100	47
Roanoke-Lynchburg, VA	339,800	71
Wheeling, WV-Steubenville, OH	155,200	134
Bluefield-Beckley-Oak Hill, WV	145,900	143
Clarksburg-Weston, WV	84,700	166
Parkersburg, WV	35,300	198
Harrisonburg, VA	33,700	200

Market Area Commercial TV Stations
WDCATV (20), WFTY (50), WJLA-TV(7), WRC-TV (4), WTKK (66), WTTG (5), WJSA (9) KDKA-TV (2), WPCB-TV (40),WPGH-TV (53), WPTT-TV (22), WPXI (11), WTAF-TV (4) WCHS-TV (8), WOWK-TV(13), WSAZ-TV (3), WTSF (61), WVAH-TV (11) WDBJ (7), WEFC (38), WJPR(21), WSET-TV (13), WSLs-TV (10), WVFT (27) WTOV-TV (9),WTRF-TV (7) WOAY-TV (4), WVVA(6) WBOY-TV (12), WDTV (5),WLYJ (46) WTAP-TV (15) WHSV-TV (3)

State Cross Reference List	
Communities That Receive Programs of Stations That are Located Elsewhere	
WTSF, Charleston	See Ashland, KY
WBOY-TV, Fairmont	See Clarksburg, WV
WOAY-TV, Beckley	See Oak Hill, WV
WOWK-TV, Huntington	See Charleston, WV
WSAZ-TV, Huntington	See Charleston, WV
WCHS-TV, Huntington	See Charleston, WV
WTSF, Huntington	See Ashland, KY
WVAH-TV, Huntington	See Charleston, WV
WDTV, Weston	See Clarksburg, WV
WTOV-TV, Wheeling	See Steubenville, OH

West Virginia Station Status as of October 1, 1987			
	VHF	UHF	TOTAL
Commercial Television Stations	8	3	11
Educational Television Stations	1	2	3
	9	5	14

Move Into The Future  
With  
**SPACE COMMERCE BULLETIN**  
Call 202/872-9200 for more information

# West Virginia—Bluefield

**WVVA**

Ch. 6

**Network Service:** NBC.

**Licensee:** WVVA Television Inc., 130-138 S. Fifth St., Quincy, IL 62301.

**Studio:** Route 460 Bypass, Box 1930, Bluefield, WV 24701.

**Telephone:** 304-325-5487. **TWX:** 710-938-8380.

**Technical Facilities:** Channel No. 6 (82-88 MHz). Authorized power: 50-kw max. visual, 6.03-kw max. aural (maximum permitted for altitude). Antenna: 1220-ft. above av. terrain, 185-ft. above ground, 3837-ft. above sea level.

Latitude 37° 15' 21.31"  
Longitude 81° 10' 55.43"

**Transmitter:** Top of East River Mountain.

**Multichannel TV Sound:** Stereo only.

**Satellite Earth Stations:** ADM, 5-meter; Gardiner, 6-meter; Harris, 6-meter; Gardiner, Harris receivers.

**News Services:** AP, NBC.

**Ownership:** Quincy Broadcasting Co. See Group Ownership of Television Stations.

**Began Operation:** July 31, 1955. Sale to present owner by Daily Telegraph Printing Co. approved by FCC April 9, 1979.

**Represented (sales):** Seltel Inc.

**Represented (legal):** Wilkinson, Barker, Knauer & Quinn.

**Represented (engineering):** Lohnes & Culver.

**Personnel:**

CHARLES WEBB, vice president & general manager.  
RALPH M. OAKLEY, station manager.  
STEVEN GREGORY, local sales manager.  
KENNETH DICK, chief engineer.

**Highest 30 Sec. Rate:** \$600.

**NETWORK BASE HOURLY RATE:** \$850.

**City of License:** Bluefield. **ADI:** Bluefield-Beckley-Oak Hill. **Rank:** 143.

Total Households: © MSI Consumer Market Data as of 1/1/87. TV Homes, TV% and Circulation © 1987 Arbitron. County coverage based on Arbitron study.

Net Weekly Circulation	State County	Total Households	TV Households	%
<b>50% &amp; Over</b>	<b>VIRGINIA</b>			
	Bland	2,200	2,100	95
	Tazewell	17,800	17,600	99
	Wythe	9,400	9,200	98
	<b>WEST VIRGINIA</b>			
	Greenbrier	14,400	14,100	98
	Mc Dowell	16,200	15,900	98
	Mercer	28,000	27,700	99
	Monroe	4,800	4,600	96
	Pocahontas	3,900	3,700	95
	Raleigh	32,900	32,500	99
	Summers	5,600	5,400	96
	Wyoming	12,200	12,000	98



WVVA BPCT-1515 Granted 10/20/54 © American Map Corp.. 14244

Net Weekly Circulation	State County	Total Households	TV Households	%	
<b>Between 25-49%</b>	<b>VIRGINIA</b>				
	Bath	2,000	2,000	100	
	Buchanan	12,200	11,900	98	
	Giles	6,100	6,000	98	
	<b>WEST VIRGINIA</b>				
	Fayette	21,300	21,100	99	
	Logan	17,500	17,300	99	
	<b>Between 5-24%</b>	<b>KENTUCKY</b>			
		Floyd	18,200	17,900	99
		Martin	4,700	4,600	98
		<b>VIRGINIA</b>			
Carroll		9,600	9,400	98	
Grayson		9,000	8,900	99	
Highland		1,100	1,100	100	
Pulaski		12,800	12,700	99	
Russell		11,900	11,700	98	
Smyth		11,700	11,600	99	
<b>WEST VIRGINIA</b>					
Boone	11,000	10,900	99		
Lincoln	8,100	8,000	99		
Mingo	12,800	12,600	98		
Nicholas	10,500	10,400	99		
<b>Station Totals</b>		<b>327,900</b>	<b>322,900</b>	<b>98</b>	
<b>Net Weekly Circulation (1987)</b>				<b>168,700</b>	
<b>Average Daily Circulation (1987)</b>				<b>105,000</b>	



# West Virginia—Charleston

## WCBS-TV

Ch. 8

**Network Service:** ABC.

**Licensee:** Rollins Telecasting Inc., 2195 Ingersoll Ave., Des Moines, IA 50312.

**Studio:** 1111 Virginia St. E., Charleston, WV 25301.

**Mailing Address:** Box 11138, Charleston, WV 25339.

**Telephone:** 304-346-5358. **TWX:** 710-930-8720.

**Technical Facilities:** Channel No. 8 (180-186 MHz). Authorized power: 158-kw visual, 19.1-kw aural. Antenna: 1236-ft. above av. terrain, 996-ft. above ground, 2046-ft. above sea level.

Latitude 38° 24' 27.9"  
Longitude 81° 54' 13.3"

**Transmitter:** Coal Mountain, 3.5-mi. W of St. Albans, WV.

**Satellite Earth Stations:** Andrew, 7-meter C-band; Andrew, 4.6-meter C-band; Scientific-Atlanta, 7-meter C-band; AFC, 3.6-meter Ku-band; AvanteK, M/A-Com, Scientific-Atlanta receivers.

**News Service:** AP.

**Ownership:** Heritage Media Inc. See Group Ownership of Television Stations.

**Began Operation:** August 16, 1954. Sale to present owner by Rollins Communications approved by FCC Sept. 19, 1986. Sale to Robbins by Tierney Co. approved Sept. 28, 1960 (**Television Digest**, Vol. 16:29, 40).

**Represented (sales):** Petry Television Inc.

**Represented (legal):** Sidley & Austin.

### Personnel:

JACK ROBINETTE, president, television group.  
DENNIS ADKINS, general manager.  
STEVEN M. HERMAN, general sales manager.  
JO COREY, operations manager.  
RICHARD W. CANTER, news director.  
MICHAEL J. HOOPER, promotion manager.  
ROBERT W. ROUSH, chief engineer.

**Highest One Hour Rate:** \$4200.

**Highest 30 Sec. Rate:** \$2000.

**City of License:** Charleston. **ADI:** Charleston-Huntington, WV. **Rank:** 47.

Total Households: © MSI Consumer Market Data as of 1/1/87. TV Homes, TV% and Circulation © 1987 Arbitron. County coverage based on Arbitron study.

Net Weekly Circulation	State County	Total Households	TV Households	%
<b>50% &amp; Over</b>	<b>KENTUCKY</b>			
	Boyd	20,600	20,500	100
	Carter	8,900	8,800	99
	Elliott	2,600	2,600	100
	Floyd	18,200	17,900	99
	Greenup	13,700	13,600	99
	Johnson	9,000	8,900	99
	Lawrence	5,400	5,300	98
	Magoffin	4,800	4,700	98
	Martin	4,700	4,600	98
	Pike	29,900	29,500	99
	<b>OHIO</b>			
	Athens	19,100	18,500	97
	Gallia	11,000	10,700	97
	Jackson	11,200	10,900	97
	Lawrence	23,700	23,200	98
	Meigs	8,900	8,700	98
Scioto	31,000	30,300	98	
Vinton	4,400	4,300	98	



Net Weekly Circulation	State County	Total Households	TV Households	%
<b>50% &amp; Over</b>	Washington	23,700	23,000	97
	<b>WEST VIRGINIA</b>			
	Boone	11,000	10,900	99
	Braxton	5,600	5,500	98
	Cabell	41,800	41,500	99
	Calhoun	3,400	3,300	97
	Clay	4,200	4,100	98
	Fayette	21,300	21,100	99
	Jackson	9,600	9,500	99
	Kanawha	89,400	88,800	99
	Lincoln	8,100	8,000	99
	Logan	17,500	17,300	99
	Mc Dowell	16,200	15,900	98
	Mason	10,100	10,000	99
	Mingo	12,800	12,600	98
	Nicholas	10,500	10,400	99
	Putnam	15,700	15,600	99
Raleigh	32,900	32,500	99	
Roane	5,600	5,500	98	
Wayne	17,000	16,800	99	
Wirt	2,000	2,000	100	
Wood	35,500	35,100	99	
Wyoming	12,200	12,000	98	
<b>Between 25-49%</b>	<b>KENTUCKY</b>			
	Lewis	5,000	4,900	98
	Morgan	4,300	4,200	98
<b>OHIO</b>				
Pike	8,900	8,600	97	

(Continued on page A-1141)

Station Totals	790,800	778,800	98
<b>Net Weekly Circulation (1987)</b>			<b>519,500</b>
<b>Average Daily Circulation (1987)</b>			<b>291,100</b>

# West Virginia—Huntington-Charleston

## WOWK-TV

Ch. 13

**Network Service:** CBS.

**Licensee:** Gateway Communications Co.

**Studio:** WOWK-TV Television Center, 555 5th Ave., Box 13, Huntington, WV 25706-0013.

**Mailing Address:** Box 13, Huntington, WV 25706-0013.

**Telephone:** 304-525-7661. **TWX:** 710-931-8078.

**Technical Facilities:** Channel No. 13 (210-216 MHz). Authorized power: 132-kw visual, 26.3-kw aural. Antenna: 1270-ft. above av. terrain, 1109-ft. above ground, 2049-ft. above sea level.

Latitude 38° 30' 21"  
Longitude 82° 12' 30"

**Transmitter:** Barker's Ridge Rd., Huntington.

**Satellite Earth Stations:** 2 Channel Master, 3.5-meter C-band; Scientific-Atlanta, 7-meter C-band; Scientific-Atlanta, 4.6-meter C-band; RCA, 3.5-meter Ku-band; Channel Master, M/A-Com, Scientific-Atlanta receivers.

**News Services:** CBS, CNN, UPI.

**Ownership:** Gateway Communications Inc. See Group Ownership of Television Stations.

**Began Operation:** October 2, 1955. Sale to present owner by Reeves Telecom approved by FCC Sept. 13, 1974. Sale to Reeves by Cowles Bcstg. Co. approved Dec. 21, 1960 (*Television Digest*, Vol. 16:43, 52). Sale to Cowles by S. J. Hyman theatre interests approved June 20, 1956 (Vol. 12:18, 25).

**Represented (sales):** Blair Television.

**Represented (legal):** Wilner & Scheiner.

**Represented (engineering):** Smith & Powstenko.

**Personnel:**

- LEO M. MacCOURTNEY, vice president & general manager.
- MICHAEL J. FERKO, general & local sales manager.
- ANDREW FOOTO, national & regional sales manager.
- PAUL DICKER, program director.
- ROBERT WILLIS, promotion director.
- AL GROSSNIKLAUS, chief engineer.
- BRIAN PETERSON, news director.

**Highest One Hour Rate:** \$6000.

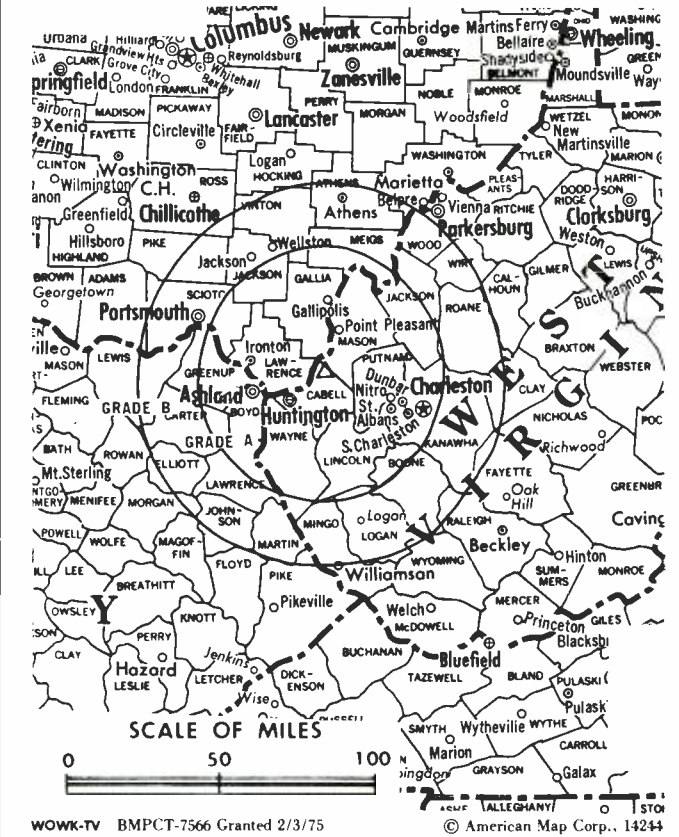
**Highest 30 Sec. Rate:** \$1200.

**NETWORK BASE HOURLY RATE:** \$1450.

**City of License:** Huntington. **ADI:** Charleston-Huntington, WV. **Rank:** 47.

Total Households: © MSI Consumer Market Data as of 1/1/87. TV Homes, TV% and Circulation © 1987 Arbitron. County coverage based on Arbitron study.

Net Weekly Circulation	State County	Total Households	TV Households	%
<b>50% &amp; Over</b>	<b>KENTUCKY</b>			
	Boyd	20,600	20,500	100
	Carter	8,900	8,800	99
	Elliott	2,600	2,600	100
	Floyd	18,200	17,900	99
	Greenup	13,700	13,600	99
	Johnson	9,000	8,900	99
	Lawrence	5,400	5,300	98
	Lewis	5,000	4,900	98
	Magoffin	4,800	4,700	98
Martin	4,700	4,600	98	
Morgan	4,300	4,200	98	



WOWK-TV BMPCT-7566 Granted 2/3/75

© American Map Corp., 14244

Net Weekly Circulation	State County	Total Households	TV Households	%
<b>50% &amp; Over</b>	Pike	29,900	29,500	99
	<b>OHIO</b>			
	Athens	19,100	18,500	97
	Gallia	11,000	10,700	97
	Jackson	11,200	10,900	97
	Lawrence	23,700	23,200	98
	Meigs	8,900	8,700	98
	Scioto	31,000	30,300	98
	Vinton	4,400	4,300	98
	Washington	23,700	23,000	97
<b>WEST VIRGINIA</b>				
Boone	11,000	10,900	99	
Cabell	41,800	41,500	99	
Fayette	21,300	21,100	99	
Jackson	9,600	9,500	99	
Kanawha	89,400	88,800	99	
Lincoln	8,100	8,000	99	
Logan	17,500	17,300	99	
Mc Dowell	16,200	15,900	98	
Mason	10,100	10,000	99	
Mingo	12,800	12,600	98	
Pleasants	2,900	2,900	100	
Putnam	15,700	15,600	99	
Raleigh	32,900	32,500	99	
Roane	5,600	5,500	98	
Wayne	17,000	16,800	99	
Wood	35,500	35,100	99	
Wyoming	12,200	12,000	98	
<b>(Continued on page A-1141)</b>				
<b>Station Totals</b>		<b>789,000</b>	<b>776,700</b>	<b>98</b>
<b>Net Weekly Circulation (1987)</b>			<b>504,500</b>	
<b>Average Daily Circulation (1987)</b>			<b>277,200</b>	

# West Virginia—Huntington-Charleston

**WSAZ-TV**

Ch. 3

**Network Service:** NBC.

**Licensee:** Lee Enterprises Inc., WSAZ Bldg., 645 Fifth Ave., Huntington, WV 25701.

**Studios:** 645 5th Ave., Huntington, WV 25701; Columbia Ave. & Virginia St., Charleston, WV.

**Telephones:** 304-697-4780, Huntington; 304-344-3521, Charleston.

**TWX:** 710-931-8034.

**Technical Facilities:** Channel No. 3 (60-66 MHz). Authorized power: 46.8-kw visual, 6.92-kw aural. Antenna: 1253-ft. above av. terrain, 1069-ft. above ground, 2049-ft. above sea level.

Latitude 38° 30' 34"  
Longitude 82° 13' 09"

**Transmitter:** Barker's Ridge, WV.

**Multichannel TV Sound:** Stereo only.

**Satellite Earth Stations:** Transmit/receive Satcom Technologies, 5.5-meter Ku-band; Pinzone, 5-meter C-band; 5-meter Ku-band; DX Engineering, Harris, M/A-Com, Pinzone receivers.

**News Services:** AP, NBC.

**Ownership:** Lee Enterprises Inc. See Group Ownership of Television Stations.

**Began Operation:** October 14, 1949. Sale to present owner by Capital Cities Bcstg. approved by FCC Feb. 1971. Previous sale by Goodwill Stations Inc. approved July 29, 1964 (*Television Digest*, Vol. 4:9, 18, 19, 31). Sale to Goodwill Stations by Huntington Publishing Co. & Mrs. Eugene Katz approved March 20, 1961 (Vol. 17:6, 14).

**Represented (sales):** Katz Television.

**Represented (legal):** Pierson, Ball & Dowd.

**Personnel:**

- GARY SCHMEDDING, general manager.
- GEORGE M. CURRY, program manager.
- DON RAY, general sales manager.
- BILL ALLEN, business manager.
- GARY McNAIR, creative services manager.
- ROBERT HARRIS, Charleston operations manager.
- BILL CUMMINGS, news manager.
- HELEN BOWE, traffic manager.
- BOB DEAN, manager of engineering.

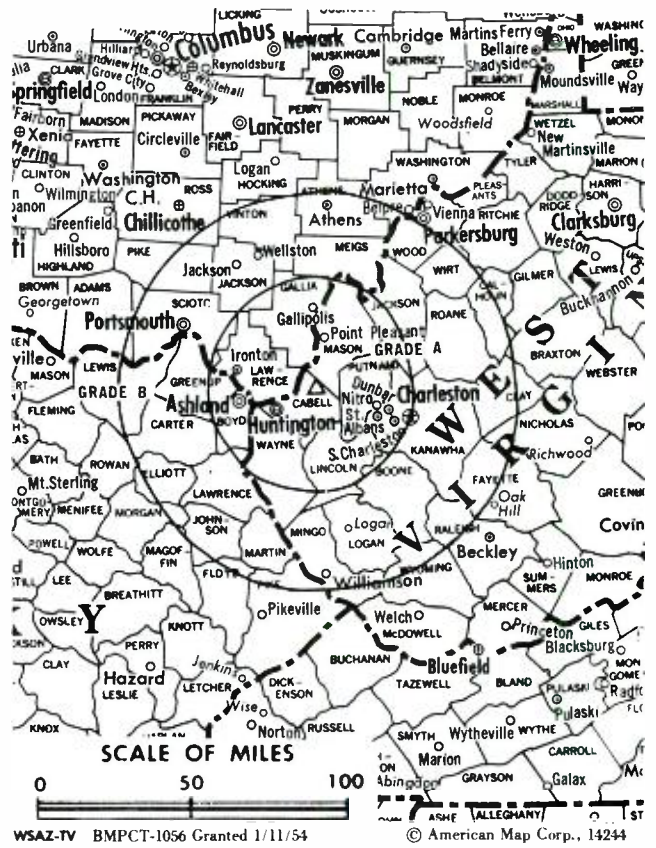
**Highest 30 Sec. Rate:** \$3500.

**NETWORK BASE HOURLY RATE:** \$1700.

**City of License:** Huntington. **ADI:** Charleston-Huntington, WV. **Rank:** 47.

Total Households: © MSI Consumer Market Data as of 1/1/87. TV Homes, TV% and Circulation © 1987 Arbitron. County coverage based on Arbitron study.

Net Weekly Circulation	State County	Total Households	TV Households	%
<b>50% &amp; Over</b>	<b>KENTUCKY</b>			
	Boyd	20,600	20,500	100
	Carter	8,900	8,800	99
	Elliott	2,600	2,600	100
	Floyd	18,200	17,900	99
	Greenup	13,700	13,600	99
	Johnson	9,000	8,900	99
	Lawrence	5,400	5,300	98
	Lewis	5,000	4,900	98
	Magoffin	4,800	4,700	98
	Martin	4,700	4,600	98



Net Weekly Circulation	State County	Total Households	TV Households	%
<b>50% &amp; Over</b>	Morgan	4,300	4,200	98
	Pike	29,900	29,500	99
	<b>OHIO</b>			
	Athens	19,100	18,500	97
	Gallia	11,000	10,700	97
	Jackson	11,200	10,900	97
	Lawrence	23,700	23,200	98
	Meigs	8,900	8,700	98
	Pike	8,900	8,600	97
	Scioto	31,000	30,300	98
	Vinton	4,400	4,300	98
	Washington	23,700	23,000	97
	<b>WEST VIRGINIA</b>			
	Boone	11,000	10,900	99
	Braxton	5,600	5,500	98
	Cabell	41,800	41,500	99
	Calhoun	3,400	3,300	97
	Clay	4,200	4,100	98
	Fayette	21,300	21,100	99
	Gilmer	3,000	2,900	97
	Jackson	9,600	9,500	99
	Kanawha	89,400	88,800	99
	Lincoln	8,100	8,000	99
	Logan	17,500	17,300	99
	Mc Dowell	16,200	15,900	98
	Mason	10,100	10,000	99
	Mingo	12,800	12,600	98
	Nicholas	10,500	10,400	99

(Continued on page A-1141)

<b>Station Totals</b>	<b>842,000</b>	<b>828,800</b>	<b>98</b>
<b>Net Weekly Circulation (1987)</b>		<b>580,200</b>	
<b>Average Daily Circulation (1987)</b>		<b>388,700</b>	

# West Virginia—Charleston-Huntington

## VVAH-TV

Ch. 23

Network Service: Fox.

Licensee: West Virginia Telecasting Inc., 110 Roessler Rd., Suite 202, Pittsburgh, PA 15220.

Studio: 23 Broadcast Plaza, Hurricane, WV 25526.

Telephone: 304-757-8823.

Technical Facilities: Channel No. 23 (524-530 MHz). Authorized power: 5000-kw max. visual, 500-kw max. aural. Antenna: 1722-ft. above av. terrain, 1573-ft. above ground, 2546-ft. above sea level.

Latitude 38° 25' 15"  
Longitude 81° 55' 27"

Holds CP for change to Ch. 11 (198-204 MHz).

Transmitter: S side of Poplar Fork RD., 1.53-mi. N of U.S. Rte. 60.

Satellite Earth Stations: AFC, 3.7-meter Ku-band; Automation Techniques, 3.7-meter; Vidare, 5.6-meter; Automation Techniques, M/A-Com receivers.

Ownership: Lyndhurst Associates Ltd. See Meridian Group in Group Ownership of Television Stations. Note: Sale to Act III Bcstg. pends (Television Digest, Vol. 27:42).

Began Operation: September 19, 1982.

Represented (sales): MMT Marketing.

Represented (legal): Wiley, Rein & Fielding.

Represented (engineering): Charles I. Gallagher, P. E.

### Personnel:

GARY DREISPUL, general manager.  
WILLIAM WHITE, general sales manager.  
GEORGE PARNICZA, chief engineer.  
P. J. RYAL, local & regional sales manager.

Highest One Hour Rate: \$2500.

Highest 30 Sec. Rate: (June 1, 1987) \$350.

City of License: Charleston. ADI: Charleston-Huntington, WV. Rank: 47.

Total Households: © MSI Consumer Market Data as of 1/1/87. TV Homes, TV% and Circulation © 1987 Arbitron. County coverage based on Arbitron study.

Net Weekly Circulation	State County	Total Households	TV Households	Households %
<b>50% &amp; Over</b>	<b>KENTUCKY</b>			
	Boyd	20,600	20,500	100
	Floyd	18,200	17,900	99
	Greenup	13,700	13,600	99
	Martin	4,700	4,600	98
	<b>OHIO</b>			
	Gallia	11,000	10,700	97
	Meigs	8,900	8,700	98
	Washington	23,700	23,000	97
	<b>VIRGINIA</b>			
	Buchanan	12,200	11,900	98
	<b>WEST VIRGINIA</b>			
	Boone	11,000	10,900	99
Cabell	41,800	41,500	99	
Jackson	9,600	9,500	99	
Kanawha	89,400	88,800	99	
Lincoln	8,100	8,000	99	
Logan	17,500	17,300	99	
Mason	10,100	10,000	99	
Mingo	12,800	12,600	98	
Nicholas	10,500	10,400	99	
Putnam	15,700	15,600	99	
Roane	5,600	5,500	98	
<b>Between 25-49%</b>	<b>KENTUCKY</b>			
	Carter	8,900	8,800	99
	Elliott	2,600	2,600	100
	Johnson	9,000	8,900	99
	Lawrence	5,400	5,300	98
Lewis	5,000	4,900	98	
Morgan	4,300	4,200	98	



Net Weekly Circulation	State County	Total Households	TV Households	Households %
<b>Between 25-49%</b>	<b>PIKE</b>	29,900	29,500	99
	<b>ROWAN</b>	6,200	6,100	98
	<b>OHIO</b>			
	Athens	19,100	18,500	97
	Jackson	11,200	10,900	97
	Lawrence	23,700	23,200	98
	Scioto	31,000	30,300	98
	Vinton	4,400	4,300	98
	<b>WEST VIRGINIA</b>			
	Braxton	5,600	5,500	98
Clay	4,200	4,100	98	
Fayette	21,300	21,100	99	
Mc Dowell	16,200	15,900	98	
Raleigh	32,900	32,500	99	
Wayne	17,000	16,800	99	
Wirt	2,000	2,000	100	
Wood	35,500	35,100	99	
Wyoming	12,200	12,000	98	
<b>Between 5-24%</b>	<b>KENTUCKY</b>			
	Magoffin	4,800	4,700	98
	Menifee	1,600	1,600	100
	Wolfe	2,500	2,400	96
	<b>OHIO</b>			
	Adams	9,100	8,700	96
	Morgan	5,300	5,100	96
	Pike	8,900	8,600	97
	<b>WEST VIRGINIA</b>			
	Calhoun	3,400	3,300	97
Gilmer	3,000	2,900	97	
Greenbrier	14,400	14,100	98	
Pocahontas	3,900	3,700	95	
Ritchie	4,500	4,400	98	
Summers	5,600	5,400	96	
Webster	4,600	4,500	98	
<b>Station Totals</b>		<b>724,300</b>	<b>712,900</b>	<b>98</b>
<b>Net Weekly Circulation (1987)</b>				<b>343,500</b>
<b>Average Daily Circulation (1987)</b>				<b>158,100</b>

# West Virginia—Clarksburg-Fairmont

## WBOY-TV

Ch. 12

**Network Service:** NBC.

**Licensee:** WBOY-TV Inc., 912 W. Pike St., Clarksburg, WV 26301.

**Studio:** 912 W. Pike St., Clarksburg, WV 26301.

**Telephone:** 304-623-3311. **TWX:** 710-939-6813.

**Technical Facilities:** Channel No. 12 (204-210 MHz). Authorized power: 265-kw visual, 26.2-kw aural. Antenna: 860-ft. above av. terrain, 572-ft. above ground, 2024-ft. above sea level.

Latitude 39° 17' 06"  
Longitude 80° 19' 47"

**Transmitter:** Pinnickinnick Mountain.

**Multichannel TV Sound:** Stereo only.

**Satellite Earth Stations:** 4 in operation; Microdyne, 5-meter; Microdyne, Harris receivers.

**News Services:** AP, CNN.

**Ownership:** Birney Imes Jr., 56%; Nancy T. Imes, 36%; Stan Siegal, 8%. See Birney Imes in Group Ownership of Television Stations.

**Began Operation:** November 17, 1957. Sale to present owners by Marion R. Ascoli, Max Ascoli & Nathan W. Levin approved by FCC Nov. 5, 1976. Previous sale by Rust Craft Bcstg. Co. was granted March 11, 1964 by FCC (*Television Digest*, Vol. 3:12, 46; 4:11). For transfer of all WSTV Inc. properties to Rust Craft Broadcasting Co. Inc., see WTOV, Steubenville, OH.

**Represented (sales):** Seltel Inc.

**Represented (legal):** Latham & Watkins.

**Represented (engineering):** A. D. Ring & Associates.

**Personnel:**

STAN SIEGAL, vice president & general manager.  
FRANCES BASILE, program director.  
RANDY THOMAS, news director.  
JOE WRIGHT, chief engineer.

**Highest One Hour Rate:** \$1500.

**Highest 30 Sec. Rate (May 1, 1987):** \$400.

**NETWORK BASE HOURLY RATE:** \$750.

**City of License:** Clarksburg. **ADI:** Clarksburg-Weston. **Rank:** 166.

Total Households: © MSI Consumer Market Data as of 1/1/87. TV Homes, TV% and Circulation © 1987 Arbitron. County coverage based on Arbitron study.

Net Weekly Circulation	State County	Total Households	TV Households	%
<b>50% &amp; Over</b>	<b>WEST VIRGINIA</b>			
	Barbour	6,200	6,100	98
	Doddridge	2,800	2,800	100
	Gilmer	3,000	2,900	97
	Harrison	29,700	29,500	99
	Lewis	7,100	7,000	99
	Marion	25,300	25,100	99
	Monongalia	29,000	28,600	99
	Preston	11,300	11,100	98



Net Weekly Circulation	State County	Total Households	TV Households	%
<b>50% &amp; Over</b>	Randolph	10,700	10,500	98
	Ritchie	4,500	4,400	98
	Taylor	6,300	6,200	98
	Tucker	3,400	3,300	97
	Upshur	9,000	8,900	99
	Wetzel	8,100	8,000	99
<b>Between 25-49%</b>	<b>WEST VIRGINIA</b>			
	Braxton	5,600	5,500	98
	Pleasants	2,900	2,900	100
	Tyler	4,100	4,000	98
Webster	4,600	4,500	98	
<b>Between 5-24%</b>	<b>MARYLAND</b>			
	Garrett	10,000	9,800	98
	<b>OHIO</b>			
Monroe	6,200	6,000	97	
Washington	23,700	23,000	97	
<b>WEST VIRGINIA</b>	Calhoun	3,400	3,300	97
	Nicholas	10,500	10,400	99
	Pendleton	3,100	3,000	97
	Pocahontas	3,900	3,700	95
	Wirt	2,000	2,000	100
<b>Station Totals</b>		<b>236,400</b>	<b>232,500</b>	<b>98</b>
<b>Net Weekly Circulation (1987)</b>				<b>142,300</b>
<b>Average Daily Circulation (1987)</b>				<b>88,600</b>

# West Virginia—Clarksburg-Weston

**WDTV**

Ch. 5

**Network Service:** CBS.

**Licensee:** W. Russell Withers Jr., Box 480, Bridgeport, WV 26330.

**Studio:** 5 Television Dr., Bridgeport, WV 26330.

**Mailing Address:** Box 480, Bridgeport, WV 26330.

**Telephones:** 304-623-5555, Bridgeport; 304-269-2498, Weston.

**TWX:** 710-935-1142.

**Technical Facilities:** Channel No. 5 (76-82 MHz). Authorized power: 100-kw visual, 20-kw aural. Antenna: 884-ft. above av. terrain, 505-ft. above ground, 2165-ft. above sea level.

Latitude 39° 04' 27"  
Longitude 80° 25' 28"

**Transmitter:** Television Park, Fisher Mountain, U. S. Rte. 19, Weston, WV.

**Satellite Earth Stations:** ADM, 6-meter C-band; Scientific-Atlanta, 4.6-meter C-band; Scientific-Atlanta, 7-meter C-band; AFC, 3.3-meter Ku-band; General Instrument, Scientific-Atlanta, Automation Techniques, M/A-Com receivers.

**News Service:** AP.

**Ownership:** W. Russell Withers Jr., 100%. See Group Ownership of Television Stations.

**Began Operation:** June 22, 1960. Sale to present owner by Broadcasting Industries of WV approved by FCC April 5, 1973. Transfer of control to William A. Meehan, Receiver, from Broadcast Industries of WV, approved by FCC June 30, 1971. Sale to Broadcast Industries (formerly Medallion Pictures) by J. Patrick Beacom, Thomas P. Johnson & George W. Eby approved Aug. 24, 1966 (Television Digest, Vol. 6:34, 35).

**Represented (sales):** Katz Television.

**Represented (legal):** Gardner, Carton & Douglas.

**Personnel:**

- W. RUSSELL WITHERS JR., owner.
- MELVIN KOFOD, general manager & general sales manager.
- NANCY DOTSON, local sales manager.
- NICK PELLEGRIN, program director.
- KEN SELVAGGI, news director.
- MAURICE E. HESKETT, chief engineer.

**Highest One Hour Rate:** \$1300.

**Highest 30 Sec. Rate:** \$500.

**NETWORK BASE HOURLY RATE:** \$1300.

**City of License:** Weston. **ADI:** Clarksburg-Weston. **Rank:** 166.

Total Households: © MSI Consumer Market Data as of 1/1/87. TV Homes, TV% and Circulation © 1987 Arbitron. County coverage based on Arbitron study.

Net Weekly Circulation	State County	Total Households	TV Households	%
<b>50% &amp; Over</b>	<b>WEST VIRGINIA</b>			
	Barbour	6,200	6,100	98
	Braxton	5,600	5,500	98
	Calhoun	3,400	3,300	97
	Doddridge	2,800	2,800	100
	Gilmer	3,000	2,900	97
	Harrison	29,700	29,500	99
	Lewis	7,100	7,000	99
	Marion	25,300	25,100	99
	Monongalia	29,000	28,600	99
	Pleasants	2,900	2,900	100
	Preston	11,300	11,100	98



Net Weekly Circulation	State County	Total Households	TV Households	%	
<b>50% &amp; Over</b>	Randolph	10,700	10,500	98	
	Ritchie	4,500	4,400	98	
	Taylor	6,300	6,200	98	
	Tucker	3,400	3,300	97	
	Upshur	9,000	8,900	99	
	Webster	4,600	4,500	98	
	Wirt	2,000	2,000	100	
<b>Between 25-49%</b>	<b>MARYLAND</b>				
	Garrett	10,000	9,800	98	
	<b>OHIO</b>				
Washington	23,700	23,000	97		
<b>WEST VIRGINIA</b>	Clay	4,200	4,100	98	
	Nicholas	10,500	10,400	99	
	Pendleton	3,100	3,000	97	
	Tyler	4,100	4,000	98	
	Wetzel	8,100	8,000	99	
	Wood	35,500	35,100	99	
	<b>Between 5-24%</b>	<b>OHIO</b>			
		Monroe	6,200	6,000	97
Noble		4,200	4,000	95	
<b>VIRGINIA</b>	Highland	1,100	1,100	100	
	<b>WEST VIRGINIA</b>				
	Fayette	21,300	21,100	99	
	Grant	3,800	3,700	97	
	Ohio	23,000	22,900	100	
	Pocahontas	3,900	3,700	95	
	Roane	5,600	5,500	98	
	<b>Station Totals</b>		<b>335,100</b>	<b>330,000</b>	<b>98</b>
<b>Net Weekly Circulation (1987)</b>			<b>183,500</b>		
<b>Average Daily Circulation (1987)</b>			<b>98,800</b>		

# West Virginia—Clarksburg

**WLYJ**

**Ch. 46**

**Network Service:** None, independent.

**Licensee:** Christian Communication Center Inc., 775 W. Pike St., Clarksburg, WV 26301.

**Studio:** 775 W. Pike St.

**Mailing Address:** Box 2544, Clarksburg, WV 26302-2544.

**Telephone:** 304-623-5783.

**Technical Facilities:** Channel No. 46 (662-668 MHz). Authorized power: 156-kw max. visual, 15.6-kw max. aural. Antenna: 796-ft. above av. terrain, 632-ft. above ground, 1992-ft. above sea level.

Latitude 39° 18' 02"  
Longitude 80° 20' 37"

**Transmitter:** N. 16th Extended, Clarksburg.

**Satellite Earth Stations:** Scientific-Atlanta, 5-meter; Paradigm, 3.7-meter; DX Antenna receivers.

**Ownership:** Joseph Rose, pres.; Lucien Sammons Jr., v.p.; A. M. Roberts, treas.; Jack L. Kincaid, secy.

**Began Operation:** February 8, 1981.

**Represented (legal):** Gammon & Grange.

**Represented (engineering):** Serge Bergen.

**Personnel:**

JACK L. KINCAID, general manager.  
WAYNE L. FAST, chief engineer.

**Highest One Hour Rate:** \$300.

**Highest 30 Sec. Rate:** \$60.

**City of License:** Clarksburg. **ADI:** Clarksburg-Weston. **Rank:** 166.

Total Households: © MSI Consumer Market Data as of 1/1/87. TV Homes, TV% and Circulation © 1987 Arbitron. County coverage based on Arbitron study.



Net Weekly Circulation	State County	Total Households	TV Households	%
<b>Between 5-24%</b>	<b>WEST VIRGINIA</b>			
	Barbour	6,200	6,100	98
	Doddridge	2,800	2,800	100
	Harrison	29,700	29,500	99
	Marion	25,300	25,100	99
	Ritchie	4,500	4,400	98
	Taylor	6,300	6,200	98
<b>Station Totals</b>		<b>74,800</b>	<b>74,100</b>	<b>99</b>
<b>Net Weekly Circulation (1987)</b>				<b>7,400</b>
<b>Average Daily Circulation (1987)</b>				<b>3,300</b>

# West Virginia—Beckley-Bluefield-Oak Hill

## WOAY-TV

Ch. 4

Network Service: ABC.

Licensee: Thomas Broadcasting Co., Box 251, Oak Hill, WV 25901.

Studio: U. S. Hwy. 21, 0.7-mi. S of Oak Hill.

Mailing Address: Box 251, Oak Hill, WV 25901.

Telephone: 304-469-3361.

Technical Facilities: Channel No. 4 (66-72 MHz). Authorized power: 100-kw visual, 20-kw aural. Antenna: 740-ft. above av. terrain, 688-ft. above ground, 2683-ft. above sea level.

Latitude 37° 57' 30"  
Longitude 81° 09' 03"

Transmitter: U. S. Hwy. 21, 0.7-mi. S of Oak Hill city limits.

Satellite Earth Station: In operation.

AM Affiliate: WOAY, 10-kw, 860 kHz.

FM Affiliate: WOAY-FM, 26-kw, 94.1 MHz (No. 231), 660-ft.

News Services: ABC, UPI.

Ownership: Thomas Broadcasting Co. Helen G. Thomas, 48.7%; Robert R. Thomas III, Helen L. Thomas, John G. Thomas, Barbara L. T. Canterbury & Sarah A. Thomas, 10.26% each.

Began Operation: December 3, 1954.

Represented (sales): Katz Television.

Represented (legal): Fletcher, Heald & Hildreth.

Represented (engineering): Silliman & Silliman.

### Personnel:

ROBERT R. THOMAS III, president.  
CURTIS W. BUTLER, vice president & general manager.  
JIM MARTIN, chief engineer.  
DON WATKINS, production manager.

Highest 30 Sec. Rate: \$400.

NETWORK BASE HOURLY RATE: \$375.

City of License: Oak Hill. ADI: Bluefield-Beckley-Oak Hill. Rank: 143.

Total Households: © MSI Consumer Market Data as of 1/1/87. TV Homes, TV% and Circulation © 1987 Arbitron. County coverage based on Arbitron study.

Net Weekly Circulation	State County	Total Households	TV Households	%
50% & Over	<b>VIRGINIA</b>			
	Tazewell	17,800	17,600	99
	<b>WEST VIRGINIA</b>			
	Boone	11,000	10,900	99
	Braxton	5,600	5,500	98
	Calhoun	3,400	3,300	97
	Clay	4,200	4,100	98
	Fayette	21,300	21,100	99
	Greenbrier	14,400	14,100	98
	Mc Dowell	16,200	15,900	98
	Mercer	28,000	27,700	99
	Monroe	4,800	4,600	96
	Nicholas	10,500	10,400	99
	Raleigh	32,900	32,500	99



WOAY-TV BMPCT-2280 Granted 8/3/54

© American Map Corp., 14244

Net Weekly Circulation	State County	Total Households	TV Households	%
50% & Over	Summers	5,600	5,400	96
	Webster	4,600	4,500	98
	Wyoming	12,200	12,000	98
Between 25-49%	<b>WEST VIRGINIA</b>			
	Gilmer	3,000	2,900	97
	Logan	17,500	17,300	99
	Pocahontas	3,900	3,700	95
Roane	5,600	5,500	98	
Between 5-24%	<b>KENTUCKY</b>			
	Martin	4,700	4,600	98
Pike	29,900	29,500	99	
<b>VIRGINIA</b>	Alleghany	9,200	9,100	99
	Bath	2,000	2,000	100
	Bland	2,200	2,100	95
	Buchanan	12,200	11,900	98
	Dickenson	7,000	6,900	99
	Giles	6,100	6,000	98
<b>WEST VIRGINIA</b>	Jackson	9,600	9,500	99
	Kanawha	89,400	88,800	99
	Lincoln	8,100	8,000	99
	Mingo	12,800	12,600	98
	Putnam	15,700	15,600	99
	Ritchie	4,500	4,400	98
<b>Station Totals</b>		<b>435,900</b>	<b>430,000</b>	<b>98</b>
<b>Net Weekly Circulation (1987)</b>			<b>190,700</b>	
<b>Average Daily Circulation (1987)</b>			<b>107,000</b>	



# West Virginia—Parkersburg-Marietta, Ohio

## WTAP-TV

Ch. 15

Network Service: NBC.

Licensee: Benedek Broadcasting Corp., 121 W. 7th St., Parkersburg, WV 26102.

Studio: 121 W. 7th St., Parkersburg, WV 26102.

Telephone: 304-485-4588.

Technical Facilities: Channel No. 15 (476-482 MHz). Authorized power: 236-kw max. & 208-kw horizontal visual, 46.6-kw max. & 41.4-kw horizontal aural. Antenna: 620-ft. above av. terrain, 435-ft. above ground, 1395-ft. above sea level.

Latitude 39° 20' 59"  
Longitude 81° 33' 56"

Transmitter: Dole's Knob, Constitution, OH.

Satellite Earth Station: ADM, 3.9-meter; Harris, Drake receivers.

News Services: AP, NPS, UPI.

Ownership: Benedek Broadcasting Corp. See Group Ownership of Television Stations.

Began Operation: October 8, 1953. Sale to present owner by Robert E. Richardson, et al., approved by FCC Oct. 3, 1979 (Television Digest, Vol. 19:44). Previous sale by R. L. Drake Co. approved Nov. 1974. Sale by T/R Inc. (Zanesville Publishing) approved Nov. 2, 1967. Sale by Frank Baer-Howard Chernoff group approved March 30, 1955 (Vol. 11:10, 14).

Represented (sales): Seltel Inc.; Dome & Assoc.

Represented (legal): Wilner & Scheiner.

### Personnel:

SHERMAN A. GRIMM, general manager.  
CHARLES HELMICK, chief engineer.

Highest 30 Sec. Rate: \$250.

NETWORK BASE HOURLY RATE: \$125.

City of License: Parkersburg. ADI: Parkersburg. Rank: 198.

Total Households: © MSI Consumer Market Data as of 1/1/87. TV Homes, TV% and Circulation © 1987 Arbitron. County coverage based on Arbitron study.

Net Weekly Circulation	State County	Total Households	TV Households	%
50% & Over	OHIO			
	Washington	23,700	23,000	97



Net Weekly Circulation	State County	Total Households	TV Households	%
50% & Over	WEST VIRGINIA			
	Pleasants	2,900	2,900	100
	Wood	35,500	35,100	99
Between 5-24%	OHIO			
	Athens	19,100	18,500	97
	Morgan	5,300	5,100	96
	Noble	4,200	4,000	95
WEST VIRGINIA	Doddridge	2,800	2,800	100
	Jackson	9,600	9,500	99
	Ritchie	4,500	4,400	98
	Roane	5,600	5,500	98
	Tyler	4,100	4,000	98
	Wirt	2,000	2,000	100
Station Totals		119,300	116,800	97
Net Weekly Circulation (1987)			57,200	
Average Daily Circulation (1987)			36,400	

# West Virginia—Wheeling

**WTRF-TV**

Ch. 7



**Network Service:** CBS, ABC.

**Licensee:** Forward Tele-Productions Inc., 96 16th St., Wheeling, WV 26003.

**Studio:** 96 16th St., Wheeling, WV 26003.

**Telephone:** 304-232-7777. **TWX:** 710-932-8241.

**Technical Facilities:** Channel No. 7 (174-180 MHz). Authorized power: 316-kw visual, 30.9-kw aural, with electrical beam tilt. Antenna: 962-ft. above av. terrain, 740-ft. above ground, 2025-ft. above sea level.

Latitude 40° 03' 41"  
Longitude 80° 45' 08"

**Transmitter:** R.D. 1, Kirkwood Heights, Bridgeport, OH.

**Satellite Earth Stations:** Microdyne, 7-meter C-band; M/A-Com Ku-band; 2 Chapparral Ku- & C-band; Uniden, 3.5-meter; Scientific-Atlanta, 7-meter C-band; Chapparral, M/A-Com, Microdyne, Scientific-Atlanta, Uniden receivers.

**News Services:** AP, NIWS, UPI.

**Ownership:** Forward Communications Corp. See Group Ownership of Television Stations.

**Began Operation:** October 24, 1953. Sale to present owners approved by FCC Aug. 16, 1984. FCC approved transfer of control to Forward Communications from Albert V. Dix family Feb. 28, 1969. Forward assumed control April 8, 1969. Previously, Dix family increased holdings from 30% to 90% by stock purchases from **Wheeling Intelligencer** and **News Register** (30%) and Thomas Bloch family and estate after FCC approved transfer of control Dec. 17, 1958 (**Television Digest**, Vol. 14:46, 48, 52).

**Represented (sales):** Blair Television.

**Represented (legal):** Wiley, Rein & Fielding.

**Personnel:**

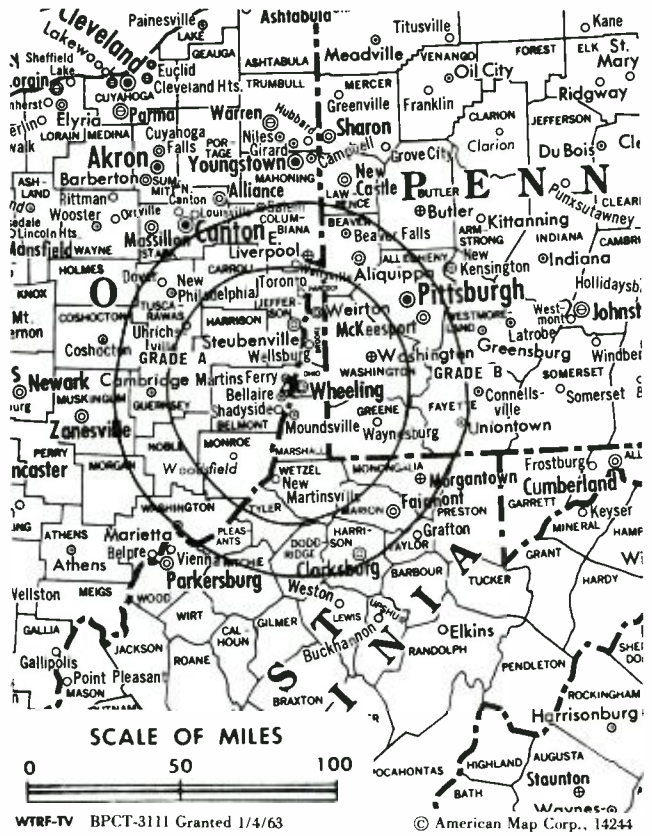
JAMES G. SQUIBB JR., president, general & programming manager.  
FRANK CURTIS, vice president, sales.  
GEORGE CARROLL, vice president, operations.  
MARK DAVIS, vice president, news.  
SANDRA HAMM, news director.  
HOWARD MONROE, assignments editor.  
PATRICK J. GAUGHAN, promotion manager.  
JOE DUMAS, chief engineer.

**Highest One Hour Rate:** \$2400.

**Highest 30 Sec. Rate:** \$570.

**NETWORK BASE HOURLY RATE:** \$2297.

**City of License:** Wheeling. **ADI:** Wheeling, WV-Steubenville, OH. **Rank:** 134.



WTRF-TV BPCT-3111 Granted 1/4/63 © American Map Corp., 14244  
Total Households: © MSI Consumer Market Data as of 1/1/87. TV Homes, TV% and Circulation © 1987 Arbitron. County coverage based on Arbitron study.

Net Weekly Circulation	State County	Total Households	TV Households	%
<b>50% &amp; Over</b>	<b>OHIO</b>			
	Belmont	31,800	31,300	98
	Carroll	9,700	9,600	99
	Guernsey	15,800	15,400	97
	Harrison	6,300	6,200	98
	Jefferson	32,500	32,100	99
	Monroe	6,200	6,000	97
	Noble	4,200	4,000	95
	Tuscarawas	32,900	32,200	98
	<b>Between 25-49%</b>	<b>WEST VIRGINIA</b>		
Brooke		10,600	10,600	100
Hancock		14,700	14,700	100
Marshall		15,100	15,000	99
Ohio		23,000	22,900	100
Pleasants		2,900	2,900	100
Tyler		4,100	4,000	98
Wetzel		8,100	8,000	99
<b>OHIO</b>				
Columbiana		41,400	40,800	99
Coshocton	13,900	13,500	97	
Muskingum	31,500	30,900	98	
Washington	23,700	23,000	97	
<b>PENNSYLVANIA</b>				
Greene	15,600	15,200	97	
Washington	82,100	80,800	98	
Marion	25,300	25,100	99	
Monongalia	29,000	28,600	99	
(Continued on page A-1141)				
<b>Station Totals</b>		<b>1,328,900</b>	<b>1,308,800</b>	<b>98</b>
<b>Net Weekly Circulation (1987)</b>			<b>367,900</b>	
<b>Average Daily Circulation (1987)</b>			<b>184,800</b>	

## West Virginia

### WCHS-TV , Charleston (Arbitron Data Continued)

Net Weekly Circulation	State County	Total Households	TV Households Households	%
<b>Between 25-49%</b>	<b>VIRGINIA</b>			
	Buchanan	12,200	11,900	98
	<b>WEST VIRGINIA</b>			
	Gilmer	3,000	2,900	97
	Lewis	7,100	7,000	99
	Pleasants	2,900	2,900	100
	Ritchie	4,500	4,400	98
Webster	4,600	4,500	98	
<b>Between 5-24%</b>	<b>KENTUCKY</b>			
	Rowan	6,200	6,100	98
	<b>OHIO</b>			
	Morgan	5,300	5,100	96
	Noble	4,200	4,000	95
	<b>VIRGINIA</b>			
	Tazewell	17,800	17,600	99
	<b>WEST VIRGINIA</b>			
	Greenbrier	14,400	14,100	98
	Mercer	28,000	27,700	99
	Pocahontas	3,900	3,700	95
	Randolph	10,700	10,500	98
	Summers	5,600	5,400	96
Upshur	9,000	8,900	99	

### WOWK-TV , Huntington-Charleston (Arbitron Data Continued)

Net Weekly Circulation	State County	Total Households	TV Households Households	%
<b>Between 25-49%</b>	<b>KENTUCKY</b>			
	Rowan	6,200	6,100	98
	<b>OHIO</b>			
	Pike	8,900	8,600	97
	<b>WEST VIRGINIA</b>			
	Braxton	5,600	5,500	98
	Gilmer	3,000	2,900	97
Nicholas	10,500	10,400	99	
Ritchie	4,500	4,400	98	
Wirt	2,000	2,000	100	
<b>Between 5-24%</b>	<b>KENTUCKY</b>			
	Letcher	11,000	10,800	98
	<b>OHIO</b>			
	Adams	9,100	8,700	96
	Hocking	9,800	9,600	98
	Morgan	5,300	5,100	96
	Ross	24,200	23,700	98
	<b>VIRGINIA</b>			
	Buchanan	12,200	11,900	98
	Dickenson	7,000	6,900	99
	Tazewell	17,800	17,600	99
	<b>WEST VIRGINIA</b>			
	Calhoun	3,400	3,300	97
	Clay	4,200	4,100	98
	Greenbrier	14,400	14,100	98
Summers	5,600	5,400	96	
Webster	4,600	4,500	98	

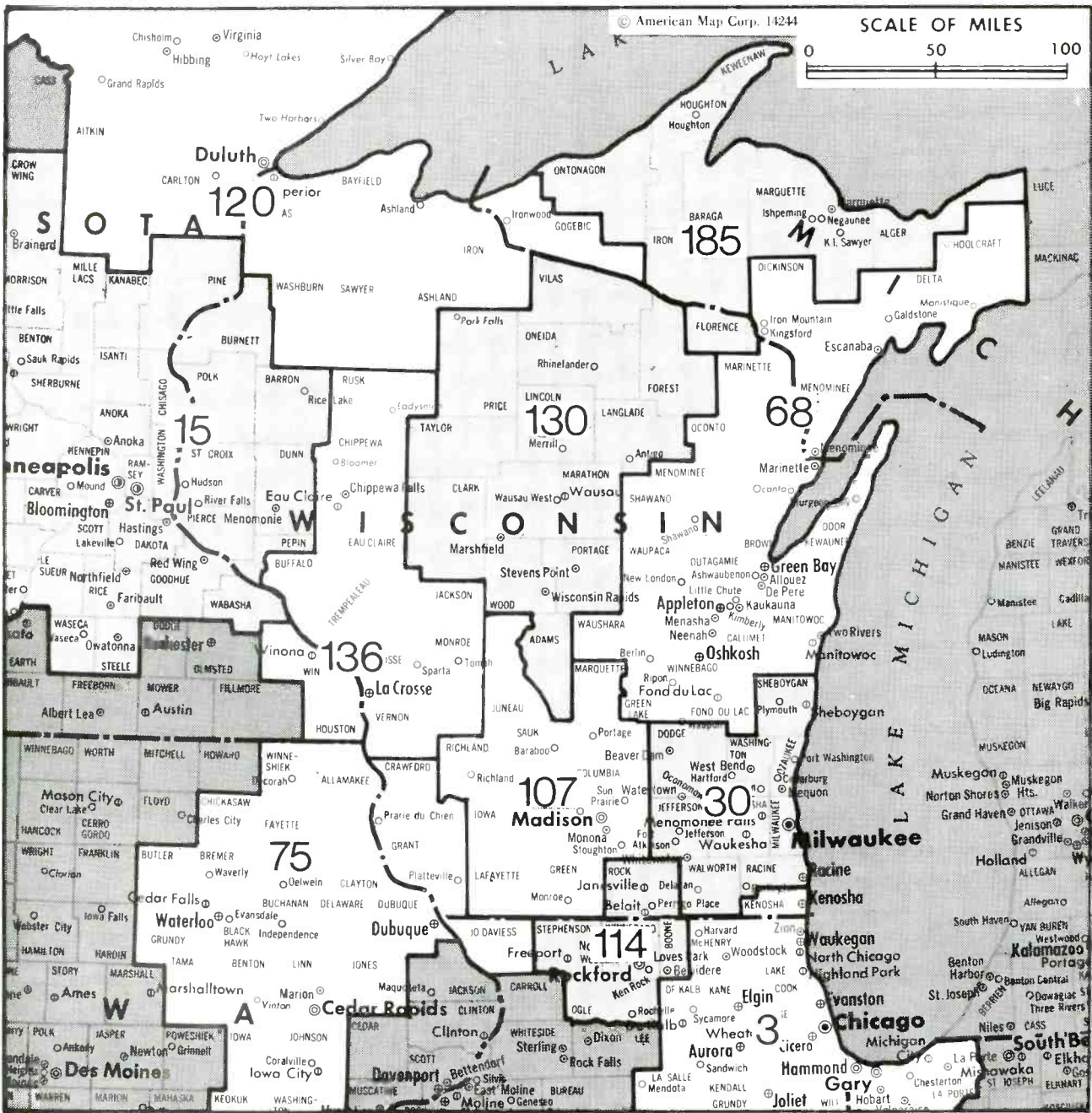
### WSAZ-TV , Huntington-Charleston (Arbitron Data Continued)

Net Weekly Circulation	State County	Total Households	TV Households Households	%
<b>50% &amp; Over</b>	<b>WEST VIRGINIA</b>			
	Pleasants	2,900	2,900	100
	Putnam	15,700	15,600	99
	Raleigh	32,900	32,500	99
	Roane	5,600	5,500	98
	Wayne	17,000	16,800	99
	Webster	4,600	4,500	98
	Wirt	2,000	2,000	100
	Wood	35,500	35,100	99
	Wyoming	12,200	12,000	98
<b>Between 25-49%</b>	<b>KENTUCKY</b>			
	Rowan	6,200	6,100	98
	<b>OHIO</b>			
Adams	9,100	8,700	96	
<b>Between 5-24%</b>	<b>KENTUCKY</b>			
	Fleming	4,700	4,600	98
	Knott	6,100	5,900	97
	Letcher	11,000	10,800	98
	Menifee	1,600	1,600	100
	Wolfe	2,500	2,400	96
	<b>OHIO</b>			
	Hocking	9,800	9,600	98
	Morgan	5,300	5,100	96
	Ross	24,200	23,700	98
	<b>VIRGINIA</b>			
	Buchanan	12,200	11,900	98
	Tazewell	17,800	17,600	99
Wise	17,100	16,800	98	
<b>WEST VIRGINIA</b>				
Greenbrier	14,400	14,100	98	
Mercer	28,000	27,700	99	
Ritchie	4,500	4,400	98	
Summers	5,600	5,400	96	

### WTRF-TV , Wheeling (Arbitron Data Continued)

Net Weekly Circulation	State County	Total Households	TV Households Households	%
<b>Between 25-49%</b>	<b>WEST VIRGINIA</b>			
	Preston	11,300	11,100	98
	Randolph	10,700	10,500	98
	Taylor	6,300	6,200	98
	Tucker	3,400	3,300	97
Upshur	9,000	8,900	99	
<b>Between 5-24%</b>	<b>OHIO</b>			
	Holmes	8,900	8,400	94
	Morgan	5,300	5,100	96
	Perry	11,600	11,400	98
	<b>PENNSYLVANIA</b>			
	Allegheny	552,300	544,800	99
	Beaver	73,600	72,700	99
	Fayette	61,100	59,700	98
	<b>WEST VIRGINIA</b>			
	Barbour	6,200	6,100	98
Clay	4,200	4,100	98	
Doddridge	2,800	2,800	100	
Gilmer	3,000	2,900	97	
Harrison	29,700	29,500	99	
Lewis	7,100	7,000	99	
Ritchie	4,500	4,400	98	
Wirt	2,000	2,000	100	
Wood	35,500	35,100	99	

# Wisconsin



Market	Arbitron ADI TV Households	Rank	Market Area Commercial TV Stations
Chicago, IL	3,066,700	3	WBBM-TV (2), WCFC-TV (38), WCIU-TV(26), WEHS (60), WFLD (32), WGBS-TV (66), WGN-TV (9), WLS-TV (7), WMAQ-TV (5), WPWR-TV (50), WSNW-TV (44), WWTO-TV (35)
Minneapolis-St. Paul, MN	1,199,800	15	KARE (11), KITT (29), KMSP-TV (9), KRWF (43), KSTP-TV (5), KTMA-TV (23), KXLI (41), WCCD-TV (4)
Milwaukee, WI	699,500	30	WCGV-TV (24), WISN-TV (12), WITI-TV(6), WTMJ-TV (4), WVCY-TV (30), WVTU (18)
Green Bay-Appleton, WI	362,900	68	WBAY-TV (2), WFRV-TV (5), WGBA (26), WJMN-TV (3), WLUC-TV (11), WXGZ-TV (32)
Cedar Rapids-Waterloo-Dubuque, IA	325,100	75	KCRG-TV (9), KDUB-TV (40), KGAN (2), KWWL (7)
Madison, WI	210,700	107	WISC-TV (3), WKOW-TV (27), WMSN-TV(47), WMTV (15)
Rockford, IL	191,000	114	WIFR-TV (23), WQRF-TV (39), WREX-TV(13), WTVD (17)
Duluth, MN-Superior, WI	173,000	120	KBJR-TV (6), KDLH-TV(3), WDIO-TV (10), WIRT (13)
Wausau-Rhineland, WI	161,100	130	WAOW-TV (9), WJFW-TV(12), WSAW-TV (7)
La Crosse-Eau Claire, WI	154,200	136	WEAU-TV (13), WKBT (8), WLAX-TV (25), WQOW-TV (18), WXOW-TV (19)
Marquette, MI	54,900	185	WLUC-TV (6)

**State Cross Reference List**

Communities That Receive Programs of  
Stations That are Located Elsewhere

WSCO, Green Bay .....See Suring, WI  
 WXGZ-TV, Green Bay .....See Appleton, WI  
 WFRV-TV & WLUK-TV, Marinette .....See Green Bay, WI  
 WJFW-TV, Rhinelander .....See Wausau, WI  
 KDLH-TV, KBJR-TV & WDIO-TV, Superior .....See Duluth, MN

**Wisconsin Station Status as of October 1, 1987**

	VHF	UHF	TOTAL
Commercial Television Stations	13	12	25
Educational Television Stations	1	7	8
	14	19	33

Buyers and sellers  
can use the new tax law  
to save thousands at no cost,  
through our association  
with Grant Thornton, CPAs.

*THE  
TED HEPBURN  
COMPANY*

*Ted Hepburn, President Todd Hepburn, Vice-President*  
 325 Garden Road, Palm Beach, Florida 33480 (305) 863-8995  
 P.O. Box 42401, Cincinnati, Ohio 45242 (513) 791-8730

# Wisconsin—Appleton

## WXGZ-TV

Ch. 32

Network Service: Fox.

Licensee: Appleton Midwestern Television, a Partnership, 2245 Perimeter Park, Suite 3, Atlanta, GA 30341.

Studio: 3025 N. Marshall Rd., Appleton, WI 54915.

Mailing Address: Box 995, Appleton, WI 54912.

Telephone: 414-731-3232.

Technical Facilities: Channel No. 32 (578-584 MHz). Authorized power: 1070-kw max. visual, 107-kw max. aural. Antenna: 1190-ft. above av. terrain, 1025-ft. above ground, 1971-ft. above sea level.

Latitude 44° 21' 32"  
Longitude 87° 58' 58"

Transmitter: N side of Shirley Rd. between Ridgeview & Morrison Rd.

Multichannel TV Sound: Stereo only.

Satellite Earth Stations: 2 Harris, 3-meter C-band; Fiberdome, 4-meter C-band; Vertex, 4.57-meter Ku-band; Harris, DX Antenna, M/A-Com receivers.

News Service: AP.

Ownership: Appleton Midwestern Television Ltd., 100%. AWTL ownership: David R. Vaughan, gen. partner, 10.2%; Appleton-Green Bay TV Ltd., Ltd. partner, 47%; Kaissar Ibrahim, Ltd. partner, 4.07%; Ray M. Warren, Ltd. partner, 2.55%; Alfred Moses, Ltd. partner, 2%; remainder undisclosed. Vaughan has interest in Media Central Inc.; Ibrahim has interest in KJTL(TV), Wichita Falls, TX.

Began Operation: January 15, 1984. Transfer of control to present owners approved by FCC April 9, 1985.

Represented (sales): Seltel Inc.

Represented (legal): Goldberg & Spector.

### Personnel:

WILLIAM LE MONDS, general manager.  
JAY ZOLLAR, general sales manager.  
SAM HUTCHISON, program & promotion manager.  
DAN SPANGLER, promotion coordinator.  
JIM RADMANN, chief engineer.  
REBECCA RAINFORD, traffic manager.

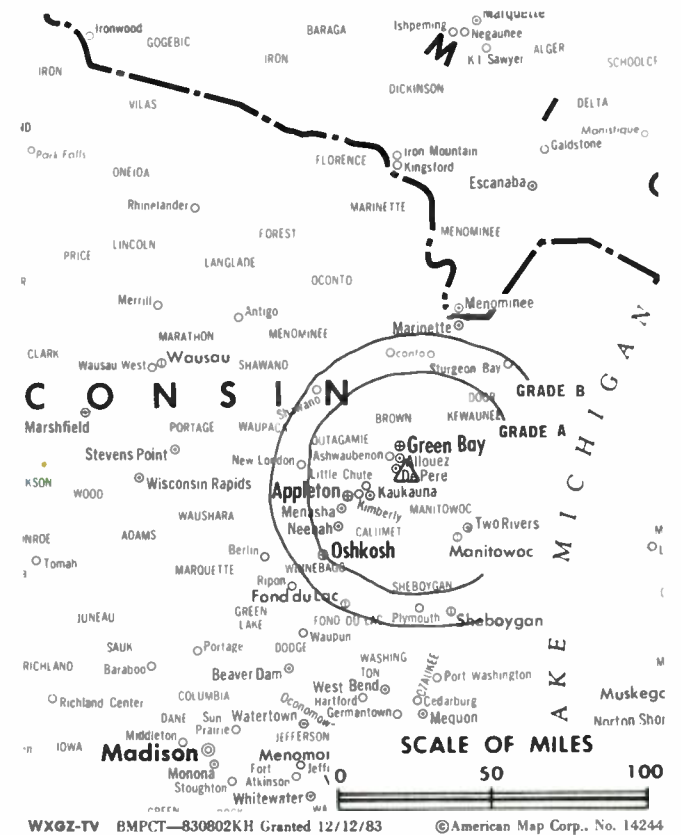
Highest One Hour Rate: \$1200.

Highest 30 Sec. Rate: \$175.

City of License: Appleton. ADI: Green Bay-Appleton. Rank: 68.

Total Households: © MSI Consumer Market Data as of 1/1/87. TV Homes, TV% and Circulation © 1987 Arbitron. County coverage based on Arbitron study.

Net Weekly Circulation	State County	Total Households	TV Households	%
50% & Over	WISCONSIN			
	Manitowoc	29,900	29,600	99
	Menominee	800	800	100



WXGZ-TV BMPCT-830802KH Granted 12/12/83 © American Map Corp., No. 14244

Net Weekly Circulation	State County	Total Households	TV Households	%
50% & Over	Oconto	11,500	11,300	98
	Outagamie	47,500	47,100	99
	Winnebago	50,900	50,400	99
Between 25-49%	WISCONSIN			
	Brown	67,700	67,100	99
	Calumet	11,400	11,200	98
	Door	10,600	10,500	99
	Fond Du Lac	31,500	31,000	98
	Green Lake	7,300	7,100	97
	Kewaunee	6,900	6,800	99
	Shawano	13,900	13,700	99
	Waupaca	16,400	16,200	99
Between 5-24%	WISCONSIN			
	Langlade	7,500	7,300	97
	Marinette	15,500	15,300	99
	Portage	20,600	20,200	98
	Sheboygan	37,200	36,800	99
Waushara	8,100	7,900	98	
<b>Station Totals</b>		<b>395,200</b>	<b>390,300</b>	<b>98</b>
<b>Net Weekly Circulation (1987)</b>				<b>153,400</b>
<b>Average Daily Circulation (1987)</b>				<b>59,200</b>

# Wisconsin—Eau Claire

**WEAU-TV**

Ch. 13



**Network Service:** NBC.

**Licensee:** WRLH Inc., 2615 Nicolet Dr., Green Bay, WI 54301.

**Studio:** 1907 S. Hastings Way, Eau Claire, WI 54702-0047.

**Mailing Address:** Box 47, Eau Claire, WI 54702-0047.

**Telephone:** 715-832-3474. **TWX:** 910-282-1633.

**Technical Facilities:** Channel No. 13 (210-216 MHz). Authorized power: 316-kw visual, 31.6-kw aural. Antenna: 1960-ft. above av. terrain, 1997-ft. above ground, 3077-ft. above sea level.

Latitude 44° 39' 51"  
Longitude 90° 57' 41"

**Transmitter:** 4.4-mi. N of Fairchild, WI on County Rd. H.

**Multichannel TV Sound:** Stereo only.

**Satellite Earth Stations:** Harris, 6-meter; Harris, Microdyne, DX Antenna, Wegener receivers.

**News Services:** AP, NBC, Potomac News Service.

**Ownership:** Busse Bcstg. Corp., 100%. See Group Ownership of Television Stations.

**Began Operation:** December 17, 1953. Sale to Post Corp. by Morgan Murphy interests approved by FCC May 16, 1962 (*Television Digest*, Vol. 2:4, 21). Sale to Gillett Bcstg. by Post Corp. approved by FCC June 19, 1984. Sale to present owner approved July 31, 1987.

**Represented (sales):** MMT Marketing.

**Represented (legal):** Pepper & Corazzini.

**Represented (engineering):** Cohen & Dippell.

**Personnel:**

- JOHN WESTERBERG, general manager.
- DICK NELSON, local sales manager.
- DENISE NOONAN, national sales manager.
- NANCY YULE, program director.
- KRISTEN LORENTZ, promotion manager.
- DICK DIONNE, operations manager.
- LINDA MUELLER, traffic coordinator.

**Highest One Hour Rate:** \$2500.

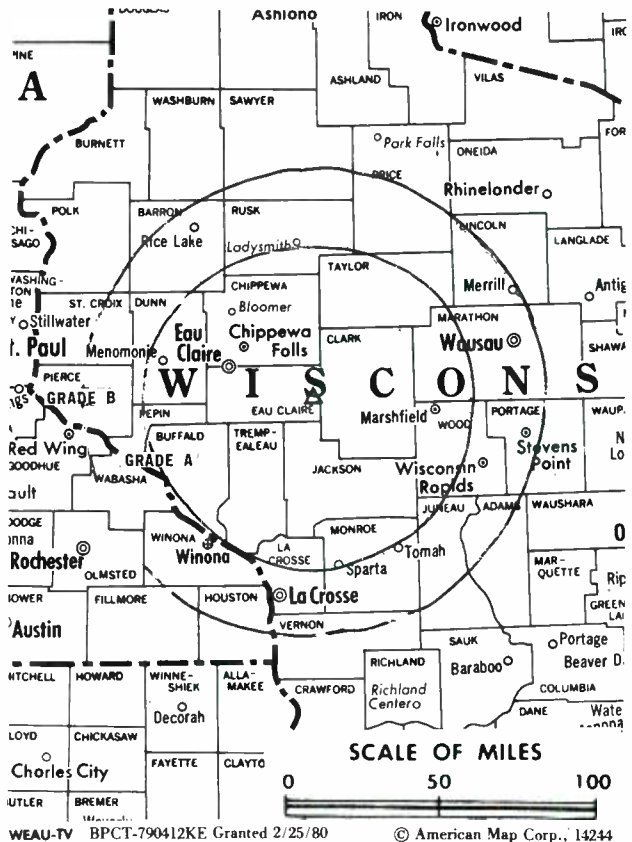
**Highest 30 Sec. Rate:** \$1000.

**NETWORK BASE HOURLY RATE:** \$875.

**City of License:** Eau Claire. **ADI:** La Crosse-Eau Claire. **Rank:** 136.

Total Households: © MSI Consumer Market Data as of 1/1/87. TV Homes, TV% and Circulation © 1987 Arbitron. County coverage based on Arbitron study.

Net Weekly Circulation	State County	Total Households	TV Households	%
<b>50% &amp; Over</b>	<b>WISCONSIN</b>			
	Adams	5,400	5,200	96
	Buffalo	5,400	5,300	98
	Chippewa	18,500	18,200	98
	Clark	12,300	11,900	97
	Dunn	12,100	11,800	98



WEAU-TV BPCT-790412KE Granted 2/25/80 © American Map Corp., 14244

Net Weekly Circulation	State County	Total Households	TV Households	%
<b>50% &amp; Over</b>	Eau Claire	31,200	30,600	98
	Jackson	6,400	6,200	97
	Juneau	8,600	8,300	96
	La Crosse	34,700	34,200	99
	Monroe	13,000	12,700	98
	Pepin	2,800	2,700	96
	Portage	20,600	20,200	98
	Rusk	5,900	5,700	97
	Taylor	6,400	6,200	97
	Trempealeau	9,800	9,500	97
	Wood	29,100	28,700	99
<b>Between 25-49%</b>	<b>MINNESOTA</b>			
	Houston	6,400	6,300	98
	Winona	16,000	15,700	98
	<b>WISCONSIN</b>			
	Barron	15,600	15,100	97
	Marathon	41,400	40,900	99
Price	6,400	6,200	97	
Sawyer	5,400	5,200	96	
Vernon	9,900	9,600	97	
<b>Between 5-24%</b>	<b>MINNESOTA</b>			
	Fillmore	7,900	7,800	99
	Wabasha	7,400	7,300	99
	<b>WISCONSIN</b>			
	Crawford	6,100	6,000	98
	Langlade	7,500	7,300	97
	Lincoln	10,800	10,600	98
	Pierce	11,100	10,900	98
	Polk	13,100	12,900	98
	St Croix	16,100	15,900	99
Washburn	5,700	5,600	98	
Waushara	8,100	7,900	98	
<b>Station Totals</b>		<b>417,100</b>	<b>408,600</b>	<b>97</b>
<b>Net Weekly Circulation (1987)</b>			<b>224,800</b>	
<b>Average Daily Circulation (1987)</b>			<b>131,800</b>	

# Wisconsin—Eau Claire

## WQOW-TV

Ch. 18

(Satellite of WXOW-TV, La Crosse, WI)

**Network Service:** ABC.

**Licensee:** Tak Communications Inc.

**Studio:** 2881 S. Hastings Way, Eau Claire, WI 54701.

**Telephone:** 715-835-1881. **TWX:** 510-101-1565.

**Technical Facilities:** Channel No. 18 (494-500 MHz). Authorized power: 1150-kw max. & 407-kw horizontal visual, 115-kw max. & 40.7-kw horizontal aural. Antenna: 740-ft. above av. terrain, 506-ft. above ground, 1776-ft. above sea level.

Latitude 44° 57' 39"  
Longitude 91° 40' 05"

**Transmitter:** 3.9-mi. SE of Colfax.

**Satellite Earth Station:** United Satellite Systems, 5-meter; M/A-Com, Scientific-Atlanta, Uniden receivers.

**News Service:** UPI.

**Ownership:** Tak Communications Inc. See Group Ownership of Television Stations.

**Began Operation:** September 22, 1980. Sale to present owner by Liberty Bcstg. approved by FCC Jan. 7, 1985 (**Television Digest**, Vol. 24:43).

**Represented (sales):** Katz Television.

**Represented (legal):** Dow, Lohnes & Albertson.

**Personnel:**

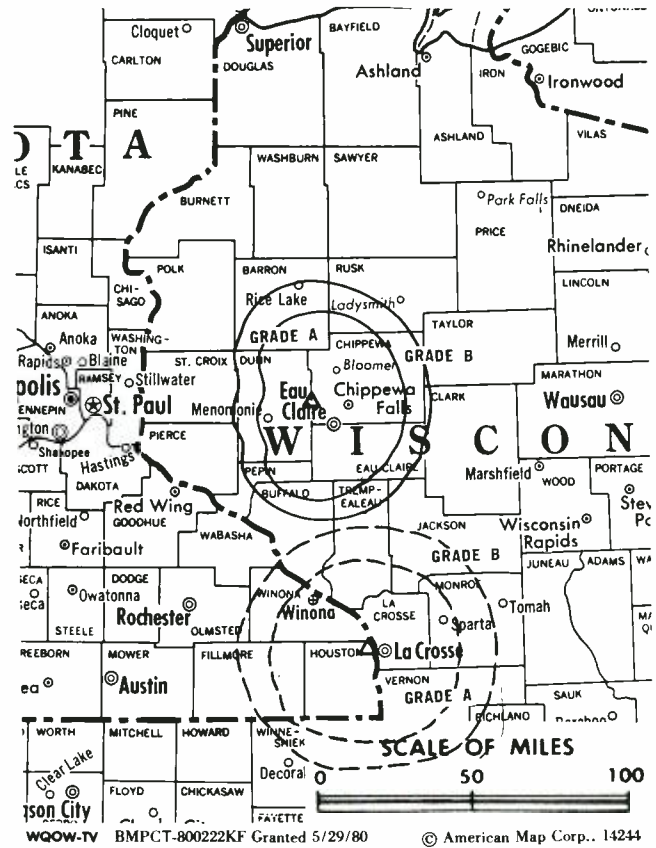
CHUCK ROTH, station manager.  
BOB BRAUN, local sales manager.  
DAVE WHITE, chief engineer.  
CARLA PELZL, promotion manager.

**Highest 30 Sec. Rate:** \$200.

**City of License:** Eau Claire. **ADI:** La Crosse-Eau Claire. **Rank:** 136.

Total Households: © MSI Consumer Market Data as of 1/1/87. TV Homes, TV% and Circulation © 1987 Arbitron. County coverage based on Arbitron study.

Net Weekly Circulation	State County	Total Households	TV Households	%
50% & Over	<b>WISCONSIN</b>			
	Chippewa	18,500	18,200	98
	Eau Claire	31,200	30,600	98



Net Weekly Circulation	State County	Total Households	TV Households	%
50% & Over	Rusk	5,900	5,700	97
Between 25-49%	<b>WISCONSIN</b>			
	Barron	15,600	15,100	97
	Dunn	12,100	11,800	98
	Pepin	2,800	2,700	96
Between 5-24%	<b>WISCONSIN</b>			
	Buffalo	5,400	5,300	98
	Jackson	6,400	6,200	97
	St Croix	16,100	15,900	99
	Sawyer	5,400	5,200	96
	Trempealeau	9,800	9,500	97
	Washburn	5,700	5,600	98
<b>Station Totals</b>		<b>134,900</b>	<b>131,800</b>	<b>97</b>
<b>Net Weekly Circulation (1987)</b>				<b>55,500</b>
<b>Average Daily Circulation (1987)</b>				<b>25,800</b>



# Wisconsin—Green Bay

**WBAY-TV**

Ch. 2



**Network Service:** CBS.

**Licensee:** Nationwide Communications Inc., 115 S. Jefferson St., Green Bay, WI 54301.

**Studio:** 115 S. Jefferson St., Green Bay, WI 54301.

**Telephone:** 414-432-3331. **TWX:** 910-263-1260.

**Technical Facilities:** Channel No. 2 (54-60 MHz). Authorized power: 100-kw visual, 20-kw aural. Antenna: 1205-ft. above av. terrain, 1149-ft. above ground, 2049-ft. above sea level.

Latitude 44° 24' 35"  
Longitude 88° 00' 05"

**Transmitter:** Town of DePere, WI.

**Satellite Earth Stations:** Scientific-Atlanta, 7-meter C-band; Scientific-Atlanta, 4.7-meter C-band; Comtech, 5-meter C-band; Pinzone, Scientific-Atlanta receivers.

**News Services:** AP, CBS.

**Ownership:** Nationwide Communications Inc. See Group Ownership of Television Stations.

**Began Operation:** March 17, 1953. Sale to present owner by Norbertine Fathers approved by FCC Dec. 30, 1974 (**Television Digest**, Vol. 15:3).

**Represented (sales):** Katz Television.

**Represented (legal):** Fletcher, Heald & Hildreth.

**Represented (engineering):** Cohen & Dippell.

**Personnel:**

- TED KOHL, general manager.
- GARY ANDRICH, general sales manager.
- RICHARD D. MILLHISER, program/promotion director.
- JOSEPH A. TAYLOR, chief engineer.
- TOM McCAREY, news director.
- KATHLEEN BEAUCHAMP, business manager.

**Highest 30 Sec. Rate:** \$3600.

**NETWORK BASE HOURLY RATE:** \$1000.

**City of License:** Green Bay. **ADI:** Green Bay-Appleton. **Rank:** 68.

Total Households: © MSI Consumer Market Data as of 1/1/87. TV Homes, TV% and Circulation © 1987 Arbitron. County coverage based on Arbitron study.

Net Weekly Circulation	State County	Total Households	TV Households	%
<b>50% &amp; Over</b>	<b>MICHIGAN</b>			
	Menominee	9,500	9,300	98
	<b>WISCONSIN</b>			
	Brown	67,700	67,100	99
	Calumet	11,400	11,200	98



Net Weekly Circulation	State County	Total Households	TV Households	%
<b>50% &amp; Over</b>	<b>Door</b>	10,600	10,500	99
	<b>Fond Du Lac</b>	31,500	31,000	98
	<b>Green Lake</b>	7,300	7,100	97
	<b>Kewaunee</b>	6,900	6,800	99
	<b>Manitowoc</b>	29,900	29,600	99
	<b>Marinette</b>	15,500	15,300	99
	<b>Menominee</b>	800	800	100
	<b>Oconto</b>	11,500	11,300	98
	<b>Outagamie</b>	47,500	47,100	99
	<b>Shawano</b>	13,900	13,700	99
	<b>Waupaca</b>	16,400	16,200	99
	<b>Waushara</b>	8,100	7,900	98
<b>Winnebago</b>	50,900	50,400	99	
<b>Between 25-49%</b>	<b>MICHIGAN</b>			
	Mason	10,400	10,000	96
	<b>WISCONSIN</b>			
	Forest	3,500	3,400	97
	Langlade	7,500	7,300	97
	Marquette	5,400	5,200	96
Portage	20,600	20,200	98	
Sheboygan	37,200	36,800	99	
<b>Between 5-24%</b>	<b>MICHIGAN</b>			
	Benzie	4,500	4,400	98
	Dickinson	10,200	10,000	98
	Grand Traverse	21,800	21,300	98
	Lake	3,500	3,400	97
	Manistee	9,300	9,100	98
<b>WISCONSIN</b>				
Adams	5,400	5,200	96	
Dodge	26,600	26,100	98	
Marathon	41,400	40,900	99	
Wood	29,100	28,700	99	
<b>Station Totals</b>		<b>575,800</b>	<b>567,300</b>	<b>98</b>
<b>Net Weekly Circulation (1987)</b>				<b>355,200</b>
<b>Average Daily Circulation (1987)</b>				<b>221,900</b>

# Wisconsin—Green Bay

## WFRV-TV

Ch. 5

(Operates satellite WJMN-TV, Escanaba, MI)

**Network Service:** ABC.

**Licensee:** WFRV Television Inc., Box 19055, Green Bay, WI 54307-9055.

**Studio:** 1181 E. Mason St., Green Bay, WI.

**Mailing Address:** Box 19055, Green Bay, WI 54307-9055.

**Telephone:** 414-437-5411. **TWX:** 910-263-1258.

**Technical Facilities:** Channel No. 5 (76-82 MHz). Authorized power: 93.3-kw visual, 18.6-kw aural. Antenna: 1120-ft. above av. terrain, 999-ft. above ground, 1916-ft. above sea level.

Latitude 44° 24' 21"  
Longitude 88° 00' 19"

**Transmitter:** 3-mi. SE of DePere.

**Satellite Earth Stations:** Andrew, 4.5-meter; Andrew, 7.3-meter; Comtech, 5-meter; Vertex, 4.6-meter Ku-band; Avantek, Microdyne, M/A-Com receivers.

**News Services:** AP, UPI.

**Ownership:** Midwest Communications Inc., 100%. See Group Ownership of Television Stations.

**Began Operation:** May 21, 1955. Sale to present owner by Orion Bcstg. approved by FCC Aug. 14, 1981 (Television Digest, Vol. 21:4). Sale to Orion by S. N. Pickard group approved Jan. 4, 1961 (Vol. 16:49; 17:2).

**Represented (sales):** TeleRep Inc.

**Represented (legal):** Koteen & Naftalin.

**Personnel:**

- ROBERT B. FARROW, vice president & general manager.
- MITCH LAMBERT, general sales manager.
- SUSAN GEORGE, director of programming & special events.
- RAY WILCK, news director.
- NORM KOELBL, chief engineer.
- ALAN EATON, director of broadcast operations & marketing.

**Highest 30 Sec. Rate:** \$650.

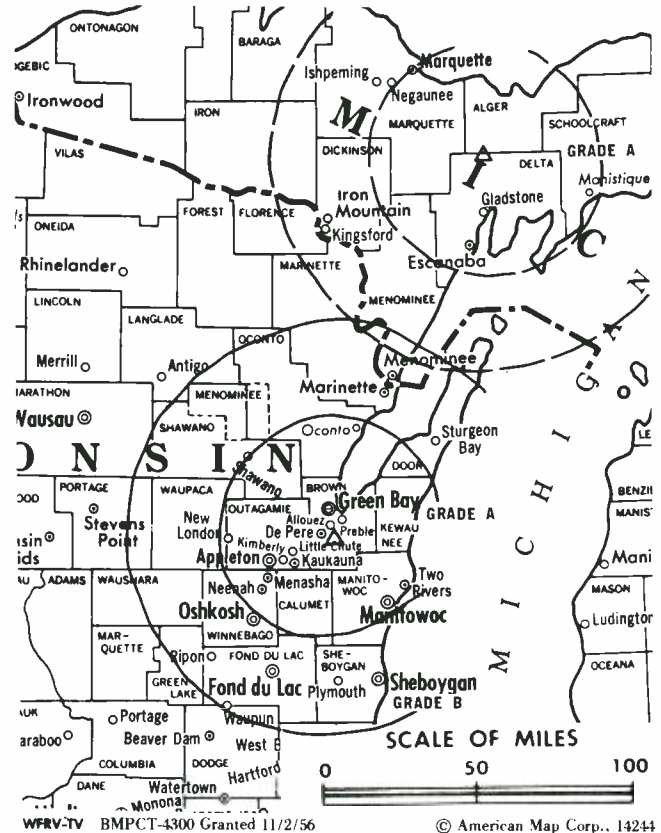
**NETWORK BASE HOURLY RATE:** \$1050.

**Arbitron Data:** Figures include WJMN-TV, Escanaba, MI.

**City of License:** Green Bay. **ADI:** Green Bay-Appleton. **Rank:** 68.

Total Households: © MSI Consumer Market Data as of 1/1/87. TV Homes, TV% and Circulation © 1987 Arbitron. County coverage based on Arbitron study.

Net Weekly Circulation	State County	Total Households	TV Households	%
<b>50% &amp; Over</b>	<b>MICHIGAN</b>			
	Alger	3,200	3,100	97
	Baraga	3,000	2,900	97
	Delta	13,900	13,600	98
	Dickinson	10,200	10,000	98
	Houghton	13,200	12,700	96
	Iron	5,600	5,500	98
	Keweenaw	700	700	100
	Luce	2,100	2,000	95
	Marquette	25,500	25,100	99
	Menominee	9,500	9,300	98
	Schoolcraft	3,000	2,900	97
	<b>WISCONSIN</b>			
	Brown	67,700	67,100	99
	Calumet	11,400	11,200	98
	Door	10,600	10,500	99
	Florence	1,400	1,400	100
	Fond Du Lac	31,500	31,000	98



Net Weekly Circulation	State County	Total Households	TV Households	%
<b>50% &amp; Over</b>	Green Lake	7,300	7,100	97
	Kewaunee	6,900	6,800	99
	Manitowoc	29,900	29,600	99
	Marinette	15,500	15,300	99
	Menominee	800	800	100
	Oconto	11,500	11,300	98
	Outagamie	47,500	47,100	99
	Shawano	13,900	13,700	99
	Waupaca	16,400	16,200	99
	Waushara	8,100	7,900	98
Winnebago	50,900	50,400	99	
<b>MICHIGAN</b>	Gogebic	7,300	7,100	97
	Ontonagon	3,400	3,300	97
	<b>WISCONSIN</b>			
	Forest	3,500	3,400	97
	Marquette	5,400	5,200	96
Portage	20,600	20,200	98	
Sheboygan	37,200	36,800	99	
<b>Between 5-24%</b>	<b>MICHIGAN</b>			
	Mackinac	3,700	3,600	97
	Manistee	9,300	9,100	98
	Mason	10,400	10,000	96
	Oceana	8,000	7,700	96
	<b>WISCONSIN</b>			
	Ashland	6,400	6,300	98
Iron	2,700	2,700	100	
Langlade	7,500	7,300	97	
Marathon	41,400	40,900	99	
Wood	29,100	28,700	99	
<b>Station Totals</b>		<b>617,100</b>	<b>607,500</b>	<b>98</b>
<b>Net Weekly Circulation (1987)</b>			<b>413,600</b>	
<b>Average Daily Circulation (1987)</b>			<b>247,100</b>	

# Wisconsin—Green Bay

## WGBA

Ch. 26

**Network Service:** None, independent.

**Licensee:** Family Group Ltd. III, 5401 W. Kennedy Blvd., Tampa, FL 33609.

**Studio:** Shirley Rd. at Ridgeview Rd., Glenmore Twp., WI.

**Mailing Address:** Box 19099, Green Bay, WI 54303.

**Telephone:** 414-494-2626.

**Technical Facilities:** Channel No. 26 (542-548 MHz). Authorized power: 2500-kw max. visual, 250-kw max. aural. Antenna: 1179-ft. above av. terrain, 980-ft. above ground, 1965-ft. above sea level.

Latitude 44° 21' 30"  
Longitude 87° 58' 48"

**Transmitter:** Shirley Rd. at Ridgeview Rd., Glenmore Twp.

**Satellite Earth Station:** Scientific-Atlanta, 4.6-meter; Scientific-Atlanta receivers.

**News Services:** CNN Headline News, INN.

**Ownership:** Family Group Ltd. III, 100%. See Group Ownership of Television Stations.

**Began Operation:** December 31, 1980. Sale to present owner by TV-26 Inc., Debtor-in-Possession approved by FCC Sept. 27, 1985.

**Represented (sales):** Blair Television.

**Represented (legal):** Arter & Hadden.

**Represented (engineering):** L. R. Evans Engineering.

### Personnel:

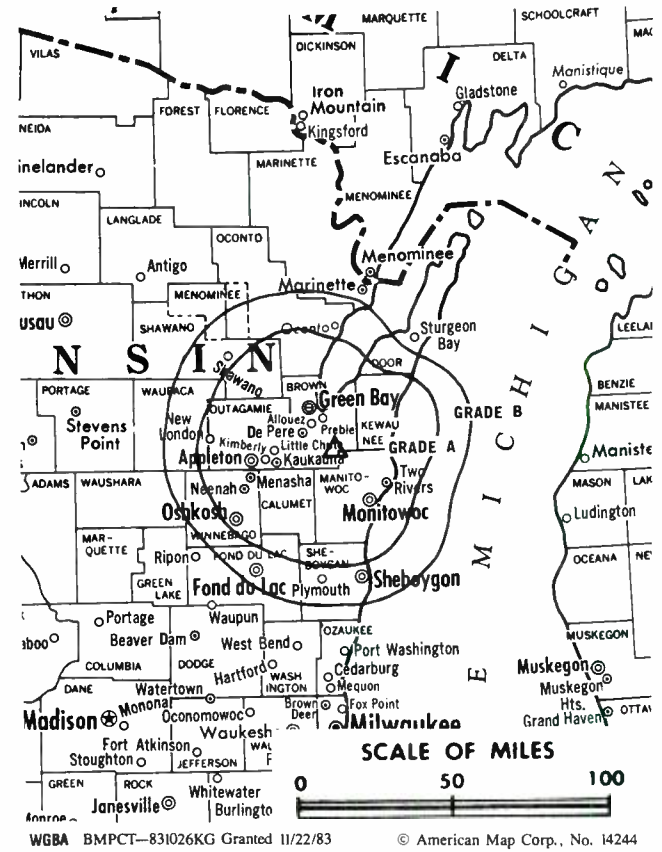
IAN N. WHEELER, president.  
JAMES TOMLIN, general manager.  
NANCY MARTINSON, general sales manager.  
MARK CRAMER, chief engineer.

**Highest 30 Sec. Rate:** \$175.

**City of License:** Green Bay. **ADI:** Green Bay-Appleton. **Rank:** 68.

Total Households: © MSI Consumer Market Data as of 1/1/87. TV Homes, TV% and Circulation © 1987 Arbitron. County coverage based on Arbitron study.

Net Weekly Circulation	State County	Total Households	TV Households	Households %
<b>50% &amp; Over</b>	<b>WISCONSIN</b>			
	Calumet	11,400	11,200	98
	Kewaunee	6,900	6,800	99
	Manitowoc	29,900	29,600	99
	Menominee	800	800	100
	Oconto	11,500	11,300	98
	Outagamie	47,500	47,100	99
	Winnebago	50,900	50,400	99
<b>Between 25-49%</b>	<b>MICHIGAN</b>			
	Menominee	9,500	9,300	98



WGBA BMPCT-831026KG Granted 11/22/83

© American Map Corp., No. 14244

Net Weekly Circulation	State County	Total Households	TV Households	Households %
<b>Between 25-49%</b>	<b>WISCONSIN</b>			
	Brown	67,700	67,100	99
	Door	10,600	10,500	99
	Fond Du Lac	31,500	31,000	98
	Green Lake	7,300	7,100	97
	Marinette	15,500	15,300	99
	Shawano	13,900	13,700	99
	Sheboygan	37,200	36,800	99
	Waupaca	16,400	16,200	99
	Waushara	8,100	7,900	98
<b>Between 5-24%</b>	<b>MICHIGAN</b>			
	Dickinson	10,200	10,000	98
	Iron	5,600	5,500	98
	<b>WISCONSIN</b>			
	Adams	5,400	5,200	96
	Florence	1,400	1,400	100
	Langlade	7,500	7,300	97
	Marquette	5,400	5,200	96
	Portage	20,600	20,200	98
	<b>Station Totals</b>		<b>432,700</b>	<b>426,900</b>
<b>Net Weekly Circulation (1987)</b>				<b>193,200</b>
<b>Average Daily Circulation (1987)</b>				<b>75,300</b>

# Wisconsin—Green Bay

## WLUK-TV

Ch. 11

**Network Service:** NBC.

**Licensee:** Burnham Broadcasting Co., Box 19011, Green Bay, WI 54307-9011.

**Studio:** 787 Lombardi Ave., Green Bay, WI 54303.

**Mailing Address:** Box 19011, Green Bay, WI 54307-9011.

**Telephone:** 414-494-8711. **Easylink:** 62930444.

**Technical Facilities:** Channel No. 11 (198-204 MHz). Authorized power: 316-kw visual, 47.9-kw aural. Antenna: 1260-ft. above av. terrain, 1160-ft. above ground, 2046-ft. above sea level.

Latitude 44° 24' 31.4"  
Longitude 87° 59' 29.0"

**Transmitter:** Glenmore Rd., DePere Township.

**Satellite Earth Stations:** Harris, 3.5-meter; Harris, 6.1-meter; KLM, 5-meter; Microdyne; Microdyne, Harris receivers.

**Ownership:** Burnham Broadcasting Co., 100%. See Group Ownership of Television Stations.

**Began Operation:** August 9, 1954. Sale to present owner approved by FCC June 19, 1984. Sale to Post Corp. by M & M Broadcasting Co. Inc. approved Jan. 6, 1965 by FCC (*Television Digest*, Vol. 4:41; 5:2). Sale to M & M Bcstg. by W. E. Walker (50%), J. D. Mackin (23.3%) and associates approved March 19, 1958 by FCC (Vol. 13:52; 14:2, 12).

**Represented (sales):** Harrington, Righter & Parsons Inc.

**Represented (legal):** Fisher, Wayland, Cooper & Leader.

**Personnel:**

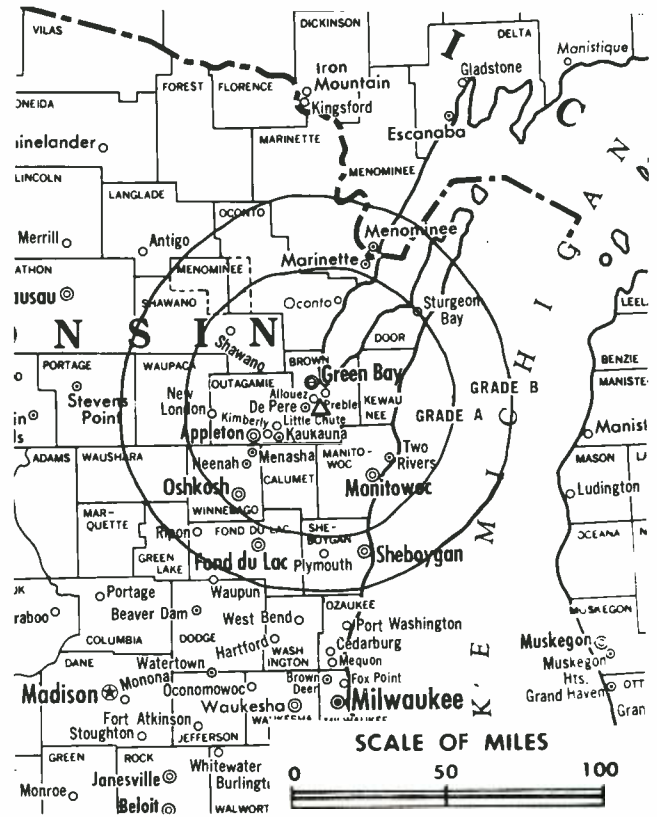
PHILIP NYE, president & general manager.  
ROBERT KRIEGHOFF, general sales manager.  
AL VOLKER, news director.  
MARYANN WIEDEMANN, program & promotion manager.  
JIM STEFFEY, chief engineer.  
DAVE CAMPBELL, director of production.

**Highest 30 Sec. Rate:** \$1000.

**City of License:** Green Bay. **ADI:** Green Bay-Appleton. **Rank:** 68.

Total Households: © MSI Consumer Market Data as of 1/1/87. TV Homes, TV% and Circulation © 1987 Arbitron. County coverage based on Arbitron study.

Net Weekly Circulation	State County	Total Households	TV Households	%
<b>50% &amp; Over</b>	<b>MICHIGAN</b>			
	Baraga	3,000	2,900	97
	Delta	13,900	13,600	98
	Dickinson	10,200	10,000	98
	Houghton	13,200	12,700	96
	Keweenaw	700	700	100
	Marquette	25,500	25,100	99
	Menominee	9,500	9,300	98
	Schoolcraft	3,000	2,900	97
	<b>WISCONSIN</b>			
	Brown	67,700	67,100	99
	Calumet	11,400	11,200	98
	Door	10,600	10,500	99
	Fond Du Lac	31,500	31,000	98
	Green Lake	7,300	7,100	97
	Kewaunee	6,900	6,800	99
	Manitowoc	29,900	29,600	99
	Marinette	15,500	15,300	99
	Menominee	800	800	100



WLUK-TV BMPCT-5591 Granted 8/7/62

© American Map Corp., 14244

Net Weekly Circulation	State County	Total Households	TV Households	%
<b>50% &amp; Over</b>	Oconto	11,500	11,300	98
	Outagamie	47,500	47,100	99
	Shawano	13,900	13,700	99
	Waupaca	16,400	16,200	99
	Waushara	8,100	7,900	98
	Winnebago	50,900	50,400	99
<b>Between 25-49%</b>	<b>MICHIGAN</b>			
	Alger	3,200	3,100	97
	Luce	2,100	2,000	95
	Manistee	9,300	9,100	98
<b>Between 5-24%</b>	<b>WISCONSIN</b>			
	Langlade	7,500	7,300	97
	Marquette	5,400	5,200	96
	Portage	20,600	20,200	98
<b>Station Totals</b>	<b>MICHIGAN</b>			
	Benzie	4,500	4,400	98
	Iron	5,600	5,500	98
	Mason	10,400	10,000	96
	Oceana	8,000	7,700	96
	Ontonagon	3,400	3,300	97
	<b>WISCONSIN</b>			
	Dodge	26,600	26,100	98
	Florence	1,400	1,400	100
	Forest	3,500	3,400	97
Marathon	41,400	40,900	99	
Wood	29,100	28,700	99	
<b>Net Weekly Circulation (1987)</b>		<b>628,100</b>	<b>618,300</b>	<b>98</b>
<b>Average Daily Circulation (1987)</b>			<b>394,400</b>	<b>229,000</b>

# Wisconsin—La Crosse

**WKBT**

Ch. 8

**Network Service:** CBS.

**Licensee:** Young Broadcasting Inc., 141 S. 6th St., La Crosse, WI 54601.

**Studio:** 141 S. 6th St., La Crosse, WI 54601.

**Telephone:** 608-782-4678. **TWX:** 910-287-2572.

**Technical Facilities:** Channel No. 8 (180-186 MHz). Authorized power: 316-kw visual, 57.5-kw aural. Antenna: 1540-ft. above av. terrain, 1625-ft. above ground, 2449-ft. above sea level.

Latitude 44° 05' 28"  
Longitude 91° 20' 15"

**Transmitter:** Galesville, WI.

**Satellite Earth Stations:** Scientific-Atlanta, 4.6-meter; Scientific-Atlanta, 7-meter; Scientific-Atlanta receivers.

**News Service:** AP.

**Ownership:** Young Broadcasting Inc. See Group Ownership of Television Stations.

**Began Operation:** August 1, 1954. Sale to present owner by Backe Communications approved by FCC May 14, 1986 (*Television Digest*, Vol. 25:15). Sale to Backe by Gross Telecasting approved April 26, 1984 (Vol. 24:12). Sale to Gross by **La Crosse Tribune**, Dahl family & others approved by FCC Dec. 10, 1969 (Vol. 9:24, 50).

**Represented (sales):** Adam Young Inc.

**Represented (legal):** Wiley, Rein & Fielding.

**Personnel:**

DAVID F. PESCHAU, general manager.  
OWEN F. FLIEHR, general sales manager.  
MARK QUADE, news director.  
DICK KONRAD, operations manager.  
HUGH McDOWELL, chief engineer.  
MARY BYERSON, program coordinator.  
LARRY JOHNSON, promotion/public service director.  
ART FAHEY, national sales manager.  
TOM BEST, traffic/business manager.

**Highest 30 Sec. Rate:** \$550.

**NETWORK BASE HOURLY RATE:** \$760.

**City of License:** La Crosse. **ADI:** La Crosse-Eau Claire. **Rank:** 136.

Total Households: © MSI Consumer Market Data as of 1/1/87. TV Homes, TV% and Circulation © 1987 Arbitron. County coverage based on Arbitron study.

Net Weekly Circulation	State County	Total Households	TV Households	%
<b>50% &amp; Over</b>	<b>MINNESOTA</b>			
	Fillmore	7,900	7,800	99
	Houston	6,400	6,300	98
	Wabasha	7,400	7,300	99
	Winona	16,000	15,700	98
	<b>WISCONSIN</b>			
	Buffalo	5,400	5,300	98
	Chippewa	18,500	18,200	98
	Crawford	6,100	6,000	98
	Eau Claire	31,200	30,600	98
	Jackson	6,400	6,200	97
	Juneau	8,600	8,300	96
	La Crosse	34,700	34,200	99
	Monroe	13,000	12,700	98



Net Weekly Circulation	State County	Total Households	TV Households	%
<b>50% &amp; Over</b>	Trempealeau	9,800	9,500	97
	Vernon	9,900	9,600	97
<b>Between 25-49%</b>	<b>IOWA</b>			
	Allamakee	5,600	5,500	98
	Winneshiek	7,800	7,700	99
	<b>MINNESOTA</b>			
	Olmsted	35,800	35,500	99
	<b>WISCONSIN</b>			
	Clark	12,300	11,900	97
	Dunn	12,100	11,800	98
	Pepin	2,800	2,700	96
	<b>Between 5-24%</b>	<b>IOWA</b>		
Clayton		8,400	8,300	99
Dubuque		31,600	31,100	98
Howard		4,200	4,100	98
<b>MINNESOTA</b>				
Dodge		5,500	5,400	98
<b>WISCONSIN</b>				
Adams		5,400	5,200	96
Barron		15,600	15,100	97
Grant		17,900	17,300	97
Pierce	11,100	10,900	98	
Richland	6,600	6,400	97	
Rusk	5,900	5,700	97	
St Croix	16,100	15,900	99	
Taylor	6,400	6,200	97	
Wood	29,100	28,700	99	
<b>Station Totals</b>		<b>421,500</b>	<b>413,100</b>	<b>98</b>
<b>Net Weekly Circulation (1987)</b>				<b>186,800</b>
<b>Average Daily Circulation (1987)</b>				<b>101,700</b>

# Wisconsin—La Crosse

**WLAX**

Ch. 25

**Network Service:** None, independent.

**Grantee:** Family Group Ltd. III, 5401 W. Kennedy Blvd., Suite 1031, Tampa, FL 33609.

**Studio:** 1305 Interchange Place, La Crosse, WI 54603.

**Mailing Address:** Box 2529, La Crosse, WI 54602-2529.

**Telephone:** 608-781-0025. **Telex:** 910-240-3351.

**Technical Facilities:** Channel No. 25 (536-542 MHz). Authorized power: 501-kw max. visual, 50.1-kw max. aural. Antenna: 995-ft. above av. terrain, 657-ft. above ground, 1872-ft. above sea level.

Latitude 43° 48' 15.7"  
Longitude 91° 22' 18.0"

**Transmitter:** 1000 Tschumper Rd., La Crescent, MN.

**Satellite Earth Stations:** Comtech, 5-meter C-band; United Satellite Systems, 4-meter C-band; Pinzone receivers.

**Ownership:** Family Group Ltd. III. See Group Ownership of Television Stations.

**Began Operation:** November 10, 1986.

**Represented (sales):** Blair Television.

**Represented (legal):** Nixon, Hargrave, Devans & Doyle.

**Represented (engineering):** Lyle R. Evans.

**Personnel:**

- JIM TOMLIN, general manager.
- STANLEY W. RIEDER, general sales manager.
- SCOTT NEADER, operations manager/program director.
- SHERRY NIEBUHR, traffic director.
- TIM STOFFEL, engineering director.
- RANDY SWIGGUM, production director.

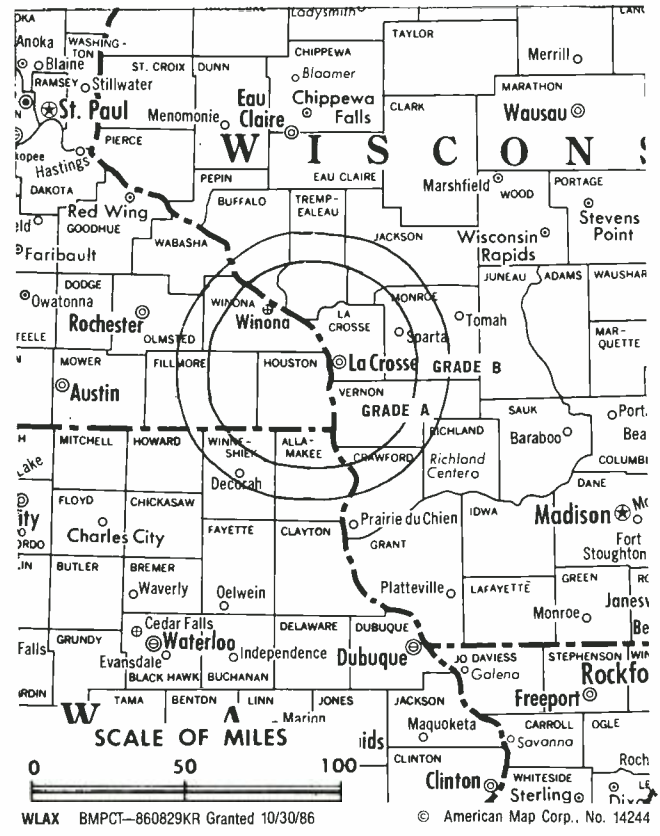
**Highest One Hour Rate:** \$500.

**Highest 30 Sec. Rate:** \$100.

**City of License:** La Crosse. **ADI:** La Crosse-Eau Claire. **Rank:** 136.

Total Households: © MSI Consumer Market Data as of 1/1/87. TV Homes, TV% and Circulation © 1987 Arbitron. County coverage based on Arbitron study.

Net Weekly Circulation	State County	Total Households	TV Households	%
Between 5-24%	IOWA Allamakee	5,600	5,500	98



Net Weekly Circulation	State County	Total Households	TV Households	%	
Between 5-24%	MINNESOTA				
	Winneshiek	7,800	7,700	99	
	Houston	6,400	6,300	98	
WISCONSIN	Winona	16,000	15,700	98	
	Buffalo	5,400	5,300	98	
	Crawford	6,100	6,000	98	
	Jackson	6,400	6,200	97	
	La Crosse	34,700	34,200	99	
	Monroe	13,000	12,700	98	
	Trempealeau	9,800	9,500	97	
	Vernon	9,900	9,600	97	
	<b>Station Totals</b>		<b>121,100</b>	<b>118,700</b>	<b>98</b>
	<b>Net Weekly Circulation (1987)</b>			<b>13,500</b>	
<b>Average Daily Circulation (1987)</b>			<b>5,900</b>		

# Wisconsin—La Crosse

## WXOW-TV

Ch. 19

**Network Service:** ABC.

**Licensee:** Tak Communications Inc.

**Studio:** 3705 County Hwy. 25, La Crescent, MN 55947.

**Telephone:** 608-785-1919. **TWX:** 510-100-9530.

**Technical Facilities:** Channel No. 19 (500-506 MHz). Authorized power: 625-kw max. visual, 62.5-kw max. aural. Antenna: 1140-ft. above av. terrain, 814-ft. above ground, 2049-ft. above sea level.

Latitude 43° 48' 23"  
Longitude 91° 22' 04"

**Transmitter:** 3705 County Hwy. 25, La Crescent, MN.

**Satellite Earth Stations:** 3 in operation; M/A-Com, Channel Master, Scientific-Atlanta receivers.

**News Service:** AP.

**Ownership:** Tak Communications Inc. See Group Ownership of Television Stations.

**Began Operation:** March 7, 1970. Sale to present owner by Liberty Bcstg. approved by FCC Jan. 7, 1985 (Television Digest, Vol. 24:43).

**Represented (sales):** Katz Television.

**Represented (legal):** Dow, Lohnes & Albertson.

**Represented (engineering):** Lohnes & Culver.

**Personnel:**

- DAVE MOLLDREM, general manager.
- KENT HUTCHISON, general sales manager.
- BARB BENNETT, program director.
- SUZANNE GRETHEN, promotion director.
- BILL HOEL, news director.
- DICK KONRAD, chief engineer.

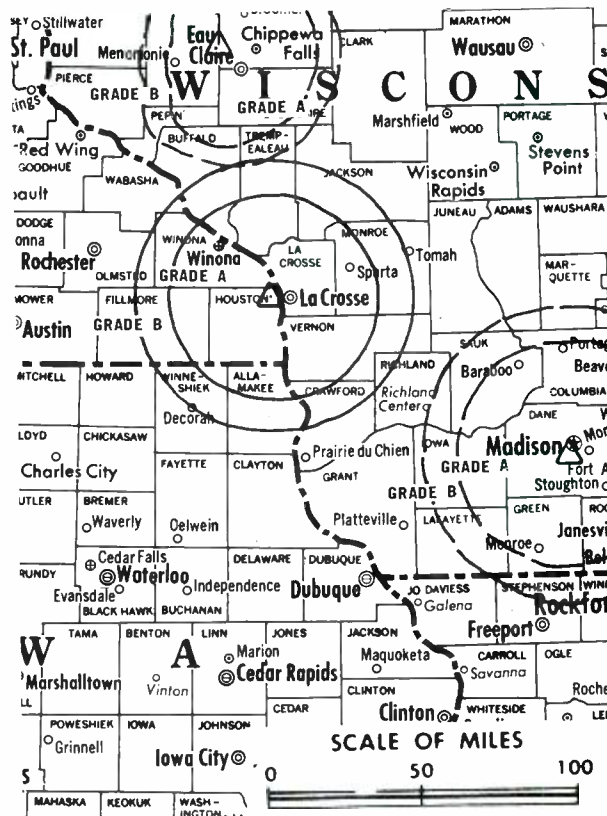
**Highest 30 Sec. Rate:** \$600.

**NETWORK BASE HOURLY RATE:** \$225.

**City of License:** La Crosse. **ADI:** La Crosse-Eau Claire. **Rank:** 136.

Total Households: © MSI Consumer Market Data as of 1/1/87. TV Homes, TV% and Circulation © 1987 Arbitron. County coverage based on Arbitron study.

Net Weekly Circulation	State County	Total Households	TV Households	%
50% & Over	MINNESOTA			
	Houston	6,400	6,300	98
	Winona	16,000	15,700	98
	WISCONSIN			
	Crawford	6,100	6,000	98



WXOW-TV BPCT-820617KE. Granted 7/27/82

© American Map Corp., 14244

Net Weekly Circulation	State County	Total Households	TV Households	%
50% & Over	Jackson	6,400	6,200	97
	La Crosse	34,700	34,200	99
	Monroe	13,000	12,700	98
	Trempealeau	9,800	9,500	97
	Vernon	9,900	9,600	97
Between 25-49%	MINNESOTA			
	Fillmore	7,900	7,800	99
	WISCONSIN			
	Buffalo	5,400	5,300	98
Between 5-24%	IOWA			
	Allamakee	5,600	5,500	98
	Winneshiek	7,800	7,700	99
	MINNESOTA			
	Wabasha	7,400	7,300	99
<b>Station Totals</b>		<b>136,400</b>	<b>133,800</b>	<b>98</b>
<b>Net Weekly Circulation (1987)</b>				<b>82,300</b>
<b>Average Daily Circulation (1987)</b>				<b>45,900</b>

# Wisconsin—Madison

## WISC-TV

Ch. 3

**Network Service:** CBS.

**Licensee:** Television Wisconsin Inc., 7025 Raymond Rd., Madison, WI 53711.

**Studio:** 7025 Raymond Rd., Madison, WI 53711.

**Telephone:** 608-271-4321. **TWX:** 910-286-2720.

**Technical Facilities:** Channel No. 3 (60-66 MHz). Authorized power: 56.2-kw visual, 11-kw aural. Antenna: 1190-ft. above av. terrain, 1107-ft. above ground, 2227-ft. above sea level.

Latitude 43° 01' 52"  
Longitude 89° 30' 18"

**Transmitter:** Raymond Rd., 6-mi. WSW of Madison.

**Multichannel TV Sound:** Stereo only.

**Satellite Earth Stations:** Harris, 6.1-meter; Scientific-Atlanta, 7-meter; 3-meter C-band; 3.7-meter Ku-band; Harris, M/A-Com, Scientific-Atlanta receivers.

**News Services:** AP, UPI, NIWS.

**Ownership:** Morgan Murphy Stations. See Group Ownership of Television Stations.

**Began Operation:** June 24, 1956.

**Represented (sales):** Harrington, Righter & Parsons Inc.

**Represented (legal):** Stambler & Rini.

**Represented (engineering):** Jules Cohen & Associates.

### Personnel:

ELIZABETH MURPHY BURNS, president.  
GARY DeHAVEN, vice president & general manager.  
DONNA KIRNER, national sales manager.  
MARK FRIESCH, local sales manager.  
DAVID SANKS, station manager.  
CHRIS CAIN, chief engineer.  
JILL KOEHN, program director.  
TOM BIER, news director.

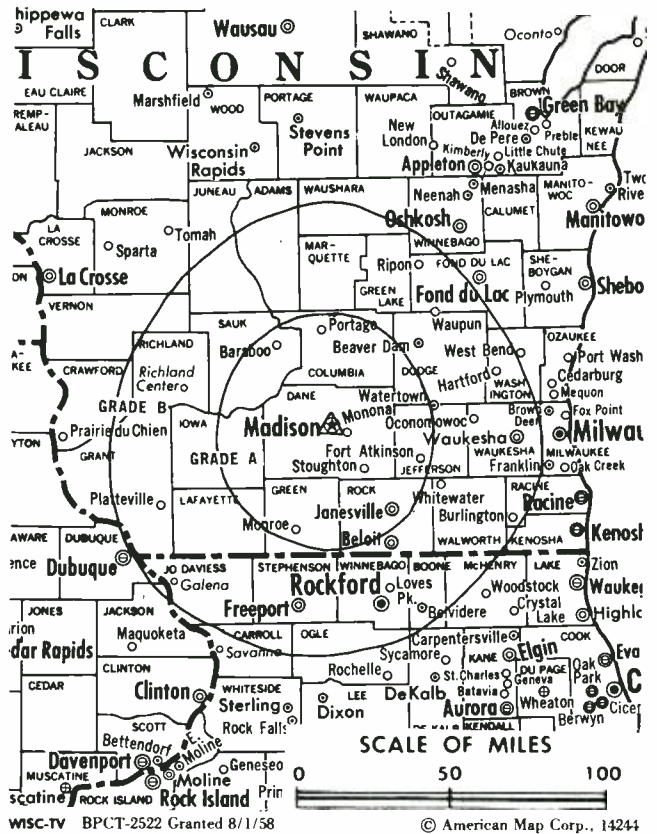
**Highest 30 Sec. Rate:** \$1300.

**NETWORK BASE HOURLY RATE:** \$1226.

**City of License:** Madison. **ADI:** Madison. **Rank:** 107.

Total Households: © MSI Consumer Market Data as of 1/1/87. TV Homes, TV% and Circulation © 1987 Arbitron. County coverage based on Arbitron study.

Net Weekly Circulation	State County	Total Households	TV Households	%
<b>50% &amp; Over</b>	<b>WISCONSIN</b>			
	Adams	5,400	5,200	96
	Columbia	17,500	17,100	98
	Dane	133,800	130,800	98
	Dodge	26,600	26,100	98
	Grant	17,900	17,300	97
	Green	12,100	11,900	98
	Iowa	7,500	7,300	97
	Jefferson	24,100	23,800	99
	Juneau	8,600	8,300	96



Net Weekly Circulation	State County	Total Households	TV Households	%
<b>50% &amp; Over</b>	Lafayette	6,200	6,100	98
	Marquette	5,400	5,200	96
	Richland	6,600	6,400	97
	Rock	51,800	51,100	99
	Sauk	17,100	16,600	97
<b>Between 25-49%</b>	<b>ILLINOIS</b>			
	Jo Daviess	9,100	8,800	97
<b>Between 5-24%</b>	<b>IOWA</b>			
	Dubuque	31,600	31,100	98
	<b>ILLINOIS</b>			
Mchenry	58,900	58,400	99	
Stephenson	19,200	18,800	98	
<b>WISCONSIN</b>				
Calumet	11,400	11,200	98	
Crawford	6,100	6,000	98	
Fond Du Lac	31,500	31,000	98	
Green Lake	7,300	7,100	97	
Portage	20,600	20,200	98	
Vernon	9,900	9,600	97	
Walworth	27,200	26,800	99	
Waushara	8,100	7,900	98	
<b>Station Totals</b>		<b>581,500</b>	<b>570,100</b>	<b>98</b>
<b>Net Weekly Circulation (1987)</b>			<b>311,200</b>	
<b>Average Daily Circulation (1987)</b>			<b>176,900</b>	



# Wisconsin—Madison

## WKOW-TV

Ch. 27

(Also operates WAOV-TV, Wausau; WXOW-TV, La Crosse & WQOW-TV, Eau Claire, WI)

Network Service: ABC.

Licensee: Tak Communications Inc., 5727 Tokay Blvd., Madison, WI 53719.

Studio: 5727 Tokay Blvd., Madison, WI 53719.

Mailing Address: Box 100, Madison, WI 53701.

Telephone: 608-274-1234. TWX: 910-262-0018.

Technical Facilities: Channel No. 27 (548-554 MHz). Authorized power: 1000-kw max. & 879-kw horizontal visual, 100-kw max. & 87.9-kw horizontal aural. Antenna: 1250-ft. above av. terrain, 1182-ft. above ground, 2245-ft. above sea level.

Latitude 43° 03' 09.0"  
Longitude 89° 28' 41.6"

Transmitter: 5727 Tokay Blvd.

Satellite Earth Stations: 4.5-meter; 6.1-meter; 7.3-meter; Avcom, 5-meter; RCA Ku-band; ADM, Andrew, Avantek, Avcom receivers.

News Service: AP.

Ownership: Tak Communications Inc. See Group Ownership of Television Stations.

Began Operation: June 30, 1953. Sale to present owner by Liberty Broadcasting approved by FCC Jan. 7, 1985 (Television Digest, Vol. 24:43). Sale to Liberty by Horizons Communications approved by FCC Sept. 20, 1978 (Vol. 18:24). Sale to Horizons by Midcontinent Bcstg. Co. (Joseph L. Floyd, N. L. Bentson & Edmund R. Ruben) approved Sept. 9, 1970 (Vol. 10:37). Previous sale to Midcontinent by Monona Bcstg. Co. approved July 20, 1960 (Vol. 16:24, 26, 30).

Represented (sales): Katz Television.

Represented (legal): Dow, Lohnes & Albertson.

### Personnel:

THOMAS HARTMAN, president.  
JIM MATTHEWS, general manager.  
ERIC PRICE, national sales manager.  
KEN SIMMONS, local sales manager.  
RANDY ALLEN, station manager & news director.  
ELLEN BUSS, program director.  
PETER DENNANT, chief engineer.  
DAVE MARSHALL, promotion director.

Highest 30 Sec. Rate: \$1000.

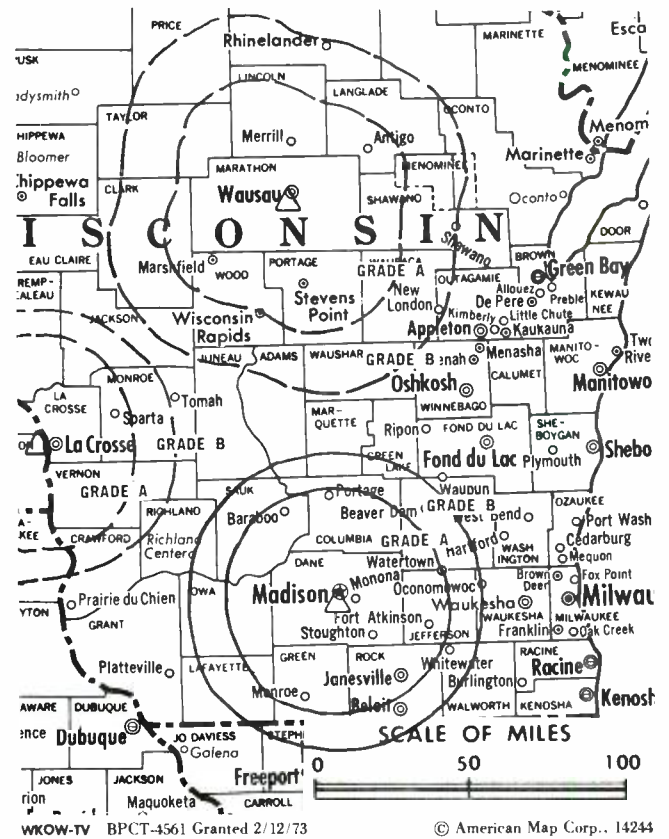
Combination Rates: On request.

NETWORK BASE HOURLY RATE: \$500.

City of License: Madison. ADI: Madison. Rank: 107.

Total Households: © MSI Consumer Market Data as of 1/1/87. TV Homes, TV% and Circulation © 1987 Arbitron. County coverage based on Arbitron study.

Net Weekly Circulation	State County	Total Households	TV Households	%
50% & Over	WISCONSIN			
	Columbia	17,500	17,100	98
	Dane	133,800	130,800	98
	Green	12,100	11,900	98



Net Weekly Circulation	State County	Total Households	TV Households	%
50% & Over	Iowa	7,500	7,300	97
	Jefferson	24,100	23,800	99
	Lafayette	6,200	6,100	98
	Marquette	5,400	5,200	96
	Richland	6,600	6,400	97
	Sauk	51,800	51,100	99
Between 25-49%	ILLINOIS			
	Stephenson	19,200	18,800	98
	WISCONSIN			
	Crawford	6,100	6,000	98
	Dodge	26,600	26,100	98
	Grant	17,900	17,300	97
Between 5-24%	Juneau	8,600	8,300	96
	ILLINOIS			
	Boone	10,700	10,500	98
	Jo Daviess	9,100	8,800	97
	WISCONSIN			
	Adams	5,400	5,200	96
	Green Lake	7,300	7,100	97
	Monroe	13,000	12,700	98
	Vernon	9,900	9,600	97
	Walworth	27,200	26,800	99
Waushara	8,100	7,900	98	
Station Totals		451,200	441,400	97
Net Weekly Circulation (1987)			254,300	
Average Daily Circulation (1987)			134,900	

# Wisconsin—Madison

## WMSN-TV

Ch. 47

**Network Service:** Fox.

**Licensee:** Channel 47 Ltd. Partnership, 7847 Big Sky Drive, Madison, WI 53719.

**Studio:** 7847 Big Sky Drive, Madison, WI 53719.

**Telephone:** 608-833-0047.

**Technical Facilities:** Channel No. 47 (668-674 MHz). Authorized power: 1007-kw max. visual, 100-kw max. aural. Antenna: 1167-ft. above av. terrain, 1024-ft. above ground, 2151-ft. above sea level.

Latitude 43° 03' 22"  
Longitude 89° 32' 07"

**Transmitter:** Intersection of Hwy. S & Hwy. M, Madison.

**Multichannel TV Sound:** Stereo only.

**Satellite Earth Stations:** 2 Comtech, 5-meter C-band; Microdyne, 3-meter Ku-band; M/A-Com, Pinzone receivers.

**Ownership:** Channel 47 Television Inc., gen. partner, 40%; Nathan F. Brand, ltd. partner, 60%. Ch. 47 TV ownership: P. A. Lovrien, pres., 25.5%; Paula Baird, v.p., 50%; Fred Mohs, secy., 12.25%; Nathan F. Brand, treas., 12.25%. Channel 47 is applicant for Ch. 57, Janesville, WI.

**Began Operation:** June 8, 1986.

**Represented (sales):** MMT Marketing.

**Represented (legal):** Bechtel & Cole.

**Represented (engineering):** Ralph E. Evans Associates.

### Personnel:

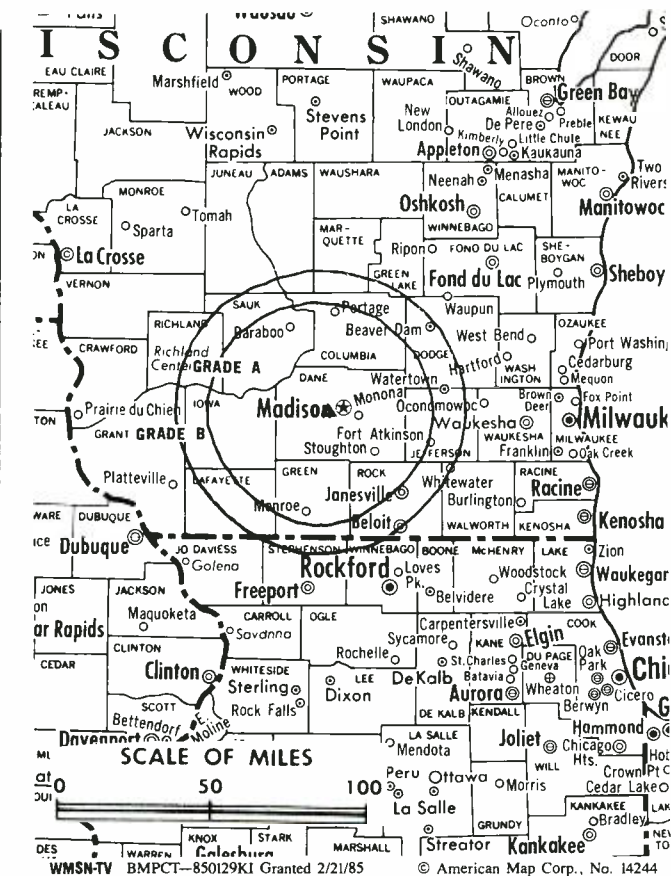
WILLIAM FRANKS, general manager.  
J. CORKEY CUSTER, general sales manager.  
WILLIAM SCHERECK, station manager.  
JOHN NOONAN, program director.  
BARRY COUSINS, business manager.  
GORDON YOUNG, promotion manager.  
ANDY MURPHY, chief engineer.

**Rates:** Not available.

**City of License:** Madison. **ADI:** Madison. **Rank:** 107.

Total Households: © MSI Consumer Market Data as of 1/1/87. TV Homes, TV% and Circulation © 1987 Arbitron. County coverage based on Arbitron study.

Net Weekly Circulation	State County	Total Households	TV Households	%
Between 25-49%	WISCONSIN			
	Columbia	17,500	17,100	98
	Dane	133,800	130,800	98
	Green	12,100	11,900	98



Net Weekly Circulation	State County	Total Households	TV Households	%
Between 25-49%	Iowa	7,500	7,300	97
	Lafayette	6,200	6,100	98
	Richland	6,600	6,400	97
	Sauk	17,100	16,600	97
Between 5-24%	WISCONSIN			
	Adams	5,400	5,200	96
	Dodge	26,600	26,100	98
	Grant	17,900	17,300	97
	Jefferson	24,100	23,800	99
	Juneau	8,600	8,300	96
	Marquette	5,400	5,200	96
Rock	51,800	51,100	99	
<b>Station Totals</b>		<b>340,600</b>	<b>333,200</b>	<b>97</b>
<b>Net Weekly Circulation (1987)</b>			<b>114,000</b>	
<b>Average Daily Circulation (1987)</b>			<b>49,000</b>	

# Wisconsin—Madison

WMTV

Ch. 15



Network Service: NBC.

Licensee: Forward Television Inc., 615 Forward Dr., Madison, WI 53711.

Studio: 615 Forward Dr., Madison, WI 53711.

Telephone: 608-274-1515. TWX: 910-286-2729.

Technical Facilities: Channel No. 15 (476-482 MHz). Authorized power: 1050-kw max. & 794-kw horizontal visual, 105-kw max. & 79.4-kw horizontal aural. Antenna: 1160-ft. above av. terrain, 1099-ft. above ground, 2157-ft. above sea level.

Latitude 43° 03' 01"  
Longitude 89° 29' 15"

Transmitter: W. Beltline Hwy.

Multichannel TV Sound: Stereo only.

Satellite Earth Stations: 2 Harris Ku-band; United Satellite Systems, 5-meter C-band; United Satellite Systems, 3.8-meter C-band; Microdyne, 7-meter C-band; 3.8-meter Ku-band; Scientific-Atlanta, Microdyne, M/A-Com receivers.

News Services: AP, NBC.

Ownership: Forward Communications Corp. See Group Ownership of Television Stations.

Began Operation: July 8, 1953. Sale to present owner by Forward Communications Corp. approved by FCC Aug. 16, 1984. Previous sale to Forward by Lee P. Loomis approved May 15, 1963 by FCC (Television Digest, Vol. 3:20). Sale to Loomis by WTVJ interests (Mitchell Wolfson) approved April 2, 1958 (Vol. 14:10, 14). Previous sale to WTVJ interests by founding Gerald A. Bartel family approved July 25, 1957 (Vol. 13:26, 30).

Represented (sales): Blair Television.

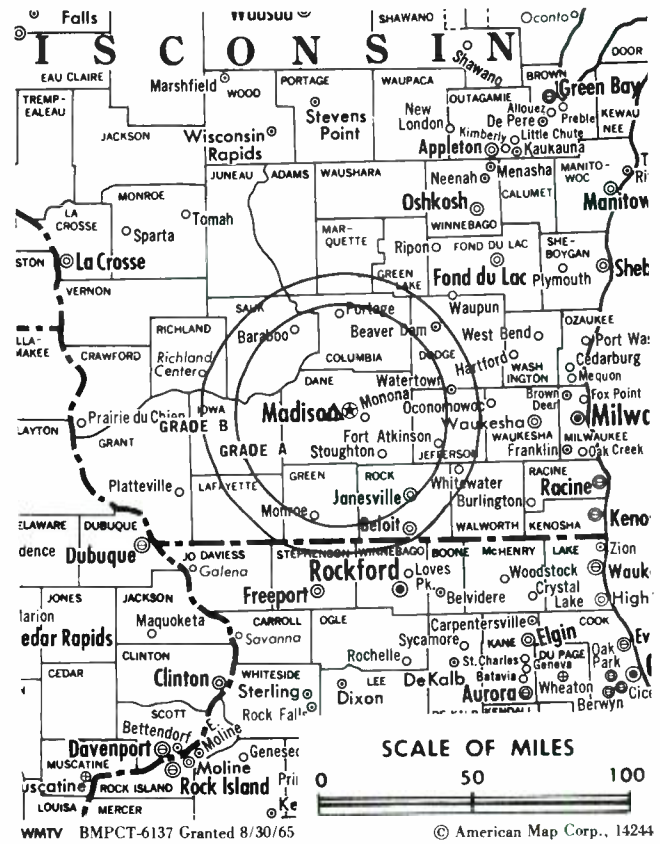
Represented (legal): Wiley, Rein & Fielding.

**Personnel:**

- LAURIE LEONARD, president & general manager.
- JOHN DUDLEY, general sales manager.
- FRED SOLE, operations manager.
- BRYAN BROSAMLE, news director.
- MARY ERIKSSON, promotion manager.
- KEVIN PECKHAM, chief engineer.
- STEPHEN KESSENICH, production manager.

Highest 30 Sec. Rate: \$1200.

City of License: Madison. ADI: Madison. Rank: 107.



Total Households: © MSI Consumer Market Data as of 1/1/87. TV Homes, TV% and Circulation © 1987 Arbitron. County coverage based on Arbitron study.

Net Weekly Circulation	State County	Total Households	TV Households	%
<b>50% &amp; Over</b>	<b>WISCONSIN</b>			
	Columbia	17,500	17,100	98
	Dane	133,800	130,800	98
	Green	12,100	11,900	98
	Iowa	7,500	7,300	97
	Jefferson	24,100	23,800	99
	Lafayette	6,200	6,100	98
	Marquette	5,400	5,200	96
	Richland	6,600	6,400	97
	Rock	51,800	51,100	99
Sauk	17,100	16,600	97	
<b>Between 25-49%</b>	<b>WISCONSIN</b>			
	Dodge	26,600	26,100	98
	Grant	17,900	17,300	97
Juneau	8,600	8,300	96	
<b>Between 5-24%</b>	<b>ILLINOIS</b>			
	Stephenson	19,200	18,800	98
	<b>WISCONSIN</b>			
	Adams	5,400	5,200	96
	Crawford	6,100	6,000	98
	Green Lake	7,300	7,100	97
	Vernon	9,900	9,600	97
	Walworth	27,200	26,800	99
	Washington	30,700	30,400	99
	Waushara	8,100	7,900	98
<b>Station Totals</b>		<b>449,100</b>	<b>439,800</b>	<b>97</b>
<b>Net Weekly Circulation (1987)</b>				<b>279,300</b>
<b>Average Daily Circulation (1987)</b>				<b>146,700</b>

# Wisconsin—Milwaukee

## WCGV-TV

Ch. 24

**Network Service:** Fox.

**Licensee:** HR Broadcasting Corp. of Milwaukee Inc., 5445 N. 27th St., Milwaukee, WI 53209.

**Studio:** 5445 N. 27th St., Milwaukee, WI 53209.

**Telephone:** 414-527-2424.

**Technical Facilities:** Channel No. 24 (530-536 MHz). Authorized power: 3000-kw max. visual, 300-kw max. aural. Antenna: 1028-ft. above av. terrain, 1089-ft. above ground, 1747-ft. above sea level.

Latitude 43° 05' 15"  
Longitude 87° 54' 12"

**Transmitter:** 3950 N. Holton St.

**Satellite Earth Stations:** Scientific-Atlanta, 4.6-meter; Microwave Specialties, 5-meter; Scientific-Atlanta receivers.

**Ownership:** HR Broadcasting Corp., 100%. See Group Ownership of Television Stations.

**Began Operation:** March 19, 1980. Sale to present owner by Byron Lasky, Howard Heckel, et al., approved by FCC July 14, 1986 (Television Digest, Vol. 26:26).

**Represented (sales):** Katz Independent TV Sales.

**Personnel:**

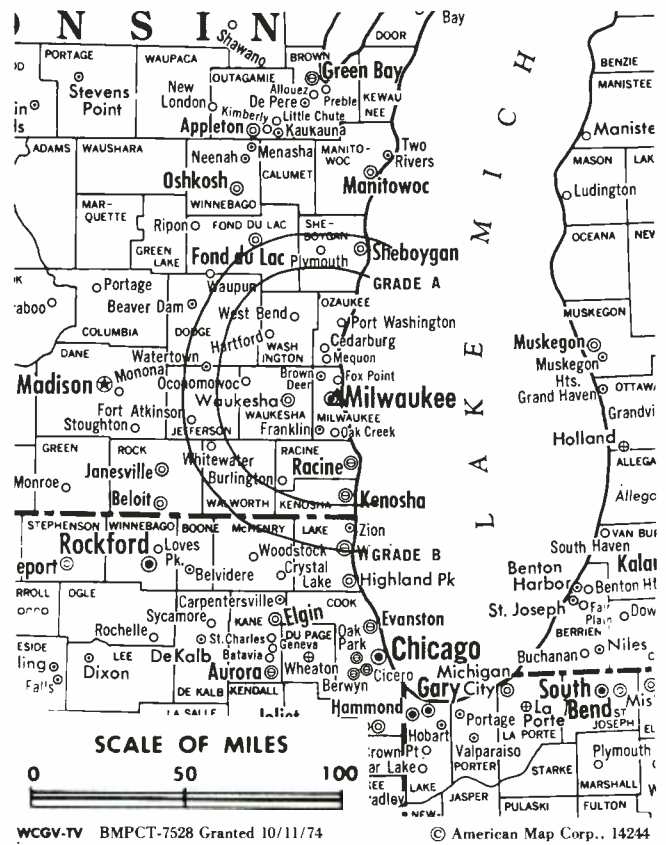
ROBERT J. FURLONG, vice president & general manager.  
MITCHELL NYE, general sales manager.  
BETTY HERTZ, program director.  
WALLY WHITE, chief engineer.  
ROBERT PAGURA, promotion director.

**Rates:** Not available.

**City of License:** Milwaukee. **ADI:** Milwaukee. **Rank:** 30.

Total Households: © MSI Consumer Market Data as of 1/1/87. TV Homes, TV% and Circulation © 1987 Arbitron. County coverage based on Arbitron study.

Net Weekly Circulation	State County	Total Households	TV Households	%
<b>50% &amp; Over</b>	<b>WISCONSIN</b>			
	Milwaukee	371,800	367,000	99
	Ozaukee	24,600	24,300	99
	Sheboygan	37,200	36,800	99
	Washington	30,700	30,400	99
	Waukesha	100,200	99,200	99
<b>Between 25-49%</b>	<b>WISCONSIN</b>			
	Dodge	26,600	26,100	98



WCGV-TV BMPCT-7528 Granted 10/11/74

© American Map Corp., 14244

Net Weekly Circulation	State County	Total Households	TV Households	%
<b>Between 25-49%</b>	Kenosha	44,800	44,300	99
	Racine	63,000	62,400	99
	Walworth	27,200	26,800	99
<b>Between 5-24%</b>	<b>WISCONSIN</b>			
	Columbia	17,500	17,100	98
	Fond Du Lac	31,500	31,000	98
	Green Lake	7,300	7,100	97
	Jefferson	24,100	23,800	99
Manitowoc	29,900	29,600	99	
<b>Station Totals</b>		<b>836,400</b>	<b>825,900</b>	<b>98</b>
<b>Net Weekly Circulation (1987)</b>			<b>409,400</b>	
<b>Average Daily Circulation (1987)</b>			<b>169,900</b>	

# Wisconsin—Milwaukee

## WISN-TV

Ch. 12

**Network Service:** ABC.

**Licensee:** The Hearst Corp., Box 402, Milwaukee, WI 53201.

**Studio:** 19th & Wells Sts., Milwaukee, WI 53203.

**Mailing Address:** Box 402, Milwaukee, WI 53201.

**Telephone:** 414-342-8812. **TWX:** 910-262-3417.

**Technical Facilities:** Channel No. 12 (204-210 MHz). Authorized power: 316-kw visual, 31.6-kw aural. Antenna: 1000-ft. above av. terrain, 1105-ft. above ground, 1735-ft. above sea level.

Latitude 43° 06' 41"  
Longitude 87° 55' 38"

**Transmitter:** 5201 N. Milwaukee River Pkwy.

**Multichannel TV Sound:** Stereo only.

**Satellite Earth Stations:** Vertex, 4.5-meter Ku-band; Andrew, 5-meter; Andrew, 4.5-meter; Andrew, 7.3-meter; SatCom, 5.6-meter; Scientific-Atlanta, Avantek receivers.

**AM Affiliate:** WISN, 50-kw, 1130 kHz.

**FM Affiliate:** WLTV, 11.5-kw, 97.3 MHz (No. 247), 910-ft.

**News Services:** ABC, AP, UPI, Group W Newsfeed, Conus.

**Ownership:** The Hearst Corp. See Group Ownership of Television Stations.

**Begin Operation:** October 27, 1954 as WTVW; sale to present owners by group headed by L. F. Gran, Paul A. Pratt & Loron Thurwachter approved by FCC March 2, 1955 (*Television Digest*, Vol. 11:2, 5, 10).

**Represented (sales):** Blair Television.

**Represented (legal):** Dempsey & Koplovitz.

**Represented (engineering):** Quarles & Brady.

### Personnel:

HOWARD RITCHIE JR., vice president & general manager.  
RICK HENRY, general sales manager.  
JIM KILLORAN, national sales manager.  
JOHN STEWART, local sales manager.  
TERRY W. DOLAN, director of broadcast services.  
TIM J. MORRISSEY, director of news.  
BILL LOWERY, production manager.  
JIM WAGNER, director of promotion.  
GERALD ROBINSON, chief engineer.  
MARY ALICE TIERNEY DUNN, director of community services/public affairs.

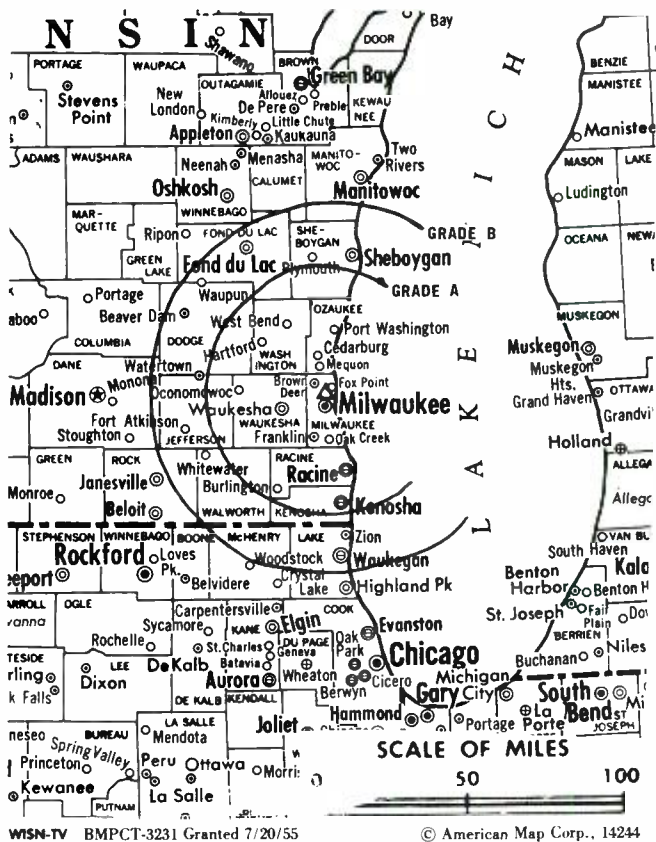
**Highest 30 Sec. Rate:** \$8000.

**NETWORK BASE HOURLY RATE:** \$1850.

**City of License:** Milwaukee. **ADI:** Milwaukee. **Rank:** 30.

Total Households: © MSI Consumer Market Data as of 1/1/87. TV Homes, TV% and Circulation © 1987 Arbitron. County coverage based on Arbitron study.

Net Weekly Circulation	State County	Total Households	TV Households	%
<b>50% &amp; Over</b>	<b>WISCONSIN</b> Dodge	26,600	26,100	98



Net Weekly Circulation	State County	Total Households	TV Households	%
<b>50% &amp; Over</b>	Jefferson	24,100	23,800	99
	Kenosha	44,800	44,300	99
	Milwaukee	371,800	367,000	99
	Ozaukee	24,600	24,300	99
	Racine	63,000	62,400	99
	Sheboygan	37,200	36,800	99
	Walworth	27,200	26,800	99
<b>Between 25-49%</b>	Washington	30,700	30,400	99
	Waukesha	100,200	99,200	99
<b>Between 5-24%</b>	<b>WISCONSIN</b> Fond Du Lac	31,500	31,000	98
	<b>ILLINOIS</b> Mchenry	58,900	58,400	99
<b>Station Totals</b>	<b>WISCONSIN</b> Calumet	11,400	11,200	98
	Columbia	17,500	17,100	98
	Green Lake	7,300	7,100	97
	Manitowoc	29,900	29,600	99
	Winnebago	50,900	50,400	99
<b>Net Weekly Circulation (1987)</b>		<b>957,600</b>	<b>945,900</b>	<b>98</b>
<b>Average Daily Circulation (1987)</b>				<b>687,500</b>
				<b>396,100</b>

# Wisconsin—Milwaukee

**WITI-TV**

**Ch. 6**

**Network Service:** CBS.

**Licensee:** SCI Television Inc.

**Studio:** 9001 N. Green Bay Rd., Milwaukee, WI 53217.

**Mailing Address:** Box 17600, Milwaukee, WI 53217.

**Telephone:** 414-355-6666. **TWX:** 910-262-3425.

**Technical Facilities:** Channel No. 6 (82-88 MHz). Authorized power: 100-kw visual, 10-kw aural. Antenna: 1000-ft. above av. terrain, 1078-ft. above ground, 1720-ft. above sea level.

Latitude 43° 05' 24"  
Longitude 87° 53' 47"

**Transmitter:** NE corner of Capitol Dr. & Estabrook Pkwy., Shorewood, WI.

**Multichannel TV Sound:** Stereo only.

**Satellite Earth Stations:** 2 Scientific-Atlanta, 7-meter; 2 M/A-Com; Scientific-Atlanta receivers.

**News Services:** AP, NIWS, UPI.

**Ownership:** SCI Television Inc. See Group Ownership of Television Stations.

**Began Operation:** May 21, 1956.

**Represented (sales):** Storer Television Sales Inc.

**Represented (legal):** Warren C. Zwicky.

**Represented (engineering):** Jules Cohen & Associates.

**Personnel:**

- JOE DIMINO, president of TV station division.
- ANDREW P. POTOS, vice president & general manager.
- RAYMOND H. ENGELHART, director of operations.
- MARIA TULLY, general sales manager.
- KATHRYN KOENEN, program manager.
- PATRICK HOLDER, production manager.
- ANNE CLAUSEN, director of creative services.
- JILL GEISLER, news & community services manager.
- DONALD ROERING, chief engineer.
- JAMES KURZ, controller.

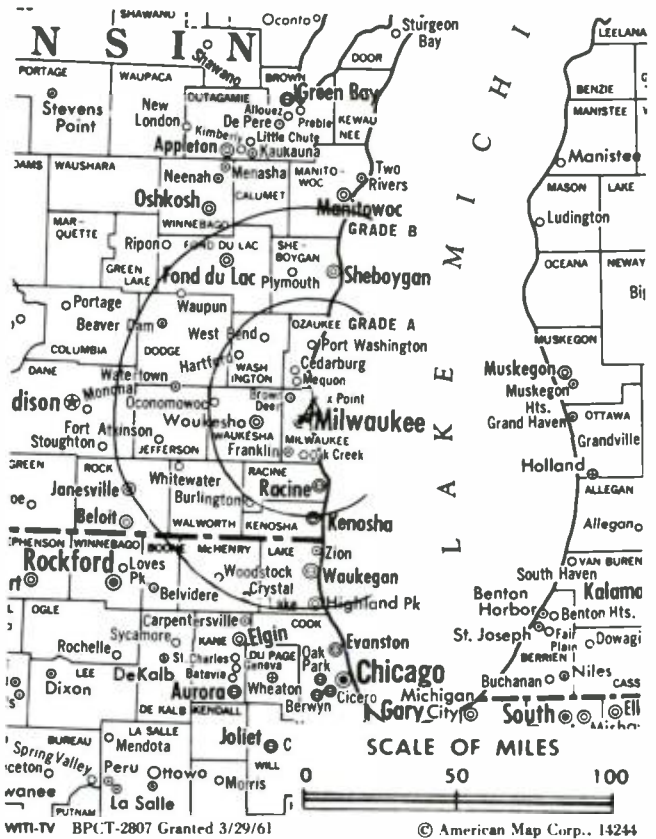
**Rates:** Not available.

**NETWORK BASE HOURLY RATE:** \$1680.

**City of License:** Milwaukee. **ADI:** Milwaukee. **Rank:** 30.

Total Households: © MSI Consumer Market Data as of 1/1/87. TV Homes, TV% and Circulation © 1987 Arbitron. County coverage based on Arbitron study.

Net Weekly Circulation	State County	Total Households	TV Households	%
<b>50% &amp; Over</b>	<b>WISCONSIN</b>			
	Dodge	26,600	26,100	98
	Jefferson	24,100	23,800	99
	Kenosha	44,800	44,300	99
	Milwaukee	371,800	367,000	99
Ozaukee	24,600	24,300	99	



Net Weekly Circulation	State County	Total Households	TV Households	%
<b>50% &amp; Over</b>	Racine	63,000	62,400	99
	Sheboygan	37,200	36,800	99
	Walworth	27,200	26,800	99
	Washington	30,700	30,400	99
	Waukesha	100,200	99,200	99
<b>Between 25-49%</b>	<b>WISCONSIN</b>			
	Fond Du Lac	31,500	31,000	98
<b>Between 5-24%</b>	<b>ILLINOIS</b>			
	Lake	158,400	157,100	99
	Mchenry	58,900	58,400	99
<b>MICHIGAN</b>	Lake	3,500	3,400	97
	Mason	10,400	10,000	96
	<b>WISCONSIN</b>			
	Calumet	11,400	11,200	98
Columbia	17,500	17,100	98	
Green Lake	7,300	7,100	97	
Manitowoc	29,900	29,600	99	
<b>Station Totals</b>		<b>1,079,000</b>	<b>1,066,000</b>	<b>98</b>
<b>Net Weekly Circulation (1987)</b>			<b>679,700</b>	
<b>Average Daily Circulation (1987)</b>			<b>378,900</b>	

# Wisconsin—Milwaukee

## WTMJ-TV

Ch. 4

**Network Service:** NBC.

**Licensee:** WTMJ Inc., 720 E. Capitol Dr., Milwaukee, WI 53201.

**Studio:** 720 E. Capitol Dr., Milwaukee, WI 53201.

**Telephone:** 414-332-9611. **TWX:** 910-262-3141.

**Technical Facilities:** Channel No. 4 (66-72 MHz). Authorized power: 100-kw visual, 10-kw aural. Antenna: 1000-ft. above av. terrain, 1096-ft. above ground, 1728-ft. above sea level.

Latitude 43° 05' 29"  
Longitude 87° 54' 07"

**Transmitter:** 720 E. Capitol Dr.

**Multichannel TV Sound:** Stereo only.

**Satellite Earth Stations:** Harris & M/A-Com, 3-meter, 4.6-meter & 6.1-meter; M/A-Com, Harris receivers.

**AM Affiliate:** WTMJ, 5-kw, 620 kHz.

**FM Affiliate:** WKTI, 15.5-kw, 94.5 MHz (No. 233), 910-ft.

**News Services:** CNN, NBC, NIWS, NPS.

**Ownership:** WTMJ Inc. See Group Ownership of Television Stations.

**Began Operation:** December 3, 1947.

**Represented (sales):** MMT Sales Inc.

**Represented (legal):** Hogan & Hartson.

**Represented (engineering):** Jansky & Bailey.

### Personnel:

STEVEN SMITH, president.  
WAYNE BARNETT, vice president & general manager.  
NORB RYAN, general & national sales manager.  
MARK LEGRAND, local sales manager.  
GERALD McGRATH, program manager.  
JAMES WULLIMAN, engineering manager.  
KEN MILLER, chief engineer.  
LIA ALCALAY RIGER, advertising, promotion & publicity director.  
TOM LULJAK, news director.  
GLENN KLIEMAN, managing editor.  
ED HINSHAW, manager of public affairs.  
MARCIA FORTUNE, operations manager.  
DEAN C. MAYTAG, production manager.  
ROD SYNNEs, community relations director.  
HANK STODDARD, sports director.

**Highest 30 Sec. Rate:** \$4000.

**NETWORK BASE HOURLY RATE:** \$1850.

**City of License:** Milwaukee. **ADI:** Milwaukee. **Rank:** 30.

Total Households: © MSI Consumer Market Data as of 1/1/87. TV Homes, TV% and Circulation © 1987 Arbitron. County coverage based on Arbitron study.



WTMJ-TV BPCT-3947 Granted 6/14/67

© American Map Corp., 14244

Net Weekly Circulation	State County	Total Households	TV Households	%
<b>50% &amp; Over</b>	<b>WISCONSIN</b>			
	Dodge	26,600	26,100	98
	Fond Du Lac	31,500	31,000	98
	Jefferson	24,100	23,800	99
	Kenosha	44,800	44,300	99
	Milwaukee	371,800	367,000	99
	Ozaukee	24,600	24,300	99
	Racine	63,000	62,400	99
<b>Between 25-49%</b>	<b>WISCONSIN</b>			
	Green Lake	7,300	7,100	97
	Rock	51,800	51,100	99
<b>Between 5-24%</b>	<b>ILLINOIS</b>			
	Mchenry	58,900	58,400	99
<b>Station Totals</b>	<b>WISCONSIN</b>			
	Calumet	11,400	11,200	98
	Columbia	17,500	17,100	98
	Manitowoc	29,900	29,600	99
	Winnebago	50,900	50,400	99
<b>Station Totals</b>		<b>1,009,400</b>	<b>997,000</b>	<b>98</b>
<b>Net Weekly Circulation (1987)</b>				<b>732,700</b>
<b>Average Daily Circulation (1987)</b>				<b>474,400</b>

# Wisconsin—Milwaukee

## WVCY-TV

Ch. 30

**Network Service:** None, independent.

**Grantee:** Wisconsin Voice of Christian Youth, 2712 W. Vliet St., Milwaukee, WI 53208.

**Studio:** 2712 W. Vliet St., Milwaukee, WI 53208.

**Telephone:** 414-935-3000.

**Technical Facilities:** Channel No. 30 (566-572 MHz). Authorized power: 1070-kw max. & 550-kw horizontal visual, 107-kw max. & 55-kw horizontal aural. Antenna: 960-ft. above av. terrain, 1089-ft. above ground, 1747-ft. above sea level.

Latitude	43°	05'	15"
Longitude	87°	54'	12"

**Transmitter:** 3950 N. Holton St.

**Satellite Earth Stations:** Channel Master, 3-meter C-band; Kaultronics, 4-meter C-band.

**News Service:** CNN.

**Ownership:** Non-stock, non-profit corp. Dr. Randall Melchert, pres.; Victor C. Eliason, v.p.; Walter Lecocq, secy.; Arnie Olsen, treas.; Ralph Studeman, Virgil Wuthrich, Thomas Kalish, Vern Landin, members. Wisconsin Voice of Christian Youth Inc. also operates WSCO(TV), Suring, WI.

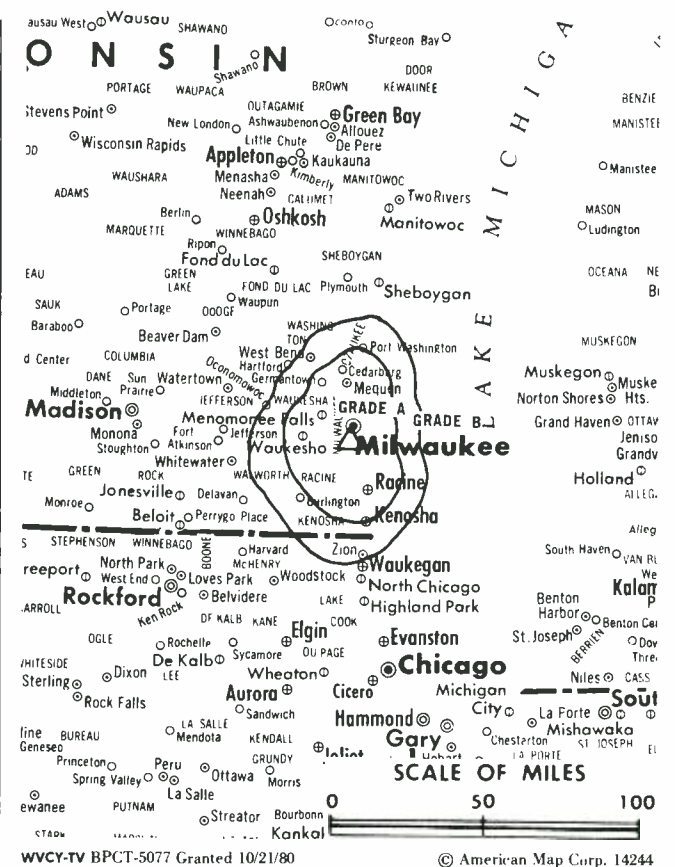
**Began Operation:** January 1, 1983.

**Represented (legal):** Wiley, Rein & Fielding.

**Represented (engineering):** Gary Piedot.

**Personnel:**

VIC ELIASON, general manager.



**Rates:** Not available.

**Arbitron Data:** Not available.

**City of License:** Milwaukee. **ADI:** Milwaukee. **Rank:** 30.



# Wisconsin—Milwaukee

**WVTV**

Ch. 18

**Network Service:** None, independent.

**Licensee:** Gaylord Broadcasting Co., Box 1818, Milwaukee, WI 53201-1818.

**Studio:** 4041 N. 35th St., Milwaukee, WI 53201.

**Telephone:** 414-442-7050. **TWX:** 910-262-3466.

**Technical Facilities:** Channel No. 18 (494-500 MHz). Authorized power: 5000-kw max. visual, 500-kw max. aural. Antenna: 986-ft. above av. terrain, 1040-ft. above ground, 1655-ft. above sea level.

Latitude 43° 05' 48"  
Longitude 87° 54' 19"

**Transmitter:** 0.5-mi. N of E. Capitol Dr. on N. Humboldt Ave., Milwaukee.

**Multichannel TV Sound:** Stereo only.

**Satellite Earth Stations:** Scientific-Atlanta, 7-meter; Comtech, 5-meter; Comtech, 4.6-meter Ku-band; M/A-Com, Microwave Assoc., Scientific-Atlanta, Pinzone receivers.

**News Service:** AP.

**Ownership:** Gaylord Broadcasting Co. See Group Ownership of Television Stations.

**Began Operation:** July 20, 1959. Sale to present owner by Harold & Bernard Sampson approved by FCC March 24, 1966 (*Television Digest*, Vol. 5:45; 6:13). Previous sale of 51% by Gene Posner to Harold & Bernard Sampson approved Aug. 9, 1962 (Vol. 2:26).

**Represented (sales):** Petry Television.

**Represented (legal):** Pierson, Ball & Dowd.

**Personnel:**

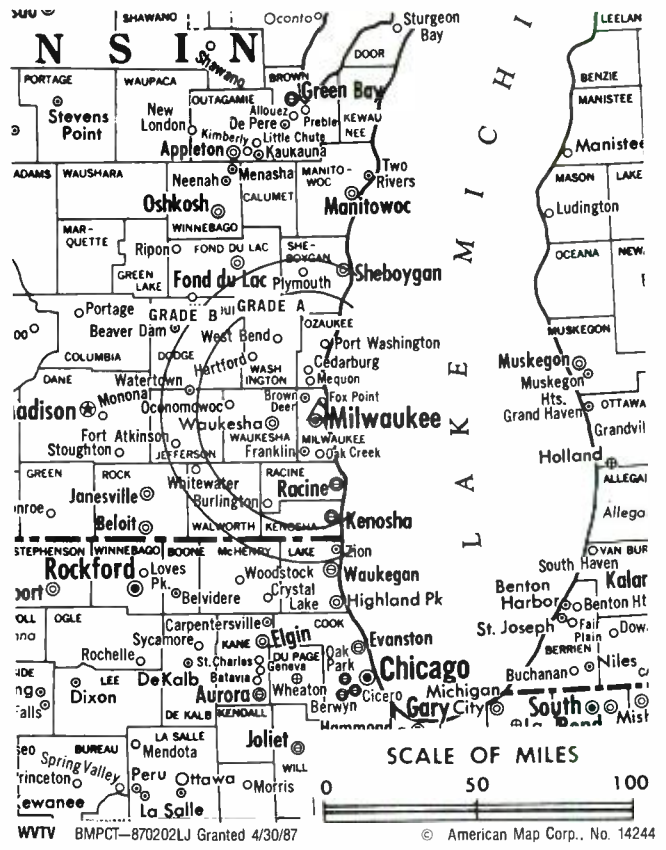
- HAROLD PROTTER, vice president & general manager.
- GREG GRABER, general sales manager.
- DEANNE HAVILAND, national sales manager.
- STEVE KOLB, local sales manager.
- ALISON GRAF, business manager.
- LYLE SCHULZE, director of engineering & operations.
- LORI WUCHERER, director of programming & promotion.
- MITCHELL MOTHS, production manager.
- JOHN KALPUS, chief engineer.

**Rates:** On request.

**City of License:** Milwaukee. **ADI:** Milwaukee. **Rank:** 30.

Total Households: © MSI Consumer Market Data as of 1/1/87. TV Homes, TV% and Circulation © 1987 Arbitron. County coverage based on Arbitron study.

Net Weekly Circulation	State County	Total Households	TV Households	%
<b>50% &amp; Over</b>	<b>WISCONSIN</b>			
	Milwaukee	371,800	367,000	99
	Ozaukee	24,600	24,300	99
	Racine	63,000	62,400	99
	Sheboygan	37,200	36,800	99
	Washington	30,700	30,400	99
	Waukesha	100,200	99,200	99



Net Weekly Circulation	State County	Total Households	TV Households	%
<b>Between 25-49%</b>	<b>WISCONSIN</b>			
	Dodge	26,600	26,100	98
	Fond Du Lac	31,500	31,000	98
	Green Lake	7,300	7,100	97
	Jefferson	24,100	23,800	99
	Kenosha	44,800	44,300	99
	Rock	51,800	51,100	99
<b>Between 5-24%</b>	<b>ILLINOIS</b>			
	Lake	158,400	157,100	99
	Mchenry	58,900	58,400	99
	<b>WISCONSIN</b>			
	Calumet	11,400	11,200	98
Columbia	17,500	17,100	98	
Manitowoc	29,900	29,600	99	
Marathon	41,400	40,900	99	
Portage	20,600	20,200	98	
Sauk	17,100	16,600	97	
Wood	29,100	28,700	99	
<b>Station Totals</b>		<b>1,276,000</b>	<b>1,260,500</b>	<b>98</b>
<b>Net Weekly Circulation (1987)</b>			<b>606,800</b>	
<b>Average Daily Circulation (1987)</b>			<b>248,700</b>	

# Wisconsin—Suring

**WSCO**

**Ch. 14**

**Network Service:** None, independent.

**Licensee:** Wisconsin Voice of Christian Youth, 2712 W. Vliet St., Milwaukee, WI 53208.

**Studio:** Hwy. 32, Box 414, Suring, WI 54174.

**Telephone:** 414-842-4014.

**Technical Facilities:** Channel No. 14 (470-476 MHz). Authorized power: 200-kw visual, 40-kw aural. Antenna: 622-ft. above av. terrain, 557-ft. above ground, 1497-ft. above sea level.

Latitude 44° 59' 30"  
Longitude 88° 23' 55"

**Transmitter:** On Hwy. 32, 1.7-mi. NW of Suring.

**Ownership:** Wisconsin Voice of Christian Youth Inc. See WVCY-TV, Milwaukee, WI.

**Began Operation:** February 22, 1984. Suspended operations July 28, 1987 following storm damage to transmitter.

**Represented (engineering):** Lyle R. Evans.

**Personnel:**  
TOM COOK, general manager.

**Rates:** Not available.

**Arbitron Data:** Not available.

**City of License:** Suring. **ADI:** Green Bay-Appleton. **Rank:** 68.



# Wisconsin—Wausau-Rhinelander

## WJFW-TV

Ch. 12

**Network Service:** NBC.

**Licensee:** Northland TV Inc., Box 858, Rhinelander, WI 54501.

**Studio:** S. Oneida Ave., Rhinelander, WI 54501.

**Mailing Address:** Box 858, Rhinelander, WI 54501.

**Telephone:** 715-369-4700.

**Technical Facilities:** Channel No. 12 (204-210 MHz). Authorized power: 316-kw visual, 57.6-kw aural. Antenna: 1662-ft. above av. terrain, 1679-ft. above ground, 3323-ft. above sea level.

Latitude 45° 40' 02"  
Longitude 89° 12' 27"

**Transmitter:** County Hwy. C at Starks.

**Satellite Earth Stations:** 3 in operation; Channel Master, Harris receivers.

**News Services:** NBC, UPI.

**Ownership:** Seaway Communications Inc. See Group Ownership of Television Stations.

**Began Operation:** October 20, 1966. Left air Nov. 17, 1968 following destruction of transmitter by plane crash. Resumed operation Sept. 10, 1969 (*Television Digest*, Vol. 9:37). Distress sale to present minority-owned company by Alvin E. O'Konski approved by FCC April 20, 1979 (Vol. 19:16).

**Represented (sales):** Seltel Inc.

**Represented (legal):** Mullin, Rhyne, Emmons & Topel, P.C.

**Personnel:**

MICHAEL MEYER, general & national sales manager, program director.  
JULIE SWAN, traffic director.  
BRIAN HENNING, chief engineer.  
MICHAEL MICHALAK, news director.

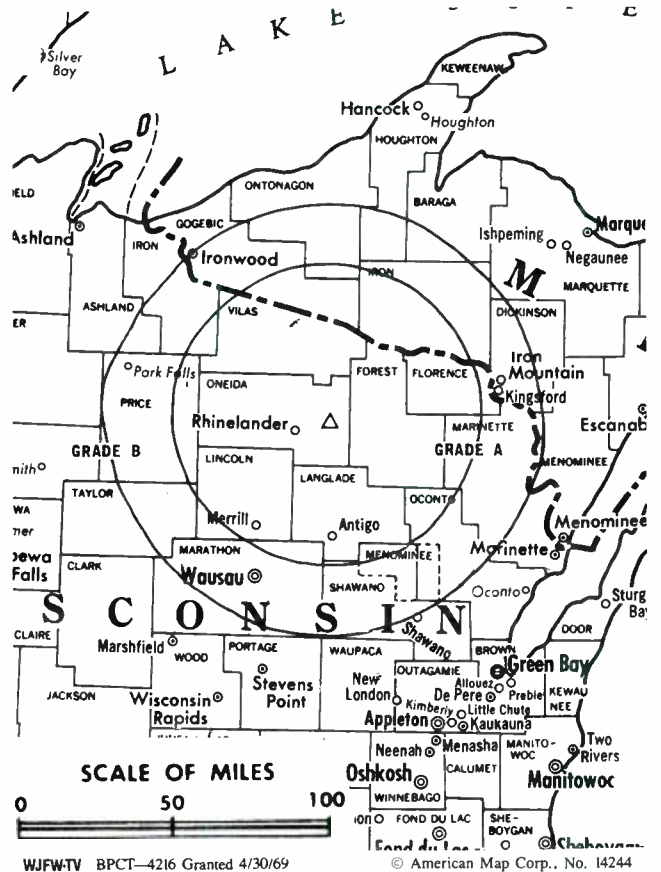
**Highest 30 Sec. Rate:** \$400.

**NETWORK BASE HOURLY RATE:** \$275.

**City of License:** Rhinelander. **ADI:** Wausau-Rhinelander. **Rank:** 130.

Total Households: © MSI Consumer Market Data as of 1/1/87. TV Homes, TV% and Circulation © 1987 Arbitron. County coverage based on Arbitron study.

Net Weekly Circulation	State County	Total Households	TV Households	%
<b>50% &amp; Over</b>	<b>MICHIGAN</b>			
	Gogebic	7,300	7,100	97
	Iron	5,600	5,500	98
	<b>WISCONSIN</b>			
	Florence	1,400	1,400	100
	Forest	3,500	3,400	97
	Langlade	7,500	7,300	97
Lincoln	10,800	10,600	98	
Oneida	12,900	12,600	97	



WJFW-TV BPCT-4216 Granted 4/30/69

© American Map Corp., No. 14244

Net Weekly Circulation	State County	Total Households	TV Households	%
<b>50% &amp; Over</b>	Price	6,400	6,200	97
	Vilas	7,500	7,300	97
<b>Between 25-49%</b>	<b>MICHIGAN</b>			
	Dickinson	10,200	10,000	98
	Ontonagon	3,400	3,300	97
	<b>WISCONSIN</b>			
	Iron	2,700	2,700	100
Marathon	41,400	40,900	99	
Taylor	6,400	6,200	97	
<b>Between 5-24%</b>	<b>MICHIGAN</b>			
	Baraga	3,000	2,900	97
	<b>WISCONSIN</b>			
	Ashland	6,400	6,300	98
	Marinette	15,500	15,300	99
Portage	20,600	20,200	98	
Rusk	5,900	5,700	97	
<b>Station Totals</b>		<b>178,400</b>	<b>174,900</b>	<b>98</b>
<b>Net Weekly Circulation (1987)</b>				<b>85,800</b>
<b>Average Daily Circulation (1987)</b>				<b>44,800</b>

# Wisconsin—Wausau

## WAOW-TV

Ch. 9

**Network Service:** ABC.

**Licensee:** Tak Communications Inc.

**Studio:** 1908 Grand Ave., Wausau, WI 54401.

**Telephone:** 715-842-2251. **TWX:** 510-601-0101.

**Technical Facilities:** Channel No. 9 (186-192 MHz). Authorized power: 316-kw visual, 63-kw aural. Antenna: 1210-ft. above av. terrain, 647-ft. above ground, 2549-ft. above sea level.

Latitude 44° 55' 14.3"  
Longitude 89° 41' 30.6"

**Transmitter:** Rib Mtn.

**Satellite Earth Station:** United Satellite Systems, 5-meter; United Satellite Systems receivers.

**News Services:** AP, CNN.

**Ownership:** Tak Communications Inc. See Group Ownership of Television Stations.

**Began Operation:** May 7, 1965. Sale to present owner by Liberty Broadcasting approved by FCC Jan. 7, 1985 (**Television Digest**, Vol. 24:43).

**Represented (sales):** Katz Television.

**Represented (legal):** Dow, Lohnes & Albertson.

### Personnel:

LAURIN JORSTAD, general manager.  
JIM GRAHAM, station manager.  
RON MONTEZON, general sales manager.  
BRUCE PFEIFFER, local sales manager.  
SHARON REYER, promotion director.  
TOM ROBINSON, news director.  
RUSS CRASS, chief engineer.

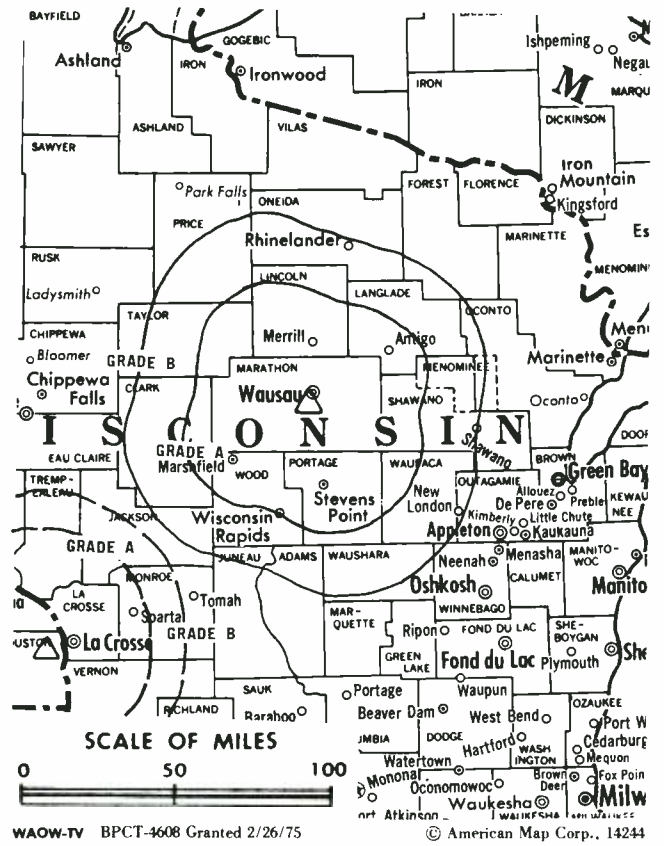
**Highest 30 Sec. Rate:** \$350.

**NETWORK BASE HOURLY RATE:** \$450.

**City of License:** Wausau. **ADI:** Wausau-Rhineland. **Rank:** 130.

Total Households: © MSI Consumer Market Data as of 1/1/87. TV Homes, TV% and Circulation © 1987 Arbitron. County coverage based on Arbitron study.

Net Weekly Circulation	State County	Total Households	TV Households	%
<b>50% &amp; Over</b>	<b>WISCONSIN</b>			
	Adams	5,400	5,200	96
	Clark	12,300	11,900	97
	Forest	3,500	3,400	97
	Langlade	7,500	7,300	97
	Lincoln	10,800	10,600	98
	Marathon	41,400	40,900	99
	Oneida	12,900	12,600	97
	Portage	20,600	20,200	98
	Price	6,400	6,200	97



Net Weekly Circulation	State County	Total Households	TV Households	%
<b>50% &amp; Over</b>	Taylor	6,400	6,200	97
	Vilas	7,500	7,300	97
	Wood	29,100	28,700	99
<b>Between 25-49%</b>	<b>WISCONSIN</b>			
	Juneau	8,600	8,300	96
	Waushara	8,100	7,900	98
<b>Between 5-24%</b>	<b>WISCONSIN</b>			
	Ashland	6,400	6,300	98
	Chippewa	18,500	18,200	98
	Green Lake	7,300	7,100	97
	Iron	2,700	2,700	100
	Jackson	6,400	6,200	97
	Marquette	5,400	5,200	96
	Menominee	800	800	100
	Monroe	13,000	12,700	98
	Rusk	5,900	5,700	97
Shawano	13,900	13,700	99	
Waupaca	16,400	16,200	99	
<b>Station Totals</b>		<b>277,200</b>	<b>271,500</b>	<b>97</b>
<b>Net Weekly Circulation (1987)</b>			<b>162,900</b>	
<b>Average Daily Circulation (1987)</b>			<b>107,500</b>	

# Wisconsin—Wausau

## WSAW-TV

Ch. 7

**Network Service:** CBS.

**Licensee:** Forward Telecasting Inc., Box 1088, Wausau, WI 54402.

**Studio:** 1114 Grand Ave., Wausau, WI 54401.

**Telephone:** 715-845-4211.

**Technical Facilities:** Channel No. 7 (174-180 MHz). Authorized power: 316-kw visual, 56-kw aural. Antenna: 1209-ft. above av. terrain, 645-ft. above ground, 2547-ft. above sea level.

Latitude 44° 55' 14.3"  
Longitude 89° 41' 30.6"

**Transmitter:** Rib Mtn.

**Satellite Earth Stations:** Comtech, 5-meter; Scientific-Atlanta, 7-meter; Vertex, 4.6-meter Ku-band; Scientific-Atlanta, 4.6-meter C-band; RCA, Scientific-Atlanta, M/A-Com receivers.

**News Services:** AP, UPI, CBS, CNN.

**Ownership:** Forward Communications Corp. See Group Ownership of Television Stations.

**Begin Operation:** October 24, 1954. Sale to present owners by Forward Communications Corp. approved by FCC August 16, 1984 (Television Digest, Vol. 23:44).

**Represented (sales):** Blair Television.

**Represented (engineering):** Silliman & Silliman.

**Personnel:**

BART KELLNHAUSER, president & general manager.  
SHIRLEY BICKFORD, assistant to the president.  
BILL JONES, general sales manager.  
JACK CROWLEY, vice president, promotions, programming & production.  
DONALD COCHART, vice president, operations.  
MARK ZELICH, vice president, news & sports director.  
MIKE RUESCH, controller.

**Highest One Hour Rate:** \$1400.

**Highest 30 Sec. Rate:** \$540.

**NETWORK BASE HOURLY RATE:** \$1400.

**City of License:** Wausau. **ADI:** Wausau-Rhineland. **Rank:** 130.

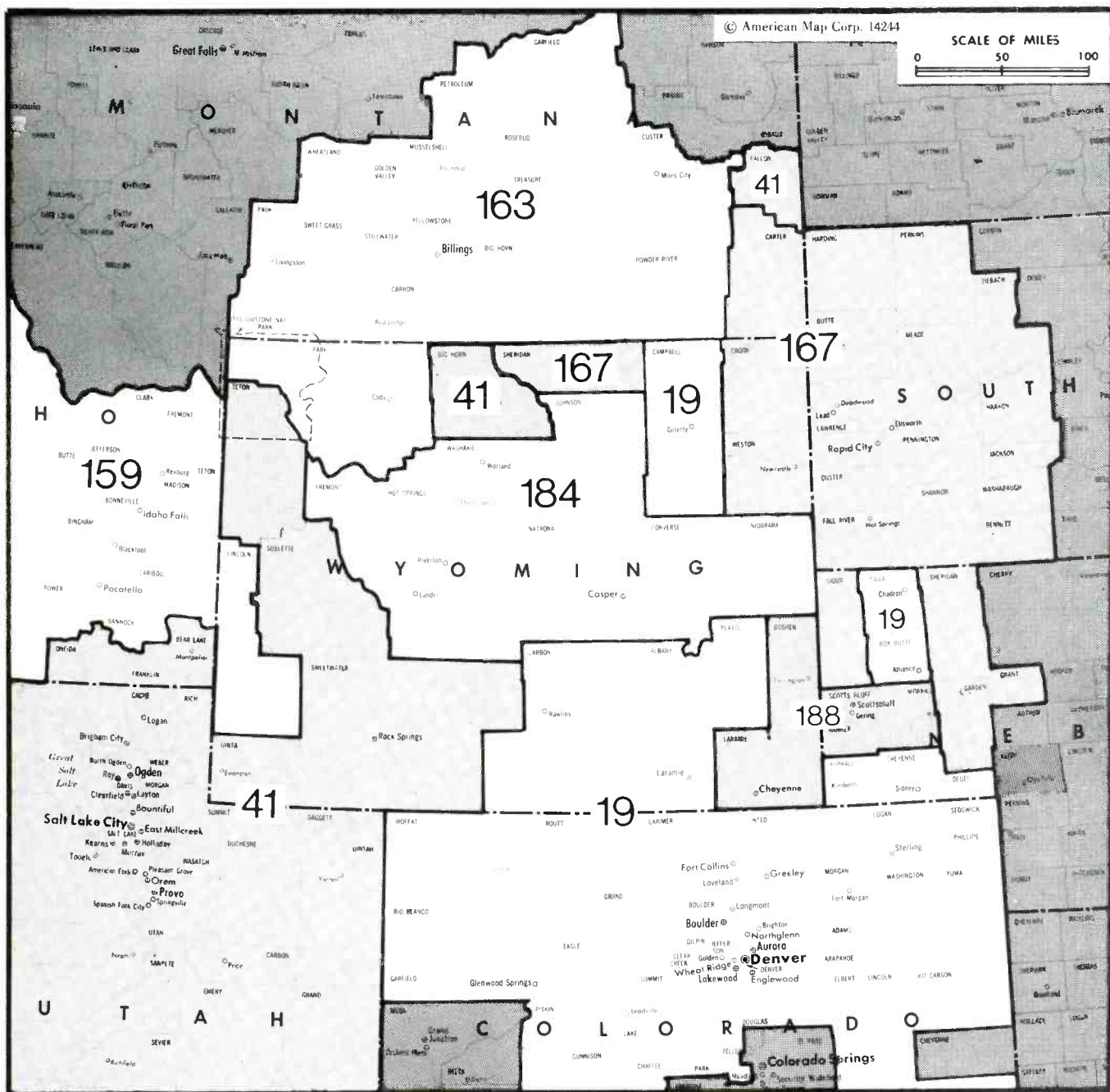
Total Households: © MSI Consumer Market Data as of 1/1/87. TV Homes, TV% and Circulation © 1987 Arbitron. County coverage based on Arbitron study.

Net Weekly Circulation	State County	Total Households	TV Households	%
<b>50% &amp; Over</b>	<b>WISCONSIN</b>			
	Adams	5,400	5,200	96
	Clark	12,300	11,900	97
	Forest	3,500	3,400	97
	Langlade	7,500	7,300	97
	Lincoln	10,800	10,600	98
	Marathon	41,400	40,900	99
	Oneida	12,900	12,600	97



Net Weekly Circulation	State County	Total Households	TV Households	%
<b>50% &amp; Over</b>	Portage	20,600	20,200	98
	Price	6,400	6,200	97
	Taylor	6,400	6,200	97
	Vilas	7,500	7,300	97
	Wood	29,100	28,700	99
<b>Between 25-49%</b>	<b>WISCONSIN</b>			
	Marquette	5,400	5,200	96
	Rusk	5,900	5,700	97
	Shawano	13,900	13,700	99
	Waupaca	16,400	16,200	99
Waushara	8,100	7,900	98	
<b>Between 5-24%</b>	<b>MICHIGAN</b>			
	Iron	5,600	5,500	98
	<b>WISCONSIN</b>			
	Ashland	6,400	6,300	98
	Iron	2,700	2,700	100
	Jackson	6,400	6,200	97
	Juneau	8,600	8,300	96
Monroe	13,000	12,700	98	
Sawyer	5,400	5,200	96	
<b>Station Totals</b>		<b>261,600</b>	<b>256,100</b>	<b>97</b>
<b>Net Weekly Circulation (1987)</b>			<b>178,800</b>	
<b>Average Daily Circulation (1987)</b>			<b>122,400</b>	

# Wyoming



Market	Arbitron ADI TV Households	Rank
Denver, CO	1,025,000	19
Salt Lake City, UT	581,700	41
Idaho Falls-Pocatello, ID	101,500	159
Billings-Hardin, MT	88,400	163
Rapid City, SD	82,100	167
Casper-Riverton, WY	55,500	184
Cheyenne, WY-Scottsbluff, NE	50,100	188

Market Area	Commercial TV Stations
Denver, CO	KCNC-TV (4), KDVR (31), KFNR (11), KMGH-TV (7), KUBD (59), KUSA-TV (9), KWGN-TV (2), KOOG-TV (30), KSL-TV (5), KSTU(20), KTVX (4), KUTV (2), KIDK (3), KIFI-TV (8), KPVI (6)
Idaho Falls-Pocatello, ID	KOUS-TV (4), KTVO (2), KULR-TV (8), KYUS-TV (3)
Billings-Hardin, MT	KEVN-TV (7), KHSD-TV (11), KIVV-TV(5), KOTA-TV (3), KSGW-TV (12)
Rapid City, SD	KFNB (20), KFNE (10), KGWC-TV(14), KGWL-TV (5), KGWR-TV (13), KTWO-TV (2)
Casper-Riverton, WY	KDUH-TV (4), KGWN-TV(5), KSTF (10), KTVS (3)

State Cross Reference List	
Communities That Receive Programs of Stations That are Located Elsewhere	
KOWY, Riverton	See Lander, WY
KFNE, Riverton	See Lander, WY

Wyoming Station Status as of October 1, 1987			
	VHF	UHF	TOTAL
Commercial Television Stations	7	2	9
Educational Television Stations	1	0	1
	8	2	10

# Wyoming—Casper

**KFNB**

Ch. 20

(Operates satellites KFNE, Riverton & KFNR, Rawlins, WY)

**Network Service:** ABC.

**Licensee:** Heart of Wyoming Television.

**Studio:** 7075 Salt Creek Rd., Box 1, Casper, WY 82601.

**Telephone:** 307-237-2020.

**Technical Facilities:** Channel No. 20 (506-512 MHz). Authorized power: 68-kw max. visual, 6.8-kw max. aural. Antenna: 1744-ft. above av. terrain, 150-ft. above ground, 8170-ft. above sea level.

Latitude 42° 44' 37"  
Longitude 106° 18' 26"

Holds CP for change to 1557-kw max. visual, 155-kw max. aural, 1750-ft. above av. terrain, 150-ft. above ground, 8190-ft. above sea level, lat. 42° 44' 37", long. 106° 18' 31". BPCT-860523KF.

**Transmitter:** Casper Mountain, 8-mi. SSW of Casper.

**Satellite Earth Stations:** In operation.

**Ownership:** First National Broadcasting Corp., wholly-owned subsidiary of First National Entertainment Corp. FNEC ownership: Irving Brand, chmn.; Allen W. Gelbard, pres., 19%; Edward H. Cohen, v.p.-secy., 19%; Frederic J. Bauer, v.p., 19%; Jay Zuckerman, treas., 1.2%; Shirley Brand, 19%; William Capri, 9.5%; remainder undisclosed. First National Broadcasting Corp. also owns KFNE(TV), Lander-Riverton & KFNR(TV), Rawlins, WY.

**Began Operation:** November 1, 1984. Sale to present owner by A. J. Stanton Jr., et al., approved by FCC March 19, 1986.

**Represented (sales):** Adam Young Inc.

**Represented (legal):** Cordon & Kelly.

**Represented (engineering):** Arthur K. Peters.

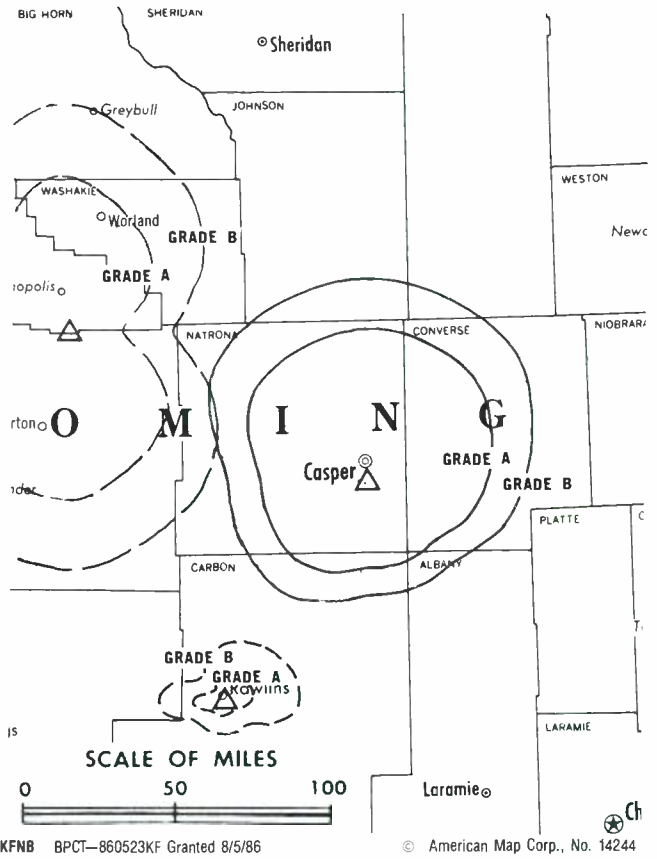
**Personnel:**  
PETE SIELER, general manager.

**Highest 30 Sec. Rate:** \$225.

**Arbitron Data:** Figures include KFNE, Riverton, WY

**City of License:** Casper. **ADI:** Casper-Riverton. **Rank:** 184.

Total Households: © MSI Consumer Market Data as of 1/1/87. TV Homes, TV% and Circulation © 1987 Arbitron. County coverage based on Arbitron study.



KFNB BPCT-860523KF Granted 8/5/86

© American Map Corp., No. 14244

Net Weekly Circulation	State County	Total Households	TV Households	%
<b>50% &amp; Over</b>	<b>WYOMING</b>			
	Fremont	13,200	12,800	97
	Hot Springs	2,100	2,000	95
	Natrona	29,100	28,500	98
<b>Between 25-49%</b>	<b>WYOMING</b>			
	Carbon	7,400	7,100	96
	Washakie	3,600	3,500	97
<b>Between 5-24%</b>	<b>WYOMING</b>			
	Big Horn	4,500	4,300	96
	Converse	5,400	5,200	96
	Johnson	2,600	2,500	96
<b>Station Totals</b>		<b>67,900</b>	<b>65,900</b>	<b>97</b>
<b>Net Weekly Circulation (1987)</b>				<b>34,000</b>
<b>Average Daily Circulation (1987)</b>				<b>15,200</b>

# Wyoming—Casper

## KGWC-TV

(formerly KCWY-TV)

Ch. 14

**Network Service:** CBS.

**Licensee:** Stauffer Communications Inc., Box 119, Topeka, KS 66601.

**Studio:** 304 N. Center St., Casper, WY 82601.

**Mailing Address:** Box 170, Casper, WY 82602.

**Telephone:** 307-234-1111.

**Technical Facilities:** Channel No. 14 (470-476 MHz). Authorized power: 1380-kw max. & 759-kw horizontal visual, 79.4-kw horizontal aural. Antenna: 1880-ft. above av. terrain, 235-ft. above ground, 8255-ft. above sea level.

Latitude 42° 44' 26"  
Longitude 106° 21' 34"

**Transmitter:** R79W, T32N, Section 18, Natrona County.

**Satellite Earth Stations:** Magnatech, 5-meter C-band; Magnatech, 3-meter C-band; AEL, 4-meter Ku-band; M/A-Com, Microdyne receivers.

**News Services:** Accu-Weather, AP, CBS.

**Ownership:** Stauffer Communications Inc., 100%. See Group Ownership of Television Stations.

**Began Operation:** August 12, 1980. Sale to present owner by Rocky Mountain Communications Network approved by FCC August 25, 1986 (**Television Digest**, Vol. 26:23).

**Represented (sales):** Blair Television.

**Represented (legal):** Dow, Lohnes & Albertson.

**Personnel:**

ROBERT CALVERT, general manager.  
TIM SWANSON, general sales manager.  
BOB SPAIN, chief engineer.

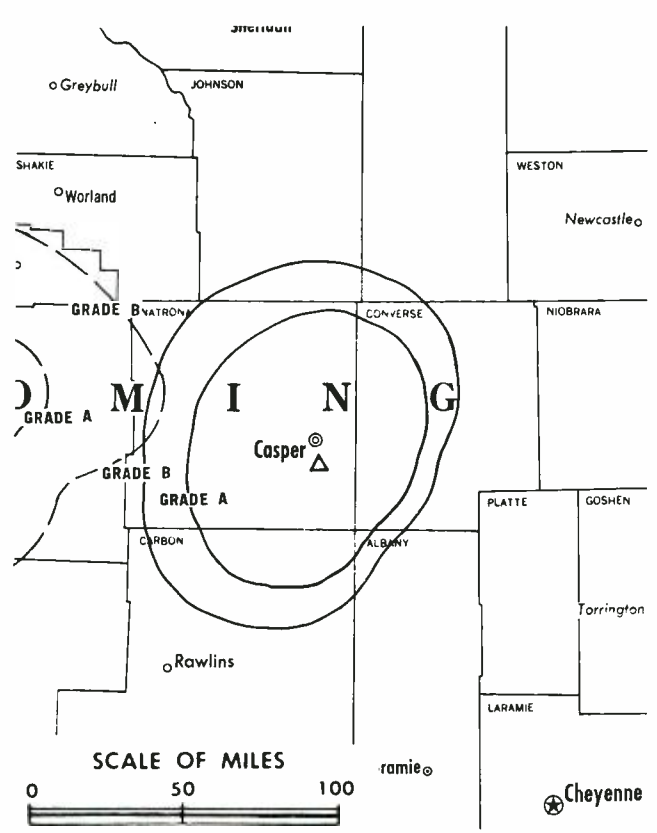
**Highest 30 Sec. Rate:** \$300.

**NETWORK BASE HOURLY RATE:** \$375.

**Arbitron Data:** Figures include satellites KGWL-TV, Lander & KGWR-TV, Rock Springs, WY.

**City of License:** Casper. **ADI:** Casper-Riverton. **Rank:** 184.

Total Households: © MSI Consumer Market Data as of 1/1/87. TV Homes, TV% and Circulation © 1987 Arbitron. County coverage based on Arbitron study.



KGWC-TV BMPCT-800519KH Granted 6/27/80 © American Map Corp., No. 14244

Net Weekly Circulation	State County	Total Households	TV Households	%
<b>50% &amp; Over</b>	<b>WYOMING</b>			
	Converse	5,400	5,200	96
	Fremont	13,200	12,800	97
	Hot Springs	2,100	2,000	95
	Natrona	29,100	28,500	98
<b>Between 5-24%</b>	<b>WYOMING</b>			
	Crook	2,200	2,100	95
	Sweetwater	16,700	16,100	96
	Weston	3,000	2,800	95
<b>Station Totals</b>		<b>77,900</b>	<b>75,500</b>	<b>96</b>
<b>Net Weekly Circulation (1987)</b>				<b>45,300</b>
<b>Average Daily Circulation (1987)</b>				<b>23,300</b>



# Wyoming—Casper

## KTWO-TV

Ch. 2

**Network Service:** NBC.

**Licensee:** KTWO Corp., 212 E. Liberty St., Wooster, OH 44691.

**Studio:** 4200 E. 2nd St., Casper, WY 82601.

**Telephone:** 307-237-3711. **TWX:** 910-949-4462.

**Technical Facilities:** Channel No. 2 (54-60 MHz). Authorized power: 100-kw visual, 22-kw aural. Antenna: 2000-ft. above av. terrain, 375-ft. above ground, 8485-ft. above sea level.

Latitude 42° 44' 03"  
Longitude 106° 20' 00"

**Transmitter:** 8-mi. S of Casper.

**Satellite Earth Stations:** In operation; 3.5-meter, 4.5-meter & 6.1-meter.

**News Service:** AP.

**Ownership:** Wooster Republican Printing Co., 100%. See Group Ownership of Television Stations.

**Began Operation:** March 8, 1957. Sale of station by Harriscop Bcstg. Corp. to present owner approved by FCC Dec. 12, 1986 (*Television Digest*, Vol. 26:45).

**Represented (sales):** Katz Television.

**Represented (legal):** Fleischman & Walsh, P.C.

**Represented (engineering):** Hammett & Edison.

**Personnel:**

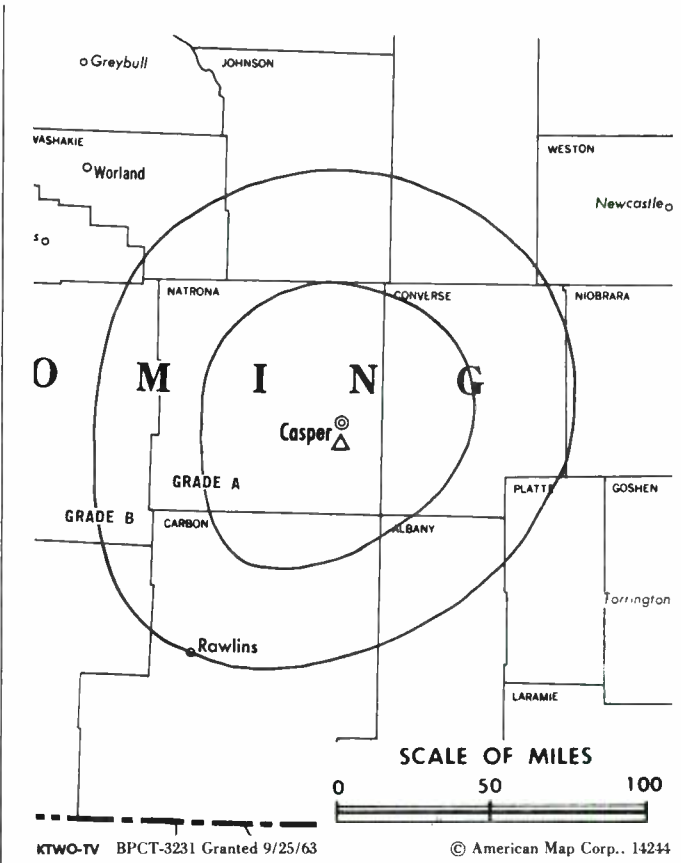
JACK ROSENTHAL, president.  
BOB DALLAS PRICE, vice president & general manager.  
TOM NORMAN, director of engineering.  
MICHELLE FERGUSON, business manager.

**Highest 30 Sec. Rate:** \$425.

**City of License:** Casper. **ADI:** Casper-Riverton. **Rank:** 184.

Total Households: © MSI Consumer Market Data as of 1/1/87. TV Homes, TV% and Circulation © 1987 Arbitron. County coverage based on Arbitron study.

Net Weekly Circulation	State County	Total Households	TV Households	%
<b>50% &amp; Over</b>	<b>WYOMING</b>			
	Albany	11,600	11,100	96
	Big Horn	4,500	4,300	96
	Campbell	12,400	11,800	95
	Carbon	7,400	7,100	96
	Converse	5,400	5,200	96
	Fremont	13,200	12,800	97
	Hot Springs	2,100	2,000	95
	Johnson	2,600	2,500	96
	Natrona	29,100	28,500	98
	Niobrara	1,200	1,200	100



Net Weekly Circulation	State County	Total Households	TV Households	%
<b>50% &amp; Over</b>	Park	9,100	8,700	96
	Sheridan	10,900	10,300	95
	Sublette	1,700	1,600	94
	Sweetwater	16,700	16,100	96
	Washakie	3,600	3,500	97
Weston	3,000	2,800	95	
<b>Between 25-49%</b>	<b>WYOMING</b>			
	Crook	2,200	2,100	95
	Platte	4,900	4,700	96
Uinta	7,600	7,300	96	
<b>Between 5-24%</b>	<b>SOUTH DAKOTA</b>			
	Fall River	3,500	3,400	97
<b>WYOMING</b>	Lincoln	4,800	4,600	96
	Teton	4,900	4,700	96
<b>Station Totals</b>		<b>162,400</b>	<b>156,300</b>	<b>96</b>
<b>Net Weekly Circulation (1987)</b>				<b>97,800</b>
<b>Average Daily Circulation (1987)</b>				<b>54,600</b>

# Wyoming—Cheyenne

## KGWN-TV

(formerly KYCU-TV)

Ch. 5

(Also operates satellites KSTF, Scottsbluff, NE and KTVS, Sterling, CO)

**Network Service:** CBS, NBC.

**Licensee:** Stauffer Communications Inc., 2923 E. Lincolnway, Cheyenne, WY 82001.

**Studio:** 2923 E. Lincolnway, Cheyenne, WY 82001.

**Telephone:** 307-634-7755. **TWX:** 910-949-4067.

**Technical Facilities:** Channel No. 5 (76-82 MHz). Authorized power: 100-kw visual, 10-kw aural. Antenna: 620-ft. above av. terrain, 483-ft. above ground, 7260-ft. above sea level.

Latitude 41° 06' 03"  
Longitude 105° 00' 16"

**Transmitter:** Borie, WY, 10.2-mi. WSW of Cheyenne.

**Satellite Earth Stations:** Scientific-Atlanta, 7-meter; Scientific-Atlanta, 3.5-meter; RCA, Scientific-Atlanta receivers.

**News Service:** AP.

**Ownership:** Stauffer Communications Inc., 100%. See Group Ownership of Television Stations.

**Began Operation:** March 22, 1954. Sale to Lamb Enterprises by Frontier Bcstg. Co. (McCraken) approved by FCC July 6, 1972 (*Television Digest*, Vol. 11:47; 12:28). Sale to Burke Bcstg. approved Oct. 14, 1983. Sale to present owner approved July 8, 1986 (Vol. 26:13).

**Represented (sales):** Katz Television.

**Represented (legal):** Dow, Lohnes & Albertson.

**Personnel:**

CARL J. OCCHIPINTI, general manager.  
DUSTY THEIN, general sales manager.  
TONY SCHAEFER, chief engineer.

**Highest One Hour Rate:** \$2100.

**Highest 30 Sec. Rate:** \$550.

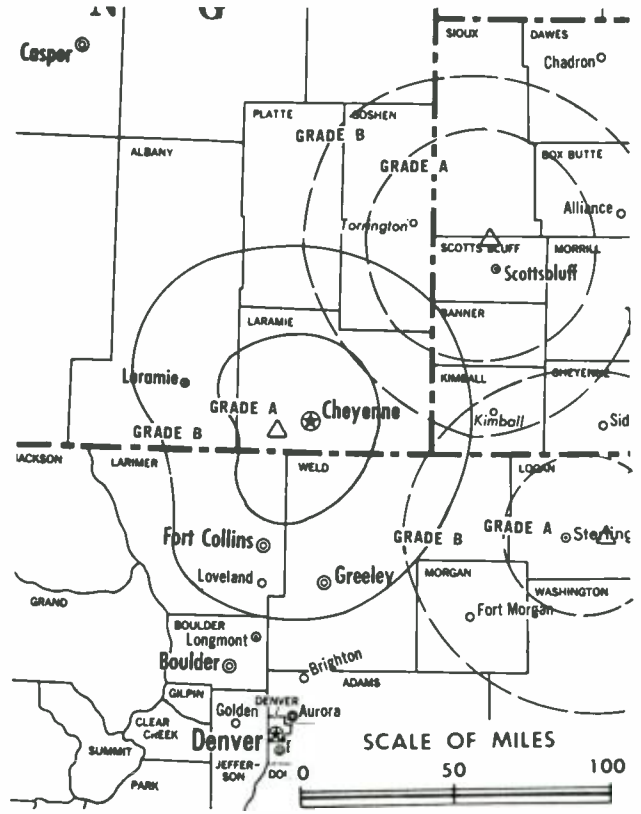
**Rates:** KSTF & KTVS are sold in combination with KGWN-TV; separate rates are also available.

**NETWORK BASE HOURLY RATE:** \$715.

**Arbitron Data:** Figures do not include KSTF, Scottsbluff NE & KTVS, Sterling, CO.

**City of License:** Cheyenne. **ADI:** Cheyenne, WY-Scottsbluff, NE. **Rank:** 188.

Total Households: © MSI Consumer Market Data as of 1/1/87. TV Homes, TV% and Circulation © 1987 Arbitron. County coverage based on Arbitron study.



KGWN-TV BMPCT-1399 Granted 10/2/53 © American Map Corp., No. 14244

Net Weekly Circulation	State County	Total Households	TV Households	%
<b>50% &amp; Over</b>	<b>WYOMING</b>			
	Albany	11,600	11,100	96
	Laramie	28,600	28,100	98
	Platte	4,900	4,700	96
<b>Between 25-49%</b>	<b>COLORADO</b>			
	Larimer	69,300	67,800	98
<b>Between 5-24%</b>	<b>COLORADO</b>			
	Gilpin	1,200	1,200	100
	Logan	7,700	7,400	96
	Weld	51,500	50,600	98
	<b>NEBRASKA</b>			
	Banner	300	300	100
	Kimball	1,900	1,900	100
	<b>WYOMING</b>			
	Carbon	7,400	7,100	96
	Goshen	4,800	4,700	98
	Niobrara	1,200	1,200	100
<b>Station Totals</b>		<b>190,400</b>	<b>186,100</b>	<b>97</b>
<b>Net Weekly Circulation (1987)</b>				<b>75,700</b>
<b>Average Daily Circulation (1987)</b>				<b>35,500</b>

# Wyoming—Lander-Riverton-Thermopolis- Worland

**KFNE**

**Ch. 10**

(Satellite of KFNB, Casper, WY)

**Network Service:** ABC.

**Licensee:** Hi Ho Broadcasting Corp. of Wyoming, 206 S. Broadway, Riverton, WY 82601.

**Studio:** 7075 Salt Creek Rd., Casper, WY 82601.

**Telephone:** 307-237-2020.

**Technical Facilities:** Channel No. 10 (192-198 MHz). Authorized power: 169-kw visual, 17-kw aural. Antenna: 1725-ft. above av. terrain, 62-ft. above ground, 7482-ft. above sea level.

Latitude	43°	27'	26"
Longitude	108°	12'	02"

**Transmitter:** Boysen Peak.

**Satellite Earth Station:** Bogner, 12-meter; RCA receivers.

**News Service:** UPI.

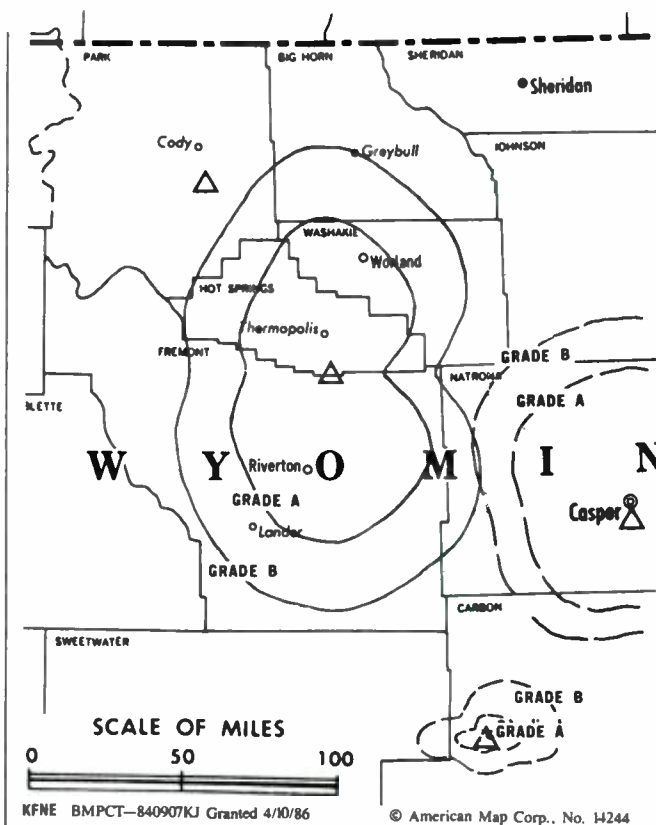
**Ownership:** First National Broadcasting Corp., see KFNB, Casper, WY.

**Began Operation:** December 22, 1957. Sale to Francis D'Addario, et al., by Joseph P. & Mildred V. Ernst approved by FCC Feb. 28, 1980 (*Television Digest*, Vol. 19:26). Sale to David Antoniak, et al., approved June 27, 1984. FCC approved sale to present owner March 3, 1986.

**Represented (sales):** Adam Young Inc.; Bob Hix Co. (regional).

**Represented (legal):** Cordon & Kelly.

**Represented (engineering):** Arthur K. Peters.



KFNE BMPCT—840907KJ Granted 4/10/86

© American Map Corp., No. 14244

**Personnel:**

PETER SIELER, general manager & sales manager.

**Highest 30 Sec. Rate:** \$75.

**Arbitron Data:** Included with KFNB, Casper, WY.

**City of License:** Riverton. **ADI:** Casper-Riverton. **Rark:** 184.

# Wyoming—Lander-Riverton

## KGWL-TV

(formerly KOWY)

Ch. 5

(Satellite of KGWC-TV, Casper, WY)

**Network Service:** CBS.

**Licensee:** Stauffer Communications Inc., Topeka, KS.

**Studio:** 304 N. Center St., Casper, WY 82601.

**Mailing Address:** Box 170, Casper, WY 82602.

**Telephone:** 307-234-1111.

**Technical Facilities:** Channel No. 5 (76-82 MHz). Authorized power: 100-kw visual, 15-kw aural. Antenna: 272-ft. above av. terrain, 183-ft. above ground, 6003-ft. above sea level.

Latitude	42°	53'	41.5"
Longitude	108°	43'	34.0"

**Transmitter:** 3.6-mi. N of Lander on Sand Hills.

**News Services:** CBS, AP.

**Ownership:** Stauffer Communications Inc., 100%. See Group Ownership of Television Stations.

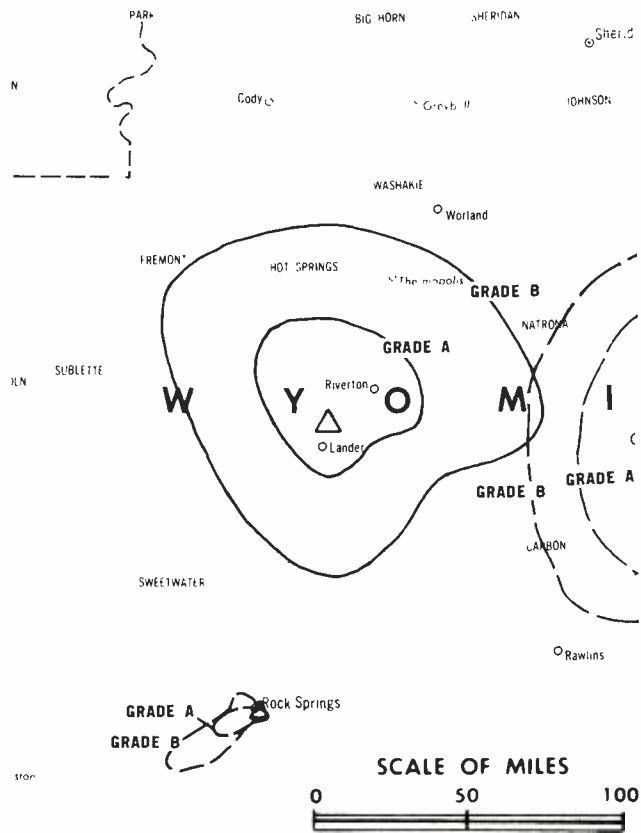
**Began Operation:** September 12, 1982. Sale to present owner by Rocky Mountain Communications Network approved by FCC Aug. 25, 1986 (*Television Digest*, Vol. 26:23).

**Represented (sales):** Blair Television.

**Represented (legal):** Dow, Lohnes & Albertson.

**Personnel:**

ROBERT CALVERT, general manager.



KGWL-TV BPCT-810428KG Granted 1/6/82

© American Map Corp., No. 14244

**Arbitron Data:** Included with KGWC-TV, Casper, WY.

**City of License:** Lander. **ADI:** Casper-Riverton. **Rank:** 184.

# Wyoming—Rawlins

## KFNR

Ch. 11

(Satellite of KFNB, Casper, WY)

**Network Service:** ABC.

**Licensee:** Rawlins Bcstg. Corp.

**Studio:** 7075 Salt Creek Rd., Box 1, Casper, WY 82601.

**Telephone:** 307-237-2020.

**Technical Facilities:** Channel No. 11 (198-204 MHz). Authorized power: 1.67-kw visual, 0.167-kw aural. Antenna: 230-ft. above av. terrain, 49-ft. above ground, 7249-ft. above sea level.

Latitude 41° 46' 15"  
Longitude 107° 14' 25"

**Transmitter:** KIZQ(FM) transmitter site.

**News Service:** UPI.

**Ownership:** First National Broadcasting Corp. See KFNB(TV), Casper, WY.

**Began Operation:** April 16, 1986.

**Represented (sales):** Adam Young Inc.

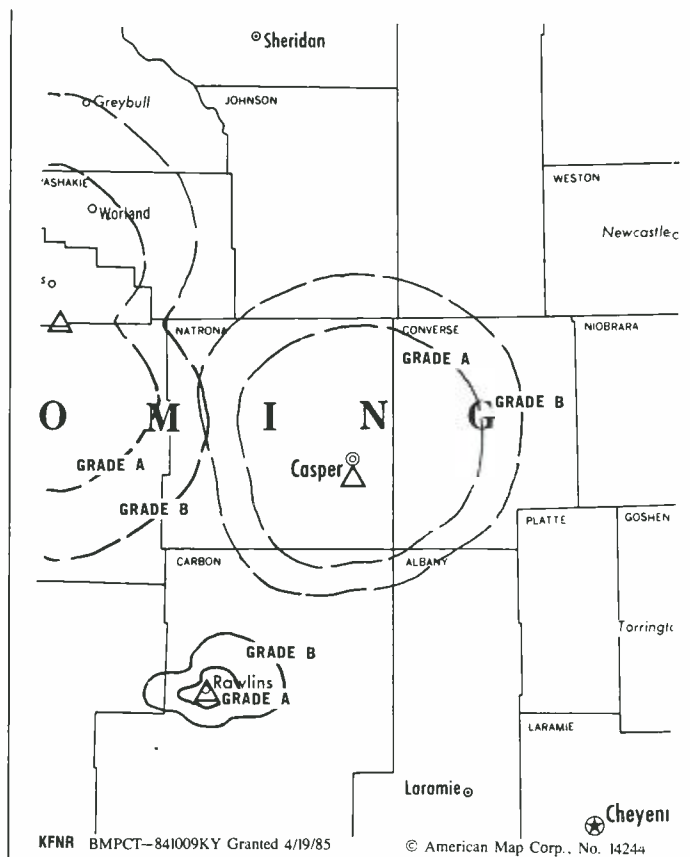
**Represented (legal):** Cordon & Kelly.

**Represented (engineering):** Arthur K. Peters.

**Personnel:**

PETE SIELER, general manager.  
CHARLES D. VICK, engineering director.

**Highest One Hour Rate:** \$400.



**Highest 30 Sec. Rate:** \$75.

**Arbitron Data:** Included with KFNB, Casper, WY.

**City of License:** Rawlins. **ADI:** Denver. **Rank:** 19.

# Wyoming—Rock Springs

## KGWR-TV

(formerly KWWY)

Ch. 13

(Satellite of KGWC-TV, Casper, WY)

**Network Service:** CBS.

**Licensee:** Stauffer Communications Inc., Topeka, KS.

**Studio:** 304 N. Center St., Casper, WY 82601.

**Telephone:** 307-234-1111.

**Technical Facilities:** Channel No. 13 (210-216 MHz). Authorized power: 6.03-kw visual, 0.603-kw aural. Antenna: Minus 60-ft. above av. terrain, 46-ft. above ground, 6626-ft. above sea level.

Latitude	41°	35'	51"
Longitude	109°	10'	53"

Requests CP for change to 210-kw visual, 21-kw aural, 1708-ft. above av. terrain, 192-ft. above ground, 8792-ft. above sea level, lat. 41° 26' 33", long. 109° 06' 28", transmitter to Aspen Mountain, 12-mi. SSE of Rock Springs. BPCT-860418KG.

**Transmitter:** Swanson Rd., Rock Springs.

**News Services:** CBS, AP.

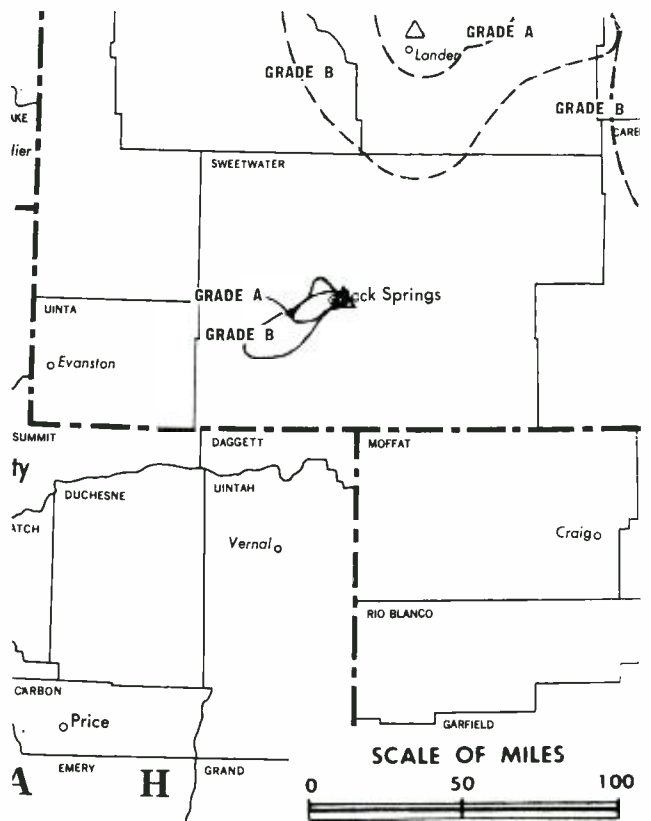
**Ownership:** Stauffer Communications Inc., 100%. See Group Ownership of Television Stations.

**Began Operation:** October 21, 1977. Sale to Rocky Mountain Communications by Gerald E. & Linda K. Devine approved by FCC July 13, 1982. Resumed operation Jan. 27, 1983. Sale to present owners approved Aug. 25, 1986 (*Television Digest*, Vol. 26:23).

**Represented (sales):** Blair Television.

**Represented (legal):** Dow, Lohnes & Albertson.

**Represented (engineering):** Kenneth Williams.



KGWR-TV BPCT-4939 Granted 3/18/77

© American Map Corp., No. 14244

### Personnel:

ROBERT CALVERT, general manager.

**Rates:** Sold in combination with KGWC-TV Casper & KGWL-TV, Lander-Riverton, WY.

**Arbitron Data:** Included with KGWC-TV, Casper, WY.

**City of License:** Rock Springs. **ADI:** Casper-Riverton. **Rank:** 184.

# Wyoming—Sheridan

## KSGW-TV

Ch. 12

(Satellite of KOTA-TV, Rapid City, SD)

**Network Service:** ABC.

**Licensee:** Duhamel Broadcasting Enterprises, Box 1760, Rapid City, SD 57709.

**Studio:** Box 1760, Rapid City, SD 57709.

**Technical Facilities:** Channel No. 12 (204-210 MHz). Authorized power: 316-kw visual, 18-kw aural. Antenna: 1220-ft. above av. terrain, 144-ft. above ground, 7824-ft. above sea level.

Latitude 44° 37' 20"  
Longitude 107° 06' 57"

**Transmitter:** 12-mi. S & 8-mi. W of Sheridan.

**Satellite Earth Stations:** In operation; Simulsat receivers.

**News Services:** UPI, ABC.

**Ownership:** Duhamel Broadcasting Enterprises, 100%. See Group Ownership of Television Stations.

**Began Operation:** October 28, 1977.

**Represented (sales):** Katz Continental Television.

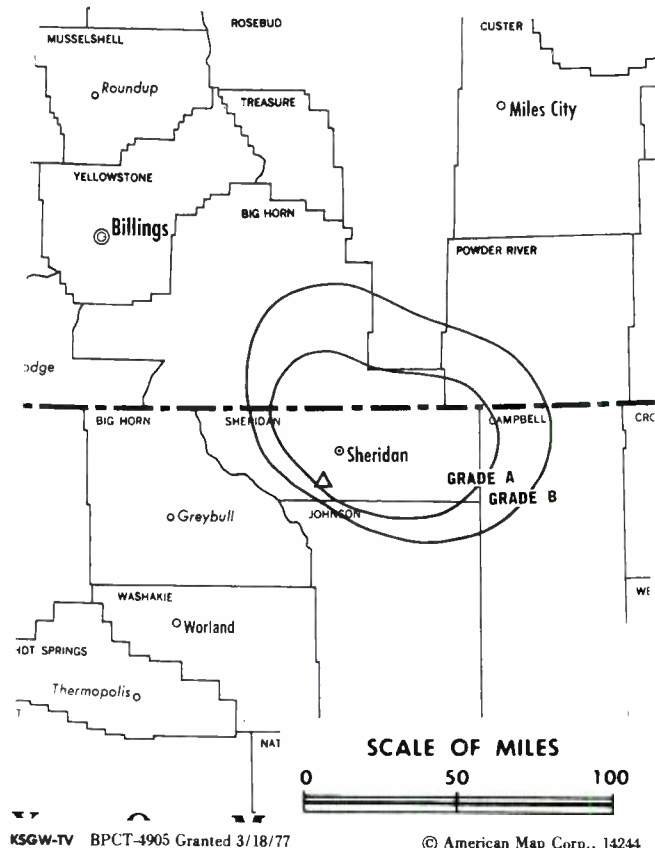
**Represented (legal):** Fisher, Wayland, Cooper & Leader.

**Personnel:** See KOTA-TV, Rapid City, SD.

**Rates:** Sold in combination with KOTA-TV.

**Arbitron Data:** Included with KOTA-TV, Rapid City, SD.

**City of License:** Sheridan. **ADI:** Rapid City. **Rank:** 167.



## Guam—Agana

### **KUAM-TV**

**Ch. 8**

**Network Service:** CBS, NBC, ABC.

**Licensee:** Pacific Telestations Inc., Debtor-in-Possession, Box 368, Agana, GU 96910.

**Studio:** 1.9-mi. SE of Agana.

**Telephone:** 477-9861. **Cable Address:** KUAM.

**Technical Facilities:** Channel No. 8 (180-186 MHz). Authorized power: 21.9-kw visual, 3.8-kw aural. Antenna: 936-ft. above av. terrain, 121-ft. above ground, 1139-ft. above sea level.

Latitude	13°	25'	53"
Longitude	144°	42'	36"

**Transmitter:** Mt. Alutom.

**AM Affiliate:** KUAM, 10-kw, 610 khz.

**FM Affiliate:** KUAM-FM, 2.5-kw, 93.9 MHz (No. 230), 77-ft.

**News Services:** UPI, ABC, CBS, NBC.

**Ownership:** Pacific Telestations Inc. Lawrence S. Berger, pres., 51%; Marcus Loew II, v.p., 9%; William C. Williams, secy.; Ronald E. Pritchard, treas.,

17%; Elliott Cushman, dir., 14%; Peter E. Reid Jr., dir., 9%. Berger, Loew, Pritchard & Reid own WNUV(AM), American Samoa; Berger & Loew own KHVH(AM), Honolulu, HI. Cushman owns **Arizona Farmer**.

**Began Operation:** August 5, 1956. Sale to present owners by H. S. Killgore approved by FCC Sept. 15, 1977 (**Television Digest**, Vol. 17:38). Sale to Killgore by Phil Berg approved April 9, 1964 (Vol. 3:48; 4:16). Previously, 5% sold by John P. Hearne to Berg, raising Berg's holdings from 45.5% to 54.5% (Vol. 2:34).

**Represented (sales):** Intercontinental Services Ltd.

**Represented (legal):** Pierson, Ball & Dowd.

**Represented (engineering):** Hammett & Edison Inc.

**Personnel:**

LAWRENCE S. BERGER, president.  
ROBERT S. BERGER, general manager.  
JANICE MALONEY, director, news & public affairs.  
WILLIAM McBRIDE, chief engineer.  
ANNA LORENZO, sales manager.

**Highest One Hour Rate:** \$700.

**Highest 30 Sec. Rate:** \$100.

**NETWORK BASE HOURLY RATE:** \$100.



# Puerto Rico—Aguadilla

**WVEO**

**Ch. 44**

**(Satellite of WPRV-TV, Fajardo, PR)**

**Licensee:** James C. Leake, Barrio Cocos, Buzon C-339, Quebradillas, PR 00742.

**Studio:** Road 411, km 77, Aguada.

**Telephone:** 809-895-3033.

**Technical Facilities:** Channel No. 44 (650-656 MHz). Authorized power: 993-kw max. & 948-kw horizontal visual, 198-kw max. aural. Antenna: 1220-ft. above av. terrain, 235-ft. above ground, 1448-ft. above sea level.

Latitude 18° 19' 06"  
Longitude 67° 10' 42"

**Transmitter:** Barrio Atalaya, Aguada, PR.

**Ownership:** James C. Leake, 100%. Leake has controlling interest in WPRV-TV, Fajardo, PR.

**Began Operation:** October 7, 1974. Sale to Seglares Iglesia Catolica Inc. by Video Empresas Del Oeste approved by FCC March 7, 1985. Sale to present owner granted April 20, 1987.

**Represented (sales):** Contemporary Media.

**Represented (legal):** Hamel & Park.

**Personnel:** See WPRV-TV, Fajardo, PR.



# Puerto Rico—Aguadilla-Mayaguez

## WOLE-TV

Ch. 12

**Licensee:** Western Broadcasting Corp. of Puerto Rico, Box 1200, Mayaguez, PR 00709-1200.

**Studio:** 17 Marina St., Aguadilla, PR 00603.

**Telephone:** 809-833-1200. **Telex:** 385-4414.

**Technical Facilities:** Channel No. 12 (204-210 MHz). Authorized power: 316-kw visual, 31.6-kw aural. Antenna: 1250-ft. above av. terrain, 362-ft. above ground, 1549-ft. above sea level.

Latitude	18°	18'	51"
Longitude	67°	11'	30"

**Transmitter:** Pico Atalaya, 4.5-mi. SE of Rincon, PR.

**Ownership:** Du Art Film Labs Inc., 61.2%; Jose Bechara, 30.6%; A. Gimenez-Aguayo, 8.2%. Bechara owns WKJB-AM-FM, Mayaguez; Gimenez-Aguayo is president & 41.4% owner of WPAB, Ponce.

**Began Operation:** May 10, 1960.

**Represented (legal):** Dempsey & Koplovitz.

**Represented (engineering):** Cohen & Dippell.

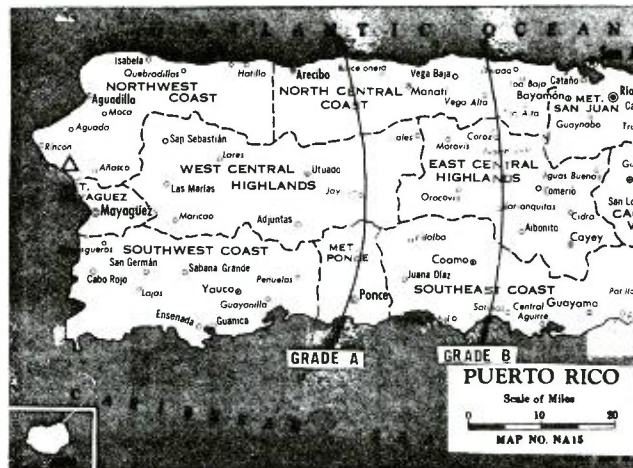
### Personnel:

IRWIN YOUNG, president.  
LUIS A. MORALES, general manager.  
DOEL ORIOL, chief engineer.

**Highest One Hour Rate:** \$250.

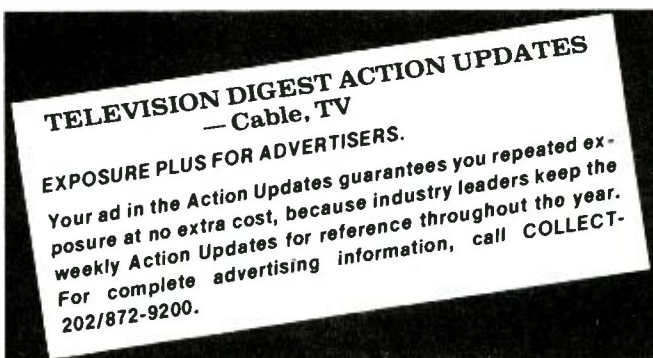
**Highest 30 Sec. Rate:** \$160.

**NETWORK BASE HOURLY RATE:** \$400.



WOLE-TV

© American Map Corp., 14244



## Puerto Rico—Arecibo

### WATX-TV

Ch. 54

**Network Service:** Univision.

**Licensee:** Arecibo Video Corp., 62 Luis Gandia Santos St., Arecibo, PR 00612.

**Studio:** 62 Luis Gandia Santos St., Arecibo, PR 00612.

**Mailing Address:** Box 398, Arecibo, PR 00613.

**Technical Facilities:** Channel No. 54 (710-716 MHz). Authorized power: 11.78-kw max. visual, 2.34-kw max. aural. Antenna: Minus 219-ft. above av. terrain, 127-ft. above ground, 157-ft. above sea level.

Latitude	18°	28'	28"
Longitude	66°	43'	36"

**Transmitter:** Luis Gandia Santos St., No. 62, Arecibo.

**Satellite Earth Stations:** In operation; Drake receivers.

**Ownership:** Francisco Velazquez, pres., 65%; Juana Roman-Feliciano, v.p.-treas., 2.5%; P. R. Fermaintt, secy., 25.%; others, 7.5%.

**Began Operation:** April 9, 1982.

**Represented (legal):** Abe L. Stein.

**Represented (engineering):** Robert L. Purcell.

**Personnel:**

FRANCISCO VELAZQUEZ, president.  
JENNY R. VELAZQUEZ, general manager.  
WILLIAM ARCE, chief engineer.

**Highest One Hour Rate:** \$400.

**Highest 30 Sec. Rate** (January 1, 1987): \$30.



WATX-TV BPCT-801021KH Granted 6/22/81

© American Map Corp., 14244

### Television Digest's

## SPECIAL REPORTS

For Special Coverage of:

- Cellular Radio • DBS • Videodiscs
- Consumer Electronics • VCRs • And More!

For more information, call or write:

**Television Digest, Inc.**  
1836 Jefferson Place, NW  
Washington, DC 20036  
202-872-9200



# Puerto Rico—Fajardo

## WPRV-TV

Ch. 13

(Operates satellite WVEO, Aguadilla, PR)

**Network Service:** ABC, CBS, Fox.

**Licensee:** WPRV-TV Inc., Box 31313, Rio Piedras, PR 00929.

**Business Office:** No. 10 Simon Madera, Rio Piedras, PR 00929.

**Mailing Address:** Box 31313, Rio Piedras, PR 00929.

**Telephone:** 809-758-0013.

**Technical Facilities:** Channel No. 13 (210-216 MHz). Authorized power: 170-kw visual, 17-kw aural. Antenna: 2825-ft. above av. terrain, 259-ft. above ground, 3506-ft. above sea level.

Latitude	18°	18'	36"
Longitude	65°	47'	41"

**Transmitter:** El Yunque Peak, 9-mi. W of Fajardo.

**Satellite Earth Stations:** 2 Harris, 13-meter C-band; Harris receivers.

**News Services:** AP, ABC.

**Ownership:** James C. Leake, chmn., 80%; Carmina M. Miller, pres., 20%. Leake owns WVEO(TV), Aguadilla, PR.

**Began Operation:** December 22, 1984.

**Represented (sales):** Warren Schuman.

**Represented (legal):** Mullin, Rhyne, Emmons & Topel, P.C.

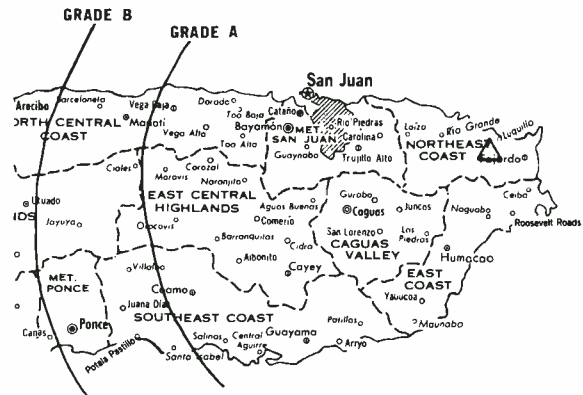
**Represented (engineering):** Cohen & Dippell.

**Personnel:**

JAMES C. LEAKE, chairman.

CARMINA MENDEZ MILLER, president.

ANGEL COMESANA, vice president & general manager.



WPRV-TV BMPCT—820830KG Granted 11/10/82

© American Map Corp., No. 14244

RAYMOND TOTTI, sales manager.  
MARIO LAZZARI, chief engineer.

**Highest One Hour Rate:** \$4500.

**Highest 30 Sec. Rate:** \$385.

## Puerto Rico—Mayaguez

### WNJX-TV

Ch. 22

**Network Service:** TeleOnce Network.

**Licensee:** WNJX-TV Inc., Box 1030, Mayaguez, PR 00709.

**Studio:** A-3 Guanajibo Shopping Center, Mayaguez, PR 00708.

**Telephone:** 809-834-2222.

**Technical Facilities:** Channel No. 22 (518-524 MHz). Authorized power: 200-kw max. visual, 20-kw max. aural. Antenna: 1137-ft. above av. terrain, 130-ft. above ground, 1344-ft. above sea level.

Latitude	18°	19'	06"
Longitude	67°	10'	42"

**Transmitter:** Atalaya Mountain, Aguada.

**Ownership:** Ana J. Plaza, pres., 33.3%; Glenn Tryon, v.p.; Suzanne Whitney, v.p., 22.2%; David A. Peterson, v.p., 22.2%; Michael L. Carter, secy.-treas., 22.2%.

**Began Operation:** April 27, 1987.

**Represented (legal):** Latham & Watkins.

**Personnel:**

ANA P. TRYON, president & office manager.  
GLENN A. TRYON, vice president & general manager.  
RAMON RIVERA PEREZ, chief engineer.  
FRANCES IRIZARRY, general sales manager.  
PEDRO CARABALLO, production director.  
NYDIA PLAZA, traffic director.

**Rates:** Not available.

## TELEVISION DIGEST With Consumer Electronics

Late-breaking news in broadcasting, cable, pay TV, consumer electronics and related industries. For all those decision-makers who have a big stake in electronic communications . . . from conventional broadcasters to marketers of TV sets and VCRs . . . from cable operators to home computer manufacturers . . . for all those executives involved in providing home-based electronic communication services.

For subscription information,  
call us collect: (202) 872-9200.



Television Digest, Inc.  
1836 Jefferson Place, N.W.  
Washington, D.C. 20036

# Puerto Rico—Mayaguez-Aguadilla

## WORA-TV

Ch. 5

**Licensee:** Telecinco Inc., Box 43, Mayaguez, PR 00708.

**Studio:** Darlington Bldg., Box 43, Mayaguez, PR 00708.

**Telephones:** 809-834-5500; 809-721-4054. **Cable:** RACO.

**Technical Facilities:** Channel No. 5 (76-82 MHz). Authorized power: 95.5-kw visual, 19.1-kw aural. Antenna: 2000-ft. above av. terrain, 240-ft. above ground, 3060-ft. above sea level.

Latitude 18° 09' 02"  
Longitude 66° 59' 20"

**Transmitter:** 2.2-mi. S of Maricao on Road No. 120.

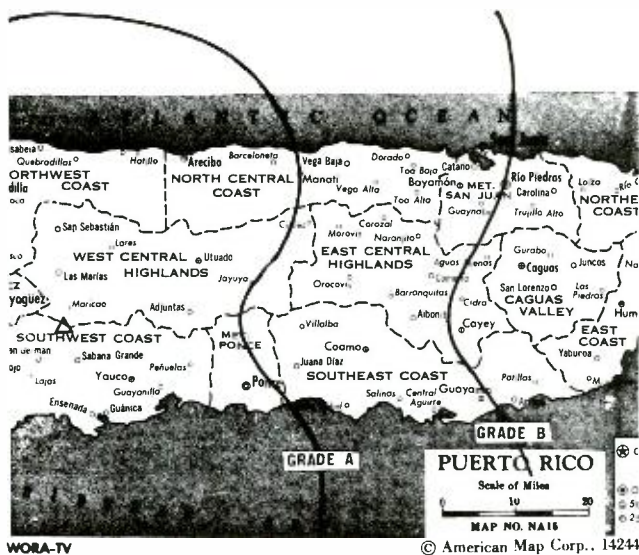
**Ownership:** Telecinco Inc., 100%. Officers: Alfredo R. de Arellano, pres.; Eleuterio Vega, exec. v.p.; Benjamen Torres, v.p.-treas.; Esther del Valle de R. de Arellano, v.p.; Rafail Blanes, asst. v.p.-secy.

**Began Operation:** October 1, 1955.

**Represented (legal):** Bryan, Cave, McPheeters & McRoberts.

### Personnel:

ALFREDO R. de ARELLANO JR., president.  
EDUARDO BADO, general manager.



JESUS ECHEVARRIA, chief engineer.  
ELEUTERIO VEGA, director of operations.  
G. A. BONET, director of engineering.

**Highest 30 Sec. Rate:** \$200.

# Puerto Rico—Mayaguez

## WTRA

Ch. 16

**Network Service:** None, independent.

**Licensee:** Bay Bcstg. Inc., 5915 Ponce de Leon Blvd., Suite 500, Coral Gables, FL 33146.

**Studio:** Calle Rio No. 13, 2nd Floor, Mayaguez, PR 00709.

**Telephone:** 809-832-9271.

**Technical Facilities:** Channel No. 16 (482-488 MHz). Authorized power: 219-kw max. visual, 22-kw max. aural. Antenna: 1137-ft. above av. terrain, 130-ft. above ground, 1344-ft. above sea level.

Latitude 18° 19' 06"  
Longitude 67° 10' 42"

**Transmitter:** Rd. 711 km 07 on Mt. Atalaya, Aguada.

**Ownership:** Bay Broadcasting Inc. Linda Estevez, pres.-treas. & Anthony Estevez, secy., 41.67% jointly; Narcisio Hernandez, 43.75%; Eva Kosobucki, 8.33%; Santiago Morales & Eloisa Ferro, 6.25% jointly. Bay Broadcasting Inc. also owns WRWR-TV, San Juan, PR.

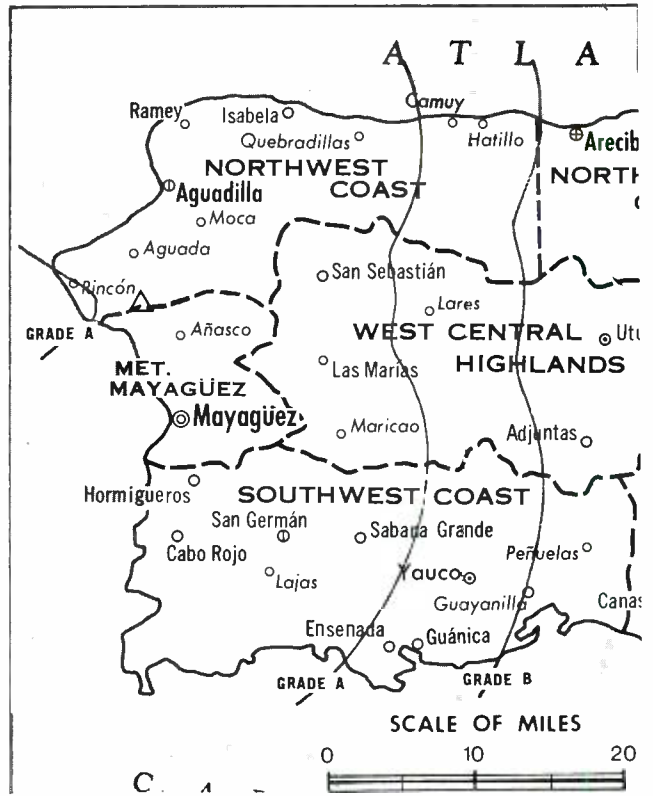
**Began Operation:** December 1, 1986.

**Represented (legal):** Baraff, Koerner, Olender & Hochberg, P.C.

**Represented (engineering):** Hector Nicolau.

**Personnel:**  
EDELINDA CAMARA, general manager.

**Rates:** Not available.



WTRA BMPCT-860129KF Granted 6/24/86

© American Map Corp., No. 14244

# Puerto Rico—Ponce

## WSTE

(formerly WLUZ-TV)

Ch. 7

**Network Service:** None, independent.

**Licensee:** Ponce Television Corp., Isabel Esq. Montaner, Ponce, PR 00731.

**Studios:** Isabel No. 15, Ponce, PR 00731; Stop 8, San Juan, PR 00902.

**Mailing Address:** Box A, Old San Juan Station, San Juan, PR 00902.

**Telephones:** 809-844-7575, Ponce; 809-724-7575, San Juan.

**Technical Facilities:** Channel No. 7 (174-180 MHz). Authorized power: 186-kw max. & 166-kw horizontal visual, 22.4-kw aural. Antenna: 2710-ft. above av. terrain, 440-ft. above ground, 4377-ft. above sea level.

Latitude	18°	09'	17"
Longitude	66°	33'	16"

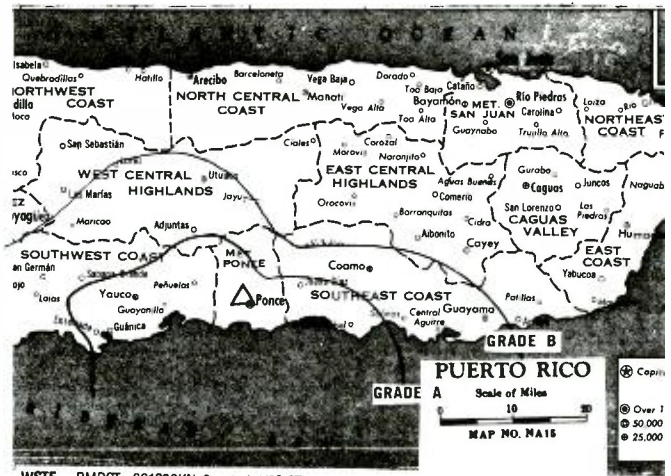
**Transmitter:** Cerro Maravilla, 5-mi. SE of Jayuya, PR.

**Satellite Earth Stations:** Avantek, 13-meter; Gardiner, 13-meter; Gardiner, Avcom receivers.

**News Service:** UPI.

**Ownership:** Channel 7 Inc., 100%. Channel 7 Inc. Ownership: Lucas Tomas Muniz, 20%; Malrite Communications Group Inc., 80%. See Malrite in Group Ownership of TV Stations.

**Began Operation:** February 2, 1958. Sale of 80% to Malrite by Lucas Tomas Muniz approved by FCC Sept. 27, 1985 (Television Digest, Vol. 25:23).



WSTE BMPCT-861223KN Granted 1/29/87

© American Map Corp., No. 14244

Previous sale by United Artists Bcstg. approved by FCC Dec. 21, 1978. Sale to United Artists approved March 11, 1970 (Vol. 9:31). Sale of 36.67% to Alfredo C. Ramirez, giving him control, approved Dec. 23, 1964 (Vol. 5:1).

**Represented (legal):** Verner, Lipfert, Bernhard, McPherson & Hand.

### Personnel:

WAYNE CASA, general manager.  
JOSE L. PEREZ, marketing director.  
MARIO RODRIGUEZ, controller.

**Highest One Hour Rate:** \$4500.

**Highest 30 Sec. Rate:** \$750.



## Puerto Rico—Ponce

### WSUR-TV

Ch. 9

**Licensee:** American Colonial Bcstg. Corp., Box S-4189, San Juan, PR 00905.

**Studio:** La Rambla, Ponce.

**Sales Office:** 657 Ave. Condado, Santurce, PR.

**Telephone:** 809-842-4178.

**Technical Facilities:** Channel No. 9 (186-192 MHz). Authorized power: 57.5-kw visual, 7.24-kw aural. Antenna: 2775-ft. above av. terrain, 276-ft. above ground, 4466-ft. above sea level.

Latitude	18°	10'	17"
Longitude	66°	34'	30"

**Transmitter:** Mt. Jayuya.

**News Service:** AP.

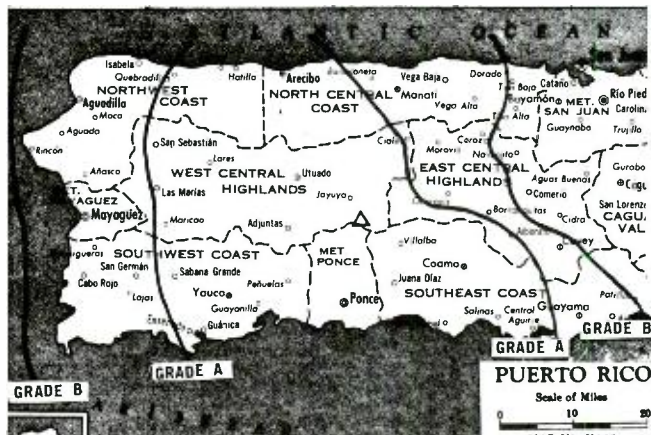
**Ownership:** Joaquin A. Villamil, 21.15%; John Semack, 9.62%; Lorimar-Telepictures Corp., 50.96%; Video Tape Systems Inc., 20.19%. See Lorimar-Telepictures in Group Ownership of Television Stations.

**Began Operation:** February 20, 1958. Sale to present owners by American Colonial Bcstg. Corp. approved by FCC July 22, 1985 (*Television Digest*, Vol. 23:52).

**Personnel:**

LUIS FELIPE RODRIGUEZ, production manager.  
ROBERT L. BEURKET, chief engineer.

**Rates:** Not available.



WSUR-TV

© American Map Corp., 14244

Television Digest's

## SPECIAL REPORTS

For Special Coverage of:

- Cellular Radio • DBS • Videodiscs
- Consumer Electronics • VCRs • And More!

For more information, call or write:

**Television Digest, Inc.**  
1836 Jefferson Place, NW  
Washington, DC 20036  
202-872-9200



# Puerto Rico—Ponce

## WKPV

Ch. 20

**Network Service:** None, independent.

**Licensee:** Multi-Media Television, Box 2556, San Juan, PR 00936-2556.

**Studio:** Vallas Torrez, Mercedita, Ponce.

**Telephones:** 809-725-3305; 809-840-2017; 809-840-2556.

**Technical Facilities:** Channel No. 20 (506-512 MHz). Authorized power: 100-kw max. visual, 10-kw max. aural. Antenna: 849-ft. above av. terrain, 105-ft. above ground, 2073-ft. above sea level.

Latitude	18°	04'	46"
Longitude	66°	44'	43"

**Transmitter:** 2-mi. N 315°T E of Penuelas.

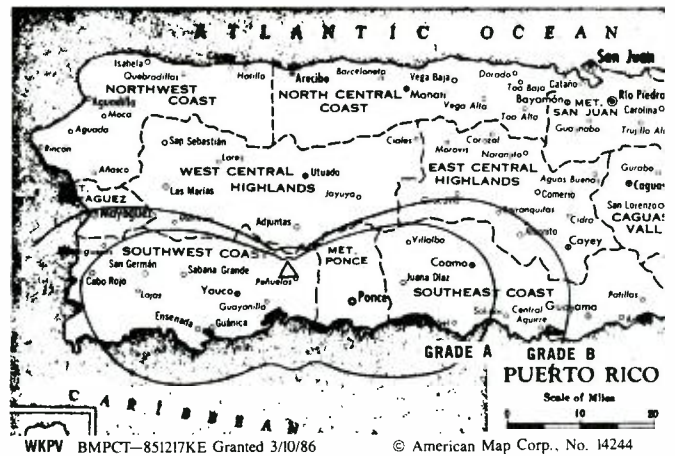
**News Service:** AP.

**Ownership:** Maria E. Rivera, chmn., 100%; Franklin D. Lopez, pres.; Vilma Diaz, v.p.; Mary O'Reilly-Lopez, secy.-treas. MMTI also owns WSJN-TV, San Juan, PR. Lopez has interest in permittee of WFNN(TV), Fajardo, PR.

**Began Operation:** August 6, 1985.

**Represented (legal):** Dow, Lohnes & Albertson.

**Represented (engineering):** Kessler & Gehman Associates.



### Personnel:

FRANKLIN D. LOPEZ, general manager.  
TONY CARDONA, sales manager.  
RICARDO L. ALFARO, engineering director.  
JORGE ARIEL TORRES, news director.  
MAGDALENA CUEVAS, promotion director.

**Highest 30 Sec. Rate:** \$160.

# Puerto Rico—San Juan

## WAPA-TV

Ch. 4

**Licensee:** Pegasus Bcstg. of San Juan, PR Inc., Box 2050, San Juan, PR 00936.

**Studio:** State Rd. 19, km 0.5, Guaynabo.

**Telephone:** 809-792-4444.

**Technical Facilities:** Channel No. 4 (66-72 MHz). Authorized power: 53.7-kw visual, 8.1-kw aural. Antenna: 2865-ft. above av. terrain, 1094-ft. above ground, 4049-ft. above sea level.

Latitude	18°	06'	42"
Longitude	66°	03'	05"

Requests modification of CP for change to 53.7-kw max. visual, 2863-ft. above av. terrain, 1046-ft. above ground, 4002-ft. above sea level. BMPCT-870709KF.

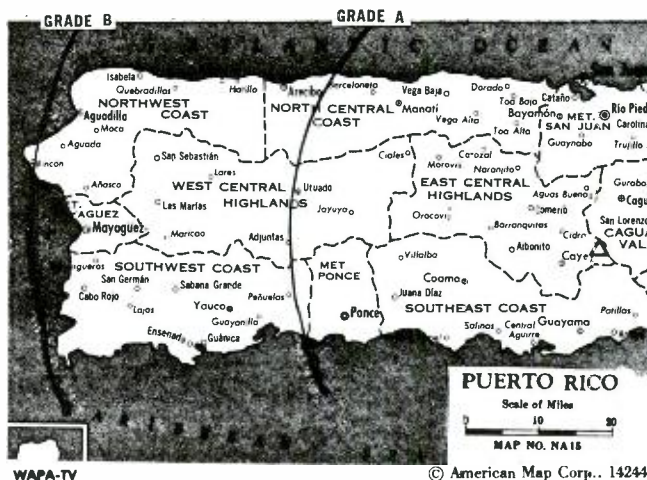
**Transmitter:** Cerro La Santa, 21-mi. S of San Juan.

**Satellite Earth Station:** Harris, 13-meter; Harris receivers.

**News Service:** CNN.

**Ownership:** Pegasus Broadcasting, 100%. See Group Ownership of Television Stations.

**Began Operation:** March 5, 1954. Sale of 80% to Winston-Salem Bcstg. by Jose R. Quinones interests was approved May 1, 1957 (*Television Digest*, Vol. 13:13, 14, 18). Sale to Columbia Pictures Industries by Winston-Salem Bcstg. & Jose R. Quinones approved April 25, 1962. Sale to Western Bcstg. Co. by Columbia approved May 26, 1976. Sale to SFN Communications by Western Bcstg. approved June 15, 1984. Sale to present owner by SFN approved Oct. 2, 1986.



**Represented (legal):** Cohn & Marks.

**Represented (engineering):** John F. X. Browne & Associates.

### Personnel:

SHERMAN WILDMAN, president & general manager.  
MANUEL FEBO, vice president, administration.  
SANTIAGO RUBIN, vice president, sales.  
JERRY McFARLANE, sales manager (New York).  
JUAN ABEL GONZALEZ, chief engineer.

**Highest 30 Sec. Rate:** \$1500.

# Puerto Rico—San Juan

## WKAQ-TV

Ch. 2

**Network Service:** Telemundo Group.

**Licensee:** Telemundo Group Inc., Box W, San Juan, PR 00936.

**Studio:** 383 Franklin D. Roosevelt Ave., Hato Rey.

**Telephone:** 809-764-0202.

**Technical Facilities:** Channel No. 2 (54-60 MHz). Authorized power: 53.7-kw visual, 10.5-kw aural. Antenna: 2830-ft. above av. terrain, 1105-ft. above ground, 4049-ft. above sea level.

Latitude	18°	06'	54"
Longitude	66°	03'	10"

**Transmitter:** Cerro La Santa, 21-mi. S of San Juan.

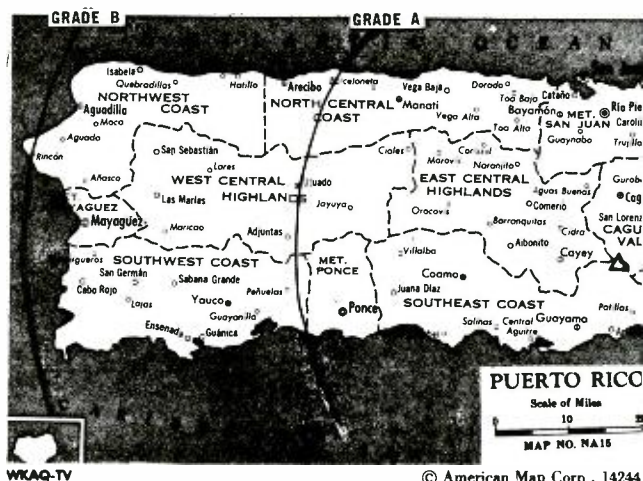
**News Services:** AP, UPI, CBS.

**Ownership:** Telemundo Group Inc. See Group Ownership of Television Stations.

**Began Operation:** March 28, 1954. Sale to present owner by Angel Ramos estate, et al., approved by FCC Aug. 9, 1983.

**Represented (sales):** Blair Television.

**Represented (legal):** Covington & Burling.



WKAQ-TV

© American Map Corp., 14244

### Personnel:

PETER ALBI, president.  
RAFAEL OLLER, vice president & general manager.  
MANUEL COLLAZO, chief engineer.  
EDUARDO PENEDO, general sales manager.

**Highest One Hour Rate:** \$8000.

**Highest 30 Sec. Rate:** \$1350.

# Puerto Rico—Caguas-San Juan

**WLII**

**Ch. 11**

**Network Service:** None, independent.

**Licensee:** Teleonce Corp., Call Box 10000, Santurce Station, Santurce, PR 00908.

**Studio:** 657 Condado Ave., Santurce, PR 00907.

**Mailing Address:** Call Box 10000, Santurce Station, Santurce, PR 00908.

**Technical Facilities:** Channel No. 11 (198-204 MHz). Authorized power: 200-kw visual, 39.8-kw aural. Antenna: 1635-ft. above av. terrain, 240-ft. above ground, 1180-ft. above sea level.

Latitude 18° 16' 54"  
Longitude 66° 06' 46"

**Transmitter:** Cerro Marquessa Mountain, 6-mi. NW of Caguas.

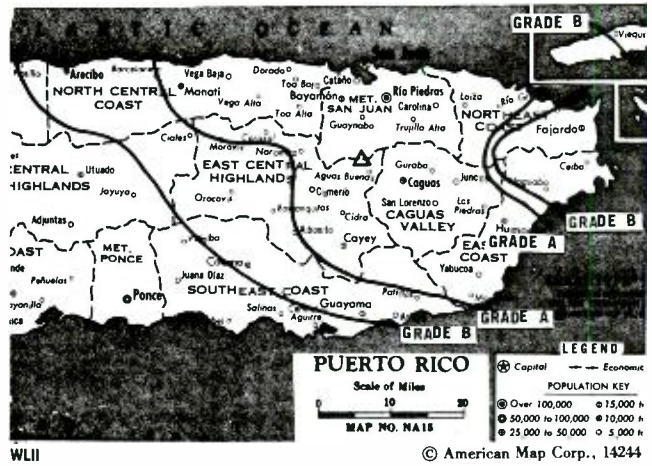
**Satellite Earth Station:** Vertex, 13-meter C-band; Harris receivers.

**News Services:** AP, UPI, NBC, WSI, NIWS.

**Ownership:** Television Bcstg. Corp., 100%. See Lorimar-Telepictures in Group Ownership of Television Stations.

**Began Operation:** April 22, 1960. Sale to present owners by American Colonial Bcstg. Corp. approved by FCC July 22, 1985 (**Television Digest**, Vol. 23:52).

**Represented (sales):** Katz Television.



WLII

© American Map Corp., 14244

**Represented (legal):** Arnaldo Villamil.

### Personnel:

RAFAEL RUIZ, executive vice president.  
EDUARDO PENEDO, vice president & general manager.  
LUIS CALDERO, vice president & comptroller.  
ALBERTO PEREZ, promotional director.  
HILARY HATTLER, sales manager.  
LINDA HERNANDEZ, news director.  
JOSE A. MEDINA, chief engineer.

**Highest 30 Sec. Rate:** \$825.

## Puerto Rico—San Juan

### WRWR-TV

Ch. 30

**Network Service:** None, independent.

**Grantee:** Bay Bcstg. Inc., 5915 Ponce de Leon Blvd., Suite 500, Coral Gables, FL 33146.

**Studio:** RD 2, km-9.2, Bayamon, PR 00918.

**Telephone:** 809-724-3030.

**Technical Facilities:** Channel No. 30 (566-572 MHz). Authorized power: 2630-kw max. & 288-kw horizontal visual, 263-kw max. & 28.8-kw horizontal aural. Antenna: 942-ft. above av. terrain, 196-ft. above ground, 1672-ft. above sea level.

Latitude	18°	16'	30"
Longitude	66°	05'	36"

**Transmitter:** 1.4-mi. N, 30° E directly from Aguas Buenas.

**Ownership:** Bay Broadcasting Inc., 100%. See WTRA(TV), Mayaguez, PR.

**Began Operation:** 1987.

**Represented (legal):** Gammon & Grange.

**Personnel:**  
RAMON RODRIGUEZ NIEVES, general manager.

**Rates:** Not available.

## VIDEO WEEK

The weekly news service devoted to the entire field of cable TV, subscription TV, satellite-to-home broadcasting, VCRs, videocassettes, videodiscs, video-games and home computer entertainment. The *only* information source you need to catch up with *and* keep up with this ever-changing industry.

For subscription information,  
call us collect: (202) 872-9200.



Television Digest, Inc.  
1836 Jefferson Place, N.W.  
Washington, D.C. 20036

# Puerto Rico—San Juan

## WSJN-TV

Ch. 24

**Network Service:** None, independent.

**Licensee:** Multi-Media Television Inc., Box 2556, San Juan, PR 00936-2556.

**Studio:** 171 Quesqueya St., Hato Rey, PR.

**Telephone:** 809-725-3305.

**Technical Facilities:** Channel No. 24 (530-536 MHz). Authorized power: 533-kw max. visual 53.3-kw max. aural. Antenna: 1963-ft. above av. terrain, 276-ft. above ground, 2703-ft. above sea level.

Latitude 18° 16' 47"  
Longitude 65° 51' 14"

**Transmitter:** 0.5-mi. E of State Rd. 186 in Cubuy Barrio.

**News Services:** AP, Group W Newsfeed.

**Ownership:** Maria E. Rivera, chmn., 100%. Also owns WKPV(TV), Ponce, PR.

**Began Operation:** February 15, 1987.

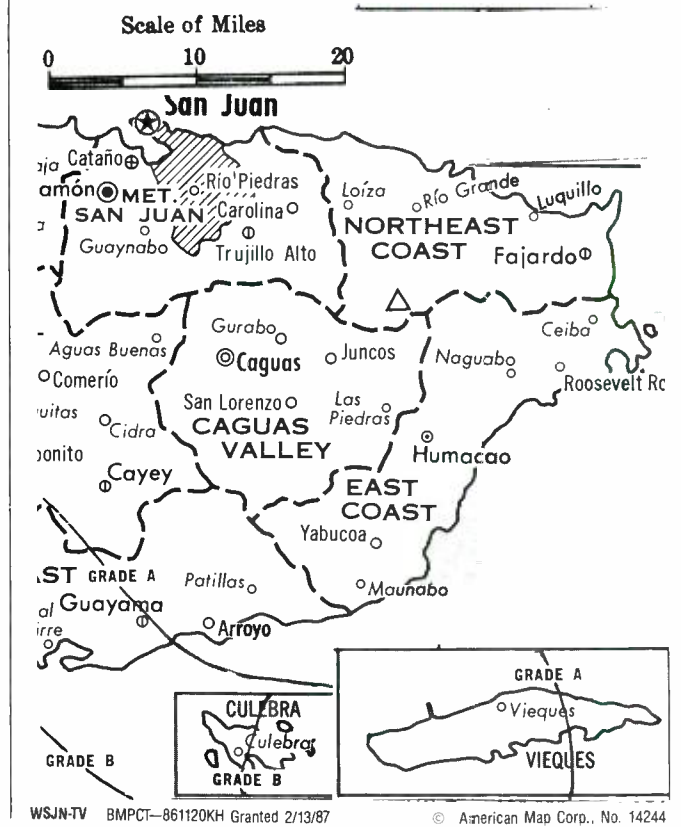
**Represented (legal):** Dow, Lohnes & Albertson.

**Represented (engineering):** Kessler & Gehman Associates.

**Personnel:**

FRANKLIN D. LOPEZ, general manager & news director.  
TONY CARDONNA, sales manager.  
RICARDO L. ALFARO, engineering director.

**Rates:** Not available.



# Puerto Rico—San Juan

## WSJU

Ch. 18

**Network Service:** NBC.

**Licensee:** Three Star Telecast Inc., Call Box 18, Carolina, PR 00628.

**Studio:** Iturregui Ave. at Baldorioty Marginal, Carolina, PR.

**Mailing Address:** Call Box 18, Carolina, PR 00628.

**Telephone:** 809-752-1800. **Telex:** 385-9518.

**Technical Facilities:** Channel No. 18 (494-500 MHz). Authorized power: 1518-kw max. visual, 75-kw max. aural. Antenna: Circularly polarized, 2783-ft. above av. terrain, 168-ft. above ground, 3464-ft. above sea level.

Latitude	18°	18'	36"
Longitude	65°	47'	41"

**Transmitter:** El Yunque Peak, 9-mi. W of Fajardo.

**Multichannel TV Sound:** Stereo and separate audio program.

**Satellite Earth Stations:** Harris, 6-meter, 9-meter & 11-meter; Harris receivers.

**News Services:** INN, CNN, NBC.

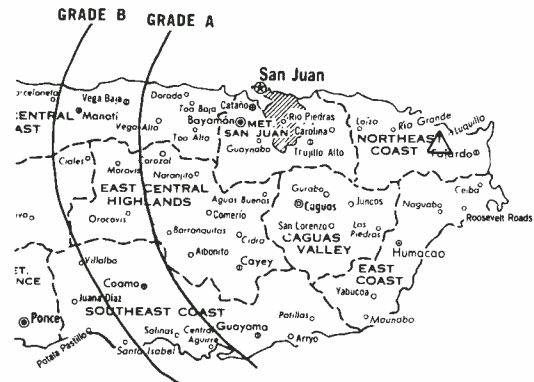
**Ownership:** Barakat Saleh, pres.-treas.; Len Gawrych, v.p. & secy.; Three Star Corp., 100%. Saleh & Gawrych own WSVI(TV), Christiansted, VI.

**Began Operation:** July 29, 1984.

**Represented (sales):** Intercontinental Services Ltd.

**Represented (legal):** Marmet & McCombs, P.C.

**Represented (engineering):** Raymond E. Rohrer.



WSJU BNPCT—840113KF Granted 1/27/84

© American Map Corp., No. 14244

### Personnel:

JORGE L. ALVAREZ, assistant manager & comptroller.  
RAFAEL CRUZ, chief engineer.

**Highest 30 Sec. Rate:** \$750.



# Puerto Rico—San Sebastian

## WJWN-TV

Ch. 38

**Network Service:** None, independent.

**Grantee:** Tele 38 Inc., Box 4522, San Juan, PR 00936.

**Studio:** Military Road, San Sebastian, PR 00901.

**Telephone:** 809-765-1810.

**Technical Facilities:** Channel No. 38 (614-620 MHz). Authorized power: 85.9-kw max. visual, 8.6-kw max. aural. Antenna: 1088-ft. above av. terrain, 81-ft. above ground, 1295-ft. above sea level.

Latitude	18°	19'	06"
Longitude	67°	10'	42"

**Transmitter:** Atalaya Peak, 3.2-mi NW of Anasco, Aguada.

**Ownership:** Haydee Diaz, pres., 66.5%; Jose Cordero, secy.-treas., 33.5%; Mary O'Reilly Diaz, asst. secy.-treas.

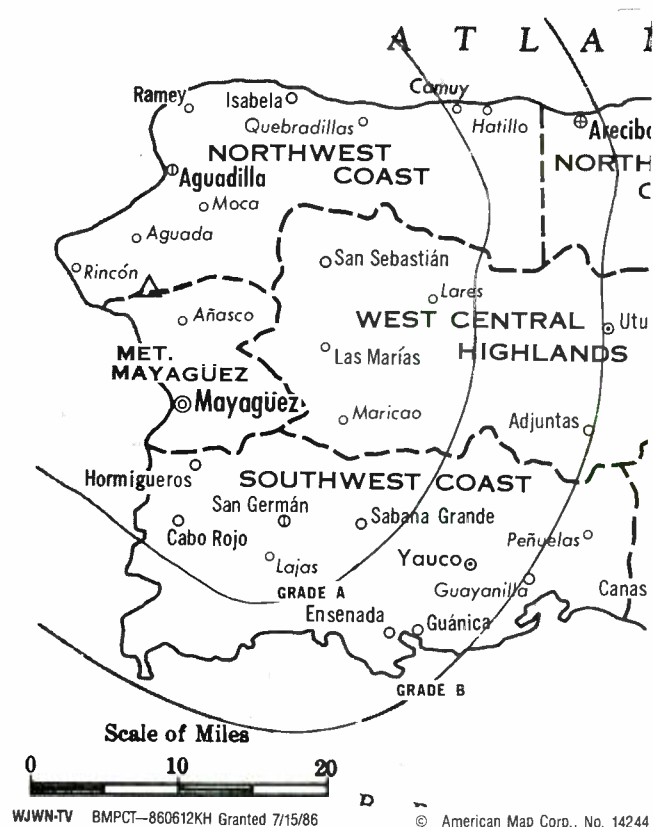
**Began Operation:** 1987.

**Represented (legal):** James L. Oyster.

**Represented (engineering):** Hector Nicolau.

**Personnel:**  
HAYDEE DIAZ, president.

**Rates:** Not available.



## Virgin Islands

### WBNB-TV

Ch. 10

**Network Service:** CBS.

**Licensee:** Benedek Broadcasting of Virgin Islands Inc., Box 1947, St. Thomas, VI 00801.

**Studio:** 158 Haypiece Hill.

**Telephone:** 809-774-0300. **Cable:** 347-0150.

**Technical Facilities:** Channel No. 10 (192-198 MHz). Authorized power: 113-kw visual, 1.13-kw aural. Antenna: 1709-ft. above av. terrain, 203-ft. above ground, 1709-ft. above sea level.

Latitude	18°	21'	23"
Longitude	64°	56'	43"

Holds CP for change to 316-kw visual, 31.6-kw aural, 1830-ft. above av. terrain, 400-ft. above ground, 1906-ft. above sea level. BPCT-860918KN.

**Transmitter:** Signal Hill, Mountain Top Estates.

**Satellite Earth Stations:** 2 in operation; Scientific-Atlanta, DX Antenna receivers.

**News Service:** AP.

**Ownership:** Benedek Broadcasting Corp., 100%. See Group Ownership of Television Stations.

**Began Operation:** July 1, 1961. Sale to present owner by Worrell Bcstg. approved by FCC Nov. 5, 1986. Sale to Worrell by District Communications Inc. approved by FCC June 6, 1980. Previous sale by Federated Media Inc. approved Sept. 6, 1974 (**Television Digest**, Vol. 13:48). Sale to Federated Media by Robert Moss, Robert E. Noble Jr., Kenneth H. Granger & Faye R. Russell approved May 1970 (Vol. 9:16).

**Represented (sales):** Broadcast Spot Sales.

**Represented (legal):** Wilner & Scheiner.

**Represented (engineering):** A. D. Ring & Associates.

**Personnel:**

JOE POTTER, senior vice president.  
PAGE STULL, vice president & station manager.  
MARI MORSE, sales manager.  
SAM JAMES, chief engineer.  
JOAN NEWHART, production manager.  
YVONNE WRIGHT, news director.

**Highest One Hour Rate:** \$1500.

**Highest 30 Sec. Rate:** \$325.

**NETWORK BASE HOURLY RATE:** \$50.

### WSVI-TV

Ch. 8

**Network Service:** ABC.

**Licensee:** Antilles Bcstg. Corp., Sunny Isle Shopping Center, Box 8 ABC, St. Croix, VI 00820.

**Studio:** Sunny Isle Shopping Center, St. Croix, VI 00820.

**Telephone:** 809-778-5008.

**Technical Facilities:** Channel No. 8 (180-186 MHz). Authorized power: 200-kw visual, 20-kw aural. Antenna: 1141-ft. above av. terrain, 265-ft. above ground, 1341-ft. above sea level.

Latitude	17°	45'	25"
Longitude	67°	47'	59"

**Transmitter:** Blue Mtn., 6-mi. W of Christiansted.

**Satellite Earth Stations:** Harris, 3-meter; Harris, 6-meter; Harris, 9-meter; Harris, 11-meter; Pinzone, Harris receivers.

**News Services:** AP, CNN, ABC.

**Ownership:** Barakat Saleh, 57%; Len Gawrych, 43%. Saleh has 39.99%, Gawrych, 13.33% of WSJU(TV), San Juan, PR.

**Began Operation:** November 10, 1965. Sale to Peoples Bcstg. by Quality Telecasting approved by FCC Nov. 19, 1973. Left air Nov. 14, 1975. Sale to Antilles Bcstg. Corp. approved Jan. 31, 1978. Resumed operations Nov. 1978. Sale to John A. Lack & Jay Emmett approved by FCC June 18, 1985 (**Television Digest**, Vol. 25:20) but not consummated. Sale to Commonwealth Enterprises Inc. approved by FCC Dec. 22, 1986 but not consummated.

**Represented (sales):** Intercontinental Services Ltd.; Schellenberg & Kirwan Inc. (PR).

**Represented (legal):** Marmet & McCombs, P.C.

**Represented (engineering):** Raymond Rohrer.

**Personnel:**

BARAKAT SALEH, president.  
LEN GAWRYCH, vice president & general manager.

**Highest One Hour Rate:** \$1250.

**Highest 30 Sec. Rate:** \$200.

# Public/Educational TV Stations

Personnel, Facilities and Other Data as of September 1987  
Including Call Letters and Addresses of Commercially Operated Outlets  
Plus CP Holders Reported Due to Operate by Late 1987

## ALABAMA

### WBIQ

Birmingham

Ch. 10

**Licensee:** Alabama Educational Television Commission, 2101 Magnolia Ave., Birmingham, AL 35205.

**Studios:** Auburn University; Birmingham Area ETV; University of Alabama; APT Telecommunications Center-Montgomery; Huntsville Public Schools ETV Center; Alabama A & M University.

**Telephone:** 205-328-8756.

**Technical Facilities:** Channel No. 10 (192-198 MHz). Authorized power: 316-kw visual, 31.6-kw aural. Antenna: 1050-ft. above av. terrain, 790-ft. above ground, 1797-ft. above sea level.

Latitude	33°	29'	19''
Longitude	86°	47'	57''

Holds CP for change to 1325-ft. above av. terrain, 956-ft. above ground, 1963-ft. above sea level; lat. 33° 29' 19", long. 86° 47' 58", transmitter to 1716 Valley View Dr., Birmingham. BPET-870603KE.

**Transmitter:** Red Mountain.

**Satellite Earth Stations:** 2 in operation; Collins, 10-meter; Collins receivers.

**News Service:** PBS.

**Ownership:** State of Alabama.

**Began Operation:** April 28, 1955.

**Personnel:**

SKIP HINTON, general manager.  
SAM MATTHEWS, assistant general manager.  
JAMES FOLEY, engineering & technical director.  
HENRY BONNER, director for programming.  
MARION SEWELL, finance director.  
ROBERT SCOTT ADAMS, director of public information.  
TRISHA REEDER, assistant program manager.

### WIIQ

Demopolis

Ch. 41

**Licensee:** Alabama Educational Television Commission.

**Telephone:** 205-289-1927.

**Technical Facilities:** Channel No. 41 (632-638 MHz). Authorized power: 447-kw visual, 44.7-kw aural. Antenna: 1080-ft. above av. terrain, 997-ft. above ground, 1259-ft. above sea level.

Latitude	32°	22'	01''
Longitude	87°	52'	03''

**Transmitter:** 6.2-mi. NW of Linden, AL.

**Ownership:** State of Alabama.

**Began Operation:** September 13, 1970.

**Personnel:** See WBIQ, Birmingham.

1988 Edition

### WDIQ

Dozier

Ch. 2

**Licensee:** Alabama Educational Television Commission.

**Telephone:** 205-496-3631.

**Technical Facilities:** Channel No. 2 (54-60 MHz). Authorized power: 100-kw visual, 10-kw aural. Antenna: 695-ft. above av. terrain, 566-ft. above ground, 1052-ft. above sea level.

Latitude	31°	33'	16''
Longitude	86°	23'	32''

**Transmitter:** Mervillis Mill Rd.

**Ownership:** State of Alabama.

**Began Operation:** August 8, 1956.

**Personnel:** See WBIQ, Birmingham.

### WFIQ

Florence

Ch. 36

**Licensee:** Alabama Educational Television Commission.

**Telephone:** 205-332-4422.

**Technical Facilities:** Channel No. 36 (602-608 MHz). Authorized power: 589-kw visual, 58.9-kw aural. Antenna: 760-ft. above av. terrain, 538-ft. above ground, 1476-ft. above sea level.

Latitude	34°	34'	48''
Longitude	87°	46'	28''

**Transmitter:** 1.8-mi. N of Jonesboro.

**Ownership:** State of Alabama.

**Began Operation:** August 9, 1967.

**Personnel:** See WBIQ, Birmingham.

### WHIQ

Huntsville

Ch. 25

**Licensee:** Alabama Educational Television Commission.

**Telephone:** 205-536-8450.

**Technical Facilities:** Channel No. 25 (536-542 MHz). Authorized power: 631-kw visual, 126-kw aural. Antenna: 1173-ft. above av. terrain, 339-ft. above ground, 1962-ft. above sea level.

Latitude	34°	44'	16''
Longitude	86°	32'	02''

**Transmitter:** 706 Reed Dr.

**Ownership:** State of Alabama.

**Began Operation:** November 15, 1965.

**Personnel:** See WBIQ, Birmingham.

## Public/ETV Stations

### WGIQ

Louisville

Ch. 43

**Licensee:** Alabama Educational Television Commission.

**Telephone:** 205-775-8846.

**Technical Facilities:** Channel No. 43 (644-650 MHz). Authorized power: 708-kw visual, 70.8-kw aural. Antenna: 940-ft. above av. terrain, 795-ft. above ground, 1400-ft. above sea level.

Latitude	31°	44'	00''
Longitude	85°	25'	46''

**Transmitter:** 0.4-mi. W of Texasville, AL.

**Ownership:** State of Alabama.

**Began Operation:** September 9, 1968.

**Personnel:** See WBIQ, Birmingham.

### WEIQ

Mobile

Ch. 42

**Licensee:** Alabama Educational Television Commission.

**Telephone:** 205-438-9656.

**Technical Facilities:** Channel No. 42 (638-644 MHz). Authorized power: 1170-kw visual, 117-kw aural. Antenna: 600-ft. above av. terrain, 543-ft. above ground, 702-ft. above sea level.

Latitude	30°	39'	33''
Longitude	87°	53'	33''

**Transmitter:** Near Spanish Fort, 0.6-mi. S of U.S. Hwy. 31.

**Ownership:** State of Alabama.

**Began Operation:** November 18, 1964.

**Personnel:** See WBIQ, Birmingham.

### WAIQ

Montgomery

Ch. 26

**Licensee:** Alabama Educational Television Commission.

**Telephone:** 205-832-6900.

**Technical Facilities:** Channel No. 26 (542-548 MHz). Authorized power: 1420-kw max. visual, 22.9-kw max. aural. Antenna: 600-ft. above av. terrain, 787-ft. above ground, 527-ft. above sea level.

Latitude	32°	22'	52''
Longitude	86°	17'	30''

**Transmitter:** Patterson Field, 1300 Upper Wetumpka Rd., Montgomery.

**Ownership:** State of Alabama.

**Began Operation:** December 18, 1962.

**Personnel:** See WBIQ, Birmingham.

### WCIQ

Mount Cheaha State Park

Ch. 7

**Licensee:** Alabama Educational Television Commission.

**Technical Facilities:** Channel No. 7 (174-180 MHz). Authorized power: 316-kw visual, 31.6-kw aural. Antenna: 2000-ft. above av. terrain, 574-ft. above ground, 2981-ft. above sea level.

Latitude	33°	29'	06''
Longitude	85°	48'	32''

**Transmitter:** Mt. Cheaha, near Munford.

**Ownership:** State of Alabama.

**Began Operation:** January 7, 1955.

**Personnel:** See WBIQ, Birmingham.

## ALASKA

### KAKM

Anchorage

Ch. 7

**Licensee:** Alaska Public Television Inc., 2677 Providence Dr., Anchorage, AK 99508.

**Studio:** 2677 Providence Drive, Anchorage, AK 99508.

**Telephone:** 907-563-7070.

**Technical Facilities:** Channel No. 7 (174-180 MHz). Authorized power: 163-kw max. visual, 15.63-kw aural. Antenna: 781-ft. above av. terrain, 7733-ft. above ground, 888.7-ft. above sea level.

Latitude	61°	25'	22''
Longitude	149°	52'	20''

**Transmitter:** Mile 2, Mackenzie Rd.

**Satellite Earth Station:** Collins, 10-meter.

**Ownership:** KAKM Non-profit corporation.

**Began Operation:** May 7, 1975.

**Represented (legal):** Dow, Lohnes & Albertson.

**Personnel:**

ELMO SACKETT, general manager.

FRANK MENGEL, chief engineer.

DICK ENDERS, program manager.

JANETTE HORVAT, business manager.

GORDON BOLAR, development director.

JAMES V. ALEXANDER, production manager.

### KYUK-TV

Bethel

Ch. 4

**Licensee:** Bethel Broadcasting Inc., Box 468, Bethel, AK 99559.

**Studio:** Bethel, AK.

**Telephone:** 907-543-3131.

**Technical Facilities:** Channel No. 4 (66-72 MHz). Authorized power: 4.67-kw visual, 1.16-kw aural. Antenna: 200-ft. above av. terrain, 255-ft. above ground, 280-ft. above sea level.

Latitude	60°	47'	33''
Longitude	161°	46'	22''

**Transmitter:** 640 Radio St.

**Satellite Earth Station:** Collins, 10-meter; Collins, Rockwell receivers.

**AM Affiliate:** KYUK, 10-kw, 580 kHz.

**News Service:** AP.

**Ownership:** Bethel Bcstg. Inc. Myron Nanneg, pres. Also operates translators serving southwestern Alaska.

**Began Operation:** September 14, 1972.

**Represented (legal):** Wilkinson, Barker, Knauer & Quinn.

**Personnel:**

JERRY BRIGHAM, general manager.

BRAD HUMELSINE, chief engineer.

KIM McDONALD, program director.  
JOHN McDONALD, production manager.

## KUAC-TV

Fairbanks

Ch. 9

**Licensee:** University of Alaska, KUAC, Fairbanks, AK 99775-1420.

**Studio:** Theatre Bldg., U. of Alaska, Fairbanks.

**Technical Facilities:** Channel No. 9 (186-192 MHz). Authorized power: 46.8-kw visual, 8.33-kw aural. Antenna: 500-ft. above av. terrain, 151-ft. above ground, 1451-ft. above sea level.

Latitude	64°	54'	42''
Longitude	147°	46'	38''

**Transmitter:** Ridge approx. 1-mi. N of Farmers Loop Rd., 4.5-mi. from Fairbanks.

**Satellite Earth Stations:** 2 in operation; Collins, 10-meter; Collins receivers.

**FM Affiliate:** KUAC-FM, 10.5-kw, 104.7 MHz (No. 284), 440-ft.

**News Services:** AP, APRN.

**Ownership:** University of Alaska.

**Began Operation:** December 22, 1971.

**Represented (legal):** Cohn & Marks.

**Personnel:**

DAVID L. WALSTAD, acting general manager & engineering director.

## KTOO-TV

Juneau

Ch. 3

**Licensee:** Capital Community Bcstg. Inc., 224 Fourth St., Juneau, AK 99801.

**Studio:** 224 Fourth St., Juneau, AK 99801.

**Technical Facilities:** Channel No. 3 (60-66 MHz). Authorized power: 2.45-kw visual, 0.49-kw aural. Antenna: Minus 1016-ft. above av. terrain, 259-ft. above ground, 308-ft. above sea level.

Latitude	58°	18'	03.8''
Longitude	134°	25'	21.3''

**Transmitter:** Federal Bldg., 9th & Glacier Ave., Juneau.

**Satellite Earth Station:** Collins, 10-meter.

**FM Affiliate:** KTOO-FM, 2.4-kw, 104.3 MHz (No. 282).

**News Service:** AP.

**Ownership:** Non-profit corp. Sharon Gaipman, chmn.; Penny S. Pearson, Sioux Plummer, Annabel Lund, Kate Tesar, Ernie Mueller, members.

**Began Operation:** October 1, 1978.

**Represented (legal):** Cohn & Marks.

**Personnel:**

PETER A. FRID, president & general manager.  
BILL LEGERE, vice president.  
PENNY S. PEARSON, secretary.  
SIOUX PLUMMER, treasurer.  
JOE AXFORD, chief engineer.  
JAMES MAHAN, production director.  
JIM SLOCUM, senior accountant.

1988 Edition

## ARIZONA

### KAET

Phoenix

Ch. 8

**Licensee:** Arizona Board of Regents, Arizona State University, Tempe, AZ 85287.

**Studio:** Stauffer Communication Arts Bldg., Tempe, AZ 85281.

**Telephone:** 602-965-3506.

**Technical Facilities:** Channel No. 8 (180-186 MHz). Authorized power: 316-kw visual, 47.4-kw aural. Antenna: 1756-ft. above av. terrain, 308-ft. above ground, 2953-ft. above sea level.

Latitude	33°	20'	00''
Longitude	112°	03'	49''

**Transmitter:** South Mtn., 5-mi. S of Phoenix.

**Multichannel TV Sound:** Stereo and separate audio program.

**Satellite Earth Stations:** Transmit/receive Collins, 10-meter; Simulcast, 5-meter; Collins, Microdyne receivers.

**Ownership:** Arizona State U. for the Board of Regents.

**Began Operation:** January 30, 1961.

**Represented (legal):** Schwartz, Woods & Miller.

**Personnel:**

CHARLES R. ALLEN, general manager.  
LEE FRISCHKNECHT, assistant general manager.  
MARY PREUSS, operations manager.  
MICHAEL THOMSEN, telecommunications manager.  
BETH VERSHURE, program manager.  
GLENN TURNER, business manager.  
PATRICIA A. MILLER, school service manager.  
JOSEPH J. MANNING, engineering manager.  
JOHN F. LANG II, development director.  
DAN DURRENBERGER, production manager.

### KUAT-TV

Tucson

Ch. 6

**Licensee:** Arizona Board of Regents, U. of Arizona, Modern Languages Bldg., Tucson, AZ 85721.

**Studio:** Modern Languages Bldg., U. of Arizona, Tucson, AZ 85721.

**Telephone:** 602-621-5828.

**Technical Facilities:** Channel No. 6 (82-88 MHz). Authorized power: 35.5-kw visual, 3.55-kw aural. Antenna: 3635-ft. above av. terrain, 192-ft. above ground, 8722-ft. above sea level.

Latitude	32°	24'	55''
Longitude	110°	42'	54''

**Transmitter:** Mt. Bigelow, 18-mi. NE of Tucson.

**Multichannel TV Sound:** Planned.

**Satellite Earth Station:** Collins, 10-meter; Rockwell, Scientific-Atlanta receivers.

**AM Affiliate:** KUAT, 50-kw, 1550 kHz.

**FM Affiliate:** KUAT-FM, 12.5-kw, 90.5 MHz (No. 213), 3580-ft.

**Ownership:** University of Arizona. Dr. Henry Koffler, pres.

**Began Operation:** March 8, 1959.

**Represented (legal):** Dow, Lohnes & Albertson.

## Public/ETV Stations

### Personnel:

W. BOYD ROONEY, general manager.  
DONALD BURGESS, assistant general manager & director of programming.  
RON STEWART, director of engineering.  
DORIS GROOM, development manager.  
OLIVIA SMITH, program manager.  
FRAN SHERLOCK, production manager.

## ARKANSAS

### KETG

Arkadelphia

Ch. 9

**Licensee:** Arkansas ETV Commission, 350 S. Donaghey St., Conway, AR 72032.

**Technical Facilities:** Channel No. 9 (186-192 MHz). Authorized power: 316-kw visual, 31.6-kw aural. Antenna: 1080-ft. above av. terrain, 1110-ft. above ground, 1340-ft. above sea level.

Latitude	33°	54'	26''
Longitude	93°	06'	46''

**Transmitter:** 2-mi. SE of Gurdon, AR.

**Satellite Earth Station:** In operation.

**Ownership:** Arkansas ETV Commission.

**Began Operation:** October 2, 1976.

**Personnel:** See KETS, Little Rock.

### KAFT

Fayetteville

Ch. 13

**Licensee:** Arkansas ETV Commission, 350 S. Donaghey St., Conway, AR 72032.

**Technical Facilities:** Channel No. 13 (210-216 MHz). Authorized power: 316-kw visual, 31.6-kw aural. Antenna: 1680-ft. above av. terrain, 1138-ft. above ground, 3449-ft. above sea level.

Latitude	35°	48'	53''
Longitude	94°	01'	41''

**Transmitter:** 5.7-mi. NE of Winslow.

**Satellite Earth Station:** In operation.

**Ownership:** Arkansas ETV Commission.

**Began Operation:** September 18, 1976.

**Personnel:** See KETS, Little Rock.

### KTEJ

Jonesboro

Ch. 19

**Licensee:** Arkansas ETV Commission, 350 S. Donaghey St., Conway, AR 72032.

**Technical Facilities:** Channel No. 19 (500-506 MHz). Authorized power: 1232-kw max. & 933-kw horizontal visual, 246.4-kw max. & 186-kw horizontal aural. Antenna: 1020-ft. above av. terrain, 945-ft. above ground, 1345-ft. above sea level.

Latitude	35°	54'	14''
Longitude	90°	46'	14''

**Transmitter:** 1.6-mi. E of Bono.

**Satellite Earth Station:** In operation.

**Ownership:** Arkansas ETV Commission.

A-1200

**Began Operation:** May 1, 1976.

**Personnel:** See KETS, Little Rock.

### KETS

Little Rock

Ch. 2

**Licensee:** Arkansas ETV Commission, 350 S. Donaghey St., Conway, AR 72032.

**Studio:** 350 S. Donaghey St., Conway, AR 72032.

**Telephones:** 501-371-1983, Little Rock; 501-329-3887, Conway.

**Technical Facilities:** Channel No. 2 (54-60 MHz). Authorized power: 100-kw visual, 20-kw aural. Antenna: 1780-ft. above av. terrain, 2000-ft. above ground, 2272-ft. above sea level.

Latitude	34°	28'	23''
Longitude	92°	12'	10''

Holds CP for change to 1781-ft. above av. terrain, 1775-ft. above ground, 2047-ft. above sea level. BPET-860114KI.

**Transmitter:** U.S. Hwy. 65, 2-mi. N of Redfield, Barraque Twp.

**Satellite Earth Station:** Collins, 10-meter; Collins receivers.

**Ownership:** State Commission. Officers: Jim Ross, chmn.; Dewey Snowden, vice chmn.; Faye DiMassimo, secy.

**Began Operation:** December 4, 1966.

**Represented (legal):** Dow, Lohnes & Albertson.

**Represented (engineering):** John F. X. Browne & Associates.

### Personnel:

DONOVAN J. RINKER, executive director.  
JOHN CHEEK, educational director.  
MIKE MOTTLE, associate director, programming.  
JAMES SUTTON, acting director of engineering.

### KEMV

Mountain View

Ch. 6

**Licensee:** Arkansas ETV Commission, 350 S. Donaghey St., Conway, AR 72032.

**Technical Facilities:** Channel No. 6 (82-88 MHz). Authorized power: 100-kw visual, 10-kw aural. Antenna: 1390-ft. above av. terrain, 995-ft. above ground, 2515-ft. above sea level.

Latitude	35°	48'	47''
Longitude	92°	17'	24''

**Transmitter:** 1.5-mi. NNE of Fox, AR.

**Satellite Earth Station:** In operation.

**Ownership:** Arkansas ETV Commission.

**Began Operation:** November 16, 1980.

**Personnel:** See KETS, Little Rock.

### KLEP

Newark

Ch. 17

**Licensee:** Newark Public Schools, Hwy. 233, Newark, AR 72562.

**Studio:** Hwy. 233, Newark, AR 72562.

**Telephone:** 501-799-8691.

**Technical Facilities:** Channel No. 17 (488-494 MHz). Authorized power: 14.9-kw max. visual, 1.49-kw max. aural. Antenna: 530-ft. above av. terrain, 455-ft. above ground, 848-ft. above sea level.

Latitude	35°	43'	25''
Longitude	91°	26'	40''

**Transmitter:** Hwy. 233, 1.5-mi. N of Newark.

**Ownership:** Newark Public Schools. Board members: Judy Barber, Ernie Pectol, Ron Abbott, Larry Langston, Frankie Griffin, T. W. Hall; Bobby R. DePoyster, superintendent.

**Began Operation:** June 17, 1985.

**Represented (engineering):** E. Harold Munn Jr. & Associates Inc.

**Personnel:**

FRED AHLBORN, general manager.

## CALIFORNIA

### KRCB-TV

Cotati

Ch. 22

**Licensee:** Rural California Bcstg. Corp., Box 2638, Rohnert Park, CA 94928.

**Studio:** 5850 Labath Ave., Rohnert Park

**Mailing Address:** Box 2638, Rohnert Park, CA 94928.

**Telephone:** 707-585-8522.

**Technical Facilities:** Channel No. 22 (518-524 MHz). Authorized power: 68.229-kw max. visual, 6.823-kw max. aural. Antenna: 1928-ft. above av. terrain, 76-ft. above ground, 2520-ft. above sea level.

Latitude	38°	20'	54''
Longitude	122°	34'	37''

**Transmitter:** Sonoma Mtn. Rd., 3.1-mi. WSW of Glen Ellen.

**Satellite Earth Station:** SatCom, 7-meter C-band; Scientific-Atlanta receivers.

**Ownership:** Non-profit corp. Leroy Lounibos, pres.; Marc Libarle, v.p.; Bill Chastain Jr., secy.; Mildred Howie, treas.

**Began Operation:** December 2, 1984.

**Personnel:**

NANCY DOBBS-DIXON, general manager.  
DAWN EISLER SMITH, program manager.  
SAM SPOONER, chief engineer.  
FRED BASSETT, chief engineer.  
LESLIE SWANSON, development director.  
PAUL FROUG, operations manager.

### KEET

Eureka

Ch. 13

**Licensee:** Redwood Empire Public TV Inc., Box 13, Eureka, CA 95501.

**Studio:** 7246 Humboldt Hill Rd.

**Telephone:** 707-445-0813.

**Technical Facilities:** Channel No. 13 (210-216 MHz). Authorized power: 181.2-kw visual, 16.4-kw aural. Antenna: 1690-ft. above av. terrain, 300-ft. above ground, 2989-ft. above sea level.

Latitude	40°	43'	36''
Longitude	123°	58'	19''

**Transmitter:** Barry Ridge, 10.8-mi. SE of Eureka.

**Multichannel TV Sound:** Stereo only.

**Satellite Earth Station:** Collins, 10-meter C-band; Collins receivers.

**Ownership:** Non-profit corp. Darrel Shull, pres.

**Began Operation:** April 14, 1969.

**1988 Edition**

**Personnel:**

ST. CLAIR B. ADAMS, general manager.  
JOEL HOUSEHOLTER, chief engineer.  
KAREN BARNES, program director.  
MARK BUCKLEY, production manager.

### KMTF

Fresno

Ch. 18

**Licensee:** KMTF Channel 18 Inc., 733 L St., Fresno, CA 93721.

**Studio:** 733 L St., Fresno, CA 93721.

**Technical Facilities:** Channel No. 18 (494-500 MHz). Authorized power: 562-kw visual, 112-kw aural. Antenna: 2220-ft. above av. terrain, 245-ft. above ground, 3641-ft. above sea level.

Latitude	36°	44'	45''
Longitude	119°	16'	52''

**Transmitter:** Bear Mountain, 28-mi. E of Fresno.

**Satellite Earth Station:** Andrew, 10-meter C-band; Collins, Rockwell receivers.

**Ownership:** Non-stock, non-profit corp. William Lyles, chmn.; Mary Louise Vivier, vice chmn.; Carolyn Golden, secy.; John Wissler, financial officer.

**Began Operation:** April 10, 1977.

**Personnel:**

COLIN DOUGHERTY, general manager.  
JEANNINE ROWE, development director.  
JACK GLASSTETTER, program director.  
CAROL SIKORSKI, public information director.  
RODGER HIXON, chief engineer.

### KOCE-TV

Huntington Beach

Ch. 50

**Licensee:** Board of Trustees, Coast Community College District.

**Studio:** 15751 Gothard St., Huntington Beach, CA 92647.

**Telephone:** 714-895-5623.

**Technical Facilities:** Channel No. 50 (686-692 MHz). Authorized power: 2750-kw max. & 290-kw horizontal visual, 295-kw max. & 29.5-kw horizontal aural. Antenna: 1093-ft. above av. terrain, 254-ft. above ground, 1549-ft. above sea level.

Latitude	33°	58'	19''
Longitude	117°	56'	57''

**Transmitter:** Skyline Dr. in Puente Hills, 3-mi. N of La Habra.

**Satellite Earth Station:** Collins, 10-meter; Collins, Scientific-Atlanta receivers.

**Ownership:** Coast Community College District. Walt Howald, pres., Board of Trustees.

**Began Operation:** November 20, 1972.

**Represented (legal):** Tierney & Swift.

**Represented (engineering):** Hammett & Edison Inc.

**Personnel:**

WILLIAM A. FURNISS, president.  
DONALD D. GERDTS, station manager.  
ROBERT C. MOFFETT, director, engineering/operations.  
SANDEE HARDEN, assistant to the station manager.  
CARLOS MOLINA, program director.  
LINDA KROUSE, director, business services.

### KCET

Los Angeles

Ch. 28

**Licensee:** Community TV of Southern California, 4401 Sunset Blvd., Los Angeles, CA 90027.

**Studio:** 4401 Sunset Blvd., Los Angeles, CA 90027.

## Public/ETV Stations

**Telephone:** 213-666-6500. **TWX:** 910-321-4396.

**Technical Facilities:** Channel No. 28 (554-560 MHz). Authorized power: 2450-kw max. & 148-kw horizontal visual, 240-kw max. & 14.8-kw horizontal aural. Antenna: Directional, 3040-ft. above av. terrain, 363-ft. above ground, 6022-ft. above sea level.

Latitude	34°	13'	26''
Longitude	118°	03'	44''

**Transmitter:** Mt. Wilson.

**Satellite Earth Stations:** Collins, 10-meter C-band; Hughes, 5-meter C-band; Andrew, Hughes, Rockwell receivers.

**Ownership:** Non-profit corp. Officers: William H. Kobin, pres. & chief exec. officer; J. Patrick Whaley, secy.; Keith Larson, treas.

**Began Operation:** September 28, 1964.

**Represented (legal):** Arent, Fox, Kintner, Plotkin & Kahn.

**Represented (engineering):** Hammett & Edison Inc.

### Personnel:

WILLIAM H. KOBIN, president & chief executive officer.  
DONALD YOUPA, executive vice president.  
JOSEPH SANDS, vice president, engineering & operations.  
STEPHEN KULCZYCKI, vice president, programming.  
DAVID CRIPPENS, vice president, educational enterprises.  
EDWARD MORENO, vice president, community services.  
PHYLIS GELLER, vice president, national productions.  
BARBARA GOEN, director of public information.  
HAL SMEDER, director of engineering planning.  
TOM THOMPSON, executive producer, news & public affairs.  
BONNIE WINNINGS, director of viewer marketing.  
CHARLES IMPAGLIA, director of broadcasting.  
ROBERT HICKMAN, chief engineer.

## KEEF-TV

Los Angeles

Ch. 68

**Grantee:** Black Television Workshop of Los Angeles Inc., 4241 Redwood Ave., Los Angeles, CA 90066.

**Studio:** 4241 Redwood Ave.

**Telephone:** 213-827-9691.

**Technical Facilities:** Channel No. 68 (794-800 MHz). Authorized power: 2198-kw max. & 1870-kw horizontal visual, 219.8-kw max. & 187-kw horizontal aural. Antenna: 2884-ft. above av. terrain, 160-ft. above ground, 5850-ft. above sea level.

Latitude	34°	13'	36''
Longitude	118°	03'	59''

Requests CP for change to 880-kw max. visual, 2883-ft. above av. terrain, 238-ft. above ground, 5930-ft. above sea level, transmitter to Post Office Bldg., Video Rd., Mt. Wilson. BPCT-870616KU.

**Transmitter:** Audio Rd., Mt. Wilson, near Los Angeles.

**Ownership:** Black Television Workshop of Los Angeles Inc.

**Began Operation:** March 15, 1987.

**Represented (engineering):** Robert L. Purcell.

### Personnel:

B. T. WADE, general manager.

## KLCS

Los Angeles

Ch. 58

**Licensee:** Los Angeles Unified School District, Box 3307, Los Angeles, CA 90051.

**Studio:** 1061 W. Temple, Los Angeles, CA 90012.

**Telephone:** 213-625-6958.

A-1202

**Technical Facilities:** Channel No. 58 (734-740 MHz). Authorized power: 1910-kw max. & 550-kw horizontal visual, 110-kw horizontal aural. Antenna: 2870-ft. above av. terrain, 180-ft. above ground, 5836-ft. above sea level.

Latitude	34°	13'	26''
Longitude	118°	03'	45''

**Transmitter:** Mt. Wilson.

**Satellite Earth Station:** In operation; Scientific-Atlanta receivers.

**Ownership:** City Board of Education. Roberta Weintraub, Rita Walters, Jackie Goldberg, Julie Korenstein, Leticia Quezada, Warren Furutani.

**Began Operation:** November 5, 1973.

**Represented (legal):** Cohn & Marks.

### Personnel:

PATRICIA PRESCOTT MARSHALL, station manager.  
PELHAM HENRY, acting chief engineer.

## KIXE-TV

Redding

Ch. 9

**Licensee:** Northern California Educational TV Association Inc., 603 N. Market St., Redding, CA 96003.

**Studio:** 603 N. Market St., Redding, CA 96003.

**Mailing Address:** Box 9, Redding, CA 96099.

**Telephone:** 916-243-5493.

**Technical Facilities:** Channel No. 9 (186-192 MHz). Authorized power: 115-kw visual, 12-kw aural. Antenna: 3590-ft. above av. terrain, 99-ft. above ground, 6308-ft. above sea level.

Latitude	40°	36'	09''
Longitude	122°	39'	01''

**Transmitter:** Shasta-Bally.

**Satellite Earth Station:** Andrew, 10-meter C-band; Rockwell, Scientific-Atlanta receivers.

**Ownership:** Non-profit association. Maynard Tescher, pres., board of directors.

**Began Operation:** October 5, 1964.

**Represented (legal):** Schwartz, Woods & Miller.

### Personnel:

VICTOR HOGSTROM, general manager.  
BRANTLEY HUNTER, station engineer.  
MYRON TISDEL, program director.

## KVIE

Sacramento-Stockton

Ch. 6

**Licensee:** Central California Educational Television, Box 6, Sacramento, CA 95801.

**Studio:** 2480 Garden Hwy., Sacramento, CA 95833.

**Telephone:** 916-929-5843.

**Technical Facilities:** Channel No. 6 (82-88 MHz). Authorized power: 100-kw visual, 10-kw aural. Antenna: Directional, 1861-ft. above av. terrain, 1869-ft. above ground, 1871-ft. above sea level.

Latitude	38°	14'	50''
Longitude	121°	30'	03''

**Transmitter:** 0.7-mi. NE of Walnut Grove, CA.

**Multichannel TV Sound:** Separate audio program.

**Satellite Earth Station:** Collins, 10-meter; Collins, Drake receivers.

**Ownership:** Non-profit corporation.

**Began Operation:** February 23, 1959.

**Represented (legal):** Dow, Lohnes & Albertson.



**Personnel:**

JOHN HERSHBERGER, president & general manager.  
 NICKI SHEARER, vice president for development.  
 JOHN C. O'DONNELL, vice president for operations & engineering.  
 PEGGY HUGHES, vice president for programming.

**KVCR-TV**

San Bernardino

Ch. 24

**Licensee:** San Bernardino Community College District, 631 S. Mt. Vernon Ave., San Bernardino, CA 92410.

**Studio:** 701 S. Mt. Vernon Ave., San Bernardino, CA 92410.

**Telephone:** 714-888-6511, Ext. 301.

**Technical Facilities:** Channel No. 24 (530-536 MHz). Authorized power: 1318-kw max. & 991-kw horizontal visual, 131.8-kw max. & 99.1-kw horizontal aural. Antenna: 1641-ft. above av. terrain, 213-ft. above ground, 3166-ft. above sea level.

Latitude	33°	57'	57''
Longitude	117°	17'	05''

**Transmitter:** Approx. 1.5-mi. NE of Box Springs.

**Satellite Earth Station:** Collins, 10-meter; Collins receivers.

**FM Affiliate:** KVCR, 24.5-kw, 91.9 MHz (No. 220), 120-ft.

**News Services:** PBS, UPI.

**Ownership:** Non-profit organization. Joe Baca, chairman; Richard A. Jones, chancellor.

**Began Operation:** September 11, 1962.

**Represented (legal):** Tierney & Swift.

**Personnel:**

THOMAS LITTLE, general manager.  
 LEW WARREN, director of programming & operations.  
 CARMELO CACCIOLA, chief engineer.  
 MARY PFISTER, community service director.  
 DON LEIFFER, publicity director.  
 AL GONDOS, production manager.  
 MARC THOMPSON, development director.

**KPBS-TV**

San Diego

Ch. 15

**Licensee:** Board of Trustees, The California State U. for San Diego U.

**Studio:** San Diego State University, San Diego, CA 92182.

**Telephone:** 619-265-6415.

**Technical Facilities:** Channel No. 15 (476-482 MHz). Authorized power: 3020-kw max. visual, 302-kw max. aural. Antenna: 2010-ft. above av. terrain, 224-ft. above ground, 2791-ft. above sea level.

Latitude	32°	41'	47''
Longitude	116°	56'	07''

**Transmitter:** Mount San Miguel, 13-mi. E of San Diego.

**Satellite Earth Stations:** Andrew, 10-meter; Anixter-Mark, 5-meter; Collins, Scientific-Atlanta receivers.

**FM Affiliate:** KPBS-FM, 1.75-kw, 89.5 MHz (No. 208), 1902-ft.

**News Service:** UPI.

**Ownership:** The California State University.

**Began Operation:** June 25, 1967.

**Represented (legal):** Kadison, Pfaelzer, Woodard, Quinn & Rossi.

**Personnel:**

PAUL J. STEEN, general manager.  
 BRADFORD B. WARNER, program manager.  
 DONALD R. MARTIN, telecommunications manager.  
 GLORIA PENNER, director of television program production.

HORST BRUENJES, administration manager.  
 JOHN B. FOLSOM, engineering manager.

**KQEC**

San Francisco

Ch. 32

**Licensee:** KQED Inc., 500 Eighth Ave., San Francisco, CA 94103.

**Studio:** 500 Eighth St.

**Telephone:** 415-864-2000.

**Technical Facilities:** Channel No. 32 (578-584 MHz). Authorized power: 1333-kw max. & 513-kw horizontal visual, 132-kw max. aural. Antenna: 1670-ft. above av. terrain, 980-ft. above ground, 1810-ft. above sea level.

Latitude	37°	45'	20''
Longitude	122°	27'	05''

**Transmitter:** Mt. Sutro.

**Ownership:** KQED Inc.

**Began Operation:** March 9, 1954 as a commercial station. Left air June 21, 1958; resumed operation Feb. 16, 1966. After purchase by Metromedia, left air again, resumed July 1, 1968. FCC approved gift to present owner by Metromedia Sept. 9, 1970 (*Television Digest*, Vol. 10:20, 37). Resumed operation June 28, 1971. Left air Aug. 23, 1972. Resumed operation Jan. 1, 1977.

**Represented (legal):** Dow, Lohnes & Albertson.

**Personnel:** See KQED, San Francisco.

**KQED**

San Francisco

Ch. 9

**Licensee:** KQED Inc., 500 Eighth St., San Francisco, CA 94103.

**Studio:** 500 Eighth St.

**Telephone:** 415-864-2000.

**Technical Facilities:** Channel No. 9 (186-192 MHz). Authorized power: 316-kw visual, 63.2-kw aural. Antenna: 1670-ft. above av. terrain, 980-ft. above ground, 1810-ft. above sea level.

Latitude	37°	45'	20''
Longitude	122°	27'	05''

**Transmitter:** Mt. Sutro, San Francisco.

**Satellite Earth Station:** Collins, 10-meter; Collins receivers.

**FM Affiliate:** KQED-FM, 110-kw, 88.5 MHz (No. 203), 1270-ft.

**News Service:** AP.

**Ownership:** KQED Inc. Officers: Marshall C. Turner, chmn.; Robert M. Greber, vice chmn.; Timothy L. Porter, secy

**Began Operation:** April 2, 1954.

**Represented (legal):** Dow, Lohnes & Albertson.

**Personnel:**

ANTHONY S. TIANO, president & general manager.  
 EUGENE ZASTROW, exec. vice president & director of engineering.  
 ROBERT A. JOHNSTON JR., chief financial officer.  
 NATAN KATZMAN, vice president & TV stations manager.  
 CHRISTOPHER S. DANN, vice president, marketing & development.  
 BEVERLY ORNSTEIN, current affairs director.  
 MILTON CHEN, instructional services director.  
 HOLLY HARTZ, director, corporate communications.  
 EARL ADKINS, publisher, *San Francisco Focus Magazine*.  
 JAMES SCALEN, program director.

## Public/ETV Stations

### KTEH

San Jose

Ch. 54

**Licensee:** KTEH-TV Foundation, 100 Skyport Dr., San Jose, CA 95115.

**Studio:** 100 Skyport Dr.

**Telephone:** 408-947-6654.

**Technical Facilities:** Channel No. 54 (710-716 MHz). Authorized power: 661-kw max. visual, 132-kw max. aural. Antenna: 1922-ft. above av. terrain, 137-ft. above ground, 2707-ft. above sea level.

Latitude	37°	29'	07''
Longitude	121°	51'	57''

**Transmitter:** Monument Peak, 10-mi. N of San Jose.

**Satellite Earth Station:** Andrew, 10-meter; Collins receivers.

**Ownership:** KTEH-TV Foundation, non-profit corp. Don Peters, pres.; Judy Levin, v.p.; Pete Whitman, secy.; Anne M. Yamamoto, chief financial officer.

**Began Operation:** October 19, 1964.

**Represented (legal):** Schwartz, Woods & Miller.

**Personnel:**

E. KAY WALKER, chief operating officer, KTEH Foundation.  
ROBERT WHALLEY, chief engineer.  
PETER BAKER, executive producer.  
AVON KILLION, program manager.  
LAURA MUELLER, development manager.  
NANCY BALDACCI, traffic specialist.

### KCSM-TV

San Mateo-San Francisco

Ch. 60

**Licensee:** San Mateo County Community College District, 1700 W. Hillsdale Blvd., San Mateo, CA 94402.

**Studio:** 1700 W. Hillsdale Blvd., San Mateo, CA 94402.

**Telephones:** 415-574-6202; 415-574-6586.

**Technical Facilities:** Channel No. 60 (746-752 MHz). Authorized power: 1550-kw visual, 155-kw aural. Antenna: 1210-ft. above av. terrain, 181-ft. above ground, 752-ft. above sea level.

Latitude	37°	41'	07''
Longitude	122°	26'	01''

**Transmitter:** Mt. San Bruno, San Francisco.

**FM Affiliate:** KCSM, 14-kw, 91.1 MHz (No. 216), 330-ft.

**News Services:** AP, Reuters.

**Ownership:** Public educational institution. Glenn P. Smith, chancellor; Dr. Lois Callahan, pres.

**Began Operation:** October 12, 1964.

**Personnel:**

MICHAEL KIMBALL, general manager.  
WENDELL JONES, program director.  
FRANCIS J. MORGAN, chief engineer.  
NEDRA MOORE, traffic director.  
RICHARD ZANARDI, executive producer.  
JIM THRELKELD, production manager.  
CLAIRE MACK, promotion director.

### KNXT

Visalia

Ch. 49

**Licensee:** Diocese of Fresno Education Corp., 1550 N. Fresno St., Fresno, CA 93703.

**Studio:** 520 N. Church St., Visalia, CA 93291.

**Mailing Address:** 1550 N. Fresno St., Fresno, CA 93703.

A-1204

**Telephone:** 209-486-4949.

**Technical Facilities:** Channel No. 49 (680-686 MHz). Authorized power: 2150-kw max. visual, 215-kw max. aural. Antenna: 2738-ft. above av. terrain, 170-ft. above ground, 5886-ft. above sea level.

Latitude	36°	17'	14''
Longitude	118°	50'	17''

**Transmitter:** Section 9, R28E, T18S, Visalia.

**Satellite Earth Station:** Comtech, 5-meter; Microdyne receivers.

**Ownership:** Non-profit corp. Joseph J. Madera, pres.; J. Wayne Hayes, v.p.; Joan Esquivel, secy.-treas.

**Began Operation:** November 2, 1986.

**Represented (legal):** Pierson, Ball & Dowd.

**Represented (engineering):** Serge Bergen.

**Personnel:**

MARVIN G. HARRISON, general manager.  
ROSA MARIA GENDRON, traffic director.  
STEVE LeBEL, engineering director.  
MICHAEL JORDAN, program director.  
BETTY GERARDIN, special events coordinator.

## COLORADO

### KBDI-TV

Broomfield

Ch. 12

**Licensee:** Front Range Educational Media Corp., Box 427, Broomfield, CO 80020.

**Studio:** 6801 W. 117th Ave., Broomfield, CO 80020.

**Telephone:** 303-469-5234.

**Technical Facilities:** Channel No. 12 (204-210 MHz). Authorized power: 229-kw visual, 25-kw aural. Antenna: 2420-ft. above av. terrain, 66-ft. above ground, 11,496-ft. above sea level.

Latitude	39°	40'	55''
Longitude	105°	29'	49''

**Transmitter:** Squaw Mtn., 4-mi. S of Idaho Springs.

**Satellite Earth Station:** Prodelin, 4.5-meter C-band; M/A-Com, Scientific-Atlanta receivers.

**Ownership:** Non-profit corporation. Sheila Davaney, pres.; Susan Hansen, secy.

**Began Operation:** February 22, 1980.

**Represented (legal):** Mintz, Levin, Cohn, Ferris, Glosky & Popeo.

**Personnel:**

TED KRICHOLS, general manager.  
DALE KIRSTEIN, director of engineering & operations.  
WINSTON LASZLO, director of development.  
NICK FRAZER, program manager.

### KRMA-TV

Denver

Ch. 6

**Licensee:** Council for Public Television, Channel 6 Inc., 1261 Glenarm Place, Denver, CO 80204-9972.

**Studio:** 1261 Glenarm Place, Denver, CO 80204-9972.

**Telephone:** 303-892-6666.

**Technical Facilities:** Channel No. 6 (82-88 MHz). Authorized power: 100-kw visual, 15-kw aural. Antenna: 880-ft. above av. terrain, 210-ft. above ground, 7676-ft. above sea level.

Latitude	39°	43'	47"
Longitude	105°	14'	59"

**Transmitter:** 2.5-mi. SW of center of Golden, CO on Lookout Mtn.

**Multichannel TV Sound:** Stereo only.

**Satellite Earth Stations:** Andrew, 10-meter C-band; Comsert, 1.5-meter Ku-band; Collins, General Instrument, Scientific-Atlanta receivers.

**News Service:** AP.

**Ownership:** Non-profit corp. Grant Alley, pres.; Lane Earnest, v.p.; Kenneth D. Luff, treas.; Wiley Mayne, secy.

**Began Operation:** January 30, 1956.

**Represented (legal):** Dow, Lohnes & Albertson.

**Represented (engineering):** Kessler & Gehman Associates Inc.

**Personnel:**

DONALD D. JOHNSON, president & general manager.  
TRUDY FOWLER, director of development & marketing.  
RONALD K. SALAK, director of programming.  
KATHLEEN McCABE, director of administration & finance.  
MICHAEL HALPIN, director of operations.  
DON KINNEY, senior producer, public affairs.

## KTSC

Pueblo-Colorado Springs

Ch. 8

**Licensee:** University of Southern Colorado, Pueblo, CO 81001.

**Studio:** 2200 Bonforte Blvd, Pueblo, CO 81001-4901.

**Telephone:** 303-543-8800.

**Technical Facilities:** Channel No. 8 (180-186 MHz). Authorized power: 316-kw visual, 63.1-kw aural. Antenna: 1224-ft. above av. terrain, 977-ft. above ground, 6195-ft. above sea level.

Latitude	38°	22'	24"
Longitude	104°	33'	27"

**Transmitter:** Baculite Mesa, 8-mi. NE of Pueblo.

**Satellite Earth Station:** Collins, 10-meter; Rockwell receivers.

**Ownership:** State university.

**Began Operation:** February 3, 1971.

**Personnel:**

GREGORY B. SINN, general manager.  
TOM AUBE, chief engineer.  
CHARLES BARKER, traffic manager.  
BOB ADAMS, development specialist.  
ROBERT C. GERIG, program manager.  
RON WEEKES, production supervisor.

## CONNECTICUT

### WEDW

Bridgeport

Ch. 49

**Licensee:** Connecticut Educational Telecommunications Corp., 24 Summit St., Hartford, CT 06106.

**Studio:** 250 Harbor Dr., Box 10210, Stamford, CT 06904-2210.

**Telephone:** 203-965-6080.

**Technical Facilities:** Channel No. 49 (680-686 MHz). Authorized power: 1950-kw max. visual.

1988 Edition

Antenna: 730-ft. above av. terrain, 476-ft. above ground, 1007-ft. above sea level.

Latitude	41°	16'	43"
Longitude	73°	11'	08"

**Transmitter:** Booth Hill, 6.9-mi. N of center of Bridgeport.

**Satellite Earth Station:** In operation; Scientific-Atlanta receivers.

**News Service:** AP.

**Ownership:** See WEDH, Hartford, CT.

**Began Operation:** December 17, 1967.

**Represented (legal):** Dow, Lohnes & Albertson

**Represented (engineering):** Harold Dorschug.

**Personnel:**

JERRY FRANKLIN, president & chief executive officer.  
WALT NICHOL, general manager.  
GLENN BROWN, director of broadcast operations.  
WAYNE ESTABROOKS, chief engineer.  
SHIRLY HANER, director of public information.  
MERCER FIELD, director of development.

## WEDH

Hartford

Ch. 24

**Licensee:** Connecticut Educational Telecommunications Corp., 24 Summit St., Hartford, CT 06106.

**Studio:** 24 Summit St., Hartford, CT 06106.

**Telephone:** 203-278-5310.

**Technical Facilities:** Channel No. 24 (530-536 MHz). Authorized power: 817-kw max. & 685-kw horizontal visual, 83-kw max. & 69.2-kw horizontal aural. Antenna: 855-ft. above av. terrain, 455-ft. above ground, 1158-ft. above sea level.

Latitude	41°	46'	27"
Longitude	72°	48'	20"

**Transmitter:** Deercliff Rd., Avon, CT.

**Multichannel TV Sound:** Stereo only.

**Satellite Earth Stations:** Transmit/receive Collins, 10-meter; Collins, M/A-Com, Scientific-Atlanta receivers.

**Ownership:** Connecticut Educational Telecommunications Corp. (non-profit organization), 100%; Also operates WEDW, Bridgeport; WEDN, Norwich & WEDY, New Haven, CT.

**Began Operation:** October 1, 1962.

**Represented (legal):** Dow, Lohnes & Albertson.

**Represented (engineering):** Harold Dorschug.

**Personnel:**

JERRY FRANKLIN, president & chief executive officer.  
ALFRED STEEL JR., vice president, development & financial affairs.  
SHARON BLAIR, director of program development.  
LARRY RIFKIN, director of programming & public relations.  
FRANCIS ABRAMOWICZ, director of broadcasting.  
JOHN W. KEAN, consultant.

## WEDY

New Haven

Ch. 65

**Licensee:** Connecticut Educational Telecommunications Corp., 24 Summit St., Hartford, CT 06106.

**Technical Facilities:** Channel No. 65 (776-782 MHz). Authorized power: 787-kw max. & 4.47-kw horizontal visual, 0.89-kw max. & 0.5-kw horizontal aural. Antenna: 270-ft. above av. terrain, 106-ft. above ground, 446-ft. above sea level.

Latitude	41°	19'	42"
Longitude	72°	54'	25"

**Transmitter:** East Rock Park, New Haven.

## Public/ETV Stations

**Satellite Earth Stations:** Transmit/receive Collins; M/A-Com, Scientific-Atlanta receivers.

**Ownership:** See WEDH, Hartford.

**Began Operation:** December 1, 1974.

**Personnel:** See WEDH, Hartford.

### WEDN

Norwich

Ch. 53

**Licensee:** Connecticut Educational Telecommunications Corp., 24 Summit St., Hartford, CT 06106.

**Technical Facilities:** Channel No. 53 (704-710 MHz). Authorized power: 801.64-kw max. & 737.86-kw horizontal visual, 80.16-kw max. & 73.78-kw horizontal aural. Antenna: 680-ft. above av. terrain, 460-ft. above ground, 995-ft. above sea level.

Latitude	41°	31'	11''
Longitude	72°	10'	04''

**Transmitter:** 3.2-mi. S of Fitchville, CT.

**Satellite Earth Station:** Transmit/receive Collins; M/A-Com, Scientific-Atlanta receivers.

**Ownership:** See WEDH, Hartford.

**Began Operation:** March 5, 1967.

**Personnel:** See WEDH, Hartford.

## DELAWARE

### WDPB

Seaford

Ch. 64

**Licensee:** WHYY Inc., 5th & Scott St., Wilmington, DE 19805.

**Studio:** 5th & Scott St., Wilmington, DE 19805.

**Telephone:** 302-575-1515.

**Technical Facilities:** Channel No. 64 (770-776 MHz). Authorized power: 191-kw max. visual, 19.1-kw max. aural. Antenna: 650-ft. above av. terrain, 657-ft. above ground, 666-ft. above sea level.

Latitude	38°	39'	15''
Longitude	75°	36'	42''

**Transmitter:** 6.9-mi. N of Laurel Airport on Virginia Ave., Seaford, DE.

**Satellite Earth Stations:** In operation; Scientific-Atlanta receivers.

**Ownership:** WHYY Inc. Richard Brown, chmn.

**Began Operation:** December 4, 1981. Assignment of license from Delaware Citizens Committee to WHYY Inc. granted February 28, 1986.

**Represented (legal):** Schwartz, Woods & Miller.

**Personnel:** See WHYY-TV, Wilmington, DE.

### WHYY-TV

Wilmington

Ch. 12

**Licensee:** WHYY Inc., 150 N. 6th St., Philadelphia, PA 19106.

**Studios:** 5th & Scott Sts., Wilmington, DE 19805; 150 N. 6th St., Philadelphia, PA 19106.

**Telephones:** 302-575-1515, Wilmington; 215-351-1200, Philadelphia.

**TWX:** 215-569-9815.

A-1206

**Technical Facilities:** Channel No. 12 (204-210 MHz). Authorized power: 309-kw visual, 30.9-kw aural. Antenna: 960-ft. above av. terrain, 1022-ft. above ground, 1369-ft. above sea level.

Latitude	40°	02'	30''
Longitude	75°	14'	24''

**Transmitter:** Roxborough Antenna Farm, Domino Lane & Umbria Ave., Philadelphia, PA.

**Multichannel TV Sound:** Stereo only.

**Satellite Earth Stations:** Transmit/receive Collins, 10-meter; Collins receivers.

**FM Affiliate:** WHYY-FM, 13.5-kw, 90.9 MHz (No. 215), 1131-ft.

**News Service:** AP.

**Ownership:** Non-profit corporation composed of business, civic, educational & cultural representatives in the Greater Philadelphia, New Jersey & Delaware areas. Richard P. Brown Jr., chmn.

**Began Operation:** September 12, 1963.

**Represented (legal):** Schwartz, Woods & Miller.

**Personnel:**

FREDERICK BREITENFELD JR., president.  
ROBERT C. ALTMAN, vice president, administration.  
JOHN B. FORD, vice president, community development.  
NESSA FORMAN, vice president, communications.  
ROGER G. HALL, senior vice president, corporate development.  
ROBERT PRINDIBLE, vice president, finance.  
DAVID A. OTHMER, vice president & television station manager.  
WILLIAM SIEMERING, vice president & radio station manager.  
WILLIAM WEBER, vice president, engineering & technical operations.  
HAROLD M. PARSONS JR., manager of operations.

## DISTRICT OF COLUMBIA

### WETA-TV

Washington

Ch. 26

**Licensee:** Greater Washington Educational Telecommunications Assn. Inc., Box 2626, Washington, DC 20013.

**Studio:** 3620 27th St. S, Arlington, VA 22206.

**Telephone:** 703-998-2600.

**Technical Facilities:** Channel No. 26 (542-548 MHz). Authorized power: 2250-kw max. & 1618-kw horizontal visual, 225-kw max. & 162-kw horizontal aural. Antenna: 770-ft. above av. terrain, 809-ft. above ground, 1049-ft. above sea level.

Latitude	38°	57'	49.4''
Longitude	77°	06'	18.2''

**Transmitter:** 5204 River Rd., Bethesda, MD.

**Multichannel TV Sound:** Stereo only.

**Satellite Earth Station:** Vertex, 4.57-meter Ku-band; DX Engineering receivers.

**FM Affiliate:** WETA-FM, 75-kw, 90.9 MHz (No. 215), 610-ft.

**News Services:** UPI, Reuters.

**Ownership:** The Greater Washington Educational Telecommunications Association Inc., a non-profit corp. composed of trustees representing public, educational & cultural institutions in the Washington, DC, Maryland & Virginia metropolitan area. E. William Henry, chairman, board of trustees; Christopher J. Makins, vice chairman; Sharon P. Rockefeller, vice chairman; Louise E. Sagalyn, secretary; Ward B. Chamberlin Jr., president, WETA-TV.

**Began Operation:** October 2, 1961.

**Represented (legal):** Cohn & Marks.

**Represented (engineering):** Cohen & Dippell.

**Personnel:**

WARD B. CHAMBERLIN JR., president & general manager.  
GERALD SLATER, executive vice president.  
SALLY WELLS, senior vice president, development.

ROBERT RUGGIERO, senior vice president, operations & engineering.  
 JOYCE CAMPBELL, senior vice president, programming.  
 CHARLES HOBSON, senior vice president, special projects.  
 MICHAEL CUNNINGHAM, senior vice president, finance.  
 ELIZABETH CAMPBELL, vice president, community affairs.  
 SUSAN RICHMOND, vice president, membership.  
 LYNN FONTANA, vice president, educational activities.  
 DONALD QUAYLE, vice president, administration.  
 TAMMY ROBINSON, vice president, cultural affairs.  
 RICKI GREENE, vice president, news & public affairs.  
 ANN PINCUS, vice president, communications.  
 JACK DuVALL, vice president, program resources.  
 JOAN FRANGOS, vice president, local development.  
 NETTIE SIMMONS, affirmative action administrator.  
 MICHELE BERTRAND, program resources officer.  
 JONATHAN WELLS, corporate marketing director.

**WHMM**

Washington

Ch. 32

**Licensee:** Howard University, 2222 4th St. NW, Washington, DC 20059.

**Studio:** 2222 4th St. NW, Washington, DC 20059.

**Telephone:** 202-636-5600.

**Technical Facilities:** Channel No. 32 (578-584 MHz). Authorized power: 5000-kw max. & 1580-kw horizontal visual, 500-kw max. & 158-kw horizontal aural. Antenna: 700-ft. above av. terrain, 809-ft. above ground, 1049-ft. above sea level.

Latitude	38°	57'	49"
Longitude	77°	06'	18"

**Transmitter:** 5204 River Rd., Bethesda, MD.

**Satellite Earth Stations:** Scientific-Atlanta, 10-meter C-band; Paraclipse, 3-meter C-band; Scientific-Atlanta, Drake receivers.

**Ownership:** Non-profit corp. Dr. Geraldine Pittman Woods, chmn. of board; Dr. James Edward Cheek, pres.; Dr. Owen Douglas Nichols, secy.; Dr. Caspa Leonidas Harris Jr., treas.

**Began Operation:** November 17, 1980.

**Represented (legal):** Arnold & Porter.

**Represented (engineering):** Cohen & Dippell.

**Personnel:**

ARNOLD WALLACE, general manager.  
 DONALD LOCKETT, director of operations & engineering.  
 OTHA BRANDON, programming manager.  
 ALBERTA HOLMES, business affairs manager.  
 SYDNEY WHITE, marketing & development manager.  
 ISSAC MINTER, special projects manager.  
 DIANA MARCHBANKS, traffic manager.

**FLORIDA**

**WRES**

Cocoa

Ch. 18

**Grantee:** Glorious Church of God in Christ Inc., 4701 E. Hanna Ave., Tampa, FL 33610.

**Studio:** 4701 East Hanna Ave., Tampa, FL 33610.

**Telephone:** 813-623-1181.

**Technical Facilities:** Channel No. 18 (494-500 MHz). Authorized power: 28.3-kw max. visual, 2.8-kw max. aural. Antenna: 400-ft. above av. terrain, 400-ft. above ground, 417-ft. above sea level.

Latitude	28°	21'	14"
Longitude	80°	48'	57"

**Transmitter:** 1.25-mi. SW of Hwy. 95 & Rte. 520, 5-mi. SW of Cocoa.

**Ownership:** Glorious Church of God in Christ Inc. Non-profit corp.

**Began Operation:** June 18, 1987.

**Represented (legal):** Bechtel & Cole Chartered.

**Represented (engineering):** Serge Bergen.

**Personnel:**

DR. CHARLES L. KENNEDY, president.  
 BILL BROYAN, chief engineer.

**WSFP-TV**

Fort Myers

Ch. 30

**Licensee:** State Board of Regents of Florida, acting for and on behalf of University of South Florida, 4202 Fowler Ave., Tampa, FL 33620.

**Studio:** See WUSF-TV, Tampa.

**Technical Facilities:** Channel No. 30 (566-572 MHz). Authorized power: 1321-kw max. & 525-kw horizontal visual, 158-kw horizontal aural. Antenna: 965-ft. above av. terrain, 992-ft. above ground, 1022-ft. above sea level.

Latitude	26°	48'	54"
Longitude	81°	45'	44"

**Transmitter:** 2.9-mi. S of Tuckers Corner.

**Satellite Earth Stations:** In operation; Scientific-Atlanta receivers.

**Ownership:** State Board of Regents of Florida.

**Began Operation:** August 15, 1983.

**Personnel:** See WUSF-TV, Tampa.

**WUFT**

Gainesville

Ch. 5

**Licensee:** State Board of Regents, acting for and on behalf of the University of Florida, WUFT, 2000 Journalism Bldg., Gainesville, FL 32611.

**Studio:** Journalism & Communications Bldg., U. of Florida, Gainesville, FL 32611.

**Telephone:** 904-392-5551.

**Technical Facilities:** Channel No. 5 (76-82 MHz). Authorized power: 100-kw visual, 20-kw aural. Antenna: 860-ft. above av. terrain, 869-ft. above ground, 1049-ft. above sea level.

Latitude	29°	42'	34"
Longitude	82°	23'	51"

**Transmitter:** Devil's Millhopper, 5.5-mi. NW of city.

**Satellite Earth Stations:** Collins, 10-meter C-band; 3.5-meter Ku-band; Collins receivers.

**News Services:** AP, CNN.

**Ownership:** Board of Regents of State of Florida. C. DuBose Ausley, chmn.

**Began Operation:** November 17, 1958.

**Represented (legal):** Kadison, Praelzer, Woodard, Quinn & Rossi.

**Represented (engineering):** Kessler & Gehman Associates Inc.

**Personnel:**

RICHARD LEHNER, general manager.  
 JAMES MORGESE, station manager.  
 LYN ANN JONES, program director.  
 MARY ANN DEMUTH, public information director.  
 RICHARD HOFMANN, news director.  
 ELIZABETH STYRON, development director.  
 BRIAN LIETZ, engineering director.  
 PETER MORRILL, production manager.

## Public/ETV Stations

### WJCT

Jacksonville

Ch. 7

**Licensee:** WJCT Inc., 100 Festival Park Ave., Jacksonville, FL 32202.

**Studio:** 100 Festival Park Ave., Jacksonville, FL 32202.

**Telephone:** 904-353-7770.

**Technical Facilities:** Channel No. 7 (174-180 MHz). Authorized power: 316-kw visual, 31.6-kw aural. Antenna: 915-ft. above av. terrain, 1026-ft. above ground, 937-ft. above sea level.

Latitude	30°	16'	53"
Longitude	81°	34'	15"

**Transmitter:** 8675-2 Hogan Rd.

**Satellite Earth Stations:** Collins, 10-meter C-band; Scientific-Atlanta, 4.5-meter C-band; Collins, Scientific-Atlanta receivers.

**FM Affiliate:** WJCT-FM, 100-kw, 89.9 MHz (No. 210), 835-ft.

**Ownership:** Non-profit corp.

**Began Operation:** September 10, 1958.

**Represented (legal):** Schwartz, Woods & Miller.

**Represented (engineering):** Kessler & Gehman Associates Inc.

**Personnel:**

FRED REBMAN, president & chief executive officer.  
 GENE NAPIER, vice president, operations.  
 RICHARD BROWN, vice president, programming.  
 VICTOR DiGENTI, director of information services.  
 DICK HEUER, program manager.  
 MICHAEL COWART, director of development.  
 MATTIE FRASER, administrative assistant/personnel.

### WLRN-TV

Miami

Ch. 17

**Licensee:** The School Board of Dade County, Florida, 1410 N.E. 2nd Ave., Miami, FL 33132.

**Studio:** 172 N.E. 15th St., Miami, FL 33132.

**Telephone:** 305-376-1717.

**Technical Facilities:** Channel No. 17 (488-494 MHz). Authorized power: 2767-kw visual, 575-kw aural. Antenna: Top-mounted on WPBT tower, 1012-ft. above av. terrain, 1039-ft. above ground, 1049-ft. above sea level.

Latitude	25°	57'	29.5"
Longitude	80°	12'	44.1"

**Transmitter:** 695 N.W. 199th St., Miami, FL 33169.

**Satellite Earth Stations:** Andrew, 10-meter C-band; Microdyne, 3.6-meter C-band; Collins, Microdyne receivers.

**FM Affiliate:** WLRN-FM, 100-kw, 91.3 MHz (No. 217), 659-ft.

**Ownership:** The School Board of Dade County. Dr. Joseph A. Fernandez, superintendent.

**Began Operation:** September 7, 1962.

**Represented (legal):** Bryan, Cave, McPheeters & McRoberts.

**Personnel:**

DON MacCULLOUGH, station manager.  
 CLARENCE MOSLEY, director of engineering.  
 RAYWARD DUNNELL, program manager.  
 RON RAYMOND, production supervisor.  
 JOY SHAW, director, program development.  
 MARCIA HOPE, communications manager.

A-1208

### WPBT

Miami-Fort Lauderdale

Ch. 2

**Licensee:** Community TV Foundation of South Florida Inc., 14901 N.E. 20th Ave., Miami, FL 33181.

**Studio:** 14901 N.E. 20th Ave., Miami, FL 33181.

**Telephone:** 305-949-8321.

**Technical Facilities:** Channel No. 2 (54-60 MHz). Authorized power: 100-kw visual, 20-kw aural. Antenna: 930-ft. above av. terrain, 1035-ft. above ground, 934-ft. above sea level.

Latitude	25°	57'	29.5"
Longitude	80°	12'	44.1"

**Transmitter:** 695 N.W. 199th St., Miami.

**Satellite Earth Station:** Collins, 10-meter; Collins receivers.

**Ownership:** Non-profit corporation.

**Began Operation:** April 12, 1955.

**Represented (legal):** Wilmer, Cutler & Pickering.

**Represented (engineering):** A. D. Ring & Associates.

**Personnel:**

GEORGE DOOLEY, president & chief executive officer.  
 STEPHEN L. ROGERS, senior vice president & general manager.  
 JOHN FELTON, vice president for programming.  
 JOHN REYNOLDS, vice president, development & marketing.  
 LINDA O'BRYON, vice president for news & public affairs.  
 SHIRLEY CARROLL, director of finance.  
 CANDACE CARLISLE, program director.  
 BETTE MARTIN, program publicity manager.  
 ESTHER CRESPO, facilities operations coordinator.  
 GRAHAM SIMMONS, chief engineer.

### WCEU

New Smyrna Beach

Ch. 15

**Grantee:** Coastal Educational Broadcasters Inc., Box 1111, Daytona Beach Community College, Daytona Beach, FL 32015.

**Studio:** Daytona Beach Community College, Learning Resources Center.

**Mailing Address:** Box 1111, Daytona Beach, FL 32015.

**Telephone:** 904-254-3081.

**Technical Facilities:** Channel No. 15 (476-482 MHz). Authorized power: 708-kw max. visual. Antenna: 576-ft. above av. terrain, 569-ft. above ground, 606-ft. above sea level.

Latitude	29°	10'	24"
Longitude	81°	09'	24"

**Transmitter:** Indian Lake Rd., 7-mi. WSW of Daytona Beach.

**Ownership:** Non-profit, non-stock corp. Dr. Don A. Thigpen, pres.

**Scheduled to Begin Operation:** December 31, 1987.

**Represented (legal):** May & Dunne Chartered.

**Represented (engineering):** Kessler & Gehman Associates Inc.

**Personnel:**

DR. DON A. THIGPEN, general manager.  
 WILLIAM A. SCHWARTZ, chief engineer.

### WMFE-TV

Orlando

Ch. 24

**Licensee:** Community Communications Inc., 11510 E. Colonial Dr., Orlando, FL 32817.

**Studio:** 11510 E. Colonial Dr., Orlando, FL 32817.

Telephone: 305-273-2300.

**Technical Facilities:** Channel No. 24 (530-536 MHz). Authorized power: 1260-kw max. & 1000-kw horizontal visual, 200-kw horizontal aural. Antenna: 1250-ft. above av. terrain, 1608-ft. above ground, 1673-ft. above sea level.

Latitude	28°	36'	08''
Longitude	81°	05'	38''

**Transmitter:** 3.5-mi. N of Bithlo, FL.

**Satellite Earth Station:** Collins, 10-meter; Collins receivers.

**News Service:** AP.

**Ownership:** Non-profit corp. governed by a board of trustees. Stephen M. Steck, pres.

**Began Operation:** March 15, 1965.

**Represented (legal):** Schwartz, Woods & Miller.

**Represented (engineering):** Kessler & Gehman Associates Inc.

**Personnel:**

STEPHEN M. STECK, president.  
JOSEPH S. HEARN, vice president, operations.  
ALDO VIVONA, vice president, administration & finance & secy-treas.  
MIKE SIMMONS, director of engineering.  
KATHY CHANNELL, director of programming.  
PAT SCHULTZ, program promotion manager.

## WFSG

Panama City

Ch. 56

**Grantee:** Board of Regents of Florida, acting for and on behalf of Florida State U., 2565 Pottsdamer St., Tallahassee, FL 32304.

**Studio:** WFSU-TV, Florida State U., Tallahassee.

**Telephone:** 904-487-3170.

**Technical Facilities:** Channel No. 56 (722-728 MHz). Authorized power: 1150-kw max. visual. Antenna: 509-ft. above av. terrain, 470-ft. above ground, 531-ft. above sea level.

Latitude	30°	21'	36''
Longitude	85°	55'	31''

**Transmitter:** 6-mi. NW of Panama City, near West Bay.

**Satellite Earth Stations:** Transmit/receive Andrew, 10-meter; Rockwell, Collins receivers.

**Ownership:** Non-profit institution.

**Scheduled to Begin Operation:** January 1, 1988.

**Represented (legal):** Kadison, Pfaelzer, Woodard, Quinn & Rossi.

**Represented (engineering):** Charles T. Wooten Broadcast Engineering.

**Personnel:**

EDWARD L. HERP, general manager.  
WOODFIN WALKER, director of engineering.  
PAT KEATING, news & programming director.  
DALE BRASHER, promotion director.  
MIKE ARNOLD, art director.  
MIKE DUNN, production manager.

## WSRE

Pensacola

Ch. 23

**Licensee:** District Board of Trustees of Pensacola Jr. College, Pensacola, FL.

**Studio:** 1000 College Blvd., Pensacola, FL 32504.

**Technical Facilities:** Channel No. 23 (524-530 MHz). Authorized power: 3045-kw max. visual, 610-kw max. aural. Antenna: 481-ft. above av. terrain, 481-ft. above ground, 561-ft. above sea level.

Latitude	30°	26'	36''
Longitude	87°	14'	26''

**Transmitter:** 1403 W. Fairfield Dr., Pensacola.

1988 Edition

**Multichannel TV Sound:** Stereo only.

**Satellite Earth Stations:** Collins, 10-meter; Microdyne, 3.5-meter; Collins, Pinzone, Scientific-Atlanta receivers.

**Ownership:** District Board of Trustees of Pensacola Jr. College.

**Began Operation:** September 11, 1967.

**Personnel:**

DONALD DORIN, station manager.  
MIKE CHAMBERLAIN, production manager & ITV coordinator.  
RAY HOWARD, chief engineer.  
STEVE AGERTON, assistant chief engineer.

## WFSU-TV

Tallahassee

Ch. 11

**Licensee:** State Board of Regents, acting for and on behalf of Florida State U., Tallahassee, FL.

**Studio:** 2565 Pottsdamer St., Florida State U., Tallahassee, FL 32304.

**Technical Facilities:** Channel No. 11 (198-204 MHz). Authorized power: 316-kw visual, 31.6-kw aural. Antenna: 777-ft. above av. terrain, 774-ft. above ground, 897-ft. above sea level.

Latitude	30°	21'	29''
Longitude	84°	36'	39''

**Transmitter:** 6.9-mi. SW of Holland, FL at Apalachicola National Forest Junction.

**Multichannel TV Sound:** Stereo only.

**Satellite Earth Stations:** Transmit/receive Satcom 9.2-meter C-band; Andrew, 10-meter C-band; Collins, Microdyne, Rockwell receivers.

**FM Affiliate:** WFSU-FM, 50-kw, 91.5 MHz (No. 236), 205-ft.

**Ownership:** Non-profit educational organization.

**Began Operation:** September 20, 1960.

**Represented (legal):** Kadison, Pfaelzer, Woodard, Quinn & Rossi.

**Personnel:**

EDWARD L. HERP, director, University television.  
PAT KEATING, program director.  
MIKE ARNOLD, art director.  
WOODY WALKER, chief engineer.  
MIKE DUNN, production manager.

## WEDU

Tampa-St. Petersburg

Ch. 3

**Licensee:** Florida West Coast Public Broadcasting Inc., 1300 North Blvd., Tampa, FL 33607.

**Studio:** 1300 North Blvd., Tampa, FL 33607.

**Mailing Address:** Box 4033, Tampa, FL 33667-4033.

**Telephone:** 813-253-2736.

**Technical Facilities:** Channel No. 3 (60-66 MHz). Authorized power: 100-kw visual, 12.5-kw aural. Antenna: 935-ft. above av. terrain, 1021-ft. above ground, 1096-ft. above sea level.

Latitude	27°	50'	52.5''
Longitude	82°	15'	48.0''

**Transmitter:** Boyette Rd., Riverview, FL.

**Multichannel TV Sound:** Stereo only.

**Satellite Earth Stations:** Andrew, 10-meter C-band; Gardiner, 5.6-meter C-band; Collins, Scientific-Atlanta receivers.

**Ownership:** Florida West Coast Public Broadcasting Inc. John Ranon, chmn.; James Stitt, vice chmn.; Mark Damen, pres.; Barbara Pieper, secy.; Valda Guess, treas.

**Began Operation:** October 27, 1958.

**Represented (legal):** Schwartz, Woods & Miller.

# Public/ETV Stations

## Personnel:

MARK DAMEN, president.  
 JAMES STASKO, director of programming services.  
 ELSIE GARNER, assistant general manager.  
 DENNIS DOYLE, director of engineering.

## WUSF-TV

Tampa-St. Petersburg

Ch. 16

**Licensee:** Board of Regents, acting for and on behalf of University of South Florida, Tampa, FL 33620.

**Studio:** 4202 Fowler Ave., Tampa, FL 33620.

**Telephone:** 813-974-4000.

**Technical Facilities:** Channel No. 16 (482-488 MHz). Authorized power: 1050-kw visual, 110-kw aural. Antenna: 1010-ft. above av. terrain, 1021-ft. above ground, 1096-ft. above sea level.

Latitude	27°	50'	52.5''
Longitude	82°	15'	48.0''

**Transmitter:** Boyette Rd., Riverview, FL.

**Satellite Earth Station:** Collins, 10-meter; Rockwell receivers.

**FM Affiliate:** WUSF, 100-kw, 89.7 MHz (No. 209), 810-ft.

**Ownership:** State of Florida.

**Began Operation:** September 12, 1966.

## Personnel:

JAMES B. HECK, general manager.  
 KENNETH D. STANTON, associate general manager.  
 DAVID B. ROCHELLE, station manager.  
 WILLIAM BRADY, program manager.  
 RICHARD BROWN, production manager.  
 JOHN RALLE, chief engineer.

## WXEL-TV

West Palm Beach

Ch. 42

**Licensee:** South Florida Public Telecommunications Inc., Drawer 6607, West Palm Beach, FL 33405.

**Studio:** 505 S. Congress Ave., Boynton Beach, FL 33435.

**Telephone:** 305-732-7850.

**Technical Facilities:** Channel No. 42 (638-644 MHz). Authorized power: 2150-kw max. visual, 215-kw max. aural. Antenna: 1440-ft. above av. terrain, 1533-ft. above ground, 1549-ft. above sea level.

Latitude	26°	34'	37''
Longitude	80°	14'	32''

**Transmitter:** 7.7-mi. WSW of Greenacres City.

**Multichannel TV Sound:** Stereo only.

**Satellite Earth Stations:** Andrew, 10-meter C-band; Andrew, 4.5-meter C-band; Scientific-Atlanta receivers.

**FM Affiliate:** WXEL, 25-kw, 90.7 MHz (No. 214), 350-ft.

**Ownership:** Non-profit corp.

**Began Operation:** July 8, 1982.

**Represented (legal):** Schwartz, Woods & Miller.

**Represented (engineering):** Rubin, Bednarek & Associates.

## Personnel:

SAM J. BARBARO, executive vice president & general manager.  
 ED MURPHY, vice president, engineering.  
 JAMES D. MORAN, vice president, television programming.

A-1210

# GEORGIA

## WGTV

Athens-Atlanta

Ch. 8

**Licensee:** Georgia Public Telecommunications Commission, 1540 Stewart Ave. SW, Atlanta, GA 30310.

**Studio:** 1540 Stewart Ave. SW.

**Network Control Center:** 1540 Stewart Ave., SW, Atlanta, GA 30310.

**Telephone:** 404-656-5979.

**Technical Facilities:** Channel No. 8 (180-186 MHz). Authorized power: 316-kw max. & 288-kw horizontal visual, 56.2-kw horizontal aural. Antenna: 1132-ft. above av. terrain, 420-ft. above ground, 2049-ft. above sea level.

Latitude	33°	48'	18.33''
Longitude	84°	08'	39.70''

**Transmitter:** Stone Mtn.

**Multichannel TV Sound:** Stereo only.

**Satellite Earth Stations:** 2 in operation; Rockwell, Scientific-Atlanta receivers.

**News Service:** AP.

**Ownership:** State Commission. Also operates WCLP-TV, Chatsworth; WDCO-TV, Cochran; WJSP-TV, Columbus; WACS-TV, Dawson; WABW-TV, Pelham; WVAN-TV, Savannah; WXGA-TV, Waycross & WCES-TV, Wrens.

**Began Operation:** May 23, 1960.

**Represented (legal):** Arent, Fox, Kintner, Plotkin & Kahn.

## Personnel:

DR. RICHARD E. OTTINGER, executive director.  
 FRANK BUGG, deputy director.  
 GEORGE WEARN, director of programming.  
 O. MAX WILSON, director of instructional television.  
 RICHARD E. CRAMER, director of administration.  
 AL KORN, director of engineering.  
 CAROLYN KOWALSKI, director of public relations & information.  
 JONATHAN SACK, director of development.  
 BRYANT SAILORS, chief engineer, No. 2 Robert E. Lee Blvd., Stone Mountain, GA 30083.

## WPBA

Atlanta

Ch. 30

**Licensee:** Board of Education of City of Atlanta, 210 Pryor St. SW, Atlanta, GA 30335.

**Studio:** 740 Bismark Rd. NE, Atlanta, GA 30324.

**Telephone:** 404-873-4471.

**Technical Facilities:** Channel No. 30 (566-572 MHz). Authorized power: 776-kw visual, 776-kw aural. Antenna: 1090-ft. above av. terrain, 1170-ft. above ground, 2045-ft. above sea level.

Latitude	33°	48'	27''
Longitude	84°	20'	26''

**Transmitter:** Briarcliff Rd. & Shepherd Lane NE.

**Satellite Earth Stations:** Transmit/receive Scientific-Atlanta, 10-meter; Collins, Scientific-Atlanta receivers.

**FM Affiliate:** WABE, 100-kw, 90.1 MHz (No. 211), 410-ft.

**News Service:** UPI.

**Ownership:** Board of Education of the City of Atlanta. Richard E. Raymer, pres.

**Began Operation:** February 17, 1958.

**Represented (legal):** Steptoe & Johnson.



**Personnel:**

ADRIENNE DOWLING, general manager.  
 JOHN HUGHES, deputy director.  
 DANNY ROYAL, station manager.  
 JOANNE D. COX, television program manager.  
 LUCY LEREAH, marketing director.  
 ERIC WESTON, public relations director.  
 BERNICE CHANDLER, business manager.  
 JOHN L. DOCKERY, chief engineer.  
 ED CRAPPS, assistant chief engineer.

**WCLP-TV**

Chatsworth-Dalton

Ch. 18

**Licensee:** Georgia Public Telecommunications Commission.

**Network Control Center:** 1540 Stewart Ave. SW, Atlanta, GA 30310.

**Telephone:** 404-695-2422.

**Technical Facilities:** Channel No. 18 (494-500 MHz). Authorized power: 631-kw max. & 447-kw horizontal visual, 63.1-kw max. & 44.7-kw horizontal aural. Antenna: 1854-ft. above av. terrain, 330-ft. above ground, 3046-ft. above sea level.

Latitude	34°	45'	06''
Longitude	84°	42'	54''

Holds CP for change to 3500-kw max. visual, 1854-ft. above av. terrain, 306-ft. above ground, 3022-ft. above sea level; lat. 34° 45' 06'', long. 84° 42' 54'', transmitter to Cahutta Mtn., 3.3-mi. ESE of Chatsworth. BPET-870317KR.

**Transmitter:** Cohutta Mtn., 3.3-mi. ESE of Chatsworth.

**Satellite Earth Stations:** 2 in operation; Rockwell, Scientific-Atlanta receivers.

**Ownership:** See WGTV, Athens-Atlanta, GA.

**Began Operation:** January 30, 1967.

**Personnel:**

Administration: See WGTV, Athens-Atlanta, GA.  
 JACKIE GRIZZLE, chief engineer, Rte. 3, Box 1H, Chatsworth, GA 30705.

**WDCO-TV**

Cochran-Macon

Ch. 15

**Licensee:** Georgia Public Telecommunications Commission.

**Network Control Center:** 1540 Stewart Ave. SW, Atlanta, GA 30310.

**Telephone:** 912-934-2220.

**Technical Facilities:** Channel No. 15 (476-482 MHz). Authorized power: 501-kw max. & 363-kw horizontal visual, 50.1-kw max. & 36.3-kw horizontal aural. Antenna: 1149-ft. above av. terrain, 1185-ft. above ground, 1545-ft. above sea level.

Latitude	32°	28'	11''
Longitude	83°	15'	17''

Requests CP for change to 5000-kw max. visual, 1088-ft. above av. terrain, 1078-ft. above ground, 1458-ft. above sea level, lat. 32° 28' 11'', long. 85° 15' 17'', transmitter to 7.5-mi. NE of Cochran, off Hwy. 26. BPET-860115KH.

**Transmitter:** 7.5-mi. NE of Cochran, GA.

**Ownership:** See WGTV, Athens-Atlanta, GA.

**Began Operation:** January 1, 1968.

**Personnel:**

Administration: See WGTV, Athens-Atlanta, GA.  
 WALLACE T. LYNCH, chief engineer, Box 269, Cochran, GA 31014.

1988 Edition

**WJSP-TV**

Columbus-Warm Springs

Ch. 28

**Licensee:** Georgia Public Telecommunications Commission.

**Network Control Center:** 1540 Stewart Ave. SW, Atlanta, GA 30310.

**Telephone:** 404-655-2145.

**Technical Facilities:** Channel No. 28 (554-560 MHz). Authorized power: 921-kw visual, 92.1-kw aural. Antenna: 1510-ft. above av. terrain, 1103-ft. above ground, 2403-ft. above sea level.

Latitude	32°	51'	08''
Longitude	84°	42'	04''

**Transmitter:** Hwy. 85 West, 3.5-mi. S of Warm Springs.

**Ownership:** See WGTV, Athens-Atlanta, GA.

**Began Operation:** August 10, 1964.

**Personnel:**

Administration: See WGTV, Athens-Atlanta, GA.  
 DURWOOD ROWLAND, chief engineer, Box 14, Warm Springs, GA 31830.

**WACS-TV**

Dawson-Americus

Ch. 25

**Licensee:** Georgia Public Telecommunications Commission.

**Network Control Center:** 1540 Stewart Ave. SW, Atlanta, GA 30310.

**Telephone:** 912-623-4883.

**Technical Facilities:** Channel No. 25 (536-542 MHz). Authorized power: 501-kw max. & 363-kw horizontal visual, 50.1-kw max. & 36.3-kw horizontal aural. Antenna: 1078-ft. above av. terrain, 1092-ft. above ground, 1545-ft. above sea level.

Latitude	31°	56'	15''
Longitude	84°	33'	15''

**Transmitter:** 12.7-mi. NNW of Dawson.

**Ownership:** See WGTV, Athens-Atlanta, GA.

**Began Operation:** March 6, 1967.

**Personnel:**

Administration: See WGTV, Athens-Atlanta, GA.  
 LOUIS RICKERSON, chief engineer, Rte. 1, Box 75A, Parrott, GA 31777.

**WABW-TV**

Pelham-Albany

Ch. 14

**Licensee:** Georgia Public Telecommunications Commission.

**Network Control Center:** 1540 Stewart Ave. SW, Atlanta, GA 30310.

**Telephone:** 912-294-8313.

**Technical Facilities:** Channel No. 14 (470-476 MHz). Authorized power: 501-kw max. & 363-kw horizontal visual, 50.1-kw max. & 36.3-kw horizontal aural. Antenna: 1242-ft. above av. terrain, 1220-ft. above ground, 1545-ft. above sea level.

Latitude	31°	08'	05''
Longitude	84°	06'	16''

Holds CP for change to 3750-kw max. visual, 1248-ft. above av. terrain, 1201-ft. above ground, 1526-ft. above sea level. BPET-870317KS.

**Transmitter:** 3-mi. E of Pelham.

**Ownership:** See WGTV, Athens-Atlanta, GA.

**Began Operation:** January 2, 1967.

## Public/ETV Stations

### Personnel:

Administration: See WGTV, Athens-Atlanta, GA.  
JAMES G. COCHRAN, chief engineer, Box 249, Pelham, GA 31779.

## WVAN-TV

Savannah-Pembroke

Ch. 9

**Licensee:** Georgia Public Telecommunications Commission.

**Network Control Center:** 1540 Stewart Ave. SW, Atlanta, GA 30310.

**Telephone:** 912-653-4996.

**Technical Facilities:** Channel No. 9 (186-192 MHz). Authorized power: 316-kw visual, 34.7-kw aural. Antenna: 1050-ft. above av. terrain, 1086-ft. above ground, 1181-ft. above sea level.

Latitude	32°	08'	48''
Longitude	81°	37'	05''

**Transmitter:** Pembroke, GA, Bryan County, 36-mi. W of Savannah.

**Ownership:** See WGTV, Athens-Atlanta, GA.

**Began Operation:** September 17, 1963.

### Personnel:

Administration: See WGTV, Athens-Atlanta, GA.  
WILLIAM J. ANDERSON, chief engineer, Box 367, 100 Vandiver St., Pembroke, GA 31321.

## WXGA-TV

Waycross-Valdosta

Ch. 8

**Licensee:** Georgia Public Telecommunications Commission.

**Network Control Center:** 1540 Stewart Ave. SW, Atlanta, GA 30310.

**Telephone:** 912-283-4838.

**Technical Facilities:** Channel No. 8 (180-186 MHz). Authorized power: 316-kw visual, 47.9-kw aural. Antenna: 1030-ft. above av. terrain, 1059-ft. above ground, 1249-ft. above sea level.

Latitude	31°	13'	17''
Longitude	82°	34'	24''

**Transmitter:** 2.5-mi. S of Hasty, GA.

**Ownership:** See WGTV, Athens-Atlanta, GA.

**Began Operation:** November 19, 1961.

### Personnel:

Administration: See WGTV, Athens-Atlanta, GA.  
KNOX CARREKER, chief engineer, Box 842, Waycross, GA 31501.

## WCES-TV

Wrens-Augusta

Ch. 20

**Licensee:** Georgia Public Telecommunications Commission.

**Network Control Center:** 1540 Stewart Ave. SW, Atlanta, GA 30310.

**Telephone:** 404-547-2107.

**Technical Facilities:** Channel No. 20 (506-512 MHz). Authorized power: 457-kw max. & 331-kw horizontal visual, 45.7-kw max. & 33.1-kw horizontal aural. Antenna: 1483-ft. above av. terrain, 1466-ft. above ground, 1896-ft. above sea level.

Latitude	33°	15'	33''
Longitude	82°	17'	09''

Holds CP for change to 5000-kw max. visual, 500-kw max. aural, 1414-ft. above av. terrain, 1365-ft. above ground, 1801-ft. above sea level. BPET-860115KG.

**Transmitter:** 7-mi. NE of Wrens.

**Ownership:** See WGTV, Athens-Atlanta, GA.

A-1212

**Began Operation:** September 12, 1966.

### Personnel:

Administration: See WGTV, Athens-Atlanta, GA.  
RABUN BOBO, chief engineer, Box 525, Wrens, GA 30833.

## HAWAII

## KHET

Honolulu

Ch. 11

(Also operates satellite KMEB-TV, Wailuku, HI)

**Licensee:** Hawaii Public Broadcasting Authority, Honolulu, HI 96822.

**Studio:** 2350 Dole St., Honolulu, HI 96822.

**Telephone:** 808-955-7878.

**Technical Facilities:** Channel No. 11 (198-204 MHz). Authorized power: 148-kw visual, 29.5-kw aural. Antenna: Minus 82.75-ft. above av. terrain, 436-ft. above ground, 441-ft. above sea level.

Latitude	21°	17'	45.7''
Longitude	157°	50'	35.7''

**Transmitter:** 1534 Kapiolani Blvd., Honolulu.

**Satellite Earth Station:** Collins, 10-meter C-band; Collins, Scientific-Atlanta receivers.

**News Service:** PBS.

**Ownership:** Hawaii Public Bcstg. Authority. Mary P. Steiner, chmn.

**Began Operation:** April 15, 1966.

**Represented (legal):** Wilkes, Artis, Hedrick & Lane.

**Represented (engineering):** Hammett & Edison Inc.

### Personnel:

JAMES YOUNG, executive director.  
CHARLES STUBBLEFIELD, program manager.  
LYNNE BUDAR-GOO, development/promotion manager.  
PAUL HIRATA, production manager.  
AL ONO, chief engineer.

## KMEB-TV

Wailuku, Maui

Ch. 10

(Satellite of KHET, Honolulu, HI)

**Licensee:** Hawaii Public Bcstg. Authority, Honolulu, HI.

**Studio:** 2350 Dole St., Honolulu, HI 96822.

**Technical Facilities:** Channel No. 10 (192-198 MHz). Authorized power: 30.9-kw visual, 6.17-kw aural. Antenna: 5940-ft. above av. terrain, 47-ft. above ground, 10,027-ft. above sea level.

Latitude	20°	42'	40''
Longitude	156°	15'	34''

**Transmitter:** Kole Kole Hill, Haleakala Crater, approx. 20-mi. SE of Wailuku.

**Satellite Earth Station:** Collins, 10-meter; Collins, Scientific-Atlanta receivers.

**News Service:** PBS.

**Ownership:** Hawaii Public Bcstg. See KHET, Honolulu.

**Began Operation:** September 22, 1966.

**Personnel:** See KHET, Honolulu.

## IDAHO

## KAID

Boise

Ch. 4

**Licensee:** State Board of Education, Boise State University, 1910 University Blvd., Boise, ID 83725.

**Studio:** Boise State University, Boise.

**Telephone:** 208-385-3344.

**Technical Facilities:** Channel No. 4 (66-72 MHz). Authorized power: 28.2-kw visual, 13.5-kw aural. Antenna: 2474-ft. above av. terrain, 142-ft. above ground, 7092-ft. above sea level.

Latitude	43°	40'	08''
Longitude	116°	06'	10''

Holds CP for change to 56.6-kw visual, 2474-ft. above av. terrain, 122-ft. above ground, 7072-ft. above sea level, lat. 43° 45' 16'', long. 116° 05' 56''. BPET-870105KG.

**Transmitter:** Deer Pt. TV Lot No. 3, 10.75-mi. NNE of Boise.

**Satellite Earth Station:** Collins, 10-meter; Rockwell, Scientific-Atlanta receivers.

**Ownership:** State Board of Education.

**Began Operation:** December 31, 1971.

**Personnel:**

JEROLD A. GARBER, general manager.  
 FRED MARINO, station manager.  
 RON PISANESCHI, program manager.  
 ROBERT N. PYLE, operations manager.  
 VAUN McARTHUR, director of engineering.  
 RICHARD STRACK, chief engineer.  
 HOWARD HANSEN, scenic & graphic director.  
 NANCY VIANO, development director.

## KUID-TV

Moscow

Ch. 12

**Licensee:** Regents of the University of Idaho, Moscow, ID.

**Studio:** Radio-TV Center, U. of Idaho, Moscow, ID 83843.

**Telephone:** 208-885-6723.

**Technical Facilities:** Channel No. 12 (204-210 MHz). Authorized power: 115-kw visual, 11.5-kw aural. Antenna: 1037-ft. above av. terrain, 139-ft. above ground, 3739-ft. above sea level.

Latitude	46°	40'	54''
Longitude	116°	58'	13''

**Transmitter:** Paradise Ridge, 3.25-mi. SSE of Moscow.

**Satellite Earth Station:** Collins, 10-meter C-band; Collins receivers.

**Ownership:** Regents of the University of Idaho.

**Began Operation:** September 6, 1965.

**Personnel:**

RUSS SPAIN, station manager.  
 KEN SEGOTA, chief engineer.  
 CATHERINE ROUYER, director of development.

1988 Edition

## KISU-TV

Pocatello

Ch. 10

**Licensee:** State Board of Education, Box 8111, Pocatello, ID 83209.

**Studio:** College of Education Bldg., Idaho State University, Pocatello.

**Telephone:** 208-236-2857.

**Technical Facilities:** Channel No. 10 (192-198 MHz). Authorized power: 66.1-kw visual, 12.9-kw aural. Antenna: 1450-ft. above av. terrain, 87-ft. above ground, 6762-ft. above sea level.

Latitude	43°	30'	02''
Longitude	112°	39'	36''

Requests CP for change 122-kw max. visual, 1527-ft. above av. terrain, 144-ft. above ground, 6819-ft. above sea level, lat. 43° 30' 02'', long. 112° 39' 06'', transmitter to 8.5-mi. NE of Atomic City. BPET-870105KF.

**Transmitter:** East Little Butte, 8.5-mi. NE of Atomic City, ID.

**Satellite Earth Station:** Collins, 10-meter.

**Ownership:** State Board of Education.

**Began Operation:** July 7, 1971.

**Personnel:**

JEROLD GARBER, general manager, Idaho Public Television.  
 WILLIAM R. CAMPBELL, station manager.  
 DAVID TURNMIRE, chief engineer.  
 PAT GRIMES, producer/director.

## ILLINOIS

## WSIU-TV

Carbondale

Ch. 8

**Licensee:** Board of Trustees of Southern Illinois U., Carbondale, IL 62901.

**Studio:** Southern Illinois University, Carbondale, IL 62901.

**Telephone:** 618-453-4343.

**Technical Facilities:** Channel No. 8 (180-186 MHz). Authorized power: 316-kw visual, 31.6-kw aural. Antenna: 890-ft. above av. terrain, 903-ft. above ground, 1385-ft. above sea level.

Latitude	38°	06'	15''
Longitude	89°	14'	37''

**Transmitter:** U.S. Hwy. 51, approx. 2-mi. S of Tamaroa, IL.

**Satellite Earth Station:** Collins, 10-meter; Collins, Scientific Atlanta receivers.

**FM Affiliate:** WSIU, 50-kw, 91.9 MHz (No. 220), 300-ft.

**News Services:** AP, UPI.

**Ownership:** Board of Trustees of Southern Illinois U. Also operates WUSI-TV, Olney, IL.

**Began Operation:** November 6, 1961.

**Represented (legal):** Dow, Lohnes & Albertson.

**Personnel:**

LEE O'BRIEN, executive director.  
 ALLAN PIZZATO, station & program manager.  
 SANDY SUMMERS, development director.  
 ERV COPPI, promotions director.  
 JERRY KLINE, chief engineer.

## Public/ETV Stations

### WEIU-TV

Charleston

Ch. 51

**Licensee:** Eastern Illinois U., Radio & Television Center, Charleston, IL 61920.

**Studio:** Buzzard Bldg., Room 139, Eastern Illinois U., Charleston, IL 61920.

**Telephone:** 217-581-5956.

**Technical Facilities:** Channel No. 51 (692-698 MHz). Authorized power: 48.5-kw max. visual, 4.85-kw max. aural. Antenna: 234-ft. above av. terrain, 216-ft. above ground, 913-ft. above sea level.

Latitude	39°	28'	43''
Longitude	88°	10'	21''

**Transmitter:** Between 7th & 9th Sts., near Cleveland Ave., Charleston.

**Satellite Earth Stations:** Scientific-Atlanta, 4.6-meter; Prodelin, 3.8-meter; Scientific-Atlanta receivers.

**News Service:** AP.

**Ownership:** Eastern Illinois U. Non-profit state-owned institution.

**Began Operation:** July 1, 1986.

**Represented (legal):** Cohn & Marks.

**Represented (engineering):** Cohen & Dippell.

**Personnel:**

JOHN L. BEABOUT, general manager.  
 KEN BENO, station manager.  
 LINDA C. MEISSEN, underwriting/membership manager.  
 RON AMYX, engineering director.  
 SUSAN KAUFMAN, news director.  
 KARL KONRAD, program director.  
 DAVE KIDWELL, sports director.

### WTTW

Chicago

Ch. 11

**Licensee:** Chicago Public Television, 5400 N. St. Louis Ave., Chicago, IL 60625.

**Studios:** 5400 N. St. Louis Ave., Chicago, IL 60625; 233 N. Michigan Ave., Chicago, IL 60625.

**Telephone:** 312-583-5000.

**Technical Facilities:** Channel No. 11 (198-204 MHz). Authorized power: 60.26-kw visual, 6.03-kw aural. Antenna: 1634-ft. above av. terrain, 1710-ft. above ground, 2232-ft. above sea level.

Latitude	41°	52'	44''
Longitude	87°	38'	10''

**Transmitter:** Sears Bldg., S. Wacker Dr. & Jackson Blvd., Chicago.

**Multichannel TV Sound:** Stereo only.

**Satellite Earth Stations:** Collins, 10-meter; Collins, Pinzone receivers.

**News Service:** UPI.

**Ownership:** Henry W. Meers, chmn.; William J. McCarter, pres.

**Began Operation:** September 5, 1955.

**Represented (legal):** Schwartz, Woods & Miller.

**Personnel:**

WILLIAM J. McCARTER, president & general manager.  
 JOHN C. RAHMANN, executive vice president.  
 RICHARD J. BOWMAN, vice president, broadcasting.  
 DAVID A. BUEHRER, vice president, finance & administration.  
 LARRY OCKER, vice president, engineering & video services.  
 PATTERSON DENNY, vice president, production.  
 FRED FLAXMAN, vice president, national program development.  
 ANDERS YOCOM, vice president, corporate communications.

A-1214

### WYCC

Chicago

Ch. 20

**Licensee:** Board of Trustees of Community College, District 508, County of Cook & State of Illinois, 30 E. Lake St., Chicago, IL 60601.

**Studio:** Suite 926, 226 W. Jackson Blvd., Chicago, IL 60606-6997.

**Telephone:** 312-855-8213.

**Technical Facilities:** Channel No. 20 (506-512 MHz). Authorized power: 2421-kw max. & 1081-kw horizontal visual, 242.1-kw max. & 108.1-kw horizontal aural. Antenna: 1239-ft. above av. terrain, 1456-ft. above ground, 2049-ft. above sea level.

Latitude	41°	53'	55.5''
Longitude	87°	37'	23.0''

**Transmitter:** 875 N. Michigan Ave., Chicago.

**Satellite Earth Station:** Harris, 10-meter C-band; Harris receivers.

**News Service:** UPI.

**Ownership:** Theodore Jones, chmn.; Dorothy L. Branch, vice chmn.; Philip R. Luhmann, treas.

**Began Operation:** September 20, 1965. Left air April 23, 1974. Transfer to present owner approved by FCC June 10, 1977. Resumed operation February 17, 1983.

**Represented (legal):** Dow, Lohnes & Albertson.

**Personnel:**

ELYNNE CHAPLIK, general manager & program director.  
 DON RHODES, chief engineer.  
 COLUMBUS JENKINS JR., business operations manager.  
 GINA SCLAFANI, assistant program director.

### WJPT

Jacksonville

Ch. 14

**Licensee:** West Central Illinois Educational Telecommunications Corp. (CONVOCOM), Box 6248, Springfield, IL 62708.

**Technical Facilities:** Channel No. 14 (470-476 MHz). Authorized power: 28.25-kw visual, 2.83-kw aural. Antenna: 313-ft. above av. terrain, 339-ft. above ground, 964-ft. above sea level.

Latitude	39°	44'	08''
Longitude	90°	10'	32''

**Transmitter:** 1.5-mi. E of Jacksonville.

**Ownership:** West Central Illinois Educational Telecommunications Corp. Non-profit corp. Jerold Gruebel, pres. West Central is licensee of WIUM-TV, Macomb & WQEC, Quincy, IL.

**Began Operation:** August 11, 1984.

**Represented (legal):** Dow, Lohnes & Albertson.

**Personnel:**

JEROLD GRUEBEL, president.  
 JAY HUTCHCRAFT, assistant director of public relations & development.  
 DON GORT, operations manager.  
 SCOTT MULFORD, assistant director of programming & production.

### WIUM-TV

Macomb

Ch. 22

**Licensee:** West Central Illinois Educational Telecommunications Corp., 1501 W. Bradley Ave., Peoria, IL 61606.

**Telephone:** 217-786-6647.

**Technical Facilities:** Channel No. 22 (518-524 MHz). Authorized power: 24.16-kw visual, 2.42-kw aural. Antenna: 519-ft. above av. terrain, 520-ft. above ground, 1200-ft. above sea level.

Latitude	40°	25'	40''
Longitude	90°	40'	58''

**Transmitter:** 2.3-mi. SSW of City Hall, Macomb.

**Ownership:** Non-profit corp. WCIETC is licensee of WJPT(TV), Jacksonville; associated with licensee of WTVP(TV), Peoria; licensee of WIUM(FM), Macomb; Sangamon State U., licensee of WSSR(FM), Springfield & Bradley U., licensee of WCBU(FM), Peoria, IL. Gordon Millar, chmn.; Martin Abegg, vice-chmn.; Jerold Gruebel, pres.; Alex Lacy, secy.

**Began Operation:** October 1, 1984.

**Represented (legal):** Dow, Lohnes & Albertson.

**Represented (engineering):** D. L. Markley & Associates.

**Personnel:**

JEROLD GRUEBEL, president.  
JAY HUTCHCRAFT, assistant director of public relations & development.  
DON GORT, operations manager.  
SCOTT MULFORD, assistant director of programming & production.

## WQPT-TV

Moline

Ch. 24

**Licensee:** Black Hawk College, 6600 34th Ave., Moline, IL 61265.

**Studio:** 6600 34th Ave., Moline, IL 61265.

**Telephone:** 309-796-2424.

**Technical Facilities:** Channel No. 24 (530-536 MHz). Authorized power: 147.6-kw visual, 14.76-kw aural. Antenna: 319-ft. above av. terrain, 336-ft. above ground, 996-ft. above sea level.

Latitude	41°	28'	30''
Longitude	90°	26'	44''

**Transmitter:** 6600 34th Ave., Moline.

**Satellite Earth Station:** In operation; Scientific-Atlanta receivers.

**Ownership:** Black Hawk College. Dr. Richard J. Puffer, chancellor; Dr. Charles E. Laws, pres.

**Began Operation:** November 2, 1983.

**Represented (legal):** Gordon & Healy.

**Represented (engineering):** D. L. Markley & Associates Inc.

**Personnel:**

ROBERT R. FLETCHER, general manager.  
STEVE ELLIS, chief engineer.  
RICK BEST, business manager.  
CINDY CHARBONNEAU, development.  
JERRY MYERS, program director.  
ROGER SAJAK, distribution technician.

## WUSI-TV

Olney

Ch. 16

**Licensee:** Board of Trustees of Southern Illinois U., Carbondale, IL 62901.

**Studio:** 2-mi. W of Dundas, 8-mi. NW of Olney, IL.

**Mailing Address:** Box 430, Olney, IL 62450.

**Technical Facilities:** Channel No. 16 (482-488 MHz). Authorized power: 1170-kw max. & 977-kw horizontal visual, 234-kw max. & 195-kw horizontal aural. Antenna: 930-ft. above av. terrain, 975-ft. above ground, 1445-ft. above sea level.

Latitude	38°	50'	18''
Longitude	88°	07'	46''

**Transmitter:** 2.1-mi. W of Dundas, IL.

**Satellite Earth Stations:** Gardiner C-band; International Satellite, Scientific-Atlanta, Standard Components receivers.

**Ownership:** Board of Trustees of Southern Illinois U. Also licensee of WSIU-TV & WSIU(FM), Carbondale, IL.

**Began Operation:** August 19, 1968.

**1988 Edition**

**Personnel:**

WILLIAM CRISWELL, station manager.  
BERNIE KUNZE, chief operator.  
JERRY KLINE, chief engineer.  
TIM FISHER, production manager.  
HELEN DONSBACH, continuity supervisor.

## WTVP

Peoria

Ch. 47

**Licensee:** Illinois Valley Public Telecommunications Corp., 1501 W. Bradley Ave., Peoria, IL 61625.

**Studio:** 1501 W. Bradley Ave., Peoria, IL 61625.

**Telephone:** 309-676-4747.

**Technical Facilities:** Channel No. 47 (668-674 MHz). Authorized power: 1410-kw max. & 1070-kw horizontal visual, 141-kw max. & 107-kw horizontal aural. Antenna: 705-ft. above av. terrain, 599-ft. above ground, 1349-ft. above sea level.

Latitude	40°	37'	44''
Longitude	89°	34'	12''

**Transmitter:** I-474 & Cole Hollow Rd., East Peoria, IL.

**Satellite Earth Station:** Scientific-Atlanta, 10-meter C-band; Scientific-Atlanta receivers.

**Ownership:** Illinois Valley Public Telecommunications Corp.

**Began Operation:** June 27, 1971.

**Represented (legal):** Dow, Lohnes & Albertson.

**Represented (engineering):** D. L. Markley & Associates Inc.

**Personnel:**

ELWIN BASQUIN, president & general manager.  
SHIRLEY ROCHMAN, program director.  
JEANNETTE HUGHES, development director.  
KEITH TURCOT, chief engineer.  
GUY SERUMGARD, production manager.

## WQEC

Quincy

Ch. 27

**Licensee:** West Central Illinois Educational Telecommunications Corp. (CONVOCOM), Box 6248, Springfield, IL 62708.

**Telephone:** 217-786-6647.

**Technical Facilities:** Channel No. 27 (548-554 MHz). Authorized power: 14.8-kw max. visual, 1.48-kw max. aural. Antenna: 567-ft. above av. terrain, 495-ft. above ground, 1205-ft. above sea level.

Latitude	39°	58'	44''
Longitude	91°	18'	33''

**Transmitter:** Ellington Rd. at Hwy. 336, 2.7-mi. NE of Quincy.

**Ownership:** West Central Illinois Educational Telecommunications Corp. Non-profit corp.

**Began Operation:** March 9, 1985.

**Represented (legal):** Dow, Lohnes & Albertson.

**Personnel:**

JEROLD GRUEBEL, president.  
JOY D. HUTCHCRAFT, assistant director of public relations & development.  
DON GORT, operations manager.  
SCOTT MULFORD, assistant director of programming & production.

## WILL-TV

Urbana-Champaign

Ch. 12

**Licensee:** University of Illinois, Board of Trustees, Urbana, IL.

## Public/ETV Stations

**Studio:** 1110 W. Main St., Urbana, IL 61801.

**Telephone:** 217-333-1070.

**Technical Facilities:** Channel No. 12 (204-210 MHz). Authorized power: 316-kw visual, 63.1-kw aural. Antenna: 987-ft. above av. terrain, 1044-ft. above ground, 1734-ft. above sea level.

Latitude	40°	02'	18"
Longitude	88°	40'	10"

**Transmitter:** RR 2, 5-mi. W of Monticello, Willow Branch Twp.

**Satellite Earth Station:** Collins, 10-meter; Collins receivers.

**AM Affiliate:** WILL, 5-kw, 580 kHz.

**FM Affiliate:** WILL-FM, 105-kw, 90.9 MHz (No. 215), 850-ft.

**Ownership:** University of Illinois. Stanley Ikenberry, pres.

**Began Operation:** August 1, 1955.

**Represented (legal):** Dow, Lohnes & Albertson.

**Represented (engineering):** Jansky & Bailey.

**Personnel:**

DONALD P. MULLALLY, director of broadcasting & general manager.  
WILLIAM GLAESER, station manager.  
ELAINE SPRENKLE, program director.  
DEBORAH M. DAY, director of development.  
LARRY INMAN, chief engineer.

### INDIANA

### WTIU

Bloomington

Ch. 30

**Licensee:** Trustees of Indiana University, Bloomington, IN.

**Studio:** Indiana University, Radio-TV Center, Bloomington, IN 47405-6901.

**Telephone:** 812-335-5900.

**Technical Facilities:** Channel No. 30 (566-572 MHz). Authorized power: 214-kw max. & 200-kw horizontal visual, 42.6-kw max. & 39.8-kw horizontal aural. Antenna: 710-ft. above av. terrain, 644-ft. above ground, 1444-ft. above sea level.

Latitude	39°	08'	32"
Longitude	86°	29'	43"

**Transmitter:** 0.5-mi. SE of Bloomington.

**Satellite Earth Station:** Transmit/receive Collins, 10-meter; Collins receivers.

**FM Affiliate:** WFIU, 31-kw, 103.7 MHz (No. 279), 590-ft.

**News Service:** AP.

**Ownership:** Indiana University. Thomas Erlich, pres.

**Began Operation:** March 3, 1969.

**Represented (legal):** Crowell & Moring.

**Personnel:**

WILLIAM KROLL, general manager.  
KEITH KLEIN, program manager.  
EMMET R. BEEKER JR., chief engineer.

### WNIN

Evansville, IN-Henderson-Owensboro, KY

Ch. 9

**Licensee:** Southwest Indiana Public Bcstg. Inc., 405 Carpenter St., Evansville, IN 47708.

**Studio:** 405 Carpenter St., Evansville, IN 47708.

A-1216

**Telephone:** 812-423-2973.

**Technical Facilities:** Channel No. 9 (186-192 MHz). Authorized power: 316-kw visual, 63-kw aural. Antenna: 580-ft. above av. terrain, 570-ft. above ground, 1040-ft. above sea level.

Latitude	38°	01'	27"
Longitude	87°	21'	43"

**Transmitter:** Old Plank Rd., Chandler, IN.

**Multichannel TV Sound:** Stereo only.

**Satellite Earth Stations:** Transmit/receive Collins, 10-meter; Collins, Rockwell receivers.

**Ownership:** Southwest Indiana Public Bcstg. Inc. Non-profit corp. Officers: Rolland Eckels, chmn.; Gene Pfeiffer & Dick Harris, vice chmn.; Phyllis Grim, secy.; John Stanley, treas.

**Began Operation:** March 15, 1970. Sale to present owner by Evansville-Vanderburgh School Corp. approved by FCC Dec. 19, 1973.

**Represented (legal):** Dow, Lohnes & Albertson.

**Personnel:**

DAVID L. DIAL, president & general manager.  
NORMA NIEHAUS, director of administration.  
CAROLYN McCLINTOCK, director of marketing.

### WFWA

Fort Wayne

Ch. 39

**Licensee:** Fort Wayne Public Television Inc., 227 E. Washington Blvd., Fort Wayne, IN 46802.

**Studio:** 3232 Hillegas Rd., Fort Wayne, IN 46808.

**Telephones:** 219-484-1098, Studio; 219-426-8839, Office.

**Technical Facilities:** Channel No. 39 (620-626 MHz). Authorized power: 115-kw max. visual, 11.5-kw aural. Antenna: 730-ft. above av. terrain, 720-ft. above ground, 1536-ft. above sea level.

Latitude	41°	06'	13"
Longitude	85°	11'	28"

**Transmitter:** 3232 Hillegas Rd., Fort Wayne.

**Multichannel TV Sound:** Stereo only.

**Satellite Earth Station:** SatCom, 9.2-meter.

**Ownership:** Non-profit corp. Jon Rupright, pres.; William E. Harris, v.p.; Amy Morril, v.p.; Bernice W. Bradley, secy.; R. Dean Hall, treas.

**Began Operation:** December 5, 1986.

**Represented (engineering):** George E. Molnar Jr.

**Personnel:**

JAMES MILNER, general manager.  
MARK UNDERWOOD, technical operations manager.  
KATHLEEN NADOLNY, marketing & development director.  
VIVIAN CROWELL, business manager.

### WFYI

Indianapolis

Ch. 20

**Licensee:** Metropolitan Indianapolis Public Broadcasting Inc., 1401 N. Meridian St., Indianapolis, IN 46202.

**Studio:** 1401 N. Meridian St., Indianapolis, IN 46202.

**Telephone:** 317-636-2020.

**Technical Facilities:** Channel No. 20 (506-512 MHz). Authorized power: 1480-kw max. & 1120-kw horizontal visual, 148-kw max. & 112-kw horizontal aural. Antenna: 850-ft. above av. terrain, 867-ft. above ground, 1697-ft. above sea level.

Latitude	39°	53'	59"
Longitude	86°	12'	01"

**Transmitter:** 79th St. & Township Line Rd.

**Multichannel TV Sound:** Stereo only.

**Satellite Earth Stations:** Transmit/receive Collins, 10-meter; Collins, Scientific-Atlanta receivers.

**Ownership:** Non-profit corp. Howard Wilcox, chmn.

**Began Operation:** October 4, 1970.

**Personnel:**  
FRANK MEEK, general manager.

## WIPB

Muncie

Ch. 49

**Licensee:** Ball State University, 2000 University Ave., Muncie, IN 47306.

**Studio:** 620 W. Minnetrista Blvd., Muncie, IN 47303.

**Telephone:** 317-285-1249.

**Technical Facilities:** Channel No. 49 (680-686 MHz). Authorized power: 676-kw max. & 562-kw horizontal visual, 67.6-kw max. & 56.2-kw horizontal aural. Antenna: 510-ft. above av. terrain, 548-ft. above ground, 1511-ft. above sea level.

Latitude	40°	09'	38''
Longitude	85°	22'	42''

**Transmitter:** 820 E. 29th St., Muncie 47302.

**Satellite Earth Station:** Transmit/receive Collins, 10-meter; Collins receivers.

**FM Affiliate:** WBST, 3-kw, 92.1 MHz (No. 221), 300-ft.

**News Service:** UPI.

**Ownership:** Ball State University. Frank Bracken, pres.

**Began Operation:** May 8, 1953 as a commercial station. Sale to present owner by Donald A. Burton & assoc. approved by FCC October 8, 1971. Non-commercial operation began October 31, 1971.

**Represented (legal):** Schwartz, Woods & Miller.

**Personnel:**  
JAMES R. NEEDHAM, general manager.  
JAMES MILLER, chief engineer.  
ROBERT R. SMITH, program manager.  
RICK POTRIKJS, production manager.  
MARY ANN OLINGER, director of development.  
CYNTHIA McCABE, director of underwriting.  
PHYLIS MOLL, telesale coordinator.

## WNIT-TV

South Bend

Ch. 34

**Licensee:** Michiana Public Bcstg. Corp., Box 3434, Elkhart, IN 46515.

**Studio:** 2424 California Rd., Elkhart, IN 46514.

**Telephone:** 219-674-5961.

**Technical Facilities:** Channel No. 34 (590-596 MHz). Authorized power: 1360-kw max. visual. Antenna: 919-ft. above av. terrain, 823-ft. above ground, 1799-ft. above sea level.

Latitude	48°	36'	52''
Longitude	86°	11'	01''

**Transmitter:** 60417 Bremen Hwy. S, 2.7-mi. S of Mishawaka.

**Satellite Earth Station:** Collins, 10-meter.

**News Service:** UPI.

**Ownership:** Non-profit corp. Officers: Brian J. Lake, pres.; John Dille III, 1st v.p.; Sherron Shuster, 2nd v.p.; Mary Jaicomo, secy.; Wes Williams, treas.

**Began Operation:** February 18, 1974.

**Personnel:**  
DON CHECOTS, executive director & general manager.  
HARRY TYLER, director, broadcast operations.  
K. CLEM KUESPERT, chief engineer.

1988 Edition

KEN LAWRENCE, program director.  
GAIL MARTIN, development director.  
MIKE SHANEYFELT, promotion director.

## WVUT

Vincennes

Ch. 22

**Licensee:** Board of Trustees for Vincennes University, 1002 N. First St., Vincennes, IN 47591.

**Studio:** 1200 N. 2nd St., Vincennes, IN 47591.

**Telephone:** 812-885-5326.

**Technical Facilities:** Channel No. 22 (518-524 MHz). Authorized power: 1565-kw max. & 1150-kw horizontal visual, 313-kw max. & 115-kw horizontal aural. Antenna: 570-ft. above av. terrain, 560-ft. above ground, 1060-ft. above sea level.

Latitude	38°	39'	06''
Longitude	87°	28'	37''

**Transmitter:** SW of Indiana Hwy. 61, 3-mi. SE of Vincennes.

**Satellite Earth Station:** Andrew, 10-meter; Collins receivers.

**FM Affiliate:** WVUB, 50-kw, 91.1 MHz (No. 216).

**News Service:** AP.

**Ownership:** Board of 10 trustees, Mark Lange, chmn.

**Began Operation:** May 25, 1964.

**Represented (legal):** Fletcher, Heald & Hildreth.

**Personnel:**  
KEVIN R. GILL, general manager.  
SHARON KIEFER, program director.  
TONY McAHREN, production manager.  
MIKE JERSTAD, producer/director remote productions.  
JOHN WINDOVER, news director.  
TONY CLOYD, news producer.  
JAMES EVANS, director of engineering.  
JILL DEDRICK, producer/director.  
MIKE MURPHY, engineer.  
STEVE McCLURE, engineer.  
JOE GILLEY, engineer.

## IOWA

## KBIN

Council Bluffs

Ch. 32

**Licensee:** Iowa Public Broadcasting Board, c/o Iowa Public Television, Box 6450, Johnston, IA 50131.

**Studio:** See KDIN-TV, Des Moines.

**Telephones:** 712-328-9476, Transmitter; 515-281-4500, Administration.

**Technical Facilities:** Channel No. 32 (578-584 MHz). Authorized power: 571-kw max. & 247-kw horizontal visual, 57.1-kw max. & 24.7-kw horizontal aural. Antenna: 317-ft. above av. terrain, 163-ft. above ground, 1417-ft. above sea level.

Latitude	41°	15'	14.5''
Longitude	95°	50'	07.0''

**Transmitter:** 275-ft. SE of intersection of Linn St. & Skyline Dr., Council Bluffs.

**News Services:** AP, UPI.

**Ownership:** State of Iowa.

**Began Operation:** September 7, 1975.

**Personnel:** See KDIN-TV, Des Moines.

## Public/ETV Stations

### KDIN-TV

Des Moines

Ch. 11

**Licensee:** Iowa Public Bcstg. Board, c/o Iowa Public Television, Box 6450, Johnston, IA 50131.

**Studio:** 6450 Corporate Dr., Johnston, IA 50131.

**Telephones:** 515-281-4500, Administration; 515-685-3132, Transmitter.

**TWX:** 910-520-2656.

**Technical Facilities:** Channel No. 11 (198-204 MHz). Authorized power: 316-kw max. & 221-kw horizontal visual, 31.6-kw max. & 22.1-kw horizontal aural. Antenna: 1973-ft. above av. terrain, 2000-ft. above ground, 2988-ft. above sea level.

Latitude	41°	48'	33''
Longitude	93°	36'	53''

**Transmitter:** 1-mi. S of Alleman, IA.

**Multichannel TV Sound:** Stereo only.

**Satellite Earth Station:** Collins, 10-meter; Collins receivers.

**News Services:** AP, UPI.

**Ownership:** State of Iowa.

**Began Operation:** April 27, 1959.

**Represented (legal):** Dow, Lohnes & Albertson.

**Represented (engineering):** Jansky & Bailey.

**Personnel:**

GEORGE CARPENTER, executive director.

DANIEL K. MILLER, director of programming & production.

DON SAVERAID, director of telecommunications & engineering.

C. DAVID BOLENDER, director of administration.

DENNIS LINDERBAUM, director of development.

LOIS CAMPBELL, director of educational services.

### KTIN

Fort Dodge

Ch. 21

**Licensee:** Iowa Public Bcstg. Board.

**Technical Facilities:** Channel No. 21 (512-518 MHz). Authorized power: 1580-kw max. & 759-kw horizontal visual, 158-kw max. & 75.9-kw horizontal aural. Antenna: 1160-ft. above av. terrain, 1206-ft. above ground, 2362-ft. above sea level.

Latitude	42°	49'	02.8''
Longitude	94°	25'	40.9''

**Transmitter:** 1-mi. N of Bradgate.

**News Services:** AP, UPI.

**Ownership:** State of Iowa.

**Began Operation:** April 8, 1977.

**Personnel:** See KDIN-TV, Des Moines.

### KIIN-TV

Iowa City

Ch. 12

**Licensee:** Iowa Public Bcstg. Board.

**Telephones:** 319-643-2620, Transmitter; 515-281-4500, Administration.

**Technical Facilities:** Channel No. 12 (204-210 MHz). Authorized power: 316-kw visual, 31.6-kw aural. Antenna: 1440-ft. above av. terrain, 1449-ft. above ground, 2249-ft. above sea level.

Latitude	41°	43'	14.5''
Longitude	91°	20'	29.5''

**Transmitter:** 3-mi. N of West Branch.

**Ownership:** State of Iowa.

**Began Operation:** February 8, 1970.

**Personnel:** See KDIN-TV, Des Moines.

### KYIN

Mason City

Ch. 24

**Licensee:** Iowa Public Bcstg. Board.

**Technical Facilities:** Channel No. 24 (530-536 MHz). Authorized power: 1740-kw max. & 513-kw horizontal visual, 174-kw max. & 51.3-kw horizontal aural. Antenna: 1430-ft. above av. terrain, 1565-ft. above ground, 2799-ft. above sea level.

Latitude	43°	22'	25''
Longitude	92°	51'	00''

**Transmitter:** 4-mi. E of St. Ansgar.

**News Services:** AP, UPI.

**Ownership:** State of Iowa.

**Began Operation:** May 14, 1977.

**Personnel:** See KDIN-TV, Des Moines.

### KHIN

Red Oak

Ch. 36

**Licensee:** Iowa Public Bcstg. Board.

**Telephones:** 712-784-3409, Transmitter; 515-281-4500, Administration.

**Technical Facilities:** Channel No. 36 (602-608 MHz). Authorized power: 2040-kw max. & 490-kw horizontal visual, 204-kw max. & 49-kw horizontal aural. Antenna: 1560-ft. above av. terrain, 1503-ft. above ground, 2833-ft. above sea level.

Latitude	41°	20'	40''
Longitude	95°	15'	21''

**Transmitter:** 7-mi. E & 2-mi. N of Oakland on Hwy. 6.

**News Services:** AP, UPI.

**Ownership:** State of Iowa.

**Began Operation:** September 7, 1975.

**Personnel:** See KDIN-TV, Des Moines.

### KSIN

Sioux City

Ch. 27

**Licensee:** Iowa Public Bcstg. Board.

**Telephones:** 712-255-5558, Transmitter; 515-281-4500, Administration.

**Technical Facilities:** Channel No. 27 (548-554 MHz). Authorized power: 4040-kw max. & 1507-kw horizontal visual, 404-kw max. & 150.7-kw horizontal aural. Antenna: 1070-ft. above av. terrain, 875-ft. above ground, 2416-ft. above sea level.

Latitude	42°	30'	53''
Longitude	96°	18'	13''

**Transmitter:** Rural Rte. 2, 1-mi. E of Sioux City city limits.

**News Services:** AP, UPI.

**Ownership:** State of Iowa.

**Began Operation:** January 4, 1975.

**Personnel:** See KDIN-TV, Des Moines.



**KRIN**

Waterloo

Ch. 32

**Licensee:** Iowa Public Bcstg. Board.**Telephones:** 319-448-4222, Transmitter; 515-281-4500, Administration.**Technical Facilities:** Channel No. 32 (578-584 MHz). Authorized power: 5000-kw max. & 1986-kw horizontal visual, 500-kw aural. Antenna: 1851-ft. above av. terrain, 1795-ft. above ground, 2812-ft. above sea level.

Latitude	42°	18'	59''
Longitude	91°	51'	31''

**Transmitter:** 4.5-mi. NW of Walker.**News Services:** AP, UPI.**Ownership:** State of Iowa.**Began Operation:** December 15, 1974.**Personnel:** See KDIN-TV, Des Moines.**KANSAS****KOOD**

Hays-Russell-Great Bend-Salina

Ch. 9

**Licensee:** Smoky Hills Public Television Corp., Box 9, Bunker Hill, KS 67626.**Studio:** 6th & Elm Sts., Bunker Hill.**Telephone:** 913-483-6990.**Technical Facilities:** Channel No. 9 (186-192 MHz). Authorized power: 316-kw visual, 31.6-kw aural. Antenna: 1090-ft. above av. terrain, 1119-ft. above ground, 1840-ft. above sea level.

Latitude	38°	46'	16''
Longitude	98°	44'	17''

**Transmitter:** 7-mi. SSW of Bunker Hill, KS.**Satellite Earth Stations:** Dalsat, 7.5-meter C-band; Scientific-Atlanta, 2.75-meter C-band; Scientific-Atlanta receivers.**Ownership:** Smoky Hills Public Television Corp., non-profit corp. Dane Britton, chmn.; Kenneth F. Gardner, v.p. & gen. mgr.**Began Operation:** November 10, 1982.**Represented (legal):** Dow, Lohnes & Albertson.**Represented (engineering):** John F. X. Browne & Associates.**Personnel:**KENNETH F. GARDNER, general manager.  
LLOYD MINTZMYER, chief engineer.  
SANDY ROGG, business manager.**KTWU**

Topeka

Ch. 11

**Licensee:** Washburn University of Topeka, 17th & College Sts., Topeka, KS 66621.**Studio:** 301 N. Wanamaker Rd., Topeka, KS 66606.**Telephone:** 913-272-8181.**1988 Edition****Technical Facilities:** Channel No. 11 (198-204 MHz). Authorized power: 316-kw visual, 31.6-kw aural. Antenna: 1064-ft. above av. terrain, 952-ft. above ground, 2029-ft. above sea level.

Latitude	39°	03'	51''
Longitude	95°	45'	49''

**Transmitter:** 1.5-mi. W of city limits.**Satellite Earth Station:** Andrew, 10-meter C-band; Rockwell, Collins, Scientific-Atlanta receivers.**Ownership:** Municipal university, directed by a board of 9 regents.**Began Operation:** October 21, 1965.**Represented (legal):** Bryan, Cave, McPheeters & McRoberts.**Represented (engineering):** David Steel & Associates.**Personnel:**DALE N. ANDERSON, director of TV & general manager.  
BOB FIDLER, operations director.  
DAVE POMEROY, program director.  
ERNEST HEDGES, chief engineer.  
CINDY BARRY, development director.  
CAROLYN ZIMMERMAN, promotion director.  
LIZ BROWN, traffic director.**KPTS**

Wichita-Hutchinson

Ch. 8

**Licensee:** Kansas Public Telecommunications Service Inc., 320 W. 21st St., Wichita, KS 67203.**Studio:** 320 W. 21st St., Wichita, KS 67203.**Telephone:** 316-838-3090.**Technical Facilities:** Channel No. 8 (180-186 MHz). Authorized power: 302-kw visual, 30.2-kw aural. Antenna: 800-ft. above av. terrain, 780-ft. above ground, 2325-ft. above sea level.

Latitude	38°	03'	21''
Longitude	97°	46'	35''

**Transmitter:** E. 4th St. & Buhler Rd., 8.2-mi. E of Hutchinson.**Satellite Earth Station:** Andrew, 10-meter C-band; Collins receivers.**Ownership:** Kansas Public Telecommunications Service Inc. Bob Carroll, chmn.; Harvey Sorenson & Otis Milton, vice chmn.; Lloyd Jones, secy-treas.**Began Operation:** January 5, 1970.**Represented (legal):** Dow, Lohnes & Albertson.**Represented (engineering):** John F. X. Browne & Associates Inc.**Personnel:**ZOEL PARENTEAU, president & general manager.  
JAMES LEWIS, director of programming.  
DALE HECKEL, director of operations.  
LYLA KEITH, director of administrative services.  
DAVID BREWER, broadcast manager.**KENTUCKY****WKAS**

Ashland

Ch. 25

**Licensee:** Kentucky Authority For ETV, 600 Cooper Dr., Lexington, KY 40502.**Technical Facilities:** Channel No. 25 (536-542 MHz). Authorized power: 162-kw visual, 16.2-kw aural. Antenna: 500-ft. above av. terrain, 400-ft. above ground, 1200-ft. above sea level.

Latitude	38°	27'	43''
Longitude	82°	37'	12''

**Transmitter:** DeBord Hill.

## Public/ETV Stations

**Ownership:** See WKLE, Lexington.

**Began Operation:** September 23, 1968.

**Personnel:** See WKLE, Lexington.

### WKGB

Bowling Green

Ch. 53

**Licensee:** Kentucky Authority for ETV.

**Technical Facilities:** Channel No. 53 (704-710 MHz). Authorized power: 667-kw max. & 550-kw horizontal visual, 113-kw max. & 110-kw horizontal aural. Antenna: 810-ft. above av. terrain, 614-ft. above ground, 1370-ft. above sea level.

Latitude	37°	05'	22''
Longitude	86°	38'	05''

**Transmitter:** U.S. 231, 2.8-mi. N of Hadley.

**Ownership:** See WKLE, Lexington.

**Began Operation:** September 23, 1968.

**Personnel:** See WKLE, Lexington.

### WKYU-TV

Bowling Green

Ch. 24

**Grantee:** Western Kentucky University, College Heights, Bowling Green, KY 42101.

**Studio:** Academic Complex 153, Western Kentucky University, Bowling Green, KY 42101.

**Telephone:** 502-745-2153.

**Technical Facilities:** Channel No. 24 (530-536 MHz). Authorized power: 101.6-kw max. visual, 10.1-kw max. aural. Antenna: 680-ft. above av. terrain, 599-ft. above ground, 1238-ft. above sea level.

Latitude	37°	03'	52''
Longitude	86°	26'	07''

**Transmitter:** 0.5-mi. NE of Rays Beach, near Hwy. 67.

**Satellite Earth Stations:** Andrew, 4.6-meter; Microdyne, 5-meter; Scientific-Atlanta receivers.

**Ownership:** Public educational institution. Licensee of WKYU-FM, Bowling Green & WDCL(FM), Somerset, KY.

**Scheduled to Begin Operation:** Early 1988.

**Represented (legal):** Cohn & Marks.

**Personnel:**

CHARLES M. ANDERSON, general manager.

ROBERT G. BAIZE, engineering director.

LINDA OLDHAM, program director.

### WCVN

Covington

Ch. 54

**Licensee:** Kentucky Authority for ETV.

**Technical Facilities:** Channel No. 54 (710-716 MHz). Authorized power: 162-kw max. & 135-kw horizontal visual, 16.2-kw max. & 13.5-kw horizontal aural. Antenna: 405-ft. above av. terrain, 309-ft. above ground, 1129-ft. above sea level.

Latitude	39°	01'	50''
Longitude	84°	30'	23''

**Transmitter:** Tower View St., Taylor Mill, KY.

**Ownership:** See WKLE, Lexington.

**Began Operation:** September 8, 1969.

**Personnel:** See WKLE, Lexington.

A-1220

### WKZT

Elizabethtown

Ch. 23

**Licensee:** Kentucky Authority for ETV.

**Technical Facilities:** Channel No. 23 (524-530 MHz). Authorized power: 688-kw max. & 575-kw horizontal visual, 69-kw aural. Antenna: 652-ft. above av. terrain, 651-ft. above ground, 1446-ft. above sea level.

Latitude	37°	40'	55''
Longitude	85°	50'	32''

**Transmitter:** Hawkins Dr., 1-mi. SE of Elizabethtown.

**Ownership:** See WKLE, Lexington.

**Began Operation:** September 23, 1968.

**Personnel:** See WKLE, Lexington.

### WKHA

Hazard

Ch. 35

**Licensee:** Kentucky Authority for ETV.

**Technical Facilities:** Channel No. 35 (596-602 MHz). Authorized power: 645-kw max. & 417-kw horizontal visual, 129-kw max. & 83.2-kw horizontal aural. Antenna: 1260-ft. above av. terrain, 605-ft. above ground, 2630-ft. above sea level.

Latitude	37°	11'	34''
Longitude	83°	11'	16''

**Transmitter:** Buffalo Knob, 3.6-mi. S of Hazard.

**Ownership:** See WKLE, Lexington.

**Began Operation:** December 16, 1968.

**Personnel:** See WKLE, Lexington.

### WKLE

Lexington-Richmond

Ch. 46

**Licensee:** Kentucky Authority For ETV, 600 Cooper Dr., Lexington, KY 40502.

**Studio:** 600 Cooper Dr., Lexington, KY 40502.

**Telephone:** 606-233-3000.

**Technical Facilities:** Channel No. 46 (662-668 MHz). Authorized power: 1050-kw horizontal visual, 105-kw horizontal aural. Antenna: 874-ft. above av. terrain, 849-ft. above ground, 1759-ft. above sea level.

Latitude	37°	52'	45''
Longitude	84°	19'	33''

**Transmitter:** 1-mi. SE of Clays Ferry, KY.

**Satellite Earth Station:** Collins, 10-meter; Collins, Farinon receivers.

**Ownership:** Kentucky Authority for ETV. Governing board: Robert Hillenmeyer, Alice McDonald, Charles Anderson, Allie Morgan, Judy Clabes, Marilyn Duke, Taylor Hollin, Burns Mercer & Harry Snyder. Kentucky Authority for ETV is licensee of WKAS, Ashland; WKBG, Bowling Green; WCVN, Covington; WKZT, Elizabethtown; WKHA, Hazard; WKMJ, Louisville; WKMA, Madisonville; WKMR, Morehead; WKMU, Murray-Mayfield; WKOH, Owensboro; WKON, Owenton; WKPD, Paducah; WKPI, Pikeville & WKSO, Somerset, KY.

**Began Operation:** September 23, 1968.

**Represented (legal):** Kenkel, Barnard & Edmundson.

**Personnel:**

O. LEONARD PRESS, executive director.

SANDRA WELCH, deputy executive director.

KIRK LEHTOMAA, director of programming.

PAUL SMITH, director of field services.

**WKMJ**

Louisville

Ch. 68

**Licensee:** Kentucky Authority for ETV.**Technical Facilities:** Channel No. 68 (794-800 MHz). Authorized power: 1176-kw max. & 794-kw horizontal visual, 219-kw max. & 159-kw horizontal aural. Antenna: 820-ft. above av. terrain, 550-ft. above ground, 1520-ft. above sea level.

Latitude	38°	22'	02''
Longitude	85°	49'	53''

**Transmitter:** Floyds Knob, New Albany, IN.**Ownership:** See WKLE, Lexington.**Began Operation:** September 2, 1970.**Personnel:** See WKLE, Lexington.**WKPC-TV**

Louisville

Ch. 15

**Licensee:** Fifteen Telecommunications Inc., Box 37380, Louisville, KY 40233.**Studio:** 4309 Bishop Lane, Louisville, KY 40218.**Telephone:** 502-459-9572.**Technical Facilities:** Channel No. 15 (476-482 MHz). Authorized power: 590-kw max. visual, 104-kw aural. Antenna: 860-ft. above av. terrain, 550-ft. above ground, 1520-ft. above sea level.

Latitude	38°	22'	02''
Longitude	85°	49'	53''

**Transmitter:** Rte. 1, Floyds Knob, IN.**Satellite Earth Station:** Collins, 10-meter; Scientific-Atlanta receivers.**Ownership:** Non-profit corp.**Began Operation:** September 8, 1958. Transfer to present owner approved by FCC November 25, 1981.**Represented (legal):** Schwartz, Woods & Miller.**Personnel:**

JOHN-ROBERT CURTIN, chief executive officer & general manager.  
 V. M. BRUCCHIERI, assistant general manager & director of finance & personnel.  
 CHARLES T. LANDERS, director of engineering.  
 NANCY K. BAER, director of programming.  
 DARRELL GARRETT, director of production.  
 DEAN HOKE, assistant general manager.  
 CAROLYN NEUSTADT, associate director of external affairs/auction.

**WKMA**

Madisonville

Ch. 35

**Licensee:** Kentucky Authority for ETV.**Technical Facilities:** Channel No. 35 (596-602 MHz). Authorized power: 612.3-kw max. visual, 61.23-kw max. aural. Antenna: 1040-ft. above av. terrain, 995-ft. above ground, 1545-ft. above sea level.

Latitude	37°	11'	25''
Longitude	87°	30'	47''

**Transmitter:** 2.4-mi. E of St. Charles, Rte. 62, Madisonville.**Ownership:** See WKLE, Lexington.**Began Operation:** August 23, 1968.**Personnel:** See WKLE, Lexington.**1988 Edition****WKMR**

Morehead

Ch. 38

**Licensee:** Kentucky Authority for ETV.**Technical Facilities:** Channel No. 38 (614-620 MHz). Authorized power: 683-kw max. & 562-kw horizontal visual, 69-kw aural. Antenna: 965-ft. above av. terrain, 605-ft. above ground, 1986-ft. above sea level.

Latitude	38°	10'	38''
Longitude	83°	24'	18''

**Transmitter:** Near USDA Lookout Tower.**Ownership:** See WKLE, Lexington.**Began Operation:** September 23, 1968.**Personnel:** See WKLE, Lexington.**WKMU**

Murray-Mayfield

Ch. 21

**Licensee:** Kentucky Authority for ETV.**Technical Facilities:** Channel No. 21 (512-518 MHz). Authorized power: 691-kw max. & 575-kw horizontal visual, 138-kw max. & 115-kw horizontal aural. Antenna: 663-ft. above av. terrain, 652-ft. above ground, 1182-ft. above sea level.

Latitude	36°	41'	33''
Longitude	88°	32'	10''

**Transmitter:** 1.67-mi. NNW of Farmington, KY.**Ownership:** See WKLE, Lexington.**Began Operation:** October 9, 1968.**Personnel:** See WKLE, Lexington.**WKOH**

Owensboro

Ch. 31

**Licensee:** Kentucky Authority for ETV.**Technical Facilities:** Channel No. 31 (572-578 MHz). Authorized power: 692-kw max. & 550-kw horizontal visual, 69.2-kw max. & 55-kw horizontal aural. Antenna: 460-ft. above av. terrain, 500-ft. above ground, 877-ft. above sea level.

Latitude	37°	51'	07''
Longitude	87°	19'	42''

**Transmitter:** Off U.S. Hwy. 60, 2-mi. E of Reed, 12-mi. NE of center of Owensboro.**Ownership:** See WKLE, Lexington.**Began Operation:** August 30, 1979.**Personnel:** See WKLE, Lexington.**WKON**

Owenton

Ch. 52

**Licensee:** Kentucky Authority For ETV.**Technical Facilities:** Channel No. 52 (698-704 MHz). Authorized power: 691-kw max. & 550-kw horizontal visual, 138-kw max. & 115-kw horizontal aural. Antenna: 710-ft. above av. terrain, 602-ft. above ground, 1552-ft. above sea level.

Latitude	38°	31'	32''
Longitude	84°	48'	40''

**Transmitter:** Owen County High School.

## Public/ETV Stations

**Ownership:** See WKLE, Lexington.

**Began Operation:** September 23, 1968.

**Personnel:** See WKLE, Lexington.

### WKPD

Paducah

Ch. 29

**Licensee:** Kentucky Authority For ETV.

**Technical Facilities:** Channel No. 29 (560-566 MHz). Authorized power: 123-kw visual, 12.3-kw aural. Antenna: 500-ft. above av. terrain, 518-ft. above ground, 891-ft. above sea level.

Latitude	37°	05'	38''
Longitude	88°	40'	19''

**Transmitter:** Coleman Rd., near Cecil, 2-mi. NE of Paducah.

**Ownership:** See WKLE, Lexington.

**Began Operation:** May 31, 1971 as commercial operation. Left air October 31, 1975. Sale to present owner approved by FCC January 30, 1978. Resumed operation September 5, 1979.

**Personnel:** See WKLE, Lexington.

### WKPI

Pikeville

Ch. 22

**Licensee:** Kentucky Authority for ETV.

**Technical Facilities:** Channel No. 22 (518-524 MHz). Authorized power: 1320-kw max. & 468-kw horizontal visual, 46.8-kw aural. Antenna: 1415-ft. above av. terrain, 153-ft. above ground, 2994-ft. above sea level.

Latitude	37°	17'	06''
Longitude	82°	31'	29''

**Transmitter:** Flatwoods Mtn., 3-mi. NE of Dorton.

**Ownership:** See WKLE, Lexington.

**Began Operation:** January 13, 1969.

**Personnel:** See WKLE, Lexington.

### WKSO

Somerseset

Ch. 29

**Licensee:** Kentucky Authority for ETV.

**Technical Facilities:** Channel No. 29 (560-566 MHz). Authorized power: 584-kw max. & 378-kw horizontal visual, 36.6-kw aural. Antenna: 1460-ft. above av. terrain, 996-ft. above ground, 2526-ft. above sea level.

Latitude	37°	10'	00''
Longitude	84°	49'	28''

**Transmitter:** Dye Knob, Rte. 837, near Somerseset.

**Ownership:** See WKLE, Lexington.

**Began Operation:** September 23, 1968.

**Personnel:** See WKLE, Lexington.

A-1222

## LOUISIANA

### KLPA-TV

Alexandria

Ch. 25

**Licensee:** Louisiana ETV Authority, 7860 Anselmo Lane, Baton Rouge, LA 70810.

**Technical Facilities:** Channel No. 25 (536-542 MHz). Authorized power: 2040-kw max. & 692-kw horizontal visual, 204-kw max. & 69.2-kw horizontal aural. Antenna: 1360-ft. above av. terrain, 1329-ft. above ground, 1549-ft. above sea level.

Latitude	31°	33'	56''
Longitude	92°	32'	50''

**Transmitter:** 0.6-mi. SSE of Rte. 123, 1.3-mi. W of Rte. 167, near Dry Prong.

**Ownership:** See WLPB-TV, Baton Rouge.

**Began Operation:** July 1, 1983.

**Personnel:** See WLPB-TV, Baton Rouge.

### WLPB-TV

Baton Rouge

Ch. 27

**Licensee:** Louisiana ETV Authority, 7860 Anselmo Lane, Baton Rouge, LA 70810.

**Studio:** 7860 Anselmo Lane, Baton Rouge, LA 70810.

**Telephone:** 504-767-5660.

**Technical Facilities:** Channel No. 27 (548-554 MHz). Authorized power: 1170-kw max. & 832-kw horizontal visual, 117-kw max. & 83.2-kw horizontal aural. Antenna: 940-ft. above av. terrain, 1029-ft. above ground, 1049-ft. above sea level.

Latitude	30°	22'	22''
Longitude	91°	12'	15''

**Transmitter:** 1.35-mi. E of River Rd., Baton Rouge.

**Satellite Earth Station:** Andrew, 10-meter C-band; Collins, Scientific-Atlanta receivers.

**News Service:** AP.

**Ownership:** State authority. Kay Martin, chmn.; Ed Stagg, vice chmn.; Betty Laborde, secy.; Paul Goldman, treas. Louisiana ETV Authority also operates KLPA-TV, Alexandria; KPLB-TV, Lafayette; KLTL-TV, Lake Charles; KLTM-TV, Monroe; KLTS-TV, Shreveport.

**Began Operation:** September 6, 1975.

**Represented (legal):** Schwartz, Woods & Miller.

**Represented (engineering):** Stainless Inc.

**Personnel:**

BETH COURTNEY, executive director.  
RICK SMITH, executive producer.  
ED LANORY, production supervisor.  
COY SIMMONS, director of engineering.  
CARL FRY, operations manager.  
JENNIFER HOWZE, program manager.  
PATSY ADAMS MAGYARI, promotion manager.  
TONY WALKER, business manager.  
KATHRYN GRIGSBY, corporate development director.  
LIONEL BABB, facility coordinator.  
OOT EFFERSON, personnel officer.

### KLPB-TV

Lafayette

Ch. 24

**Licensee:** Louisiana ETV Authority.

**Technical Facilities:** Channel No. 24 (530-536 MHz). Authorized power: 2140-kw max. & 724-kw horizontal visual, 214-kw max. & 72.4-kw horizontal aural. Antenna: 1190-ft. above av. terrain, 1225-ft. above ground, 1230-ft. above sea level.

Latitude	30°	02'	38''
Longitude	92°	22'	14''

**Transmitter:** 5.8-mi. NW of Kaplan, LA.

**Ownership:** See WLPB-TV, Baton Rouge.

**Began Operation:** May 13, 1981.

**Personnel:** See WLPB-TV, Baton Rouge.

## KLTL-TV

Lake Charles

Ch. 18

**Licensee:** Louisiana ETV Authority.

**Technical Facilities:** Channel No. 18 (494-500 MHz). Authorized power: 1260-kw max. & 1050-kw horizontal visual, 126-kw max. & 105-kw horizontal aural. Antenna: 1030-ft. above av. terrain, 1058-ft. above ground, 1086-ft. above sea level.

Latitude	30°	23'	59''
Longitude	93°	00'	10''

**Transmitter:** Approx. 5.5-mi. WNW of Fenton.

**Ownership:** See WLPB-TV, Baton Rouge.

**Began Operation:** May 5, 1981.

**Personnel:** See WLPB-TV, Baton Rouge.

## KLTM-TV

Monroe

Ch. 13

**Licensee:** Louisiana ETV Authority.

**Technical Facilities:** Channel No. 13 (210-216 MHz). Authorized power: 316-kw visual, 31.6-kw aural. Antenna: 1777-ft. above av. terrain, 1989-ft. above ground, 2049-ft. above sea level.

Latitude	32°	11'	45''
Longitude	92°	04'	10''

**Transmitter:** 2.5-mi. N of Riverton, LA.

**Ownership:** See WLPB-TV, Baton Rouge.

**Began Operation:** September 8, 1976.

**Personnel:** See WLPB-TV, Baton Rouge.

## WLAE-TV

New Orleans

Ch. 32

**Licensee:** Educational Broadcasting Foundation Inc., 7887 Walmsley Ave., New Orleans, LA 70125.

**Studio:** 2929 S. Carrollton Ave., New Orleans, LA 70125.

**Technical Facilities:** Channel No. 32 (578-584 MHz). Authorized power: 2455-kw max. & 733-kw horizontal visual, 246-kw max. & 73.3-kw horizontal aural. Antenna: 1020-ft. above av. terrain, 1049-ft. above ground, 1049-ft. above sea level.

Latitude	29°	58'	57''
Longitude	89°	57'	09''

**Transmitter:** 0.42-mi. W of Paris Rd. & Bayou Bienvenue, New Orleans.

**Satellite Earth Stations:** Harris, 6.1-meter C-band; Scientific-Atlanta C-band; Harris receivers.

**Ownership:** Non-profit corp. Paul Nalty, pres.

**Began Operation:** July 8, 1984.

**Represented (legal):** Marmet & McCombs, P.C.

1988 Edition

**Represented (engineering):** duTreil-Rackley.

### Personnel:

JERRY E. ROMIG, president & general manager.  
PEGGY SCOTT LABORDE, station manager.  
DOUG CURRY, chief engineer.  
JULIE JACOB, program manager.

## WYES-TV

New Orleans

Ch. 12

**Licensee:** Greater New Orleans Educational Television Foundation, 916 Navarre Ave., New Orleans, LA 70124.

**Studio:** 916 Navarre Ave., Box 24026, New Orleans, LA 70124.

**Telephone:** 504-486-5511.

**Technical Facilities:** Channel No. 12 (204-210 MHz). Authorized power: 316-kw visual, 31.6-kw aural. Antenna: 1010-ft. above av. terrain, 1049-ft. above ground, 1049-ft. above sea level.

Latitude	29°	57'	13.5''
Longitude	89°	56'	58.3''

**Transmitter:** Paris Rd., near Chalmette, LA.

**Multichannel TV Sound:** Stereo only.

**Satellite Earth Station:** Andrew, 11-meter C-band; Collins receivers.

**Ownership:** Non-profit organization. Robert J. Bodet, chmn.; Stephen A. Moses, vice chmn.; Mrs. William R. Adams, secy.; R. Kent Mitchell, treas.

**Began Operation:** April 1, 1957 on Ch. 8. Switched to Ch. 12 June 1970.

**Represented (legal):** Schwartz, Woods & Miller.

### Personnel:

MICHAEL J. LaBONIA, president & general manager.  
SCOTT SCHEEL, director of engineering.  
VIC GIANCOLA, director of finance.  
ROY TAGLIALAVORE, director of public information.

## KLTS-TV

Shreveport

Ch. 24

**Licensee:** Louisiana ETV Authority.

**Technical Facilities:** Channel No. 24 (530-536 MHz). Authorized power: 1620-kw max. & 1120-kw horizontal visual, 162-kw max. & 112-kw horizontal aural. Antenna: 1070-ft. above av. terrain, 1080-ft. above ground, 1330-ft. above sea level.

Latitude	32°	40'	41''
Longitude	93°	55'	35''

**Transmitter:** 2.2-mi. ESE of Mooringsport.

**Ownership:** See WLPB-TV, Baton Rouge.

**Began Operation:** August 9, 1978.

**Personnel:** See WLPB-TV, Baton Rouge.

## MAINE

## WCBB

Augusta-Lewiston-Portland

Ch. 10

**Licensee:** Colby-Bates-Bowdoin Educational Telecasting Corp., 1450 Lisbon St., Lewiston, ME 04240.

## Public/ETV Stations

**Studio:** 1450 Lisbon St., Lewiston, ME 04240.

**Telephone:** 207-783-9101.

**Technical Facilities:** Channel No. 10 (192-198 MHz). Authorized power: 309-kw visual, 30.9-kw aural. Antenna: 1000-ft. above av. terrain, 640-ft. above ground, 1330-ft. above sea level.

Latitude	44°	09'	16''
Longitude	70°	00'	37''

**Transmitter:** 10-mi. ENE of Lewiston on Danforth Hill.

**Multichannel TV Sound:** Stereo and separate audio program.

**Satellite Earth Stations:** Collins, 10-meter C-band; Comtech, 5-meter C-band; Collins, Drake, Scientific-Atlanta receivers.

**Ownership:** Bates College (operator of WRBC(FM), Lewiston, ME), 33.3%; Colby College, 33.3%; Bowdoin College (operator of WBOR(FM), Brunswick, ME), 33.3%.

**Began Operation:** November 13, 1961.

**Represented (legal):** Tierney & Swift.

### Personnel:

H. ODELL SKINNER, president & general manager.  
ROLAND DESJARDINS, vice president & director of engineering.  
JANICE MESERVE, traffic manager.  
HARRY J. WIEST JR., program manager.  
PHYLLIS COPP, assistant to the director of programming.  
BOB GARDNER, director of development.

## WMEA-TV

**Biddeford**

**Ch. 26**

**Licensee:** University of Maine System, 107 Maine Ave., Bangor, ME 04401.

**Studio:** Box 1628, Portland, ME 04101.

**Telephone:** 207-780-4220.

**Technical Facilities:** Channel No. 26 (542-548 MHz). Authorized power: 589-kw visual, 117-kw aural. Antenna: 800-ft. above av. terrain, 555-ft. above ground, 1208-ft. above sea level.

Latitude	43°	25'	00''
Longitude	70°	48'	09''

**Transmitter:** Top of Hope Hill, Sanford, ME.

**Ownership:** University of Maine System. See WMEB-TV, Orono, ME.

**Began Operation:** March 15, 1975.

**Represented (legal):** Dow, Lohnes & Albertson.

**Personnel:** See WMEB-TV, Orono, ME.

## WMED-TV

**Calais**

**Ch. 13**

**Licensee:** University of Maine System.

**Telephone:** 207-941-1010. **TWX:** 710-229-1091.

**Technical Facilities:** Channel No. 13 (210-216 MHz). Authorized power: 31.6-kw visual, 6.2-kw aural. Antenna: 430-ft. above av. terrain, 187-ft. above ground, 667-ft. above sea level.

Latitude	45°	01'	44''
Longitude	67°	19'	24''

**Transmitter:** Top of Conant Hill, Meddybemps, ME.

**Ownership:** University of Maine.

**Began Operation:** September 23, 1964.

**Personnel:** See WMEB-TV, Orono.

**A-1224**

## WMEB-TV

**Orono**

**Ch. 12**

**Licensee:** University of Maine System, 107 Maine Ave., Bangor, ME 04401.

**Studio:** 65 Texas Ave., Bangor, ME 04401.

**Telephone:** 207-941-1010. **TWX:** 710-229-1091.

**Technical Facilities:** Channel No. 12 (204-210 MHz). Authorized power: 299-kw visual, 30-kw aural. Antenna: 990-ft. above av. terrain, 369-ft. above ground, 1346-ft. above sea level.

Latitude	44°	45'	36''
Longitude	68°	33'	59''

**Transmitter:** 10-mi. SE of Orono on Blackcap Mtn., East Eddington.

**Satellite Earth Station:** Collins, 10-meter; Collins, Scientific-Atlanta receivers.

**News Service:** AP.

**Ownership:** University of Maine System, a state institution. It also operates WMEA-TV, Biddeford, WMED-TV, Calais & WMEM-TV, Presque Isle, ME.

**Began Operation:** October 8, 1963.

**Represented (legal):** Dow, Lohnes & Albertson.

### Personnel:

EDWARD WINCHESTER, general manager.  
JAMES BOUTIN, network director of engineering.  
PAUL BUNKER, network chief engineer, transmission.  
BERNARD ROSCETTI, station manager.  
EDWARD FOWLER, production manager.

## WMEM-TV

**Presque Isle**

**Ch. 10**

**Licensee:** University of Maine System, 107 Maine Ave., Bangor, ME 04401.

**Technical Facilities:** Channel No. 10 (192-198 MHz). Authorized power: 299-kw visual, 30-kw aural. Antenna: 1093-ft. above av. terrain, 155-ft. above ground, 1762-ft. above sea level.

Latitude	46°	33'	05''
Longitude	67°	48'	37''

**Transmitter:** Mars Hill, 15-mi. S of Presque Isle.

**Ownership:** See WMEB-TV, Orono.

**Began Operation:** February 17, 1964.

**Personnel:** See WMEB-TV, Orono.

## MARYLAND

## WMPT

**Annapolis**

**Ch. 22**

**Licensee:** Maryland Public Bcstg. Commission, Owings Mills, MD 21117.

**Studio:** See WMPB, Baltimore.

**Technical Facilities:** Channel No. 22 (518-524 MHz). Authorized power: 5000-kw max. & 3890-kw horizontal visual, 389-kw horizontal aural. Antenna: 870-ft. above av. terrain, 852-ft. above ground, 1000-ft. above sea level.

Latitude	39°	00'	36''
Longitude	76°	36'	33''

**Transmitter:** 1.2-mi. SSW of Crownsville, MD.

**Multichannel TV Sound:** Stereo only.

**Ownership:** Maryland Public Broadcasting Commission.

**Began Operation:** July 16, 1975.

**Personnel:** See WMPB, Baltimore.

## WMPB

**Baltimore**

**Ch. 67**

**Licensee:** Maryland Public Bcstg. Commission, Owings Mills, MD 21117.

**Studio:** Owings Mills, MD 21117.

**Telephone:** 301-356-5600.

**Technical Facilities:** Channel No. 67 (788-794 MHz). Authorized power: 1000-kw max. & 646-kw horizontal visual, 118-kw max. & 75.9-kw horizontal aural. Antenna: 820-ft. above av. terrain, 693-ft. above ground, 1349-ft. above sea level.

Latitude	39°	27'	01.0''
Longitude	76°	46'	36.5''

**Transmitter:** Owings Mills, MD.

**Multichannel TV Sound:** Stereo only.

**Satellite Earth Stations:** Transmit/receive Collins, 10-meter; Collins, Scientific-Atlanta receivers.

**Ownership:** Maryland Public Broadcasting Commission. Leonard H. Rosenberg, chmn.; Ross Jones, vice-chmn. Also operates WMPT(TV), Annapolis; WWPB(TV), Hagerstown; WCPB(TV), Salisbury; WFPT(TV), Frederick & WGPT(TV), Oakland.

**Began Operation:** October 5, 1969.

**Represented (legal):** Schwartz, Woods & Miller.

### Personnel:

RAYMOND K. HO, executive director.  
 BRUCE T. HERGET, vice president of engineering.  
 CRAIG A. BRUSH, vice president of development.  
 CLYDE A. MAYBEE JR., director of promotion & information services.  
 MICHAEL B. STYER, vice president of broadcasting.  
 PHYLLIS HAMMCND, vice president of administrative services.  
 EDWARD PRINTZ, vice president of operations.

## WFPT

**Frederick**

**Ch. 62**

**Grantee:** Maryland Public Bcstg. Commission.

**Studio:** See WMPB, Baltimore.

**Technical Facilities:** Channel No. 62 (758-764 MHz). Authorized power: 24.9-kw max. visual. Antenna: 1157-ft. above av. terrain, 175-ft. above ground, 1892-ft. above sea level.

Latitude	39°	29'	40''
Longitude	77°	29'	55''

**Transmitter:** Gambrill Mountain, Frederick.

**Multichannel TV Sound:** Stereo only.

**Ownership:** Maryland Public Broadcasting Commission.

**Began Operation:** July 4, 1987.

**Represented (legal):** Schwartz, Woods & Miller.

**Represented (engineering):** Rubin, Bednarek & Associates.

**Personnel:** See WMPB, Baltimore.

**1988 Edition**

## WWPB

**Hagerstown**

**Ch. 31**

**Licensee:** Maryland Public Bcstg. Commission.

**Studio:** See WMPB, Baltimore.

**Technical Facilities:** Channel No. 31 (572-578 MHz). Authorized power: 1070-kw max. & 479-kw horizontal visual, 51.3-kw horizontal aural. Antenna: 1230-ft. above av. terrain, 410-ft. above ground, 1850-ft. above sea level.

Latitude	39°	39'	04.0''
Longitude	77°	58'	14.7''

**Transmitter:** Fairview Mtn., 2000-ft. N of Rte. 40, near Clear Spring, MD.

**Multichannel TV Sound:** Stereo only.

**Ownership:** Maryland Public Broadcasting Commission.

**Began Operation:** October 5, 1974.

**Personnel:** See WMPB, Baltimore.

## WGPT

**Oakland**

**Ch. 36**

**Grantee:** Maryland Public Bcstg. Commission.

**Technical Facilities:** Channel No. 36 (602-608 MHz). Authorized power: 24.9-kw max. visual. Antenna: 716-ft. above av. terrain, 3240-ft. above ground, 3228-ft. above sea level.

Latitude	39°	24'	14''
Longitude	79°	17'	37''

**Transmitter:** 1-mi. S of Eagle Rock, Deer Park.

**Ownership:** Maryland Public Broadcasting Commission.

**Began Operation:** July 4, 1987.

**Represented (legal):** Schwartz, Woods & Miller.

**Represented (engineering):** Rubin, Bednarek & Associates.

**Personnel:** See WMPB, Baltimore.

## WCPB

**Salisbury**

**Ch. 28**

**Licensee:** Maryland Public Bcstg. Commission.

**Technical Facilities:** Channel No. 28 (554-560 MHz). Authorized power: 786-kw max. & 708-kw horizontal visual, 91-kw max. & 81.3-kw horizontal aural. Antenna: 513-ft. above av. terrain, 551-ft. above ground, 575-ft. above sea level.

Latitude	38°	23'	09.0''
Longitude	75°	35'	32.5''

**Transmitter:** Emerson Ave. at Deers Head Blvd.

**Multichannel TV Sound:** Stereo only.

**Ownership:** Maryland Public Broadcasting Commission.

**Began Operation:** March 18, 1971.

**Personnel:** See WMPB, Baltimore.

## Public/ETV Stations

### MASSACHUSETTS

#### WGBH-TV

Boston

Ch. 2

**Licensee:** WGBH Educational Foundation, 125 Western Ave., Boston, MA 02134.

**Studio:** 125 Western Ave., Boston, MA 02134.

**Telephone:** 617-492-2777.

**Technical Facilities:** Channel No. 2 (54-60 MHz). Authorized power: 87.1-kw visual, 8.71-kw aural. Antenna: 1040-ft. above av. terrain, 1034-ft. above ground, 1184-ft. above sea level.

Latitude	42°	18'	37''
Longitude	71°	14'	14''

**Transmitter:** 350 Cedar St., Needham, MA.

**Multichannel TV Sound:** Stereo and separate audio program.

**Satellite Earth Station:** Transmit/receive Collins, 10-meter; Collins receivers.

**FM Affiliate:** WGBH, 100-kw, 89.7 MHz (No. 209), 650-ft.

**News Services:** AP, UPI.

**Ownership:** WGBH Educational Foundation. John Lowell, chairman; Helene R. Cahners, vice chairman; David O. Ives, vice chairman & chmn. of exec. committee; David B. Arnold Jr., corporate director.

**Began Operation:** May 2, 1955.

**Represented (legal):** Covington & Burling.

**Personnel:**

HENRY BECTON JR., president & general manager.  
 DAVID LIROFF, station manager.  
 ANDY GRIFFITHS, treasurer & chief financial officer.  
 JOE ANDERSON, manager for production services.  
 CHRISTOPHER RIDLEY, manager for corporate communications.  
 PETER McGHEE, program manager for national production.  
 MARIE ARANAS, director of programming.  
 DAVID MacCARN, director of engineering.  
 DAN EVERETT, director of broadcasting.

#### WGBX-TV

Boston

Ch. 44

**Licensee:** WGBH Educational Foundation.

**Technical Facilities:** Channel No. 44 (650-656 MHz). Authorized power: 1510-kw max. & 977-kw horizontal visual, 151-kw max. & 97.7-kw horizontal aural. Antenna: 1080-ft. above av. terrain, 1074-ft. above ground, 1224-ft. above sea level.

Latitude	42°	18'	37''
Longitude	71°	14'	14''

**Transmitter:** 350 Cedar St., Needham, MA.

**Multichannel TV Sound:** Stereo and separate audio program.

**News Services:** AP, UPI.

**Ownership:** WGBH Educational Foundation.

**Began Operation:** September 25, 1967.

**Personnel:** See WGBH, Boston.

A-1226

#### WGBY-TV

Springfield

Ch. 57

**Licensee:** WGBH Educational Foundation.

**Studio:** 44 Hampden St., Springfield, MA 01103.

**Telephone:** 413-781-2801.

**Technical Facilities:** Channel No. 57 (728-734 MHz). Authorized power: 1200-kw max. & 776-kw horizontal visual, 240-kw max. & 155-kw horizontal aural. Antenna: 1000-ft. above av. terrain, 119-ft. above ground, 1323-ft. above sea level.

Latitude	42°	14'	30''
Longitude	72°	38'	54''

**Transmitter:** Mt. Tom, Holyoke, MA.

**Satellite Earth Station:** Collins, 10-meter.

**Ownership:** WGBH Educational Foundation.

**Began Operation:** September 26, 1971.

**Represented (legal):** Covington & Burling.

**Personnel:**

JIM LEWIS, general manager.  
 BILL MONKS, administrative manager.  
 MARK ERSTLING, broadcast manager.  
 JEAN BOYD, public information manager.  
 FIDELE MALLOY, development manager.  
 RAY MILLER, chief engineer.  
 NANCY REEVES, associate manager.

### MICHIGAN

#### WCML-TV

Alpena

Ch. 6

**Licensee:** Central Michigan University, Broomfield Rd., Mount Pleasant, MI 48859.

**Studio:** See WCMU-TV, Mount Pleasant.

**Technical Facilities:** Channel No. 6 (82-88 MHz). Authorized power: 100-kw visual, 15.1-kw aural. Antenna: 1470-ft. above av. terrain, 1345-ft. above ground, 2045-ft. above sea level.

Latitude	45°	08'	17''
Longitude	84°	09'	44''

**Transmitter:** State Rte. 33, 9-mi. N of Atlanta, MI.

**Satellite Earth Stations:** In operation; Rockwell, Scientific-Atlanta receivers.

**FM Affiliate:** WCML-FM, 100-kw, 91.7 MHz (No. 219), 1000-ft.

**Ownership:** Central Michigan University.

**Began Operation:** November 21, 1975.

**Represented (legal):** Dow, Lohnes & Albertson.

**Represented (engineering):** John F. X. Browne & Associates.

**Personnel:** See WCMU-TV, Mount Pleasant, MI.

#### WUCX-TV

Bad Axe

Ch. 35

**Licensee:** Delta College, Delta Rd., University Center, MI 48710.

**Studio:** Delta Rd., University Center, MI 48710.



**Telephone:** 517-686-9360.

**Technical Facilities:** Channel No. 35 (596-602 MHz). Authorized power: 85.9-kw max. visual, 8.59-kw max. aural. Antenna: 510-ft. above av. terrain, 489-ft. above ground, 1280-ft. above sea level.

Latitude	43°	41'	26''
Longitude	82°	56'	29''

**Transmitter:** 5180 Hwy. M-19, Uby.

**Satellite Earth Station:** Andrew, 10-meter C-band; Collins receivers.

**Ownership:** Delta College. Paul A. Rowley, chmn. Licensee of WUCM-TV-FM, University Center, MI.

**Began Operation:** December 31, 1986.

**Represented (legal):** Cohn & Marks.

**Represented (engineering):** E. Harold Munn Jr. & Associates Inc.

**Personnel:**

PRESLEY D. HOLMES, general manager.  
RUBY T. IWAMASA, telecommunications coordinator.  
HAROLD J. CONLEY, chief engineer.  
THOMAS HASKELL, program director.  
NANCY ROGERS, membership director.  
DOLORES SVERID, auction manager.  
JUDY KEYSER, traffic director.

## WCMV

Cadillac

Ch. 27

**Licensee:** Central Michigan University, Broomfield Rd., Mount Pleasant, MI 48859.

**Studio:** See WCMU-TV Mount Pleasant.

**Telephone:** 517-774-3105.

**Technical Facilities:** Channel No. 27 (548-554 MHz). Authorized power: 274.2-kw max. visual, 27.42-kw max. aural. Antenna: 587-ft. above av. terrain, 303-ft. above ground, 2005-ft. above sea level.

Latitude	44°	08'	22''
Longitude	85°	20'	28''

**Transmitter:** 3.3-mi. N of Dighton on right side of road.

**Satellite Earth Stations:** Andrew, 10-meter C-band; AFC, 3.65-meter C-band; Scientific-Atlanta, Rockwell, Collins receivers.

**Ownership:** Central Michigan University.

**Began Operation:** September 7, 1984.

**Represented (legal):** Dow, Lohnes & Albertson.

**Personnel:** See WCMU-TV, Mount Pleasant, MI.

## WTVS

Detroit

Ch. 56

**Licensee:** Detroit Educational TV Foundation Inc., 7441 2nd Blvd., Detroit, MI 48202.

**Studio:** 7441 2nd Blvd., Detroit, MI 48202.

**Telephone:** 313-873-7200.

**Technical Facilities:** Channel No. 56 (722-728 MHz). Authorized power: 1850-kw max. visual, 185-kw max. aural. Antenna: 959-ft. above av. terrain, 1053-ft. above ground, 1751-ft. above sea level.

Latitude	42°	29'	01''
Longitude	83°	18'	44''

**Transmitter:** W. Eleven Mile Rd., Southfield, MI.

**Satellite Earth Stations:** Transmit/receive Andrew, 10-meter; Andrew, 9.3-meter; Collins, Scientific-Atlanta, Andrew receivers.

**Ownership:** Non-profit corp.

**1988 Edition**

**Began Operation:** October 3, 1955.

**Represented (legal):** Schwartz, Woods & Miller.

**Personnel:**

ROBERT F. LARSON, president & general manager.  
DANIEL ALPERT, senior vice president & assistant general manager.  
JEROME K. TRAINOR, vice president, programming & operations.  
AGNES B. SCOTT, vice president, special projects.  
ROBERT SCOTT, vice president, community development.  
DIANE BLISS, vice president of station development.  
CATHERINE ANDERSON, vice president, marketing & project development.  
PAULA SULINSKI, director of communications.  
CLARENCE ABRAM, chief engineer.  
WILLIAM NEMTIN, director of Canadian operations  
NANCY EWING, director of finance.  
MARGOT JOHNSON, manager of design.  
JO TRAINOR, director of corporate & legal affairs.  
DON SANDBERG, director of station enterprises & properties.

## WKAR-TV

East Lansing

Ch. 23

**Licensee:** Board of Trustees, Michigan State University, East Lansing, MI 48824.

**Studio:** Communication Arts Bldg., East Lansing, MI 48824.

**Telephone:** 517-355-2300.

**Technical Facilities:** Channel No. 23 (524-530 MHz). Authorized power: 1238-kw max. & 1100-kw horizontal visual, 247.5-kw max. & 219-kw horizontal aural. Antenna: 975-ft. above av. terrain, 1034-ft. above ground, 1885-ft. above sea level.

Latitude	42°	42'	08''
Longitude	84°	24'	51''

**Transmitter:** Dobie Rd., Okemos.

**Satellite Earth Stations:** Collins, 10-meter; Collins, ChannelMaster receivers.

**AM Affiliate:** WKAR, 10-kw, 870 kHz.

**FM Affiliate:** WKAR-FM, 125-kw, 90.5 MHz (No. 213), 930-ft.

**News Service:** AP.

**Ownership:** Board of Trustees, Michigan State University.

**Began Operation:** January 15, 1954. On March 15, 1959 moved to Ch. 10 sharing time with commercial WILX-TV. Began operation on Ch. 23 September 10, 1972.

**Personnel:**

STEVEN K. MEUCHE, acting general manager.  
KAY INGRAM, program manager.  
JAMES LAU, operations manager.  
JERRY CARR, film director.  
FRED HENDERSON, chief engineer.

## WFUM

Flint

Ch. 28

**Licensee:** Regents of The University of Michigan, Administration Bldg., University of Michigan, Flint, MI 48503.

**Studio:** 1321 E. Court St., Flint, MI 48109.

**Telephone:** 313-762-3028.

**Technical Facilities:** Channel No. 28 (554-560 MHz). Authorized power: 2450-kw max. & 776-kw horizontal visual, 368-kw max. & 117-kw horizontal aural. Antenna: 870-ft. above av. terrain, 929-ft. above ground, 1849-ft. above sea level.

Latitude	42°	53'	57''
Longitude	83°	27'	42''

**Transmitter:** Kipp Rd., near Goodrich.

**Multichannel TV Sound:** Stereo and separate audio program.

**Satellite Earth Station:** Collins, 10-meter; Collins, Scientific-Atlanta receivers.

**Ownership:** Non-profit, non-stock corp.

## Public/ETV Stations

**Began Operation:** August 23, 1980.

**Represented (legal):** Dow, Lohnes & Albertson.

**Represented (engineering):** John F. X. Browne & Associates.

**Personnel:**

GORDON LAWRENCE, station manager.  
JAMES GAVER, program director.  
RAYMOND MILLER, production/operations manager.  
ALICE GARRISON, public information director.  
WAYNE HENDERSON, chief engineer.  
BARBARA GREENE, development director.

### WGVC

Grand Rapids

Ch. 35

(Operates satellite WGVC, Kalamazoo, MI)

**Licensee:** Grand Valley State College, Allendale, MI 49401.

**Studio** 201 Manitou Hall, Allendale, MI 49401.

**Telephone:** 616-895-3386.

**Technical Facilities:** Channel No. 35 (596-602 MHz). Authorized power: 1320-kw max. & 1000-kw horizontal visual, 100-kw aural. Antenna: 860-ft. above av. terrain, 855-ft. above ground, 1545-ft. above sea level.

Latitude	42°	57'	35''
Longitude	85°	53'	45''

**Transmitter:** Pierce Rd. at 48th Ave., Allendale.

**Satellite Earth Station:** Collins, 10-meter; Collins receivers.

**Ownership:** State institution. Maxine Swanson, chmn.; Arend D. Lubbers, pres.; Ron Van Steeland, v.p.

**Began Operation:** December 17, 1972.

**Represented (legal):** Cohn & Marks.

**Personnel:**

CHARLES FURMAN, acting general manager.  
DAVE WISWELL, chief engineer.  
CARDLYN CORBIN, acting program manager.  
DAVID FANT, production/operations manager.  
PHIL FLEMING, development manager.

### WGVC

Kalamazoo

Ch. 52

**Licensee:** Grand Valley State College, Allendale, MI 49401.

**Technical Facilities:** Channel No. 52 (698-704 MHz). Authorized power: 44.36-kw max. visual, 4.436-kw aural. Antenna: 414-ft. above av. terrain, 299-ft. above ground, 1279-ft. above sea level.

Latitude	42°	18'	24''
Longitude	85°	39'	26''

**Transmitter:** NW of Drake Rd. & Michigan Rte. 43, near Westwood.

**Ownership:** See WGVC, Grand Rapids, MI.

**Began Operation:** October 1, 1984.

**Personnel:** See WGVC, Grand Rapids MI.

### WCMW

Manistee

Ch. 21

**Licensee:** Central Michigan University, Mount Pleasant, MI 48859.

**Studio:** See WCMU-TV, Mount Pleasant.

**A-1228**

**Telephone:** 517-774-3105.

**Technical Facilities:** Channel No. 21 (512-518 MHz). Authorized power: 224.4-kw max. visual, 22.44-kw max. aural. Antenna: 340-ft. above av. terrain, 298-ft. above ground, 1018-ft. above sea level.

Latitude	44°	03'	57''
Longitude	86°	19'	58''

**Transmitter:** 3-mi. W of Rte. 31, 12.5-mi. S of Manistee.

**Satellite Earth Stations:** Andrew, 10-meter C-band; AFC, 3.65-meter C-band; Rockwell, Collins, Scientific-Atlanta receivers.

**Ownership:** State institution.

**Began Operation:** September 7, 1984.

**Represented (legal):** Dow, Lohnes & Albertson.

**Personnel:** See WCMU-TV, Mount Pleasant, MI.

### WNMU-TV

Marquette

Ch. 13

**Licensee:** Board of Control of Northern Michigan U., Marquette, MI 49855.

**Studio:** Learning Resources Bldg., Northern Michigan University, Marquette, MI 49855.

**Telephone:** 906-227-1300.

**Technical Facilities:** Channel No. 13 (210-216 MHz). Authorized power: 316-kw visual, 63.1-kw aural. Antenna: 1090-ft. above av. terrain, 1101-ft. above ground, 2601-ft. above sea level.

Latitude	46°	21'	09''
Longitude	87°	51'	32''

**Transmitter:** 6.7-mi. from Republic, MI.

**Satellite Earth Station:** Collins, 10-meter C-band; Rockwell receivers.

**FM Affiliate:** WNMU-FM, 100-kw, 90.1 MHz (No. 211), 1000-ft.

**News Service:** UPI.

**Ownership:** Northern Michigan University.

**Began Operation:** December 28, 1972.

**Represented (legal):** Cohn & Marks.

**Personnel:**

SCOTT K. SEAMAN, general manager & director of Learning Resources.  
BRUCE S. TURNER, station manager.  
EARL J. LITTICH, chief engineer.

### WCMU-TV

Mount Pleasant

Ch. 14

**Licensee:** Central Michigan University, Mount Pleasant, MI.

**Studio:** Broomfield Rd., Mount Pleasant, MI 48859.

**Telephone:** 517-774-3105.

**Technical Facilities:** Channel No. 14 (470-476 MHz). Authorized power: 204-kw max. & 200-kw horizontal visual, 40-kw horizontal aural. Antenna: 530-ft. above av. terrain, 547-ft. above ground, 1344-ft. above sea level.

Latitude	43°	34'	24''
Longitude	84°	46'	21''

**Transmitter:** 0.4-mi. W of Blue Grass Rd. & old U.S. Rte. 27.

**Satellite Earth Stations:** Collins, 10-meter C-band.

**FM Affiliate:** WCMU-FM, 100-kw, 89.5 MHz (No. 208), 420-ft.

**Ownership:** State institution.

**Began Operation:** March 29, 1967.

**Represented (legal):** Dow, Lohnes & Albertson.

**Personnel:**

WILLIAM J. GRIGALIUNAS, director of public broadcasting.  
 THOMAS ENDRES, assistant to director of public broadcasting.  
 MONTE HIGGINS, station manager.  
 RICK SCHUDISKE, program director.  
 RANDY KAPENGA, director, technical services.

**WUCM-TV**

University Center (Bay City)

Ch. 19

**Licensee:** Delta College, University Center, MI 48710.**Studio:** Delta Road, University Center, MI 48710.**Telephone:** 517-686-9000.

**Technical Facilities:** Channel No. 19 (500-506 MHz). Authorized power: 1290-kw max. & 1070-kw horizontal visual, 129-kw max. & 107-kw horizontal aural. Antenna: 460-ft. above av. terrain, 496-ft. above ground, 1101-ft. above sea level.

Latitude	43°	33'	42.7''
Longitude	83°	58'	53.7''

**Transmitter:** 0.8-mi. NNW of Delta Rd. & Four Mile Rd. intersection.**Satellite Earth Station:** Collins, 10-meter; Rockwell receivers.**News Service:** PBS.**Ownership:** Delta College is a community college with a directing board of trustees. Donald J. Carlyon, pres.**Began Operation:** October 12, 1964.**Represented (legal):** Cohn & Marks.**Represented (engineering):** E. Harold Munn Jr. & Associates Inc.**Personnel:**

PRESLEY D. HOLMES, director of broadcasting & general manager.  
 HAROLD J. CONLEY, chief engineer.  
 THOMAS E. HASKELL, program director.

**MINNESOTA****KWCM-TV**

Appleton

Ch. 10

**Licensee:** West Central Minnesota ETV Co., 25 S. Miles St., Appleton, MN 56208.**Studio:** 25 S. Miles St., Appleton, MN 56208.**Telephone:** 612-289-2622.

**Technical Facilities:** Channel No. 10 (192-198 MHz). Authorized power: 316-kw visual, 31.6-kw aural. Antenna: 1200-ft. above av. terrain, 1284-ft. above ground, 2284-ft. above sea level.

Latitude	45°	10'	03''
Longitude	96°	00'	02''

**Transmitter:** 2.8-mi. S of Appleton.**Satellite Earth Station:** Collins, 10-meter; Collins receivers.**Ownership:** West Central Minnesota ETV Co. Non-profit corp. Roy Larson, chmn.**Began Operation:** January 21, 1966.**Personnel:**

ANSEL DOLL, manager.  
 ROGER ROOT, station manager.  
 JOHN GRIER, resident engineer.  
 JUDY PFAFF, program director.  
 JONATHAN HEGLAND, production manager.  
 CINDY PANSCH, public relations manager.

1988 Edition

**KSMQ-TV**

Austin

Ch. 15

**Licensee:** Independent School District 492, 1900 8th Ave. NW, Austin, MN 55912.**Studio:** 1900 8th Ave. NW, Austin, MN 55912.**Telephone:** 507-433-0678.

**Technical Facilities:** Channel No. 15 (476-482 MHz). Authorized power: 1215.24-kw max. visual, 121.8-kw max. aural. Antenna: 380-ft. above av. terrain, 448-ft. above ground, 1649-ft. above sea level.

Latitude	43°	40'	34''
Longitude	93°	00'	09''

**Transmitter:** 1900 8th Ave. NW.**Satellite Earth Stations:** Collins, 10-meter; Collins, Harris receivers.**Ownership:** Independent School District 492.**Began Operation:** October 17, 1972.**Represented (legal):** Cohn & Marks.**Represented (engineering):** Jansky & Bailey.**Personnel:**

BARRY G. BAKER, executive director & general manager.  
 MARK GODDARD, television manager & director of programming.  
 JOHN WILCOX, director of broadcast/engineering.

**KAWE**

Bemidji

Ch. 9

**Licensee:** Northern Minnesota Public TV Inc., Box 9, Bemidji State University, Bemidji, MN 56601.**Studio:** Deputy Hall, Bemidji State U., Bemidji, MN 56601.**Telephone:** 218-751-3407.

**Technical Facilities:** Channel No. 9 (186-192 MHz). Authorized power: 316-kw visual, 30.2-kw aural. Antenna: 1080-ft. above av. terrain, 1078-ft. above ground, 2498-ft. above sea level.

Latitude	47°	42'	03''
Longitude	94°	29'	15''

**Transmitter:** 2.75-mi. SE of Blackduck.**Ownership:** Northern Minnesota Public TV Inc. Non-profit corp.**Began Operation:** June 1, 1980.**Represented (legal):** Dow, Lohnes & Albertson.**Represented (engineering):** Cohen & Dippell.**Personnel:**

PAUL STANKAVICH, general manager.  
 BILL SANFORD, director of engineering.  
 RON DAUGHERTY, program director.  
 RON JOHNSON, promotion director.

**KAWB**

Brainerd

Ch. 22

**Grantee:** Northern Minnesota Public Television Inc., 14th St. & Birchmont Dr., Bemidji, MN 56601.**Studio:** See KAWE, Bemidji, MN.**Telephone:** 218-751-3407.

**Technical Facilities:** Channel No. 22 (518-524 MHz). Authorized power: 221.3-kw max. visual, 22.1-kw max. aural. Antenna: 747-ft. above av. terrain, 650-ft. above ground, 2022-ft. above sea level.

## Public/ETV Stations

Latitude	46°	25'	21"
Longitude	94°	27'	41"

**Transmitter:** E of Rte. 1, 6.1-mi. N of Rte. 210, Pilager.

**Satellite Earth Station:** Rockwell, 10-meter.

**Ownership:** Northern Minnesota Public TV Inc.

**Scheduled to Begin Operation:** January 1, 1988.

**Represented (legal):** Dow, Lohnes & Albertson.

**Represented (engineering):** Cohen & Dippell.

**Personnel:** See KAWE, Bemidji, MN.

## WDSE-TV

Ouluth, MN-Superior, WI

Ch. 8

**Licensee:** Duluth-Superior Area Educational TV Corp., 1202 E. University Circle, Duluth, MN 55811.

**Studio:** 1202 E. University Circle, Duluth, MN 55811.

**Telephone:** 218-724-8567.

**Technical Facilities:** Channel No. 8 (180-186 MHz). Authorized power: 316-kw visual, 31.6-kw aural. Antenna: 954-ft. above av. terrain, 784-ft. above ground, 2049-ft. above sea level.

Latitude	46°	47'	31"
Longitude	92°	07'	21"

**Transmitter:** 1524 Orange St., Duluth, MN.

**Multichannel TV Sound:** Stereo only.

**Satellite Earth Station:** Collins, 10-meter; Collins receivers.

**Ownership:** Duluth-Superior Area ETV Corp. Non-profit corp. Raymond Erickson, pres.; Mark Johnson, v.p.; Hazel Hanson, secy.; Dr. Arthur C. Josephs, treas.

**Began Operation:** September 1, 1964.

**Personnel:**  
GEORGE C. JAUSS, general manager.  
RONALD F. ANDERSON, program director.

## KTCA-TV

St. Paul-Minneapolis

Ch. 2

**Licensee:** Twin Cities Public Television Inc., St. Paul, MN 55108.

**Studio:** 1640 Como Ave., St. Paul, MN 55108.

**Telephone:** 612-646-4611.

**Technical Facilities:** Channel No. 2 (54-60 MHz). Authorized power: 100-kw visual, 20-kw aural. Antenna: 1313-ft. above av. terrain, 1313-ft. above ground, 2213-ft. above sea level.

Latitude	45°	03'	29.5"
Longitude	93°	07'	27.0"

**Transmitter:** Gramsie Rd., 0.4-mi. E of Victoria St., Shoreview.

**Satellite Earth Stations:** Transmit/receive Vertex, 9-meter C-band; Andrew, 10-meter C-band; Collins, Gardiner, Scientific-Atlanta receivers.

**Ownership:** Twin Cities Public Television Inc. Non-profit organization. Priscilla P. Goldstein, chmn.; Albert Etchelecu, vice chmn.; Douglas Leatherdale, secy.; Harry Spell, treas. Also owns & operates KTCL-TV, St. Paul.

**Began Operation:** September 3, 1957.

**Personnel:**  
RICHARD O. MOORE, president & general manager.  
JAMES E. CARUFEL, senior vice president & chief financial officer.  
JAMES RUSSELL, senior vice president & station director.

A-1230

## KTCL-TV

St. Paul-Minneapolis

Ch. 17

**Licensee:** Twin Cities Public Television Inc., St. Paul, MN 55108.

**Studio:** 1640 Como Ave., St. Paul, MN 55108.

**Telephone:** 612-646-4611.

**Technical Facilities:** Channel No. 17 (488-494 MHz). Authorized power: 1000-kw max. visual, 200-kw max. aural. Antenna: 1298-ft. above av. terrain, 1300-ft. above ground, 2210-ft. above sea level.

Latitude	45°	03'	29.5"
Longitude	93°	07'	27.0"

Holds CP for change to 141-kw max. visual, 1300-ft. above av. terrain, 1312-ft. above ground, 2210-ft. above sea level. BPET-870325KS.

**Transmitter:** 540 Gramsie Rd., Shoreview.

**Satellite Earth Stations:** Transmit/receive Vertex, 9-meter C-band; Andrew, 10-meter C-band; Collins, Gardiner, Scientific-Atlanta receivers.

**Ownership:** Twin Cities Public Television Inc.

**Began Operation:** May 4, 1965.

**Personnel:** See KTCA-TV, St. Paul-Minneapolis.

## MISSISSIPPI

## WMAH-TV

Biloxi

Ch. 19

**Licensee:** Mississippi Authority for ETV, Box 1101, Jackson, MS 39215-1101.

**Studio:** See WMAA-TV, Jackson.

**Technical Facilities:** Channel No. 19 (500-506 MHz). Authorized power: 1480-kw max. & 631-kw horizontal visual, 138.8-kw max. aural. Antenna: Directional, 1560-ft. above av. terrain, 1539-ft. above ground, 1719-ft. above sea level.

Latitude	30°	45'	14"
Longitude	88°	56'	44"

**Transmitter:** 12-mi. ENE of McHenry.

**Ownership:** Mississippi Authority for ETV.

**Began Operation:** January 14, 1972.

**Personnel:** See WMAA-TV, Jackson.

## WMAE-TV

Booneville

Ch. 12

**Licensee:** Mississippi Authority for ETV.

**Studio:** See WMAA-TV, Jackson.

**Technical Facilities:** Channel No. 12 (204-210 MHz). Authorized power: 44.7-kw visual, 9.83-kw aural. Antenna: Directional, 750-ft. above av. terrain, 578-ft. above ground, 1307-ft. above sea level.

Latitude	34°	40'	00"
Longitude	88°	45'	05"

**Transmitter:** 10.5-mi. W of Booneville.

**Ownership:** Mississippi Authority for ETV.

**Began Operation:** August 11, 1974.

**Personnel:** See WMAA-TV, Jackson.

## WMAU-TV

**Bude**

**Ch. 17**

**Licensee:** Mississippi Authority for ETV.

**Studio:** See WMAA-TV, Jackson.

**Technical Facilities:** Channel No. 17 (488-494 MHz). Authorized power: 550-kw visual, 121-kw aural. Antenna: 1120-ft. above av. terrain, 1066-ft. above ground, 1546-ft. above sea level.

Latitude	31°	22'	19''
Longitude	90°	45'	05''

**Transmitter:** 8-mi. SE of Bude.

**Ownership:** Mississippi Authority for ETV.

**Began Operation:** January 14, 1972.

**Personnel:** See WMAA-TV, Jackson.

## WMAO-TV

**Greenwood**

**Ch. 23**

**Licensee:** Mississippi Authority for ETV.

**Studio:** See WMAA-TV, Jackson.

**Technical Facilities:** Channel No. 23 (524-530 MHz). Authorized power: 537-kw visual, 118.14-kw aural. Antenna: 1040-ft. above av. terrain, 1062-ft. above ground, 1177-ft. above sea level.

Latitude	33°	22'	34.2''
Longitude	90°	32'	31.5''

**Transmitter:** 3.2-mi. ENE of Inverness.

**Ownership:** Mississippi Authority for ETV.

**Began Operation:** September 15, 1972.

**Personnel:** See WMAA-TV, Jackson.

## WMAA-TV

**Jackson**

**Ch. 29**

**Licensee:** Mississippi Authority for ETV, Box 1101, Jackson, MS 39215-1101.

**Studio:** 3825 Ridgewood Rd., Jackson, MS 39211.

**Telephone:** 601-982-6565.

**Technical Facilities:** Channel No. 29 (560-566 MHz). Authorized power: 452-kw max. & 307-kw horizontal visual, 67.5-kw horizontal aural. Antenna: 1958.5-ft. above av. terrain, 1850-ft. above ground, 2270-ft. above sea level.

Latitude	32°	12'	46''
Longitude	90°	22'	54''

**Transmitter:** 4-mi. SE of Raymond.

**Satellite Earth Station:** Collins, 10-meter C-band; Collins receivers.

**Ownership:** Mississippi Authority for ETV.

**Began Operation:** February 1, 1970.

**Represented (legal):** Schwartz, Woods & Miller.

**Represented (engineering):** Kessler & Gehman Associates Inc.

**1988 Edition**

**Personnel:**

FORREST L. MORRIS, executive director.  
JEANNINE FULMER, director of programming.  
GARY SMITH, director of engineering.  
ROY DUNCAN, director of production.

## WMAW-TV

**Meridian**

**Ch. 14**

**Licensee:** Mississippi Authority for ETV.

**Studio:** See WMAA-TV, Jackson.

**Technical Facilities:** Channel No. 14 (470-476 MHz). Authorized power: 550-kw visual, 121-kw aural. Antenna: 1210-ft. above av. terrain, 1068-ft. above ground, 1698-ft. above sea level.

Latitude	32°	08'	18''
Longitude	89°	05'	36''

**Transmitter:** 5.5-mi. W of Rose Hill.

**Ownership:** Mississippi Authority for ETV.

**Began Operation:** January 14, 1972.

**Personnel:** See WMAA-TV, Jackson.

## WMAB-TV

**Mississippi State**

**Ch. 2**

**Licensee:** Mississippi Authority for ETV.

**Studio:** See WMAA-TV, Jackson.

**Technical Facilities:** Channel No. 2 (54-60 MHz). Authorized power: 100-kw visual, 22-kw aural. Antenna: 1250-ft. above av. terrain, 1091-ft. above ground, 1769-ft. above sea level.

Latitude	33°	21'	07''
Longitude	89°	08'	56''

**Transmitter:** 2.75-mi. NNE of Ackerman, MS.

**Ownership:** Mississippi Authority for ETV.

**Began Operation:** July 4, 1971.

**Personnel:** See WMAA-TV, Jackson.

## WMAV-TV

**Oxford**

**Ch. 18**

**Licensee:** Mississippi Authority for ETV.

**Studio:** See WMAA-TV, Jackson.

**Technical Facilities:** Channel No. 18 (494-500 MHz). Authorized power: 1096-kw max. & 347-kw horizontal visual, 76.34-kw aural. Antenna: Directional, 1390-ft. above av. terrain, 1304-ft. above ground, 1767-ft. above sea level.

Latitude	34°	17'	26''
Longitude	89°	42'	24''

**Transmitter:** 12-mi. WSW of Oxford.

**Ownership:** Mississippi Authority for ETV.

**Began Operation:** May 19, 1972.

**Personnel:** See WMAA-TV, Jackson.

# Public/ETV Stations

## MISSOURI

### KOZJ

Joplin

Ch. 26

**Licensee:** Ozark Public Telecommunications Inc., 1101 N. Summit St., Springfield, MO 65802.

**Mailing Address:** Box 1226, Joplin, MO 64801.

**Telephone:** 417-782-1226.

**Technical Facilities:** Channel No. 26 (542-548 MHz). Authorized power: 51.3-kw max. visual, 19.19-kw max. aural. Antenna: 933-ft. above av. terrain, 850-ft. above ground, 1900-ft. above sea level.

Latitude	37°	04'	36''
Longitude	94°	32'	10''

**Transmitter:** KODE-TV transmitter site, Joplin.

**Ownership:** Ozark Public Telecommunications Inc. Non-profit corp.

**Began Operation:** June 1, 1986.

**Represented (legal):** Dow, Lohnes & Albertson.

**Represented (engineering):** D. L. Markley & Associates.

**Personnel:**

KATHY LIMA, station manager.

### KCPT

Kansas City

Ch. 19

**Licensee:** Public TV 19 Inc., 125 E. 31st St., Kansas City, MO 64108.

**Studio:** 125 E. 31st St., Kansas City, MO 64108.

**Telephone:** 816-756-3580.

**Technical Facilities:** Channel No. 19 (500-506 MHz). Authorized power: 1042-kw max. visual, 104.2-kw max. aural. Antenna: 1170-ft. above av. terrain, 1192-ft. above ground, 2019-ft. above sea level.

Latitude	39°	04'	59''
Longitude	94°	28'	49''

Holds CP for change to 1137.6-kw max. visual. BPET-860813KE.

**Transmitter:** 2100 Stark St., Kansas City.

**Satellite Earth Station:** Collins, 10-meter.

**Ownership:** Public TV 19 Inc. Non-profit corp. Robert F. Fuzy, pres.

**Began Operation:** March 22, 1961 as KCSD-TV. Transferred to present owner December 1971.

**Represented (legal):** Dow, Lohnes & Albertson.

**Personnel:**

ROBERT F. FUZY, general manager.  
DAN RUTMAN, director of engineering.  
PAUL FRANCIS, director of public information.  
DIANA MANSELL, business manager.  
DAVID WELSH, program manager.

### KETC

St. Louis

Ch. 9

**Licensee:** St. Louis Regional Educational & Public Television Commission, 6996 Millbrook Blvd., St. Louis, MO 63130.

**Studio:** 6996 Millbrook Blvd., St. Louis, MO 63130.

A-1232

**Telephone:** 314-725-2460.

**Technical Facilities:** Channel No. 9 (186-192 MHz). Authorized power: 295-kw visual, 29.5-kw aural. Antenna: 1078-ft. above av. terrain, 1073-ft. above ground, 1648-ft. above sea level.

Latitude	38°	28'	56''
Longitude	90°	23'	53''

**Transmitter:** Hageman & Butler Hill Rd.

**Satellite Earth Station:** Collins, 10-meter; Collins receivers.

**Ownership:** St. Louis Regional Educational & Public TV Commission. Don Kiernan, chmn.; H. Parker Smith, vice chmn.; Lewis Shepley, secy.; John McClure, treas.

**Began Operation:** September 20, 1954.

**Represented (legal):** Dow, Lohnes & Albertson.

**Personnel:**

MICHAEL HARDGROVE, president & general manager.  
ANDREW R. McMASTER, vice president, finance & administration.  
DOUGLAS G. LEONARD, vice president, programming.  
TED GARCIA, vice president, operations.  
CATHY ROTHSTEIN, advertising & promotion manager.  
TOM JACKSON, development director.

### KMOS-TV

Sedalia-Warrensburg

Ch. 6

**Licensee:** Central Missouri State University, Warrensburg, MO 64093.

**Studio:** Martin Bldg., CMSU campus, Warrensburg, MO 64093.

**Telephone:** 816-429-4155.

**Technical Facilities:** Channel No. 6 (82-88 MHz). Authorized power: 100-kw max. & 97.7-kw horizontal visual, 19.5-kw horizontal aural. Antenna: 770-ft. above av. terrain, 797-ft. above ground, 1627-ft. above sea level.

Latitude	38°	44'	47''
Longitude	93°	16'	30''

**Transmitter:** 2.4-mi. NW of Sedalia.

**Multichannel TV Sound:** Stereo only.

**Satellite Earth Station:** Collins, 10-meter; Collins receivers.

**FM Affiliate:** KCMW-FM, 100-kw, 90.9 MHz (No. 215), 410-ft.

**Ownership:** Central Missouri State U. Board of Regents. William Bernier, pres.; Charles H. McGraw, v.p.; Mary Alice Malmo, secy.

**Began Operation:** July 8, 1954 as commercial station. Sale to Jefferson Television Co. (KRCG, Jefferson City) approved by FCC July 26, 1961. Sale to Cook Paint & Varnish Co. by Milton J. Hinklein and associates approved by FCC December 23, 1958 (**Television Digest**, Vol. 14:50). For sale to Mid-America TV by Jefferson Television, see KRCG, Jefferson City, MO. Sale to present owner approved by FCC June 28, 1978.

**Represented (legal):** Fisher, Wayland, Cooper & Leader.

**Represented (engineering):** D. L. Markley & Associates Inc.

**Personnel:**

DONALD W. PETERSON, director of broadcast services.  
DANIEL REED, programming/production manager.  
MICHAEL O'KEEFE, traffic/continuity coordinator.  
DAN DAVIS, chief engineer.  
KENNETH RIDGEWAY, producer.  
FRED HUNT, operations coordinator.

### KOZK

Springfield

Ch. 21

**Licensee:** Ozark Public Telecommunications, Box 21, Springfield, MO 65801.

**Studio:** 1101 N. Summit, Springfield, MO 65801.

**Telephone:** 417-865-2100.

**Technical Facilities:** Channel No. 21 (512-518 MHz). Authorized power: 1410-kw max. & 537-kw horizontal visual, 141-kw max. & 53.7-kw horizontal aural. Antenna: 1790-ft. above av. terrain, 1665-ft. above ground, 3574-ft. above sea level.

Latitude	37°	13'	08''
Longitude	92°	56'	56''

**Transmitter:** State Hwy. FF, near Fordland.

**Satellite Earth Station:** Collins, 10-meter.

**Ownership:** Ozark Public Telecommunications. Non-profit corp. Bill Carner, chmn.

**Began Operation:** January 20, 1975.

**Represented (legal):** Dow, Lohnes & Albertson.

**Personnel:**

ART LUEBKE, executive director & general manager.  
WILLIAM ELLIS, director of engineering.  
ALLEN WEATHERLY, program director.

## MONTANA

### KUSM

Bozeman

Ch. 9

**Licensee:** Montana State University, President's Office, Bozeman, MT 59717.

**Studio:** Visual Communications Bldg., MSU, Bozeman, MT 59717.

**Telephone:** 406-994-3437.

**Technical Facilities:** Channel No. 9 (186-192 MHz). Authorized power: 0.305-kw visual, 0.0305-kw aural. Antenna: Minus 340-ft. above av. terrain, 141-ft. above ground, 5009-ft. above sea level.

Latitude	45°	40'	00''
Longitude	111°	03'	10''

Requests CP for change to 3.35-kw max. visual. BPET-870929KJ.

**Transmitter:** Hedges Hall South, MSU campus.

**Satellite Earth Stations:** 2 in operation; M/A-Com, Scientific-Atlanta receivers.

**Ownership:** State institution. William J. Tietz, pres.

**Began Operation:** October 1, 1984.

**Personnel:**

JACK HYYPPA, director of operations.  
TOM JENKINS, chief engineer.

## NEBRASKA

### KTNE-TV

Alliance

Ch. 13

(Satellite of separately-owned KUON-TV, Lincoln, NE)

**Licensee:** Nebraska Educational Telecommunications Commission, Box 83111, Lincoln, NE 68501.

**Telephone:** 308-262-1138.

**1988 Edition**

**Technical Facilities:** Channel No. 13 (210-216 MHz). Authorized power: 316-kw visual, 31.6-kw aural. Antenna: 1542-ft. above av. terrain, 1499-ft. above ground, 5749-ft. above sea level.

Latitude	41°	50'	24''
Longitude	103°	03'	18''

**Transmitter:** 4.5-mi. ESE of Angora, NE.

**Ownership:** See KLNE-TV, Lexington, NE.

**Began Operation:** September 7, 1966.

**Represented (legal):** Dow, Lohnes & Albertson.

**Personnel:** See KUON-TV, Lincoln.

WILLIAM CLARK, transmitter supervisor.

### KMNE-TV

Bassett

Ch. 7

(Satellite of separately-owned KUON-TV, Lincoln, NE)

**Licensee:** Nebraska Educational Telecommunications Commission.

**Telephone:** 402-684-3850.

**Technical Facilities:** Channel No. 7 (174-180 MHz). Authorized power: 316-kw visual, 31.6-kw aural. Antenna: 1474.6-ft. above av. terrain, 1524-ft. above ground, 4049-ft. above sea level.

Latitude	42°	20'	17.9''
Longitude	99°	29'	17.7''

Holds CP for change to 1487-ft. above av. terrain, 1474-ft. above ground, 4000-ft. above sea level; lat. 42° 20' 18", long. 99° 29' 18"; transmitter to 17-mi. S & 2-mi. E of Bassett. BPET-870514KI.

**Transmitter:** 17-mi. SSE of Bassett.

**Ownership:** See KLNE-TV, Lexington, NE.

**Began Operation:** September 1, 1967.

**Represented (legal):** Dow, Lohnes & Albertson.

**Personnel:** See KUON-TV, Lincoln.

RICHARD NELSON, transmitter supervisor.

### KHNE-TV

Hastings

Ch. 29

(Satellite of separately-owned KUON-TV, Lincoln, NE)

**Licensee:** Nebraska Educational Telecommunications Commission.

**Telephone:** 402-694-3970.

**Technical Facilities:** Channel No. 29 (560-566 MHz). Authorized power: 1568-kw max. visual, 156.8-kw aural. Antenna: 1216-ft. above av. terrain, 1238-ft. above ground, 3049-ft. above sea level.

Latitude	40°	46'	16.5''
Longitude	98°	05'	21.9''

**Transmitter:** 3.5-mi. E of Giltner, NE.

**Ownership:** See KLNE-TV, Lexington, NE.

**Began Operation:** November 18, 1968.

**Personnel:** See KUON-TV, Lincoln.

EUGENE SEIER, transmitter supervisor.

# Public/ETV Stations

## KLNE-TV

Lexington

Ch. 3

(Satellite of separately-owned KUON-TV, Lincoln, NE)

**Licensee:** Nebraska Educational Telecommunications Commission, Box 83111, Lincoln, NE 68501.

**Telephones:** 308-337-2311, Transmitter; 402-472-3611, Commission Office.

**Technical Facilities:** Channel No. 3 (60-66 MHz). Authorized power: 100-kw visual, 10-kw aural. Antenna: 1062-ft. above av. terrain, 1065-ft. above ground, 3449-ft. above sea level.

Latitude	40°	23'	05''
Longitude	99°	27'	30''

**Transmitter:** 6-mi. SW of Holdrege, NE on U.S. Rte. 6.

**Ownership:** Nebraska Educational Telecommunications Commission is an agency of the State of Nebraska.

**Began Operation:** September 6, 1965.

**Personnel:** See KUON-TV, Lincoln.  
ROBERT SANDER, transmitter supervisor.

## KUON-TV

Lincoln

Ch. 12

**Licensee:** University of Nebraska, Box 83111, Lincoln, NE 68501.

**Studio:** 1800 N. 33rd, Lincoln, NE 68501.

**Telephone:** 402-472-3611.

**Technical Facilities:** Channel No. 12 (204-210 MHz). Authorized power: 316-kw visual, 31.6-kw aural. Antenna: 825-ft. above av. terrain, 874-ft. above ground, 2049-ft. above sea level.

Latitude	41°	08'	18.1''
Longitude	96°	27'	19.2''

**Transmitter:** 1.25-mi. W, 3-mi. N of Memphis, NE.

**Satellite Earth Stations:** Transmit/receive Collins, 10-meter; Varian, 10-meter Ku-band; Collins, Scientific-Atlanta receivers.

**FM Affiliate:** KRNU, 0.1-kw, 90.3 MHz (No. 212).

**Ownership:** University of Nebraska. KUON-TV is repeated by the separately-owned stations licensed to the Nebraska Educational Telecommunications Commission.

**Began Operation:** November 1, 1954.

**Represented (legal):** Dow, Lohnes & Albertson; Cline, Williams, Wright & Johnson (Lincoln).

**Personnel:**

JACK McBRIDE, network general manager.  
JOHN C. WHITE, assistant general manager, programming & production.  
PAUL FEW, assistant general manager, administration & finance.  
WILLIAM R. RAMSAY, director, engineering & technical services.  
RUSS GOYETTE, assistant director of engineering/production.  
LAMOIN CACEK, videotape librarian.  
RICHARD H. RUSSELL, production & operations manager.  
RICHARD WULFF, transmitter supervisor.  
BECKY NELSON, information director.

## KRNE-TV

Merriman

Ch. 12

(Satellite of separately-owned KUON-TV, Lincoln, NE)

**Licensee:** Nebraska Educational Telecommunications Commission.

**Telephone:** 308-684-3300.

A-1234

**Technical Facilities:** Channel No. 12 (204-210 MHz). Authorized power: 316-kw visual, 31.6-kw aural. Antenna: 1066-ft. above av. terrain, 1029-ft. above ground, 4567-ft. above sea level.

Latitude	42°	40'	37.9''
Longitude	101°	42'	35.5''

**Transmitter:** 17-mi. S of Merriman.

**Ownership:** See KLNE-TV, Lexington, NE.

**Began Operation:** December 9, 1968.

**Personnel:** See KUON-TV, Lincoln.  
HAL WEAKLY, transmitter supervisor.

## KXNE-TV

Norfolk

Ch. 19

(Satellite of separately-owned KUON-TV, Lincoln, NE)

**Licensee:** Nebraska Educational Telecommunications Commission.

**Telephone:** 402-585-4537.

**Technical Facilities:** Channel No. 19 (500-506 MHz). Authorized power: 1270-kw visual, 127-kw aural. Antenna: 1042-ft. above av. terrain, 1069-ft. above ground, 2849-ft. above sea level.

Latitude	42°	14'	15''
Longitude	97°	16'	41''

**Transmitter:** 13-mi. NE on Hwy. 98, near Carroll, NE.

**Ownership:** See KLNE-TV, Lexington, NE.

**Began Operation:** November 10, 1967.

**Personnel:** See KUON-TV, Lincoln.  
TOM GUILLIAM, transmitter supervisor.

## KPNE-TV

North Platte

Ch. 9

(Satellite of separately-owned KUON-TV, Lincoln)

**Licensee:** Nebraska Educational Telecommunications Commission.

**Telephone:** 308-386-4415.

**Technical Facilities:** Channel No. 9 (186-192 MHz). Authorized power: 316-kw visual, 31.6-kw aural. Antenna: 1020-ft. above av. terrain, 1006-ft. above ground, 4216-ft. above sea level.

Latitude	41°	01'	16.3''
Longitude	101°	09'	09.8''

**Transmitter:** Rte. 25, 11-mi. S of Sutherland, NE.

**Ownership:** See KLNE-TV, Lexington, NE.

**Began Operation:** September 12, 1966.

**Personnel:** See KUON-TV, Lincoln.  
ROBERT OLSON, transmitter supervisor.

## KYNE-TV

Omaha

Ch. 26

**Licensee:** Nebraska Educational Telecommunications Commission.

**Studio:** U. of Nebraska at Omaha campus, Omaha, NE.

**Telephone:** 402-554-2516, Studio; 402-472-3611, Commission Office.

**Technical Facilities:** Channel No. 26 (542-548 MHz). Authorized power: 520.36-kw visual, 52.04-kw aural. Antenna: 425-ft. above av. terrain, 395-ft. above ground, 1546-ft. above sea level.

Latitude	41°	15'	28''
Longitude	96°	00'	32''



**Transmitter:** U. of Nebraska at Omaha campus.

**Ownership:** See KLNE-TV, Lexington.

**Began Operation:** October 19, 1965.

**Personnel:** See KUON-TV, Lincoln.  
KEN SLAGEL, transmitter supervisor.

## NEVADA

### KL VX

Las Vegas

Ch. 10

**Licensee:** Clark County School District, 2832 E. Flamingo Rd., Las Vegas, NV.

**Studio:** 4210 Channel 10 Dr., Las Vegas, NV 89119.

**Telephone:** 702-737-1010.

**Technical Facilities:** Channel No. 10 (192-198 MHz). Authorized power: 294-kw visual, 35.5-kw aural. Antenna: 1220-ft. above av. terrain, 176-ft. above ground, 3526-ft. above sea level.

Latitude	36°	00'	28''
Longitude	115°	00'	22''

**Transmitter:** 2-mi. SW of Henderson, NV.

**Multichannel TV Sound:** Stereo only.

**Satellite Earth Station:** Collins, 10-meter; Collins receivers.

**Ownership:** Clark County School District. Dan Goldfard, pres.; Pat Bendorf, v.p.

**Began Operation:** March 25, 1968.

**Represented (engineering):** Hammett & Edison Inc.

**Personnel:**

JOHN K. HILL, general manager.  
LARRY CIECALONE, production/operations supervisor.  
RUTH UHLS, program/promotion supervisor.  
MARTIN VODOVOZ, engineering supervisor.  
LEE WINSTON, community affairs supervisor.  
BEVERLY CARLINO, development supervisor.

### KNPB

Reno

Ch. 5

**Licensee:** Channel 5 Public Broadcasting Inc., Box 14730, Reno, NV 89507.

**Studio:** College of Education Bldg., Evan St.

**Telephone:** 702-784-4555.

**Technical Facilities:** Channel No. 5 (76-82 MHz). Authorized power: 5.02-kw visual, 1-kw aural. Antenna: 465-ft. above av. terrain, 99-ft. above ground, 5506-ft. above sea level.

Latitude	39°	35'	01''
Longitude	119°	47'	52''

**Transmitter:** E peak of Red Peak, 4-mi. N of Reno Post Office.

**Multichannel TV Sound:** Stereo only.

**Satellite Earth Station:** Scientific-Atlanta, 10-meter C-band.

**Ownership:** Channel 5 Public Broadcasting Inc. Non-profit corp.

**Began Operation:** September 29, 1983.

**Represented (legal):** Schwartz, Woods & Miller.

**Personnel:**

JAMES R. PAGLIARINI, general manager.  
TOM WERNER, director of engineering.

1988 Edition

## NEW HAMPSHIRE

### WENH

Durham

Ch. 11

**Licensee:** University of New Hampshire, Box 1100, Durham, NH 03824.

**Studio:** Memorial Union Bldg., U. of New Hampshire.

**Telephone:** 603-862-1100.

**Technical Facilities:** Channel No. 11 (198-204 MHz). Authorized power: 316-kw visual, 36.1-kw aural. Antenna: 993-ft. above av. terrain, 447-ft. above ground, 1561-ft. above sea level.

Latitude	43°	10'	33''
Longitude	71°	12'	29''

**Transmitter:** Saddleback Mtn., Deerfield, NH.

**Satellite Earth Station:** Collins, 10-meter; Collins, Scientific-Atlanta receivers.

**News Service:** AP.

**Ownership:** University of New Hampshire. Gordon A. Haaland, pres.

**Began Operation:** July 6, 1959.

**Represented (legal):** Schwartz, Woods & Miller.

**Personnel:**

WARREN J. PARK JR., director of broadcasting.  
ARTHUR J. SINGER, general manager.  
CHRISTOPHER FUNKHOUSER, program manager.  
SAMUEL PRICE, director of production.  
JOHN GRAY, director of engineering.  
CYNTHIA FENNEMAN, senior producer/director.

### WHED-TV

Hanover

Ch. 15

**Licensee:** University of New Hampshire, Box 1100, Durham, NH.

**Technical Facilities:** Channel No. 15 (476-482 MHz). Authorized power: 89.1-kw max. visual. Antenna: 1296-ft. above av. terrain, 423-ft. above ground, 2313-ft. above sea level.

Latitude	43°	42'	30''
Longitude	72°	09'	16''

**Transmitter:** Moose Mountain, 6.3-mi. E of Hanover.

**Ownership:** University of New Hampshire.

**Began Operation:** April 11, 1968. Left air late 1982, returned to air 1986.

**Personnel:** See WENH, Durham.

### WEKW-TV

Keene

Ch. 52

**Licensee:** University of New Hampshire, Box 1100, Durham, NH.

**Technical Facilities:** Channel No. 52 (698-704 MHz). Authorized power: 60.3-kw max. visual, 6.03-kw aural. Antenna: 1080-ft. above av. terrain, 476-ft. above ground, 1993-ft. above sea level.

Latitude	43°	02'	00''
Longitude	72°	22'	04''

**Transmitter:** Derry Hill, 8-mi. NNW of Keene.

**Satellite Earth Stations:** In operation; Andrew receivers.

**Ownership:** University of New Hampshire.

## Public/ETV Stations

**Began Operation:** May 21, 1968.

**Personnel:** See WENH, Durham.

### WLED-TV

Littleton

Ch. 49

**Licensee:** University of New Hampshire, Box 1100, Durham, NH 03824.

**Technical Facilities:** Channel No. 49 (680-686 MHz). Authorized power: 94-kw visual, 9.4-kw aural. Antenna: 1285-ft. above av. terrain, 443-ft. above ground, 2426-ft. above sea level.

Latitude	44°	21'	14''
Longitude	71°	44'	23''

**Transmitter:** 3.8-mi. NE of Littleton-Mann Hill.

**Ownership:** University of New Hampshire.

**Began Operation:** February 8, 1968.

**Personnel:** See WENH, Durham.

## NEW JERSEY

### WNJS

Camden

Ch. 23

**Licensee:** New Jersey Public Bcstg. Authority, 1573 Parkside Dr., CN 777, Ewing Twp., Trenton, NJ 08625.

**Studio:** See WNJT, Trenton.

**Telephone:** 609-530-5252.

**Technical Facilities:** Channel No. 23 (524-530 MHz). Authorized power: 2323-kw max. & 813-kw horizontal visual, 361.4-kw max. & 126-kw horizontal aural. Antenna: 890-ft. above av. terrain, 937-ft. above ground, 1049-ft. above sea level.

Latitude	39°	43'	41''
Longitude	74°	50'	39''

**Transmitter:** Church Ave. N of Chew Rd., Waterford Works, Waterford Twp.

**Ownership:** New Jersey Public Broadcasting Authority.

**Began Operation:** October 23, 1972.

**Personnel:** See WNJT, Trenton.

### WNJM

Montclair

Ch. 50

**Licensee:** New Jersey Public Bcstg. Authority.

**Studio:** See WNJT, Trenton.

**Telephone:** 609-530-5252.

**Technical Facilities:** Channel No. 50 (686-692 MHz). Authorized power: 2094-kw max. & 882.9-kw horizontal visual, 314-kw max. & 132.4-kw horizontal aural. Antenna: 803-ft. above av. terrain, 656-ft. above ground, 1049-ft. above sea level.

Latitude	40°	51'	53''
Longitude	74°	12'	03''

**Transmitter:** Montclair State College, Little Falls.

**Ownership:** New Jersey Public Broadcasting Authority.

A-1236

**Began Operation:** June 2, 1973.

**Personnel:** See WNJT, Trenton.

### WNJB

New Brunswick

Ch. 58

**Licensee:** New Jersey Public Bcstg. Authority.

**Studio:** See WNJT, Trenton.

**Technical Facilities:** Channel No. 58 (734-740 MHz). Authorized power: 1320-kw max. visual, 198-kw max. aural. Antenna: 726-ft. above av. terrain, 375-ft. above ground, 923-ft. above sea level.

Latitude	40°	37'	17''
Longitude	74°	30'	15''

**Transmitter:** 7 Geiger Lane, Warren Twp.

**Multichannel TV Sound:** Stereo only.

**Ownership:** New Jersey Public Broadcasting Authority.

**Began Operation:** June 2, 1973.

**Personnel:** See WNJT, Trenton.

### WNJT

Trenton

Ch. 52

**Licensee:** New Jersey Public Bcstg. Authority, 1573 Parkside Ave., CN 777, Ewing Twp., Trenton, NJ 08625.

**Studio:** 1573 Parkside Ave., CN 777, Trenton, NJ 08625.

**Telephone:** 609-530-5252.

**Technical Facilities:** Channel No. 52 (698-704 MHz). Authorized power: 1950-kw max. visual, 288-kw max. aural. Antenna: 889-ft. above av. terrain, 932-ft. above ground, 1004-ft. above sea level.

Latitude	40°	17'	00''
Longitude	74°	41'	20''

**Transmitter:** 3260 Brunswick Pike, Rte. 1, Lawrence Twp.

**Multichannel TV Sound:** Stereo only.

**Satellite Earth Station:** Collins, 10-meter; Collins receivers.

**News Services:** AP, Dow Jones, National Business Wire.

**Ownership:** State of New Jersey. Stephen N. Aduato, chmn., New Jersey Public Bcstg. Authority.

**Began Operation:** April 5, 1971.

**Represented (legal):** Schwartz, Woods & Miller.

**Personnel:**

ROBERT OTTENHOFF, executive director.  
AL ROSE, director of programming.  
GEORGE HOOVER, director of engineering.  
WALTER FREAS, director of educational services.  
LARRY H. WILL, assistant director of engineering.  
WILLIAM JOBES, acting director of news & public affairs.  
STAN FLEMING, physical plant & assets engineer.  
EDWARD HIGGINS, director of community relations.  
PRINCE WOOTEN, equal opportunity employment officer.  
ART STARKEY, program manager.  
JEFFREY FRIEDMAN, Newark station manager.

## NEW MEXICO

## KNME-TV

Albuquerque

Ch. 5

**Licensee:** Regents of University of New Mexico & Board of Education of the City of Albuquerque, NM 87102.

**Studio:** 1130 University Blvd. NE, Albuquerque, NM 87102.

**Telephone:** 505-277-2121.

**Technical Facilities:** Channel No. 5 (76-82 MHz). Authorized power: 26.9-kw visual, 3.945-kw aural. Antenna: 4230-ft. above av. terrain, 199-ft. above ground, 10,839-ft. above sea level.

Latitude	35°	12'	44"
Longitude	106°	26'	57"

**Transmitter:** Sandia Crest, 13-mi. NE of Albuquerque.

**Satellite Earth Stations:** Transmit/receive Collins, 10-meter; Collins, Microdyne, Rockwell, Scientific-Atlanta receivers.

**Ownership:** Regents of University of New Mexico and Board of Education of the City of Albuquerque.

**Began Operation:** May 1, 1958.

**Represented (legal):** Dow, Lohnes & Albertson.

**Personnel:**

JON COOPER, general manager.  
JOHN MORAND, chief engineer.  
MARTHA DAY, development manager.  
RICK JOHNSON, production manager.  
SHIRLEY CASADOS, program manager.

## KRWG-TV

Las Cruces

Ch. 22

**Licensee:** Regents of New Mexico State University, Box 30001, Las Cruces, NM 88003.

**Studio:** New Mexico State U., Las Cruces, NM.

**Technical Facilities:** Channel No. 22 (518-524 MHz). Authorized power: 1450-kw visual, 145-kw aural. Antenna: 450-ft. above av. terrain, 399-ft. above ground, 4843-ft. above sea level.

Latitude	32°	15'	23.8"
Longitude	106°	58'	33.7"

**Transmitter:** 0.5-mi. S of U.S. Hwy. 70-80, 12-mi. W of Las Cruces.

**Satellite Earth Station:** Collins, 10-meter; Collins receivers.

**News Service:** AP.

**Ownership:** Regents of New Mexico State University.

**Began Operation:** June 29, 1973.

**Represented (legal):** Dow, Lohnes & Albertson.

**Personnel:**

JAMES DRYDEN, general manager.  
JAMES FICKLIN, program manager.  
J. D. JARVIS, production manager.  
CARL NATONE, chief engineer.  
TOM WEISER, news director.  
GREGORY PETERSEN, promotion director.

1988 Edition

## KENW

Portales

Ch. 3

**Licensee:** Regents of Eastern New Mexico University, KENW, Eastern N.M.U., Portales, NM 88130.

**Studio:** Eastern New Mexico U. Campus, Portales, NM 88130.

**Telephone:** 505-562-2112.

**Technical Facilities:** Channel No. 3 (60-66 MHz). Authorized power: 100-kw visual, 20-kw aural. Antenna: 1150-ft. above av. terrain, 1083-ft. above ground, 5549-ft. above sea level.

Latitude	33°	33'	18.5"
Longitude	103°	39'	02.7"

**Transmitter:** Approx. 10-mi. N of Caprock, NM.

**Satellite Earth Stations:** Collins, 10-meter; Rockwell, Microdyne receivers.

**News Services:** AP, Group W Newsfeed, CNN.

**Ownership:** Eastern New Mexico University, a state institution.

**Began Operation:** September 1, 1974.

**Personnel:**

DUANE W. RYAN, director of broadcasting.  
JIM ZUPANCIC, associate dir. of broadcasting & business manager.  
LARRY AHLSTROM, director of broadcast engineering.  
CLYDE R. POWELL, director of instructional television.  
DON CRISS, community relations & production director.  
GAY KISHI, news director.  
MARY THOMPSON, fundraising director.  
LINDA SINHA, program director.

## NEW YORK

## WMHX

Albany-Schenectady

(formerly WUSV)

Ch. 45

**Licensee:** Mohawk Council on Educational Television, Box 17, Schenectady, NY 12301-0017.

**Studio:** See WMHT, Schenectady-Albany.

**Technical Facilities:** Channel No. 45 (656-662 MHz). Authorized power: 2940-kw max. visual, 294-kw max. aural. Antenna: 1110-ft. above av. terrain, 151-ft. above ground, 1972-ft. above sea level.

Latitude	42°	37'	37"
Longitude	74°	00'	40"

**Transmitter:** 0.2-mi. W of Pinnacle Rd., approx. 1-mi. S of intersection with Beaver Dam Rd.

**Satellite Earth Station:** Microdyne, 3.6-meter; Microdyne receivers.

**Ownership:** Mohawk-Hudson Council on Educational TV Inc.

**Began Operation:** December 3, 1984 as commercial station. Sale of control to U. Bertram Ellis Jr. approved by FCC July 3, 1986 but not consummated. Sale by Union Street Video Inc., Debtor-in Possession, to present owner approved by FCC July 24, 1987 (**Television Digest**, Vol 27:22).

**Personnel:** See WMHT, Schenectady-Albany.

## WSKG

Binghamton

Ch. 46

**Licensee:** WSKG Public Telecommunications Council, Box 3000, Binghamton, NY 13902-3000.

## Public/ETV Stations

**Studio:** 1168 Conklin Rd., Conklin, NY.

**Telephone:** 607-775-0100.

**Technical Facilities:** Channel No. 46 (662-668 MHz). Authorized power: 500-kw visual, 50-kw aural. Antenna: 1230-ft. above av. terrain, 934-ft. above ground, 2559-ft. above sea level.

Latitude	42°	03'	22''
Longitude	75°	56'	33''

**Transmitter:** Ingraham Hill Rd., Binghamton, NY.

**Satellite Earth Station:** Andrew, 10-meter; Scientific-Atlanta receivers.

**FM Affiliate:** WSKG-FM, 10-kw, 89.3 MHz (No. 207), 942-ft.

**News Service:** AP.

**Ownership:** Non-profit organization. William W. Atkin, chmn.; Chandler Y. Keller, vice chmn.; Thomas Bell, secy-treas.

**Began Operation:** May 12, 1968.

**Represented (legal):** Dow, Lohnes & Albertson.

**Personnel:**

MICHAEL ZIEGLER, president.  
ROBERT R. ROBINSON, vice president, operations.  
MANFRED EDWARDS, vice president, finance.  
CHARLES F. MULVEY, director of engineering.  
LINDA EBERZ, manager of educational & programming services.  
JUNE M. SMITH, director of TV broadcasting.  
J. K. BOODLEY, promotions manager.

## WNED-TV

**Buffalo**

**Ch. 17**

**Licensee:** Western New York Public Bcstg. Association, Box 1263, Buffalo, NY 14240.

**Studio:** 184 Barton St., Buffalo, NY 14213.

**Telephone:** 716-881-5000.

**Technical Facilities:** Channel No. 17 (488-494 MHz). Authorized power: 2500-kw max. visual, 250-kw max. aural. Antenna: 999-ft. above av. terrain, 1008-ft. above ground, 1541-ft. above sea level.

Latitude	43°	01'	48''
Longitude	78°	55'	15''

**Transmitter:** 0.6-mi. NNE of intersection of Whitehaven & Harvey Rds., Grand Island.

**Multichannel TV Sound:** Stereo only.

**Satellite Earth Station:** Collins, 10-meter; Collins receivers.

**AM Affiliate:** WEBR, 5-kw, 970 kHz.

**FM Affiliate:** WNED-FM, 105-kw, 94.5 MHz (No. 233), 710-ft.

**Ownership:** Western New York Public Bcstg. Association. Non-stock educational corp. Kevin J. Sullivan, chmn. Also operates WNEQ-TV, Buffalo.

**Began Operation:** March 30, 1959 under STA using facilities of off-air WBUF (Ch. 17) until May 29, 1959. Resumed operation October 19, 1959.

**Represented (legal):** Schwartz, Woods & Miller.

**Represented (engineering):** John F. X. Browne & Associates Inc.

**Personnel:**

J. MICHAEL COLLINS, president & chief executive officer.  
ANTHONY P. BUTTINO, vice president, television.  
C. SCOTT ELLIOTT, vice president, development & publicity.  
MICHAEL G. SUTTON, vice president, finance & business.  
RICHARD DALY, vice president, radio.  
DAVID R. CADY, executive producer.  
NINA M. SEDITA, director of promotion & publicity.  
JONATHAN E. HERRINGTON, chief engineer.  
SUSAN HOWARTH, program manager.  
WILBUR L. GEORGE, production manager.  
SUSAN HAYES, development director.

**A-1238**

## WNEQ-TV

**Buffalo**

**Ch. 23**

**Licensee:** Western New York Public Bcstg. Association, Box 1263, Buffalo, NY 14240.

**Studio:** 184 Barton St., Buffalo, NY 14213.

**Mailing Address:** Box 1263, Buffalo, NY 14240.

**Telephone:** 716-881-5000.

**Technical Facilities:** Channel No. 23 (524-530 MHz). Authorized power: 957-kw max. visual, 95.7-kw max. aural. Antenna: 1007-ft. above av. terrain, 1017-ft. above ground, 1582-ft. above sea level.

Latitude	43°	01'	48''
Longitude	78°	55'	15''

**Transmitter:** 0.6-mi. NNE of intersection of Whitehaven & Harvey Rds., Grand Island.

**Ownership:** Western New York Public Bcstg. Association. See WNED-TV, Buffalo.

**Began Operation:** May 13, 1987.

**Represented (legal):** Schwartz, Woods & Miller.

**Represented (engineering):** John F. X. Browne & Associates.

**Personnel:** See WNED-TV, Buffalo.

## WLIW

**Garden City**

**Ch. 21**

**Licensee:** Long Island ETV Council Inc., 1425 Old Country Rd., Box 21, Plainview, NY 11803.

**Studio:** Channel 21 Dr., Plainview, NY 11803.

**Telephone:** 516-454-8866.

**Technical Facilities:** Channel No. 21 (512-518 MHz). Authorized power: 1150-kw max. & 562-kw horizontal visual, 115-kw horizontal aural. Antenna: 400-ft. above av. terrain, 324-ft. above ground, 560-ft. above sea level.

Latitude	40°	47'	19''
Longitude	73°	27'	09''

**Transmitter:** Channel 21 Dr., Plainview.

**Satellite Earth Station:** Collins, 10-meter C-band; Collins receivers.

**Ownership:** Long Island ETV Council Inc. Non-profit educational corp., chartered by Board of Regents.

**Began Operation:** January 14, 1969.

**Represented (legal):** Schwartz, Woods & Miller.

**Represented (engineering):** Aster Associates.

**Personnel:**

SAMUEL J. FRANCIS, president & general manager.  
HOWARD LOWE, assistant general manager.  
JACK GIBSON, program manager.

## WNYC-TV

**New York**

**Ch. 31**

**Licensee:** City of New York Municipal Bcstg. System, One Centre St., Municipal Bldg., New York, NY 10007.

**Studio:** Municipal Bldg., One Centre St., New York, NY 10007.

**Telephone:** 212-699-7800.

**Technical Facilities:** Channel No. 31 (572-578 MHz). Authorized power: 2800-kw max. visual, 280-kw max. aural. Antenna: 1560 ft. above av. terrain, 1584-ft. above ground, 1596-ft. above sea level.

Latitude	40°	42'	43''
Longitude	74°	00'	49''

**Transmitter:** One World Trade Center.

**AM Affiliate:** WNYC, 830 kHz.

**FM Affiliate:** WNYC-FM, 93.9 MHz.

**News Services:** AP, UPI, City Hall News.

**Ownership:** City of New York Municipal Bcstg. System.

**Began Operation:** November 1, 1962.

**Personnel:**

MARY PEROT NICHOLS, director.  
MADISON D. LACY, TV program manager.  
ERNIE E. DACHEL, chief of operations.

## WNYE-TV

New York

Ch. 25

**Licensee:** Board of Education of City of New York, 110 Livingston St., Brooklyn, NY.

**Studio:** 112 Tillary St., Brooklyn, NY 11201.

**Telephone:** 212-596-4425.

**Technical Facilities:** Channel No. 25 (536-542 MHz). Authorized power: 658-kw max. & 594-kw horizontal visual, 152-kw max. & 119-kw horizontal aural. Antenna: 583-ft. above av. terrain, 597-ft. above ground, 649-ft. above sea level.

Latitude	40°	41'	21''
Longitude	73°	58'	37''

**Transmitter:** 29 Fort Greene Place, Brooklyn.

**FM Affiliate:** WNYE, 20-kw, 91.5 MHz (No. 218), 415-ft.

**Ownership:** Board of Education of City of New York.

**Began Operation:** April 3, 1967.

**Represented (legal):** Cohn & Marks.

**Personnel:**

PHILIP LEWIS, general manager.  
JOHN NOLAN, assistant general manager.  
TROY HDLMAN, chief technical supervisor.

## WNET

New York-Newark, NJ

Ch. 13

**Licensee:** Educational Bcstg. Corp., 356 West 58th St., New York, NY 10019.

**Studios:** 356 W. 58th St., New York, NY 10019; Gateway One, 745 Raymond Plaza West, Newark, NJ 07102.

**Telephone:** 212-560-2000.

**Technical Facilities:** Channel No. 13 (210-216 MHz). Authorized power: 58.9-kw max. & 42.7-kw horizontal visual, 7.94-kw aural. Antenna: 1637-ft. above av. terrain, 1726-ft. above ground, 1738-ft. above sea level.

Latitude	40°	42'	43''
Longitude	74°	00'	49''

**Transmitter:** World Trade Center.

**Multichannel TV Sound:** Stereo only.

**Satellite Earth Stations:** Transmit/receive Collins, 10-meter; Rockwell receivers.

**News Service:** AP, Reuters.

**Ownership:** Educational Bcstg. Corp. William Ellinghaus, chmn.

1988 Edition

**Began Operation:** September 16, 1962.

**Represented (legal):** Leventhal, Senter & Lerman.

**Represented (engineering):** Smith & Powstenko.

**Personnel:**

DR. WILLIAM F. BAKER, president & chief executive officer.  
GERDGE L. MILES JR., exec. vice president & chief operating officer.  
RUTH ANN BURNS, sr. vice president, broadcast center.  
GARY KNELL, sr. vice president & general counsel.  
HUGH PRICE, sr. vice president, production center.  
STEPHEN L. SALYER, sr. vice president, marketing & communications center.  
DONALD SUSSMAN, sr. vice president, technology center.  
H. MELVIN MING, sr. vice president, finance & administration.  
ROBERT KOTLOWITZ, vice president, director, arts & public affairs programming.  
ARNOLD LABATON, vice president, deputy director of production center.  
STELLA GIAMMASI, director, communications.  
EDWARD CAMPD, controller.

## WNPI-TV

Norwood

Ch. 18

**Licensee:** St. Lawrence Valley ETV Council, Box 114, Watertown, NY 13601.

**Studio:** See WNPE-TV, Watertown.

**Technical Facilities:** Channel No. 18 (494-500 MHz). Authorized power: 667-kw max. & 556-kw horizontal visual, 100-kw max. & 83.4-kw horizontal aural. Antenna: 794-ft. above av. terrain, 754-ft. above ground, 1989-ft. above sea level.

Latitude	44°	29'	30''
Longitude	74°	51'	29''

**Transmitter:** Approx. 2.2-mi. ESE of South Colton.

**Ownership:** St. Lawrence ETV Council. See WNPE-TV, Watertown, NY.

**Began Operation:** September 5, 1971.

**Represented (legal):** Schwartz, Woods & Miller.

**Represented (engineering):** Cohen & Dippell.

**Personnel:** See WNPE-TV, Watertown.

## WCFC-TV

Plattsburgh

Ch. 57

**Licensee:** Northeast New York Public Telecommunications Council Inc., Box 617, Plattsburgh, NY 12901.

**Studio** One Sesame St., Plattsburgh, NY 12901.

**Telephone:** 518-563-9770.

**Technical Facilities:** Channel No. 57 (728-734 MHz). Authorized power: 762-kw max. visual, 76.2-kw horizontal aural. Antenna: 2427-ft. above av. terrain, 446-ft. above ground, 4096-ft. above sea level.

Latitude	44°	41'	43''
Longitude	73°	53'	00''

Holds CP for change to 800-kw max. visual, 80-kw max. aural, 2377-ft. above av. terrain, 414-ft. above ground, 3981-ft. above sea level. BPET-860929KF.

**Transmitter:** 3-mi. SE of Lyon Mtn. Village.

**Satellite Earth Stations:** In operation; Rockwell receivers.

**Ownership:** Northeast New York Public Telecommunications Council Inc., non-profit educational assn. Arlene Penfield, chmn.; Jerome Supple & Beverly Reuter, vice chmn.; Virginia LaPointe, secy.; Susan Cantwell, treas.

**Began Operation:** March 6, 1977.

**Represented (legal):** Dow, Lohnes & Albertson.

## Public/ETV Stations

### Personnel:

GERALD K. BATES, president & general manager.  
CHARLES ZARBO, chief engineer.  
JOHN FLANZER, program manager.  
MELISSA DAVIS, director of development & community relations.  
EILEEN T. BOUGILL, office manager.  
SUANNE DELISE, public information coordinator.

## WXXI-TV

Rochester

Ch. 21

**Licensee:** Rochester Area ETV Association Inc., Box 21, Rochester, NY 14601.

**Studio:** 280 State St., Rochester, NY 14614.

**Telephone:** 716-325-7500.

**Technical Facilities:** Channel No. 21 (512-518 MHz). Authorized power: 1230-kw max. & 912-kw horizontal visual, 123-kw max. & 91.2-kw horizontal aural. Antenna: 500-ft. above av. terrain, 345-ft. above ground, 1018-ft. above sea level.

Latitude	43°	08'	07.0''
Longitude	77°	35'	02.5''

**Transmitter:** Pinnacle Hill, Brighton, NY.

**Multichannel TV Sound:** Stereo and separate audio program.

**Satellite Earth Stations:** Andrew, 10-meter C-band; Andrew, 4.5-meter C-band; Collins, Harris receivers.

**AM Affiliate:** WXXI, 5.5-kw, 1370 kHz, 200-ft.

**FM Affiliate:** WXXI-FM, 45-kw, 91.5 MHz (No. 218), 436-ft.

**News Service:** AP.

**Ownership:** Rochester Area ETV Association Inc. William J. Stolze, chmn.

**Began Operation:** September 6, 1966.

**Represented (legal):** Schwartz, Woods & Miller.

**Represented (engineering):** John F. X. Browne & Associates Inc.

### Personnel:

WILLIAM J. PEARCE, president & general manager.  
GREGORY J. HUNT, assistant general manager.  
ROBERT OWENS, TV program manager.  
JOHN R. BELL, manager, broadcast operations.

## WMHT

Schenectady-Albany-Troy

Ch. 17

**Licensee:** Mohawk-Hudson Council on Educational TV Inc., Box 17, Schenectady, NY 12301-0017.

**Studio:** 17 Fern Ave., Schenectady.

**Telephone:** 518-356-1700.

**Technical Facilities:** Channel No. 17 (488-494 MHz). Authorized power: 2630-kw max. & 2000-kw horizontal visual, 263-kw aural. Antenna: 980-ft. above av. terrain, 271-ft. above ground, 1791-ft. above sea level.

Latitude	42°	38'	13''
Longitude	74°	00'	06''

**Transmitter:** Pinnacle Rd., RD 1, Voorheesville, Twp. of New Scotland, NY.

**Multichannel TV Sound:** Stereo only.

**Satellite Earth Station:** Collins, 10-meter; Collins receivers.

**FM Affiliate:** WMHT-FM, 11-kw, 89.1 MHz (No. 206), 915-ft.

**News Service:** UPI.

**Ownership:** Mohawk-Hudson Council on Educational TV Inc. Sara H. Catlin, chmn. Also owns & operates WMHX(TV), Albany, NY.

**Began Operation:** March 26, 1962.

A-1240

**Represented (legal):** Schwartz, Woods & Miller.

### Personnel:

DONALD E. SCHEIN, president.  
WILLIAM HALEY JR., vice president & general manager.  
ELLIS R. BROMBERG, director of television broadcasting.  
IRA J. SINGER, director of engineering.  
GLORIA LAMERE, director of public relations.  
MARIANNA CUNNINGHAM, director of radio.  
ANTHONY C. TANGARONE, business manager.  
DAVID C. EDWARDS, chief engineer.

## WCNY-TV

Syracuse

Ch. 24

**Licensee:** The Public Broadcasting Council of Central New York Inc., 506 Old Liverpool Rd., Box 24, Liverpool, NY 13088.

**Studio:** 506 Old Liverpool Rd., Liverpool, NY 13088.

**Telephone:** 315-457-0440.

**Technical Facilities:** Channel No. 24 (530-536 MHz). Authorized power: 2290-kw max. visual, 229-kw max. aural. Antenna: 1354-ft. above av. terrain, 783-ft. above ground, 2332-ft. above sea level.

Latitude	42°	56'	42''
Longitude	76°	01'	28''

**Transmitter:** Sweet & Sevier Rds., Pompey, NY.

**Satellite Earth Station:** Collins, 10-meter; Collins receivers.

**News Service:** AP.

**Ownership:** The Public Council of Central New York Inc.

**Began Operation:** December 20, 1965.

**Represented (legal):** Haley, Bader & Potts.

**Represented (engineering):** John F. X. Browne & Associates Inc.

### Personnel:

RICHARD W. RUSSELL, president & general manager.  
HUGH J. CLELAND, chief engineer.  
GEORGE PAYETTE, vice president, station operations.  
RICHARD CALAGIOVANNI, production manager.  
JACK DUNN, controller.  
ELIZABETH NOCERA BEEBE, instructional services director.

## WNPE-TV

Watertown

Ch. 16

**Licensee:** St. Lawrence Valley ETV Council, Box 114, Watertown, NY 13601.

**Studio:** 1056 Arsenal St., Watertown, NY 13601.

**Technical Facilities:** Channel No. 16 (482-488 MHz). Authorized power: 618-kw max. & 525-kw horizontal visual, 123.6-kw max. & 105-kw horizontal aural. Antenna: 1214-ft. above av. terrain, 939-ft. above ground, 2509-ft. above sea level.

Latitude	43°	51'	44''
Longitude	75°	43'	40''

**Transmitter:** State Rte. 194, 0.7-mi. SW of Pinckney Corners, near Watertown.

**Satellite Earth Station:** Collins, 10-meter; Collins receivers.

**Ownership:** St. Lawrence ETV Council. William J. Saiff Jr., pres.; Homer J. Perkins, chmn.; P. Owen Willaman, vice chmn.; Beverly Nortz, secy.; Cataldo Morgia, treas. Also operates WNPI-TV, Norwood, NY.

**Began Operation:** August 9, 1971.

**Represented (legal):** Schwartz, Woods & Miller.

**Represented (engineering):** Cohen & Dippell.

**Personnel:**

WILLIAM J. SAIFF JR., president & general manager.  
 JAMES W. EDWARDS, chief engineer.  
 GLENN H. GOUGH, program manager.

## NORTH CAROLINA

**WUNF-TV**

Asheville

Ch. 33

**(Programmed simultaneously with WUNC-TV, Chapel Hill)****Licensee:** University of North Carolina, Chapel Hill, NC 27514.**Studio:** See WUNC-TV, Chapel Hill.**Telephone:** 704-235-9133.

**Technical Facilities:** Channel No. 33 (584-590 MHz). Authorized power: 1510-kw max. visual, 153-kw max. aural. Antenna: 2620-ft. above av. terrain, 338.5-ft. above ground, 6059.5-ft. above sea level.

Latitude	35°	25'	32''
Longitude	82°	45'	25''

**Transmitter:** Mt. Pisgah, 16.7-mi. SW of Asheville.**Ownership:** University of North Carolina.**Began Operation:** September 11, 1967.**Personnel:** See WUNC-TV, Chapel Hill.**WUNC-TV**

Chapel Hill

Ch. 4

**Licensee:** University of North Carolina, Chapel Hill, NC 27514.**Network Offices:** 910 Raleigh Rd., Box 3508, Chapel Hill, NC 27514.**Studio:** Swain Hall, Chapel Hill.**Telephone:** 919-962-8191.

**Technical Facilities:** Channel No. 4 (66-72 MHz). Authorized power: 100-kw visual, 20-kw aural. Antenna: 990-ft. above av. terrain, 799-ft. above ground, 1549-ft. above sea level.

Latitude	35°	51'	59''
Longitude	79°	10'	01''

**Transmitter:** Terrell's Mtn., Chatham County, NC.**Satellite Earth Station:** Andrew, 10-meter C-band.**News Service:** UPI.**Ownership:** University of North Carolina. C. D. Spangler Jr., pres.**Began Operation:** January 8, 1955.**Represented (legal):** Schwartz, Woods & Miller.**University of North Carolina Television Network Personnel:**

JOHN W. DUNLOP, director.  
 KIP CAMPBELL, director of engineering.  
 LARRY OWEN, director of administration.  
 CHANCY M. KAPP, program development officer.

**1988 Edition****WTVI**

Charlotte

Ch. 42

**Licensee:** Charlotte-Mecklenburg Public Bcstg. Authority, 42 Coliseum Dr., Charlotte, NC 28205.

**Studio:** 42 Coliseum Dr., Charlotte, NC 28205.**Telephone:** 704-372-2442.

**Technical Facilities:** Channel No. 42 (638-644 MHz). Authorized power: 1393-kw max. visual, 139-kw aural. Antenna: 460-ft. above av. terrain, 496-ft. above ground, 1154-ft. above sea level.

Latitude	35°	12'	25''
Longitude	80°	47'	30''

**Transmitter:** 42 Coliseum Dr., Charlotte.**Satellite Earth Station:** Collins, 10-meter; Collins receivers.

**Ownership:** Public commission established by Charlotte-Mecklenburg Board of Education & the Mecklenburg County Commission. Bob Goodale, chmn.; Joan Zimmerman, vice chmn.; Jim Elder, secy.; G. K. Livingston, treas.

**Began Operation:** August 27, 1965.**Represented (legal):** Schwartz, Woods & Miller.**Personnel:**

HAROLD A. BOUTON, general manager.  
 JIM LUTTRELL, chief engineer.  
 ELLIOT B. SANDERSON, director of broadcasting.  
 DON SCOTT, promotion manager.  
 SHEILA TUCKER, program manager.  
 PHYLLIS JONES, business manager.  
 MARY CIMINELLI, development director.

**WUND-TV**

Columbia

Ch. 2

**(Programmed simultaneously with WUNC-TV, Chapel Hill)****Licensee:** University of North Carolina, Chapel Hill, NC.**Studio:** See WUNC-TV, Chapel Hill.

**Technical Facilities:** Channel No. 2 (54-60 MHz). Authorized power: 100-kw visual, 15.1-kw aural. Antenna: 990-ft. above av. terrain, 1041-ft. above ground, 1047-ft. above sea level.

Latitude	35°	53'	59''
Longitude	76°	20'	52''

**Transmitter:** State Rd. 1117, 0.3-mi. N of U.S. 64, 5.5-mi. W of Columbia.**Ownership:** University of North Carolina.**Began Operation:** September 10, 1965.**Personnel:** See WUNC-TV, Chapel Hill.**WUNG-TV**

Concord

Ch. 58

**(Programmed simultaneously with WUNC-TV, Chapel Hill)****Licensee:** University of North Carolina, Chapel Hill, NC.**Studio:** See WUNC-TV, Chapel Hill.

**Technical Facilities:** Channel No. 58 (734-740 MHz). Authorized power: 1240-kw max. visual, 124-kw max. aural. Antenna: 1290-ft. above av. terrain, 1400-ft. above ground, 1951-ft. above sea level.

Latitude	35°	15'	05.74''
Longitude	80°	41'	12.22''

**Transmitter:** 8058 Hood Rd., Charlotte, NC.

## Public/ETV Stations

**Ownership:** University of North Carolina.

**Began Operation:** September 11, 1967.

**Personnel:** See WUNC-TV, Chapel Hill.

### WUNK-TV

Greenville

Ch. 25

(Programmed simultaneously with WUNC-TV, Chapel Hill)

**Licensee:** University of North Carolina, Chapel Hill, NC.

**Studio:** See WUNC-TV, Chapel Hill.

**Technical Facilities:** Channel No. 25 (536-542 MHz). Authorized power: 631-kw max. & 562-kw horizontal visual, 63-kw max. & 56-kw horizontal aural. Antenna: 1150-ft. above av. terrain, 1164-ft. above ground, 1249-ft. above sea level.

Latitude	35°	33'	01"
Longitude	77°	36'	02"

**Transmitter:** 2-mi. S of Farmville on U.S. 258.

**Ownership:** University of North Carolina.

**Began Operation:** May 7, 1972.

**Personnel:** See WUNC-TV, Chapel Hill.

### WUNM-TV

Jacksonville

Ch. 19

(Programmed simultaneously with WUNC, Chapel Hill)

**Licensee:** University of North Carolina, Chapel Hill, NC 27514.

**Studio:** See WUNC-TV, Chapel Hill.

**Technical Facilities:** Channel No. 19 (500-506 MHz). Authorized power: 3020-kw max. visual, 302-kw max. aural. Antenna: 1840-ft. above av. terrain, 1999-ft. above ground, 2049-ft. above sea level.

Latitude	35°	06'	18"
Longitude	77°	20'	15"

**Transmitter:** State Rte. 41, 3-mi. NNE of Trenton.

**Ownership:** University of North Carolina.

**Began Operation:** November 16, 1982.

**Personnel:** See WUNC-TV, Chapel Hill.

### WUNE-TV

Linville

Ch. 17

(Programmed simultaneously with WUNC-TV, Chapel Hill)

**Licensee:** University of North Carolina, Chapel Hill, NC.

**Studio:** See WUNC-TV, Chapel Hill.

**Technical Facilities:** Channel No. 17 (488-494 MHz). Authorized power: 1350-kw max. visual, 135.8-kw max. aural. Antenna: 1540-ft. above av. terrain, 264-ft. above ground, 4864-ft. above sea level.

Latitude	36°	03'	47"
Longitude	81°	50'	33"

Requests CP for change to 918-kw max. visual, 91.8-kw max. aural, 1558-ft. above av. terrain, 186-ft. above ground, 4786-ft. above sea level. BPET-870828KE.

**Transmitter:** Grandmother Mtn.

**Ownership:** University of North Carolina.

A-1242

**Began Operation:** September 11, 1967.

**Personnel:** See WUNC-TV, Chapel Hill.

### WUNP-TV

Roanoke Rapids

Ch. 36

(Programmed simultaneously with WUNC-TV, Chapel Hill)

**Licensee:** University of North Carolina, Chapel Hill, NC 27514.

**Studio:** See WUNC-TV, Chapel Hill.

**Technical Facilities:** Channel No. 36 (602-608 MHz). Authorized power: 1540-kw visual, 154-kw aural. Antenna: 1452-ft. above av. terrain, 1483-ft. above ground, 1767-ft. above sea level.

Latitude	36°	17'	28"
Longitude	77°	50'	10"

**Transmitter:** 1.5-mi. NE of intersection of Hwys. 48 & 561, Brinkleyville.

**Ownership:** University of North Carolina.

**Began Operation:** October 16, 1986.

**Personnel:** See WUNC-TV, Chapel Hill.

### WUNJ-TV

Wilmington

Ch. 39

(Programmed simultaneously with WUNC-TV, Chapel Hill)

**Licensee:** University of North Carolina, Chapel Hill, NC.

**Studio:** See WUNC-TV, Chapel Hill.

**Technical Facilities:** Channel No. 39 (620-626 MHz). Authorized power: 661-kw max. & 525-kw horizontal visual, 66-kw max. & 53-kw horizontal aural. Antenna: 930-ft. above av. terrain, 963-ft. above ground, 999-ft. above sea level.

Latitude	34°	19'	16.2"
Longitude	78°	13'	42.5"

Holds CP for change to 4592-kw max. visual, 459-kw max. aural, 1827-ft. above av. terrain, 1986-ft. above ground, 1875-ft. above sea level; lat. 34° 07' 51", long. 78° 11' 16"; transmitter to 5-mi. NNW of Bolivia on Lewis Swamp Rd. BPET-850116K1.

**Transmitter:** U.S. 74/76, Delco, NC.

**Ownership:** University of North Carolina.

**Began Operation:** June 4, 1971.

**Personnel:** See WUNC-TV, Chapel Hill.

### WUNL-TV

Winston-Salem

Ch. 26

(Programmed simultaneously with WUNC-TV, Chapel Hill)

**Licensee:** University of North Carolina, Chapel Hill, NC.

**Studio:** See WUNC-TV, Chapel Hill.

**Technical Facilities:** Channel No. 26 (542-548 MHz). Authorized power: 776-kw max. & 302-kw horizontal visual, 77-kw max. & 31-kw horizontal aural. Antenna: 1670-ft. above av. terrain, 363-ft. above ground, 2742-ft. above sea level.

Latitude	36°	22'	34"
Longitude	80°	22'	14"

**Transmitter:** Sauratown Mtn., near Gap, NC.

**Ownership:** University of North Carolina.

**Began Operation:** February 22, 1973.

**Personnel:** See WUNC-TV, Chapel Hill.



## NORTH DAKOTA

### KBME

Bismarck

Ch. 3

**Licensee:** Prairie Public Bcstg. Inc., 207 N. 5th St., Fargo, ND 58102.

**Studio:** See KFME, Fargo.

**Technical Facilities:** Channel No. 3 (60-66 MHz). Authorized power: 100-kw visual, 10-kw aural. Antenna: 1390-ft. above av. terrain, 1043-ft. above ground, 3286-ft. above sea level.

Latitude	46°	35'	17''
Longitude	100°	48'	07''

**Transmitter:** 5.4-mi. SE of St. Anthony.

**Satellite Earth Station:** AFC, 4.5-meter C-band; Harris receivers.

**Ownership:** Prairie Public Broadcasting Inc.

**Began Operation:** June 18, 1979.

**Personnel:** See KFME, Fargo.

### KDSE

Dickinson

Ch. 9

**Licensee:** Prairie Public Bcstg. Inc.

**Studio:** See KFME, Fargo.

**Technical Facilities:** Channel No. 9 (186-192 MHz). Authorized power: 214-kw visual, 21.4-kw aural. Antenna: 789-ft. above av. terrain, 526-ft. above ground, 3391-ft. above sea level.

Latitude	46°	43'	34''
Longitude	102°	54'	56''

**Transmitter:** 10.5-mi. S & 6-mi. W of Dickinson.

**Ownership:** Prairie Public Broadcasting Inc.

**Began Operation:** August 4, 1982.

**Personnel:** See KFME, Fargo.

### KFME

Fargo

Ch. 13

**Licensee:** Prairie Public Bcstg. Inc., 207 N. 5th St., Fargo, ND 58102.

**Studio:** 207 N. 5th St., Fargo, ND 58102.

**Telephone:** 701-241-6900.

**Technical Facilities:** Channel No. 13 (210-216 MHz). Authorized power: 245-kw visual, 24-kw aural. Antenna: 1130-ft. above av. terrain, 1145-ft. above ground, 2089-ft. above sea level.

Latitude	47°	00'	48''
Longitude	97°	11'	37''

**Transmitter:** 1.25-mi. E of Amenia.

**Multichannel TV Sound:** Stereo only.

**Satellite Earth Station:** Andrew, 10-meter C-band; Collins receivers.

**Ownership:** Prairie Public Broadcasting Inc.

**Began Operation:** January 19, 1964.

**Represented (legal):** Marmet & McCombs, P.C.

**1988 Edition**

**Personnel:**

DENNIS L. FALK, general manager.  
BRUCE JACOBS, director of engineering.

### KGFE

Grand Forks

Ch. 2

**Licensee:** Prairie Public Bcstg. Inc.

**Studio:** See KFME, Fargo.

**Technical Facilities:** Channel No. 2 (54-60 MHz). Authorized power: 70.8-kw visual, 7.41-kw aural. Antenna: 1340-ft. above av. terrain, 1250-ft. above ground, 2771-ft. above sea level.

Latitude	48°	08'	24''
Longitude	97°	59'	38''

**Transmitter:** 9-mi. N of Petersburg.

**Ownership:** Prairie Public Broadcasting Inc.

**Began Operation:** September 9, 1974.

**Personnel:** See KFME, Fargo.

### KSRE

Minot

Ch. 6

**Licensee:** Prairie Public Bcstg. Inc.

**Studio:** See KFME, Fargo.

**Technical Facilities:** Channel No. 6 (82-88 MHz). Authorized power: 100-kw visual, 10-kw aural. Antenna: 1060-ft. above av. terrain, 986-ft. above ground, 3014-ft. above sea level.

Latitude	48°	03'	03''
Longitude	101°	23'	24''

**Transmitter:** 11.5-mi. S & 4.25-mi. W of Minot.

**Ownership:** Prairie Public Broadcasting Inc.

**Began Operation:** January 25, 1980.

**Personnel:** See KFME, Fargo.

### KWSE

Williston

Ch. 4

**Licensee:** Prairie Public Bcstg. Inc.

**Studio:** See KFME, Fargo.

**Technical Facilities:** Channel No. 4 (66-72 MHz). Authorized power: 100-kw visual, 10-kw aural. Antenna: 910-ft. above av. terrain, 785-ft. above ground, 3082-ft. above sea level.

Latitude	48°	08'	30''
Longitude	103°	53'	34''

**Transmitter:** 12-mi. W of Williston.

**Ownership:** Prairie Public Broadcasting Inc.

**Began Operation:** April 8, 1983.

**Personnel:** See KFME, Fargo.

## Public/ETV Stations

### OHIO

#### WEAO

Akron

Ch. 49

**Licensee:** Northeastern Educational TV of Ohio Inc., 275 Martinel Dr., Kent, OH 44240.

**Studios:** University of Akron; Kent State U.; Youngstown State U.

**Telephone:** 216-678-1656.

**Technical Facilities:** Channel No. 49 (680-686 MHz). Authorized power: 685.6-kw max. visual, 68.56-kw max. aural. Antenna: 975-ft. above av. terrain, 963-ft. above ground, 2049-ft. above sea level.

Latitude	41°	04'	58"
Longitude	81°	38'	00"

**Transmitter:** 2101 S. Cleveland-Massillon Rd., Copley.

**Satellite Earth Station:** Andrew, 10-meter C-band; Collins, Scientific-Atlanta receivers.

**Ownership:** Non-profit corp., operated by state-owned educational institutions.

**Began Operation:** September 21, 1975.

**Represented (legal):** Dow, Lohnes & Albertson.

**Represented (engineering):** Kessler & Gehman Associates.

**Personnel:**

TOREY SOUTHWICK, president & general manager.  
 JERRY SCHUMACHER, director of programming.  
 JOHN CERVONE, director of engineering.  
 KATHY HILLERY CYBULSKI, director of educational services.  
 DAVID DAY, director of development.

#### WNEO-TV

Alliance

Ch. 45

**Licensee:** Northeastern ETV of Ohio Inc., 275 Martinel Dr., Kent, OH 44240.

**Studios:** U. of Akron; Kent State U.; Youngstown State U.

**Technical Facilities:** Channel No. 45 (656-662 MHz). Authorized power: 1820-kw max. & 1260-kw horizontal visual, 362-kw max. & 126-kw horizontal aural. Antenna: 830-ft. above av. terrain, 770-ft. above ground, 2045-ft. above sea level.

Latitude	40°	54'	23"
Longitude	80°	54'	40"

**Transmitter:** 0.6-mi. NW of intersection of U.S. Rte. 62 & Duck Creek Rd., 2.4-mi. W of Salem.

**Multichannel TV Sound:** Stereo only.

**Satellite Earth Station:** Andrew, 10-meter C-band; Collins, Scientific-Atlanta receivers.

**Ownership:** Non-profit corp., operated by state-owned educational institutions.

**Began Operation:** May 30, 1973.

**Personnel:** See WEAO, Akron.

#### WOUB-TV

Athens

Ch. 20

**Licensee:** Ohio University, Athens, OH 45701.

**Studio:** Ohio University Campus, Athens, OH 45701.

**Telephone:** 614-593-1771.

A-1244

**Technical Facilities:** Channel No. 20 (506-512 MHz). Authorized power: 1004.6-kw visual, 100.46-kw aural. Antenna: 800-ft. above av. terrain, 860-ft. above ground, 1655-ft. above sea level.

Latitude	39°	18'	50"
Longitude	82°	08'	54"

**Transmitter:** Golf Course Rd.

**Satellite Earth Station:** Collins, 10-meter; Collins, General Instrument, Scientific-Atlanta receivers.

**AM Affiliate:** WOUB, 0.5-kw, 1340 kHz.

**FM Affiliate:** WOUB-FM, 50-kw, 91.3 MHz (No. 217), 500-ft.

**News Services:** AP, Group W Newsfeed.

**Ownership:** Ohio University.

**Began Operation:** December 27, 1962.

**Represented (legal):** Cohn & Marks.

**Represented (engineering):** Ronald J. Grandmason.

**Personnel:**

N. JOSEPH WELLING, director, Telecommunications Center.  
 PAUL WITKOWSKI, associate director, Telecommunications Center.  
 JERRY CARMEAN, chief engineer.  
 TIM ESPAR, news director.

#### WBGU-TV

Bowling Green

Ch. 27

**Licensee:** Bowling Green State University, 245 Troup St., Bowling Green, OH 43403.

**Studio:** 245 Troup St., Bowling Green, OH 43403.

**Telephone:** 419-372-2700.

**Technical Facilities:** Channel No. 27 (548-554 MHz). Authorized power: 1000-kw max. visual, 100-kw max. aural. Antenna: 1050-ft. above av. terrain, 1094-ft. above ground, 1821-ft. above sea level.

Latitude	41°	08'	13"
Longitude	83°	54'	23"

**Transmitter:** Belmore Rd., 4.7-mi. S of Desher.

**Multichannel TV Sound:** Stereo and separate audio program.

**Satellite Earth Station:** Collins, 10-meter; Collins, Microdyne receivers.

**FM Affiliate:** WBGU, 1.35-kw, 88.1 MHz (No. 201), 110-ft.

**Ownership:** Bowling Green State University.

**Began Operation:** March 24, 1973. on Ch. 57, Lima, OH. Switched to Ch. 27 March 1983.

**Represented (legal):** Cohn & Marks.

**Personnel:**

DR. DUANE E. TUCKER, general manager.  
 RONALD GARGASZ, program manager.  
 WILLIAM LEUTZ, chief engineer.  
 PATRICK FITZGERALD, director of learning services.  
 PAULA DAVIS, director of television information.

#### WOUC-TV

Cambridge

Ch. 44

**Licensee:** Ohio University, Athens, OH 45701.

**Studio:** See WOUB-TV, Athens.

**Technical Facilities:** Channel No. 44 (650-656 MHz). Authorized power: 550-kw max. & 436-kw horizontal visual, 55.5-kw aural. Antenna: 1290-ft. above av. terrain, 1210-ft. above ground, 2345-ft. above sea level.

Latitude	40°	05'	32''
Longitude	81°	17'	19''

**Transmitter:** 3.8-mi. NW of Fairview on Pisch Rd.

**News Services:** AP, Group W Newsfeed.

**Ownership:** Ohio University.

**Began Operation:** July 26, 1973.

**Represented (legal):** Cohn & Marks.

**Represented (engineering):** Ronald J. Grandmason.

**Personnel:** See WOUB-TV, Athens.

## WCET

Cincinnati

Ch. 48

**Licensee:** Greater Cincinnati TV Educational Foundation, 1223 Central Pkwy., Cincinnati, OH 45214.

**Studio:** 1223 Central Pkwy., Cincinnati, OH 45214.

**Telephone:** 513-381-4033.

**Technical Facilities:** Channel No. 48 (674-680 MHz). Authorized power: 2233.6-kw max. & 1990.9-kw horizontal visual, 223.6-kw max. & 199-kw horizontal aural. Antenna: Mounted on WLWT tower, 1073-ft. above av. terrain, 953-ft. above ground, 1788-ft. above sea level.

Latitude	39°	07'	28''
Longitude	84°	31'	18''

**Transmitter:** 2222 Chickasaw St.

**Multichannel TV Sound:** Stereo only.

**Satellite Earth Stations:** Andrew, 10-meter C-band; Comtech, 1.6-meter Ku-band; Comtech, 1.3-meter Ku-band; Collins, General Instrument, Sony receivers.

**Ownership:** Greater Cincinnati TV Educational Foundation. Thomas Janszen, chmn.; Charles W. Vaughan, pres.; David Fiala, secy.; Donald Siekmann, treas.

**Began Operation:** July 26, 1954.

**Represented (legal):** Cohn & Marks.

**Represented (engineering):** John F. X. Browne & Associates Inc.

**Personnel:**

CHARLES W. VAUGHAN, president & general manager.  
EARLE (BUD) GILLIS, vice president, development.  
JOHN T. DOMINIC, vice president, marketing.  
RONALD L. WILSON, vice president, telecommunications.  
DOLORES SHAFFER, vice president, administrative services.  
SUE C. APKING, director, instructional TV.  
EDWARD MIDDLETON, director, engineering.

## WVIZ-TV

Cleveland

Ch. 25

**Licensee:** ETV Association of Metropolitan Cleveland.

**Studio:** 4300 Brookpark Rd., Cleveland, OH 44134.

**Telephone:** 216-398-2800.

**Technical Facilities:** Channel No. 25 (536-542 MHz). Authorized power: 2140-kw max. visual. Antenna: 975-ft. above av. terrain, 767-ft. above ground, 1877-ft. above sea level.

Latitude	41°	20'	28''
Longitude	81°	44'	24''

**Transmitter:** 9466 Ridge Rd., North Royalton.

**Multichannel TV Sound:** Stereo and separate audio program.

**1988 Edition**

**Satellite Earth Stations:** 2 in operation; Collins, 10-meter; Collins, Pinzone receivers.

**Ownership:** ETV Association of Metropolitan Cleveland. Allen C. Holmes, chmn.

**Began Operation:** February 7, 1965.

**Personnel:**

BETTY COPE, president & general manager.  
RALPH E. CAMPBELL, director of engineering.  
KENT A. GEIST, director of marketing & development.  
BOB OLIVE, director of programming.

## WOSU-TV

Columbus

Ch. 34

**Licensee:** Ohio State University, Telecommunications Center, Columbus, OH 43210.

**Studio:** 2400 Olentangy River Rd., Columbus, OH 43210.

**Telephone:** 614-422-9678.

**Technical Facilities:** Channel No. 34 (590-596 MHz). Authorized power: 1170-kw max. & 933-kw horizontal visual, 117-kw max. aural. Antenna: 1080-ft. above av. terrain, 1127-ft. above ground, 2048-ft. above sea level.

Latitude	40°	09'	33.5''
Longitude	82°	55'	21.5''

**Transmitter:** Ohio Rte. 3, approx. 2-mi. N of Westerville, OH.

**Multichannel TV Sound:** Stereo only.

**Satellite Earth Station:** Collins, 10-meter; Collins receivers.

**AM Affiliate:** WOSU, 5-kw, 820 kHz.

**FM Affiliate:** WOSU-FM, 50-kw, 89.7 MHz (No. 209), 466-ft.

**News Services:** AP, UPI.

**Ownership:** Ohio State University. Edmund C. Redman, chmn.; Edward H. Jennings, pres.

**Began Operation:** February 20, 1956.

**Represented (legal):** Dow, Lohnes & Albertson.

**Personnel:**

DALE OUZTS, general manager.  
ED CLAY, station manager.  
MERVIN A. DUREA, director, special projects.  
DON DAVIS, station manager, radio.  
SHERI WALKER, director, business administration.  
SUE DAVIDSON, director, marketing.  
WILLIS PARKER, program manager.

## WPTD

Dayton

Ch. 16

**Licensee:** Greater Dayton Public TV Inc., 3440 Office Park Dr., Dayton, OH 45439.

**Studio:** 2563 S. Gettysburg, Dayton, OH.

**Telephones:** 513-262-8940; 513-298-9500.

**Technical Facilities:** Channel No. 16 (482-488 MHz). Authorized power: 1140-kw visual, 114-kw aural. Antenna: 1150-ft. above av. terrain, 1170-ft. above ground, 2049-ft. above sea level.

Latitude	39°	43'	16''
Longitude	84°	15'	00''

**Transmitter:** 3896 Guthrie Rd., Dayton.

**Satellite Earth Station:** Collins, 10-meter; Collins, Rockwell receivers.

**Ownership:** Greater Dayton Public Television Inc. Robert L. Bates, chmn. Also operates WPTQ(TV), Oxford, OH.

**Began Operation:** March 20, 1967 as commercial WKTR-TV; left air February 26, 1971. Sold to Ohio ETV Network Commission October 14, 1971. Began operation as educational station April 27, 1972. Assigned to present owners July 1, 1975.

**Represented (legal):** Dow, Lohnes & Albertson.

## Public/ETV Stations

### Personnel:

JERROLD F. WAREHAM, president & general manager.  
H. FRED STONE, chief engineer.  
SUZANNE A. O'BRIEN, director of administration.

## WPTO

Oxford

Ch. 14

**Licensee:** Greater Dayton Public Television Inc., 3440 Office Park Dr., Dayton, OH 45439.

**Studio:** See WPTD, Dayton.

**Telephones:** 513-298-9500; 513-262-8940.

**Technical Facilities:** Channel No. 14 (470-476 MHz). Authorized power: 204-kw visual, 40.7-kw aural. Antenna: 300-ft. above av. terrain, 352-ft. above ground, 1243-ft. above sea level.

Latitude	39°	30'	26''
Longitude	84°	44'	09''

**Transmitter:** 810 Oak St., Oxford, OH 45056.

**Ownership:** Greater Dayton Public Television Inc.

**Began Operation:** October 14, 1959.

**Personnel:** See WPTD, Dayton.

## WPBO-TV

Portsmouth

Ch. 42

**Licensee:** Ohio State University, Telecommunications Center, 2400 Olentangy River Rd., Columbus, OH 43210.

**Studio:** See WOSU-TV, Columbus.

**Technical Facilities:** Channel No. 42 (638-644 MHz). Authorized power: 521-kw max. & 398-kw horizontal visual, 105-kw max. & 79.4-kw horizontal aural. Antenna: 1236-ft. above av. terrain, 953-ft. above ground, 2049-ft. above sea level.

Latitude	38°	45'	41.5''
Longitude	83°	03'	41.0''

**Transmitter:** Nauvoo Pond Creek Rd., 4-mi. WNW of Portsmouth.

**Ownership:** Ohio State University.

**Began Operation:** October 1, 1973.

**Represented (legal):** Dow, Lohnes & Albertson.

**Personnel:** See also WOSU-TV, Columbus.

DALE K. OUZTS, general manager.  
DON BISSELL, chief operator.  
DAVID MOODY, operator.  
DAVE MORRISON, operator.

## WGTE-TV

Toledo

Ch. 30

**Licensee:** Public Bcstg. Foundation of Northwest Ohio, Box 30, Toledo, OH 43692.

**Studio:** 136 Huron St., Toledo, OH 43692.

**Telephone:** 419-243-3091.

**Technical Facilities:** Channel No. 30 (566-572 MHz). Authorized power: 1000-kw max. & 912-kw horizontal visual, 135-kw horizontal aural. Antenna: 1030-ft. above av. terrain, 1061-ft. above ground, 1655-ft. above sea level.

Latitude	41°	39'	26.5''
Longitude	83°	25'	55.0''

**Transmitter:** SW corner of Wynn & Corduroy Rds., Oregon, OH.

**Multichannel TV Sound:** Stereo only.

A-1246

**Satellite Earth Station:** Collins, 10-meter; Collins, Rockwell receivers.

**FM Affiliates:** WGTE-FM, 30-kw, 91.3 MHz (No. 217), 570-ft.; WGLE, 50-kw, 90.7 MHz (No. 214).

**News Service:** AP.

**Ownership:** Public Bcstg. Foundation of Northwest Ohio. Richard P. Anderson, chmn.

**Began Operation:** October 10, 1960.

**Represented (legal):** Schwartz, Woods & Miller.

### Personnel:

ROBERT D. SMITH, president & general manager.  
SHIRLEY TIMONERE, director, television broadcasting.  
JAMES E. KRONE, director, public relations.  
DANIEL NIEDZWIECKI, director of engineering.  
THOMAS REED, director, marketing & finance.  
THOMAS PAINE, asst. general mgr. & radio stations manager.  
MARY RICHTER, director, instructional TV.  
JACK W. HUNTER, director, special projects.

## OKLAHOMA

## KWET

Cheyenne

Ch. 12

**Licensee:** Oklahoma Educational Television Authority, Box 14190, Oklahoma City, OK 73113.

**Studio:** See KETA, Oklahoma City.

**Telephone:** 405-848-8501.

**Technical Facilities:** Channel No. 12 (204-210 MHz). Authorized power: 316-kw max. & 295-kw horizontal visual, 31.6-kw max. & 29.5-kw horizontal aural. Antenna: 980-ft. above av. terrain, 987-ft. above ground, 3079-ft. above sea level.

Latitude	35°	35'	36''
Longitude	99°	40'	03''

**Transmitter:** 1.4-mi. S of Cheyenne.

**News Services:** AP, UPI.

**Ownership:** Oklahoma Educational Television Authority.

**Began Operation:** August 1, 1978.

**Represented (legal):** Cohn & Marks.

**Represented (engineering):** Cohen & Dippell, P.C.

### Personnel:

PAT GILBREATH, transmitter supervisor.

## KXON-TV

Claremore

Ch. 35

**Grantee:** Rogers State College, College Hill, Claremore, OK 74017.

**Telephone:** 918-341-7510.

**Technical Facilities:** Channel No. 35 (596-602 MHz). Authorized power: 70.15-kw max. visual, 7.02-kw max. aural. Antenna: 1124-ft. above av. terrain, 405-ft. above ground, 1124-ft. above sea level.

Latitude	36°	19'	06''
Longitude	95°	38'	18''

**Transmitter:** College Hill, Rogers State College.

**Ownership:** Public educational institution. Richard H. Mosier, pres.

**Began Operation:** June 1, 1987.

**Personnel:**  
 JAMES BAUM, general manager.  
 DAVID C. OSTMO, engineering director.

## KOET

Eufaula

Ch. 3

**Licensee:** Oklahoma Educational Television Authority, Box 14190, Oklahoma City, OK 73113.

**Studio:** See KETA, Oklahoma City.

**Telephone:** 405-848-8501.

**Technical Facilities:** Channel No. 3 (60-66 MHz). Authorized power: 100-kw visual, 10-kw aural. Antenna: 1310-ft. above av. terrain, 699-ft. above ground, 2049-ft. above sea level.

Latitude	35°	11'	01''
Longitude	95°	20'	20''

**Transmitter:** 4.2-mi. NE of Quinton on Blu Mtn.

**News Services:** AP, UPI.

**Ownership:** Oklahoma Educational Television Authority.

**Began Operation:** December 1, 1977.

**Personnel:**  
 JIM BOGGESS, assistant transmitter supervisor.

## KETA

Oklahoma City

Ch. 13

**Licensee:** Oklahoma Educational Television Authority, Box 14190, Oklahoma City, OK 73113.

**Studio:** 7403 N. Kelley, Oklahoma City, OK 73111.

**Telephone:** 405-848-8501.

**Technical Facilities:** Channel No. 13 (210-216 MHz). Authorized power: 316-kw visual, 31.6-kw aural. Antenna: 1407-ft. above av. terrain, 1419-ft. above ground, 2482-ft. above sea level.

Latitude	35°	32'	58''
Longitude	97°	29'	50''

**Transmitter:** 7403 N. Kelley St., Oklahoma City.

**Satellite Earth Station:** Collins, 10-meter; Collins receivers.

**News Services:** AP, UPI.

**Ownership:** Statutory corporation, established by Oklahoma State Legislature. Also operates KWET, Cheyenne; KOET, Eufaula & KOED-TV, Tulsa.

**Began Operation:** April 13, 1956.

**Represented (legal):** Cohn & Marks.

**Represented (engineering):** Cohen & Dippell, P.C.

**Personnel:**  
 BOB ALLEN, director & general manager.  
 STEVE STATON, deputy director, engineering & network operations.  
 MALCOLM WALL, deputy director, operations, programming & production.  
 LARRY MILLER, deputy director, administration & personnel.  
 BILL KEY, chief engineer.  
 TOM GILMORE, news/public affairs manager.  
 PATRICIA THAXTON, public information.  
 WILLIAM KEELING, production manager.  
 BEN HARDCASTLE, broadcast services manager.

## KOED-TV

Tulsa

Ch. 11

**Licensee:** Oklahoma Educational Television Authority, Box 14190, Oklahoma City, OK 73113.

**Studio:** 811 N. Sheridan, Tulsa, OK 74115.

1988 Edition

**Telephone:** 918-838-7611.

**Technical Facilities:** Channel No. 11 (198-204 MHz). Authorized power: 316-kw max. & 291.7-kw horizontal visual, 31.6-kw max. & 29.2-kw horizontal aural. Antenna: 1713-ft. above av. terrain, 1835-ft. above ground, 2350-ft. above sea level.

Latitude	36°	10'	15''
Longitude	95°	40'	32''

**Transmitter:** N of intersection of Muskogee Toll Rd. & S. 101st St., approx. 1.8-mi. E of Oneta.

**News Services:** AP, PBS, Oklahoma News Network.

**Ownership:** Oklahoma Educational Television Authority.

**Began Operation:** January 12, 1959.

**Represented (legal):** Cohn & Marks.

**Represented (engineering):** Cohen & Dippell.

**Personnel:**  
 REX DAUGHERTY, station manager.  
 RICHARD HEINZ, production coordinator.  
 LEON HOLLAND, chief engineer.

## OREGON

### KOAB

Bend

Ch. 3

**Licensee:** State of Oregon acting by & through the Oregon Commission on Public Bcstg.

**Studio:** See KOAP-TV, Portland.

**Technical Facilities:** Channel No. 3 (60-66 MHz). Authorized power: 19.5-kw visual, 3.89-kw aural. Antenna: 746-ft. above av. terrain, 299-ft. above ground, 4519-ft. above sea level.

Latitude	44°	04'	01''
Longitude	121°	19'	57''

**Transmitter:** Awbrey Butte, Bend.

**News Service:** UPI.

**Ownership:** Oregon Commission on Public Bcstg.

**Began Operation:** February 24, 1970. Sale to Corvallis TV Cable (Liberty Communications) by Channel 3 Inc. (Harry E. Godsil, et al.) approved by FCC Sept. 27, 1972. Sale to present owner approved Feb. 19, 1976.

**Personnel:** See KOAP-TV, Portland.  
 HOWARD PAINE, chief engineer.

### KOAC-TV

Corvallis

Ch. 7

**Licensee:** Oregon Commission on Public Bcstg., 2828 S.W. Front Ave., Portland, OR 97201.

**Studio:** KOAP-TV, Portland.

**Telephone:** 503-754-4311.

**Technical Facilities:** Channel No. 7 (174-180 MHz). Authorized power: 263-kw visual, 26.3-kw aural. Antenna: 1230-ft. above av. terrain, 273-ft. above ground, 1773-ft. above sea level.

Latitude	44°	38'	25''
Longitude	123°	16'	25''

**Transmitter:** 5-mi. true N of center of Corvallis.

**AM Affiliate:** KOAC, 5-kw, 550 kHz.

**News Service:** UPI.

**Ownership:** Oregon Commission on Public Bcstg.

## Public/ETV Stations

**Began Operation:** October 7, 1957.

**Personnel:** See KOAP-TV, Portland.  
ROBERT CROOK, chief engineer.

### KTVR

La Grande

Ch. 13

**Licensee:** Oregon Commission on Public Bcstg.

**Studio:** See KOAP-TV, Portland.

**Technical Facilities:** Channel No. 13 (210-216 MHz). Authorized power: 12.9-kw visual, 2.45-kw aural. Antenna: 2603-ft. above av. terrain, 87-ft. above ground, 7219-ft. above sea level.

Latitude	45°	18'	33"
Longitude	117°	44'	09"

**Transmitter:** Mt. Fanny, 17.5-mi. E of La Grande.

**News Service:** UPI.

**Ownership:** Oregon Commission on Public Bcstg.

**Began Operation:** December 6, 1964 as commercial station. Sale to present owner approved by FCC August 31, 1976. Began operation as an educational station February 17, 1977. Left air August 14, 1977. Returned to air January 1, 1978.

**Personnel:** See KOAP-TV, Portland.  
J. FRED LEITCH, chief engineer.

### KSYS

Medford

Ch. 8

**Licensee:** Southern Oregon Public Television Inc., 34 S. Fir St., Medford, OR 97501.

**Studio:** 34 S. Fir St., Medford, OR 97501.

**Technical Facilities:** Channel No. 8 (180-186 MHz). Authorized power: 60.3-kw visual, 12-kw aural. Antenna: 2668-ft. above av. terrain, 140-ft. above ground, 5402-ft. above sea level.

Latitude	42°	41'	30.8"
Longitude	123°	13'	46.1"

**Transmitter:** Bureau Land Management Communications Bldg., King Mtn., 28-mi. NW of Medford.

**Satellite Earth Station:** Collins, 10-meter; Collins receivers.

**Ownership:** Non-profit organization. M. A. Winkelman, chmn.; Carroll Hauptert, pres.; Edwin Budge, exec. v.p.; Stephen Jamieson, secy.; Fred Ehlers, treas.

**Began Operation:** January 17, 1977.

**Represented (legal):** Victor P. Reed.

**Represented (engineering):** Communications Engineering Specialists Inc.

**Personnel:**  
ARTHUR KNOLES, vice president & general manager.  
DON McKAY, chief engineer.  
JIM OTEY, operations manager.  
DOTTIE ELLIS, program director.  
SUE ROBERTS, development director.

### KOAP-TV

Portland

Ch. 10

**Licensee:** State of Oregon acting by & through the Oregon Commission on Public Bcstg.

**Studio:** 2828 S.W. Front Ave., Portland, OR 97201.

**Telephone:** 503-229-4892.

A-1248

**Technical Facilities:** Channel No. 10 (192-198 MHz). Authorized power: 316-kw visual, 31.6-kw aural. Antenna: 1740-ft. above av. terrain, 1081-ft. above ground, 2049-ft. above sea level.

Latitude	45°	31'	21"
Longitude	122°	45'	08"

**Transmitter:** 262 N.W. Miller Rd., Portland.

**Satellite Earth Station:** Collins, 10-meter; Collins receivers.

**FM Affiliate:** KOAP-FM, 100-kw, 91.5 MHz (No. 218), 1610-ft.

**News Service:** UPI.

**Ownership:** State of Oregon acting by & through the Oregon Commission on Public Bcstg.

**Began Operation:** February 6, 1961.

**Represented (legal):** Fisher, Wayland, Cooper & Leader.

**Personnel:**  
MAYNARD ORME, executive director.  
ROBERT HINZ, asst. exec. dir., system development.  
TOM DOGGETT, director of television programming.  
NEVTON DUNN, dir., engineering & operations.  
MICHAEL TONDREAU, chief engineer.  
CAROL LEWIS, asst. exec. director, development.  
NANCY WEBBER, dir., public information.

## PENNSYLVANIA

### WLVT-TV

Allentown-Bethlehem-Easton

Ch. 39

**Licensee:** Lehigh Valley Public Telecommunications Corp., Mountain Dr., Bethlehem, PA 18015.

**Studio:** Mountain Dr., Bethlehem, PA 18015.

**Telephone:** 215-867-4677.

**Technical Facilities:** Channel No. 39 (620-626 MHz). Authorized power: 575-kw max. & 494-kw horizontal visual, 98-kw horizontal aural. Antenna: 987-ft. above av. terrain, 507-ft. above ground, 1507-ft. above sea level.

Latitude	40°	33'	58"
Longitude	75°	26'	06"

**Transmitter:** Salisbury Twp., S of East Rock Rd., Allentown, PA.

**Satellite Earth Station:** Andrew, 10-meter C-band; Collins, Scientific-Atlanta receivers.

**Ownership:** Non-profit corp. Malcolm J. Gross, chmn.

**Began Operation:** September 7, 1965.

**Represented (legal):** Dow, Lohnes & Albertson.

**Personnel:**  
SHELDON P. SIEGEL, president & general manager.  
DONALD ROBERT, vice president, programming.  
SHELLEY SILFIES, vice president, development/community relations.  
JERRY A. RICHARDS, vice president, engineering.  
FRANK DOBIAS, director, school services.  
CALLIE ENGLESSION, office manager.  
GILBERT AYKROYD, assistant director, engineering.  
MAUREEN CIROCCO, director, art & photography.  
BARRY WITTCHEM, administrative asst. engineering.

### WPSX-TV

Clearfield

Ch. 3

**Licensee:** The Pennsylvania State University, University Park, PA 16802.

**Studio:** Wagner Annex, University Park, PA 16802.

**Telephone:** 814-865-9531.

**Technical Facilities:** Channel No. 3 (60-66 MHz). Authorized power: 100-kw visual, 20-kw aural. Antenna: 880-ft. above av. terrain, 539-ft. above ground, 2714-ft. above sea level.

Latitude	41°	07'	21"
Longitude	78°	26'	28"

**Transmitter:** McGeorge Rd., 7-mi. N of Clearfield.

**Satellite Earth Stations:** Andrew, 10-meter; Scientific-Atlanta, 4.6-meter; Collins, Scientific-Atlanta receivers.

**Ownership:** The Pennsylvania State University.

**Began Operation:** March 1, 1965.

**Represented (legal):** Kadison, Pfaelzer, Woodard, Quinn & Rossi.

**Personnel:**

MARLOWE FROKE, general manager.  
JOHN GRANT, station manager.  
CARL FISHER, chief engineer.  
GEORGE THRAMON, director, operations.

## WQLN

Erie

Ch. 54

**Licensee:** Public Bcstg. of Northwest Pennsylvania Inc., 8425 Peach St., Erie, PA 16509.

**Studio:** 8425 Peach St., Erie, PA 16509.

**Telephone:** 814-864-3001.

**Technical Facilities:** Channel No. 54 (710-716 MHz). Authorized power: 977-kw max. & 794-kw horizontal visual, 97.7-kw max. & 79.4-kw horizontal aural. Antenna: 880-ft. above av. terrain, 717-ft. above ground, 2017-ft. above sea level.

Latitude	42°	02'	31"
Longitude	80°	03'	57"

**Transmitter:** 2.25-mi. SE of Kearsarge.

**Satellite Earth Station:** Andrew, 10-meter C-band; Collins receivers.

**FM Affiliate:** WQLN-FM, 35-kw, 91.3 MHz (No. 217), 500-ft.

**Ownership:** Public Bcstg. of Northwest Pennsylvania Inc. William Maus, chmn.; David Zuern, vice chmn.; Linda DeArment, treas.

**Began Operation:** August 13, 1967.

**Personnel:**

ROBERT CLARK, station manager.

## WITF-TV

Harrisburg

Ch. 33

**Licensee:** WITF Inc., Box 2954, Harrisburg, PA 17105.

**Studio:** 1982 Locust Lane., Harrisburg, PA 17109.

**Telephone:** 717-236-6000.

**Technical Facilities:** Channel No. 33 (584-590 MHz). Authorized power: 1110-kw max. & 437-kw horizontal visual, 43.7-kw horizontal aural. Antenna: 1400-ft. above av. terrain, 724-ft. above ground, 2034-ft. above sea level.

Latitude	40°	20'	45"
Longitude	76°	52'	06"

**Transmitter:** Blue Mtn., near Harrisburg, PA.

**Multichannel TV Sound:** Planned.

**Satellite Earth Stations:** Transmit/receive Harris, 9-meter C-band; Collins, 10-meter C-band; 3-meter Ku-band; Collins, Harris receivers.

**FM Affiliate:** WITF-FM, 5.9-kw, 89.5 MHz (No. 208), 1360-ft.

**News Service:** AP.

**Ownership:** Non-profit corp. Arthur Glatfelter, chmn.; M. Thomas Grumbacher, vice chmn.; Mary-Linda Merriam, 2nd vice chmn.; Lois G. Haynes, secy.

1988 Edition

**Began Operation:** November 22, 1964.

**Represented (legal):** Dow, Lohnes & Albertson.

**Represented (engineering):** Cohen & Dippell.

**Personnel:**

STEWART CHEIFET, president & general manager.  
JOHN T. BLAIR, senior vice president, station manager.  
MICHAEL L. GREENWALD, vice president, development.  
JAMES T. COYLE, vice president, administration & finance.  
ROBERT H. HOSTETTER JR., vice president, non-broadcast services.  
JOHN A. BOSAK, director of engineering.

## WQED

Pittsburgh

Ch. 13

**Licensee:** Metropolitan Pittsburgh Public Bcstg. Inc., 4802 5th Ave., Pittsburgh, PA 15213.

**Studio:** 4802 Fifth Ave., Pittsburgh, PA 15213.

**Telephone:** 412-622-1300.

**Technical Facilities:** Channel No. 13 (210-216 MHz). Authorized power: 316-kw visual, 63.1-kw aural. Antenna: 695-ft. above av. terrain, 558-ft. above ground, 1723-ft. above sea level.

Latitude	40°	26'	46"
Longitude	79°	57'	51"

**Transmitter:** 2850 Berthoud St.

**Satellite Earth Station:** Andrew, 10-meter C-band; Collins receivers.

**FM Affiliate:** WQED-FM, 43-kw, 89.3 MHz (No. 207), 500-ft.

**Ownership:** Metropolitan Pittsburgh Public Bcstg. Inc. Albert C. Van Dusen, chmn.; Elsie Hillman & George H. Taber, vice chmn.; Donald C. Korb, vice chmn.-treas.; George R. Craig, secy.

**Began Operation:** March 19, 1954.

**Represented (legal):** Covington & Burling; Reed, Smith, Shaw & McClay (Pittsburgh).

**Personnel:**

LLOYD KAISER, president & general manager.  
THOMAS SKINNER, executive vice president.  
JAY RAYVID, senior vice president.  
GREGORY ANDORFER, vice president, national programming.  
MARGOT WOODWELL, vice president & station manager.  
THOMAS FANELLA, vice president, marketing.  
MARCIE SETLOW, vice president & project director, national program marketing.  
JOHN COSGROVE, vice president, production & operations.  
DON ABRAHAM, vice president, finance.  
RUSS MARTZ, vice president, corporate communications.  
CECI SOMMERS, vice president & station manager, WQED-FM.  
SAM SILBERMAN, director of programming.

## WQEX

Pittsburgh

Ch. 16

**Licensee:** Metropolitan Pittsburgh Public Bcstg. Inc.

**Studio:** See WQED, Pittsburgh.

**Telephone:** 412-622-1550.

**Technical Facilities:** Channel No. 16 (482-488 MHz). Authorized power: 660-kw max. & 427-kw horizontal visual, 66-kw max. & 42.7-kw horizontal aural. Antenna: 700-ft. above av. terrain, 596-ft. above ground, 1734-ft. above sea level.

Latitude	40°	26'	46"
Longitude	79°	57'	51"

**Transmitter:** 4802 Fifth Ave., Pittsburgh.

**Ownership:** Metropolitan Pittsburgh Public Bcstg. Inc.

**Began Operation:** March 20, 1959. Left air Nov. 1, 1961. Resumed operation Jan. 18, 1963.

## Public/ETV Stations

### Personnel:

KENNETH TIVEN, station manager.  
JIM WEINER, operations manager.  
MYLES MARKS, technical director.

## WVIA-TV

Scranton, Wilkes-Barre & Hazleton

Ch. 44

**Licensee:** Northeastern Pennsylvania ETV Association, The Public Broadcasting Center, Pittston, PA 18640.

**Studio:** Old Boston Rd., Jenkins Twp.

**Telephones:** 717-344-1244; 717-826-6144.

**Technical Facilities:** Channel No. 44 (650-656 MHz). Authorized power: 1000-kw max. & 755-kw horizontal visual, 100-kw max. & 75.5-kw horizontal aural. Antenna: 1670-ft. above av. terrain, 845-ft. above ground, 2949-ft. above sea level.

Latitude	41°	10'	55''
Longitude	75°	52'	17''

**Transmitter:** Penobscot Knob, 2.5-mi. S of Wilkes-Barre, Mountain Top, PA.

**Satellite Earth Station:** Collins, 10-meter; Collins, Scientific-Atlanta receivers.

**FM Affiliate:** WVIA-FM, 5-kw, 89.9 MHz (No. 210), 1250-ft.

**News Service:** AP.

**Ownership:** Non-profit association. Dr. Patrick Toole, chmn.; Dr. John E. Walsh, pres. & gen. mgr.; David Tressler, vice chmn.; Robert Patton, treas.; Sylvia Hughes, secy.

**Began Operation:** September 26, 1966.

**Represented (legal):** Dow, Lohnes & Albertson.

### Personnel:

DR. JOHN E. WALSH, president & general manager.  
GEORGE B. SEYMOUR, vice president & director of engineering.  
A. WILLIAM KELLY, vice president & station manager.  
WILLIAM L. MYERS, chief engineer.  
KAREN STONE, director of programming.  
MINDY LABOSKIE, promotion director.  
JOY EVANS, instructional television director.  
RAY BOYLE, development director.

## RHODE ISLAND

## WSBE-TV

Providence

Ch. 36

**Licensee:** Rhode Island Public Telecommunications Authority, 24 Mason St., Providence, RI 02903.

**Studio:** 24 Mason St., Providence, RI 02903.

**Telephone:** 401-277-3636.

**Technical Facilities:** Channel No. 36 (602-608 MHz). Authorized power: 479-kw visual, 47.9-kw aural. Antenna: 600-ft. above av. terrain, 532-ft. above ground, 825-ft. above sea level.

Latitude	41°	48'	18''
Longitude	71°	28'	24''

Holds CP for change to 1221.6-kw max. visual, 122.16-kw max. aural, 598-ft. above av. terrain, 532-ft. above ground, 827-ft. above sea level. BMPET-850116KE.

**Transmitter:** Neutaconkanut Hill, Ipswich Rd., Johnston, RI.

**Satellite Earth Station:** Collins, 10-meter; Andrew, Collins, Scientific-Atlanta receivers.

**Ownership:** Rhode Island Public Telecommunications Authority.

**Began Operation:** June 1, 1967.

A-1250

**Represented (legal):** Schwartz, Woods & Miller.

**Represented (engineering):** Andrus & Associates.

### Personnel:

SUSAN FARMER, general manager.  
ROBERT A. GURNEY, chief engineer.

## SOUTH CAROLINA

## WEBA-TV

Allendale-Barnwell

Ch. 14

**Licensee:** South Carolina Educational TV Commission, 2712 Millwood Ave., Columbia, SC 29250.

**Studio:** See WLRK-TV, Columbia.

**Technical Facilities:** Channel No. 14 (470-476 MHz). Authorized power: 557-kw visual, 55.7-kw aural. Antenna: 805-ft. above av. terrain, 809-ft. above ground, 1049-ft. above sea level.

Latitude	33°	11'	12.5''
Longitude	81°	23'	53.5''

**Transmitter:** 4-mi. SSW of Barnwell on County Rd. 69.

**News Service:** AP.

**Ownership:** South Carolina ETV Commission.

**Began Operation:** September 5, 1967.

**Represented (legal):** Dow, Lohnes & Albertson.

**Personnel:** See WRLK-TV, Columbia.  
ED CORTEZ, station supervisor.

## WJWJ-TV

Beaufort

Ch. 16

**Licensee:** South Carolina ETV Commission.

**Studio:** 105 Ribaut, Beaufort, SC 29902.

**Mailing Address:** Box 1165, Beaufort, SC 29901.

**Technical Facilities:** Channel No. 16 (482-488 MHz). Authorized power: 852-kw max. & 407-kw horizontal visual, 84.7-kw aural. Antenna: 1280-ft. above av. terrain, 1318-ft. above ground, 1334-ft. above sea level.

Latitude	32°	42'	44''
Longitude	80°	40'	49''

**Transmitter:** Hwy. 119, 4-mi. W of Green Pond, SC.

**Satellite Earth Station:** Collins, 10-meter C-band; Collins, Rockwell receivers.

**FM Affiliate:** WJWJ-FM, 48-kw, 89.9 MHz (No. 210), 1100-ft.

**Ownership:** South Carolina ETV Commission.

**Began Operation:** September 10, 1975.

**Represented (legal):** Dow, Lohnes & Albertson.

### Personnel:

RONALD SCHOENHERR, station manager.  
MICHAEL BRANNEN, program manager.  
HARRY KRAMER, engineering manager.  
SUZANNE SPROATT, news director.



**WITV**

Charleston

Ch. 7

Licensee: South Carolina ETV Commission.

Studio: See WRLK-TV, Columbia.

**Technical Facilities:** Channel No. 7 (174-180 MHz). Authorized power: 310-kw max. visual, 31-kw aural. Antenna: 1869-ft. above av. terrain, 1865-ft. above ground, 1881-ft. above sea level.

Latitude	32°	55'	28''
Longitude	79°	41'	58''

Transmitter: 3.4-mi. NE of 10 Mile; E of Hwy. 17-701, SE of intersection with Seewee Rd.

FM Affiliate: WSCI, 100-kw, 89.3 MHz (No. 207), 540-ft.

News Service: AP.

Ownership: South Carolina ETV Commission.

Began Operation: January 19, 1964.

Represented (legal): Dow, Lohnes &amp; Albertson.

Personnel: See WRLK-TV, Columbia.  
WALT MORING, station supervisor.

**WRLK-TV**

Columbia

Ch. 35

Licensee: South Carolina ETV Commission, 2712 Millwood Ave., Columbia, SC 29250.

Studio: 2712 Millwood Ave., Columbia, SC 29250.

Telephone: 803-758-7240.

**Technical Facilities:** Channel No. 35 (596-602 MHz). Authorized power: 513-kw visual, 51.3-kw aural. Antenna: 1025-ft. above av. terrain, 999-ft. above ground, 1390-ft. above sea level.

Latitude	34°	07'	07''
Longitude	80°	56'	12''

Transmitter: Hard Scrabble Rd., 6-mi. NNE of Columbia.

Satellite Earth Station: Collins, 10-meter; Scientific-Atlanta receivers.

FM Affiliate: WLTR, 100-kw, 91.3 MHz (No. 217), 850-ft.

News Service: AP.

Ownership: South Carolina ETV Commission, organized under state law to promote educational TV.

Began Operation: September 6, 1966.

Represented (legal): Dow, Lohnes &amp; Albertson.

Personnel:  
NORMAN BRINSON, transmitter supervisor.

**South Carolina Educational Television Commission Personnel:**

HENRY J. CAUTHEN, president & general manager.  
THOMAS L. STEPP, senior vice president.  
WILLIAM HART, senior vice president.  
ROBERT FRIERSON, senior vice president.  
JUNE B. LICATA, v.p., regional stations & community relations.  
CHARLES S. MORRIS, v.p., national program development.  
CHARLTON W. BOWERS, v.p., engineering.  
BOBBI J. KENNEDY, v.p., continuing education.  
GEORGE W. HOPKINS JR., v.p., special services.  
JOSEPH T. KARR, v.p., administrative services.  
WILLIAM D. HAY, v.p., educational radio.  
THOMAS CLARK, v.p., production.  
PATRICIA DRESSLER, director of public relations & information.  
PATRICK DILLEY, art director.

1988 Edition

**WHMC**

Conway

Ch. 23

Licensee: South Carolina ETV Commission.

**Technical Facilities:** Channel No. 23 (524-530 MHz). Authorized power: 1740-kw max. & 851-kw horizontal visual, 174-kw max. & 85.1-kw horizontal aural. Antenna: 820-ft. above av. terrain, 842-ft. above ground, 927-ft. above sea level.

Latitude	33°	57'	05''
Longitude	79°	06'	31''

Transmitter: 6.5-mi. NNW of Conway on County Rd. 569.

Ownership: South Carolina ETV Commission.

Began Operation: September 2, 1980.

Personnel: See WRLK-TV, Columbia.  
ROBERT COOPER, transmitter supervisor.

**WJPM-TV**

Florence

Ch. 33

Licensee: South Carolina ETV Commission.

**Technical Facilities:** Channel No. 33 (584-590 MHz). Authorized power: 537-kw visual, 54.3-kw aural. Antenna: 789-ft. above av. terrain, 797-ft. above ground, 923-ft. above sea level.

Latitude	34°	16'	45.5''
Longitude	79°	44'	36.5''

Transmitter: 5.5-mi. NNE of Florence on County Rd. 173.

News Service: AP.

Ownership: South Carolina ETV Commission

Began Operation: September 3, 1967.

Personnel: See WRLK-TV, Columbia.  
FRANK JENNE, station supervisor.

**WNTV**

Greenville

Ch. 29

Licensee: South Carolina ETV Commission.

**Technical Facilities:** Channel No. 29 (560-566 MHz). Authorized power: 339-kw visual, 34.7-kw aural. Antenna: 1142-ft. above av. terrain, 146-ft. above ground, 2181-ft. above sea level.

Latitude	34°	56'	26''
Longitude	82°	24'	38''

Transmitter: Altamont Rd., Paris Mtn.

FM Affiliate: WEPR, 100-kw, 90.1 MHz (No. 211), 1110-ft.

News Service: AP.

Ownership: South Carolina ETV Commission.

Began Operation: September 29, 1963.

Personnel: See WRLK-TV, Columbia.  
J. B. COTHRAN, station supervisor.

**WNEH**

Greenwood

Ch. 38

Licensee: South Carolina ETV Commission.

## Public/ETV Stations

**Technical Facilities:** Channel No. 38 (614-620 MHz). Authorized power: 1776-kw max. visual, 177.6-kw max. aural. Antenna: 768-ft. above av. terrain, 688-ft. above ground, 1360-ft. above sea level.

Latitude	34°	22'	21''
Longitude	82°	10'	03''

**Transmitter:** Rd. 264, 3-mi. E of Mare Shoals.

**News Service:** AP.

**Ownership:** South Carolina ETV Commission.

**Began Operation:** September 10, 1984.

**Represented (legal):** Dow, Lohnes & Albertson.

**Personnel:** See WRLK-TV, Columbia.  
KARL LEATHERMAN, station supervisor.

### WNSC-TV

Rock Hill

Ch. 30

**Licensee:** South Carolina ETV Commission.

**Studio:** York Technical College, Hwy. 21 Bypass, Rock Hill, SC 29730.

**Technical Facilities:** Channel No. 30 (566-572 MHz). Authorized power: 575-kw visual, 68-kw aural. Antenna: 691-ft. above av. terrain, 649-ft. above ground, 1289-ft. above sea level.

Latitude	34°	50'	24''
Longitude	81°	01'	07''

**Transmitter:** 0.25-mi. NW of intersection of County Rds. 246 & 247, near Edgemoor.

**Satellite Earth Station:** Collins, 10-meter; Rockwell receivers.

**Ownership:** South Carolina ETV Commission.

**Began Operation:** January 3, 1978.

**Represented (legal):** Dow, Lohnes & Albertson.

**Personnel:**  
JOHN BULLINGTON, station manager.  
LARRY HALL, programming, public information & production manager.  
DAVID TAYLOR, engineering manager.  
JIMMIE B. CROXTON, administrative assistant.

### WRET-TV

Spartanburg

Ch. 49

**Licensee:** South Carolina ETV Commission.

**Studio:** Media Bldg., University of South Carolina-Spartanburg, Spartanburg, SC 29303.

**Mailing Address:** Box 4069, Spartanburg, SC 29305.

**Telephone:** 803-599-0201.

**Technical Facilities:** Channel No. 49 (680-686 MHz). Authorized power: 1740-kw max. & 832-kw horizontal visual, 174-kw max. & 83.2-kw horizontal aural. Antenna: 970-ft. above av. terrain, 859-ft. above ground, 1659-ft. above sea level.

Latitude	34°	53'	09''
Longitude	81°	49'	15''

**Transmitter:** 1.5-mi. S of Whitestone Community.

**Satellite Earth Stations:** Rockwell, 10-meter C-band; Scientific-Atlanta receivers.

**Ownership:** South Carolina ETV Commission.

**Began Operation:** September 8, 1980.

**Represented (legal):** Dow, Lohnes & Albertson.

**Personnel:**  
WILLIAM S. HART, station manager.  
PAT HENRY, program & production manager.  
LYNN S. SUMNER, engineering manager.  
JOLAN SMOAK, transmitter supervisor.

A-1252

## WRJA-TV

Sumter

Ch. 27

**Licensee:** South Carolina ETV Commission.

**Studio:** 18 N. Harvin St., Sumter, SC 29150.

**Technical Facilities:** Channel No. 27 (548-554 MHz). Authorized power: 787-kw max. & 339-kw horizontal visual, 78.7-kw aural. Antenna: 1163-ft. above av. terrain, 1195-ft. above ground, 1335-ft. above sea level.

Latitude	33°	52'	52''
Longitude	80°	16'	14''

**Transmitter:** 2-mi. S of Hwy. 378, 4-mi. SE of Sumter.

**Satellite Earth Station:** Collins, 10-meter; Collins, Rockwell receivers.

**FM Affiliate:** WRJA-FM, 100-kw, 88.1 MHz (No. 201), 1000-ft.

**Ownership:** South Carolina ETV Commission.

**Began Operation:** September 2, 1975.

**Personnel:**  
JAMES BARNARD, station manager.  
EDWARD SEXAUER, programming manager.  
LESLIE (HAP) GRIFFIN, transmitter supervisor.

## SOUTH DAKOTA

### KDSD-TV

Aberdeen

Ch. 16

**Licensee:** State Board of Directors for ETV, 414 E. Clark, Vermillion, SD 57069-2390.

**Studios:** See KUSD-TV Vermillion & KESD-TV, Brookings.

**Telephone:** 605-325-3331.

**Technical Facilities:** Channel No. 16 (482-488 MHz). Authorized power: 674-kw max. & 537-kw horizontal visual, 103-kw max. & 81.3-kw horizontal aural. Antenna: 1170-ft. above av. terrain, 1066-ft. above ground, 2924-ft. above sea level.

Latitude	45°	29'	55''
Longitude	97°	40'	35''

Holds CP for change to 1349-kw max. visual, 1170-ft. above av. terrain, 1034-ft. above ground, 2892-ft. above sea level. BPET-8703041B.

**Transmitter:** 8-mi. E of Pierpont.

**FM Affiliate:** KDSD-FM, 70-kw, 90.9 MHz (No. 215).

**Ownership:** State of South Dakota.

**Began Operation:** January 1, 1972.

**Represented (legal):** Cohn & Marks.

**Personnel:** See KUSD-TV, Vermillion.

### KESD-TV

Brookings

Ch. 8

**Licensee:** State Board of Directors for ETV.

**Studio:** South Dakota State University, Brookings, SD 57007.

**Mailing Address:** Box 2218 B, Pugsley Center, Brookings, SD 57007-0894.

**Telephone:** 605-688-4191.

**Technical Facilities:** Channel No. 8 (180-186 MHz). Authorized power: 245-kw visual, 45.7-kw aural. Antenna: 750-ft. above av. terrain, 800-ft. above ground, 2549-ft. above sea level.

Latitude	44°	20'	10''
Longitude	97°	13'	41''

**Transmitter:** 3-mi. S of Hetland.

**Satellite Earth Station:** Collins, 10-meter; Collins receivers.

**FM Affiliate:** KESD, 38-kw, 88.3 MHz (No. 202), 610-ft.

**News Service:** AP.

**Ownership:** State of South Dakota.

**Began Operation:** February 4, 1968.

**Represented (legal):** Cohn & Marks.

**Personnel:**  
PETER EGART, general manager.

## KPSD-TV

Eagle Butte

Ch. 13

**Licensee:** State Board of Directors for ETV, 414 E. Clark, Vermillion, SD 57069-2390.

**Studios:** See KUSD-TV Vermillion & KESD-TV, Brookings.

**Telephone:** 605-739-3141.

**Technical Facilities:** Channel No. 13 (210-216 MHz). Authorized power: 316-kw visual, 31.6-kw aural. Antenna: 1700-ft. above av. terrain, 1696-ft. above ground, 4313-ft. above sea level.

Latitude	45°	03'	20''
Longitude	102°	15'	40''

**Transmitter:** 12-mi. NW of Faith.

**Ownership:** State of South Dakota.

**Began Operation:** September 16, 1974.

**Personnel:** See KUSD-TV, Vermillion.

## KQSD-TV

Lowry

Ch. 11

**Licensee:** State Board of Directors for ETV, 414 E. Clark, Vermillion, SD 57069-2390.

**Studios:** See KUSD-TV Vermillion & KESD-TV, Brookings.

**Telephone:** 605-649-7695.

**Technical Facilities:** Channel No. 11 (198-204 MHz). Authorized power: 234-kw visual, 28.2-kw aural. Antenna: 1040-ft. above av. terrain, 826-ft. above ground, 3066-ft. above sea level.

Latitude	45°	16'	34''
Longitude	99°	59'	03''

**Transmitter:** 3-mi. S of Lowry.

**Ownership:** State of South Dakota.

**Began Operation:** March 9, 1976.

**Personnel:** See KUSD-TV, Vermillion.

## KZSD-TV

Martin

Ch. 8

**Licensee:** State Board of Directors for ETV, 414 E. Clark, Vermillion, SD 57069-2390.

**Studios:** See KUSD-TV Vermillion & KESD-TV, Brookings.

**Telephone:** 605-462-6257.

1988 Edition

**Technical Facilities:** Channel No. 8 (180-186 MHz). Authorized power: 269-kw visual, 30.2-kw aural. Antenna: 870-ft. above av. terrain, 653-ft. above ground, 3750-ft. above sea level.

Latitude	43°	25'	55''
Longitude	101°	32'	50''

**Transmitter:** 3-mi. SW of Longvalley.

**Ownership:** State of South Dakota.

**Began Operation:** February 9, 1978.

**Personnel:** See KUSD-TV, Vermillion.

## KTSD-TV

Pierre

Ch. 10

**Licensee:** State Board of Directors of ETV, 414 E. Clark, Vermillion, SD 57069-2390.

**Studios:** See KUSD-TV Vermillion & KESD-TV, Brookings.

**Telephone:** 605-473-5211.

**Technical Facilities:** Channel No. 10 (192-198 MHz). Authorized power: 316-kw max. & 269-kw horizontal visual, 37.1-kw max. & 31.6-kw horizontal aural. Antenna: 1600-ft. above av. terrain, 1326-ft. above ground, 3404-ft. above sea level.

Latitude	43°	57'	55''
Longitude	99°	35'	56''

**Transmitter:** 6-mi. N of Reliance, SD.

**FM Affiliate:** KTSD-FM, 100-kw, 91.1 MHz (No. 216).

**Ownership:** State of South Dakota.

**Began Operation:** August 1, 1970.

**Personnel:** See KUSD-TV, Vermillion.

## KBHE-TV

Rapid City

Ch. 9

**Licensee:** State Board of Directors for ETV, 414 E. Clark, Vermillion, SD 57069-2390.

**Studios:** See KUSD-TV Vermillion & KESD-TV, Brookings.

**Telephone:** 605-394-2241.

**Technical Facilities:** Channel No. 9 (186-192 MHz). Authorized power: 39.8-kw visual, 7.2-kw aural. Antenna: 650-ft. above av. terrain, 467-ft. above ground, 4305-ft. above sea level.

Latitude	44°	03'	09''
Longitude	103°	14'	38''

**Transmitter:** Hwy. 16 & Skyline Dr.

**FM Affiliate:** KHBE-FM, 9.8-kw, 89.3 MHz (No. 207).

**Ownership:** State of South Dakota.

**Began Operation:** September 13, 1967.

**Personnel:** See KUSD-TV, Vermillion.

## KUSD-TV

Vermillion

Ch. 2

**Licensee:** State Board of Directors for ETV, 414 E. Clark, Vermillion, SD 57069-2390.

**Studio:** E. O. Lawrence Telecommunications Center, U. of SD Campus.

**Telephone:** 605-677-5861.

## Public/ETV Stations

**Technical Facilities:** Channel No. 2 (54-60 MHz). Authorized power: 100-kw visual, 20-kw aural. Antenna: 760-ft. above av. terrain, 657-ft. above ground, 2167-ft. above sea level.

Latitude	43°	03'	00''
Longitude	97°	47'	12''

**Transmitter:** 2-mi. S of Beresford, SD.

**Satellite Earth Station:** Collins, 10-meter; Collins, Scientific-Atlanta receivers.

**AM Affiliate:** KUSD, 1-kw, 690 kHz.

**FM Affiliate:** KUSD-FM, 50-kw, 89.7 MHz (No. 209).

**Ownership:** State of South Dakota.

**Began Operation:** July 5, 1961.

**Represented (legal):** Cohn & Marks.

**Personnel:**

DAVID LEONARD, executive director.  
LARRY MILLER, deputy executive director.  
JAMES PRUSHA, director of engineering.  
AL KIRTS, director of acquisition & scheduling.  
RICHARD MULLER, executive producer.

## TENNESSEE

### WTCI

Chattanooga

Ch. 45

**Licensee:** The Greater Chattanooga Public Television Corp., 4411 Amnicola Hwy., Chattanooga, TN 37406.

**Studio:** 4411 Amnicola Highway, Chattanooga, TN 37406.

**Technical Facilities:** Channel No. 45 (656-662 MHz). Authorized power: 741-kw max. & 617-kw horizontal visual, 123-kw aural. Antenna: 951-ft. above av. terrain, 296-ft. above ground, 2308-ft. above sea level.

Latitude	35°	12'	26''
Longitude	85°	16'	52''

**Transmitter:** 12-mi. N of Chattanooga.

**Satellite Earth Station:** Andrew, 10-meter C-band; Collins, Scientific-Atlanta receivers.

**Ownership:** Non-profit corp. W. L. Gerdes, chmn.; Vernon Cox, vice chmn.; Steven Miller, secy.; Rick Veach, treas.

**Began Operation:** March 3, 1970.

**Represented (legal):** Dow, Lohnes & Albertson.

**Represented (engineering):** John F. X. Browne & Associates.

**Personnel:**

WALTER A. ALLEY, general manager.  
DENNIS P. MADDOX, chief engineer.

### WCTE

Cookeville

Ch. 22

**Licensee:** Upper Cumberland Broadcast Council, Box 2040, Cookeville, TN 38502-2040.

**Studio:** Box 2040, Cookeville, TN 38502-2040.

**Technical Facilities:** Channel No. 22 (518-524 MHz). Authorized power: 661-kw max. & 427-kw horizontal visual, 77.6-kw horizontal aural. Antenna: 1390-ft. above av. terrain, 802-ft. above ground, 2802-ft. above sea level.

Latitude	36°	10'	26''
Longitude	85°	20'	37''

Holds CP for change to 1314-kw max. visual, 1395-ft. above av. terrain, 776-ft. above ground, 2773-ft. above sea level. BPET-860630KF.

**Transmitter:** 8.5-mi. E of Cookeville.

**Satellite Earth Stations:** Collins, 10-meter; Collins receivers.

**Ownership:** Non-profit corp. John Gentry, chmn.; J. C. Driver, vice chmn.; Opliss Walker, secy.; Bill Ray Jr., treas.

**Began Operation:** August 21, 1978. Transfer to local corp. from Tennessee State Board of Education approved by FCC in 1985.

**Personnel:**

RICHARD CASTLE, general manager.  
SUE GIBBONS, traffic manager.  
ART VOGT, chief engineer.

## WLJT-TV

Lexington

Ch. 11

**Licensee:** West Tennessee Public TV Council Inc., Clement Hall, Martin, TN 38238.

**Studio:** U. of Tennessee at Martin campus.

**Technical Facilities:** Channel No. 11 (198-204 MHz). Authorized power: 316-kw visual, 63.1-kw aural. Antenna: 640-ft. above av. terrain, 499-ft. above ground, 1167-ft. above sea level.

Latitude	35°	42'	12''
Longitude	88°	36'	10''

**Transmitter:** 13.5-mi. W of Lexington.

**Satellite Earth Stations:** 3 in operation; Scientific-Atlanta receivers.

**Ownership:** Non-profit corp. Bettie Graham, pres.; Dr. David Briody, v.p.; Alice Houff, secy.; Jimmy Harrison, treas.

**Began Operation:** February 13, 1968.

**Personnel:**

DARRELL ROWLETT, general manager.  
HERMAN WILLIAMS, chief engineer.  
JOHN HARRIS, business manager.  
SHERI COLEMAN, producer/director.  
DEBBIE ANDERSON, development.  
A. C. FULCHER, production engineer.  
KATRINA COBB, program operations & traffic manager.

## WKNO-TV

Memphis

Ch. 10

**Licensee:** Memphis Community Television Foundation, Memphis, TN.

**Studio:** Memphis State University, Memphis, TN 38152.

**Telephone:** 901-458-2521.

**Technical Facilities:** Channel No. 10 (192-198 MHz). Authorized power: 282-kw visual, 56.2-kw aural. Antenna: 1080-ft. above av. terrain, 1114-ft. above ground, 1449-ft. above sea level.

Latitude	35°	09'	17''
Longitude	89°	49'	20''

**Transmitter:** 7192 Raleigh-LaGrange Rd.

**Satellite Earth Stations:** Collins, 10-meter C-band; Scientific-Atlanta, 10-meter C-band; Collins, Scientific-Atlanta receivers.

**FM Affiliate:** WKNO-FM, 40-kw, 91.1 MHz (No. 216), 580-ft.

**Ownership:** Memphis Community Television Foundation. Robert J. Schroeder, chmn.; W. Wayne Godwin, treas.

**Began Operation:** June 25, 1956.

**Represented (legal):** Schwartz, Woods & Miller.

**Represented (engineering):** Kessler & Gehman Associates.

**Personnel:**

W. WAYNE GODWIN, general manager.  
MILT DAVIS JR., director of broadcasting.  
PAT LANE, chief engineer.

**WDCN**

Nashville

Ch. 8

**Licensee:** Metropolitan Board of Public Education, Box 120609, Nashville, TN 37212.

**Studio:** 161 Rains Ave., Nashville, TN 37203.

**Telephone:** 615-259-9325.

**Technical Facilities:** Channel No. 8 (180-186 MHz). Authorized power: 295-kw visual, 29.5-kw aural. Antenna: 1280-ft. above av. terrain, 942-ft. above ground, 2049-ft. above sea level.

Latitude	36°	02'	49''
Longitude	86°	49'	49''

**Transmitter:** 1406 Old Hickory Blvd., Nashville.

**Multichannel TV Sound:** Stereo only.

**Satellite Earth Stations:** Andrew, 10-meter C-band; Collins, 10-meter; Collins, Scientific-Atlanta receivers.

**Ownership:** Metropolitan Board of Public Education.

**Began Operation:** September 10, 1962.

**Represented (legal):** Schwartz, Woods & Miller.

**Personnel:**

ROBERT L. SHEPHERD, general manager.  
GAYLORD L. AYERS, program manager.  
CARL C. SHIRLEY, chief engineer.  
ANDREW P. DAVIS, promotion director.

**WSJK-TV**

Sneedville

Ch. 2

**Licensee:** East Tennessee Public Communications Corp., 209 Communications Bldg., U. of Tennessee, Knoxville, TN 37996-0321.

**Studio:** 209 Communications Bldg., U. of Tennessee, Knoxville, TN 37996-0321.

**Telephone:** 615-974-5281, Knoxville.

**Technical Facilities:** Channel No. 2 (54-60 MHz). Authorized power: 100-kw visual, 20-kw aural. Antenna: 1760-ft. above av. terrain, 499-ft. above ground, 3178-ft. above sea level.

Latitude	36°	22'	52''
Longitude	83°	10'	48''

**Transmitter:** Approx. 10-mi. S of Sneedville.

**Satellite Earth Station:** Collins, 10-meter; Collins, SBS receivers.

**Ownership:** Non-profit corp. Neal Branch, chmn.; Natalie Halsam, 1st vice chmn.; Frank W. DeFriece Jr., 2nd vice chmn.; Raymond Shirley, secy.; Richard Meschendorf, treas.

**Began Operation:** March 15, 1967. Transfer to present owner approved by FCC August 17, 1983.

**Personnel:**

AL CURTIS, general manager.  
JIMMY TINDELL, station manager.  
HOP EDWARDS, program manager.  
ELAINE TOMBER, production manager.  
MIKE KNIGHT, chief engineer.  
JIM KUEHN, director of development.

1988 Edition

**TEXAS****KACV**

Amarillo

Ch. 2

**Grantee:** Amarillo Jr. College District, Box 447, Amarillo, TX 79178.

**Studio:** 2408 S. Jackson, Amarillo, TX 79109.

**Mailing Address:** Box 447, Amarillo, TX 79178.

**Telephone:** 806-371-5230.

**Technical Facilities:** Channel No. 2 (54-60 MHz). Authorized power: 100-kw visual, 10-kw aural. Antenna: 1404.6-ft. above av. terrain, 1360-ft. above ground, 4792-ft. above sea level.

Latitude	35°	20'	33.0''
Longitude	101°	49'	20.5''

**Transmitter:** 1.4-mi. NNE of I-87 & Givens Ave.

**Ownership:** Public educational institution, State of Texas.

**Scheduled to Begin Operation:** Early 1988.

**Represented (legal):** Roy F. Perkins.

**Represented (engineering):** William B. Carr & Associates.

**Personnel:**

GEORGE T. MILLER, president.

**KLRU**

Austin

Ch. 18

**Licensee:** Capital of Texas Public Telecommunications Council, Box 7158, Austin, TX 78713.

**Studio:** Communication Center, The University of Texas, Austin, TX 78713.

**Telephone:** 512-471-4811.

**Technical Facilities:** Channel No. 18 (494-500 MHz). Authorized power: 1815.5-kw visual, 375.8-kw aural. Antenna: 1100-ft. above av. terrain, 1184-ft. above ground, 2049-ft. above sea level.

Latitude	30°	19'	20''
Longitude	97°	48'	10''

**Transmitter:** Trail of the Madrones, 5-mi. W of Austin.

**Satellite Earth Station:** Andrew, 10-meter C-band; Collins receivers.

**Ownership:** Capital of Texas Public Telecommunications Council.

**Began Operation:** May 3, 1979.

**Represented (legal):** Cohn & Marks.

**Personnel:**

BILL ARHOS, vice president, programming & station manager.  
KATHY WHITE, vice president, business & finance.  
JACK WELLS, chief engineer.  
LINDA SCHMID, director of instructional TV.

**KITU**

Beaumont

Ch. 34

**Licensee:** Community Educational Television, Box 938, Mauriceville, TX 77626.

**Studio:** Rte. 3, Box 938, Orange, TX 77630.

**Telephone:** 409-745-3434.

## Public/ETV Stations

**Technical Facilities:** Channel No. 34 (590-596 MHz). Authorized power: 1175-kw max. visual, 117-kw max. aural. Antenna: 1025-ft. above av. terrain, 1027-ft. above ground, 1047-ft. above sea level.

Latitude	30°	10'	41''
Longitude	93°	54'	26''

**Transmitter:** 1.15-mi. SW of Hwys. 1130 & 1136, near Vidor.

**Satellite Earth Station:** C-band; Scientific-Atlanta receivers.

**Ownership:** Non-profit corp. Paul F. Crouch, pres.-dir.; Norman J. Juggert, secy.-dir. Crouch & Juggert have interest in Trinity Bcstg. Network Inc. See Group Ownership of Television Stations.

**Began Operation:** June 20, 1986.

**Represented (legal):** May & Dunne.

**Personnel:**

RICHARD S. TALLENT, general manager & chief engineer.

### KNCT

Belton

Ch. 46

**Licensee:** Central Texas College, Hwy. 190 West, Killeen, TX 76541.

**Studio:** Central Texas College, Hwy. 190 West, Killeen, TX 76541.

**Telephone:** 817-526-1176.

**Technical Facilities:** Channel No. 46 (662-668 MHz). Authorized power: 1480-kw max. visual, 148-kw max. aural. Antenna: 970-ft. above av. terrain, 993-ft. above ground, 1009-ft. above sea level.

Latitude	30°	59'	12''
Longitude	97°	37'	47''

**Transmitter:** Ranch of A. E. Fant, S shore of Stillhoose Hollow Reservoir.

**Satellite Earth Station:** Collins, 10-meter; Collins receivers.

**Ownership:** State institution. W. A. Roach, pres.; J. A. Darossett, v.p.; Mrs. Linus D. Frederick, secy.

**Began Operation:** November 23, 1970.

**Represented (legal):** Roy Perkins.

**Personnel:**

EDWARD B. JASUTA JR., general manager.  
NOEL T. SMITH, station manager.  
LEE ROY FRANKLIN, chief engineer.

### KAMU-TV

College Station

Ch. 15

**Licensee:** Texas A & M University, College Station, TX 77843.

**Studio:** Joe H. Moore Communication Center, Houston & Russell Sts., Texas A & M University.

**Telephone:** 713-845-5611. TWX: 910-880-4425.

**Technical Facilities:** Channel No. 15 (476-482 MHz). Authorized power: 23.3-kw max. & 22.9-kw horizontal visual, 2.32-kw max. & 2.29-kw horizontal aural. Antenna: 390-ft. above av. terrain, 377-ft. above ground, 690-ft. above sea level.

Latitude	30°	37'	48''
Longitude	96°	20'	33''

**Transmitter:** Hensel Park, College Station.

**Satellite Earth Stations:** Collins, 10-meter; Collins, Drake, M/A-Com, Rockwell receivers.

**Ownership:** Texas A & M University.

**Began Operation:** February 15, 1970.

A-1256

**Personnel:**

DR. MEL CHASTAIN, general manager.  
ROD ZENT, station manager.  
RODGER LEWIS, program director.  
WAYNE PECENA, chief engineer.

### KEDT

Corpus Christi

Ch. 16

**Licensee:** South Texas Public Broadcasting System, Box 416, Corpus Christi, TX 78403-0416.

**Studio:** 4455 S. Padre Island Dr., No. 38, Corpus Christi, TX 78411.

**Telephone:** 512-855-2213.

**Technical Facilities:** Channel No. 16 (482-488 MHz). Authorized power: 1480-kw max. & 468-kw horizontal visual, 148-kw max. & 46.8-kw horizontal aural. Antenna: 970-ft. above av. terrain, 996-ft. above ground, 1045-ft. above sea level.

Latitude	27°	39'	12''
Longitude	97°	33'	55''

**Transmitter:** NW corner of Chapman Ranch, 4.8-mi. SE of Petronila.

**Satellite Earth Stations:** Andrew, 10-meter C-band; Microdyne, 3.66-meter C-band; Collins receivers.

**News Service:** AP.

**Ownership:** Non-profit organization. Robert M. Kendrick, chmn.; Phillip Plant, vice chmn.; William H. Keys, secy.

**Began Operation:** October 15, 1972.

**Represented (legal):** Cohn & Marks.

**Personnel:**

TERREL L. CASS, president & general manager.  
MIKE NEIBAUER, chief engineer.  
ROY HAMMOND, production manager.  
GERALDINE KROLOFF, instructional television director.  
MYRA LOMBARDO, marketing/development director.

### KERA-TV

Dallas

Ch. 13

**Licensee:** North Texas Public Bcstg. Inc., 3000 Harry Hines Blvd., Dallas, TX 75201.

**Studio:** 3000 Harry Hines Blvd., Dallas, TX 75201.

**Telephone:** 214-871-1390.

**Technical Facilities:** Channel No. 13 (210-216 MHz). Authorized power: 316-kw visual, 31.6-kw aural. Antenna: 1540-ft. above av. terrain, 1347-ft. above ground, 2147-ft. above sea level.

Latitude	32°	34'	43''
Longitude	96°	57'	12''

**Transmitter:** Hwy. 67 S, Cedar Hill, TX.

**Multichannel TV Sound:** Stereo and separate audio program.

**Satellite Earth Stations:** Collins, 10-meter; Scientific-Atlanta, 3.2-meter; Collins, Scientific-Atlanta receivers.

**FM Affiliate:** KERA-FM, 95-kw, 90.1 MHz (No. 211), 1260-ft.

**News Service:** AP.

**Ownership:** Non-profit corp. Dr. Richard J. Meyer, pres.; Edward M. Fishman, secy.

**Began Operation:** September 11, 1960. Present licensee formed after settlement agreement between North Texas Public Bcstg. Inc. & Channel Two Foundation Inc., approved by FCC Dec. 5, 1985.

**Represented (legal):** Schwartz, Woods & Miller.

**Personnel:**

DR. RICHARD J. MEYER, president & general manager.  
RAY SWENSON, vice president, technical services.  
SUSAN HARMON, vice president & FM station manager.  
PAT PERINI, vice president, programming.

R. D. TAAFFE, vice president & controller.  
 CLYDE MILLER, vice president & chief engineer.  
 WAID BLAIR, production manager.  
 ROBERTA WEDLAN, vice president, corporate communications & promotion.  
 DONALD BOSWELL, vice president, marketing & corporate development.  
 LES WALKER, vice president, finance & administration.  
 BRANDON BARNES, director, Denton Channel 2.  
 JEANNE BRODEUR, director, development & capital campaign.  
 MIKE SEYMOUR, director, broadcasting.

## KCOS

El Paso

Ch. 13

**Licensee:** El Paso Public Television Foundation, Box 650, El Paso, TX 79968.

**Studio:** Room 105, Education Bldg., University of Texas, El Paso Campus.

**Mailing Address:** Box 650, El Paso, TX 79968.

**Technical Facilities:** Channel No. 13 (210-216 MHz). Authorized power: 229-kw max. & 195-kw horizontal visual, 22.9-kw max. aural & 19.5-kw horizontal aural. Antenna: 820-ft. above av. terrain, 296-ft. above ground, 4916-ft. above sea level.

Latitude	31°	47'	17''
Longitude	106°	28'	46''

**Transmitter:** South slope of Franklin Mtn.

**Satellite Earth Station:** Collins, 10-meter; Rockwell receivers.

**Ownership:** Non-profit organization. James McIntyre, chmn.

**Began Operation:** August 18, 1978.

**Represented (legal):** Cohn & Marks.

**Personnel:**

JOHN KASDAN, general manager.  
 REX NIELSON, chief engineer.  
 KATHY BURNETT, program manager.

## KLUJ

Harlingen

Ch. 44

**Licensee:** Community Educational Television Inc., 855 N. Barham Rd., San Marcos, CA 92069.

**Studio:** 501 New Hampshire Rd., Harlingen, TX 78550.

**Technical Facilities:** Channel No. 44 (650-656 MHz). Authorized power: 1738-kw max. visual, 174-kw max. aural. Antenna: 971-ft. above av. terrain, 972-ft. above ground, 1017-ft. above sea level.

Latitude	26°	13'	00''
Longitude	97°	46'	48''

**Transmitter:** 1.5-mi. WSW of intersection of Wilson Tract & Primera Rd., near Primera.

**Ownership:** Non-profit corp. Jane Duff, v.p.; Norman Juggert, secy. See Trinity Bcstg. Network in Group Ownership of Television Stations.

**Began Operation:** June 25, 1984.

**Represented (engineering):** Smith & Powstenko.

**Personnel:**

JOHN JACOBSON, station manager.

## KMBH

Harlingen

Ch. 60

**Licensee:** RGV Educational Bcstg. Inc., Box 2147, Harlingen, TX 78551.

**Studio:** 1701 Tennessee Ave., Harlingen, TX 78550.

**Telephone:** 512-421-4111.

**Technical Facilities:** Channel No. 60 (746-752 MHz). Authorized power: 2257.93-kw max. visual, 225.79-kw max. aural. Antenna: 1221-ft. above av. terrain, 1244-ft. above ground, 1774-ft. above sea level.

Latitude	26°	07'	14''
Longitude	97°	49'	18''

**Transmitter:** Hwy. 506, 2-mi. S of La Feria.

**Satellite Earth Stations:** SatCom, 7.5-meter C-band; Comtech, 5-meter C-band; Microdyne, Scientific-Atlanta receivers.

**Ownership:** Non-profit corp. Ruben R. Cardenas, chmn.; Randall Feldman, pres.; Fr. Leo Ferreira, v.p.; Dora Lee Rodriguez, secy.; Angela Villareal, treas.

**Began Operation:** 1983; left air Aug. 1983; returned to air Oct. 1985.

**Represented (legal):** Ross & Hardies.

**Represented (engineering):** W. K. Associates.

**Personnel:**

RANDALL FELDMAN, president & general manager.  
 ROSALINDA PRADO, business manager.  
 ADRIANA MEDRANO, program manager.  
 FRANCES MORRIS, membership manager.  
 DAHLIA E. BETANCOURT, auction manager.  
 XAVIER ALEGRIA, production manager.  
 SARAH E. RODRIGUEZ, producer/director.  
 LUIS R. PENA, master control operator.  
 MICHAEL SPAIN, master control operator.  
 ABEL GONZALEZ, master control operator.  
 RICARDO LEAL, master control operator.  
 EDDIE J. SIMONE, chief engineer.

## KETH

Houston

Ch. 14

**Grantee:** Community Educational TV of Houston Inc., 3105 Senior Rd., Sugar Land, TX 77478.

**Studio:** 3105 Senior Rd., Sugar Land, TX 77478.

**Telephone:** 713-438-7009.

**Technical Facilities:** Channel No. 14 (470-476 MHz). Authorized power: 4457-kw max. visual, 445.7-kw max. aural. Antenna: 1437-ft. above av. terrain, 1414-ft. above ground, 1489-ft. above sea level.

Latitude	29°	33'	25''
Longitude	95°	30'	04''

**Transmitter:** 3101 Senior Road.

**Ownership:** Non-profit corp. For other interests, see Trinity Bcstg. Network in Group Ownership of TV Stations.

**Began Operation:** July 16, 1987.

**Represented (legal):** May & Dunne.

**Represented (engineering):** John F. X. Browne & Associates Inc.

**Personnel:**

JIM THOMPSON, general manager.  
 JACK TUDOR, chief engineer.

## KUHT

Houston

Ch. 8

**Licensee:** University of Houston, 4513 Cullen Blvd., Houston, TX 77004.

**Studio:** 4513 Cullen Blvd.

**Telephone:** 713-748-6814.

**Technical Facilities:** Channel No. 8 (180-186 MHz). Authorized power: 316-kw visual, 316-kw aural. Antenna: 1851-ft. above av. terrain, 1970-ft. above ground, 1916-ft. above sea level.

Latitude	29°	34'	28''
Longitude	95°	29'	37''

**Transmitter:** 4-mi. SE of Missouri City.

## Public/ETV Stations

**Multichannel TV Sound:** Stereo only.

**Satellite Earth Station:** Collins, 10-meter; Harris, Rockwell, Scientific-Atlanta receivers.

**FM Affiliate:** KUHF, 100-kw, 88.7 MHz (No. 204), 1200-ft.

**Ownership:** University of Houston. John Kolb, chmn., Board of Regents.

**Began Operation:** May 25, 1953.

**Represented (legal):** Dow, Lohnes & Albertson.

**Personnel:**

JAMES L. BAUER, station manager.  
STEVEN GRAY, program director.  
AL LEVERICK, chief engineer.

### KTXT-TV

**Lubbock**

**Ch. 5**

**Licensee:** Texas Tech University, Tech Station Box 4359, Lubbock, TX 79409.

**Studio:** Texas Tech Campus, Lubbock, TX 79409.

**Telephone:** 806-742-2209.

**Technical Facilities:** Channel No. 5 (76-82 MHz). Authorized power: 100-kw visual, 25-kw aural. Antenna: 801-ft. above av. terrain, 817-ft. above ground, 4042-ft. above sea level.

Latitude	33°	34'	55''
Longitude	101°	53'	25''

**Transmitter:** Texas Tech Campus.

**Satellite Earth Station:** Collins, 10-meter; Collins, Apollo receivers.

**FM Affiliate:** KTXT-FM, 5-kw, 88.1 MHz (No. 201).

**Ownership:** State institution.

**Began Operation:** October 16, 1962.

**Personnel:**

JOHN W. HENSON, station manager.

### KOCV-TV

**Odessa**

**Ch. 36**

**Licensee:** Odessa Junior College District, 201 W. University Blvd., Odessa, TX 79764.

**Studio:** 201 W. University Blvd., Odessa, TX 79764.

**Telephone:** 915-335-6336.

**Technical Facilities:** Channel No. 36 (602-608 MHz). Authorized power: 515-kw max. visual, 51.5-kw max. aural. Antenna: 307-ft. above av. terrain, 317-ft. above ground, 3207-ft. above sea level.

Latitude	31°	51'	59''
Longitude	102°	22'	50''

**Transmitter:** 201 W. University Blvd., Odessa.

**Satellite Earth Station:** SatCom, 7-meter C-band.

**FM Affiliate:** KOCV-FM, 5-kw, 91.3 MHz.

**Ownership:** Public educational institution.

**Began Operation:** March 24, 1986.

**Represented (legal):** Cohn & Marks.

**Personnel:**

JOHN McCARROLL, general manager.  
HARRY TYLER, station manager.  
BOB BORUM, director of operations/engineering.  
DORIS ROBERTS, program/traffic director.  
CATHI HALFORD, membership/volunteer director.

## KLRN-TV

**San Antonio**

**Ch. 9**

**Licensee:** Alamo Public Telecommunications Council, Box 9, San Antonio, TX 78291.

**Studio:** 801 S. Bowie St., San Antonio, TX 78205.

**Telephone:** 512-222-8041.

**Technical Facilities:** Channel No. 9 (186-192 MHz). Authorized power: 309-kw max. visual, 31.3-kw max. aural. Antenna: 930-ft. above av. terrain, 1051-ft. above ground, 1541-ft. above sea level.

Latitude	29°	19'	33''
Longitude	98°	21'	25''

**Transmitter:** Calaveras Lake at 9445 S. Foster Rd., San Antonio.

**Satellite Earth Station:** SatCom, 7-meter; Scientific-Atlanta receivers.

**Ownership:** Southwest Texas Public Broadcasting Council, non-profit organization.

**Began Operation:** September 10, 1962.

**Represented (legal):** Cohn & Marks.

**Personnel:**

HOWARD D. GUTIN, president & general manager.  
JOANNE WINIK, vice president & station manager.  
BILL ARHOS, vice president, programming.  
KATHY WHITE, vice president, finance.  
GENE DOREN, vice president, engineering.  
JAMES ULLRICH, director of instructional programming.  
LIZ KLIMBACK, director of public information.

## UTAH

### KULC

**Ogden**

**Ch. 9**

**Licensee:** Utah State Board of Regents, University of Utah, Salt Lake City, UT 84112.

**Studio:** 101 Gardner Hall, U. of Utah, Salt Lake City, UT 84112.

**Telephone:** 801-581-7999.

**Technical Facilities:** Channel No. 9 (186-192 MHz). Authorized power: 166-kw visual, 16.6-kw aural. Antenna: 2931-ft. above av. terrain, 78-ft. above ground, 8529-ft. above sea level.

Latitude	40°	36'	30''
Longitude	112°	09'	34''

**Transmitter:** Mt. Vision, 17-mi. SW of Salt Lake City.

**Satellite Earth Station:** Andrew, 9-meter; Rockwell receivers.

**Ownership:** Public educational institution, State of Utah.

**Began Operation:** December 1, 1986.

**Represented (legal):** William Evans.

**Represented (engineering):** Hammett & Edison Inc.

**Personnel:**

FRED ESPLIN, general manager.  
DON BULLEN, operations manager.  
CLARK W. RHOADS, engineering director.  
SCOTT CHAFFIN, program director.  
SUSAN KOLES, promotion director.



**KBYU-TV**

Provo

Ch. 11

**Licensee:** Brigham Young University, Provo, UT 84602.**Studio:** Harris Fine Arts Center, Brigham Young University, Provo, UT 84602.**Telephone:** 801-378-3551.**Technical Facilities:** Channel No. 11 (198-204 MHz). Authorized power: 162-kw visual, 32.4-kw aural. Antenna: 2943-ft. above av. terrain, 89-ft. above ground, 8556-ft. above sea level.

Latitude	40°	36'	28''
Longitude	112°	09'	33''

**Transmitter:** Mt. Vision, approx. 37-mi. NW of Provo.**Satellite Earth Stations:** Andrew, 10-meter C-band; Scientific-Atlanta, 4.7-meter C-band; Andrew, Scientific-Atlanta receivers.**FM Affiliate:** KBYU-FM, 32-kw, 88.9 MHz (No. 205), 2912-ft.**News Service:** UPI.**Ownership:** Private institution. Jeffrey R. Holland, pres.**Began Operation:** November 15, 1965.**Represented (legal):** Wilkinson, Barker, Knauer & Quinn.**Represented (engineering):** Cohen & Dippell.**Personnel:**

THOMAS A. GRIFFITHS, general manager.  
 R. BRUCE REED, assistant general manager.  
 MEL ROGERS, station manager.  
 BARBARA HAMMOND, program manager.  
 LYNN EDWARDS, chief engineer.  
 BILL SILCOCK, news & public affairs manager.  
 KATHRYN CALDWELL, public information manager.  
 JAY SUMSION, production manager.  
 BOB GILLMAN, operations manager.  
 BILL CHERRY, development manager.  
 TERESA MINOR, office manager.  
 HOWARD MITCHELL, marketing manager.

**KUED**

Salt Lake City

Ch. 7

**Licensee:** University of Utah, Salt Lake City, UT 84112.**Studio:** University campus.**Telephone:** 801-581-7777.**Technical Facilities:** Channel No. 7 (174-180 MHz). Authorized power: 155-kw visual, 24.8-kw aural. Antenna: 3000-ft. above av. terrain, 204-ft. above ground, 8605-ft. above sea level.

Latitude	40°	36'	29''
Longitude	112°	09'	36''

**Transmitter:** Oquirrh Mountains, 17-mi. SSW of Salt Lake City.**Multichannel TV Sound:** Stereo and separate audio program.**Satellite Earth Station:** Collins, 10-meter; Collins, M/A-Com, RCA, Rockwell receivers.**FM Affiliate:** KUER, 38-kw, 90.1 MHz (No. 211), 2929-ft.**Ownership:** University of Utah.**Began Operation:** January 20, 1958.**Represented (legal):** Dow, Lohnes & Albertson.**Personnel:**

FRED C. ESPLIN, general manager.  
 LARRY S. SMITH, business manager.  
 SCOTT CHAFFIN, program manager.  
 DOUGLAS SCHREMS, production manager.  
 CLARK RHOADS, director of engineering/operations.

1988 Edition

**VERMONT****WETK**

Burlington

Ch. 33

**Licensee:** U. of Vermont & State Agricultural College, Educational TV, Burlington, VT 05401.**Studio:** Ethan Allen Ave., Winooski, VT 05404.**Telephone:** 802-655-4800.**Technical Facilities:** Channel No. 33 (584-590 MHz). Authorized power: 251-kw visual, 50.1-kw aural. Antenna: 2680-ft. above av. terrain, 96-ft. above ground, 4130-ft. above sea level.

Latitude	44°	31'	32''
Longitude	72°	48'	54''

Holds CP for change to 1000-kw max. visual, 2674-ft. above av. terrain, 98-ft. above ground, 4066-ft. above sea level. BPET-870316KI.

**Transmitter:** Summit of Mt. Mansfield.**Satellite Earth Station:** Collins, 10-meter; Collins receivers.**Ownership:** U. of Vermont & State Agricultural College.**Began Operation:** October 16, 1967.**Represented (legal):** Covington & Burling.**Personnel:**

HOPE S. GREEN, general manager.  
 MARGERY H. SWIM, assistant general manager & director of programming.

**WVER**

Rutland

Ch. 28

**Licensee:** U. of Vermont & State Agricultural College.**Studio:** Ethan Allen Ave., Winooski, VT 05404.**Technical Facilities:** Channel No. 28 (554-560 MHz). Authorized power: 40.7-kw visual, 7.41-kw aural. Antenna: 1400-ft. above av. terrain, 297-ft. above ground, 2273-ft. above sea level.

Latitude	43°	39'	32''
Longitude	73°	06'	25''

Holds CP for change to 247-kw max. visual, 22.2-kw max. aural, 1402-ft. above av. terrain, 274-ft. above ground, 2250-ft. above sea level. BPET-860106KG.

**Transmitter:** Summit of Grandpa's Knob.**Ownership:** U. of Vermont & State Agricultural College.**Began Operation:** March 18, 1968.**Personnel:** See WETK, Burlington.**WVTB**

St. Johnsbury

Ch. 20

**Licensee:** U. of Vermont & State Agricultural College.**Studio:** Ethan Allen Ave., Winooski, VT 05404.**Technical Facilities:** Channel No. 20 (506-512 MHz). Authorized power: 42.7-kw visual, 7.76-kw aural. Antenna: 1940-ft. above av. terrain, 131-ft. above ground, 3386-ft. above sea level.

Latitude	44°	34'	16''
Longitude	71°	53'	39''

**Transmitter:** Summit of Burke Mtn.

## Public/ETV Stations

**Ownership:** U. of Vermont & State Agricultural College.

**Began Operation:** February 26, 1968.

**Personnel:** See WETK, Burlington.

### WVTA

Windsor

Ch. 41

**Licensee:** U. of Vermont & State Agricultural College.

**Studio:** Ethan Allen Ave., Winooski, VT 05404.

**Technical Facilities:** Channel No. 41 (632-638 MHz). Authorized power: 589-kw visual, 112-kw aural. Antenna: 2260-ft. above av. terrain, 426-ft. above ground, 3291-ft. above sea level.

Latitude	43°	26'	17''
Longitude	72°	27'	08''

**Transmitter:** South Peak, Mt. Ascutney.

**Ownership:** U. of Vermont & State Agricultural College.

**Began Operation:** March 18, 1968.

**Personnel:** See WETK, Burlington.

## VIRGINIA

### WNVC

Fairfax

Ch. 56

**Licensee:** Central Virginia ETV Corp., 23 Sesame St., Richmond, VA 23235.

**Studio:** 8101A Lee Hwy., Falls Church, VA 22042.

**Telephone:** 703-698-9682.

**Technical Facilities:** Channel No. 56 (722-728 MHz). Authorized power: 1230-kw max. & 741-kw horizontal visual, 126-kw max. & 74.1-kw horizontal aural. Antenna: 732-ft. above av. terrain, 689-ft. above ground, 1049-ft. above sea level.

Latitude	38°	52'	28''
Longitude	77°	13'	24''

**Transmitter:** Intersection of U.S. 29-211 & I-495, near Merrifield.

**Ownership:** See WCVE-TV, Richmond.

**Began Operation:** June 1, 1983.

**Represented (legal):** Fisher, Wayland, Cooper & Leader.

**Represented (engineering):** Edward F. Lorentz & Associates.

**Personnel:**

DAN WARD, vice president & general manager.  
BRUCE MILLER, operations manager.  
WILLARD SHEARS, director of engineering.

### WNVT

Goldvein

Ch. 53

**Licensee:** Central Virginia ETV Corp., 8101A Lee Hwy., Falls Church, VA 22042.

**Studio:** 8101A Lee Hwy., Falls Church, VA 22042.

**Telephone:** 703-698-9682.

**A-1260**

**Technical Facilities:** Channel No. 53 (704-710 MHz). Authorized power: 2220-kw max. & 1440-kw horizontal visual, 333-kw max. & 214-kw horizontal aural. Antenna: 748-ft. above av. terrain, 653-ft. above ground, 1049-ft. above sea level.

Latitude	38°	37'	42''
Longitude	77°	26'	20''

**Transmitter:** 15100 Joplin Rd., Independent Hill, Prince William County.

**Satellite Earth Station:** Collins, 10-meter; Collins receivers.

**Ownership:** See WCVE-TV, Richmond.

**Began Operation:** March 1, 1972.

**Represented (legal):** Hunton & Williams.

**Personnel:**

DORIS E. BETHKE, station manager.  
WILLIAM SHEARS, director of engineering.  
DAVID HURD, chief engineer.  
NANCY KAUFMAN, utilization supervisor.  
JIM SPEAR, director of programming.

### WHRO-TV

Hampton-Norfolk

Ch. 15

**Licensee:** Hampton Roads Educational Telecommunications Assn. Inc., 5200 Hampton Blvd., Norfolk, VA 23508.

**Studio:** 5200 Hampton Blvd., Norfolk, VA 23508.

**Telephone:** 804-489-9476.

**Technical Facilities:** Channel No. 15 (476-482 MHz). Authorized power: 2748-kw max. visual, 274.8-kw max. aural. Antenna: 968-ft. above av. terrain, 1003-ft. above ground, 989-ft. above sea level.

Latitude	36°	48'	32''
Longitude	76°	30'	13''

**Transmitter:** Hwy. 337, 1-mi. S of Driver, VA.

**Multichannel TV Sound:** Stereo and separate audio program.

**Satellite Earth Stations:** Collins, 10-meter; DX Antenna, Rockwell, Scientific-Atlanta receivers.

**FM Affiliate:** WHRO-FM, 50-kw, 89.5 MHz (No. 208), 680-ft.

**News Service:** AP.

**Ownership:** Hampton Roads Educational Telecommunications Assn. Inc.

**Began Operation:** October 2, 1961.

**Represented (legal):** Cohn & Marks.

**Represented (engineering):** Moffet, Larson & Johnson, P.C.

**Personnel:**

JOHN R. MORISON, president & general manager.  
KENNETH B. KRALL, sr. vice president & chief financial officer.  
PATRICK ARNOUX, director of TV programming.  
LAWRENCE E. CRUM, vice president, educational telecommunications.  
JACK BECK, director of engineering.  
VIANNE B. WEBB, director of cultural programming & WHRO-FM station manager.  
MITA VAIL, director of development.  
BRUCE BEALE, director of television production.  
KEITH MASSIE, chief engineer.

### WMSY-TV

Marion

Ch. 52

**Licensee:** Blue Ridge Public Television Inc., Box 13246, Roanoke, VA 24032.

**Studio:** See WBRA-TV, Roanoke.

**Telephone:** 703-344-0991.

**Technical Facilities:** Channel No. 52 (698-704 MHz). Authorized power: 741-kw max. & 372-kw horizontal visual, 56.2-kw horizontal aural. Antenna: 1460-ft. above av. terrain, 350-ft. above ground, 3910-ft. above sea level.

Latitude	36°	54'	01''
Longitude	81°	32'	35''

**Transmitter:** Walker Mtn., W of B. F. Buchanan Hwy., 4-mi. N of Marion.

**Ownership:** See WBRA-TV, Roanoke.

**Began Operation:** August 1, 1981.

**Represented (legal):** Cohn & Marks.

**Represented (engineering):** A. D. Ring & Associates.

**Personnel:** See WBRA-TV, Roanoke.

## WSBN-TV

**Norton**

**Ch. 47**

**Licensee:** Blue Ridge Public Television Inc., Box 13246, Roanoke, VA 24032.

**Studio:** See WBRA-TV, Roanoke.

**Telephone:** 703-344-0991.

**Technical Facilities:** Channel No. 47 (668-674 MHz). Authorized power: 629.17-kw max. & 245-kw horizontal visual, 94.375-kw max. & 37.1-kw horizontal aural. Antenna: 1940-ft. above av. terrain, 240-ft. above ground, 4400-ft. above sea level.

Latitude	36°	53'	52''
Longitude	82°	37'	22''

**Transmitter:** High Knob, Norton.

**Ownership:** See WBRA-TV, Roanoke.

**Began Operation:** March 30, 1971.

**Represented (legal):** Cohn & Marks.

**Personnel:** See WBRA-TV, Roanoke.

## WCVE-TV

**Richmond**

**Ch. 23**

**Licensee:** Central Virginia Educational TV Corp., Box 3237, Richmond, VA 23235.

**Studio:** 23 Sesame St., Richmond, VA 23235.

**Telephone:** 804-320-1301.

**Technical Facilities:** Channel No. 23 (524-530 MHz). Authorized power: 2290-kw max. & 1350-kw horizontal visual, 204-kw horizontal aural. Antenna: 1080-ft. above av. terrain, 999-ft. above ground, 1346-ft. above sea level.

Latitude	37°	30'	46''
Longitude	77°	36'	06''

**Transmitter:** 0.41-mi. S of Robious Rd. & 0.85-mi. SE of Robious, VA.

**Multichannel TV Sound:** Stereo only.

**Satellite Earth Stations:** Transmit/receive Encom, 9.5-meter C-band; Collins, 10-meter C-band; Hughes, 3-meter C-band; Rockwell receivers.

**Ownership:** Non-profit corp. A. Prescott Rowe, chmn.; Franklin M. Halsey, vice chmn.; B. W. Spiller, pres.; Guy T. Tripp III, secy. & counsel; Coleman Wortham III, treas. Central Virginia ETV Corp. also owns & operates WNVC, Fairfax; WNVN, Goldvein & WCVW, Richmond.

**Began Operation:** September 10, 1964.

**Represented (legal):** Fisher, Wayland, Cooper & Leader.

**Represented (engineering):** Cohen & Dippell, P. C.

**Personnel:**  
B. W. SPILLER, president & general manager.  
RICHARD HALL, vice president, broadcasting.

CALVIN NUNNLEY, director of instruction.  
JOHN A. PRATHER, director of engineering.  
GEORGE MCGUIGAN, chief engineer.  
DONNA SANFORD, public program director.

## WCVW

**Richmond**

**Ch. 57**

**Licensee:** Central Virginia ETV Corp.

**Studio:** 23 Sesame St., Richmond, VA 23235.

**Telephone:** 804-320-1301.

**Technical Facilities:** Channel No. 57 (728-734 MHz). Authorized power: 1020-kw max. & 468-kw horizontal visual, 91.2-kw horizontal aural. Antenna: 960-ft. above av. terrain, 999-ft. above ground, 1356-ft. above sea level.

Latitude	37°	30'	46''
Longitude	77°	36'	06''

**Transmitter:** Approx. 100-ft. E of 23 Sesame St., Richmond.

**Began Operation:** December 24, 1966.

**Personnel:** See WCVE-TV, Richmond.

## WBRA-TV

**Roanoke**

**Ch. 15**

**Licensee:** Blue Ridge Public Television Inc., Box 13246, Roanoke, VA 24032.

**Studio:** 1215 McNeil Dr. SW, Roanoke, VA 24015.

**Telephone:** 703-344-0991.

**Technical Facilities:** Channel No. 15 (476-482 MHz). Authorized power: 631-kw max. & 283-kw horizontal visual, 92-kw max. & 42.4-kw horizontal aural. Antenna: 2050-ft. above av. terrain, 265-ft. above ground, 4005-ft. above sea level.

Latitude	37°	11'	56''
Longitude	80°	09'	02''

**Transmitter:** Poor Mtn.

**Satellite Earth Stations:** Andrew, 10-meter C-band; Harris, 3.5-meter C-band; Scientific-Atlanta, 3-meter C-band; Collins, DX Engineering, Scientific-Atlanta receivers.

**Ownership:** Blue Ridge Public Television Inc. Samuel P. McNeil, pres.; E. V. Rexrode Jr., v.p.; C. A. Martin, v.p.; Charlie B. Terry, secy.-treas. Blue Ridge also owns & operates WSBN-TV, Norton & WMSY-TV, Marion, VA.

**Began Operation:** August 1, 1967.

**Represented (legal):** Cohn & Marks.

**Represented (engineering):** A. D. Ring & Associates.

**Personnel:**  
E. V. REXRODE JR., executive vice president.  
LARRY A. DYER, general manager.  
RONALD B. SMITH, chief engineer.  
JON BOETTCHER, program director.  
GYNN FINTON, traffic continuity.  
BARBARA LANDON, development director.  
DAVID URANO, production manager.

## WVPT

**Staunton**

**Ch. 51**

**Licensee:** Shenandoah Valley Educational TV Corp., 298 Port Republic Rd., Harrisonburg, VA 22801.

**Studio:** Interstate Hwy. 81 & Port Republic Rd.

**Telephone:** 703-434-5391.

## Public/ETV Stations

**Technical Facilities:** Channel No. 51 (692-698 MHz). Authorized power: 525-kw max. & 89.1-kw horizontal visual, 67.6-kw max. & 13.5-kw horizontal aural. Antenna: 2230-ft. above av. terrain, 46-ft. above ground, 4382-ft. above sea level.

Latitude	38°	09'	54''
Longitude	79°	18'	51''

**Transmitter:** Elliott Knob.

**Satellite Earth Stations:** Comtech, 3.8-meter Ku- & C-band; Scientific-Atlanta, 10-meter C-band; Collins, DX receivers.

**Ownership:** State chartered non-profit corp. Dr. Ronald E. Carrier, chmn.; Dr. O. L. Boyd, vice chmn.; Arthur E. Albrecht, pres.; Francis Bell, secy.; William Pond, treas.

**Began Operation:** August 29, 1968.

**Represented (legal):** Covington & Burling.

**Represented (engineering):** A. D. Ring & Associates.

**Personnel:**

DR. RONALD E. CARRIER, chairman.  
ARTHUR E. ALBRECHT, president.  
SIDNEY A. SMITH, director of instructional programming.  
DAVID BURGESS, director of engineering.  
WANDA K. ZIMMERMAN, director of programming.  
HOLLY WATTS, director of development.

## WASHINGTON

### KCKA

Centralia

Ch. 15

**Licensee:** Tacoma School District No. 10, 1101 S. Yakima Ave., Tacoma, WA 98405.

**Studio:** See KTPS, Tacoma, WA.

**Technical Facilities:** Channel No. 15 (476-482 MHz). Authorized power: 537-kw visual, 64.6-kw aural. Antenna: 1140-ft. above av. terrain, 234-ft. above ground, 1681-ft. above sea level.

Latitude	46°	33'	16''
Longitude	123°	03'	26''

**Transmitter:** Crego Hill, 12-mi. SW of Centralia.

**Ownership:** Tacoma School District No. 10.

**Began Operation:** October 2, 1982.

**Represented (legal):** Wiley, Rein & Fielding.

**Represented (engineering):** Kenneth Williams Jr.

**Personnel:** See KTPS, Tacoma, WA.

### KWSU-TV

Pullman

Ch. 10

**Licensee:** Washington State University, Pullman, WA 99164.

**Studio:** Edward R. Murrow Communications Center.

**Telephone:** 509-335-6588.

**Technical Facilities:** Channel No. 10 (192-198 MHz). Authorized power: 117-kw visual, 11.7-kw aural. Antenna: 1350-ft. above av. terrain, 300-ft. above ground, 3900-ft. above sea level.

Latitude	46°	51'	43''
Longitude	117°	10'	26''

**Transmitter:** Kamiak Butte, 4-mi. SW of Palouse, 9-mi. N of Pullman.

**Satellite Earth Stations:** Collins, 10-meter; Collins receivers.

**AM Affiliate:** KWSU, 5-kw, 1250 kHz.

A-1262

**Ownership:** Washington State University.

**Began Operation:** September 24, 1962.

**Represented (legal):** Cohn & Marks.

**Personnel:**

DENNIS HAARSAGER, general manager.  
BARBARA DICKINSON, promotion manager.  
GALE FRANKO, traffic manager.  
KEN JULIAN, chief engineer.  
RICHARD MASSEY, art director.  
WARREN WRIGHT, program manager.

### KTNW

Richland

Ch. 31

(Satellite of KWSU-TV, Pullman, WA)

**Grantee:** Washington State University, Edward R. Murrow Communications Center, Pullman, WA 99164-2530.

**Studio:** Box 3100, Tri-Cities, WA 99302.

**Telephone:** 509-335-6588.

**Technical Facilities:** Channel No. 31 (572-578 MHz). Authorized power: 57.193-kw max. & 21.193-kw horizontal visual, 5.719-kw max. & 2.119-kw horizontal aural. Antenna: 1192-ft. above av. terrain, 45-ft. above ground, 2227-ft. above sea level.

Latitude	46°	06'	23''
Longitude	119°	07'	50''

**Transmitter:** Jump Off Joe Butte, near Kennewick.

**Ownership:** Washington State University.

**Began Operation:** October 18, 1987.

**Represented (legal):** Cohn & Marks.

**Personnel:** See KWSU-TV, Pullman.

### KCTS-TV

Seattle

Ch. 9

**Licensee:** KCTS Association, 401 Mercer St., Seattle, WA 98109.

**Studio:** 401 Mercer St., Seattle, WA 98109.

**Telephone:** 206-441-6463.

**Technical Facilities:** Channel No. 9 (186-192 MHz). Authorized power: 275-kw visual, 55-kw aural. Antenna: 830-ft. above av. terrain, 587-ft. above ground, 1000-ft. above sea level.

Latitude	47°	36'	57''
Longitude	122°	18'	27''

Holds CP for change to 316-kw max. visual, 50-kw max. aural, 827-ft. above av. terrain, 545-ft. above ground, 1001-ft. above sea level; lat. 47° 36' 58", long. 122° 18' 28"; transmitter to 18th E. & E. Madison, Seattle. BPET-851203KH.

**Transmitter:** 1611 18th Ave.

**Satellite Earth Stations:** Microdyne, 4.5-meter C-band; Andrew, 10-meter C-band; Collins, Scientific-Atlanta receivers.

**Ownership:** Non-profit corp. E. Kenneth Solid, chmn.; Jane Carson Williams, vice chmn.; Burnill F. Clark, pres.; James Collier, secy.; Michael J. Coie, treas.

**Began Operation:** December 7, 1954.

**Represented (legal):** Dow, Lohnes & Albertson.

**Represented (engineering):** John F. X. Browne & Associates Inc.

**Personnel:**

BURNILL CLARK, president & chief executive officer.  
TOM HOWE, senior vice president & station manager.  
WALTER PARSONS, senior vice president, support services.  
ERNEST E. NEUMANN, vice president, technical services.  
DOROTHY PATON, director of project & teleservices marketing.  
PAT WOODLEY, director of project & teleservices marketing.

**KSPS-TV**

Spokane

Ch. 7

**Licensee:** Spokane School District No. 81, North 200 Bernard St., Spokane, WA 99201.**Studio:** South 3911 Regal St., Spokane, WA 99203.**Telephone:** 509-455-3790.**Technical Facilities:** Channel No. 7 (174-180 MHz). Authorized power: 316-kw visual, 63.2-kw aural. Antenna: 1830-ft. above av. terrain, 595-ft. above ground, 4225-ft. above sea level.

Latitude	47°	34'	34''
Longitude	117°	17'	58''

**Transmitter:** South end of Krell Hill.**Satellite Earth Station:** Collins, 10-meter; Collins, Scientific-Atlanta receivers.**Ownership:** Public school district, governed by 5 elected directors.**Began Operation:** April 24, 1967.**Represented (legal):** Wheeler & Wheeler.**Personnel:**

CLAUDE L. KISTLER, general manager.  
WILLIAM R. STANLEY, program manager.

**KTPS**

Tacoma

Ch. 28

**Licensee:** Tacoma School District No. 10, Central Administration Bldg., Box 1357, 8th & Tacoma Aves., Tacoma, WA 98402.**Studio:** 1101 S. Yakima Ave., Tacoma, WA 98405.**Telephone:** 206-272-1528.**Technical Facilities:** Channel No. 28 (554-560 MHz). Authorized power: 679-kw visual, 113.18-kw aural. Antenna: 760-ft. above av. terrain, 504-ft. above ground, 900-ft. above sea level.

Latitude	47°	16'	41''
Longitude	122°	30'	42''

**Transmitter:** 5544 N. 35th St., Tacoma.**Satellite Earth Station:** Collins, 10-meter; Collins receivers.**FM Affiliate:** KTPS, 7.93-kw, 91.7 MHz (No. 219), 553-ft.**Ownership:** Tacoma School District No. 10.**Began Operation:** September 25, 1961 on Ch. 62. Switched to Ch. 28 September 1982.**Represented (legal):** Wiley, Rein & Fielding.**Represented (engineering):** Kenneth Williams Jr.**Personnel:**

RON LIVELY, station manager.  
MICHAEL SCOTT, chief engineer.  
DEBBIE EMOND, supervisor, programming & finances.

**KYVE**

Yakima

Ch. 47

**Licensee:** Central Washington Association for Public Telecommunications.**Studio:** 1105 S. 15th Ave., Yakima, WA 98902-5399.**Telephone:** 509-452-4700.**Technical Facilities:** Channel No. 47 (668-674 MHz). Authorized power: 550-kw visual, 55-kw aural. Antenna: 920-ft. above av. terrain, 137-ft. above ground, 2109-ft. above sea level.

Latitude	46°	31'	58''
Longitude	120°	30'	33''

**Transmitter:** Ahtanum Ridge Rd., 2-mi. SW of Union Gap.**Satellite Earth Station:** Collins, 10-meter; Collins receivers.**Ownership:** Central Washington Assn. for Public Telecommunications, a private, non-profit corp.**Began Operation:** November 1, 1962.**Personnel:**

PAUL HARTMAN, general manager.  
DIANNE ULRICH, operations/traffic.  
MARK DUFAULT, chief engineer.  
LYNN TOBIN, production manager.  
MARILYN HUDSON, program director.  
ANNE NAPIER CAFFERY, development director.

**WEST VIRGINIA****WSWP-TV**

Grandview

Ch. 9

**Licensee:** West Virginia Educational Bcstg. Authority, 600 Capitol St., Charleston, WV 25301.**Studio:** Airport Rd., Box AH, Beckley, WV 25802-2831.**Telephone:** 304-255-1501.**Technical Facilities:** Channel No. 9 (186-192 MHz). Authorized power: 316-kw visual, 63.2-kw aural. Antenna: 1000-ft. above av. terrain, 488-ft. above ground, 3448-ft. above sea level.

Latitude	37°	53'	46''
Longitude	80°	59'	21''

**Transmitter:** On Mann Mtn., approx. 1.1-mi. W of Layland.**Satellite Earth Stations:** Andrew, 10-meter C-band; Microdyne, 5-meter C-band; Collins, Microdyne receivers.**Ownership:** West Virginia Educational Broadcasting Authority.**Began Operation:** November 1, 1970.**Represented (legal):** Blair, Joyce & Silva.**Represented (engineering):** Moffet, Larson & Johnson, P.C.**Personnel:**

DONN ROGOSIN, general manager.  
H. LEON DRYE, chief engineer.  
RITA RAY, program director.  
MATT STANLEY, community relations director.  
ROVENA WARD, business manager.

**WPBY-TV**

Huntington

Ch. 33

**Licensee:** West Virginia Educational Bcstg. Authority.**Studios:** Third Ave., Huntington, WV 25701; 301 Blackwood Ave., Nitro, WV 25143.**Telephones:** 304-696-6630, Huntington; 304-722-2993, Nitro.**Technical Facilities:** Channel No. 33 (584-590 MHz). Authorized power: 1037-kw max. & 398-kw horizontal visual, 103.7-kw max. & 39.8-kw horizontal aural. Antenna: 1280-ft. above av. terrain, 1071-ft. above ground, 2049-ft. above sea level.

Latitude	38°	29'	42''
Longitude	82°	12'	03''

Holds CP for change to 5000-kw max. visual, 500-kw max. aural, 1280-ft. above av. terrain, 1076-ft. above ground, 2026-ft. above sea level.

**Transmitter:** Barker Ridge, near Milton, WV.**Satellite Earth Station:** Collins, 10-meter; Collins receivers.

## Public/ETV Stations

**Ownership:** West Virginia Educational Broadcasting Authority.

**Began Operation:** July 14, 1969.

**Represented (legal):** Blair, Joyce & Silva.

**Represented (engineering):** Moffet, Larson & Johnson, P.C.

**Personnel:**

DALE RHODES, general manager.  
 THOMAS HOLLERON, chief engineer.  
 JAMES HULTIN, senior producer.  
 JO ELLEN STEPHENS, development director.  
 SALLY CARICO, public information director.  
 SUE WELTY, marketing director.  
 WILLIAM RUSSELL, school services director.  
 N. JEAN BIAS, business manager.  
 CAROL J. BRODRICK, program manager.  
 WILLIAM KELLEY, Nitro studio manager.

### WNPB-TV

Morgantown

Ch. 24

**Licensee:** West Virginia Educational Bcstg. Authority.

**Studio:** 191 Scott Ave., Box TV-24, Morgantown, WV 26507.

**Telephone:** 304-293-6511.

**Technical Facilities:** Channel No. 24 (530-536 MHz). Authorized power: 2750-kw max. & 1875-kw horizontal visual, 550.8-kw max. & 375-kw horizontal aural. Antenna: 1500-ft. above av. terrain, 518-ft. above ground, 3114-ft. above sea level.

Latitude	39°	41'	45''
Longitude	79°	45'	45''

**Transmitter:** Adjacent to Sand Springs Lookout Tower.

**Satellite Earth Station:** Collins, 10-meter; Collins receivers.

**Ownership:** West Virginia Educational Bcstg. Authority.

**Began Operation:** February 23, 1969.

**Represented (legal):** Blair, Joyce & Silva.

**Represented (engineering):** Moffet, Larson & Johnson, P.C.

**Personnel:**

KENNETH A. JARVIS, general manager.  
 ALBERT H. PRICHARD, director of programming & production.  
 JUDITH A. PARKER, director of instructional services.  
 CAROLYN F. LEWIS, director of public information & graphic design.  
 MICHAEL A. GALIK, director of engineering.  
 CAROLYN M. McDANIEL, director of financial management & personnel.  
 SARAH L. KIRK, administrative assistant.  
 CHAROLETTE J. BOLYARD, traffic manager.  
 JAMES BELT, engineering maintenance manager.  
 DAVID McCOLLUM, production manager.

## WISCONSIN

### WPNE

Green Bay

Ch. 38

**Licensee:** Educational Communications Board, 3319 W. Beltline Hwy., Madison, WI 53713.

**Studio:** Instructional Services Bldg., 110 S. University Circle Dr., Green Bay, WI 54302.

**Telephones:** 414-465-2538; 608-273-5500.

A-1264

**Technical Facilities:** Channel No. 38 (614-620 MHz). Authorized power: 1078-kw max. & 912-kw horizontal visual, 45.6-kw aural. Antenna: 1100-ft. above av. terrain, 1140-ft. above ground, 2044-ft. above sea level.

Latitude	44°	24'	35''
Longitude	88°	00'	05''

**Transmitter:** Scray's Hill, 3.8-mi. SE of DePere.

**Satellite Earth Station:** Andrew, 11-meter C-band; Collins receivers.

**News Services:** AP, UPI.

**Ownership:** State of Wisconsin.

**Began Operation:** September 11, 1972.

**Represented (legal):** Dow, Lohnes & Albertson.

**Represented (engineering):** Evans Associates.

**Personnel:**

PAUL M. NORTON, executive director.  
 LARRY DICKERSON, deputy director.  
 BYRON KNIGHT, program/operations director.  
 LARRY LONG, network representative, WPNE-TV.  
 JAMES KISSINGER, network representative, WHWC-TV.  
 NANCY BAUER, instructional programming director.  
 WILLIAM WOODS, director of engineering.  
 WILLIAM ESTES, public information director.  
 TED TOBIE, director, administrative services.

### WHLA-TV

La Crosse

Ch. 31

**Licensee:** Educational Communications Board.

**Studio:** See WPNE, Green Bay.

**Technical Facilities:** Channel No. 31 (572-578 MHz). Authorized power: 1200-kw max. & 955-kw horizontal visual, 60-kw aural. Antenna: 1143-ft. above av. terrain, 831-ft. above ground, 2045-ft. above sea level.

Latitude	43°	48'	17''
Longitude	91°	22'	06''

**Transmitter:** County Hwy. 25 & Tschumper Ridge Rd., La Crescent, MN.

**Ownership:** State of Wisconsin.

**Began Operation:** December 3, 1973.

**Personnel:** See WPNE-TV, Green Bay.

### WHA-TV

Madison

Ch. 21

**Licensee:** Board of Regents of University of Wisconsin System, Vilas Communications Hall, Madison, WI 53706.

**Studio:** 821 University Ave., Madison, WI 53706.

**Telephone:** 608-263-2121. **TWX:** 910-286-2764.

**Technical Facilities:** Channel No. 21 (512-518 MHz). Authorized power: 759-kw max. & 339-kw horizontal visual, 150-kw max. & 67.6-kw horizontal aural. Antenna: 1250-ft. above av. terrain, 1200-ft. above ground, 2245-ft. above sea level.

Latitude	43°	03'	18''
Longitude	89°	28'	42''

Holds CP for change to 1025.87-kw max. visual, 102.5-kw max. aural, 1529-ft. above av. terrain, 1418-ft. above ground, 2513-ft. above sea level, lat. 43° 03' 20", long. 89° 32' 07"; transmitter to 6963 Mineral Point Rd., Verona. BPET-850215LQ.

**Transmitter:** 5702 Tokay Blvd., Madison.

**Satellite Earth Station:** Collins, 10-meter; Collins receivers.

**AM Affiliate:** WHA, 5-kw, 970 kHz.

**News Services:** AP, UPI.

**Ownership:** Board of Regents of University of Wisconsin System.

**Began Operation:** May 3, 1954.

**Represented (legal):** Cohn & Marks.

**Represented (engineering):** Jansky & Bailey.

**Personnel:**

LUKE LAMB, general manager & director of telecommunications.  
RICHARD LAWSON, director of television & WHA-TV station manager.  
JEFF CLARKE, director of programming & production services.  
KEN DIXON, chief engineer.

## WHWC-TV

Menomonie

Ch. 28

**Licensee:** Educational Communications Board, 3319 W. Beltline Hwy., Madison, WI 53713.

**Studio:** Room 205, Communications Center, 800 Broadway, Menomonie, WI 54751.

**Telephone:** 715-232-2628.

**Technical Facilities:** Channel No. 28 (554-560 MHz). Authorized power: 1094-kw max. & 871-kw horizontal visual, 54.5-kw aural. Antenna: 1150-ft. above av. terrain, 1196-ft. above ground, 2176-ft. above sea level.

Latitude	45°	02'	47''
Longitude	91°	51'	42''

**Transmitter:** 2.3-mi. NE of Wheeler.

**News Services:** AP, UPI.

**Ownership:** Educational Communications Board.

**Began Operation:** November 16, 1973.

**Represented (legal):** Dow, Lohnes & Albertson.

**Personnel:**

JIM KISSINGER, regional representative.  
SYL THOMAS, regional secretary.  
BILL WIESE, public information officer.

## WMVS

Milwaukee

Ch. 10

**Licensee:** Milwaukee Area District Board of Vocational, Technical & Adult Education, 1015 N. Sixth St., Milwaukee, WI 53203.

**Studio:** 1036 N. 8th St., Milwaukee, WI 53233.

**Telephone:** 414-271-1036.

**Technical Facilities:** Channel No. 10 (192-198 MHz). Authorized power: 309-kw visual, 30.9-kw aural. Antenna: 1010-ft. above av. terrain, 1101-ft. above ground, 1732-ft. above sea level.

Latitude	43°	05'	48''
Longitude	87°	54'	19''

**Transmitter:** 0.5-mi. N of E. Capitol Dr. on N. Humboldt Ave. Ext.

**Multichannel TV Sound:** Stereo and separate audio program.

**Satellite Earth Station:** Collins, 10-meter; Collins, Rockwell, Scientific-Atlanta receivers.

**Ownership:** Milwaukee Area District Board of Vocational, Technical & Adult Education. Harry Guzniczak, chmn.; Paul T. McDowell, vice chmn.; Marlene E. Johnson, secy.; Harry F. Franke, treas.

**Began Operation:** October 28, 1957.

**Represented (legal):** Dow, Lohnes & Albertson.

**Personnel:**

THOMAS AXTELL, general manager.  
JOHN PUSHKASH, program manager.  
LAMONT McLAUGHLIN, development manager.  
GARY C. BEIER, public information manager.

1988 Edition

## WMVT

Milwaukee

Ch. 36

**Licensee:** Milwaukee Area District Board of Vocational, Technical & Adult Education, 1015 N. Sixth St., Milwaukee, WI 53203.

**Studio:** See WMVS Milwaukee.

**Telephone:** 414-271-1036.

**Technical Facilities:** Channel No. 36 (602-608 MHz). Authorized power: 2340-kw max. & 1230-kw horizontal visual, 234-kw max. & 123-kw horizontal aural. Antenna: 890-ft. above av. terrain, 1101-ft. above ground, 1732-ft. above sea level.

Latitude	43°	05'	48''
Longitude	87°	54'	19''

**Transmitter:** 0.5-mi. N of E. Capitol Dr. on N. Humboldt Ave. Ext.

**Multichannel TV Sound:** Stereo and separate audio program.

**Satellite Earth Stations:** Collins, 10-meter C-band; Collins, 5-meter Ku-band; Collins, 3-meter Ku-band; Collins receivers.

**Ownership:** See WMVS, Milwaukee.

**Began Operation:** December 20, 1962.

**Represented (legal):** Dow, Lohnes & Albertson.

**Personnel:**

THOMAS AXTELL, general manager.  
JOHN PUSHKASH, director of program scheduling.  
WILLIAM BRYCE COMBS, director of program production.  
LAMONT McLAUGHLIN, director of development.  
GARY BEIER, public information manager.

## WLEF-TV

Park Falls

Ch. 36

**Licensee:** Educational Communications Board.

**Studio:** See WPNE Green Bay.

**Technical Facilities:** Channel No. 36 (602-608 MHz). Authorized power: 741-kw visual, 37.1-kw aural. Antenna: 1468-ft. above av. terrain, 1471-ft. above ground, 3049-ft. above sea level.

Latitude	45°	56'	43''
Longitude	90°	16'	28''

**Transmitter:** 8.2-mi. E of Park Falls.

**Ownership:** State of Wisconsin.

**Began Operation:** December 5, 1977.

**Personnel:** See WPNE-TV, Green Bay.

## WHRM-TV

Wausau

Ch. 20

**Licensee:** Educational Communications Board.

**Studio:** See WPNE, Green Bay.

**Technical Facilities:** Channel No. 20 (506-512 MHz). Authorized power: 724-kw visual, 36.2-kw aural. Antenna: 980-ft. above av. terrain, 647-ft. above ground, 2549-ft. above sea level.

Latitude	44°	55'	14.3''
Longitude	89°	41'	30.6''

**Transmitter:** Rib Mtn., 4-mi. SW of Wausau.

**Ownership:** State of Wisconsin.

**Began Operation:** October 25, 1975.

**Personnel:** See WPNE-TV, Green Bay.

## Public/ETV Stations

### WYOMING

#### KCWC-TV

Lander-Riverton

Ch. 4

**Licensee:** Central Wyoming College, Communications Complex, Riverton, WY 82501.

**Studio:** Communications Complex, Central Wyoming College, Riverton, WY 82501.

**Telephone:** 307-856-9291.

**Technical Facilities:** Channel No. 4 (66-72 MHz). Authorized power: 100-kw visual, 10-kw aural. Antenna: 1515-ft. above av. terrain, 287-ft. above ground, 9172-ft. above sea level.

Latitude	42°	34'	59''
Longitude	108°	42'	36''

**Transmitter:** 1.5-mi. due N of Hwy. 28 on Limestone Mtn., Atlantic City.

**Satellite Earth Station:** In operation; Scientific-Atlanta receivers.

**Ownership:** Central Wyoming College. Dr. Edward Donovan, pres.

**Began Operation:** May 10, 1983.

**Represented (legal):** Fletcher, Heald & Hildreth.

**Represented (engineering):** Robert A. Jones.

**Personnel:**  
GREGORY RAY, general manager.

### GUAM

#### KGTF

Agana

Ch. 12

**Licensee:** Guam Educational Telecommunications Corp., Box 21449, Agana, GU 96921.

**Studio:** Mangilao Municipality.

**Technical Facilities:** Channel No. 12 (204-210 MHz). Authorized power: 27.6-kw visual, 5.5-kw aural. Antenna: 199-ft. above av. terrain, 187-ft. above ground, 467-ft. above sea level.

Latitude	13°	26'	13''
Longitude	144°	48'	17''

**Transmitter:** Mangilao.

**Ownership:** Guam Educational Telecommunications Corp.

**Began Operation:** October 30, 1970.

**Represented (legal):** Cohn & Marks.

**Personnel:**  
DENNIS REYES, chief executive officer & general manager.  
DORIS T. GALLO, TV program coordinator.  
BLAKE WILLIAMS, TV chief engineer.  
MESSENGER DIAZ, TV engineer.

### PUERTO RICO

#### WELU

Aguadilla

Ch. 32

**Licensee:** Consumer Educational Research & Development Center, 1386 N. Regan St., San Benito, TX 78586.

**Studio:** Rd. 411, Atalaya Peak, Aguadilla, PR.

**Telephone:** 809-724-5311.

**Technical Facilities:** Channel No. 32 (578-584 MHz). Authorized power: 9.33-kw max. visual, 0.93-kw max. aural. Antenna: 950-ft. above av. terrain, 55-ft. above ground, 1177-ft. above sea level.

Latitude	18°	18'	46''
Longitude	67°	11'	09''

**Transmitter:** 0.5-mi. off Rd. 411, Atalaya Peak.

**Ownership:** Israel Rodriguez, pres.; Dan Rodriguez, treas.; Noemi Rodriguez, dir. Israel Rodriguez Evangelistic Assn. Inc., 100%, non-profit corp.

**Began Operation:** June, 1987.

**Represented (engineering):** Agape TV Media (San Benito, TX).

#### WUJA

Caguas

Ch. 58

**Licensee:** Community TV of Caguas, 1386 N. Regan St., San Benito, TX 78586.

**Studio:** Box 6556, Caguas, PR 00626.

**Telephone:** 809-723-5658.

**Technical Facilities:** Channel No. 58 (734-740 MHz). Authorized power: 55-kw max. visual, 5.5-kw max. aural. Antenna: 1078-ft. above av. terrain, 110-ft. above ground, 1782-ft. above sea level.

Latitude	18°	16'	40''
Longitude	66°	06'	38''

Requests CP for change to 98.8-kw max. visual, 9.88-kw max. aural. BPET-870414KI.

**Transmitter:** NW of City of Caguas on Rd. 173.

**Ownership:** Adelaida Melendez, pres. & gen. mgr.; Rafael Vazquez, v.p.; Matilde Melendez, secy.; Samuel L. Perez, treas.; The Faith That Pleases God Church Inc., 100%.

**Began Operation:** October 27, 1985.

**Represented (engineering):** Agape TV Media (San Benito, TX).

**Personnel:**  
RODOLFO FONT, general manager.

#### WMTJ

Fajardo

Ch. 40

**Licensee:** Ana G. Mendez Educational Foundation, Box AE, Rio Piedras, PR 00928.

**Technical Facilities:** Channel No. 40 (626-632 MHz). Authorized power: 96.38-kw max. visual, 9.64-kw max. aural. Antenna: 2754-ft. above av. terrain, 205-ft. above ground, 3434-ft. above sea level.

Latitude	18°	18'	36''
Longitude	65°	47'	41''

**Transmitter:** 0.75-mi. NW of Fuente.



**Ownership:** Non-profit corp. Guillermo Irizarry, chmn.; Jose Mendez, pres.; Isaias Lopez & Ana I. Noriega, v.p.s; Juan M. Garcia-Passalacqua, counsel; Edwin Alsina, internal auditor.

**Began Operation:** 1987.

**Represented (legal):** Dow, Lohnes & Albertson.

**Represented (engineering):** John F. X. Browne & Associates Inc.

## WIPM-TV

Mayaguez

Ch. 3

**Licensee:** Puerto Rico Telephone Authority, Franklin Roosevelt Ave., Caparra, PR 00922.

**Studio:** Post St., 502-S, Mayaguez, PR 00709.

**Telephone:** 809-834-0164.

**Technical Facilities:** Channel No. 3 (60-66 MHz). Authorized power: 72.4-kw visual, 7.24-kw aural. Antenna: 2274-ft. above av. terrain, 383-ft. above ground, 3335-ft. above sea level.

Latitude	18°	09'	00''
Longitude	66°	59'	00''

**Transmitter:** Hwy. 120, 2.2-mi. S of Maricao, PR.

**News Services:** AP, UPI.

**Ownership:** Commonwealth of Puerto Rico, 100%.

**Began Operation:** March 19, 1961.

**Represented (legal):** Covington & Burling.

**Personnel:**

ELIEZER CARO MARTINEZ, director, WIPM-TV.

## WQTO

Ponce

Ch. 26

**Licensee:** Ana G. Mendez Educational Foundation, Box E, Rio Piedras, PR 00928.

**Studio:** RD 176, Km 0.3, Rio Piedras, PR.

**Telephone:** 809-766-2600.

**Technical Facilities:** Channel No. 26 (542-548 MHz). Authorized power: 434-kw max. visual, 38-kw max. aural. Antenna: 991-ft. above av. terrain, 213-ft. above ground, 2247-ft. above sea level.

Latitude	18°	04'	50''
Longitude	66°	44'	54''

**Transmitter:** 2.3-mi. NW of Penuelas.

**Ownership:** Ana G. Mendez Educational Foundation. See WMTJ, Fajardo.

**Began Operation:** 1987.

**Represented (legal):** Dow, Lohnes & Albertson.

**Represented (engineering):** John F. X. Browne & Associates Inc.

**Personnel:**

ISAIAS LOPEZ, general manager.  
CARLOS de HOSTOS, development manager.  
RICARDO ALFARO, engineering director.  
FELIX VEGA, program director.  
LUIS MARTINEZ, production director.

## WIPR-TV

San Juan

Ch. 6

**Licensee:** Puerto Rico Telephone Authority, Franklin Roosevelt Ave., Caparra, PR 00922.

**Studio:** Hostos Ave., Hato Rey, PR 00919.

**1988 Edition**

**Mailing Address:** Box 909, Hato Rey, PR 00919.

**Telephone:** 809-764-2036.

**Technical Facilities:** Channel No. 6 (82-88 MHz). Authorized power: 53.7-kw visual, 5.37-kw aural. Antenna: 2865-ft. above av. terrain, 1089-ft. above ground, 4044-ft. above sea level.

Latitude	18°	06'	42''
Longitude	66°	03'	05''

**Transmitter:** Cerro La Santa, 21-mi. S of San Juan.

**Multichannel TV Sound:** Stereo and separate audio program.

**Satellite Earth Stations:** Transmit/receive Collins, 10-meter; Collins, Rockwell receivers.

**AM Affiliate:** WIPR, 10-kw, 940 kHz.

**FM Affiliate:** WIPR-FM, 135-kw, 91.3 MHz (No. 217), 2865-ft.

**News Services:** AP, UPI.

**Ownership:** Commonwealth of Puerto Rico.

**Began Operation:** January 6, 1958.

**Represented (legal):** Covington & Burling.

**Personnel:**

AGUSTIN MERCADO ROSA, general manager & program manager.  
SAMUEL SANTIAGO, administrative officer.

## VIRGIN ISLANDS

### WTJX-TV

Charlotte Amalie

Ch. 12

**Licensee:** Virgin Islands Public Television System, Box 7879, St. Thomas, VI 00801.

**Studio:** Barbel Plaza, Charlotte Amalie, St. Thomas.

**Telephone:** 809-774-6255.

**Technical Facilities:** Channel No. 12 (204-210 MHz). Authorized power: 29-kw visual, 2.9-kw aural. Antenna: 1476-ft. above av. terrain, 111-ft. above ground, 1585-ft. above sea level.

Latitude	18°	21'	26''
Longitude	64°	56'	50''

**Transmitter:** Signal Hill, 1.3-mi. NW of Charlotte Amalie.

**Satellite Earth Stations:** Collins, 10-meter; Collins, Rockwell receivers.

**Ownership:** Government of the U.S. Virgin Islands. Dana Orie, chmn.; Herb Glenn, treas.

**Began Operation:** August 29, 1972.

**Represented (legal):** Schwartz, Woods & Miller.

**Represented (engineering):** Kessler & Gehman Associates.

**Personnel:**

CALVIN F. BASTIAN, general manager.  
MARGE BEIMER, editor & public information director.  
WILLIAM ARNET, production & operations supervisor.  
HELEN S. GABRIEL, business manager.  
RON TRAINA, chief engineer.

# Construction Permits

With Probable Starting Dates as Reported by Principals

Symbol (#) indicates station was in operation but has reverted to CP status; for additional data, see FCC file. FCC's File No. given where available; for further details, consult file in FCC Reference Room. Symbol (†) indicates non-commercial station.

NOTE: This Listing can be kept up-to-date and corrected with the weekly TV Action Update published by Television Digest, reporting all current FCC grants, applications, changes, etc.

## Alabama

**Gulf Shores (Ch. 55)**—CP. Grantee: WHIS Unlimited, Box 193, Gulf Shores, AL 36542. Phone: 205-968-6240. Technical Facilities: Channel No. 55 (716-722 MHz). Authorized power: 5000-kw max. visual, 500-kw max. aural. Antenna: 487-ft. above av. terrain, 473-ft. above ground, 539-ft. above sea level. Latitude 30° 23' 17" Longitude 87° 40' 45". Transmitter: Approx. 1.3-mi. SE of Foley, approx. 0.25-mi. E of Hwy. 59. Ownership: Monty H. McVicker, H. C. Pierce, Noel Ed Hand, George W. Jones III, Tedd Sartin, Billy R. Clark, George W. Duke III, William G. Noland, William E. Callender, Clyde G. Lipscomb, Walter E. Stewart, 9.09% each. Represented (engineering): Omni Communications Inc. Mobile, AL-Pensacola, FL ADI. BPCT-840702KE. Grant Date: September 17, 1985. Starting Date: Unreported.

**Mobile (Ch. 61)**—WMAI. Grantee: Mobile TV 61 Inc., 406 3rd Ave. N, Columbus, MS 39701. Phone: 601-327-0903. Technical Facilities: Channel No. 61 (752-758 MHz). Authorized power: 5000-kw max. visual, 500-kw max. aural. Antenna: 2000-ft. above av. terrain, 1915-ft. above ground, 2128-ft. above sea level. Latitude 30° 43' 18" Longitude 87° 48' 18". Transmitter: Off Hwy. 31, between Fort Spanish & Stapleton. Ownership: Wilbur O. Colom, pres.-secy.-treas., 45%; Congress St. Properties Inc., 45%; Douglas M. Wicks, v.p., 5%; Les Range, 5%; Congress St. Properties Inc. Ownership: Leland T. Speed, pres.; James N. C. Moffet, v.p.-secy.; Earl Martin Jr., v.p.; David H. Hoster II, v.p.; Robert M. Welsh, v.p.; N. Keith McKey, treas.-asst. secy. Colom has interest in permittee of WZIX(FM), Artesia, MS & applicant for new FMs in Oxford, MS & San Diego, CA. Congress St. Properties Inc. principals have interest in permittee of WOCT(TV), Albany, GA; Ch. 16, Lubbock, TX; applications for Ch. 54, Omaha, NE; Ch. 45, Seattle, WA & Ch. 53, Tulsa, OK. Represented (engineering): Sisk Engineering Inc. Mobile, AL-Pensacola, FL ADI. BPCT-840530KI. Grant Date: November 29, 1985. Starting Date: Unreported.

**Opelika (Ch. 50)**—WVFF. Grantee: Virginia L. & Frederic O. Fruits, 14309 Locust St., Olathe, KS 66062. Phone: 913-764-6255. Technical Facilities: Channel No. 50 (686-692 MHz). Authorized power: 1000-kw max. visual, 100-kw max. aural. Antenna: 477-ft. above av. terrain, 420-ft. above ground, 1085-ft. above sea level. Latitude 32° 37' 19" Longitude 85° 30' 05". Transmitter: E of Rte. 767, N of Auburn. Ownership: Virginia L. Fruits, gen. partner, 50.0%; Frederic O. Fruits, gen. partner, 50.0%. Represented (legal & engineering): Thomas L. Root, Columbus, GA ADI. BPCT-851018KO. Grant Date: September 8, 1986. Starting Date: Unreported.

**Troy (Ch. 67)**—WRJM-TV. Grantee: Shelley Bcstg. Co., 409 E. Broad St., Ozark, AL 36360. Phone: 205-774-9323. Technical Facilities: Channel No. 67 (788-794 MHz). Authorized power: 4680-kw max. visual, 464.1-kw max. aural. Antenna: 1930-ft. above av. terrain, 1840-ft. above ground, 2356-ft. above sea level. Latitude 31° 58' 32" Longitude 86° 09' 46". Transmitter: 10 E. Delano St., SE of Grady. Ownership: H. Jack Mizell, pres., 100%. SBC is licensee of WRJM(FM), Troy. Represented (legal): John A. Borsari. Represented (engineering): Lohnes & Culver, Montgomery-Selma ADI. BPCT-850522KH. Grant Date: May 20, 1986. Starting Date: Unreported.

**Tuscumbia (Ch. 52)**—WGEI. Grantee: Kadd Communications Corp., c/o Alan K. Hager, Box 585, Tuscumbia, AL 35674. Phone: 205-345-1117. Technical Facilities: Channel No. 52 (698-704 MHz). Authorized power: 4385-kw max. visual, 438.5-kw max. aural. Antenna: 1068-ft. above av. terrain, 1691-ft. above ground, 1023-ft. above sea level. Latitude 34° 46' 47" Longitude 87° 08' 41". Transmitter: Snake Rd., 9-mi. W of Athens. Ownership: David M. Baughn, pres., 25%; Francis A. Cox, v.p., 25%; Alan K. Hager, secy., 25%; David R. DuBose, treas., 25%. DuBose & Baughn have interest in WDBB(TV), Tuscaloosa. Huntsville-Decatur-Florence ADI. BPCT-830728KG. Grant Date: February 7, 1984. Starting Date: Unreported.

## Alaska

**Anchorage (Ch. 5)**—KYES. Grantee: Fireweed Television, 2518 Loussac Dr., Anchorage, AK 99503. Phone: 907-248-1057. Technical Facilities: Channel No. 5 (76-82 MHz). Authorized power: 100-kw visual, 10-kw aural. Antenna: Minus 354-ft. above av. terrain, 61-ft. above ground, 1127-ft. above sea level. Latitude 61° 09' 57" Longitude 149° 41' 02". Transmitter: Stuckagain Heights, Anchorage. Ownership: William Hatley, gen. partner, 75%; Carol Schatz, gen. partner, 25%. Represented (engineering): Jeremy Lansman. BPCT-850710KE. Grant Date: January 21, 1986. Starting Date: Unreported.

## Arizona

**Kingman (Ch. 6)**—KMOH-TV. Grantee: Grand Canyon Television Co. Inc., Box 1843, Flagstaff, AZ 86002. Studio: 2201 N. Vickey Dr., Flagstaff, AZ 86001. Phone: 602-526-2232. Technical Facilities: Channel No. 6 (82-88 MHz). Authorized power: 100-kw visual, 10-kw aural. Antenna: 1920-ft. above av. terrain, 75-ft. above ground, 4496-ft. above sea level. Latitude 35° 01' 57" Longitude 114° 21' 56". Transmitter: Black Mountains, approx. 1-mi. ENE of Oatman. Ownership: Standard Life Insurance Co., 45.8%; Estate of T. B. Lanford, 13.6%; T. M. Henderman Trust, 4.51%; Eleanor Collins, 3.48%; 30 others with less than 2.5% each. For Lanford interests, see Group Ownership of TV Stations. Represented (legal): Wiley, Rein & Fielding. Represented (engineering): W. Jeffrey Reynolds. Personnel: See KNAZ-

TV, Flagstaff, Phoenix ADI. BPCT-840711KP. Grant Date: March 7, 1985. Starting Date: December 1, 1987.

† **Tucson (Ch. 27 ETV)**—KUAS-TV. Grantee: Arizona Board of Regents, for the Benefit of the U. of Arizona, Tucson, AZ 85721. Studio: Modern Languages Bldg., U. of Arizona, Tucson, AZ 85721. Phone: 602-621-7365. Technical Facilities: Channel No. 27 (548-554 MHz). Authorized power: 30.2-kw max. visual. Antenna: 573-ft. above av. terrain, 30-ft. above ground, 3125-ft. above sea level. Latitude 32° 12' 53" Longitude 111° 00' 21". Transmitter: Tumamoc Hill, Tucson. Ownership: U. of Arizona. Dr. Henry Koffler, pres. Licensee of KUAT-TV-AM-FM, Tucson; KAET, Phoenix; K27AT, Tucson; KNAU-FM, Flagstaff; FM translators; ITFS stations. Represented (legal): Dow, Lohnes & Albertson. BPET-850228KF. Grant Date: July 25, 1985. Starting Date: Unreported.

**Yuma (Ch. 11)**—KYMA. Grantee: Yuma Bcstg. Co., c/o Clyde E. Pettit Jr., 407 W. 7th St., Stuttgart, AR 72160. Technical Facilities: Channel No. 11 (198-204 MHz). Authorized power: 316-kw visual, 63.2-kw aural. Antenna: 2000-ft. above av. terrain, 797-ft. above ground, 2961-ft. above sea level. Latitude 33° 03' 17" Longitude 114° 49' 39". Transmitter: Black Mountain, 25-mi. NW of Yuma, Imperial County, CA. Ownership: A. Bates Butler III, chmn., 27.5%; Clyde E. Pettit Jr., pres., 27.5%; Ralph Toddre, v.p.; James E. Rogers, treas.; Janet F. Rogers, secy.; Sunbelt Bcstg. Co., 45%. SBC ownership: James E. Rogers, pres., 48.9%; Janet F. Rogers, exec. v.p., 12.53%; Louis Wiener Jr., treas., 30%; Rolla D. Cleaver, v.p., 1.5%; Clark H. Tester, 5%; Gene R. Greenburg, 1%; James E. Rogers as trustee, 1.07%. Principals of Sunbelt are also principals of licensee of KVBC(TV) Las Vegas & applicant for Ch. 12 St. George, UT. Represented (engineering): Lohnes & Culver, El Centro, CA-Yuma, AZ ADI. BPCT-800306KE. Grant Date: September 29, 1982. Starting Date: Unreported.

## Arkansas

**El Dorado (Ch. 43)**—KCMM. Grantee: Metro Program Network, Suite 107, 375 Collins Rd. NE, Cedar Rapids, IA 52402. Phone: 319-398-9205. Technical Facilities: Channel No. 43 (644-650 MHz). Authorized power: 1199.5-kw max. visual, 119.95-kw max. aural. Antenna: 281-ft. above av. terrain, 299-ft. above ground, 508-ft. above sea level. Latitude 33° 12' 59" Longitude 92° 39' 16". Transmitter: 0.55-mi. NE El Dorado city center, heading 45.29°T. Requests modification of CP for change to 4320-kw max. visual, 430-kw max. aural, 1372-ft. above av. terrain, 1330-ft. above ground, 1530-ft. above sea level, lat. 32° 50' 55", long. 92° 29' 10", transmitter 6.5-mi. NW of Farmerville, LA & 1-mi. W of Hwy. 15. Ownership: Gerald Fitzgerald, pres., 100%. MPN is permittee of KDCR, Ch. 28, Cedar Rapids, IA; KMES, Ch. 23, Ames, IA; WCCU, Ch. 27, Urbana, IL. Monroe, LA-El Dorado, AR ADI. BPCT-830301KK. Grant Date: April 19, 1984. Starting Date: Unreported.

**Mountain Home (Ch. 43)**—KOMT. Grantee: Baxter Bcstg. Inc., Box 727, Mountain Home, AR 72653. Phone: 501-425-8843. Technical Facilities: Channel No. 43 (644-650 MHz). Authorized power: 1000-kw max. visual, 100-kw max. aural. Antenna: 427-ft. above av. terrain, 100-ft. above ground, 1205-ft. above sea level. Latitude 36° 20' 55" Longitude 92° 23' 55". Transmitter: W of Hwy. 5, 1-mi. NW of city limits. Ownership: Mercedes Riley, pres., 51%; Edward N. Riley, v.p., 24%; Thomas L. Root, secy.; Layton Bowman, treas., 25.0%. E. Riley has interest in cable TV systems. The Rileys have interest in several LPTV applicants. Springfield, MO ADI. BPCT-830113KL. Grant Date: February 11, 1984. Starting Date: Unreported.

**Pine Bluff (Ch. 25)**—KZRQ. Grantee: Agape Church Inc., Box 5232, Little Rock, AR 72215. Technical Facilities: Channel No. 25 (536-542 MHz). Authorized power: 5000-kw visual, 500-kw aural. Antenna: 596-ft. above av. terrain, 594-ft. above ground, 820-ft. above sea level. Latitude 34° 31' 52" Longitude 92° 02' 42". Transmitter: S side of Rte. 161, 4.5-mi. W of England. Ownership: H. L. Caldwell II, pres., 33.3%; Jeanne F. Caldwell, v.p., 33.3%; Mary S. Keleman, secy.-treas., 33.3%. Represented (engineering): Larry G. Fuss Sr. Little Rock ADI. BPCT-840813KN. Grant Date: July 16, 1985. Starting Date: Unreported.

**Rogers (Ch. 51)**—KFAA. Grantee: J.D.G. Television Inc., 7401 N. Kelley Blvd., Oklahoma City, OK 73113. Phone: 405-843-6641. Technical Facilities: Channel No. 51 (692-698 MHz). Authorized power: 5000-kw max. visual, 500-kw max. aural. Antenna: 932-ft. above av. terrain, 515-ft. above ground, 2325-ft. above sea level. Latitude 36° 00' 57" Longitude 94° 05' 05". Transmitter: Atop Robinson Mountain, 5-mi. SE of Fayetteville. Requests modification of CP for change to 2009-kw max. visual, 201-kw max. aural, 425-ft. above av. terrain, 165-ft. above ground, 1598-ft. above sea level, lat. 36° 12' 14.5", long. 94° 06' 05", transmitter to Fitzgerald Mountain, 1.8-mi. NE of Springdale. AR Ownership: Griffin Television Inc. see Group Ownership of TV Stations. Represented (legal): Fletcher, Heald & Hildreth. Represented (engineering): Cohen and Dippell, Joplin, MO-Pittsburg, KS ADI. BPCT-850506KE. Grant Date: October 31, 1985. Starting Date: Unreported.

## California

**Bakersfield (Ch. 45)**—KDOB-TV. Grantee: Dorothy J. Owens, Rte. 1, Box 526, Bakersfield, CA 93308. Phone: 805-393-1011. Technical Facilities: Channel No. 45 (656-662 MHz). Authorized power: 5000-kw max. visual, 500-kw max. aural. Antenna: 1229-ft. above av.

terrain, 121-ft. above ground, 3641-ft. above sea level. Latitude 35° 26' 20" Longitude 118° 44' 24". Transmitter: Mt. Adelaide, approx. 15-mi. ENE of Bakersfield. Ownership: Dorothy J. Owens, 100%. Represented (legal): Mullin, Rhyne, Emmons & Topel, P.C. Represented (engineering): Mel Freedman. Bakersfield ADI. BPCT-850222KG. Grant Date: October 9, 1986. Starting Date: Unreported.

**Big Bear Lake (Ch. 59)**—KBBL. Grantee: Felice-Tec, Box 1554, Big Bear Lake, CA 92315. Phone: 714-866-8868. Technical Facilities: Channel No. 59 (740-746 MHz). Authorized power: 5000-kw max. visual, 500-kw max. aural. Antenna: 2000-ft. above av. terrain, 467-ft. above ground, 9267-ft. above sea level. Latitude 34° 12' 36" Longitude 116° 51' 00". Transmitter: Approx. 5.5-mi. SE Big Bear Lake, on Sugarlump Mountain. Ownership: Joseph J. Felice, pres., 75%; Allan Stirling, v.p., 10%; Sandra Acosta, secy.-treas., 5%; Harriette I. Dunbar Johnson, 5%; Arthur R. Rathje, 5%. Represented (engineering): Omni Communications Inc. Los Angeles ADI. BPCT-841010KM. Grant Date: July 2, 1985. Starting Date: Unreported.

**Coalinga (Ch. 27 ETV)**—KWEW. Grantee: Western Educational Coalition, 522 W. Washington, Coalinga, CA 93210. Phone: 209-298-5828. Technical Facilities: Channel No. 27 (548-554 MHz). Authorized power: 3890-kw max. visual, 389-kw max. aural. Antenna: 2330-ft. above av. terrain, 168-ft. above ground, 3808-ft. above sea level. Latitude 36° 18' 17" Longitude 120° 24' 08". Transmitter: Atop Black Mountain, Coalinga. Ownership: Non-profit corp. Principals: Ronald Haus, pres.; Theodore Terry, v.p.; Aaron Wilson; Stuart R. Chandler; Constance Haus; Esdras B. Vettancourt. R. & C. Haus have interest in licensee of KFBC(TV) Concord, CA. C. Haus has interest in LPTV. Represented (legal): McCabe & Allen. Represented (engineering): du Treil-Rackley. BPET-850919KU. Grant Date: February 27, 1986. Starting Date: Unreported.

**Fort Bragg (Ch. 8)**—KDKJ. Grantee: Capital Foothills Bcstrs., 7120 Calcite St., Diamond Springs, CA 95619. Phone: 916-626-8216. Technical Facilities: Channel No. 8 (180-186 MHz). Authorized power: 215-kw max. visual, 215-kw max. aural. Antenna: 2445-ft. above av. terrain, 100-ft. above ground, 4325-ft. above sea level. Latitude 39° 41' 12" Longitude 123° 34' 44". Transmitter: Cahto Peak, 3-mi. NE of Branscomb. Ownership: Kathleen Bailey, 100%. Represented (legal): Farrow, Schildhouse & Wilson. San Francisco ADI. BPCT-851018KP. Grant Date: August 19, 1986. Starting Date: Unreported.

**Oroville (Ch. 28)**—KCEO. Grantee: Golden Valley Communications Inc., c/o James Drush, Box 1617, Oakland, CA 94604. Phone: 916-589-2785. Technical Facilities: Channel No. 28 (554-560 MHz). Authorized power: 4466-kw max. visual, 500-kw max. aural. Antenna: 2129-ft. above av. terrain, 190-ft. above ground, 2285-ft. above sea level. Latitude 39° 12' 20" Longitude 121° 49' 10". Transmitter: Sutter (South) Butte, approx. 4.5-mi. NW of Sutter. Ownership: James Drush, pres. & Deanna Drush, v.p., 42% jointly; Shelyv Chambers, v.p. & Yvonne Chambers, treas., 42% jointly; Raymond Cerrullo, v.p. & Jennie A. Cerrullo, 14% jointly; Angelo Arbizu, 2%. Represented (legal): Fletcher, Heald & Hildreth. Represented (engineering): Mel Freedman (Hughson, CA). Chico-Redding ADI. BPCT-821221KG. Grant Date: Oct. 28, 1983. Starting Date: February 1, 1988.

**Paradise (Ch. 46)**—KBPC. Grantee: Butte Creek Communications Co., 7620 Skyway, Paradise, CA 95969. Phone: 916-877-5044. Technical Facilities: Channel No. 46 (662-668 MHz). Authorized power: 5000-kw max. visual, 500-kw max. aural. Antenna: 1600-ft. above av. terrain, 250-ft. above ground, 3010-ft. above sea level. Latitude 39° 39' 12" Longitude 121° 28' 02". Transmitter: 0.3-mi. W of Bloomer Hill Summit, Berry Creek. Ownership: William G. Holdinghausen, gen. partner, 50%; Nancy Holdinghausen, gen. partner, 50%. Represented (legal): Gardner, Carton & Douglas. Represented (engineering): Mullaney Engineering Inc. Chico-Redding ADI. BPCT-840627KE. Grant Date: Sept. 4, 1985. Starting Date: Unreported.

**Rancho Palos Verdes (Ch. 44)**—KRPA. Grantee: Rancho Palos Verdes Bcstrs. Inc., 2610 Stuart Plaza, San Francisco, CA 94105. Phone: 415-781-1400. Technical Facilities: Channel No. 44 (650-656 MHz). Authorized power: 5000-kw max. visual, 500-kw aural. Antenna: 1694-ft. above av. terrain, 139-ft. above ground, 2149-ft. above sea level. Latitude 33° 23' 13" Longitude 118° 24' 00". Transmitter: Black Jack Mountain, Avalon. Requests modification of CP for change to 1768-ft. above av. terrain, 172-ft. above ground, 2177-ft. above sea level. Ownership: Terence E. Crosby, pres., 52%; Carlos Duharte, v.p., 12%; Maria Duharte, secy.-treas., 12%; Barbara Esensten, dir., 12%; Gwendolyn Tucker, dir., 12%; Richard Virtue, dir.; Dr. Paul Peppard; Robert Welbourn. Represented (legal): Mullin, Rhyne, Emmons & Topel, P.C. Represented (engineering): Charles I. Gallagher. Los Angeles ADI. BPCT-830325KG. Grant Date: July 22, 1985. Starting Date: Unreported.

**Riverside (Ch. 62)**—KSLD. Grantee: Sunland Broadcasting Co. Inc., Suite C-236, 4522 Woodman Ave., Sherman Oaks, CA 91423. Technical Facilities: Channel No. 62 (758-764 MHz). Authorized power: 2366-kw max. visual, 237-kw max. aural. Antenna: 2258-ft. above av. terrain, 153-ft. above ground, 5473-ft. above sea level. Latitude 34° 11' 15" Longitude 117° 41' 53.5". Transmitter: Sunset Ridge electronics site, 3-mi. NW of San Antonio Heights. Ownership: Jack M. Hodin, chmn.-pres., 65%; Andres Soto, v.p., 35%. Represented (legal): Dow, Lohnes & Albertson. Represented (engineering): John H. Battison. Los Angeles ADI. BPCT-810720KL. Grant Date: September 18, 1985. Starting Date: January 1, 1988.

**Sacramento (Ch. 29)**—KCMY. Grantee: Ponce-Nicasio Bcstg., a Ltd. Partnership, c/o Carmen Briggs, 1029 K St., Suite 23, Sacramento, CA 95814. Phone: 916-442-6414. Technical Facilities: Channel No. 29 (560-566 MHz). Authorized power: 5000-kw max. visual, 500-kw max. aural. Antenna: 1296-ft. above av. terrain, 1300-ft. above ground, 1530-ft. above sea level. Latitude 38° 27' 49" Longitude 121° 07' 38". Transmitter: 4.1-mi. SE of Sloughway. Ownership: Ponce-Nicasio Bcstg. Inc., gen. partner, 52%; Channel 29 Television Inc., ltd. partner, 18%; Carmen Briggs, ltd. partner, 15.6%; Mary Ann Alonzo, ltd. partner, 7.2%; Yolanda Nava, ltd. partner, 7.2%; Ponce-Nicasio Bcstg. Inc. ownership: Carmen Briggs, 70%; Mary Ann Alonzo, 15%; Yolanda Nava, 15%. Sacramento-Stockton ADI. BPCT-820824KN. Grant Date: June 11, 1984. Starting Date: Unreported.

**Santa Rosa (Ch. 62 ETV)**—KGGB. Grantee: Bay North ETV Inc., 21 Gregg Place, Novato, CA 94947. Technical Facilities: Channel No. 62 (758-764 MHz). Authorized power: 2421-kw max. & 1667-kw horizontal visual, 242.1-kw max. & 166.7-kw horizontal aural. Antenna: 2010-ft. above av. terrain, 479-ft. above ground, 2649-ft. above sea level. Latitude 38° 21' 11" Longitude 122° 35' 14". Transmitter: 3.5-mi. WSW of Glen Ellen. Ownership: Non-profit, non-stock corp. Principals: Harold K. Graves, chmn.; James W. Rives, pres.-treas.; Charles A. Carter, v.p.; Cecil White, secy. Represented (legal): May & Dunne. Represented (engineering): John F. X. Browne & Assoc. BPET-820824KT. Grant Date: January 3, 1985. Starting Date: Unreported.

**Stockton (Ch. 64)**—KFTL. Grantee: Family Stations Inc., 290 Hegenberger Rd., Oakland, CA 94621. Phone: 415-568-6200. Technical Facilities: Channel No. 64 (770-776 MHz). Authorized power: 1610-kw max. visual, 322-kw max. aural. Antenna: 2982-ft. above av. terrain, 114-ft. above ground, 3664-ft. above sea level. Latitude 37° 53' 35" Longitude 121° 53' 58". Transmitter: 9-mi. SE of Concord on N peak of Mount Diablo. Ownership: Non-stock corp. Harold Camping, pres.; Scott L. Smith, v.p.-asst. secy.; Richard Van Dyk, treas. Represented (legal): Fletcher, Heald & Hildreth. Represented (engineering): Marvin Clapp (Sacramento, CA). Personnel: Les Becker, general manager. Sacramento-Stockton ADI. BPCT-790104LD. Grant Date: August 9, 1983. Starting Date: Unreported.

**Ventura (Ch. 57)**—KVES. Grantee: Costa de Oro Television Inc., 4628 Vanderbilt Court, Ventura, CA 93003. Technical Facilities: Channel No. 57 (728-734 MHz). Authorized power: 5000-kw max. visual, 1000-kw max. aural. Antenna: 1596-ft. above av. terrain, 272-ft. above ground, 2332-ft. above sea level. Latitude 34° 20' 55" Longitude 119° 20' 13". Transmitter: Red Mountain, 2.1-mi. SW of Casitas Springs. Ownership: Leopoldo L. Ramos, 25%; Gilbert A. Contreras, 8.33%; Salvador C. Contreras, 8.33%; James J. Granby, 8.33%; Rudolph S. Martinez, 8.33%; Ralph R. Ocampo, 8.33%; Walter F. Ulloa, 8.33%; Tila Estrada, 5%; Romualdo Ochoa, 5%; Leonard Ortiz, 5%; Lydia Gonzalez Thompson, 5%; remainder publicly held. Represented (legal): Mullin, Rhyne, Emmons & Topel, P.C. Represented (engineering): Andrus & Assoc. Inc. Los Angeles ADI. BPCT-850725KT. Grant Date: November 25, 1986. Starting Date: Unreported.

**Watsonville (Ch. 25 ETV)**—KCAH. Grantee: California Community TV Network, 3852 Martin Luther King Jr. Way, Oakland, CA 94609. Phone: 415-547-7699. Technical Facilities: Channel No. 25 (536-542 MHz). Authorized power: 2786-kw max. & 2382-kw horizontal visual, 278.6-kw max. & 238.2-kw horizontal aural. Antenna: 2510-ft. above av. terrain, 226-ft. above ground, 3616-ft. above sea level. Latitude 36° 32' 05" Longitude 121° 37' 14". Transmitter: Mt. Toro, 9-mi. S of Salinas. Ownership: Non-profit corp. Principal: Arlene Kimata, secy.-treas. & director of staff. Represented (legal): Michael Couzens. Represented (engineering): Broadcast Technical Services. BPET-830117KG. Grant Date: October 30, 1985. Starting Date: Unreported.

Colorado

**Boulder (Ch. 14)**—KTVJ. Grantee: Boulder Telecasting Corp., 3505 N. Ashland Ave., Chicago, IL 60657. Phone: 312-975-0400. Technical Facilities: Channel No. 14 (470-476 MHz). Authorized power: 5000-kw max. visual, 500-kw max. aural. Antenna: 1372-ft. above av. terrain, 829-ft. above ground, 7968-ft. above sea level. Latitude 39° 43' 51" Longitude 105° 13' 56". Transmitter: Lookout Mountain Area Farm, near Golden. Ownership: Fred J. Eychaner, pres.-treas., 100%; Barbara Eychaner Richardson, v.p.; Glenda Manno, secy. Eychaner has interest in WPWR-TV, Gary, IN. Represented (legal): Dow, Lohnes & Albertson. Represented (engineering): E. Harold Munn Jr. & Assoc. Inc. Denver ADI. BPCT-790130KS. Grant Date: September 1, 1982. Starting Date: Unreported.

**Castle Rock (Ch. 53)**—CP. Grantee: LeSea Bcstg. Corp., Box 50250, Indianapolis, IN 46250. Phone: 602-870-1822. Technical Facilities: Channel No. 53 (704-710 MHz). Authorized power: 5000-kw max. visual, 1000-kw max. aural. Antenna: 965-ft. above av. terrain, 472-ft. above ground, 8192-ft. above sea level. Latitude 39° 21' 59" Longitude 105° 02' 28". Transmitter: 10.9-mi. W of Castle Rock. Ownership: LeSea Broadcasting Co., 100%. Principals: Lester Sumrall, pres.; Louise Sumrall, secy.; Leona Murphy, treas. See Group Ownership of TV Stations. Represented (engineering): Charles J. Thompson. Denver ADI. BPCT-850215KH. Grant Date: January 10, 1986. Starting Date: Unreported.

**Denver (Ch. 20)**—KTZO-TV. Grantee: Alden Communications of Colorado Inc., 120 N. Robertson Blvd., Los Angeles, CA 90048. Technical Facilities: Channel No. 20 (506-512 MHz). Authorized power: 3160-kw max. visual. Antenna: 2250-ft. above av. terrain, 175-ft. above ground, 8500-ft. above sea level. Latitude 39° 40' 55" Longitude 105° 29' 49". Transmitter: Squaw Mtn., 4-mi. S of Idaho Springs. Ownership: Alden Communications Corp., 100%. See Group Ownership of TV Stations. Represented (legal): Fly, Shuebruk, Gaguine, Boros & Braun. Represented (engineering): Charles J. Thompson. Denver ADI. BPCT-790319LE. Grant Date: Feb. 13, 1985. Starting Date: Unreported.

**Denver (Ch. 41 ETV)**—KCHD. Grantee: Colorado Christian College, 16075 W. Belleview Ave., Morrison, CO 80465-9698. Phone: 303-697-5924. Technical Facilities: Channel No. 41 (632-638 MHz). Authorized power: 735-kw max. visual, 73.5-kw max. aural. Antenna: 1153-ft. above av. terrain, 45-ft. above ground, 8010-ft. above sea level. Latitude 39° 35' 59" Longitude 105° 12' 35". Transmitter: 0.6-mi. E of Turkey Creek Canyon Rd., near Indian Hills. Ownership: Non-profit corp. Principals: Gerald Stafford, chmn.; Dr. Kenel J. Touryan, vice chmn.; Keith Williams, secy.; Roland Hieb, treas. Represented (engineering): Vir James Broadcast Engineering Consultants. BPET-851017KG. Grant Date: May 1, 1986. Starting Date: Unreported.

**Fort Collins (Ch. 22)**—CP. Grantee: Eagle 22 Ltd., 3412 Terry Ridge Rd., Fort Collins, CO 80524. Phone: 303-484-4736. Technical Facilities: Channel No. 22 (518-524 MHz). Authorized power: 5000-kw max. visual, 500-kw max. aural. Antenna: 1408-ft. above av. terrain, 235-ft. above ground, 7315-ft. above sea level. Latitude 40° 32' 59" Longitude 105° 11' 48". Transmitter: Horsetooth Mountain, Fort Collins. Ownership: J. W. Welsh, gen. partner, 23%;

## Construction Permits—Colorado

Paul Meacham, gen. partner, 10%; N. B. (Barry) Shuler, ltd. partner, 5%; Rilla Shuler, ltd. partner, 5%; Carolyn Banowitz, ltd. partner, 2%. Represented (legal): Reddy, Begley & Martin. Represented (engineering): Scott Baxter & Assoc. Denver ADI. BPCT-830218KL. Began: ng Date: Unreported.

**# Glenwood Springs (Ch. 3)**—KREG-TV. Grantee: W. Russell Withers Jr., Box 1508, Mt. Vernon, IL 62864. Technical Facilities: Channel No. 3 (60-66 MHz). Authorized power: 67-kw visual, 6.7-kw aural. Antenna: 2526-ft. above av. terrain, 256-ft. above ground, 10,656-ft. above sea level. Latitude 39° 25' 05" Longitude 107° 22' 01". Transmitter: 9.5-mi. SSW of Glenwood Springs. Ownership: W. Russell Withers Jr., 100%. See Group Ownership of TV Stations. Denver ADI. Began Operation: January 28, 1984 as KCWS; left air 1986.

**Pueblo (Ch. 26)**—KCEC. Grantee: Arapahoe Silent Majority Inc., 18100 E. Berry Dr., Aurora, CO 80015. Phone: 303-699-0711. Technical Facilities: Channel No. 26 (542-548 MHz). Authorized power: 5000-kw max. visual, 500-kw max. aural. Antenna: 1250-ft. above av. terrain, 1314-ft. above ground, 6614-ft. above sea level. Latitude 38° 35' 00" Longitude 104° 31' 40". Transmitter: 0.6-mi. NW of Hanover Rd. & Chico Creek, 7-mi. E of Buttes. Ownership: Satellite Communications Corp., 100%. SCC ownership: Jack A. Pankoff, chmn.-pres., 18.5%; Kent Lillie, v.p.; Philip E. Pankoff, secy.-treas., 18.5%; William E. Ambrose, 10%; William E. Graffam, 10%; John Mari, 10%; Stephen Walker, 10%; Rob Chandler, 10%; David Omstead, 5%; Mike P. Harris, 5%; Roger W. Gibbons, 3%. SCC is owner of LPTV stations. Colorado Springs-Pueblo ADI. BPCT-830118KG. Grant Date: November 23, 1983. Starting Date: Unreported.

**Pueblo (Ch. 32)**—KPCS. Grantee: tvUSA/Pueblo Ltd., 790 Madison Ave., New York, NY 10021. Phone: 202-861-7800. Technical Facilities: Channel No. 32 (578-584 MHz). Authorized power: 3720-kw max. visual, 75.9-kw max. aural. Antenna: 2297-ft. above av. terrain, 253-ft. above ground, 9540-ft. above sea level. Latitude 38° 44' 42" Longitude 104° 51' 39". Transmitter: 6.4-mi. SSW, atop Cheyenne Mountain, S of Colorado Springs. Ownership: Pueblo Television Corp., gen. partner, 24%; Natalie Hanna, ltd. partner, 76%. Pueblo Television Corp. ownership: Edward B. Hanna, pres.-treas., 1%; Gene A. Davis, v.p., 37.5%; Marcia Hanna, secy., 61.5%. Represented (legal): Wilner & Scheiner. Represented (engineering): Jules Cohen & Assoc. Colorado Springs-Pueblo ADI. BPCT-811124KE. Grant Date: June 2, 1986. Starting Date: Unreported.

**Steamboat Springs (Ch. 24)**—CP. Grantee: Constance J. Wodlinger, 6439 Wenoga Rd., Mission Hills, KS 66207. Phone: 913-384-9900. Technical Facilities: Channel No. 24 (530-536 MHz). Authorized power: 5000-kw max. visual, 500-kw max. aural. Antenna: 2000-ft. above av. terrain, 118-ft. above ground, 10,683-ft. above sea level. Latitude 40° 27' 22" Longitude 106° 44' 22". Transmitter: Atop Mt. Werner, Rout National Forest, Steamboat Springs. Ownership: Constance J. Wodlinger, 100%. Constance & Mark Wodlinger own K05HU Houston, TX; KCLO & KZZC(FM) Leavenworth, KS; WIXI(FM), Naples Park, FL & applications for Ch. 3 Key West, FL, LPTVs & FM station. Owns Hit Video USA, cable programming service. Represented (engineering): Robert L. Purcell Assoc. Inc. Denver ADI. BPCT-851016KH. Grant Date: May 5, 1986. Starting Date: Unreported.

## Connecticut

**Bridgeport (Ch. 43)**—WBCT. Grantee: Bridgeways Communications Corp., 101 Ansonia Rd., Woodbridge, CT 06525. Phone: 203-387-5996. Technical Facilities: Channel No. 43 (644-650 MHz). Authorized power: 2298-kw max. & 1784-kw horizontal visual, 229.8-kw max. & 178.4-kw horizontal aural. Antenna: 510-ft. above av. terrain, 297-ft. above ground, 917-ft. above sea level. Latitude 41° 21' 43" Longitude 73° 6' 48". Transmitter: 80 Great Hills Rd., Seymour. Ownership: Laurel F. Vlock, pres., 2.5%; Geraldine Johnson, v.p., 2.5%; 3 others with 5% each; 5 others with 2.5% each; remainder undisclosed. Represented (legal): Crowell & Moring; Pepe & Hazard (Hartford, CT). New York ADI. BPCT-781016KE. Grant Date: October 16, 1980. Starting Date: Unreported.

**New Haven (Ch. 59)**—WTVU. Grantee: K-W TV Inc., 4930 W. Oakton St., Skokie, IL 60077. Phone: 312-982-9600. Technical Facilities: Channel No. 59 (740-746 MHz). Authorized power: 2588-kw visual, 259-kw aural. Antenna: 1309-ft. above av. terrain, 1104-ft. above ground, 1549-ft. above sea level. Latitude 41° 22' 12" Longitude 72° 45' 12". Transmitter: Sea Hill Rd., approx. 1.2-mi. N of Beach St., North Branford. Ownership: Bernard Katz, chmn., 17.33%; David H. Katz, pres., 17.33%; Steven Friedheim, 13.33%; Frank H. Morelli, v.p.; Jerry Weiss, v.p.-secy.; Benjamin Weiss, v.p.-treas., 30.66%; Barbara A. Morelli, 17.33%; Helen W. Mimms, 2%; Robert Weiss, 2%. Represented (legal): Leventhal, Senter & Lerman. Hartford-New Haven ADI. BPCT-456. Grant Date: June 24, 1953. Starting Date: Unreported.

## Florida

**† Boca Raton (Ch. 63 ETV)**—WPPB-TV. Grantee: Palmetto Bcstrs. Associated for Communities Inc., 1101 S. Olive Ave., West Palm Beach, FL 33401. Phone: 305-833-8592. Technical Facilities: Channel No. 63 (764-770 MHz). Authorized power: 5000-kw max. visual, 500-kw max. aural. Antenna: 831-ft. above av. terrain, 1020-ft. above ground, 1027-ft. above sea level. Latitude 25° 57' 59" Longitude 80° 12' 33". Transmitter: Hollywood, FL. Ownership: Non-profit corp. Claude H. Rhea, pres.; Gordon Gray, v.p.; Eugene Keebler, secy.; James Watson, treas.; Norma Rhea, asst. secy. Rhea, Watson & Keebler have interest in permittees of Ch. 9, Islamorada & Ch. 16, Marathon, FL. Palmetto is permittee of Ch. 13, Key West & Ch. 21, Fort Pierce, FL. Represented (legal): May & Dunne. Represented (engineering): John F. X. Browne & Assoc. Inc. BPET-840103KH. Grant Date: June 10, 1986. Starting Date: Unreported.

**Bunnell (Ch. 58)**—CP. Grantee: Bunnell Communications Inc., Rte. 2, Box 32, Groveland, FL 32736. Phone: 904-429-2246. Technical Facilities: Channel No. 58 (734-740 MHz). Authorized power: 4624-kw max. visual, 462-kw max. aural. Antenna: 1613-ft. above av. terrain, 1621-ft. above ground, 1631-ft. above sea level. Latitude 29° 26' 56" Longitude 81° 17' 59". Transmitter: Black Point Rd., Lot 10 & 12, Sect. 20, Twp. 12, Range 30, Bunnell. Ownership: Arthur T. Lowery, pres.-treas., 35%; James W. Allen, v.p.-secy., 10%;

John C. Allen, 24.5%; Edward L. Mickler, 24.5%; Joyce S. Polk, 5%; Mary Alexon, 1%. Represented (legal): Mullin, Rhyme, Emmons & Topel, P.C. Jacksonville ADI. BPCT-860422KK. Grant Date: September 30, 1987. Starting Date: Unreported.

**Clermont (Ch. 68)**—WCLU. Grantee: Channel 68 Inc., Suite 206, 2000 West Glades Rd., Boca Raton, FL 33431. Phone: 305-395-7000. Technical Facilities: Channel No. 68 (794-800 MHz). Authorized power: 5000-kw max. visual, 500-kw max. aural. Antenna: 1683-ft. above av. terrain, 1662-ft. above ground, 1716-ft. above sea level. Latitude 28° 55' 16" Longitude 81° 19' 09". Transmitter: 1.3-mi. W of intersection of Hwys. 17, 92 & Miller Rd., near Orange City. Ownership: Lester Cole, pres., 10%; Steven Bullock, v.p., 10.1%; T. J. Cunningham, v.p., 10%; Norris D. Woolfork, secy., 10%; Joshua High, treas., 10%; Frederick J. Grieser Jr., 10%; Laurie S. Silvers, 9.9%; Barry & Meredith Porter Fishman, 7.5%; jointly: Gordon Sherman, 7.5%; Susan Klein, 5%; Patricia A. McCaffrey, 5%; Kathryn DeMonaco, 2.5%; William Atwell, 2.5%. Represented (legal): Fly, Shuebruk, Gaguine, Boros & Braun. Represented (engineering): Moffet, Larson & Johnson. West Palm Beach-Fort Pierce-Vero Beach ADI. BPCT-850214KQ. Grant Date: September 25, 1986. Starting Date: Unreported.

**Daytona Beach (Ch. 26)**—CP. Grantee: Life Style Bcstg. Inc., 1025 Volusia Ave., Daytona Beach, FL 32015. Correspondence: Richard Y. Clark, 27 Birchwood Trail, Ormond Beach, FL 32074. Phone: 904-673-2538. Technical Facilities: Channel No. 26 (542-548 MHz). Authorized power: 5000-kw max. visual, 500-kw max. aural. Antenna: 1983-ft. above av. terrain, 2000-ft. above ground, 2035-ft. above sea level. Latitude 29° 20' 16" Longitude 81° 28' 41". Transmitter: Approx. 1.6-mi. NW of Seville. Ownership: M. Lee Cook, pres., 4.3%; Richard Y. Clark, exec. v.p., 7.2%; Pope A. Duncan, v.p., educational affairs, 7.2%; Bobby H. Welch, v.p., religious affairs, 2.1%; Hal Marchman Jr., v.p., social services, 2.1%; Sally I. Gillespie, v.p., community affairs, 2.1%; Richard V. Moore, v.p., minority affairs, 1.4%; J. Kermit Coble, secy.-treas., 10.8%; E. J. Daniels, 18%; Henderson Belk, 18%; Lewis Wagsworth, 6.4%; James O. Taylor, 4.3%; Anthony J. Barbera, 4.3%; O. L. White, 3.2%; Peggy Wesley, 3.2%; Van W. Pierce, 2.7%; Oliver L. Walker, 2.1%. Represented (legal): Cohn & Marks. Represented (engineering): Moffet, Larson & Johnson, P.C. Orlando-Daytona Beach-Melbourne ADI. BPCT-800811KF. Grant Date: June 27, 1986. Starting Date: Unreported.

**† Fort Pierce (Ch. 21 ETV)**—WFET. Grantee: Palmetto Bcstrs. Associated, 1101 S. Olive St., West Palm Beach, FL 33401. Phone: 305-833-8592. Technical Facilities: Channel No. 21 (512-518 MHz). Authorized power: 2285.6-kw max. visual, 457.12-kw max. aural. Antenna: 973-ft. above av. terrain, 1002-ft. above ground, 976-ft. above sea level. Latitude 27° 26' 57" Longitude 80° 35' 53". Transmitter: 13.6-mi. W of Florida Turnpike on Hwy. 68, Fort Pierce. Ownership: Non-profit corp. Principals: Dr. Claude H. Rhea Jr., pres.; Dr. Donald E. Ross, v.p.; Dr. Eugene M. Keebler, secy.; James Watson, treas.; Norma Ray, asst. secy. PBA is permittee of WPPB-TV ETV Boca Raton & WFET(TV) ETV Fort Pierce, FL. Rhea, Watson & Keebler have interest in permittees of Ch. 9 ETV Islamorada; Ch. 59 ETV Jacksonville; Ch. 16 ETV Marathon & Ch. 45 ETV Leesburg, FL. Represented (legal): May & Dunne. Represented (engineering): John F. X. Browne & Assoc. Inc. BPET-840606KF. Grant Date: January 8, 1986. Starting Date: Unreported.

**Gainesville (Ch. 61)**—WGBZ. Grantee: Gator Bcstg. Ltd. Partnership, 18187 South Dr., No. 124, Southfield, MI 48076. Phone: 313-644-4952. Technical Facilities: Channel No. 61 (752-758 MHz). Authorized power: 3444-kw max. visual, 344.4-kw max. aural. Antenna: 936-ft. above av. terrain, 955-ft. above ground, 1028-ft. above sea level. Latitude 29° 25' 24" Longitude 82° 12' 29". Transmitter: Approx. 0.25-mi. E of Orange Lake. Requests modification of CP for change to 1770-kw max. visual, 744-ft. above av. terrain, 760-ft. above ground, 824-ft. above sea level, lat. 29° 32' 11", long. 82° 24' 00", transmitter to WCJB(TV) transmitter site, approx. 10-mi. SW of Gainesville, 0.25-mi. E of Orange Lake. Ownership: Lady Gator Inc., gen. partner, 20%; Mitchell S. Cutler, ltd. partner, 26.66%; Louis Frey Jr., ltd. partnership, 26.66%; Joseph D. Tydings, ltd. partner, 26.66%. LGI ownership: Gail Armstead, pres.-treas., 100%; Janice H. Zahrlf, secy. Represented (legal): Finley, Kumble, Wagner, Keine, Underberg, Manley & Casey. Represented (engineering): Ellis & Wiebe. Gainesville ADI. BPCT-841005KV. Grant Date: January 9, 1986. Starting Date: Unreported.

**High Springs (Ch. 53)**—WHSF. Grantee: John Hayter, Receiver, Suite B, 766 Deltona Blvd., Deltona, FL 32725. Phone: 305-574-1407. Technical Facilities: Channel No. 53 (704-710 MHz). Authorized power: 2337-kw max. visual, 234-kw max. aural. Antenna: 549-ft. above av. terrain, 561-ft. above ground, 641-ft. above sea level. Latitude 29° 49' 16" Longitude 82° 34' 28". Transmitter: 0.3-mi. N of Rte. 441, 1-mi. E of High Springs. Ownership: William W. Mays Sr., pres., 51%; Ro-Mar Communications Inc., 49%. Ro-Mar Communications Inc. ownership: Robert K. Coyne, pres., 50%; Rosemarie M. Coyne, v.p.-secy.-treas., 50%; Frank K. Simmons, v.p. Represented (engineering): Consolidated Communications Inc. Gainesville ADI. BPCT-830705KL. Grant Date: June 13, 1986. Starting Date: Unreported.

**Hollywood (Ch. 69)**—WDEM. Grantee: Whitco Broadcasters Inc., Suite 300, 9900 W. Sample Rd., Coral Springs, FL 33065. Phone: 305-752-1419. Technical Facilities: Channel No. 69 (800-806 MHz). Authorized power: 4786.3-kw max. visual, 478.63-kw max. aural. Antenna: 1015-ft. above av. terrain, 1030-ft. above ground, 1037-ft. above sea level. Latitude 25° 59' 37" Longitude 80° 10' 27". Transmitter: SE Corner of S. 33rd Ave. & Pembroke, Pembroke Park. Ownership: Thomas J. Coates, pres., 50%; Eddie L. Whitehead, v.p.-secy., 50%. Represented (legal): Pierson, Ball & Dowd. Represented (engineering): E. Harold Munn Jr. & Assoc. Inc. Miami ADI. BPCT-800815KG. Grant Date: Aug. 23, 1983. Starting Date: Unreported.

**† Islamorada (Ch. 9 ETV)**—WIEB. Grantee: Islamorada Educators Bcstg. Inc., 1101 S. Olive Ave., West Palm Beach, FL 33401. Phone: 305-833-8592. Technical Facilities: Channel No. 9 (186-192 MHz). Authorized power: 619-kw max. visual, 61.9-kw max. aural. Antenna: 292-ft. above av. terrain, 295-ft. above ground, 276-ft. above sea level. Latitude 24° 56' 12" Longitude 80° 36' 54". Transmitter: 83400 Overseas Hwy., Island Community School, Islamorada. Ownership: Non-profit corp. Dr. Claude H. Rhea Jr., pres.; Dr. Eugene M. Keebler, v.p.; Dr. William Burkett, secy.; James Watson, treas. Principals have interest in permittee

of Ch. 16, Marathon, FL. Rhea, Keebler & Watson have interest in permittees of Ch. 63, Boca Raton, Ch. 13, Key West & Ch. 21, Fort Pierce. Represented (legal): May & Dunne. Represented (engineering): John F. X. Browne & Assoc. Inc. **Note:** Application was for Ch. 18, allocation changed to Ch. 9. Revised technical data not available at press time. BPET-851018KN. Grant Date: March 27, 1986. Starting Date: Unreported.

† **Jacksonville (Ch. 59 ETV)**—CP. Grantee: Jacksonville Educators Bcstg., 1101 S. Olive Ave., West Palm Beach, FL 33401. Phone: 305-833-8592. Technical Facilities: Channel No. 59 (740-746 MHz). Authorized power: 5000-kw max. visual, 500-kw max. aural. Antenna: 895-ft. above av. terrain, 879-ft. above ground, 908-ft. above sea level. Latitude 30° 16' 34" Longitude 81° 33' 53". Transmitter: WAIV-FM transmitter site, 9090 Hogan Rd., Jacksonville. Ownership: Non-profit corp. Principals: Dr. Claude H. Rhea, pres.; Dr. Donald E. Ross, v.p.; Dr. Eugene M. Keebler, secy.; James Watson, treas.; Norma Ray, asst. secy. See WFET, Fort Pierce. Represented (engineering): John F. X. Browne & Assoc. P.C. BPET-860922KF. Grant Date: June 9, 1987. Starting Date: Unreported.

† **Key West (Ch. 13 ETV)**—WETV. Grantee: Palmetto Bcstrs., 1101 S. Olive Ave., West Palm Beach, FL 33401. Phone: 305-833-8592. Technical Facilities: Channel No. 13 (210-216 MHz). Authorized power: 147.23-kw visual, 2-kw aural. Antenna: 529-ft. above av. terrain, 552-ft. above ground, 530-ft. above sea level. Latitude 24° 39' 34" Longitude 81° 31' 50". Transmitter: 19.9-mi. E. of Key West on Sugar Loaf Key, 0.2-mi. N. of Hwy. 1, Key West. Ownership: Non-profit corp. Principals: Dr. Claude H. Rhea Jr., pres.; Dr. Donald E. Ross, v.p.; Dr. Eugene M. Keebler, secy.; James Watson, treas.; Norma Ray, asst. secy. PBA is permittee of WPPB-TV ETV Boca Raton & WFET(TV) ETV Fort Pierce, FL. Rhea, Watson & Keebler have interest in permittees of Ch. 9 ETV Islamorada; Ch. 59 ETV Jacksonville; Ch. 16 ETV Marathon & Ch. 45 ETV Leesburg, FL. Represented (legal): May & Dunne. Represented (engineering): John F. X. Browne & Assoc. Inc. BPET-850719KK. Grant Date: February 3, 1986. Starting Date: Unreported.

**Lake Worth (Ch. 67)**—WHBI. Grantee: Hispanic Bcstg. Inc., 2203 NE 203 Terrace, North Miami Beach, FL 33180. Phone: 305-822-2100. Technical Facilities: Channel No. 67 (788-794 MHz). Authorized power: 5000-kw max. visual, 500-kw max. aural. Antenna: 1004-ft. above av. terrain, 1004-ft. above ground, 1024-ft. above sea level. Latitude 26° 48' 58" Longitude 80° 15' 04". Transmitter: Approx. 7.5-mi. W. of Hwys. 710 & 95 intrcn., approx. 9-mi. W. of Lake Park. Ownership: Betty Debra Lidsky, pres., 100%. Represented (legal): Stambler & Rini. Represented (engineering): Lohnes & Culver. West Palm Beach-Fort Pierce-Vero Beach ADI. BPCT-840306KE. Grant Date: April 28, 1987. Starting Date: Unreported.

† **Leesburg (Ch. 45 ETV)**—WLCB-TV. Grantee: Central Florida Educational Television Inc., 1101 S. Olive Ave., West Palm Beach, FL 33401. Phone: 305-833-8592. Technical Facilities: Channel No. 45 (656-662 MHz). Authorized power: 5000-kw max. visual. Antenna: 581-ft. above av. terrain, 541-ft. above ground, 649-ft. above sea level. Latitude 28° 50' 58" Longitude 81° 55' 48". Transmitter: 3.4-mi. NW of Leesburg, 0.8-mi. W. of Rte. 468 & 0.8-mi. S. of Rte. 466. Requests modification of CP for change to 5000-kw max. visual, 453-ft. above av. terrain, 65-ft. above ground, 525-ft. above sea level, lat. 28° 51' 35", long. 81° 46' 27"; transmitter to Haines Creek Rd., 2.5-mi. N. of US 441 Ownership: Non-profit corp. Principals: Dr. Claude H. Rhea, pres.; Dr. Donald E. Ross, v.p.; Dr. Eugene Keebler, secy.; James Watson, treas.; Norma Ray, asst. secy. Represented (legal): May & Dunne. Represented (engineering): John F. X. Browne & Assoc. Inc. BPET-860820KH. Grant Date: February 25, 1987. Starting Date: Unreported.

**Live Oak (Ch. 57)**—CP. Grantee: Frank A. Baker, 512 Cherokee St., Marianna, FL 32446. Technical Facilities: Channel No. 57 (728-734 MHz). Authorized power: 5000-kw max. visual, 500-kw max. aural. Antenna: 1088-ft. above av. terrain, 1022-ft. above ground, 1214-ft. above sea level. Latitude 30° 23' 23" Longitude 82° 48' 34". Transmitter: 1.5-mi. S. of Wellborn, off Hwy. 90. Requests modification of CP for change to 4467-kw max. visual, 447-kw max. aural, 1030-ft. above av. terrain, 1023-ft. above ground, 1118-ft. above sea level, lat. 30° 03' 37", long. 82° 48' 47"; transmitter, 7.8-mi. ENE of O'Brien City Center Ownership: Frank A. Baker, 100%. Represented (legal): Timothy K. Brady. Represented (engineering): Magnuson & Assoc. Inc. Jacksonville ADI. BPCT-860328KM. Grant Date: March 5, 1987. Starting Date: Unreported.

† **Marathon (Ch. 16 ETV)**—WKEB. Grantee: Keys Educators Bcstg. Inc., 1101 South Olive Ave., West Palm Beach, FL 33401. Phone: 305-833-8592. Technical Facilities: Channel No. 16 (482-488 MHz). Authorized power: 186-kw max. visual, 18.6-kw max. aural. Antenna: 276-ft. above av. terrain, 295-ft. above ground, 276-ft. above sea level. Latitude 24° 45' 28" Longitude 80° 57' 40". Transmitter: Crains Subdivision of Grassy Key, Lots 1, 2, 3, 12, 13, 14. Ownership: Non-profit corp. Principals: Dr. Claude H. Rhea Jr., pres.; Dr. Eugene M. Keebler, v.p.; Dr. William Burkett, secy.; James Watson, treas. Represented (legal): May & Dunne. Represented (engineering): John F. X. Browne & Assoc. Inc. BPET-851018KL. Grant Date: May 14, 1986. Starting Date: Unreported. **Note:** Application was for Ch. 9, allocation changed to Ch. 16. Revised technical data not available.

**Marianna (Ch. 51)**—WJOE. Grantee: Marianna Television Inc., Box 668, Marianna, FL 32446. Phone: 904-526-5151. Technical Facilities: Channel No. 51 (692-698 MHz). Authorized power: 5000-kw max. visual, 500-kw max. aural. Antenna: 586-ft. above av. terrain, 473-ft. above ground, 771-ft. above sea level. Latitude 30° 36' 36" Longitude 85° 27' 07". Transmitter: Approx. 6.8-mi. SW of Alford. Requests modification of CP for change to 12.0-kw max. visual, 1.2-kw max. aural, 367-ft. above av. terrain, 375-ft. above ground, 483-ft. above sea level, lat. 30° 46' 48", long. 85° 16' 44", transmitter to 3.1-mi. W. of Marianna. News Service: CNN. Ownership: Joseph E. Davis, pres. & Geraldine S. Davis, secy.-treas., 100% jointly; Thomas J. Blazer, exec. v.p. J. E. Davis owns WTYS(AM) Marianna. Represented (legal): Timothy K. Brady. Represented (engineering): Omni Communications Inc. Personnel: Joe Davis, general manager; Charles Wooten, engineering director. Dothan ADI. BPCT-840928KG. Grant Date: April 30, 1985. Starting Date: Unreported.

**Naples (Ch. 46)**—WNPL-TV. Grantee: Meycom Inc., c/o Felix Meyers, Box 7669, Naples, FL 33941. Phone: 813-793-3500. Technical Facilities: Channel No. 46 (662-668 MHz). Authorized power: 5000-kw max. visual, 500-kw max. aural. Antenna: 720-ft. above av. terrain, 706-ft.

above ground, 721-ft. above sea level. Latitude 26° 20' 58" Longitude 81° 44' 05". Transmitter: E. of Hwy. 75, 2-mi. E. of Bonita Springs. Requests modification of CP for change to 5000-kw max. visual, 500-kw max. aural, 1200-ft. above av. terrain, 1200-ft. above ground, 1225-ft. above sea level, lat. 26° 20' 44", long. 81° 30' 49", transmitter to 7800-ft. S of intersection of SR 846 & Oilwell Rd. Ownership: Audrey E. Meyers, pres., 51%; Felix Meyers, secy.-treas., 1%; remainder unassigned. Represented (legal): Watson & Emert. Represented (engineering): Magnuson & Assoc. Fort Myers-Naples ADI. BPCT-850315KF. Grant Date: February 28, 1986. Starting Date: Late 1987.

† **New Smyrna Beach (Ch. 15 ETV)**—WCEU. Grantee: Coastal Educational Broadcasters Inc., Daytona Beach Community College, Box 1111, Daytona Beach, FL 32015. Studio: Daytona Beach Community College, Learning Resources Center. Phone: 904-254-3081. Technical Facilities: Channel No. 15 (476-482 MHz). Authorized power: 708-kw max. visual. Antenna: 576-ft. above av. terrain, 569-ft. above ground, 606-ft. above sea level. Latitude 29° 10' 24" Longitude 81° 09' 24". Transmitter: WWLV(FM) transmitter site, on Indian Lake Rd., 7-mi. WSW of Daytona Beach. Ownership: Non-profit, non-stock corp. Dr. Don A. Thigpen, pres. Represented (legal): May & Dunne. Represented (engineering): Kessler & Gehman. Personnel: Dr. Don A. Thigpen, general manager; William A. Schwartz, chief engineer. BMPET-870422KG. Grant Date: June 11, 1987. Starting Date: December 31, 1987.

**Palatka (Ch. 63)**—CP. Grantee: Palatka Television Inc., Box 1397, Palatka, FL 32077. Phone: 904-325-4501. Technical Facilities: Channel No. 63 (764-770 MHz). Authorized power: 5000-kw max. visual, 500-kw max. aural. Antenna: 973-ft. above av. terrain, 975-ft. above ground, 1014-ft. above sea level. Latitude 29° 37' 20" Longitude 81° 47' 27". Transmitter: S. of Hwy. 20, approx. 1.3-mi. E. of Hollister. Ownership: Abe Alexander, pres., 16.67%; Steven H. Cone, v.p., 16.66%; Julia Jenkins, secy., 16.66%; Vivian McRae, treas., 16.66%; Agnes Alexander, 16.66%; Henry Jenkins & Alphonso McRae, 16.67% jointly. Represented (legal): Seymour M. Chase. Represented (engineering): Ledford Telecommunications. Jacksonville ADI. BPCT-841129LK. Grant Date: September 3, 1987. Starting Date: Unreported.

**Palm Beach (Ch. 61)**—WFGC. Grantee: Wilshire Bcstg. Corp., Box 2291, Palm Beach, FL 33480. Technical Facilities: Channel No. 61 (752-758 MHz). Authorized power: 813-kw max. visual, 162-kw max. aural. Antenna: 480-ft. above av. terrain, 499-ft. above ground, 517-ft. above sea level. Latitude 24° 42' 33" Longitude 80° 19' 38". Transmitter: Deer Run Rd., 0.3-mi. W. of Lion. Requests modification of CP for change to 5000-kw max. visual, 1427-ft. above av. terrain, 1414-ft. above ground, 1430-ft. above sea level, lat. 26° 32' 12", long. 80° 12' 37"; transmitter to approx. 0.7-mi. N. of Boyton Beach Blvd. & 0.3-mi. W. of U.S. 441 Ownership: Ira Guilden, chmn.-pres., 71.02%; David H. Harshaw, vice chmn., 0.027%; Norma Karpf, v.p., 0.47%; Bernard Gordon, secy.-treas.; J. Ollie Edmunds, 0.0054%; Frances G. Gardner, 0.0245%. Represented (legal): Reddy, Begley & Martin. Represented (engineering): E. Harold Munn Jr. & Assoc. BPCT-830311KG. Grant Date: July 14, 1980. Starting Date: Unreported.

† **Panama City (Ch. 56 ETV)**—WFSG. Grantee: Board of Regents of Florida, Acting for & on behalf of Florida State U., 2565 Pottsdamer St., Tallahassee, FL 32304. Studio: 2565 Pottsdamer St., Tallahassee, FL 32304. Phone: 904-487-3170. Technical Facilities: Channel No. 56 (722-728 MHz). Authorized power: 1150-kw max. visual. Antenna: 509-ft. above av. terrain, 470-ft. above ground, 531-ft. above sea level. Latitude 30° 21' 36" Longitude 85° 55' 31". Transmitter: 6-mi. NW adjacent to Steelfield Rd., 3.2-mi. W. of Hwy. 79, near West Bay. Ownership: Non-profit institution. Robin Gibson, chmn.; T. Terrell Sessums, vice chmn. Represented (legal): Kadison, Pfaeizer, Woodard, Quinn & Rossi. Represented (engineering): Charles T. Wooten Broadcast Engineering. Personnel: Edward L. Herp, general manager; Woodfin Walker, director of engineering; Pat Keating, news & programming director; Dale Brasher, promotion director; Mike Arnold, art director; Mike Dunn, production manager. **Note:** Plans operation as satellite of WFVU-TV Tallahassee. BPET-850116KJ. Grant Date: Feb. 28, 1986. Starting Date: January 1, 1988.

**Panama City (Ch. 28)**—WDGH. Grantee: WMJA-TV Inc., 6609 Omaha Trail, Tallahassee, FL 32308. Phone: 202-363-8589. Technical Facilities: Channel No. 28 (554-560 MHz). Authorized power: 500-kw max. visual, 50-kw max. aural. Antenna: 438-ft. above av. terrain, 472-ft. above ground, 497-ft. above sea level. Latitude 30° 19' 05" Longitude 85° 27' 05". Transmitter: S. Bear Creek Rd., Nixon. Ownership: Kenneth B. Darby, 50.1%; James P. Young, 49.9%. Represented (legal): Frederick B. H. Bartlett. Panama City ADI. BMPCT-831171KE. Grant Date: October 31, 1985. Starting Date: Unreported.

**St. Petersburg (Ch. 38)**—WTTA. Grantee: Bay Television Inc., Box 4830, Baltimore, MD 21211. Technical Facilities: Channel No. 38 (614-620 MHz). Authorized power: 5000-kw max. visual, 500-kw max. aural. Antenna: 1827-ft. above av. terrain, 1812-ft. above ground, 1886-ft. above sea level. Latitude 27° 50' 26" Longitude 82° 15' 49". Transmitter: WXFU(TV) transmitter site, 5.5-mi. N. of Balm. Ownership: Chesapeake Television Inc., 100%. For other interests, see Commercial Radio Institute in Group Ownership of TV Stations. Represented (legal): Fisher, Wayland, Cooper & Leader. Represented (engineering): Carl T. Jones Corp. Tampa-St. Petersburg ADI. BPCT-861114KM. Grant Date: March 31, 1987. Starting Date: Unreported.

**Sebring (Ch. 60)**—WVFL-TV. Grantee: Focus Broadcast Communications Inc., 129 Commerce Ave., Sebring, FL 33870. Phone: 813-385-5188. Technical Facilities: Channel No. 60 (746-752 MHz). Authorized power: 2980-kw max. visual, 298-kw max. aural. Antenna: 910-ft. above av. terrain, 849-ft. above ground, 1024-ft. above sea level. Latitude 27° 42' 11" Longitude 81° 37' 14". Transmitter: 6.4-mi. SW of Frostproof. Ownership: David W. Eakin, pres., 25%; Peter H. Polland, v.p., 25%; Susan S. McCollum Jr., secy., 25%; John D. Haviland, treas., 25%. Represented (legal): Miller & Fields. Represented (engineering): David Steel & Assoc. Inc. Tampa-St. Petersburg ADI. BPCT-841029KE. Grant Date: March 27, 1986. Starting Date: Unreported.

**Tampa (Ch. 50)**—CP. Grantee: Silver King Bcstg. of Tampa Inc., 1529 U.S. 19 S. Clearwater, FL 33546. Technical Facilities: Channel No. 50 (686-692 MHz). Authorized power: 5000-kw max. visual, 500-kw max. aural. Antenna: 1931-ft. above av. terrain, 1886-ft. above ground, 2012-ft. above sea level. Latitude 27° 46' 25" Longitude 82° 14' 29". Transmitter: 0.75-mi.

## Construction Permits—Florida

W. Boyette Rd., 0.5-mi. N of Balm at Picnic Rd., Section 19, Twp. 31 S. Ownership: Silver King Bcstg. Inc., 100%. Tampa-St. Petersburg ADI. BPCT-840413KQ. Grant Date: May 15, 1987. Starting Date: Unreported.

**Tice (Ch. 49)**—WRXY-TV. Grantee: Golden Media Inc., 1661 Bal Harbour Dr., Venice, FL 33595. Technical Facilities: Channel No. 49 (680-686 MHz). Authorized power: 5000-kw max. visual, 500-kw max. aural. Antenna: 800-ft. above av. terrain, 828-ft. above ground, 838-ft. above sea level. Latitude 26° 42' 19" Longitude 81° 36' 31.5". Transmitter: 0.5-mi. S of Alva, 0.2-mi. S of Hwy. 80. Requests modification of CP for change to 1023-ft. above av. terrain, 1023-ft. above ground, 1050-ft. above sea level, lat. 26° 47' 08", long. 81° 47' 41"; transmitter to near WFTX(TV) Cape Coral transmitter site. Ownership: Robert A. Groter, pres., 29%; Ronald P. Davis, v.p.-secy.-treas., 29%; James A. Dwyer, 8%; Nancy L. Richardson, 8%; Billie Jean Nuckolls, 7.4%; Tammy D. Ewing, 7.4%; David L. Hill, 4%; Mathew L. Leibowitz, 2.16%; Ronald L. Cournoyer, 2%; 3 others with less than 2%. Leibowitz has interest in licensee of WWSB(TV), Sarasota, FL. Represented (legal): John M. Spencer. Represented (engineering): Lechman & Johnson. Fort Myers-Naples ADI. BPCT-841031KL. Grant Date: November 5, 1985. Starting Date: Unreported.

**Venice (Ch. 62)**—WBSV-TV. Grantee: Venice Bcstg. Corp., 189 Bradley Place, Palm Beach, FL 33480. Phone: 305-655-3003. Technical Facilities: Channel No. 62 (758-764 MHz). Authorized power: 5000-kw max. visual, 500-kw max. aural. Antenna: 1009-ft. above av. terrain, 1019-ft. above ground, 1025-ft. above sea level. Latitude 27° 05' 36" Longitude 82° 20' 16". Transmitter: On Hwy. 722, 6.5-mi. E of Venice. Requests modification of CP for change to 3890-kw max. visual, 988-ft. above av. terrain, 975-ft. above ground, 1001-ft. above sea level, lat. 27° 14' 33", long. 82° 22' 10", transmitter to Hwy. 72, 1.2-mi. E of Cow Pen Slough Canal, Venice Ownership: Ownership: Nedra K. Brody, pres.-treas., 50%; Doris K. Sheatz, secy.; Thomas R. Kaplan, 50%. Represented (legal): Mullin, Rhine, Emmons & Topel, P.C. Represented (engineering): Moffet, Larson & Johnson. Tampa-St. Petersburg ADI. BPCT-840920KF. Grant Date: October 24, 1986. Starting Date: Unreported.

## Georgia

**Albany (Ch. 52)**—WOCT. Grantee: Albany Bcstrs. Inc., 406 Third Ave. N, Columbus, MS 39701. Phone: 601-327-0903. Technical Facilities: Channel No. 52 (698-704 MHz). Authorized power: 5000-kw max. visual, 500-kw max. aural. Antenna: 963-ft. above av. terrain, 1023-ft. above ground, 1282-ft. above sea level. Latitude 31° 33' 30" Longitude 83° 57' 45". Transmitter: Off Hwy. 82 at Redrack, E of Albany. Ownership: Wilbur O. Colom, pres.-secy.-treas.; Harold Bowen, v.p., 4.00%; Congress St. Properties Inc., 45.0%; Colom Communications Corp., 45.0%; William Dilday Jr., 6%; Congress St. Properties Inc. ownership: Leland T. Speed, pres.; James N. C. Moffet, v.p.-secy.; Earl Martin Jr., v.p.; David H. Hostler II, v.p.; Robert M. Welsh, v.p.; N. Keith McKee, treas.-asst. secy. Colom has interest in permittee of WZIX(FM), Artesia, MS & applicant for new FMs in Oxford, MS & San Diego, CA. Congress St. Properties principals have interest in permittee of Ch. 16, Lubbock, TX; applications for Ch. 54, Omaha, NE; Ch. 45, Seattle, WA & Ch. 53, Tulsa, OK. Dilday has interest in application for new FM in Boston, MA & CPs & applications for LPTVs. Represented (legal): White & Assoc. Represented (engineering): Sisk Engineering Inc. Albany ADI. BPCT-840604KF. Grant Date: April 23, 1985. Starting Date: Unreported.

**Albany (Ch. 19)**—WTAU. Grantee: Albany Television Co. Ltd., 1130 Joel Dr., Albany, GA 31707. Phone: 202-887-0224. Technical Facilities: Channel No. 19 (500-506 MHz). Authorized power: 2816-kw max. visual, 280-kw max. aural. Antenna: 1014-ft. above av. terrain, 1011-ft. above ground, 1424-ft. above sea level. Latitude 31° 21' 12" Longitude 83° 55' 45". Transmitter: Rte. 133, near Doerun. Requests modification of CP for change to 5000-kw max. visual, 604-kw max. aural, 1110-ft. above av. terrain, 1071-ft. above ground, 1283-ft. above sea level, lat. 31° 30' 34", long. 83° 58' 10", transmitter to Spring Flats Rd., 1.5-mi. E of Dougherty & Worth County Lines. Ownership: Robert Vinson, ltd. partner, 75%; Durie Coleman, gen. partner, 15%; Ronald Baptist, ltd. partner, 10%. Represented (legal): Mutino & Root. Albany ADI. BPCT-840424KE. Grant Date: April 1, 1985. Starting Date: Unreported.

**Athens (Ch. 34)**—WNGM-TV. Grantee: Georgia Mountain Corp., Suite 130, 57 Executive Park S., Atlanta, GA 30329. Phone: 202-659-4400. Technical Facilities: Channel No. 34 (590-596 MHz). Authorized power: 4182-kw max. & 1442-kw horizontal visual, 418.2-kw max. & 144.2-kw horizontal aural. Antenna: 1035-ft. above av. terrain, 1049-ft. above ground, 1849-ft. above sea level. Latitude 34° 04' 06" Longitude 83° 32' 50". Transmitter: 1.1-mi. E on U.S. Hwy. 129, Arcade. Ownership: James H. Finch, 40%; James B. Lathom, 20%; R. A. Birgel, 15%; F. E. Busby, 15%; M. F. Carpenter, 10%. Busby & Lathom have interest in Busby, Finch, Lathom & Widman, radio/TV representatives. Represented (legal): Kenkel, Barnard & Edmundson. Represented (engineering): Lawrence Behr Assoc. Inc. Atlanta ADI. BPCT-811124KF. Grant Date: October 11, 1985. Starting Date: Unreported.

† **Atlanta (Ch. 57 ETV)**—CP. Grantee: ACORN TV in Action for Communities, 710 Peachtree St., Atlanta, GA 30308. Technical Facilities: Channel No. 57 (728-734 MHz). Authorized power: 400-kw max. visual. Antenna: 693-ft. above av. terrain, 560-ft. above ground, 1606-ft. above sea level. Latitude 33° 45' 19" Longitude 84° 23' 21". Transmitter: 34 Peachtree St., Atlanta. Ownership: Non-profit corp. Principals: Charlene Hood, pres.; Ruby Webb, v.p.; Ruby Booker, secy.; Fernando Lucerno, treas. Represented (legal): Ashbill, Junkin, Myers & Buffone. Represented (engineering): Anita Softness. BPET-851018KF. Grant Date: November 5, 1986. Starting Date: Unreported.

**Bainbridge (Ch. 49)**—WTLH. Grantee: Lloyd Communications Group of Florida, 128 Kishwaukee St., Rockford, IL 61110. Technical Facilities: Channel No. 49 (680-686 MHz). Authorized power: 5000-kw visual, 500-kw aural. Antenna: 1140-ft. above av. terrain, 1140-ft. above ground, 1285-ft. above sea level. Latitude 30° 34' 27" Longitude 84° 12' 09". Transmitter: E side of Hwy. 319, 6.6-mi. NNE of Tallahassee, FL. Ownership: Andrew Palmquist, pres.-treas., 100%; Kim Carlson, v.p.; Marvin Palmquist, secy. See Lloyd Communications in Group Ownership of TV Stations. Represented (legal): Reddy, Begley & Martin. Represented (engineering): B. Scott Baxter & Assoc. Tallahassee, FL/Thomasville, GA ADI. BPCT-840413LI. Grant Date: December 17, 1984. Starting Date: Unreported.

A-1272

**Macon (Ch. 64)**—CP. Grantee: Good News TV, 2525 Beech Ave., Macon, GA 31204. Phone: 912-745-2366. Technical Facilities: Channel No. 64 (770-776 MHz). Authorized power: 1350-kw max. visual, 135-kw max. aural. Antenna: 565-ft. above av. terrain, 621-ft. above ground, 935-ft. above sea level. Latitude 32° 45' 10" Longitude 83° 33' 32". Transmitter: WMAZ-TV transmitter site, 0.15-mi. SE of intersection of Hwy. 87 & Twiggs & Bibb county line, near Lanier Heights. Ownership: Macon Urban Ministries, non-stock corp. 100%. Principals: H. Reginald Broxton, pres.; J. Taylor Phillips, v.p.; Baxter Evans, treas.; William Exum, secy. Broxton has interest in WQDE(AM) Albany, GA. Represented (legal): McCabe & Allen. Macon ADI. BPCT-870212KF. Grant Date: August 17, 1987. Starting Date: Unreported.

**Rome (Ch. 14)**—WAWA-TV. Grantee: Sudbrink Bcstg. Co. of Georgia, Suite 104, 100 Australian Ave., West Palm Beach, FL 33406. Phone: 305-689-0220. Technical Facilities: Channel No. 14 (470-476 MHz). Authorized power: 5000-kw max. visual, 500-kw max. aural. Antenna: 874-ft. above av. terrain, 462-ft. above ground, 1772-ft. above sea level. Latitude 34° 09' 30" Longitude 84° 43' 49". Transmitter: 2.8-mi. SW of Emerson on Vineyard Mountain. Requests modification of CP for change to 1584-kw max. visual, 158.4-kw max. aural, 825-ft. above av. terrain, 286-ft. above ground, 1611-ft. above sea level, lat. 34° 14' 07", long. 85° 13' 45", transmitter to 4.5-mi. SW of Rome, GA Ownership: Robert W. Sudbrink, partner, 51%; Marion Sudbrink, partner, 49%. For other interests see Group Ownership of TV Stations. Represented (legal): Haley, Bader & Potts. Represented (engineering): Lawrence Behr & Assoc. Inc. Atlanta ADI. BPCT-830111KF. Grant Date: February 7, 1984. Starting Date: January 1, 1988.

† **Valdosta (Ch. 33 ETV)**—WTKV. Grantee: Coastal Plains Area Arts Inc., 601 N. Lee St., Valdosta, GA 31601. Phone: 912-244-9089. Technical Facilities: Channel No. 33 (584-590 MHz). Authorized power: 5.6-kw max. visual, 0.56-kw max. aural. Antenna: 240-ft. above av. terrain, 207-ft. above ground, 418-ft. above sea level. Latitude 30° 50' 03" Longitude 83° 16' 37". Transmitter: Smithland St. between Lee & N. Troup Sts., Valdosta. Ownership: Non-profit, privately-owned corp. Principals: Larry Nixon, pres.; John W. Wood, v.p.; Gwen F. Hanks, v.p.; Phyllis E. Sheperd, secy.-treas. Represented (legal): Booth, Freret & Inlay. Represented (engineering): A. D. Ring & Assoc. BPET-831228KE. Grant Date: April 11, 1984. Starting Date: Unreported.

## Hawaii

**Hilo (Ch. 26)**—CP. Grantee: Davilo Bcstg., Box 164, New Haven, NY 13214. Phone: 315-476-5829. Technical Facilities: Channel No. 26 (542-548 MHz). Authorized power: 100-kw max. visual, 10-kw max. aural. Antenna: 139-ft. above av. terrain, 145-ft. above ground, 305-ft. above sea level. Latitude 19° 42' 22" Longitude 155° 04' 30". Transmitter: 913 Kanolle Hua Rd., Hilo. Ownership: Barbara Davis, 100%. Represented (engineering): Archie Ames. BPCT-860606KQ. Grant Date: April 14, 1987. Starting Date: Unreported.

**Honolulu (Ch. 5)**—KFVE. Grantee: Ka'Ikena Lani TV Corp., 1088 Bishop St., Suite 808, Honolulu, HI 96813. Phone: 808-531-8031. Technical Facilities: Channel No. 5 (76-82 MHz). Authorized power: 100-kw max. visual, 20-kw max. aural. Antenna: Minus 57-ft. above av. terrain, 450-ft. above ground, 460-ft. above sea level. Latitude 21° 18' 58" Longitude 157° 51' 48". Transmitter: 60 N. Beretania St., Honolulu. Requests modification of CP for change to 95.5-kw max. visual, 2019-ft. above av. terrain, 157-ft. above ground, 2582-ft. above sea level, lat. 21° 24' 03", long. 158° 06' 10", transmitter to Palehua communications site, 3-mi. NE of town on Palehua Rd. Ownership: Lee M. Holmes, pres.-treas., 17.5%; Henry Osborne, v.p., 13%; Ernie A. Galito, secy., 13%; Bryan Holmes, 17.5%; Cynthia A. Char, dir., 13%; Karen Kanakanui, dir., 13%; Richard Kanakanui, dir., 13%. The Holmes have interest in licensee of KOKU(FM) Agana, Guam, applications for MMDS stations & in Guam Cable TV & Northern Marianas Cable TV Corp., cable television operators on Guam & Northern Marianas Islands. Represented (legal): Brown & Finn. Represented (engineering): Lohnes & Culver. BPCT-830223KK. Grant Date: April 9, 1986. Starting Date: Unreported.

**Honolulu (Ch. 14)**—KWHE. Grantee: Le Sea Broadcasting Corp., Box 1400, Honolulu, HI 96807. Studio: 1188 Bishop St., Honolulu, HI 96817. Phone: 808-538-1414. Technical Facilities: Channel No. 14 (470-476 MHz). Authorized power: 250-kw max. visual, 50-kw max. aural. Antenna: 150-ft. above av. terrain, 411-ft. above ground, 434-ft. above sea level. Latitude 21° 18' 49" Longitude 157° 51' 43". Transmitter: 1188 Bishop St., Honolulu. Ownership: Lester Sumrall Evangelistic Association Inc. See Group Ownership of TV Stations. Represented (sales): Cummings Media. Represented (legal): Heron, Burchett, Ruckert & Rothwell. Personnel: Pete Sumrall, general manager; Keith Spencer, engineering director; Jim Shaffer, program director; Boyd Lyons, promotion director & operations manager. BPCT-810803KE. Grant Date: June 24, 1982. Starting Date: Late 1987.

**Kailua-Kona (Ch. 6)**—KVHF. Grantee: Mauna Kea Bcstg. Co., 10880 Wilshire Blvd., Los Angeles, CA 90024. Phone: 213-475-8525. Technical Facilities: Channel No. 6 (82-88 MHz). Authorized power: 52.5-kw max. visual, 6.7-kw max. aural. Antenna: 2910-ft. above av. terrain, 175-ft. above ground, 5775-ft. above sea level. Latitude 19° 42' 56" Longitude 155° 55' 00". Transmitter: 7.2-mi. NE of Kailua-Kona. Ownership: Mount Wilson FM Bcstrs. Inc., 100%. Mount Wilson FM Bcstrs. Inc. ownership: Saul Levine, pres., 80%; Ellis Gusky, v.p., 20%; Anita Levine, secy.-treas. MWFF is licensee of KKG(FM), Los Angeles, CA. Note: Proposed satellite of KMG(TV), Honolulu, HI. Represented (legal): Cohn & Marks. Represented (engineering): John J. Davis & Assoc. BPCT-830603KL. Grant Date: Jan. 5, 1984. Starting Date: Unreported.

**Lihue (Ch. 3)**—CP. Grantee: Lavon Nicholson, 4809 Coleherne, Baltimore, MD 20743. Correspondence: Box 1061, Syracuse, NY 13201. Phone: 315-476-5799. Technical Facilities: Channel No. 3 (60-66 MHz). Authorized power: 1-kw max. visual, 0.1-kw max. aural. Antenna: 226-ft. above av. terrain, 84-ft. above ground, 783-ft. above sea level. Latitude 21° 56' 45" Longitude 159° 22' 30". Transmitter: North Kawai, Keopawao Mountain. Ownership: Lavon Nicholson, 100%. BPCT-860827KK. Grant Date: April 14, 1987. Starting Date: Unreported.

TV & Cable Factbook No. 56

Iowa

**Ames (Ch. 23)**—KMES. Grantee: Metro Program Network Inc., Suite 107, 375 Collins Rd. NE, Cedar Rapids, IA 52402. Phone: 319-395-9205. Technical Facilities: Channel No. 23 (524-530 MHz). Authorized power: 2190-kw max. visual, 219-kw max. aural. Antenna: 414-ft. above av. terrain, 488-ft. above ground, 1538-ft. above sea level. Latitude 41° 58' 47" Longitude 93° 44' 19". Transmitter: 1.12-mi. W of Napier. Ownership: Gerald Fitzgerald, pres., 100%. MPN is permittee of KOCR, Ch. 28 Cedar Rapids, IA; WCCU, Ch. 27 Urbana, IL. Des Moines ADI. BPCT-830405KJ. Grant Date: March 25, 1985. Starting Date: Unreported.

**Burlington (Ch. 26)**—KJMH. Grantee: Burlington Bcstg. Co. Ltd., c/o Steven Hoth, Box 1105, 200 Jefferson, Burlington, IA 52601. Phone: 319-754-7545. Technical Facilities: Channel No. 26 (542-548 MHz). Authorized power: 200-kw max. visual. Antenna: 315-ft. above av. terrain, 230-ft. above ground, 925-ft. above sea level. Latitude 40° 49' 25" Longitude 91° 8' 22". Transmitter: Winegard Dr. & Roosevelt St., Burlington. Ownership: Steven S. Hoth, 100%. Davenport, IA-Rock Island-Moline, IL ADI. BPCT-830606KF. Grant Date: March 21, 1984. Starting Date: Unreported.

**Cedar Rapids (Ch. 28)**—KOCR. Grantee: Metro Program Network Inc., Suite 107, 375 Collins Rd. NE, Cedar Rapids, IA 52402. Phone: 319-395-9205. Ownership: Gerald Fitzgerald, pres., 58%; remainder undisclosed. MPN is permittee of KMES, Ch. 23 Ames, IA; WCCU, Ch. 27 Urbana, IL. Represented (engineering): George E. Gunter (Jacksonville, TX). Cedar Rapids-Waterloo-Dubuque ADI. BPCT-830314KL. Grant Date: May 13, 1985. Starting Date: Unreported.

**Davenport (Ch. 30)**—KDAV. Grantee: Multi-Metro Communications Ltd., 110 Center Valley Rd. W, Sandpoint, ID 83864. Phone: 208-263-5721. Technical Facilities: Channel No. 30 (566-572 MHz). Authorized power: 5000-kw max. visual, 500-kw max. aural. Antenna: 529-ft. above av. terrain, 462-ft. above ground, 1196-ft. above sea level. Latitude 41° 36' 13" Longitude 90° 26' 01". Transmitter: 9-mi. NE of Davenport, 0.3-mi. N of Hwy. I-80. Ownership: Peggy S. Tucker, gen. partner; Donald L. Tucker, percentages undisclosed. Represented (legal): Fisher, Wayland, Cooper & Leader. Represented (engineering): Sterling Communications Inc. Davenport, IA-Rock Island-Moline, IL ADI. BPCT-830204KE. Grant Date: June 24, 1983. Reinstated Jan. 29, 1986. Starting Date: Unreported.

**Des Moines (Ch. 63)**—KBTV. Grantee: Home Town Bcstrs., 4777 Menard Dr., Eau Claire, WI 54703. Phone: 515-244-8909. Technical Facilities: Channel No. 63 (764-770 MHz). Authorized power: 1200-kw max. visual. Antenna: 1804-ft. above av. terrain, 1781-ft. above ground, 2752-ft. above sea level. Latitude 41° 48' 35" Longitude 93° 37' 16". Transmitter: Approx. 1-mi. SW of Alleman. Ownership: John Menard, pres., 100%; Paula Menard, secy. Represented (legal): Dow, Lohnes & Albertson. Des Moines ADI. BPCT-830602KG. Grant Date: June 19, 1984. Grant Date: August 10, 1987. Starting Date: Late 1987.

Idaho

**Idaho Falls (Ch. 20)**—KMCV. Grantee: Matlock Communications Inc., Box 328, Eagle, ID 83616. Phone: 208-939-0789. Technical Facilities: Channel No. 20 (506-512 MHz). Authorized power: 5000-kw max. visual, 500-kw max. aural. Antenna: 199-ft. above av. terrain, 264-ft. above ground, 4954-ft. above sea level. Latitude 43° 29' 38" Longitude 112° 4' 06". Transmitter: Intersection of Hwy. 15 & Mill Rd., Idaho Falls. Ownership: Stephen J. Matlock, pres., 100%; Melanie R. Matlock, secy.-treas. MCI is permittee of KOTT(TV), Ch. 6, Vernal, UT; applicant for LPTV stations. Idaho Falls-Pocatello ADI. BPCT-831121KF. Grant Date: June 12, 1985. Starting Date: Unreported.

Illinois

**East St. Louis (Ch. 46)**—WVCL. Grantee: Venture Communications Ltd., Suite 200, N. Kingshighway Blvd., St. Louis, MO 63113. Technical Facilities: Channel No. 46 (662-668 MHz). Authorized power: 5000-kw visual, 500-kw aural. Antenna: 1068-ft. above av. terrain, 1073-ft. above ground, 1649-ft. above sea level. Latitude 38° 28' 56" Longitude 90° 23' 53". Transmitter: Butler Hill & Hageman Rds., St. Louis, MO. Ownership: Minority Bcstrs. of East St. Louis, gen. partner, 75%; East St. Louis 46 Bcstrs. Inc., ltd. partner, 25%; Minority Bcstrs. of East St. Louis ownership: Steven C. Roberts, pres., 46%; Michael V. Roberts, secy.-treas., 46%; Mark W. Roberts, 4%; Artis Talley Jr., 4%. East St. Louis 46 Bcstrs. Inc. ownership: Enid J. Sport-Stewart, pres.-treas., 32.5%; David Atkins, v.p., 3%; William H. Smith, 16.5%; Neil A. Denenberg, 16.5%; Melvyn W. Kramer, 13.25%; Raef A. Beaucage, 3.5%; Tamra L. Stopanovich, 3.5%; Robert C. Henderson, 2.5%; Wilma Brady, 2.5%; 7 others with less than 2%. Represented (legal): Hogan & Hartson. Represented (engineering): E. Harold Munn Jr. & Assoc. BPCT-811208KG. Grant Date: May 14, 1987. Starting Date: Unreported.

Indiana

**# Angola (Ch. 63)**—WINM. Grantee: Manna for Modern Man Ministries Inc., 1400 W. Washington Center Rd., Fort Wayne, IN 46856. Studio: 2901 N. Clinton, Fort Wayne, IN 46805. Correspondence: Box 11925, Fort Wayne, IN 46861-1925. Phone: 219-484-0630. Technical Facilities: Channel No. 63 (764-770 MHz). Authorized power: 23.4-kw max. visual, 4.68-kw max. aural. Antenna: 300-ft. above av. terrain, 240-ft. above ground, 1315-ft. above sea level. Latitude 41° 37' 13.5" Longitude 85° 00' 09". Transmitter: Old 27 at S city limits, Angola. Ownership: Non-profit corp. Dr. Paul E. Paino, chief exec. officer; Rev. Paul C. Paino, pres.; Phillip C. Paino, v.p.; Robin Bertsch, secy.; Dale Romey, treas.; Dennis Kutzner, dir. Represented (legal): Lauren A. Colby. Represented (engineering): E. Harold Munn Jr. Personnel: Wayne H. Paradise, general manager; Stephen Cannaday, v.p., operations; Roger Rhodes, v.p., programming; Steve Buzzy, chief engineer; Richard Foust, art director & administrative assistant. Fort Wayne ADI. BPCT-800324KF. Grant Date: February 13, 1981. Began Operation: April 22, 1983; left air Jan. 1986. Scheduled to resume operation: Late 1987.

**Bloomington (Ch. 63)**—WIB. Grantee: Channel 63 Inc., c/o Julian Smith, 3500 Parkdale Ave., Baltimore, MD 21211. Phone: 301-462-4500. Technical Facilities: Channel No. 63 (764-770 MHz). Authorized power: 5000-kw max. visual, 500-kw max. aural. Antenna: 1053-ft. above av. terrain, 1070-ft. above ground, 1845-ft. above sea level. Latitude 39° 23' 56" Longitude 86° 14' 56". Transmitter: 1.7-mi. NNE of Morgantown, 0.5-mi. WSW of intersection of 500 South Rd. & 725 West Rd. Ownership: Julian S. Smith, pres., 47.5%; Frederick M. Himes, exec. v.p.-secy.-treas., 8.20%; Robert L. Simmons, v.p., 4.90%; Commercial Radio Institute Inc., 3.39%; Raymond E. Hoop, 1.60%; Daniel D. Moore, 1.60%; Jules R. Clemens, 1.60%; B. Stanley Resnick, 1.60%. See Commercial Radio Institute Inc. in Group Ownership of TV Stations. Represented (legal): Fisher, Wayland, Cooper & Leader. Represented (engineering): Carl T. Jones Assoc. Indianapolis ADI. BPCT-830311KK. Grant Date: May 14, 1985. Starting Date: Unreported.

**† Gary (Ch. 56 ETV)**—WYIN. Grantee: Northwest Indiana Public Bcstg. Inc., 8625 Indiana Place, Merrillville, IN 46410. Phone: 219-736-5656. Technical Facilities: Channel No. 56 (722-728 MHz). Authorized power: 1355-kw max. visual, 135.3-kw max. aural. Antenna: 1003-ft. above av. terrain, 975-ft. above ground, 1695-ft. above sea level. Latitude 41° 20' 56" Longitude 87° 24' 02". Transmitter: 1.5-mi. from Cedar Lake at 120°, 0.6-mi. E of Reeder Rd. Satellite Earth Stations: Transmit/Receive. Multichannel TV Sound: Stereo only. Ownership: Northwest Indiana Public Broadcasting Inc. Lawrence Ventura, chmn.; Henry Bennett, vice chmn.; P. Portia Johnson, secy.; Phillip L. Kaufman, treas. Personnel: Richard L. Parker, general manager. BMPET-850212KI. Grant Date: September 18, 1986. Starting Date: Unreported.

**Hammond (Ch. 62)**—WJYS. Grantee: Jovon Bcstg. Corp., 203 Holly Lane, Orinda, CA 94563. Phone: 415-254-6699. Technical Facilities: Channel No. 62 (758-764 MHz). Authorized power: 5000-kw max. & 4592-kw horizontal visual, 500-kw max. & 459-kw horizontal aural. Antenna: 625-ft. above av. terrain, 674-ft. above ground, 1349-ft. above sea level. Latitude 41° 34' 48" Longitude 87° 53' 16". Transmitter: Wolf Rd., S of 167th St., near Mokena, IL. Ownership: Joseph A. Stroud, pres., 99%; Yvonne M. Stroud, secy.-treas., 1%. Represented (legal): Hogan & Hartson. Represented (engineering): E. Harold Munn Jr. & Assoc. Inc. Chicago ADI. BPCT-811006KL. Grant Date: January 3, 1986. Starting Date: Unreported.

**Kokomo (Ch. 29)**—WTTK. Grantee: Tel-Am Kokomo Inc., 3490 Bluff Rd., Indianapolis, IN 46217. Phone: 317-787-2211. Technical Facilities: Channel No. 29 (560-566 MHz). Authorized power: 1480-kw max. visual, 148-kw max. aural. Antenna: 775-ft. above av. terrain, 756-ft. above ground, 1622-ft. above sea level. Latitude 40° 20' 20" Longitude 85° 57' 15". Transmitter: 0.37-mi. NE of intersection of Hwys. 213 N & 200. Ownership: Tel-Am Operations Inc. See WTTV, Bloomington, IN. Indianapolis ADI. BPCT-830506KI. Grant Date: August 6, 1984. Starting Date: Unreported.

**Marion (Ch. 23)**—WMCC. Grantee: Gerald J. Robinson, 2250 Seymour Ave., Cincinnati, OH 45212. Phone: 513-351-9110. Technical Facilities: Channel No. 23 (524-530 MHz). Authorized power: 5000-kw visual, 600-kw aural. Antenna: 964-ft. above av. terrain, 963-ft. above ground, 1825-ft. above sea level. Latitude 40° 08' 57" Longitude 85° 56' 15". Transmitter: NE corner of intersection of Hwy. 213 & 246th St., Strawtown. Ownership: Gerald J. Robinson, 100%. See Group Ownership of TV Stations. Indianapolis ADI. BPCT-830523KE. Grant Date: September 7, 1984. Starting Date: Unreported.

Kansas

**Lawrence (Ch. 38)**—KMCI. Grantee: Miller Bcstg. Inc., Box 66, Baldwin, KS 66006. Phone: 913-594-3856. Technical Facilities: Channel No. 38 (614-620 MHz). Authorized power: 5000-kw max. visual. Antenna: 1099-ft. above av. terrain, 1007-ft. above ground, 2017-ft. above sea level. Latitude 38° 53' 46" Longitude 95° 10' 29". Transmitter: 5.77-mi. SE of Lawrence. Ownership: Monte Miller, pres. & Doris J. Miller, secy.-treas., 50.1% jointly; Willard W. Garvey revocable trust, 49.9%. Represented (legal): Akin, Gump, Strauss, Hauer & Feld. Represented (engineering): John B. Heffelfinger (Kansas City, MO). Personnel: Monte Miller, general manager. Kansas City ADI. BMPCT-8703319L. Grant Date: June 26, 1987. Starting Date: Unreported.

**Pittsburg (Ch. 14)**—KJHL. Grantee: John H. Leland, 1677 Margate Dr., Lexington, KY 40505. Phone: 606-299-9291. Technical Facilities: Channel No. 14 (470-476 MHz). Authorized power: 5000-kw max. visual, 500-kw max. aural. Antenna: 204-ft. above av. terrain, 261-ft. above ground, 1201-ft. above sea level. Latitude 37° 26' 36" Longitude 94° 39' 31". Transmitter: 3-mi. N of Pittsburg. Ownership: John H. Leland, 100%. Represented (engineering): David R. Jones. Joplin, MO-Pittsburg, KS ADI. BPCT-840720KI. Grant Date: January 10, 1986. Starting Date: Unreported.

**Salina (Ch. 18)**—KAAS-TV. Grantee: Channel 24 Ltd., 316 North West St., Wichita, KS 67203. Phone: 316-942-2424. Technical Facilities: Channel No. 18 (494-500 MHz). Authorized power: 337-kw max. visual, 33.7-kw max. aural. Antenna: 633-ft. above av. terrain, 466-ft. above ground, 1896-ft. above sea level. Latitude 38° 47' 36" Longitude 97° 31' 33". Transmitter: 5.6-mi. SE of Salina Post Office, 125° T, Section 34, Greeley Twp. Requests modification of CP for change to 612-kw max. visual, 1040-ft. above av. terrain, 866-ft. above ground, 2361-ft. above sea level, lat. 39° 06' 16", long. 97° 23' 15", transmitter to Ottawa County, 282° T from Manchester Ownership: Channel 24 Ltd. See KSAS-TV, Wichita, KS. Represented (legal): Wilner & Scheiner. Represented (engineering): Glenn L. Bell. Wichita-Hutchinson ADI. BPCT-860203KG. Grant Date: March 31, 1987. Starting Date: Unreported.

**Salina (Ch. 34)**—KHCT. Grantee: Salina Channel 34 Inc., Box 7346-A, Orlando, FL 32854. Technical Facilities: Channel No. 34 (590-596 MHz). Authorized power: 156-kw max. visual, 15.6-kw max. aural. Antenna: 419-ft. above av. terrain, 457-ft. above ground, 1675-ft. above sea level. Latitude 38° 51' 19" Longitude 97° 35' 43". Transmitter: 1050 E. Pacific Ave., Salina. Ownership: Rochelle A. Korbin, pres.-secy.-treas., 5%; Hugh C. White, v.p., 25.5%; Bertie M. White, v.p., 25.5%; 113 others with 0.5% or less. Represented (engineering): William P. Turney (Osage City, KS). Wichita-Hutchinson ADI. BPCT-830822KF. Grant Date: April 6, 1984. Starting Date: Unreported.

## Construction Permits—Kansas

**Salina (Ch. 44)**—CP. Grantee: Hefty Communications Ltd., 117 Woodland Dr., Cromwell, CT 06416. Technical Facilities: Channel No. 44 (650-656 MHz). Authorized power: 5000-kw max. visual, 500-kw max. aural. Antenna: 578-ft. above av. terrain, 417-ft. above ground, 1847-ft. above sea level. Latitude 38° 47' 36" Longitude 97° 31' 33". Transmitter: KSKG(FM) transmitter site, approx. 5.6-mi. SE of Salina. Ownership: Steven Heft, 100%. Hefty Communications Ltd. has applications for Ch. 22, Tuskegee, AL; Ch. 20, Fort Scott, KS; Ch. 41, Crockett, TX; Ch. 60, Martinsburg, WV. Wichita-Hutchinson ADI. BPCF-870331PY. Grant Date: July 31, 1987. Starting Date: Unreported.

**Wichita (Ch. 33)**—KOBQ. Grantee: William Foster, Nayaug Rd., Mason's Island, Mystic, CT 06355. Technical Facilities: Channel No. 33 (584-590 MHz). Authorized power: 1503.8-kw max. visual, 150.38-kw max. aural. Antenna: 1130-ft. above av. terrain, 1194-ft. above ground, 2549-ft. above sea level. Latitude 37° 45' 28" Longitude 97° 31' 15". Transmitter: 1.9-mi. ESE of Colwich. Ownership: William Foster, gen. partner, 100%. Wichita-Hutchinson ADI. BPCF-830222KE. Grant Date: November 16, 1983. Starting Date: Unreported.

## Kentucky

† **Bowling Green (Ch. 24 ETV)**—WKYU-TV. Grantee: Western Kentucky U., College Heights, Bowling Green, KY 42101. Mailing Address: 153 Academic Complex, Western Kentucky U., Bowling Green, KY 42101. Phone: 502-745-2153. Technical Facilities: Channel No. 24 (530-536 MHz). Authorized power: 101.6-kw max. visual, 10.1-kw max. aural. Antenna: 680-ft. above av. terrain, 599-ft. above ground, 1238-ft. above sea level. Latitude 37° 03' 52" Longitude 86° 26' 07". Transmitter: 0.5-mi. NE of Rays Beach, near Hwy. 67, Bowling Green. Ownership: Public educational institution. Principals: Joseph Iracane, chmn.; Ronald W. Clark, vice chmn.; Kern Alexander, pres. Represented (legal): Cohn & Marks. Personnel: Charles M. Anderson, general manager; Robert G. Baize, engineering director; Linda Oldham, program director. BPET-840217KF. Grant Date: February 28, 1986. Starting Date: Late 1987.

**Bowling Green (Ch. 40)**—WQOB. Grantee: Word Bcstg. Network Inc., Drawer 21, Louisville, KY 40219. Technical Facilities: Channel No. 40 (626-632 MHz). Authorized power: 636.5-kw max. visual, 63.65-kw max. aural. Antenna: 564-ft. above av. terrain, 232-ft. above ground, 1192-ft. above sea level. Latitude 37° 02' 10" Longitude 86° 10' 20". Transmitter: 1.8-mi. WNW of Hays, atop Pilots Knob. Ownership: Word Bcstg. Network Inc. See WBNA(TV), Louisville, KY. Bowling Green ADI. BPCF-830217KO. Grant Date: May 18, 1983. Starting Date: Unreported.

**Hopkinsville (Ch. 51)**—WKKTV. Grantee: Green River Group Ltd., 522 Country Club Lane, Hopkinsville, KY 42240. Phone: 502-886-4451. Technical Facilities: Channel No. 51 (692-698 MHz). Authorized power: 1618-kw max. visual, 162-kw max. aural. Antenna: 459-ft. above av. terrain, 470-ft. above ground, 1009-ft. above sea level. Latitude 36° 48' 43" Longitude 87° 28' 42". Transmitter: 3.8-mi. SSE of Courthouse, Hopkinsville. Ownership: Carolyn Key, gen. partner, 25%; Milburn C. Keith, ltd. partner, 75%. Represented (legal): Frederick B. H. Bartlett. Represented (engineering): J. A. Cunningham. Nashville ADI. BPCF-841129LM. Grant Date: June 2, 1986. Starting Date: Unreported.

**Lexington (Ch. 62)**—WLKT. Grantee: FBC Inc., Suite 100, 343 Waller Ave., Lexington, KY 40504. Correspondence: Broadcast Media Services, Suite 1031, 5401 W. Kennedy Blvd., Tampa, FL 33609. Phone: 606-252-8804. Technical Facilities: Channel No. 62 (758-764 MHz). Authorized power: 2333-kw visual, 233.3-kw aural. Antenna: 1067-ft. above av. terrain, 1129-ft. above ground, 2049-ft. above sea level. Latitude 38° 03' 29" Longitude 84° 23' 51". Transmitter: Royster Rd., Lexington. Ownership: Ian N. Wheeler, pres., 11%; Stephen Kesten, v.p., 11%; Mrs. Robert S. Miller, secy.; Steven Callier, treas.; Robert J. Rosenstein, asst. secy.; Irving Rosenstein, 11%; James M. Clifton, 11%; Penny M. Miller, 11%; David Stevens, 11%; Louise H. Ward, 11%. For other interests, see Family Group Ltd. in Group Ownership of TV Stations. Represented (sales): Independent TV Sales. Represented (legal): Tierney & Swift. Represented (engineering): B. Scott Baxter & Assoc. Lexington ADI. BPCF-810529KF. Grant Date: May 20, 1986. Starting Date: Unreported.

**Madisonville (Ch. 57)**—CP. Grantee: Madisonville Media Inc., 1625 N. 12th St., Paducah, KY 42001. Phone: 502-443-9442. Technical Facilities: Channel No. 57 (728-734 MHz). Authorized power: 5000-kw max. visual, 1000-kw max. aural. Antenna: 1187-ft. above av. terrain, 1023-ft. above ground, 1633-ft. above sea level. Latitude 37° 17' 02" Longitude 87° 33' 42". Transmitter: 1-mi. SE of Hwy. 70, 0.55-mi. NE of Sugar Creek, Madisonville. Ownership: Jacqueline J. Sanders, pres., 20%; Sandra DePriest, 80%. Represented (legal): McFadden, Evans & Sill. Represented (engineering): Mullaney Engineering Inc. Evansville ADI. BPCF-870121KE. Grant Date: September 8, 1987. Starting Date: Unreported.

**Morehead (Ch. 67)**—CP. Grantee: Garcia Communications, 1579 N. Millard, Rialto, CA 92376. Phone: 714-820-9055. Technical Facilities: Channel No. 67 (788-794 MHz). Authorized power: 5000-kw max. visual, 500-kw max. aural. Antenna: 812-ft. above av. terrain, 722-ft. above ground, 1822-ft. above sea level. Latitude 38° 17' 25" Longitude 83° 22' 56". Transmitter: 8-mi. NE of Morehead, near Tripplett. Ownership: Marta G. Garcia, gen. partner, 33.3%; Edward Powley, ltd. partner, 66.6%. Garcia owns permittee of KGCL, Ch. 23, Missoula, MT; applicant for Ch. 31, Klamath Falls, OR. Represented (engineering): John R. Powley. Lexington ADI. BPCF-840921LA. Grant Date: September 11, 1985. Starting Date: Unreported.

**Owensboro (Ch. 61)**—WROZ. Grantee: Powers Communications, 1745 Old Hickory Blvd., Brentwood, TN 37027. Phone: 615-373-4721. Technical Facilities: Channel No. 61 (752-758 MHz). Authorized power: 689-kw max. visual, 68.9-kw max. aural. Antenna: 553-ft. above av. terrain, 420-ft. above ground, 990-ft. above sea level. Latitude 37° 51' 22" Longitude 87° 26' 01". Transmitter: Ridgewood Rd., Spotsville. Requests modification of CP for change to 3000-kw max. visual, 300-kw max. aural, 1054-ft. above av. terrain, 1025-ft. above ground, 1445-ft. above sea level, lat. 37° 52' 37", long. 87° 25' 45", transmitter to Basket Rd., Spotsville. Ownership: Glen Powers, 100%. Represented (engineering): Walter Youman. Evansville ADI. BPCF-840831KE. Grant Date: April 11, 1985. Starting Date: December 1, 1987.

**Paducah (Ch. 49)**—CP. Grantee: William Varecha, Box 71, Rte. 1, Kell, IL 62853. Phone: 618-822-6900. Technical Facilities: Channel No. 49 (680-686 MHz). Authorized power: 2500-kw max. visual, 250-kw max. aural. Antenna: 496-ft. above av. terrain, 418-ft. above ground, 868-ft. above sea level. Latitude 37° 01' 48" Longitude 88° 38' 51". Transmitter: 1.4-mi. E of Lone Oak, KY. Ownership: William R. Varecha, 100%. Varecha has interest in licensee of WAYK(TV), Melbourne, FL. Represented (legal): Wiley, Rein & Fielding. Represented (engineering): Steve Schrader. Paducah, KY-Cape Girardeau, MO-Harrisburg-Marion, IL ADI. BPCF-840424KF. Grant Date: May 7, 1985. Starting Date: Unreported.

**Pikeville (Ch. 51)**—WEKTV. Grantee: Hobart C. Johnson Television Inc., 310 Main St., Pikeville, KY 41501. Phone: 606-432-2529. Technical Facilities: Channel No. 51 (692-698 MHz). Authorized power: 1347-kw max. visual, 202-kw max. aural. Antenna: 1028-ft. above av. terrain, 670-ft. above ground, 2177-ft. above sea level. Latitude 37° 27' 58" Longitude 82° 33' 02". Transmitter: On Strip Mine Mountain, 2-mi. SW of Pikeville. Ownership: Hobart C. Johnson, pres., 75%; Walter E. Mary, v.p., 25%. Represented (engineering): Ralph E. Evans. Charleston-Huntington ADI. BPCF-840628KJ. Grant Date: June 5, 1985. Starting Date: Unreported.

**Somerset (Ch. 16)**—WLTK. Grantee: TV-8 Inc., 310 W. Columbia St., Somerset, KY 42501. Technical Facilities: Channel No. 16 (482-488 MHz). Authorized power: 390-kw max. visual, 69.2-kw max. aural. Antenna: 413-ft. above av. terrain, 271-ft. above ground, 1491-ft. above av. terrain, 670-ft. above ground, 2177-ft. above sea level. Latitude 37° 06' 40" Longitude 84° 30' 26". Transmitter: 5.69-mi. ENE of Pulaski County Courthouse, Somerset. Ownership: Janice Crase, 100%. Represented (legal): Stone & Perry. Represented (engineering): J. A. Cunningham. Bristol, VA-Kingsport-Johnson City, TN ADI. BPCF-780720IA. Grant Date: August 29, 1983. Starting Date: Unreported.

## Louisiana

**Baton Rouge (Ch. 44)**—CP. Grantee: Parish Family Television Ltd. Partnership, 1900 Highland Rd., Baton Rouge, LA 70802. Correspondence: 1002 Rue de la Paix, Hammond, LA 70401. Phone: 504-344-0239. Technical Facilities: Channel No. 44 (650-656 MHz). Authorized power: 5000-kw max. visual, 500-kw max. aural. Antenna: 1975-ft. above av. terrain, 1971-ft. above ground, 1976-ft. above sea level. Latitude 30° 12' 30" Longitude 91° 16' 04". Transmitter: 4.9-mi. NE of Bayou Sorrell. Ownership: South Louisiana Television Inc., gen. partner, 50%; John S. Baker Jr., ltd. partner, 30%; Charles C. Gremillion Jr., ltd. partner, 20%. SLTI ownership: Mary W. Burge, pres., 40%; Anne C. Trufaut, v.p., 40%; Mignon T. Gautreaux, secy.-treas., 20%. Represented (legal): Fisher, Wayland, Cooper & Leader. Baton Rouge ADI. BPCF-830603KE. Grant Date: August 20, 1986. Starting Date: Unreported.

**New Iberia (Ch. 36)**—KYIS. Grantee: Tres Video Bcstg. Ltd., 1345 S.E. Evangeline Throughway, Lafayette, LA 70501. Technical Facilities: Channel No. 36 (602-608 MHz). Authorized power: 2692-kw max. & 671-kw horizontal visual, 269-kw max. & 67-kw horizontal aural. Antenna: 900-ft. above av. terrain, 1025-ft. above ground, 1035-ft. above sea level. Latitude 30° 12' 04" Longitude 91° 46' 33". Transmitter: 3.5-mi. ESE of Parks. Ownership: Tres Video Inc., gen. partner, 70%; Quartz Inc., ltd. partner, 30%. TVI ownership: Gene McDaniel, pres., 33.33%; Mrs. Bobbie J. Pierce, secy.-treas., 33.33%; Lila Mae Lambert, v.p., 16.66%; Sheila B. Nelson, v.p., 16.66%. Represented (legal): Hardy & Popham. Represented (engineering): L. R. du Treil. Lafayette, LA ADI. BPCF-830801KM. Grant Date: October 3, 1984. Starting Date: Unreported.

**New Orleans (Ch. 49)**—WCCL. Grantee: Crescent City Communications Co., 1047 World Trade Center, New Orleans, LA 70130. Phone: 504-529-2650. Technical Facilities: Channel No. 49 (680-686 MHz). Authorized power: 5000-kw max. visual, 500-kw max. aural. Antenna: 1020-ft. above av. terrain, 1021-ft. above ground, 1021-ft. above sea level. Latitude 29° 58' 48" Longitude 89° 56' 17". Transmitter: 0.45-mi. E of crossing of Paris Rd. over Bayou Bienvenue, Chalmette. Ownership: Barbara Lamont, pres.-secy.-treas., 100%. Represented (legal): Fletcher, Heald & Hildreth. Represented (engineering): du Treil-Rackley. Personnel: Barbara Lamont, general manager; Robert Nunez, engineering director. New Orleans ADI. BPCF-840413KX. Grant Date: December 11, 1986. Starting Date: January 1, 1988.

## Massachusetts

**Lawrence (Ch. 62)**—WMFP. Grantee: MFP Inc., One Parker St., Lawrence, MA 01843. Phone: 617-975-3053. Technical Facilities: Channel No. 62 (758-764 MHz). Authorized power: 20-kw max. visual, 2-kw max. aural. Antenna: 505-ft. above av. terrain, 271-ft. above ground, 601-ft. above sea level. Latitude 42° 42' 25" Longitude 71° 00' 54". Transmitter: Baldpate Hill, approx. 1-mi. SSW of intersection with Hwy. 133. Ownership: Avi Nelson, pres.-treas.-secy., 35%; Richard Morley, 4.8%; Claudette Pendleton, 5.5%. Represented (legal): Hamel & Park. Represented (engineering): Moffet, Larson & Johnson P.C. Boston ADI. BPCF-810901KH. Grant Date: July 13, 1986. Starting Date: Unreported.

## Maryland

**Cumberland (Ch. 52)**—WIVQ. Grantee: Beacon Bcstg. Inc., Box 7008, Columbus, GA 31908-7007. Technical Facilities: Channel No. 52 (698-704 MHz). Authorized power: 1000-kw max. visual, 100-kw max. aural. Antenna: 800-ft. above av. terrain, 279-ft. above ground, 2119-ft. above sea level. Latitude 39° 41' 35" Longitude 78° 45' 57". Transmitter: Atop Wills Mountain, 3-mi. N of Cumberland. Ownership: William J. Kitchen, pres., 86%; James E. Slaughter, exec. v.p., 7%; Carolyn A. Kitchen, secy.-treas., 7%. Represented (legal): Miller & Fields, P.C. Represented (engineering): Larry G. Fuss Sr. Washington, DC ADI. BPCF-840525KE. Grant Date: November 29, 1984. Starting Date: Unreported.

**Cumberland (Ch. 65)**—WLXV. Grantee: Montgomery Bcstg., Towne Professional Bldg., Mexico, NY 13114. Technical Facilities: Channel No. 65 (776-782 MHz). Authorized power: 1000-kw max. visual, 100-kw max. aural. Antenna: 1500-ft. above av. terrain, 232-ft. above ground, 3072-ft. above sea level. Latitude 39° 34' 47" Longitude 78° 54' 02". Transmitter: Atop Dan's Rock, 9-mi. SW of Cumberland. Ownership: Elmer Montgomery, 100%. Represented (engineering): Larry G. Fuss Sr. Washington, DC ADI. BPCF-840604KI. Grant Date: November 18, 1985. Starting Date: Unreported.



## Maine

**Presque Isle (Ch. 62)**—CP. Grantee: John R. Powley, 1536 Logan Ave., Altoona, PA 16602. Phone: 814-944-8571. Technical Facilities: Channel No. 62 (758-764 MHz). Authorized power: 1000-kw max. visual, 100-kw max. aural. Antenna: 1071-ft. above av. terrain, 222-ft. above ground, 1702-ft. above sea level. Latitude 46° 36' 13" Longitude 68° 11' 12". Transmitter: Squa Pan Mountain, near Chapman. Ownership: John R. Powley, 100%. Powley is licensee of WHGM(FM), Bellwood, PA; permittee of full power & LPTV stations. Represented (engineering): John R. Powley. Presque Isle ADI. BPCT-850215LY. Grant Date: March 4, 1987. Starting Date: Unreported.

## Michigan

**Cadillac (Ch. 33)**—WGKI. Grantee: GRK Productions Joint Venture, 202 Stimson St., Cadillac, MI 49601. Correspondence: Box 128, Cadillac, MI 49601. Phone: 616-775-9813. Technical Facilities: Channel No. 33 (584-590 MHz). Authorized power: 100-kw max. visual, 10-kw max. aural. Antenna: 945-ft. above av. terrain, 584-ft. above ground, 2153-ft. above sea level. Latitude 44° 08' 53" Longitude 85° 20' 45". Transmitter: 6.5-mi. SSE of Cadillac. Ownership: Gary Knapp, pres., 50%; Constance M. Knapp, v.p., 50%. Represented (legal): Reddy, Begley & Martin. Represented (engineering): E. Harold Munn Jr. & Assoc. Inc. Personnel: Gary Knapp, general manager; Glen Walker, chief engineer; Pat Anderson, news director; Joyce Bassette, program director; Jim Sands, promotion director. Traverse City-Cadillac ADI. BPCT-840813KG. Grant Date: August 7, 1985. Starting Date: Unreported.

**Iron Mountain (Ch. 8)**—WIIM-TV. Grantee: John R. Powley, RD 191, Dysart, PA 16636. Correspondence: 1536 Logan Ave., Altoona, PA 16603. Phone: 814-944-8571. Technical Facilities: Channel No. 8 (180-186 MHz). Authorized power: 31.6-kw visual, 3.1-kw aural. Antenna: 556-ft. above av. terrain, 94-ft. above ground, 1662-ft. above sea level. Latitude 45° 49' 15" Longitude 88° 02' 38". Transmitter: Millie Hill, Iron Mountain. Ownership: John R. Powley, 100%. Powley is licensee of WHGM(FM), Bellwood, PA; permittee of several full power stations. Represented (legal): Thomas L. Root. Green Bay-Appleton ADI. BPCT-810121KG. Grant Date: July 15, 1982. Starting Date: Unreported.

**Jackson (Ch. 18)**—WLLD. Grantee: Minority Bcstg. Inc., Box 5778, Clearwater, FL 33518. Phone: 813-596-1969. Technical Facilities: Channel No. 18 (494-500 MHz). Authorized power: 1000-kw max. visual, 100-kw max. aural. Antenna: 315-ft. above av. terrain, 263-ft. above ground, 1313-ft. above sea level. Latitude 42° 09' 11" Longitude 84° 24' 11". Transmitter: 6.4-mi. S of Jackson heading 178.6°T, S of Browns Lake Hill on Hatt Hill. Ownership: Non-profit corp. Principals: Jerry Mulkey, pres.; Roger McDuff, v.p.; David Kelly, secy.-treas. Represented (engineering): Edward M. Johnson & Assoc. Inc. Lansing ADI. BPCT-840105KG. Grant Date: May 8, 1984. Starting Date: Unreported.

**Kalamazoo (Ch. 64)**—WLLA. Grantee: Christian Faith Broadcast Inc., 3809 Maple Ave., Castalia, OH 44824. Technical Facilities: Channel No. 64 (770-776 MHz). Authorized power: 1433-kw max. visual, 143.3-kw max. aural. Antenna: 1000-ft. above av. terrain, 852-ft. above ground, 1847-ft. above sea level. Latitude 42° 34' 15" Longitude 85° 28' 11". Transmitter: WUOM(FM) transmitter site, corner of Mullen & Norris Rds. at 5800 Norris Rd., Orangeville. Ownership: Wayside Temple, non-profit corp., 100%. Principals: Shelby Gillam, pres.; Ernest G. McClellan, v.p.; Glen D. Kirk, secy.; James Gray, treas. Owns licensee of WGGN-TV Sandusky & WGGN-FM Castalia, OH. Represented (legal): Reddy, Begley & Martin. Represented (engineering): E. Harold Munn Jr. & Assoc. Inc. Grand Rapids-Kalamazoo-Battle Creek ADI. BPCT-810320KG. Grant Date: April 15, 1982. Starting Date: Unreported.

**Lansing (Ch. 53)**—WLAJ-TV. Grantee: Benko Bcstg. Co., 1503 Jolly Rd., Okemos, MI 48864. Technical Facilities: Channel No. 53 (704-710 MHz). Authorized power: 1417.1-kw max. & 1151.86-kw horizontal visual, 141.71-kw max. & 115.186-kw horizontal aural. Antenna: 976-ft. above av. terrain, 1009-ft. above ground, 1949-ft. above sea level. Latitude 42° 25' 11" Longitude 84° 31' 25.50". Transmitter: Baseline Rd., E of Arland Rd., near Onondaga. Ownership: Chase Television Corp., 70%; Robert P. Benko, pres.-secy., 15%; George E. Benko, 15%; Chase Television Corp. ownership: R. Charles McLavry, pres., 100%. Represented (engineering): E. Harold Munn Jr. & Assoc. Inc. Lansing ADI. BPCT-790105KF. Grant Date: December 9, 1981. Starting Date: Unreported.

**Mount Clemens (Ch. 38)**—WADL. Grantee: Adell Bcstg. Corp., 1429 Ardmore Dr., Birmingham, MI 48010. Phone: 313-642-9898. Technical Facilities: Channel No. 38 (614-620 MHz). Authorized power: 1243-kw max. visual, 248-kw max. aural. Antenna: 614-ft. above av. terrain, 656-ft. above ground, 1242-ft. above sea level. Latitude 42° 33' 30" Longitude 82° 52' 42". Transmitter: Corner Grandy Ave. & Carlboro St., Mount Clemens. Requests modification of CP for change to 5000-kw max. visual, 636-ft. above av. terrain, 630-ft. above ground, 1220-ft. above sea level, lat. 42° 33' 15", long. 82° 53' 15", transmitter to 22590 15-Mile Rd., 1.6-mi. S of Mount Clemens. Ownership: Franklin Z. Adell, pres., 90%; Estate of George E. White, 5%; R. A. Riley, dir., 5%; D. Sharron Adell, secy.-treas. Represented (engineering): E. Harold Munn Jr. & Assoc. Inc. Detroit ADI. BPCT-781005KE. Grant Date: July 22, 1985. Starting Date: Unreported.

**Port Huron (Ch. 46)**—WSKA. Grantee: Haney Communications, c/o Donald Haney, 2405 W. McNichols, Detroit, MI 48221. Studio: 2405 W. McNichols, Detroit, MI 48221. Phone: 313-862-3302. Technical Facilities: Channel No. 46 (662-668 MHz). Authorized power: 1000-kw max. visual, 100-kw max. aural. Antenna: 1151-ft. above av. terrain, 1200-ft. above ground, 1800-ft. above sea level. Latitude 43° 01' 49" Longitude 82° 27' 40". Transmitter: 0.4-mi. NW from intersection of Lynburner & Krafft Rds., Port Huron. Ownership: Donald L. Haney, gen. partner, 50%; Shirley M. Haney, gen. partner, 50%. Represented (legal): Cohn & Marks. Represented (engineering): Carl E. Smith Consulting Engineers. Detroit ADI. BPCT-830801KG. Grant Date: May 6, 1985. Starting Date: Unreported

## Minnesota

**Bemidji (Ch. 26)**—KXBJ. Grantee: John W. Boler, 4001 13th Ave. S, Fargo, ND 58103. Correspondence: 615 Anne St. NW, Bemidji, MN 56601. Phone: 701-277-1515. Technical Facilities: Channel No. 26 (542-548 MHz). Authorized power: 1091-kw max. & 547-kw horizontal visual, 109.1-kw max. & 54.7-kw horizontal aural. Antenna: 1115-ft. above av. terrain, 863-ft. above ground, 2633-ft. above sea level. Latitude 47° 07' 43" Longitude 94° 52' 43". Transmitter: W side of County Rd. 91, approx. 7.5-mi. S of intersection of Hwys. 71 & 91. Ownership: John W. Boler, 50%; Myron Kunin, 50%. See Red River Broadcast Corp. in Group Ownership of TV Stations. Represented (legal): Wilkinson, Barker, Knauer & Quinn. Represented (engineering): A. D. Ring & Assoc. Note: Red River Broadcast Corp. is licensee of K26AC LPTV station operating on Ch. 26 Bemidji, MN. Alexandria, MN ADI. BPCT-830314KE. Grant Date: July 25, 1983. Starting Date: Unreported.

**† Brainerd (Ch. 22 ETV)**—KAWB. Grantee: Northern Minnesota Public Television Inc., 14th St. & Birchmont Dr., Bemidji, MN 56601. Phone: 218-751-3407. Technical Facilities: Channel No. 22 (518-524 MHz). Authorized power: 221.3-kw max. visual, 22.1-kw max. aural. Antenna: 747-ft. above av. terrain, 650-ft. above ground, 2022-ft. above sea level. Latitude 46° 25' 21" Longitude 94° 27' 41". Transmitter: E of Rte. 1, 6.1-mi. N of Rte. 210, Pilager. Satellite Earth Station: Rockwell, 10-meter. Ownership: Northern Minnesota Public TV Inc., non-profit corp. Principals: Phillip Bain, pres.; John Yourd, v.p.; Larry Ellingson, secy.; Robert Welle, treas. NMPTVI is licensee of KAWB(TV) Bemidji, MN. Represented (legal): Dow, Lohnes & Albertson. Represented (engineering): Cohen & Dippell. BPET-851223KF. Grant Date: July 29, 1986. Starting Date: January 1, 1988.

**Duluth (Ch. 21)**—CP. Grantee: Robin C. Brandt, 1012 Third St., Juniata, Altoona, PA 16601. Phone: 814-944-6391. Technical Facilities: Channel No. 21 (512-518 MHz). Authorized power: 960-kw max. visual, 96-kw max. aural. Antenna: 590-ft. above av. terrain, 350-ft. above ground, 1610-ft. above sea level. Latitude 46° 47' 41" Longitude 92° 7' 05". Transmitter: KQDS(FM) & KDNW(FM) transmitter site, 1603 N. First Ave. W, Duluth. Ownership: Robin C. Brandt, 100%. Brandt is permittee of KRWL Butte, MT & Ch. 17 Missoula, MT; applicant for Ch. 39 Newton, IA; Ch. 64 Scranton, PA; Ch. 34 Spokane, WA. Represented (engineering): John R. Powley. Duluth, MN-Superior, WI ADI. BPCT-860430KF. Grant Date: March 9, 1987. Starting Date: Unreported.

**International Falls (Ch. 11)**—KFTR-TV. Grantee: Marina D. Leathers, Box 15844, Fort Wayne, IN 46885-5844. Technical Facilities: Channel No. 11 (198-204 MHz). Authorized power: 31.3-kw max. visual, 6.2-kw max. aural. Antenna: 348-ft. above av. terrain, 295-ft. above ground, 1470-ft. above sea level. Latitude 48° 34' 19" Longitude 93° 20' 06". Transmitter: 0.18-mi. E of RR track on Van Lynn Rd., International Falls. Ownership: Marina D. Leathers, 100%. Represented (engineering): Electro-Labs. Duluth, MN-Superior, WI ADI. BPCT-860127KH. Grant Date: October 3, 1986. Starting Date: Fall 1988.

**Minneapolis (Ch. 45)**—KVBM-TV. Grantee: Vision Bcstg. Corp., Box 342, Shakopee, MN 55379. Phone: 612-496-2033. Technical Facilities: Channel No. 45 (656-662 MHz). Authorized power: 3259-kw max. visual, 325.9-kw max. aural. Antenna: 1081-ft. above av. terrain, 1104-ft. above ground, 1958-ft. above sea level. Latitude 44° 58' 36" Longitude 93° 16' 11". Transmitter: Corner of 7th St. & Marquette Ave. (proposed Norwest Center Bldg.). Ownership: Non-profit corp. Principals: Daniel Peters, general manager; Marva Morris, director. Represented (legal): Fisher, Wayland, Cooper & Leader. Represented (engineering): W. Jeffrey Reynolds. Personnel: Daniel Peters, general manager; Lisa Kroehler, creative services. Minneapolis-St. Paul ADI. BPCT-840725KH. Grant Date: October 20, 1986. Starting Date: Unreported.

## Mississippi

**Greenville (Ch. 44)**—WCSZ. Grantee: Chester Smith, Box 1204, Greenville, MS 38701. Phone: 601-335-5291. Technical Facilities: Channel No. 44 (650-656 MHz). Authorized power: 2698-kw max. visual, 269.8-kw max. aural. Antenna: 794-ft. above av. terrain, 778-ft. above ground, 903-ft. above sea level. Latitude 33° 25' 55" Longitude 90° 50' 57". Transmitter: 0.25-mi. W of Rexburg. Ownership: Chester Smith, 100%. Represented (legal): Thomas L. Root. Represented (engineering): B. Scott Baxter & Assoc. Greenwood-Greenville ADI. BPCT-840306KI. Grant Date: March 1, 1985. Starting Date: Unreported.

**Holly Springs (Ch. 40)**—WBUY. Grantee: Relcom Inc., 22 Goodwin Lane, El Paso, TX 79902. Technical Facilities: Channel No. 40 (626-632 MHz). Authorized power: 5000-kw max. visual, 500-kw max. aural. Antenna: 1082-ft. above av. terrain, 1008-ft. above ground, 1520-ft. above sea level. Latitude 34° 59' 18" Longitude 89° 24' 22". Transmitter: 6.7-mi. WNW of intersection of Hwys. 7 & 72, near Slayden. Ownership: Doyle Brunson, pres.-secy.-treas., 100%. Brunson has interest in licensee of WMPV-TV, Mobile, AL. Represented (legal): Thomas L. Root. Represented (engineering): Charles J. Thompson. Memphis ADI. BPCT-850607KL. Grant Date: May 16, 1986. Starting Date: Unreported.

**Magee (Ch. 34)**—WZZV. Grantee: Signal Mississippi Inc., 4032 W. Krall St., Phoenix, AZ 85019. Phone: 602-934-8522. Technical Facilities: Channel No. 34 (590-596 MHz). Authorized power: 5000-kw max. visual, 500-kw max. aural. Antenna: 1928-ft. above av. terrain, 2000-ft. above ground, 2405-ft. above sea level. Latitude 31° 50' 59" Longitude 89° 40' 14". Transmitter: 6-mi. E of Magee. Ownership: Walter J. Stiles, pres., 33.3%; Joe H. Sanderson, v.p., 33.3%; David C. Hopper, secy.-treas., 33.3%. Represented (legal): Thomas L. Root. Represented (engineering): Peter V. Gureckis & Assoc. Jackson ADI. BPCT-830701KG. Grant Date: August 17, 1984. Starting Date: Unreported.

**McComb (Ch. 28)**—CP. Grantee: McComb TV Ltd., a Mississippi Ltd. Partnership., Box 489, McComb, MS 39648. Phone: 601-684-1942. Technical Facilities: Channel No. 28 (554-560 MHz). Authorized power: 5000-kw max. visual, 500-kw max. aural. Antenna: 550-ft. above av. terrain, 492-ft. above ground, 922-ft. above sea level. Latitude 31° 16' 45" Longitude 90° 26' 53". Transmitter: Robb St. Extension, Summit. Ownership: Susan T. Dowdy, gen.

## Construction Permits—Mississippi

partner, 33%; Louis Alford, gen. partner, 14%; Phillip D. Brady, gen. partner, 14%; Albert Mack Smith, gen. partner, 14%; J. Wyatt Emmerich, gen. partner, 1%; John O. Emmerich Jr., ltd. partner, 21.6%; Charles Dunagin, ltd. partner, 2.40%. Alford, Brady & Smith have interest in licensees of WMDC-AM-FM Hazlehurst, MS & WAPF & WCCA(FM) McComb, MS. Note: CP grant conditional upon grant of pending applications for assignment of WAPF & WCCA(FM), McComb, MS. The Emmerichs & Dunagin have interest in Commonwealth Venture Systems, licensee of W36AC McComb; applicant for LPTV & interest in newspaper publishing companies. Represented (legal): Gardner, Carton & Douglas. Represented (engineering): Peter V. Gureckis & Assoc. Jackson ADI. BPCT-850213KH. Grant Date: May 1, 1986. Starting Date: Unreported.

**Vicksburg (Ch. 35)**—WDKM-TV. Grantee: Television Communications Inc., Box 16, Burlington, NC 27216-0016. Phone: 919-376-6016. Technical Facilities: Channel No. 35 (596-602 MHz). Authorized power: 5000-kw max. visual, 500-kw max. aural. Antenna: 722-ft. above av. terrain, 551-ft. above ground, 921-ft. above sea level. Latitude 32° 21' 37" Longitude 90° 50' 12". Transmitter: Old Jackson Rd., 0.6-mi. E of intersection with Confederate Ave., Vicksburg. Ownership: Jack Rehburg, pres.-treas., 100%; Ritchie Rehburg, v.p.; Jeffri Rehburg, v.p.; L. Steve Rehburg, v.p.; Bert Capel, v.p.; Ouida Rehburg, secy. Represented (legal): Baraff, Koerner, Olender & Hochberg, P.C. Personnel: Rich Rehburg, general manager; Bert Capel, sales manager; Steve Rehburg, program director. Jackson ADI. BPCT-830613KE. Grant Date: June 20, 1984. Starting Date: January 1, 1988.

**Wiggins (Ch. 43)**—WBDS. Grantee: Sara I. Dunn Ltd., 1917 38th Ave., Gulfport, MS 39501. Phone: 601-864-2531. Technical Facilities: Channel No. 43 (644-650 MHz). Authorized power: 5000-kw max. visual, 500-kw max. aural. Antenna: 1521-ft. above av. terrain, 1471-ft. above ground, 1671-ft. above sea level. Latitude 30° 46' 09" Longitude 89° 06' 00". Transmitter: 2.3-mi. SE of Perkinson. Ownership: Sara I. Dunn, gen. partner, 10%; Bill Sutton, ltd. partner, 70%; Larry Leland, ltd. partner, 20%. Represented (engineering): Magnuson & Assoc. Inc. Biloxi-Gulfport-Pascagoula ADI. BPCT-850725KU. Grant Date: January 31, 1986. Starting Date: Unreported.

## Montana

**Butte (Ch. 18)**—KCTD. Grantee: Community Christian Television, 1201 Rogers Rd., Graham, NC 27253. Phone: 919-229-6290. Technical Facilities: Channel No. 18 (494-500 MHz). Authorized power: 2525-kw max. visual, 252-kw max. aural. Antenna: 1898-ft. above av. terrain, 128-ft. above ground, 8383-ft. above sea level. Latitude 46° 00' 27" Longitude 112° 26' 30". Transmitter: 2-mi. NE of Butte. Ownership: Rosemary Wuenschel, pres.-treas., 70%; Kristen A. Kincaid, v.p.-secy., 30%. CCT is permittee of KXRC-TV Rapid City, SD. Represented (engineering): Fred Wuenschel. Butte ADI. BPCT-850924KJ. Grant Date: May 27, 1986. Starting Date: Unreported.

**Butte (Ch. 24)**—KRWL. Grantee: Robin C. Brandt, 1012 Third St., Juniata, Altoona, PA 16601. Phone: 814-944-6391. Technical Facilities: Channel No. 24 (530-536 MHz). Authorized power: 1000-kw max. visual, 100-kw max. aural. Antenna: 1733-ft. above av. terrain, 53-ft. above ground, 8303-ft. above sea level. Latitude 46° 00' 29" Longitude 112° 26' 30". Transmitter: KQUY(FM) transmitter site, XL Heights, 3.5-mi. E of Butte. Ownership: Robin C. Brandt, 100%. Brandt is permittee of Ch. 21 Duluth, MN & Ch. 17 Missoula, MT; applicant for Ch. 39 Newton, IA; Ch. 64 Scranton, PA; Ch. 34 Spokane, WA. Represented (engineering): John R. Powley. Butte ADI. BPCT-860430KG. Grant Date: November 21, 1986. Starting Date: Unreported.

**Helena (Ch. 10)**—KBSC-TV. Grantee: John R. Powley, 1536 Logan Ave., Altoona, PA 16602. Phone: 814-944-8571. Technical Facilities: Channel No. 10 (192-198 MHz). Authorized power: 250-kw max. visual, 25-kw max. aural. Antenna: 2248-ft. above av. terrain, 136-ft. above ground, 7896-ft. above sea level. Latitude 46° 49' 29" Longitude 111° 42' 28". Transmitter: Hogback Mountain, 22-mi. NE of Helena. Ownership: John R. Powley, 100%. For other interests, see CP for WIIM-TV, Iron Mountain, MI. Helena ADI. BPCT-840625KE. Grant Date: May 13, 1985. Starting Date: Unreported.

**Missoula (Ch. 17)**—CP. Grantee: Robin C. Brandt, 1012 Third St., Juniata, Altoona, PA 16601. Phone: 814-944-6391. Technical Facilities: Channel No. 17 (488-494 MHz). Authorized power: 9-kw max. visual, 0.9-kw max. aural. Antenna: 2494-ft. above av. terrain, 100-ft. above ground, 7604-ft. above sea level. Latitude 47° 02' 24" Longitude 113° 59' 00". Transmitter: KDXT(FM) transmitter site, Big Sky Mountain, Missoula. Ownership: Robin C. Brandt, 100%. Brandt is permittee of Ch. 21 Duluth, MN; KRWL Butte, MT; applicant for Ch. 39 Newton, IA; Ch. 64 Scranton, PA; Ch. 34 Spokane, WA. Missoula ADI. BPCT-870331QC. Grant Date: July 31, 1987. Starting Date: Unreported.

**Missoula (Ch. 23)**—KGCL. Grantee: Garcia Communications, 1579 N. Millard, Rialto, CA 92376. Phone: 714-820-9055. Technical Facilities: Channel No. 23 (524-530 MHz). Authorized power: 9-kw max. visual, 0.9-kw max. aural. Antenna: 2504-ft. above av. terrain, 110-ft. above ground, 7614-ft. above sea level. Latitude 47° 02' 24" Longitude 113° 59' 00". Transmitter: Big Sky Mountain, Missoula. Ownership: Marta G. Garcia, gen. partner, 33.3%; Edward Powley, ltd. partner, 66.6%. Garcia owns permittee of Ch. 67 Morehead, KY; applicant for Ch. 31, Klamath Falls, OR. Represented (engineering): John R. Powley. Missoula ADI. BPCT-840830KJ. Grant Date: April 4, 1985. Starting Date: Unreported.

## Nebraska

**Grand Island (Ch. 17)**—KTVG. Grantee: Family Bcstg. Co. Inc., 1404 Fifth Ave. SE, Altoona, IA 50009. Phone: 515-967-6228. Technical Facilities: Channel No. 17 (488-494 MHz). Authorized power: 1669.6-kw max. visual, 166.9-kw max. aural. Antenna: 861-ft. above av. terrain, 865-ft. above ground, 2935-ft. above sea level. Latitude 41° 09' 12.6" Longitude 98° 43' 38.2". Transmitter: KSYZ-FM transmitter site, T14N, R12W, NWQ-SWQ, S29, Howard

County. Ownership: Jerry D. Montgomery, pres., 49%; Betty Harris, v.p., 1%; Donna Montgomery, secy., 49%; Karla Schmidt, 1%. FBC is permittee of KTTW(TV) Sioux Falls, SD; applicant for FM stations in Carlsbad, NM & San Angelo, TX. Represented (legal): Reddy, Begley & Martin. Represented (engineering): Gary M. McGlothlen. Lincoln-Hastings-Kearney ADI. BPCT-840601KF. Grant Date: February 27, 1986. Starting Date: Unreported.

## Nevada

**Las Vegas (Ch. 15)**—KREB-TV. Grantee: People of the Fire Ltd., c/o Roy Layton Parrish, 4574 Skyland Dr., Las Vegas, NV 89121. Phone: 702-451-8679. Technical Facilities: Channel No. 15 (476-482 MHz). Authorized power: 2880-kw max. visual, 288-kw max. aural. Antenna: 2001-ft. above av. terrain, 237-ft. above ground, 4572-ft. above sea level. Latitude 35° 56' 44" Longitude 115° 02' 30". Transmitter: Black Mountain, approx. 7-mi. SW of Henderson. Ownership: Ownership: Roy Layton Parrish, 30%; Liola Parrish, 20%; Douglas K. Freeman, 16.66%; Matthew Jenkins, 16.66%; Terry A. Trousdale, 16.66%. Trousdale & Freeman have interest in WTAFTV, Charleston, SC. Represented (engineering): John A. Lundin. Las Vegas ADI. BPCT-831219KQ. Grant Date: June, 27, 1985. Starting Date: February 1, 1988.

**Las Vegas (Ch. 33)**—KFBT. Grantee: Channel 33 Inc., 4329 Gibraltar Way, Las Vegas, NV 89121. Phone: 702-458-5847. Technical Facilities: Channel No. 33 (584-590 MHz). Authorized power: 5000-kw max. visual, 500-kw max. aural. Antenna: 1143-ft. above av. terrain, 80-ft. above ground, 3405-ft. above sea level. Latitude 36° 00' 29" Longitude 115° 00' 20". Transmitter: Henderson Mountain antenna farm, approx. 2.2-mi. SW of Henderson. Ownership: Lawrence G. DePaulis, gen. partner, 50%; Teri J. DePaulis, gen. partner, 50%. Represented (legal): Fletcher, Heald & Hildreth. Represented (engineering): Mel Freedman. Las Vegas ADI. BPCT-850725KI. Grant Date: October 1, 1986. Starting Date: Unreported.

**Tonopah (Ch. 9)**—KCCD. Grantee: Castle Communications, c/o Vernon Peterson, Box 3669, Tonopah, NV 89049. Phone: 619-728-9009. Technical Facilities: Channel No. 9 (186-192 MHz). Authorized power: 10.79-kw visual, 2.16-kw aural. Antenna: 982-ft. above av. terrain, 58-ft. above ground, 6708-ft. above sea level. Latitude 38° 04' 21.5" Longitude 117° 13' 15.5". Transmitter: Atop Mount Oddie, 0.6-mi. NE of Tonopah. Ownership: Vernon Peterson, 100%. Represented (legal): Gammon & Grange. Represented (engineering): McMillan & Assoc. Reno ADI. BPCT-850422KQ. Grant Date: July 15, 1985. Starting Date: Unreported.

## New Jersey

**# Atlantic City (Ch. 53)**—WWAC-TV. Grantee: Channel 53 Corp., 3600 Conshocken Ave., Philadelphia, PA 19131. Phone: 215-473-9060. Technical Facilities: Channel No. 53 (704-710 MHz). Authorized power: 12.2-kw max. visual, 1.2-kw max. aural. Antenna: 280-ft. above av. terrain, 280-ft. above ground, 290-ft. above sea level. Latitude 39° 22' 51.2" Longitude 74° 27' 3.7". Transmitter: Absecon Blvd., approx. 0.2-mi. NW of WIIN, Atlantic City. Ownership: William S. Gross, pres., 46%; Leon Gross, v.p.-secy.-treas., 54.0%. Represented (legal): Schwartz, Woods & Miller. Represented (engineering): Robert Terres. Personnel: Al Tedesco, general manager. Philadelphia ADI. Began Operation: July 29, 1981; left air July 1982.

**Vineland (Ch. 59)**—WLMR. Grantee: Family Television Network, Box 153, Cheltenham, PA 19102. Phone: 215-663-8877. Technical Facilities: Channel No. 59 (740-746 MHz). Authorized power: 5000-kw max. visual, 500-kw max. aural. Antenna: 952-ft. above av. terrain, 979-ft. above ground, 1024-ft. above sea level. Latitude 39° 27' 19" Longitude 75° 04' 28". Transmitter: W side of Hwy. 55, 0.77-mi. NW of intersection with Hwy. 552, Vineland. Ownership: Leigh J. Murray, pres., 90%; Mary Ruth Seybold, v.p.-secy., 10%; Paul Vollrath, treas. Represented (legal): Fisher, Wayland, Cooper & Leader. Represented (engineering): Charles I. Gallagher. Personnel: Leigh J. Murray, general manager. Philadelphia ADI. BPCT-850108KP. Grant Date: March 14, 1986. Starting Date: Late 1987.

## New Mexico

**↑ Albuquerque (Ch. 32 ETV)**—KAZQ. Grantee: Alpha-Omega Bcstg. of Albuquerque Inc., 3301 La Sala del Oeste NE, Albuquerque, NM 87111. Phone: 505-883-1300. Technical Facilities: Channel No. 32 (578-584 MHz). Authorized power: 17,179-kw max. visual, 1,718-kw max. aural. Antenna: 4077-ft. above av. terrain, 48-ft. above ground, 10,665-ft. above sea level. Latitude 35° 12' 51" Longitude 106° 27' 01". Transmitter: Sandia Crest, Albuquerque. Ownership: Raymond L. Franks, pres.; Raymond L. Franks Sr., secy.-treas. Alpha-Omega Bcstg. has a 12-person board. Represented (legal): John H. Midlen Jr. Represented (engineering): Larry D. Ellis & Assoc. BPET-850212KH. Grant Date: June 30, 1986. Starting Date: September 15, 1987.

**Hobbs (Ch. 29)**—KHFT. Grantee: Hobbs Family Television, a Partnership, 219 W. Silver Ave., Hobbs, NM 88240. Technical Facilities: Channel No. 29 (560-566 MHz). Authorized power: 8.0-kw visual, 0.8-kw aural. Antenna: 522-ft. above av. terrain, 508-ft. above ground, 4128-ft. above sea level. Latitude 32° 43' 28" Longitude 103° 05' 46". Transmitter: 2.9-mi. E of Hobbs on Marland Dr. Ownership: Bruce M. Evans; Robert L. Hausmann; William D. Staggs; Lowell Payton; Elton R. Taylor; Rodger C. Weems, partners, 16.6% each. Represented (legal): McCampbell & Young. Represented (engineering): Sterling Communications Inc. Roswell ADI. BPCT-811224KI. Grant Date: February 7, 1983. Starting Date: Unreported.

**Roswell (Ch. 21)**—KRBW. Grantee: Roswell Broadcasting, c/o Michael Thurman, Box 381, Syracuse, NY 13201. Phone: 315-476-5799. Technical Facilities: Channel No. 21 (512-518 MHz). Authorized power: 1.0-kw max. visual, 1.0-kw max. aural. Antenna: 4860-ft. above av. terrain, 209-ft. above ground, 50-ft. above sea level. Latitude 35° 25' 00" Longitude 104° 30' 40". Transmitter: N. A. Ownership: Vernice Boozer, gen. partner, 51.0%; P. M. Shanley, gen. partner, 49.0%. Represented (engineering): Michael Thurman. Roswell ADI. BPCT-840120KE. Grant Date: August 26, 1985. Starting Date: Unreported.

**Santa Fe (Ch. 19)**—KCJA. Grantee: CRA Bcstg. Co., 1212 La Rambla, Santa Fe, NM 87501. Phone: 505-983-5396. Technical Facilities: Channel No. 19 (500-506 MHz). Authorized power: 5000-kw max. visual, 500-kw max. aural. Antenna: 1973-ft. above av. terrain, 215-ft. above ground, 10,134-ft. above sea level. Latitude 35° 47' 15" Longitude 106° 31' 35". Transmitter: 9.3-mi. E. of Jemez Springs on Paralta Ridge, Santa Fe National Forest. Ownership: Clara Rose Apodaca, gen. partner; Ird. partners to be named. Represented (legal): Tapia & Buffington. Represented (engineering): Kessler & Gehman Assoc. Inc. Albuquerque ADI. BPCT-840829KI. Grant Date: July 15, 1985. Starting Date: Unreported.

**New York**

**Amsterdam (Ch. 55)**—WOCB. Grantee: Amsterdam Bcstg. Inc., Box 549, Amsterdam, NY 12010. Phone: 518-842-5557. Technical Facilities: Channel No. 55 (716-722 MHz). Authorized power: 5000-kw max. visual, 500-kw max. aural. Antenna: 731-ft. above av. terrain, 720-ft. above ground, 1472-ft. above sea level. Latitude 42° 59' 05" Longitude 74° 10' 49". Transmitter: 0.1-mi. N. of Montgomery County Line, 0.4-mi. of Hwy. 30, Perth. Ownership: Coit Drapery Cleaners Inc., 100%. Louis J. Kearns & Shirley C. Kearns, 67.6% jointly; Robert L. Kearns, v.p., 16.2%; Janet L. Kearns, 16%. Represented (legal): Mullin, Rhyne, Emmons & Topel, P.C. Represented (engineering): Communications Technology. Personnel: Fred Wuenschel, general manager & engineering director; Joseph Scarborough, program director; Rosemary Wuenschel, business manager; David Ochal, operations engineer. Albany-Schenectady-Troy ADI. BPCT-830429KJ. Grant Date: February 8, 1984. Starting Date: November 30, 1987.

**Buffalo (Ch. 49)**—WNYB-TV. Grantee: Aud Enterprises, 140 Main St., Buffalo, NY 14202. Technical Facilities: Channel No. 49 (680-686 MHz). Authorized power: 4136-kw max. visual, 414-kw max. aural. Antenna: 1235-ft. above av. terrain, 1021-ft. above ground, 2421-ft. above sea level. Latitude 42° 46' 58" Longitude 78° 27' 28". Transmitter: 3400-ft. S of Bear St. & Bailey Rd., approx. 1-mi. NW of Harris Corners. Requests modification of CP for change to 4932-kw max. visual, 1235-ft. above av. terrain, 1086-ft. above ground, 2420-ft. above sea level. Ownership: Niagara Frontier Hockey Corp., 100%. Seymour H. Knox III, chmn.; Robert E. Rich, vice-chmn.; Northrup E. Knox, pres.; Robert O. Swados, v.p.-secy.; Joseph T. J. Stewart, treas.; percentages undisclosed. Represented (legal): Kenkel, Barnard & Edmundson, P.C. Buffalo ADI. BPCT-791130LC. Starting Date: April 15, 1983.

**Syracuse (Ch. 43)**—CP. Grantee: Christian Discerner Inc., 8315 Tobin Rd., Annandale, VA 22003-1101. Phone: 703-573-6765. Technical Facilities: Channel No. 43 (644-650 MHz). Authorized power: 84.75-kw max. visual. Antenna: 247-ft. above av. terrain, 324-ft. above ground, 978-ft. above sea level. Latitude 43° 00' 25" Longitude 76° 05' 38". Transmitter: WAQX(FM) transmitter site, Old Stonehouse Rd., DeWitt. Ownership: Non-profit corp. Principals: James L. Oyster, pres. Syracuse ADI. BPCT-870324KK. Grant Date: July 29, 1987. Starting Date: Unreported.

**Syracuse (Ch. 56)**—CP. Grantee: Susan K. Panisch, 71 Blanchard Rd., Easton, CT 06612. Phone: 203-372-8338. Technical Facilities: Channel No. 56 (722-728 MHz). Authorized power: 1000-kw max. visual, 100-kw max. aural. Antenna: 326-ft. above av. terrain, 349-ft. above ground, 754-ft. above sea level. Latitude 43° 10' 46" Longitude 76° 20' 19". Transmitter: Smokey Hollow Rd., Lysander. Ownership: Susan K. Panisch, 100%. Represented (engineering): Craig L. Fox. Syracuse ADI. BPCT-850211KF. Grant Date: April 20, 1987. Starting Date: Unreported.

**Watertown (Ch. 50)**—WFYF. Network Service: ABC. Grantee: Moreland Broadcast Assoc., 516 E. Moreland Ave., Wyndmoor, PA 19118. Phone: 315-782-9393. Technical Facilities: Channel No. 50 (686-692 MHz). Authorized power: 1000-kw max. visual, 100-kw max. aural. Antenna: 1268-ft. above av. terrain, 975-ft. above ground, 2470-ft. above sea level. Latitude 43° 52' 47" Longitude 75° 43' 11". Transmitter: Hayes Rd., near Denmark. Ownership: Craig L. Fox, George W. Kimble, David C. Schaller, Guyon W. Turner, gen. partners, 25% each. For other interests, see Fox Group in Group Ownership of TV Stations. Represented (legal): James Oyster. Personnel: DAVID J. ALTERI, general manager. Watertown-Carthage ADI. BIMPCT-860916KL. Grant Date: October 31, 1986. Starting Date: December 1, 1987.

**North Carolina**

**Asheville (Ch. 62)**—WASV-TV. Grantee: WASV-TV Inc., c/o Millard V. Oakley, Box 520, 1024 W. Main St., Livingston, TN 38570. Phone: 615-823-5633. Technical Facilities: Channel No. 62 (758-764 MHz). Authorized power: 8.4-kw visual, 0.84-kw aural. Antenna: 154-ft. above av. terrain, 103-ft. above ground, 2583-ft. above sea level. Latitude 35° 34' 59" Longitude 82° 32' 45". Transmitter: White Fawn Reservoir, Asheville. Ownership: Millard V. Oakley, 100%. Oakley is licensee of W07BM, Cookeville, TN; has interest in WCSV(AM), Crossville, WREA(AM), Dayton, WLIV-AM-FM, Livingston & WNPC(AM), Newport, TN & is applicant for new FM in Killeen, TX. Greenville-Spartanburg, SC-Asheville, NC ADI. BPCT-830201KF. Grant Date: May 25, 1984. Starting Date: Unreported.

**Goldboro (Ch. 17)**—WYED. Grantee: Group H Bcstg. Corp., Box 604, Hardeeville, SC 29927. Phone: 803-785-2166. Technical Facilities: Channel No. 17 (488-494 MHz). Authorized power: 2600-kw max. visual, 260-kw max. aural. Antenna: 1576-ft. above av. terrain, 1495-ft. above ground, 1815-ft. above sea level. Latitude 35° 37' 01" Longitude 78° 28' 38". Transmitter: 2.4-mi. SW of Clayton 1007, near Smithfield. Ownership: Randall G. Harvey, pres., 100%. Represented (legal): Hogan & Hartson. Represented (engineering): E. Harold Munn Jr. & Assoc. Inc. Raleigh-Durham ADI. BPCT-821028KE. Grant Date: March 1, 1984. Starting Date: Unreported.

**Greenville (Ch. 38)**—CP. Grantee: Community Services Telecasters Inc., 222 New St., New Bern, NC 28650. Phone: 919-633-5631. Technical Facilities: Channel No. 38 (614-620 MHz). Authorized power: 5000-kw max. visual, 500-kw max. aural. Antenna: 474-ft. above av. terrain, 470-ft. above ground, 513-ft. above sea level. Latitude 35° 27' 25" Longitude 77° 12' 21". Transmitter: 3.25-mi. NE of Shelmerdine. Ownership: Athene B. Bunn, pres.; LaRhe M. Vestal, v.p.; Thalius J. Markham, secy.-treas. Represented (legal): Thomas A. Hart.

Represented (engineering): Broadcast Technical Services. Greenville-New Bern-Washington ADI. BPCT-850426KM. Grant Date: September 30, 1986. Starting Date: Unreported.

**Greenville (Ch. 14)**—WXIV-TV. Grantee: WXIV-TV Inc., 2606 Evans St., Greenville, NC 27834. Technical Facilities: Channel No. 14 (470-476 MHz). Authorized power: 5000-kw max. visual, 500-kw max. aural. Antenna: 957-ft. above av. terrain, 940-ft. above ground, 1010-ft. above sea level. Latitude 35° 32' 35" Longitude 77° 23' 54". Transmitter: E. of Hwy. 11, approx. 1-mi. N. of Winterville. Ownership: Tommy Payne, chmn.-pres.; J. Cowan, v.p.; Willard French, secy.-treas. Represented (legal): Reddy, Begley & Martin. Represented (engineering): E. Harold Munn Jr. & Assoc. xNOTE† EQUIP Equip., RCA. Plant, \$3,770,400; quarterly operating \$230,375. Greenville-New Bern-Washington ADI. BPCT-820216KG. Grant Date: March 25, 1983. Starting Date: Unreported.

**Jacksonville (Ch. 35)**—CP. Grantee: Jacksonville Bcstg. Co., 125 Brookview, Jacksonville, NC 28540. Phone: 919-455-9928. Technical Facilities: Channel No. 35 (596-602 MHz). Authorized power: 1140-kw max. visual, 114-kw max. aural. Antenna: 870-ft. above av. terrain, 858-ft. above ground, 903-ft. above sea level. Latitude 35° 02' 27" Longitude 77° 21' 11". Transmitter: WSFL-FM transmitter site, W of Hwy. 58, 1.8-mi. S of Trenton. Ownership: Sydney Popkin, 100%. Popkin is principal of licensee of WQXR-FM Jacksonville, NC. Represented (legal): Gordon & Healy. Represented (engineering): Robert L. Purcell Assoc. Inc. Greenville-New Bern-Washington ADI. BPCT-860304KE. Grant Date: February 10, 1987. Starting Date: Unreported.

**Morehead City (Ch. 8)**—CP. Grantee: Local Television Assoc. Inc., 608 Ann St., Beaufort, NC 28516. Phone: 919-728-7781. Technical Facilities: Channel No. 8 (180-186 MHz). Authorized power: 316-kw max. visual, 31.6-kw max. aural. Antenna: 1965-ft. above av. terrain, 1960-ft. above ground, 1965-ft. above sea level. Latitude 34° 52' 53" Longitude 76° 30' 23". Transmitter: Open Grounds Farm, approx. 5.5-mi. NW of Stacy. Ownership: John W. Gainey III, pres., 45%; Clawson A. Hicks, v.p., 45%; Frederick J. McClure, secy.-treas., 10%. Represented (legal): Fisher, Wayland, Cooper & Leader. Represented (engineering): Lawrence Behr Assoc. Inc. Greenville-New Bern-Washington ADI. BPCT-860328KK. Grant Date: March 12, 1987. Starting Date: Unreported.

**Wilson (Ch. 30)**—WWRD. Grantee: Channel 30 Telecasters Ltd. Partnership, Box 586, Durham, NC 27702. Technical Facilities: Channel No. 30 (566-572 MHz). Authorized power: 1000-kw max. visual, 100-kw max. aural. Antenna: 1000-ft. above av. terrain, 961-ft. above ground, 1061-ft. above sea level. Latitude 35° 49' 30" Longitude 77° 37' 41". Transmitter: 0.5-mi. SSE of Wiggins Crossroads. Ownership: Wilson Telecasters Inc., gen. partner, 10%; Robinson O. Everett, ltd. partner, 45%; Katherine R. Everett, ltd. partner, 45%. Wilson Telecasters Inc. ownership: Benjamin T. Perry III, gen. partner, 20%; American Telecasters Inc., gen. partner, 1%, as ltd. partner, 79%. ATl ownership: Jacob H. Froelich Jr., pres., 10.02%; Katherine R. Everett, secy., 25.05%; George W. Lyles Jr., treas., 10.02%; Robinson O. Everett, 25.05%; G. Nolan Bearden, 10.02%; J. Harris Covington, 10.02%; Jack M. Campbell, 10%. See American Telecasters Inc. in Group Ownership of TV Stations. Represented (legal): Thomas L. Root. Represented (engineering): Robert L. Littler II. Raleigh-Durham ADI. BPCT-840119KG. Grant Date: January 16, 1985. Starting Date: Unreported.

**Ohio**

**Hillsboro (Ch. 55)**—WEYE. Grantee: Garry Boone, 5914 Buffalo Ave., No. 18, Van Nuys, CA 91401. Phones: 213-670-9401; 818-782-3656. Technical Facilities: Channel No. 55 (716-722 MHz). Authorized power: 1000-kw max. visual, 100-kw max. aural. Antenna: 1301-ft. above av. terrain, 979-ft. above ground, 2249-ft. above sea level. Latitude 39° 11' 34" Longitude 83° 22' 35". Transmitter: 4.5-mi. SE of Rainsboro, 2-mi. NW of Cynthia on Barrett Hill, Hillsboro. Ownership: Garry Boone, gen. partner, 50%; William Evans, ltd. partner, 50%. Represented (legal): Watson & Emerit. Represented (engineering): Magnuson & Assoc. Inc. Cincinnati ADI. BPCT-850610KH. Grant Date: October 30, 1985. Starting Date: Unreported.

**Mansfield (Ch. 68)**—WCOM. Grantee: Com III TV Inc., 1201 Olentangy River Rd., Columbus, OH 43212. Studio: 1201 Olentangy River Road, Columbus, OH 43212. Phones: 614-294-4445; 614-297-6888. Technical Facilities: Channel No. 68 (794-800 MHz). Authorized power: 2500-kw max. visual, 250-kw max. aural. Antenna: 1721-ft. above av. terrain, 1576-ft. above ground, 2916-ft. above sea level. Latitude 40° 33' 21" Longitude 82° 26' 41". Transmitter: 1.16-mi. SSE of intersection of Rte. 95 & Divilbliss Rd., 1.95-mi. S of Butler. Ownership: COM III TV Inc.; COM III TV Inc. Ownership: George E. Coles, pres., 17%; Robert L. Stegner, v.p., 16%; Paul J. Ogle, secy., 17%; Peter Halliday, 4.16%; Milton Taylor, 4.16%. Coles has interest in licensee of WTMP(AM), Tampa, FL. Represented (legal): Pepper & Corazzini. Represented (engineering): Cohen & Dippell. Personnel: Robert Stegner, vice president, general manager & program director; John R. Owen, chief engineer; Mike Green, sales manager. Cleveland ADI. BPCT-870204KE. Grant Date: May 8, 1984. Starting Date: December 1, 1987.

**Portsmouth (Ch. 30)**—WUXA. Grantee: Television Properties Inc., Box 90307, Knoxville, TN 37990. Technical Facilities: Channel No. 30 (566-572 MHz). Authorized power: 1100-kw max. visual, 110-kw max. aural. Antenna: 1168-ft. above av. terrain, 851-ft. above ground, 1947-ft. above sea level. Latitude 38° 45' 42" Longitude 83° 03' 41". Transmitter: WPBO-TV transmitter site, Portsmouth. Requests modification of CP for change to 1353-kw max. visual, 135-kw max. aural, 778-ft. above av. terrain, 851-ft. above ground, 1947-ft. above sea level, lat. 38° 45' 42", long. 83° 03' 41", transmitter to Navoo Pond Creek Rd., West Portsmouth, OH. Ownership: Kenneth W. Russell, pres., 100%; Pearl G. Russell, secy. Represented (engineering): Consolidated Communications Inc. Charleston-Huntington ADI. BPCT-821108KG. Grant Date: Aug. 10, 1984. Starting Date: Unreported.

**Oklahoma**

**Guymon (Ch. 9)**—KGYM. Grantee: Simpson Bcstg., 1217 Ave. M, Huntsville, TX 77340. Phone: 409-295-5796. Technical Facilities: Channel No. 9 (186-192 MHz). Authorized power: 100-kw max. visual. Antenna: 300-ft. above av. terrain, 177-ft. above ground, 3300-ft. above sea level. Latitude 36° 42' 27" Longitude 101° 27' 33". Transmitter: 405 Hardin St., Guymon.

## Construction Permits—Oklahoma

Ownership: Gerald L. Simpson, 100%. Amarillo ADI. BPCT-861216IR. Grant Date: May 12, 1987. Starting Date: Unreported.

**Oklahoma City (Ch. 52)**—KSBI. Grantee: Satellite Bcstg. Co., Box 26128, Oklahoma City, OK 73126. Technical Facilities: Channel No. 52 (698-704 MHz). Authorized power: 1355-kw max. visual, 135.5-kw max. aural. Antenna: 601-ft. above av. terrain, 520-ft. above ground, 1824-ft. above sea level. Latitude 35° 22' 54" Longitude 97° 29' 20". Transmitter: 1300 S.E. 82nd St., Oklahoma City. Ownership: Don J. Locke, pres., 55%; Bill R. Weaver, v.p.; Wanda Locke, secy.-treas., 45%. Represented (legal): Baraff, Koerner, Olender & Hochberg. Represented (engineering): Peter V. Gureckis & Assoc. Oklahoma City ADI. BPCT-800926KE. Grant Date: April 15, 1982. Starting Date: Unreported.

**Oklahoma City (Ch. 62)**—KMNZ. Grantee: Mendoza Bcstg. Ltd. Partnership, 5319 McKinley, Oklahoma City, OK 73109. Phone: 405-636-4286. Technical Facilities: Channel No. 62 (758-764 MHz). Authorized power: 5000-kw max. visual, 500-kw max. aural. Antenna: 1019-ft. above av. terrain, 1022-ft. above ground, 2172-ft. above sea level. Latitude 35° 3' 05" Longitude 97° 29' 34". Transmitter: Between Britton & Wilshire, Oklahoma City. Ownership: Richard Mendoza, gen. partner, 10%; Carlos Ortiz, ltd. partner, 55%; Bond Cosby, ltd. partner, 35%. Represented (engineering): Carlos Ortiz. Oklahoma City ADI. BPCT-850215K2. Grant Date: January 23, 1986. Starting Date: Unreported.

**Okmulgee (Ch. 44)**—KGLB-TV. Grantee: KGLB Television Inc., 2011 Park View Dr., Okmulgee, OK 74447. Phone: 918-756-1800. Technical Facilities: Channel No. 44 (650-656 MHz). Authorized power: 2796.8-kw max. visual, 559.4-kw max. aural. Antenna: 1251-ft. above av. terrain, 1223-ft. above ground, 1951-ft. above sea level. Latitude 35° 44' 57" Longitude 95° 50' 05". Transmitter: 9-mi. NE of Okmulgee. Ownership: James Robert Brewer, pres., 50%; Robert L. Hollis, v.p., 50%; LaRue G. Brewer, secy.; Gloria Hollis, treas. Represented (legal): Eugene T. Smith. Represented (engineering): Tabcon Inc. Tulsa ADI. BPCT-860509KF. Grant Date: January 30, 1987. Starting Date: Unreported.

**Shawnee (Ch. 30)**—KICN. Grantee: Indian Country Network Inc., 2900 S. Harvey, Oklahoma City, OK 73109. Studio: 55 Cherokee Blvd., Shawnee. Technical Facilities: Channel No. 30 (566-572 MHz). Authorized power: 794-kw max. visual, 79.4-kw max. aural. Antenna: 753-ft. above av. terrain, 727-ft. above ground, 1852-ft. above sea level. Latitude 35° 18' 18" Longitude 97° 05' 28". Transmitter: Hardesty Rd., 2-mi. W of Hwy. 102, Pottawatomie County. Ownership: Vincent L. Knight, pres., 45%; R. Robert Gann Jr., v.p., 45%; John Danner, 10%. Oklahoma City ADI. BPCT-820506KE. Grant Date: August 24, 1982. Starting Date: Unreported.

## Oregon

**Eugene (Ch. 34)**—CP. Grantee: Telecasters of Eugene Inc., 2624 College Ave., Modesto, CA 95350. Phone: 209-521-5702. Technical Facilities: Channel No. 34 (590-596 MHz). Authorized power: 4444-kw max. visual, 444-kw max. aural. Antenna: 1050-ft. above av. terrain, 400-ft. above ground, 1700-ft. above sea level. Latitude 44° 00' 05" Longitude 123° 06' 48". Transmitter: KVAL-TV transmitter site, Mountain Ridge Antenna Farm, SW of Eugene. Ownership: Paul Palaquelos, pres., 50%; Consuelo Palaquelos, secy., 50%. Represented (legal): Miller & Fields. Represented (engineering): Cecil Lynch. Eugene ADI. BPCT-860711KE. Grant Date: June 4, 1987. Starting Date: Unreported.

† **Klamath Falls (Ch. 22 ETV)**—KFTS. Grantee: Southern Oregon Public Television Inc., 34 S. Fir St., Medford, OR 97501. Phone: 503-772-3122. Technical Facilities: Channel No. 22 (518-524 MHz). Authorized power: 9.23-kw max. visual. Antenna: 2153-ft. above av. terrain, 104-ft. above ground, 6519-ft. above sea level. Latitude 42° 05' 48" Longitude 121° 37' 57". Transmitter: Stukel Mountain, 9.9-mi. SE of Klamath Falls. Ownership: Non-profit corp. Principals: M. A. Winkelman, chmn.; Carroll Haupt, pres.; Edwin Budge, exec. v.p.; Art Knoles, v.p.; Stephen Jamieson, secy.; Fred Ehlers, treas. Represented (engineering): Don McKay. BPET-860112KL. Grant Date: July 28, 1986. Starting Date: Unreported.

**Portland (Ch. 24)**—KTDZ-TV. Grantee: Greater Portland Bcstg. Corp. c/o Michael R. Forman, 120 N. Robertson Blvd., Los Angeles, CA 90048. Technical Facilities: Channel No. 24 (530-536 MHz). Authorized power: 5000-kw max. visual, 500-kw max. aural. Antenna: 1785-ft. above av. terrain, 1101-ft. above ground, 2021-ft. above sea level. Latitude 45° 31' 16.8" Longitude 122° 45' 03.9". Transmitter: 160 N.W. Miller Rd., 3.5-mi. W of Portland. Ownership: Alden Television Inc., 100%. Alden Television Inc. ownership: Michael R. Forman, 100%. See Alden under Group Ownership of TV Stations. Represented (legal): Fly, Shuebruk, Gaguine, Boros & Braun. Represented (engineering): Moffet, Larson & Johnson. Portland, DR ADI. BPCT-5200. Grant Date: Aug. 13, 1982. Starting Date: Unreported.

**Portland (Ch. 40)**—CP. Grantee: Cascade Video of Oregon Ltd., Suite 900, 919 S.W. Taylor, Portland, OR 97205. Technical Facilities: Channel No. 40 (626-632 MHz). Authorized power: 5000-kw max. visual, 500-kw max. aural. Antenna: 1780-ft. above av. terrain, 909-ft. above ground, 2049-ft. above sea level. Latitude 45° 31' 25.1" Longitude 122° 44' 55.8". Transmitter: 433 N.W. Skyline Blvd., Portland. Ownership: Cascade Video Inc., gen. partner, 20%; Cascade Video Inc., as ltd. partner, 45%; R. W. deWeese, R. W. Schlesinger, H. A. Anderson, ltd. partners, 5% each; Clifford B. Alterman, ltd. partner, 2.5%; W. S. Aman, ltd. partner, 2.5%; 15% reserved for management. Cascade Video Inc. ownership: Thomas P. Moyer, chmn.-v.p.; R. W. deWeese, pres.; Clifford B. Alterman, secy.; General American Theatres, 100%. GAT ownership: Thomas P. Moyer, pres., 25.5%; Marilyn L. Moyer, secy., 25.5%; Thomas P. Moyer, 12.25%; Timothy Moyer, 12.25%; Colleen Thrift Trust, 12.25%; Kimberly Kassab Trust, 12.25%. Represented (legal): Verner, Lipfert, Bernhard, McPherson & Hand. Represented (engineering): McClanathan & Assoc. Portland, DR ADI. BPCT-811019KG. Grant Date: October 14, 1986. Starting Date: Unreported.

**Salem (Ch. 32)**—KUTF. Grantee: Dove Bcstg. Corp., 13234 N. E. 115th Court, Redmond, WA 98052. Studio: 6220 146th St., SE, Bellevue, WA 98006. Technical Facilities: Channel No. 32 (578-584 MHz). Authorized power: 3577-kw max. visual, 358-kw max. aural. Antenna: 1786-ft. above av. terrain, 220-ft. above ground, 4627-ft. above sea level. Latitude 45° 00' 28" Longitude 122° 20' 05". Transmitter: KXYQ(FM) trans. site, 14.5-mi. SE of Molalla

at High Camp Lookout. Ownership: Steve W. McGee, gen. partner, 8.5017%; Dove Bcstg. Corp., gen. partner, 8.168%; Gordon Thiessen, ltd. partner, 16.9932%; Jerry E. O'Neill, Bedros Daghljan, Charles W. Jordan, ltd. partners, 8.5017% each; Dove Bcstg. Inc., ltd. partner, 40.8317%. Dove Bcstg. principals: James H. Thompson, pres.; Joanne Thompson, v.p.; Fred Cain, secy.; Joseph Mattsson-Boze; Clifford Claeson. Dove Bcstg. Inc. principals own licensees of WGGSS-TV, Greenville, SC; WCCFTV, Columbia, SC; WGSE, Myrtle Beach, SC & KMCT-TV, West Monroe, LA & are applicants for TV translators. Represented (legal): McCampbell & Young. Represented (engineering): Sterling Communications Inc. Portland, DR ADI. BPCT-8703315L. Grant Date: June 18, 1987. Starting Date: Unreported.

## Pennsylvania

**Bethlehem (Ch. 60)**—CP. Grantee: Sonshine Family TV Inc., 483 Woodland Rd., Walnutport, PA 18058. Phone: 215-767-7144. Technical Facilities: Channel No. 60 (746-752 MHz). Authorized power: 5000-kw max. visual, 500-kw max. aural. Antenna: 1482-ft. above av. terrain, 974-ft. above ground, 1974-ft. above sea level. Latitude 40° 34' 02" Longitude 75° 26' 05". Transmitter: East Rock Rd., Bethlehem. Ownership: Patricia F. Huber, pres., 100%. Represented (legal): Barnett & Alagia. Represented (engineering): Advanced Video Technology Inc. Philadelphia ADI. BPCT-850812KG. Grant Date: November 3, 1986. Starting Date: Unreported.

† **Philadelphia (Ch. 35 ETV)**—WYBE. Grantee: Independence Public Media of Philadelphia Inc., 216 N. Edgemont St., Media, PA 19063. Correspondence: Peter Cuozzo, 3905 Spruce St., Philadelphia, PA 19104. Technical Facilities: Channel No. 35 (596-602 MHz). Authorized power: 323.6-kw max. visual, 32.36-kw max. aural. Antenna: 558-ft. above av. terrain, 365-ft. above ground, 777-ft. above sea level. Latitude 40° 04' 58" Longitude 75° 10' 54". Transmitter: 1230-1300 E. Mermaid Lane, Philadelphia. Ownership: Non-profit corp. Principals: Patricia Watkins, pres.; Peter Cuozzo, v.p.-secy.; Elizabeth P. Luna, treas. Represented (legal): Michael Couzens. Represented (engineering): Moffet, Larson & Johnson. BPET-830801KP. Grant Date: February 8, 1984. Starting Date: Unreported.

**State College (Ch. 29)**—WXEK. Grantee: Lion Country Television Inc., c/o Eric K. Albert, 404 Gerald St., State College, PA 16801. Phone: 814-863-1641. Technical Facilities: Channel No. 29 (560-566 MHz). Authorized power: 450-kw max. visual, 45-kw max. aural. Antenna: 1262-ft. above av. terrain, 423-ft. above ground, 2881-ft. above sea level. Latitude 40° 55' 10" Longitude 77° 58' 28". Transmitter: 5-mi. NW of Unionville on Rte. 504. Ownership: Eric K. Albert, gen. partner, 50%; John L. Meacham, gen. partner, 50%. Albert & Meacham have interest in W77AD & W79AN, Bellefonte, PA. Johnstown-Altoona ADI. BPCT-820714KH. Grant Date: Nov. 25, 1983. Starting Date: Unreported.

## Rhode Island

**Block Island (Ch. 69)**—WDS-TV. Grantee: Dfshore Bcstg., Box 515, Pocasset, MA 02559. Phone: 617-564-5473. Technical Facilities: Channel No. 69 (800-806 MHz). Authorized power: 5000-kw max. visual, 500-kw max. aural. Antenna: 1137-ft. above av. terrain, 1014-ft. above ground, 1524-ft. above sea level. Latitude 41° 40' 02" Longitude 71° 42' 43". Transmitter: 1.7-mi. SSW of Summit, 0.8-mi. W of Hwy. 102, near Summit. Ownership: Raymond Yorke, 95%; Lisa Gomes, 5%. Represented (legal): Cohn & Marks. Represented (engineering): William P. Turney. Providence, RI-New Bedford, MA ADI. BPCT-840629KP. Grant Date: May 22, 1985. Starting Date: Unreported.

## South Carolina

**Charleston (Ch. 36)**—CP. Grantee: Caro Bcstg. Ltd., 308-A South Elm St., Greensboro, NC 27401. Phone: 919-378-0533. Technical Facilities: Channel No. 36 (602-608 MHz). Authorized power: 5000-kw max. visual, 500-kw max. aural. Antenna: 2000-ft. above av. terrain, 1996-ft. above ground, 2001-ft. above sea level. Latitude 32° 36' 41" Longitude 80° 19' 41". Transmitter: 1.1-mi. E of intersection of Russell Creek Rd. & Hwy. 174. Ownership: Lee D. Andrews, gen. partner, 40%; Elise Davis-McFarland, gen. partner, 20%; David H. Wagner, ltd. partner, 40%. Andrews has interest in applications for Ch. 54, Avalon, CA; Ch. 39, Paradise, NV. Wagner has interest in WJZY(TV), Belmont, NC; applications for Ch. 54, Avalon, CA; Ch. 68, Arlington, TX. Represented (legal): Reddy, Begley & Martin. Represented (engineering): Lawrence Behr Assoc. Inc. Charleston, SC ADI. BPCT-850215KJ. Grant Date: August 21, 1986. Starting Date: Unreported.

**Greenwood (Ch. 48)**—WHST. Grantee: Harry J. Pappas, 21 Interstate Court, Greenville, SC 29615. Technical Facilities: Channel No. 48 (674-680 MHz). Authorized power: 2761-kw visual, 276.1-kw aural. Antenna: 1616-ft. above av. terrain, 1573-ft. above ground, 2113-ft. above sea level. Latitude 34° 00' 43" Longitude 82° 02' 48". Transmitter: 1.3-mi. S of Kirksey near U.S. Hwy. 25. Requests modification of CP for change to 5000-kw max. visual, 1536-ft. above av. terrain, 1469-ft. above ground, 2019-ft. above sea level, lat. 34° 00' 54", long. 81° 55' 28"; transmitter to 2.7-mi. SE of intersection of S.Rt. 246 & US 178, Friendship. Ownership: Harry J. Pappas. See Pappas Telecasting in Group Ownership of TV Stations. Represented (engineering): Edward Graham Jr. (Bishop, GA). Greenville-Spartanburg, SC-Asheville, NC ADI. BPCT-820217KE. Grant Date: July 6, 1982. Starting Date: Unreported.

**Myrtle Beach (Ch. 32)**—CP. Grantee: Coastal Carolina Bcstg. Co., 2503 Bayside Ave., Conway, SC 29526. Phone: 803-248-4560. Technical Facilities: Channel No. 32 (578-584 MHz). Authorized power: 2495-kw max. visual, 250-kw max. aural. Antenna: 507-ft. above av. terrain, 503-ft. above ground, 519-ft. above sea level. Latitude 33° 31' 33" Longitude 79° 07' 16". Transmitter: 4.75-mi. N, 250° E of Murrells Inlet. Ownership: O'Neal Smalls, pres., 40%; Dianna Robinson, v.p.-secy., 30%; Leslie Leggett, v.p.-treas., 30%; Aubrey Sarvis, v.p. Represented (legal): Wilkes, Artis, Hedrick & Lane. Represented (engineering): Oscar Reed Jr. Florence ADI. BPCT-850827KH. Grant Date: October 21, 1986. Starting Date: Unreported.

## South Dakota

**Huron (Ch. 12)**—KIID-TV. Grantee: John R. Powley, 1536 Logan Ave., Altoona, PA 16602. Phone: 814-944-8571. Technical Facilities: Channel No. 12 (204-210 MHz). Authorized power: 316-kw max. visual, 31.6-kw max. aural. Antenna: 530-ft. above av. terrain, 536-ft. above ground, 1986-ft. above sea level. Latitude 44° 37' 35" Longitude 97° 11' 04". Transmitter: Hwy. 28, near Carpenter. Ownership: John R. Powley, 100%. For other interests, see CP for WIIM-TV, Iron Mountain, MI. Represented (engineering): John R. Powley. Sioux Falls-Mitchell ADI. BPTC-840813KM. Grant Date: October 9, 1985. Starting Date: Unreported.

**Rapid City (Ch. 15)**—KBLO-TV. Grantee: Midcontinent Bcstg. Co., 501 S. Phillips Ave., Sioux Falls, SD 57102. Phone: 605-336-1100. Technical Facilities: Channel No. 15 (476-482 MHz). Authorized power: 690-kw max. visual, 69-kw max. aural. Antenna: 520-ft. above av. terrain, 421-ft. above ground, 4201-ft. above sea level. Latitude 44° 04' 14" Longitude 103° 15' 01". Transmitter: Skyline Dr., approx. 0.8-mi. S of intersection of Rtes. 44 & 79, Rapid City. Ownership: Midcontinent Broadcasting Co. See Group Ownership of TV Stations. Represented (legal): Dow, Lohnes & Albertson. Rapid City ADI. BPTC-830801KF. Grant Date: January 5, 1986. Starting Date: Unreported.

**Rapid City (Ch. 21)**—KXRC. Grantee: Community Christian Television, 1201 Rogers Rd., Graham, NC 27253. Phone: 919-229-6290. Technical Facilities: Channel No. 21 (512-518 MHz). Authorized power: 2525-kw max. visual, 252-kw max. aural. Antenna: 779-ft. above av. terrain, 359-ft. above ground, 4239-ft. above sea level. Latitude 44° 06' 49" Longitude 103° 14' 26". Transmitter: 4000-ft. NNW of West Blvd. & Hwy. 90 interchange. Ownership: Rosemary Wuenschel, pres.-treas., 70%; Kristen Ann Kincaid, v.p.-secy., 30%. CCT is permittee of Ch. 18, Butte, MT. Represented (legal): Frank Wallahan. Represented (engineering): Fred Wuenschel. Rapid City ADI. BPTC-850125KH. Grant Date: August 12, 1985. Starting Date: Unreported.

## Tennessee

**Cookeville (Ch. 28)**—WSJA. Grantee: Dove Bcstg. Inc., Box 1616, Greenville, SC 29602. Technical Facilities: Channel No. 28 (554-560 MHz). Authorized power: 1051.2-kw max. visual, 105.12-kw max. aural. Antenna: 427-ft. above av. terrain, 181-ft. above ground, 1656-ft. above sea level. Latitude 36° 07' 52" Longitude 85° 27' 28". Transmitter: 3.2-mi. SE of Cookeville, near Hwy. 40. Ownership: Dove Bcstg. Inc., non-profit corp., 100%. Principals: James H. Thompson, pres.; Joanne Thompson, v.p.; Fred Cain, secy.; Joseph Mattsson-Boze; Clifford Claeson. Dove has interest in KUFT(TV), Salem, OR; assignee for KDMD(FM), Duluth, MN. Principals own licensees of WGGG-TV, Greenville, SC; WCCTV, Columbia, SC; WGSE, Myrtle Beach, SC & KMCTV, West Monroe, LA & are applicants for TV translators. Nashville ADI. BPTC-850422KL. Grant Date: November 20, 1985. Starting Date: Unreported.

**Hendersonville (Ch. 50)**—WPGD. Grantee: Texas Minerals Inc., 22 Goodwin Lane, El Paso, TX 79902. Technical Facilities: Channel No. 50 (686-692 MHz). Authorized power: 5000-kw max. visual, 500-kw max. aural. Antenna: 1306-ft. above av. terrain, 1006-ft. above ground, 2008-ft. above sea level. Latitude 36° 28' 04" Longitude 86° 28' 40". Transmitter: 4-mi. NW of Gallatin. Ownership: Doyle Brunson, pres.-secy.-treas., 100%. Brunson has interest in licensee of WMPV-TV, Mobile, AL. Represented (engineering): Venture Communications Inc. Nashville ADI. BPTC-860422KZ. Grant Date: December 4, 1986. Starting Date: Unreported.

**Jellico (Ch. 54)**—WPMC. Grantee: Pine Mountain Christian Bcstg. Inc., Box 847, Jellico, TN 37762. Phone: 606-376-2778. Technical Facilities: Channel No. 54 (710-716 MHz). Authorized power: 39-kw max. visual, 3.9-kw max. aural. Antenna: 1222-ft. above av. terrain, 319-ft. above ground, 820-ft. above sea level. Latitude 36° 30' 26" Longitude 84° 02' 36". Transmitter: Rich Mountain, 1.8-mi. ENE of Habersham. Ownership: Non-profit, non-stock corp. Principals: Wayne Marler, pres.; Joan Marler, v.p.; Lois Marler, secy.-treas. Represented (legal): Baruff, Koerner, Olander & Hochberg, P.C. Represented (engineering): Smith & Powstenko. Knoxville ADI. BPTC-860327KN. Grant Date: July 29, 1987. Starting Date: Unreported.

**Lebanon (Ch. 66)**—WJFB. Grantee: Joe F. Bryant, 200 E. Spring St., Lebanon, TN 38087. Phone: 615-244-5142. Technical Facilities: Channel No. 66 (782-788 MHz). Authorized power: 100-kw max. visual, 10-kw max. aural. Antenna: 436-ft. above av. terrain, 315-ft. above ground, 1105-ft. above sea level. Latitude 36° 09' 13" Longitude 86° 22' 46". Transmitter: 1-mi. S of Hwy. 40 on Franklin Rd. Ownership: Joe F. Bryant, 100%. Bryant owns permittee of WMST(AM), Mount Juliet, TN. Represented (engineering): James H. Hayes. Personnel: Joe Bryant, president & general manager; Wayne Rinks, news director & general sales manager; Pat Bryant, program director. Nashville ADI. BPTC-840227KH. Grant Date: May 16, 1984. Starting Date: Unreported.

**Nashville (Ch. 58)**—WNAB. Grantee: Ruth Payne Carman, Rte. 1, Box 65, Hartsville, TN 37074. Phone: 615-655-5421. Technical Facilities: Channel No. 58 (734-740 MHz). Authorized power: 5000-kw max. visual, 500-kw max. aural. Antenna: 379-ft. above av. terrain, 425-ft. above ground, 1025-ft. above sea level. Latitude 36° 01' 40" Longitude 86° 40' 32". Transmitter: 2.5-mi. S of Antioch. Ownership: Ruth Payne Carman, 100%. Nashville ADI. BPTC-840202KW. Grant Date: November 13, 1986. Starting Date: Unreported.

## Texas

**Abilene (Ch. 15)**—KSUZ-TV. Grantee: Tower Bcstg. Corp., c/o Helen Oman, Box 49757, Los Angeles, CA 90049. Phone: 213-476-9555. Technical Facilities: Channel No. 15 (476-482 MHz). Authorized power: 2858-kw max. visual, 285.8-kw max. aural. Antenna: 1417-ft. above av. terrain, 1038-ft. above ground, 3503-ft. above sea level. Latitude 32° 24' 32" Longitude 100° 06' 43". Transmitter: 7.2-mi. SW of Merkel. Requests modification of CP for change to 3499-kw max. visual, 349.9-kw max. aural, 1043-ft. above av. terrain, 811-ft. above ground, 3011-ft. above sea level, lat. 32° 16' 35", long. 99° 35' 12", transmitter to 1.7-mi. NW of Dudley. Ownership: Helen Oman, 100%. TBC is permittee of Ch. 11, Sonora,

TX. Oman has LPTV & TV translator interests. Represented (legal): Friedman, Leeds & Shorestein. Represented (engineering): Moffet, Larson & Johnson. Abilene-Sweetwater ADI. BPTC-820909KF. Grant Date: July 5, 1983. Starting Date: 1988.

† **Amarillo (Ch. 2 ETV)**—KACV-TV. Grantee: Amarillo Junior College District, Box 447, Amarillo, TX 79178. Studio: 2408 S. Jackson, Amarillo, TX 79109. Phone: 806-371-5230. Technical Facilities: Channel No. 2 (54-60 MHz). Authorized power: 100-kw max. visual, 10-kw max. aural. Antenna: 1405-ft. above av. terrain, 1360-ft. above ground, 4792-ft. above sea level. Latitude 35° 20' 33" Longitude 101° 49' 20.5". Transmitter: 1.4-mi. NNE of I-87 & Givens Ave. Ownership: Public educational institution, State of Texas. Principals: H. D. Yarbrough, pres.; W. L. Prather, business v.p.; Joyce Herring, chmn., radio-TV production. Represented (legal): Roy F. Perkins. Represented (engineering): William B. Carr & Assoc. BPET-831219KM. Grant Date: August 22, 1986. Starting Date: January 1, 1988.

**Baytown (Ch. 57)**—KLTJ. Grantee: Pray Inc., 11063 Shady Trail, Dallas, TX 75229. Phone: 214-350-4544. Technical Facilities: Channel No. 57 (728-734 MHz). Authorized power: 5000-kw max. visual, 500-kw max. aural. Antenna: 981-ft. above av. terrain, 974-ft. above ground, 984-ft. above sea level. Latitude 29° 34' 13" Longitude 92° 42' 44". Transmitter: Hwy. 562, 3.8-mi. NE of Smith Point. Satellite Earth Station: Scientific-Atlanta, 5-meter; Scientific-Atlanta receivers. Ownership: Eldred Thomas, pres., 100%; Raynell Thomas, secy. Represented (legal): Ward & Mendelsohn, P.C. Represented (engineering): E. Harold Munn Jr. & Assoc. Personnel: Eldred Thomas, general manager; Todd Loney, engineering director; Joe Holler, news, program & promotion director. Houston ADI. BPTC-840710KK. Grant Date: December 9, 1985. Starting Date: Late 1987.

**Brady (Ch. 13)**—CP. Grantee: Kimbell TV Co., 4600 Interfirst Plaza, 910 Main St., Dallas, TX 75202. Phone: 214-761-6700. Technical Facilities: Channel No. 13 (210-216 MHz). Authorized power: 316-kw max. visual, 31.6-kw max. aural. Antenna: 1030-ft. above av. terrain, 844-ft. above ground, 2914-ft. above sea level. Latitude 30° 46' 43" Longitude 99° 32' 37". Transmitter: E side of Hwy. 1221, approx. 6.53-mi. S of Hext. Ownership: Tedford E. Kimbell, gen. partner, 50%; Mary Jane Harper, gen. partner, 50%. Kimbell & Harper control T. B. Lanford Estate, see Group Ownership of TV Stations. Represented (legal): Wiley, Rein & Fielding. Represented (engineering): Charles I. Gallagher. San Angelo ADI. BPTC-840809KO. Grant Date: May 15, 1986. Starting Date: Unreported.

**Conroe (Ch. 49)**—KTFH. Grantee: San Jacinto Television Corp., No. 152, 11810 Algonquin, Houston, TX 77089. Phone: 713-481-3460. Technical Facilities: Channel No. 49 (680-686 MHz). Authorized power: 2000-kw max. visual, 200-kw max. aural. Antenna: 322-ft. above av. terrain, 316-ft. above ground, 468-ft. above sea level. Latitude 30° 15' 41" Longitude 95° 19' 16". Transmitter: On Hwy. 1485, 0.83-mi. NE of Grangerland; 13.2-mi. SE of Conroe. Ownership: Florence E. Coaxum, pres.-secy.-treas., 20%; Timothy L. Crosby, 80%. Represented (legal): Arent, Fox, Kintner, Plotkin & Kahn. Represented (engineering): E. Harold Munn Jr. & Assoc. Houston ADI. BPTC-840921LC. Grant Date: March 11, 1986. Starting Date: Unreported.

**Decatur (Ch. 29)**—KMPX. Grantee: Karen L. Hicks, Box 2512, Charlotte, NC 28211-0512. Phone: 704-365-1115. Technical Facilities: Channel No. 29 (560-566 MHz). Authorized power: 5000-kw max. visual, 1000-kw max. aural. Antenna: 910-ft. above av. terrain, 727-ft. above ground, 1687-ft. above sea level. Latitude 33° 05' 48" Longitude 97° 26' 55". Transmitter: Hwy. 407 W, Rhome. Ownership: Karen L. Hicks, 100%. Represented (legal): Thomas L. Root. Represented (engineering): Charles J. Thompson. Dallas-Fort Worth ADI. BPTC-850107KG. Grant Date: January 13, 1986. Starting Date: Unreported.

† **Denton (Ch. 2 ETV)**—KDTN. Grantee: North Texas Public Bcstg. Inc., 3000 Harry Hines Blvd., Dallas, TX 75201. Phone: 214-871-1390. Technical Facilities: Channel No. 2 (54-60 MHz). Authorized power: 100-kw visual, 10-kw aural. Antenna: 1682-ft. above av. terrain, 1524-ft. above ground, 2303-ft. above sea level. Latitude 32° 35' 20" Longitude 96° 58' 11". Transmitter: 600-ft. S of Belt Line Rd., 0.4-mi. E of intersection with Mansfield Rd., Cedar Hill. Ownership: Non-profit corp. Dr. Richard J. Meyer, pres.; Edward M. Fishman, secy. NTPBI is licensee of KERA-TV-FM, Dallas, TX. Represented (legal): Wiley, Rein & Fielding. Represented (engineering): Lawrence Behr Assoc. Inc. Doc. 81-824. BPET-558. Grant Date: December 2, 1985. Starting Date: April 18, 1988.

† **El Paso (Ch. 38 ETV)**—KSCE. Grantee: St. Clement's Episcopal Parish School Inc., 809 N. Florence, El Paso, TX 79901. Phone: 915-533-4248. Technical Facilities: Channel No. 38 (614-620 MHz). Authorized power: 1000-kw max. visual, 100-kw max. aural. Antenna: 1828-ft. above av. terrain, 173-ft. above ground, 5907-ft. above sea level. Latitude 31° 48' 55" Longitude 106° 29' 17". Transmitter: KCIK(TV) transmitter site, El Paso. Requests modification of CP for change to 50-kw max. visual. Ownership: Non-profit institution. Principals: Barbara Poth, pres.; Frank Fevile IV, v.p.; Mary Anne Gum, secy.; Woody Hunt, treas. Represented (legal): Stuart B. Mitchell & Assoc. Represented (engineering): Satellite Technology for Christ. BPET-850114KF. Grant Date: June 4, 1986. Starting Date: Unreported.

**Fort Worth (Ch. 52)**—CP. Grantee: Interspan Communications, Apt. 26, 11783 Sunset Blvd., Los Angeles, CA 90049. Phone: 213-476-8840. Technical Facilities: Channel No. 52 (698-704 MHz). Authorized power: 5000-kw max. visual, 500-kw max. aural. Antenna: 1093-ft. above av. terrain, 1072-ft. above ground, 1698-ft. above sea level. Latitude 32° 45' 01" Longitude 97° 16' 07". Transmitter: Near 3900 Barnett St., Fort Worth. Ownership: Ronald Ulloa, 100%. Represented (legal): Paul, Hastings, Janofsky & Walker. Represented (engineering): Silliman & Silliman. Dallas-Fort Worth ADI. BPTC-850108KN. Grant Date: February 5, 1987. Starting Date: Unreported.

† **Galveston (Ch. 22 ETV)**—KUYA. Grantee: Galveston ETV Inc., 6905 Ave. P, Galveston, TX 77551. Phone: 409-744-5488. Technical Facilities: Channel No. 22 (518-524 MHz). Authorized power: 2000-kw visual, 200-kw aural. Antenna: 1030-ft. above av. terrain, 1043-ft. above ground, 1081-ft. above sea level. Latitude 29° 23' 01" Longitude 95° 12' 15". Transmitter: 1.5-mi. S of Hwy. 6, Santa Fe. Ownership: Non-profit corp. Principals: Magdeleno Morales

## Construction Permits—Texas

Rivera, Mary Robles Garcia, Aida Carmona, dirs. **Note:** Sale pending to The Faith That Pleases God Church, Carlos Ortiz, et al. Represented (engineering): Carlos Ortiz. BPET-841003KE. Grant Date: December 9, 1986. Starting Date: Unreported.

**Galveston (Ch. 48)**—CP. Grantee: Bluebonnet Bcstg. Co., c/o Raymond G. Schindler, Suite 190, 3901 Westheimer Rd., Houston, TX 77027. Technical Facilities: Channel No. 48 (674-680 MHz). Authorized power: 1618-kw max. & 1062-kw horizontal visual, 323-kw max. & 212-kw horizontal aural. Antenna: 1161-ft. above av. terrain, 1199-ft. above ground, 1235-ft. above sea level. Latitude 29° 27' 57" Longitude 95° 13' 23". Transmitter: Alvin-Friendswood Rd., 3-mi. NNE of Alvin. Ownership: Raymond G. Schindler, pres., 80%; Frank W. Head, v.p., 10%; Jo Edgell Blaskowsky, secy.-treas., 4%; Jewell Banks, 2%; Paul Quintero, 2%; Pedro Enriquez, 1%; Richard Marcantili, 1%. Principals have interest in KIDY(TV), San Angelo, TX. Represented (legal): Schnader, Harrison, Segal & Lewis. Represented (engineering): Raymond E. Rohrer. Houston ADI. BPCT-780907KF. Grant Date: March 1, 1985. Starting Date: Unreported.

**Lake Dallas (Ch. 55)**—KLDI. Grantee: Opal Thornton, 1007 Wind Ridge Circle, Duncanville, TX 75224. Phone: 214-296-5976. Technical Facilities: Channel No. 55 (716-722 MHz). Authorized power: 5000-kw max. visual, 500-kw max. aural. Antenna: 1251-ft. above av. terrain, 1244-ft. above ground, 1824-ft. above sea level. Latitude 33° 22' 00" Longitude 96° 58' 00". Transmitter: 0.3-mi. S of Oak Grove Church, Oak Grove. Ownership: Opal Thornton, 100%. Represented (legal): James L. Oyster. Represented (engineering): Pete E. M. Warren III. Dallas-Fort Worth ADI. BPCT-840413KE. Grant Date: October 28, 1986. Starting Date: Unreported.

**Llano (Ch. 14)**—KLNQ. Grantee: Llano Broadcasting Co., Moursund Bldg., 109 E. Main St., Llano, TX 78643. Phone: 512-825-3233. Technical Facilities: Channel No. 14 (470-476 MHz). Authorized power: 5000-kw max. visual, 500-kw max. aural. Antenna: 1718-ft. above av. terrain, 1353-ft. above ground, 3013-ft. above sea level. Latitude 30° 22' 51" Longitude 98° 24' 08". Transmitter: 4-mi. S of Round Mountain, off Hwy. 281. Ownership: A. W. Moursund, pres., 26%; Hilda Knoll, secy.-treas., 3%; Mary A. Moursund, 25%; 14 others, each with 5% or less. Represented (legal): Cohn & Marks. Represented (engineering): Moffet, Larson & Johnson. Austin ADI. BPCT-851105KE. Grant Date: June 11, 1986. Starting Date: Unreported.

**Longview (Ch. 54)**—CP. Grantee: Channel 54 Bcstg. Co., Box 9415, Longview, TX 75608. Phone: 214-296-5855. Technical Facilities: Channel No. 54 (710-716 MHz). Authorized power: 5000-kw max. visual, 500-kw max. aural. Antenna: 1616-ft. above av. terrain, 1574-ft. above ground, 2004-ft. above sea level. Latitude 32° 26' 33" Longitude 95° 04' 18". Transmitter: NW side of intersection of Hwy. 20 & the Howell Club Lake Rd., Longview. Ownership: Inga R. Hernandez, gen. partner, 95%; remainder undisclosed. Represented (engineering): Atkins, Thompson & Quaide. Tyler-Longview ADI. BPCT-850815KJ. Grant Date: March 18, 1987. Starting Date: Unreported.

**Lubbock (Ch. 16)**—CP. Grantee: Lubbock TV 16 Bcstg., 406 3rd Ave. N, Columbus, MS 39703-0101. Phone: 601-327-0903. Technical Facilities: Channel No. 16 (482-488 MHz). Authorized power: 5000-kw max. visual, 500-kw max. aural. Antenna: 1038-ft. above av. terrain, 1034-ft. above ground, 4267-ft. above sea level. Latitude 33° 20' 14" Longitude 101° 57' 08". Transmitter: 2.5-mi. NW of New Home. Ownership: Wilbur O. Colom, gen. partner, 45%; Congress St. Properties Inc., gen. partner, 45%; William Dilday Jr., gen. partner, 5%; Les Range, gen. partner, 5%. Congress St. Properties Inc. Ownership: Leland T. Speed, pres.; James N. C. Moffet, v.p.-secy.; Earl Martin Jr., v.p.; David H. Hoster II, v.p.; Robert M. Welsh, v.p.; N. Keith McKey, treas.-asst. secy. Colom has interest in permittee of WZIX(FM), Artesia, MS & applicant for new FMs in Oxford, MS & San Diego, CA. Congress St. Properties Inc.: Principals have interest in permittee of WOCT(TV), Albany, GA; applications for Ch. 54, Omaha, NE; Ch. 45, Seattle, WA & Ch. 53, Tulsa, OK. Represented (engineering): Sisk Engineering Inc. Lubbock ADI. BPCT-840802KJ. Grant Date: November 4, 1985. Starting Date: Unreported.

**McAllen (Ch. 48)**—KYBJ. Grantee: Hispanic Tele-Media Network Inc., 603 Ave. of the Americas, New York, NY 10011. Phone: 212-929-0698. Technical Facilities: Channel No. 48 (674-680 MHz). Authorized power: 5000-kw max. visual, 500-kw max. aural. Antenna: 1048-ft. above av. terrain, 1027-ft. above ground, 1107-ft. above sea level. Latitude 26° 19' 33" Longitude 97° 57' 30". Transmitter: 2.35-mi. N of Edcouch. Ownership: Vera Olchney, 100%. Represented (legal): Sanford, Adams, McCullough & Beard. Represented (engineering): Peter V. Gureckis & Assoc. McAllen-Brownsville ADI. BPCT-820315KI. Grant Date: September 7, 1983. Starting Date: Unreported.

**Midland (Ch. 18)**—KWTC. Grantee: West Texas Communications, Box 13100, El Paso, TX 79913. Phone: 915-581-7032. Technical Facilities: Channel No. 18 (494-500 MHz). Authorized power: 1500-kw max. visual, 150-kw max. aural. Antenna: 694-ft. above av. terrain, 766-ft. above ground, 3449-ft. above sea level. Latitude 31° 54' 53" Longitude 101° 57' 49". Transmitter: 1.5-mi. E of (FM)1213 on County Rd. 160. Multichannel TV Sound: Stereo and separate audio program. Ownership: Todd A. Blometh, 40%; Brocom Management Inc., 40%. Represented (legal): James L. Oyster. Represented (engineering): Warren Electronics (El Paso, TX). Personnel: Keith A. Houser, president. Odessa-Midland ADI. BPCT-821201KR. Grant Date: July 25, 1985. Starting Date: 1988.

**Mineola (Ch. 64)**—KGCQ. Grantee: Golden Communications Inc., Box 3, Mineola, TX 75773. Phone: 214-342-3501. Technical Facilities: Channel No. 64 (770-776 MHz). Authorized power: 1726-kw max. visual, 1.73-kw max. aural. Antenna: 387-ft. above av. terrain, 745-ft. above ground, 354-ft. above sea level. Latitude 32° 43' 50" Longitude 95° 33' 31". Transmitter: Wood County Rd., 2290 at intersection of 2940, Golden. Ownership: Vincent Colvin, pres., 25%; Marc Bockman, v.p., 25%; Sam Curry, treas., 25%; E. F. Whitus, secy., 25%. Represented (legal): Kenkel, Barnard & Edmundson. Dallas-Fort Worth ADI. BPCT-860801KV. Grant Date: April 15, 1987. Starting Date: Unreported.

**Odessa (Ch. 30)**—KLMH. Grantee: Local Majority Television, c/o Millard Oakley, Box 520, Livingston, TN 38570. Phone: 615-823-5633. Technical Facilities: Channel No. 30 (566-572

MHz). Authorized power: 1949.8-kw max. visual, 19.498-kw max. aural. Antenna: 119-ft. above av. terrain, 180-ft. above ground, 3055-ft. above sea level. Latitude 31° 49' 00" Longitude 102° 21' 00". Transmitter: 2.32-mi. SE of center of city heading 154.566°. Owner: Millard V. Oakley, 100%. LMT owns permittee of WASTV-TV, Ch. 62, Asheville, NC. Oakley is licensee of W07BM, Cookeville, TN; has interest in WCSV(AM), Crossville, WREA(AM), Dayton, WLIV-AM-FM, Livingston & WNPC(AM), Newport, TN & is applicant for new FM in Killeen, TX. Odessa-Midland ADI. BPCT-830201KG. Grant Date: March 28, 1985. Starting Date: Unreported.

**Odessa (Ch. 42)**—KMLM. Grantee: National Minority TV Inc., Box C-11949, Santa Ana, CA 92711. Technical Facilities: Channel No. 42 (638-644 MHz). Authorized power: 5000-kw visual, 500-kw aural. Antenna: 476-ft. above av. terrain, 470-ft. above ground, 3430-ft. above sea level. Latitude 32° 01' 14" Longitude 102° 02' 10". Transmitter: Approx. 12-mi. NNE of Odessa, S of Hwy. 158. Ownership: Non-profit, non-stock corp. Principals: Paul F. Crouch, pres.; Jane Duff, v.p.-asst. secy.; Phillip David Espinoza, treas. For Crouch's other interest, see Trinity Bcstg. Network Inc. in Group Ownership of TV Stations. Duff has interest in licensees of KITU(TV), Beaumont & KLUJ(TV), Harlingen, TX. Represented (engineering): Omni Communications Inc. Odessa-Midland ADI. BPCT-840920KN. Grant Date: September 11, 1985. Starting Date: Unreported.

† **San Antonio (Ch. 23 ETV)**—KHCE. Grantee: Hispanic Community Educational TV Inc., c/o Delfino F. Sanchez, 7823 Mary Carolyn, San Antonio, TX 78240. Phone: 512-680-1677. Technical Facilities: Channel No. 23 (524-530 MHz). Authorized power: 1312-kw max. visual, 132-kw max. aural. Antenna: 1371-ft. above av. terrain, 1406-ft. above ground, 1893-ft. above sea level. Latitude 29° 15' 49" Longitude 98° 14' 07". Transmitter: E of Elmendorf. Ownership: Non-profit corp. Principals: Delfino Sanchez, pres.; Helen O. Sanchez, v.p.-secy.-treas. Represented (legal): Gammon & Grange. Personnel: Dr. Delfino F. Sanchez, general manager; Alfred Saldana Jr., engineering director; Helen Sanchez, program & promotion director; Eric R. Sanchez, production director. BPET-830907KG. Grant Date: January 2, 1986. Starting Date: 1988.

**San Antonio (Ch. 29)**—KABB. Grantee: Alamo Bcstg. Corp., c/o Herbert G. Davis, Suite 600, 9901 I-10 West, San Antonio, TX 78230. Phone: 512-696-6262. Technical Facilities: Channel No. 29 (560-566 MHz). Authorized power: 3160-kw max. visual, 316-kw max. aural. Antenna: 1450-ft. above av. terrain, 1470-ft. above ground, 1978-ft. above sea level. Latitude 29° 17' 27" Longitude 98° 16' 10". Transmitter: 5-mi. NE of Elmendorf & 0.5-mi. NW of Wilson County. Ownership: Herbert G. Davis, pres., 16.32%; Paris R. Schindler, v.p., 49.99%; Raymond G. Schindler, v.p.-secy.-treas., 9.78%; Sherry L. Schindler, 8.69%; Timothy R. Brown, 8.69%; Florentino Duran, Seth Newberger & Kaye Lyn Newberger, all with less than 5%. For other interests, see KIDY(TV), San Angelo, TX. Represented (legal): Kirkland & Ellis. Represented (engineering): Raymond E. Rohrer. San Antonio ADI. BPCT-5244. Grant Date: February 4, 1983. Starting Date: Unreported.

**Sonora (Ch. 11)**—CP. Grantee: Tower Bcstg. Corp., Box 49757, Los Angeles, CA 90049. Phone: 213-476-9555. Technical Facilities: Channel No. 11 (198-204 MHz). Authorized power: 316-kw visual, 31.6-kw aural. Antenna: 426-ft. above av. terrain, 541-ft. above ground, 2659-ft. above sea level. Latitude 30° 33' 08" Longitude 100° 39' 24". Transmitter: Hwy. 277, 0.6-mi. SW of Sonora. Ownership: Helen Oman, pres., 100%; Susan Oman Gross, secy. TBC is permittee of KSUZ-TV, Abilene, TX. Oman has LPTV & TV translator interests. Represented (legal): Friedman, Leeds, Shorenstein & Armanakis. Represented (engineering): Moffet, Larson & Johnson Inc. San Angelo ADI. BPCT-860820KK. Grant Date: May 26, 1987. Starting Date: Unreported.

**Texarkana (Ch. 17)**—KJJW. Grantee: Powell Bcstg. Co., c/o Harry C. Powell Jr., 100 Dania Circle, Lehigh Acres, FL 33936. Phone: 813-369-5848. Technical Facilities: Channel No. 17 (488-494 MHz). Authorized power: 665.27-kw max. visual, 66.52-kw max. aural. Antenna: 279-ft. above av. terrain, 299-ft. above ground, 604-ft. above sea level. Latitude 33° 31' 55" Longitude 94° 07' 18". Transmitter: 1-mi. NE of Wamba on Wamba Ridge Farm. Ownership: Harry C. Powell Jr., 100%. PBC is applicant for several LPTV stations. Shreveport, LA-Texarkana, TX ADI. BPCT-821124KH. Grant Date: March 22, 1984. Starting Date: Unreported.

**Tyler (Ch. 14)**—KCKU. Grantee: Sunrise Bcstg. Inc., c/o Christopher M. Weil, 2200 North Tower, Plaza of the Americas, Dallas, TX 75201. Phone: 214-742-9441. Technical Facilities: Channel No. 14 (470-476 MHz). Authorized power: 4594-kw max. visual, 459-kw max. aural. Antenna: 986-ft. above av. terrain, 941-ft. above ground, 1451-ft. above sea level. Latitude 32° 19' 57" Longitude 95° 08' 51". Transmitter: 2.9-mi. NE of Chapel Hill. Ownership: Terry S. Muncey, pres., 12.25%; Gene G. Mundy, v.p., 14.57%; Roger W. Pipkin III, v.p., 7.29%; Charles R. Woodrige, v.p., 3.64%; Harris R. Fender Jr., v.p., 3.64%; David M. Fender, v.p., 3.64%; Christopher M. Weil, secy.-treas., 7.35%; Lewis MacNaughton, 19.6%; Susan K. Ludka, 7.29%; O. Jan Tyler, 7.29%; James A. Muncey Jr., 4.9%; J. Robert Vriesanga, 4.9%; Harris R. Fender, 3.64%. Represented (legal): Bryan, Cave, McPheeters & McRoberts. Represented (engineering): Dempsey & Assoc. Tyler-Longview ADI. BPCT-800718KH. Grant Date: November 24, 1982. Reinstated: January 13, 1986. Starting Date: Unreported.

**Tyler (Ch. 60)**—KTET. Grantee: Vestcom Bcstg., 320 N. Glenwood, Tyler, TX 75702. Phone: 214-592-7673. Technical Facilities: Channel No. 60 (746-752 MHz). Authorized power: 1641-kw max. visual, 164.1-kw max. aural. Antenna: 779-ft. above av. terrain, 722-ft. above ground, 1142-ft. above sea level. Latitude 32° 29' 05" Longitude 95° 01' 44". Transmitter: S side of Old Tyler Hwy., 0.5-mi. SW of Friendship. Ownership: Robert L. Bailes, 47%; George Rudy, 24%; Betty Bower, 24%. Represented (legal): Paul, Hastings, Janofsky & Walker. Represented (engineering): Kessler & Gehman Assoc. Inc. Tyler-Longview ADI. BPCT-840629KQ. Grant Date: May 14, 1985. Cancelled: February 24, 1987. Reinstated: May 11, 1987. Starting Date: Unreported.

**Waco (Ch. 44)**—KWKT. Grantee: SWMM/Waco Corp., 6100 Corporate Dr., Houston, TX 77036. Technical Facilities: Channel No. 44 (650-656 MHz). Authorized power: 5000-kw max. visual, 500-kw max. aural. Antenna: 1812-ft. above av. terrain, 1674-ft. above ground, 2497-ft. above sea level. Latitude 31° 18' 52" Longitude 97° 19' 37". Transmitter: 1.5-mi. NE of Moody. Ownership: SouthWest MultiMedia Corp., 80%; Focus Bcstg. of Waco Inc., 20%. SWMM ownership: See Group Ownership of TV Stations. FBWI ownership: Richard R. Geissler, pres.; Jacqueline B. Franko, secy.-treas., 90%; Pablo Jacobo Suneson, 1%. Represented (legal): Reddy, Begley & Martin. Represented (engineering): D. L. Markley & Assoc. Inc. Waco-Temple ADI. BPCT-820127KE. Grant Date: July 27, 1983. Starting Date: December 15, 1987.

**Wolforth (Ch. 22)**—KLBB. Grantee: Randy Chandler Ministries Inc., 3001 50th St., Bldg. G-1, Lubbock, TX 79413. Technical Facilities: Channel No. 22 (518-524 MHz). Authorized power: 647.73-kw max. & 558.31-kw horizontal visual, 67.43-kw max. & 55.83-kw horizontal aural. Antenna: 219-ft. above av. terrain, 232-ft. above ground, 3399-ft. above sea level. Latitude 33° 32' 31" Longitude 101° 49' 09". Transmitter: 58th St. & Quirt Ave., Lubbock. Ownership: Non-profit corp. Randy Chandler, pres.; Bobby Ball, secy.-treas. Represented (legal): Gammon & Grange. Represented (engineering): William J. Sitzman Jr. Lubbock ADI. BPCT-820127KE. Grant Date: May 14, 1986. Starting Date: Unreported.

## Utah

**Cedar City (Ch. 4)**—KCCZ. Grantee: Liberty Broadcast Co., Box 188, One Chalet Dr., Brian Head, UT 84179. Phone: 801-677-2025. Technical Facilities: Channel No. 4 (66-72 MHz). Authorized power: 64.6-kw max. visual, 6.5-kw max. aural. Antenna: 2569-ft. above av. terrain, 97-ft. above ground, 10,232-ft. above sea level. Latitude 37° 33' 30" Longitude 113° 03' 18". Transmitter: Three Knolls, 8-mi. S of Cedar City. Ownership: Michael G. Golden, pres., 54.5%; John E. Dierks, 45.5%. Represented (legal): Arter & Hadden. Represented (engineering): D. C. Williams & Assoc. Inc. Salt Lake City ADI. BPCT-831110KJ. Grant Date: May 7, 1984. Starting Date: Unreported.

**Provo (Ch. 16)**—KZAR-TV. Grantee: Royal Television of Utah Inc., 265 Kern Ave., Morro Bay, CA 93442. Technical Facilities: Channel No. 16 (482-488 MHz). Authorized power: 2470-kw max. visual, 247-kw max. aural. Antenna: 2775-ft. above av. terrain, 120-ft. above ground, 7705-ft. above sea level. Latitude 40° 16' 43" Longitude 111° 56' 01". Transmitter: Lake Mountain, near Provo. Multichannel TV Sound: Stereo and separate audio program. Ownership: Jackson Dell Weaver, pres., 51%; Morro Rock Resources Inc., 49%. Morro Rock Resources Inc. ownership: Ross H. Boyd, pres., 14.28%; Fred A. Strauss, v.p., 1.78%; John F. Quirk, secy.-treas., 1.78%; John C. Power, 7.14%; Wescap, 5.11%; 10 others with less than 5% each. Represented (legal): Tierney & Swift. Represented (engineering): Robert Gross. Salt Lake City ADI. BPCT-840618KE. Grant Date: April 24, 1985. Starting Date: Unreported.

**Salt Lake City (Ch. 13)**—KTMW. Grantee: Mountain West Television Ltd., 2257 Texas St., Salt Lake City, UT 84109. Technical Facilities: Channel No. 13 (210-216 MHz). Authorized power: 60-kw visual, 6-kw aural. Antenna: 3900-ft. above av. terrain, 174-ft. above ground, 9533-ft. above sea level. Latitude 40° 36' 49.5" Longitude 112° 11' 09.0". Transmitter: Nelson Peak, 8-mi. NE of Tooele. Requests modification of CP for change to 112-kw visual, 3660-ft. above av. terrain, 144-ft. above ground, 9112-ft. above sea level, lat. 40° 39' 33", long. 112° 12' 08", transmitter to Farnsworth Peak Communications site at KSTU(TV) tower site. Ownership: MWT Corp., gen. partner, 20%; Sidney W. Foulger, Ltd. partner, 21%; Joseph C. Lee, Ltd. partner, 4.4%; JoAnn Wong, Ltd. partner, 1.2%; George L. Gonzales, Ltd. partner, 1%; Northstar Communications Inc., Ltd. partner, 4.9%. MWTC ownership: Sidney W. Foulger, pres., 34%; Joseph C. Lee, exec. v.p.-secy., 44%; George Gonzalez, v.p., 10%; JoAnn Wong, secy., 12%. NCI ownership: Charles H. Kaldec, chmn.; William MacD. Lincoln, pres., 23.8%; Katherine T. Glakas, v.p., 14.3%; Sandra B. Freschi, 9.5%; Timothy S. Picaro, 2.4%; Frazier, Gross & Kadlec Inc., 50%. Represented (legal): Kirkland & Ellis. Represented (engineering): Pathfinders Ltd. Salt Lake City ADI. BPCT-810511KL. Grant Date: December 18, 1986. Starting Date: Unreported.

**Salt Lake City (Ch. 14)**—KGBS. Grantee: American Television of Utah Inc., c/o Don Skaggs, Box 27477, Salt Lake City, UT 84127. Phone: 801-537-1414. Technical Facilities: Channel No. 14 (470-476 MHz). Authorized power: 1480-kw max. visual, 148-kw max. aural. Antenna: 4041-ft. above av. terrain, 262-ft. above ground, 9589-ft. above sea level. Latitude 40° 36' 51" Longitude 112° 11' 12". Transmitter: Nelson Peak, near Salt Lake City. Ownership: American Stores Co./Scaggs Telecommunications Service. Principals: L. S. Scaggs, chmn. of board; Don Skaggs, pres. Represented (legal): Finley, Kumble, Wagner, Heine, Underberg, Manley & Casey. Represented (engineering): Moffet, Larson & Johnson. Salt Lake City ADI. BPCT-790822KE. Grant Date: December 6, 1984. Starting Date: Unreported.

**Vernal (Ch. 6)**—KOTT. Grantee: Matlock Communications Inc., Box 328, Eagle, ID 83616. Phone: 208-939-0789. Technical Facilities: Channel No. 6 (82-88 MHz). Authorized power: 100-kw max. visual, 10-kw max. aural. Antenna: Minus 36-ft. above av. terrain, 262-ft. above ground, 5897-ft. above sea level. Latitude 40° 28' 28" Longitude 109° 35' 26". Transmitter: 3.4-mi. NW of Vernal heading 295.3°T, 1-mi. NW of Maeser & N of Hwy. 121. Ownership: Stephen J. Matlock, pres., 100%. MCI is permittee of KMCV(TV), Ch. 20, Idaho Falls, ID & applicant for LPTV stations. Salt Lake City ADI. BPCT-831121KG. Grant Date: July 30, 1984. Starting Date: Unreported.

## Virginia

**Arlington (Ch. 14)**—CP. Grantee: Urban Telecommunications Corp., Suite 1002, 1301 20th St. NW, Washington, DC 20036. Phone: 202-659-0709. Technical Facilities: Channel No. 14 (470-476 MHz). Authorized power: 2780-kw max. & 2317-kw horizontal visual, 546-kw max. & 455-kw horizontal aural. Antenna: 428-ft. above av. terrain, 398-ft. above ground, 763-ft. above sea level. Latitude 38° 56' 09" Longitude 77° 05' 33". Transmitter: Massachusetts & Nebraska Aves. NW, Washington, DC. Ownership: Theodore M. White,

pres.-treas., 100%; Page E. Silver, v.p.-secy. Represented (legal): Kenkel Barnard & Edmundson. Washington, DC ADI. BPCT-800118KN. Grant Date: September 9, 1985. Starting Date: Unreported.

**Ashland (Ch. 65)**—WZXX. Grantee: Christel Bcstg. Inc., 10211 Staples Mill Rd., Glen Allen, VA 23060. Phone: 804-266-2966. Technical Facilities: Channel No. 65 (776-782 MHz). Authorized power: 5000-kw max. visual, 500-kw max. aural. Antenna: 859-ft. above av. terrain, 818-ft. above ground, 968-ft. above sea level. Latitude 37° 38' 11" Longitude 77° 12' 54". Transmitter: 0.5-mi. S of Rte. 606 near Old Church, Manguin. Ownership: Sherry L. Campana, Robert E. Smith, John R. Hall, James E. Campana. Represented (legal): May & Dunne. Represented (engineering): Serge Bergen. Personnel: James Campana, general manager. Richmond ADI. BPCT-840620KG. Grant Date: February 24, 1986. Starting Date: Late 1987.

**Blacksburg (Ch. 65)**—CP. Grantee: Southwest Virginia Television, 405 Washington Ave., Vinton, VA 24179. Phone: 703-343-4007. Technical Facilities: Channel No. 65 (776-782 MHz). Authorized power: 5000-kw max. visual, 500-kw max. aural. Antenna: 816-ft. above av. terrain, 300-ft. above ground, 3020-ft. above sea level. Latitude 37° 15' 04" Longitude 80° 30' 43". Transmitter: 1.8-mi., 153°T WNW of intersection of Hwys. 654 & 655, Blacksburg. Ownership: Ann A. Cranwell, Susan K. Cranwell, Carol M. Cranwell, Howard E. Hale, gen. partners, 25% each. Represented (legal): Fisher, Wayland, Cooper & Leader. Represented (engineering): Howard E. Hale. Roanoke-Lynchburg ADI. BPCT-860212KL. Grant Date: May 7, 1987. Starting Date: Unreported.

**Charlottesville (Ch. 41 ETV)**—WHTJ. Grantee: Central Virginia ETV Corp., 23 Sesame St., Richmond, VA 23235-0026. Phone: 804-320-1301. Technical Facilities: Channel No. 41 (632-638 MHz). Authorized power: 250-kw max. visual. Antenna: 1156-ft. above av. terrain, 237-ft. above ground, 1697-ft. above sea level. Latitude 37° 59' 00" Longitude 78° 28' 54". Transmitter: 3-mi. S of Charlottesville. Ownership: Non-profit corp. Principals: A. Prescott Rowe, chmn.; Franklin M. Halsey, vice chmn.; Richard E. Hall, v.p.; Guy T. Tripp III, secy. & counsel; Coleman Wortham III, treas. Represented (legal): Fisher, Wayland, Cooper & Leader. Represented (engineering): John A. Prather. BPET-851224KH. Grant Date: March 17, 1987. Starting Date: Unreported.

**Fredericksburg (Ch. 69)**—WRBV. Grantee: Rappahannock Television Bcstg. Inc., 505 Cabin Branch Rd., Seat Pleasant, MD 20743. Phone: 301-336-3837. Technical Facilities: Channel No. 69 (800-806 MHz). Authorized power: 5000-kw max. visual, 500-kw max. aural. Antenna: 299-ft. above av. terrain, 247-ft. above ground, 487-ft. above sea level. Latitude 38° 16' 21" Longitude 77° 29' 50". Transmitter: Hudgins & Jefferson Davis, Fredericksburg. Requests modification of CP for change to 580-ft. above av. terrain, 476-ft. above ground, 700-ft. above sea level, lat. 38° 19' 01", long. 77° 23' 55", transmitter to N. Hwy. 604, SSE Stones Corners, approx. 4-mi. ENE of Fredricksburg. Ownership: Tiffany Communications Inc., 75%; Rappahannock Cablecast Co. Inc., 25%. TCI ownership: Rea Daniels, pres., 50%; Mary Vona, secy., 50%. RCC ownership: Dr. Michael Bass, chmn., 20%; Thomas A. Seay, pres., 80%. Washington, DC ADI. BPCT-840613KJ. Grant Date: August 14, 1985. Starting Date: Unreported.

**Grundey (Ch. 68)**—WLFQ. Grantee: Living Faith Ministries, Box 151, Vansant, VA 24656. Phone: 703-935-7850. Technical Facilities: Channel No. 68 (794-800 MHz). Authorized power: 925-kw max. visual, 92.5-kw max. aural. Antenna: 1093-ft. above av. terrain, 500-ft. above ground, 3120-ft. above sea level. Latitude 37° 14' 06" Longitude 81° 55' 59". Transmitter: Antioch at Ridge, Keen Mountain, Buchanan County. Ownership: Non-profit corp. Principals: Rev. Buford Smith, pres.; Ed Baker, James Harman, Jerry Wilson, Billy Ray Dotson, Billy J. Keene & Larry Looney, dirs.; Fredia Lou Keene, treas. LFMI is applicant for Ch. 40, Bluefield, WV. Represented (legal): Thomas L. Root. Represented (engineering): Robert L. Littler II. Bristol, VA-Kingsport-Johnson City, TN ADI. BPCT-850510KF. Grant Date: May 21, 1986. Starting Date: Unreported.

**Newport News (Ch. 55 ETV)**—WTKC. Grantee: Community ETV Inc., 5424 Coach Dr., Virginia Beach, VA 23462. Studio: 808 Live Oak Drive, Chesapeake, VA 23320. Phone: 804-420-4637. Technical Facilities: Channel No. 55 (716-722 MHz). Authorized power: 5000-kw visual. Antenna: 982-ft. above av. terrain, 982-ft. above ground, 1004-ft. above sea level. Latitude 36° 49' 54" Longitude 76° 28' 06". Transmitter: NE of Driver. Ownership: Non-profit corp. Anna Gimenez, Willie J. McFadden, Crystal D. Reid, Theodore Hall, dirs. Represented (legal): McCabe & Allen. Personnel: Anna Gimenez, general manager; John Hill, engineering director; Bill Freeman, news director; Paula Spafard, program director. BPET-860324KF. Grant Date: November 21, 1986. Starting Date: Summer 1987.

**Norfolk (Ch. 49)**—WJCB. Grantee: Tidewater Christian Communications Corp., 510 Middle St. Mall, Portsmouth, VA 23704. Correspondence: Box 1892, Norfolk, VA 23501. Phone: 804-627-5445. Technical Facilities: Channel No. 49 (680-686 MHz). Authorized power: 2796-kw max. visual, 280-kw max. aural. Antenna: 1005-ft. above av. terrain, 1029-ft. above ground, 1049-ft. above sea level. Latitude 36° 49' 54" Longitude 76° 28' 06". Transmitter: 0.2-mi. W of Rte. 626, Shoulders Hill. Ownership: Rev. James E. Vaughan, chmn.-pres., 10%; Rev. Daniel Burton, v.p., 10%; Maurice Barco, secy., 10%; Rev. Anne T. Barnes, treas., 10%; Rev. Samuel Carruth, Rev. Charles E. Williams, Rev. C. K. Jones, Bishop Samuel Green Jr., Richard R. Honabue & Dr. Wilbert D. Edgerton, 10% each. Norfolk-Portsmouth-Newport News-Hampton ADI. BPCT-800806KE. Grant Date: June 30, 1982. Starting Date: Unreported.

**Roanoke (Ch. 60)**—WZZW. Grantee: Southwest Virginia Television, 405 Washington Ave., Vinton, VA 24179. Phone: 703-343-4007. Technical Facilities: Channel No. 60 (746-752 MHz). Authorized power: 2056-kw max. visual, 205-kw max. aural. Antenna: 1537-ft. above av. terrain, 178-ft. above ground, 2678-ft. above sea level. Latitude 37° 22' 26" Longitude 79° 46' 08". Transmitter: 2.3-mi. E of Blue Ridge on Porter Mountain. Ownership: Howard E. Hale, pres., 25%; Ann Allen, 25%; Susan K. Cranwell, 25%; Carol Jean Cranwell, 25%. SVT is applicant for Ch. 65, Blacksburg, VA. Represented (legal): Fisher, Wayland, Cooper & Leader. Represented (engineering): Howard E. Hale. Roanoke-Lynchburg ADI. BPCT-841005KY. Grant Date: December 3, 1987. Starting Date: Unreported.

## Construction Permits—Virginia

**Virginia Beach (Ch. 43)**—WVBT. Grantee: Virginia Beach Television Inc., c/o G. Dewey Simmons Jr., 2240 N. Great Neck Rd., Virginia Beach, VA 23451. Phone: 804-481-7965. Technical Facilities: Channel No. 43 (644-650 MHz). Authorized power: 5000-kw max. & 3614-kw horizontal visual, 500-kw max. & 361-kw horizontal aural. Antenna: 979-ft. above av. terrain, 978-ft. above ground, 1000-ft. above sea level. Latitude 36° 48' 31" Longitude 76° 30' 12". Transmitter: Rte. 237, 1-mi. S of Driver. Ownership: Dan Goldman, pres.; Millie D. Johnson, secy., 4.83%; Andrew Carrington, treas. & Teresa Carrington, 4.83% held jointly; Edward S. Garcia as trustee for Ocean Bcstg. Corp., 35.5%; Sam Forman, 29.94%; Marilyn Goldman, 5.56%; G. Dewey Simmons Jr., 4.80%; Antonio & Marianne Ornelas, 4.83% jointly; William & Cynthia Davenport, 4.83% jointly; Carter R. & Robin Anderson, 4.83% jointly. Represented (legal): Mullin, Rhyne, Emmons & Topel. Represented (engineering): Cohen & Dippell. Norfolk-Portsmouth-Newport News-Hampton ADI. BPCT-830223KV. Grant Date: May 14, 1985. Starting Date: Unreported.

## Washington

**Anacortes (Ch. 24)**—KORC. Grantee: Mount Baker Bcstg. Co. Inc., c/o Mike Parker, 4041 Ruston Way, Tacoma, WA 98401. Phone: 206-627-6281. Technical Facilities: Channel No. 24 (530-536 MHz). Authorized power: 3631-kw max. visual, 363-kw max. aural. Antenna: 2430-ft. above av. terrain, 365-ft. above ground, 2610-ft. above sea level. Latitude 48° 40' 48" Longitude 122° 50' 23". Transmitter: Mount Constitution Electronics Site, San Juan County. Ownership: Mike Parker, 25%; M. A. Borstein, Huntly Gordon, Jack R. Laird, George S. Moon, Herb Tisdale, 12.5% each; Robert & Grace Hansen, 12.5% jointly. Represented (engineering): Raymond E. Rohrer. Seattle-Tacoma ADI. BPCT-820909K0. Grant Date: May 28, 1985. Starting Date: Unreported.

**Bellevue (Ch. 33)**—KBGE. Grantee: Gill Communications & Robert Gill Communications Ltd. Partnership, Suite 28, 4041 Ruston Way, Tacoma, WA 98402. Phone: 206-756-0921. Technical Facilities: Channel No. 33 (584-590 MHz). Authorized power: 4291-kw max. visual, 429.1-kw max. aural. Antenna: 1661-ft. above av. terrain, 317-ft. above ground, 2257.3-ft. above sea level. Latitude 47° 30' 15" Longitude 122° 30' 30". Transmitter: Squak Mountain. Ownership: Gill Communications, gen. partner, 10%; Mary Ellen Parker, Ltd. partner, 10%; remainder undisclosed. Gill Communications Ownership: Robert L. Gill, pres. Represented (engineering): Moffet, Larson & Johnson. Seattle-Tacoma, WA ADI. BPCT-840413LC. Grant Date: July 11, 1985. Starting Date: Unreported.

**Bellevue (Ch. 51)**—CP. Grantee: Bellevue Bcstg. Co. Ltd., Suite 900, 10900 N.E. Eighth, Bellevue, WA 98004. Phone: 206-453-1630. Technical Facilities: Channel No. 51 (692-698 MHz). Authorized power: 5000-kw max. visual, 500-kw max. aural. Antenna: 1635-ft. above av. terrain, 272-ft. above ground, 2222-ft. above sea level. Latitude 47° 30' 16" Longitude 122° 03' 30". Transmitter: 2.25-mi. SSW of Issaquah on Squak Mountain. Requests modification of CP for change to 1022-kw max. visual, 2424-ft. above av. terrain, 216-ft. above ground, 3165-ft. above sea level, lat. 47° 30' 14", long. 121° 58' 29", transmitter to 3.75-mi. SE of Issaquah on W. Tiger Mountain. Ownership: Darlene C. McHenry, gen. partner, 20%; Marie G. O'Neill, Ltd. partner, 30%; Jerry E. O'Neill, Ltd. partner, 30%; Wayne D. Tanaka, Ltd. partner, 10%; Dennis D. Sutter, Ltd. partner, 10%. Represented (legal): Verner, Lipfert, Bernhard, McPherson & Hand. Represented (engineering): Sterling Communications Inc. Seattle-Tacoma ADI. BPCT-850215KR. Grant Date: January 5, 1987. Starting Date: Unreported.

**Bellingham (Ch. 64)**—CP. Grantee: Prism Bcstg. Corp., c/o Lawrence Rogow, 11878 Grange Ave., Los Angeles, CA 90025. Technical Facilities: Channel No. 64 (770-776 MHz). Authorized power: 420-kw max. visual, 42-kw max. aural. Antenna: 2421-ft. above av. terrain, 299-ft. above ground, 2559-ft. above sea level. Latitude 48° 40' 49" Longitude 122° 50' 24". Transmitter: Mt. Constitution, Orcas Island. Ownership: Response Bcstg. Corp. Lance Drummond, chmn., 5%; Ernest Shell, vice chmn., 2.7%; Howard Miller, pres., 8.3%; Garry Spire, v.p., 3.9%; Lawrence Rogow, v.p., 3.9%; Donald S. Wilson, v.p.; Edward C. Maddox, secy., 2.5%; Channing D. Johnson, treas., 2.5%; Sidney Harman, Carheart Corp., Stanley A. Weiss, 8.3% each; Luis Villalobos, 4.8%; Donald J. Bohana, 4.2%; Peter Dauterive, 4%; 15 others, none with more than 4%. Response Bcstg. Corp. owns Prism Bcstg. Corp., permittee of Ch. 64, Bellingham, WA. Davidson & Johnson are principals of ACCESS, cable TV operator in Los Angeles (south central), CA. Drummond is principal of several radio stations. Washington is vice president of McClatchy Newspapers. Rogow & Spire are principals of Ponyland Bcstg. Co.; Baby Boom Bcstg., with LPTV interests; each owns 25% of KREQ(TV), Arcata, CA. Seattle-Tacoma ADI. BPCT-821109KF. Grant Date: August 19, 1986. Starting Date: Unreported.

**Everett (Ch. 16)**—KONG-TV. Grantee: KONG Television Inc., Suite 303, 660 Sacramento St., San Francisco, CA 94111. Executive Offices: 404 Watermark Tower, 1109 1st Ave., Seattle, WA 98101-2909. Phone: 206-292-1616. Studio: 1420 75th St. SW, Everett, WA 98203-6256. Technical Facilities: Channel No. 16 (482-488 MHz). Authorized power: 5000-kw max. visual, 500-kw max. aural. Antenna: 1275-ft. above av. terrain, 300-ft. above ground, 1725-ft. above sea level. Latitude 47° 32' 34" Longitude 122° 06' 25". Transmitter: On Cougar Mountain, 4-mi. W of Issaquah. Ownership: Carl D. Washington, chmn.-pres., 77%; Samuel Schulman, 11%; Carl C. Gipson, v.p., 2%; Samuel E. Washington, secy., 5%; Thomas Arnold, 2%; Morris Lucas, 2%; Sharon R. Silverstone, 1%. Represented (legal): Hunton & Williams. Represented (engineering): Cohen & Dippell. Personnel: Dan O'Brien, general manager; Bill Achatz, chief engineer. Seattle-Tacoma ADI. BPCT-800908KG. Grant Date: May 17, 1983. Starting Date: Unreported.

## Wisconsin

**Chippewa Falls (Ch. 48)**—WEUX. Grantee: Family Group Ltd. III, 1145 Pine St., Green Bay, WI 54301. Phone: 414-437-2626. Technical Facilities: Channel No. 48 (674-680 MHz). Authorized power: 640-kw max. visual, 64-kw max. aural. Antenna: 335-ft. above av. terrain, 155-ft. above ground, 1265-ft. above sea level. Latitude 44° 51' 03" Longitude 91° 25' 24". Transmitter: 950-ft. E of N. 50th St., 0.55-mi. S of Barnell Dr., Seymour. Ownership: Ian N. Wheeler, gen. partner, 5%; Edward R. Ponger, Leo Wotitsky, Carl J. Martin, Donald E. Clark, Ronald H. Kays, gen. partners, 4% each; Ian N. Wheeler, Ltd. partner,

75%. See Family Group Ltd. III in Group Ownership of TV Stations. Represented (legal): Nixon, Hargrave, Devans & Doyle. La Crosse-Eau Claire ADI. BPCT-860820KI. Grant Date: February 25, 1987. Starting Date: Unreported.

**Kenosha (Ch. 55)**—WHKE. Grantee: LeSea Bcstg. Corp., Box 12, South Bend, IN 46624. Phone: 219-291-0200. Technical Facilities: Channel No. 55 (716-722 MHz). Authorized power: 1884-kw max. visual, 18.84-kw max. aural. Antenna: 448-ft. above av. terrain, 482-ft. above ground, 1212-ft. above sea level. Latitude 42° 30' 36" Longitude 87° 53' 11". Transmitter: Hwy. 31 & Tobin Rd., Kenosha. Ownership: LeSea Broadcasting Co. See Lester Sumrall Evangelical Assn. in Group Ownership of TV Stations. Represented (sales): Cummings Media. Represented (legal): Heron, Burchette, Ruckert & Rothwell. Personnel: Peter Sumrall, general manager. Chicago ADI. BPCT-820909KG. Grant Date: October 19, 1983. Starting Date: Unreported.

**Marshfield (Ch. 39)**—WWTL. Grantee: Wisconsin Television Ltd., c/o Ann Glinski, Box 7, Stevens Point, WI 54481. Phone: 715-345-1837. Technical Facilities: Channel No. 39 (620-626 MHz). Authorized power: 1657-kw max. visual, 165.7-kw max. aural. Antenna: 652-ft. above av. terrain, 611-ft. above ground, 1811-ft. above sea level. Latitude 44° 38' 39" Longitude 89° 51' 12". Transmitter: 2.9-mi. N of Milladore on County Hwy. Ownership: Ann Glinski, gen. partner, 10%; Journal Printing Co., Ltd. partner, 90%. Journal Printing Co. ownership: Weldon Leahy, 22%; Kathryn Rogers Trust, 19.17%; remainder undisclosed. JPC publishes Daily Journal in Stevens Point, WI. Represented (engineering): D. L. Markley & Assoc. Inc. Wausau-Rhineland ADI. BPCT-821221KE. Grant Date: March 31, 1983. Starting Date: Unreported.

**Milwaukee (Ch. 58)**—WDJTTV. Grantee: TV 58 Ltd. Partnership, Suite 208, 555 N. Port Washington Rd., Milwaukee, WI 53217. Phone: 213-458-1077. Technical Facilities: Channel No. 58 (734-740 MHz). Authorized power: 5000-kw max. visual, 500-kw max. aural. Antenna: 884-ft. above av. terrain, 909-ft. above ground, 1570-ft. above sea level. Latitude 43° 05' 18" Longitude 87° 54' 12". Transmitter: 505 E. Capitol Dr., Milwaukee. Requests modification of CP for change to 2000-kw max. visual, 574-ft. above av. terrain, 643-ft. above ground, 1243-ft. above sea level, lat. 43° 2' 20", long. 87° 55' 04", transmitter to Marc Plaza Hotel, 5th & Wisconsin Ave., Milwaukee. Ownership: Howard Weiss, pres., 33%; Estate of Debra M. Jackson, 33%; John Torres, secy., 33%; Garry Spire, exec. v.p., 100% non-voting stock. Spire has interest in Response Bcstg. Corp., permittee of Ch. 64, Bellingham, WA; several LPTV stations; Calavision cable TV system, Los Angeles County, CA. Represented (engineering): Donald S. Wilson. Milwaukee ADI. BPCT-831219KE. Grant Date: July 23, 1985. Starting Date: Unreported.

**Oshkosh (Ch. 22)**—WTAH. Grantee: Eternal Word Telecommunications, c/o William V. Johnson, 1278 Vista Del Lago, San Luis Obispo, CA 93401. Phone: 805-544-6303. Technical Facilities: Channel No. 22 (518-524 MHz). Authorized power: 4000-kw max. visual, 400-kw max. aural. Antenna: 301-ft. above av. terrain, 314-ft. above av. terrain, 1076-ft. above sea level. Latitude 44° 02' 47" Longitude 88° 31' 44". Transmitter: 2333 Bowen St., Oshkosh. Ownership: William V. Johnson, 100%. Johnson is applicant for LPTV stations. Green Bay-Appleton ADI. BPCT-830902JK. Grant Date: December 8, 1983. Starting Date: Unreported.

**Racine (Ch. 49)**—WJJA. Grantee: Racine Telecasting Co., 6608 W. Hope Ave., Milwaukee, WI 53216. Studio: 6608 W. Hope Ave., Milwaukee, WI 53216. Technical Facilities: Channel No. 49 (680-686 MHz). Authorized power: 5000-kw visual, 500-kw aural. Antenna: 435-ft. above av. terrain, 405-ft. above ground, 1134-ft. above sea level. Latitude 42° 40' 56" Longitude 87° 51' 28". Transmitter: Chicory Rd., 0.125-mi. W of intersection with WI Hwy. 31. Ownership: Joel J. Kinlow, 100%. Represented (legal): Arter & Hadden. Represented (engineering): Lyle R. Evans (Green Bay, WI). Milwaukee ADI. BPCT-811002KF. Grant Date: December 30, 1982. Starting Date: Unreported.

† **Suring (Ch. 14)**—WSCO. Licensee: Wisconsin Voice of Christian Youth, 2712 W. Vliet St. Milwaukee, WI 53208. Studio: Hwy. 32, Box 414, Suring, WI 54174. Phone: 414-842-4014. Technical Facilities: Channel No. 14 (470-476 MHz). Authorized power: 200-kw visual, 40-kw aural. Antenna: 622-ft. above av. terrain, 557-ft. above ground, 1497-ft. above sea level. Latitude 44° 59' 30" Longitude 88° 23' 55". Transmitter: On Hwy. 32, 1.7-mi. NW of Suring. Ownership: Non-profit, non-stock corp. Principals: Dr. Randall Melchert, pres.; Victor C. Eliason, v.p.; Walter Lacoq, secy. Wisconsin Voice of Christian Youth Inc. operates WVCY(TV), Milwaukee, WI. Represented (engineering): Lyle R. Evans. Personnel: Tom Cook, general manager. Green Bay-Appleton ADI. BPCT-800815KF. Grant Date: July 27, 1981. Starting Date: February 22, 1984. Left air July 28, 1987 due to extensive damage to transmitter.

## Wyoming

**Cheyenne (Ch. 33)**—KKTU. Grantee: KKTU Corp., 4200 E. 2nd St., Casper, WY 82601. Phone: 605-342-2000. Technical Facilities: Channel No. 33 (584-590 MHz). Authorized power: 253-kw max. visual. Antenna: 485-ft. above av. terrain, 482-ft. above ground, 6940-ft. above sea level. Latitude 41° 08' 55" Longitude 104° 57' 22". Transmitter: 6.25-mi. W of Cheyenne. Ownership: The Wooster Republican Printing Co., 100%. See Group Ownership of TV Stations. Represented (legal): Fisher, Wayland, Cooper & Leader. Represented (engineering): Donald J. Larsen. Cheyenne-Scottsbluff AOI. BPCT-831018KL. Grant Date: October 31, 1984. Starting Date: Unreported.

**Cheyenne (Ch. 27)**—KLWY. Grantee: Heart of Wyoming Television Inc., 1400 Pan American Bank Tower, Orlando, FL 32801. Phone: 305-423-5203. Technical Facilities: Channel No. 27 (548-554 MHz). Authorized power: 4270-kw max. & 1170-kw horizontal visual, 427-kw max. & 117-kw horizontal aural. Antenna: 760-ft. above av. terrain, 631-ft. above ground, 7031-ft. above sea level. Latitude 41° 02' 05" Longitude 104° 53' 28". Transmitter: Off Hwy. 87, 0.6-mi. SE of Speer. Ownership: A. J. Stanton Jr., 82.5%; Catherine L. Malatesta, 5%; Harry Handley, 5%; Richard D. Bogner, 1.25%; Leonard King, 1.25%. Represented (legal): Cordon & Kelly. Represented (engineering): Jules Cohen & Assoc. Cheyenne-Scottsbluff ADI. BPCT-800829KE. Grant Date: August 4, 1981. Reinstated October 31, 1985. Starting Date: Unreported.



**Jackson (Ch. 2)**—CP. Grantee: Western Telecasting Co., 7600 Potomac Falls Rd., McLean, VA 22102. Phone: 202-224-5941. Technical Facilities: Channel No. 2 (54-60 MHz). Authorized power: 9.1-kw max. visual, 0.91-kw max. aural. Antenna: 1056-ft. above av. terrain, 117-ft. above ground, 8122-ft. above sea level. Latitude 43° 27' 42" Longitude 110° 45' 09". Transmitter: Snow King Mountain, approx. 1.25-mi. S of Jackson. Ownership: W. L. Armstrong, pres. & Ellen M. Armstrong, secy.-treas., 100% jointly. The Armstrongs have 45% each of KPVI(TV) Pocatello, ID; have interest in KEZW(AM), Aurora, CO. Represented (legal): Hamel & Park. Salt Lake City ADI. BPCT-860926KO. Grant Date: August 5, 1987. Starting Date: Unreported.

## Puerto Rico

**Bayamon (Ch. 36)**—WDWL. Grantee: Bayamon Christian Network, Box 8155, Bayamon, PR 00620. Phone: 809-798-5393. Technical Facilities: Channel No. 36 (602-608 MHz). Authorized power: 1480-kw max. visual, 148-kw max. aural. Antenna: 895-ft. above av. terrain, 124-ft. above ground, 1600-ft. above sea level. Latitude 18° 16' 30" Longitude 66° 05' 36". Transmitter: Approx. 0.2-mi. E of Rts. 173 & 793, Aguas Buenas. Ownership: Wilfredo Diaz, pres., 33.3%; David Perez, v.p., 33.3%; Luciano Rodriguez, secy., 33.3%. Represented (legal): Fly, Shuebruk, Gaguine, Boros & Braun. Represented (engineering): Jorge R. Figueroa. BPCT-860508KG. Grant Date: January 16, 1987. Starting Date: Unreported.

**Carolina (Ch. 52)**—CP. Grantee: R. y F. Bcstg., Calle Ceiba No. 2, Valle Arriba Heights, Carolina, PR 00630. Studio: No. 21 B. St., Sabana Abajo, Carolina, PR 00630. Phone: 809-762-5500. Mailing Address: Box 1833 Coramica Annex, Carolina, PR 00630. Technical Facilities: Channel No. 52 (698-704 MHz). Authorized power: 663-kw max. visual, 66-kw max. aural. Antenna: 1919-ft. above av. terrain, 252-ft. above ground, 2663-ft. above sea level. Latitude 18° 16' 54" Longitude 65° 50' 50". Transmitter: 1.1-mi. NE of Hwy. 86 km 9.2. Ownership: Enrique A. Sanchez, gen. partner, 50%; Blanca Vidal de Sanchez, gen. partner, 50%. Represented (legal): Tierney & Swift. Represented (engineering): Hector Nicolau. Personnel: Enrique A. Sanchez, general manager; Enrique A. Sanchez Jr., sales manager; Jose Lara, engineering director; Blanche V. DeSanchez, program director; Sandra M. DeSanchez, promotion director. BPCT-840119KH. Grant Date: August 9, 1985. Starting Date: Unreported.

**Fajardo (Ch. 34)**—WFNN. Grantee: Fajardo Assoc., Box 2566, San Juan, PR 00936. Phone: 809-725-3305. Technical Facilities: Channel No. 34 (590-596 MHz). Authorized power: 91.41-kw max. visual, 9.14-kw max. aural. Antenna: 2807-ft. above av. terrain, 271-ft. above ground, 3567-ft. above sea level. Latitude 18° 18' 36" Longitude 65° 47' 41". Transmitter: El Yunque Mountain, Fajardo. Ownership: Franklin D. Lopez, pres., 33%; Ana J. Plaza, v.p. & Glenn Tryon, 16.6% jointly; Hector Nicolau, secy.-treas., 33.3%; Michael L. Carter, 16.6%. Lopez is principal of WKPV(TV), Ponce, PR. Plaza, Tryon & Carter have interest in WNJX-TV, Mayaguez, PR. Nicolau is permittee of WTIN(TV), Ponce, PR. Represented (engineering): John F. X. Browne & Assoc. Inc. BPCT-830218KH. Grant Date: December 22, 1983. Starting Date: Unreported.

**Naranjito (Ch. 64)**—WECN. Grantee: Encuentro Christian Network Corp., Box 663, Bayamon, PR 00621. Technical Facilities: Channel No. 64 (770-776 MHz). Authorized power: 1000-kw max. visual, 15.8-kw max. aural. Antenna: 467-ft. above av. terrain, 117-ft. above ground, 1724-ft. above sea level. Latitude 18° 17' 34" Longitude 66° 16' 02". Transmitter: Barrio Cedro Abajo. Ownership: Rafael Torres Ortega, pres., 11.1%; Ramon Luis Acevedo, v.p., 11.1%; Iris Padilla, secy., 11.1%; Ricardo Cruz, treas., 11.1%; Daramid Ayala, Joffre Ayala, Samuel Acevedo, Frank Lauzau, Victor Sotomayor Clavel, 11.1% each. Represented (legal):

Baraff, Koerner, Olender & Hochberg, P.C. BPCT-820525KE. Grant Date: March 11, 1983. Starting Date: Unreported.

**Ponce (Ch. 14)**—WTIN. Grantee: Hector Nicolau, AS-15 Rio Drocovis, Valle Verde Urbanization, Bayamon, PR 00619. Technical Facilities: Channel No. 14 (470-476 MHz). Authorized power: 101.8-kw max. & 33.9-kw horizontal visual, 10.18-kw max. & 3.39-kw horizontal aural. Antenna: 781-ft. above av. terrain, 53-ft. above ground, 2022-ft. above sea level. Latitude 18° 04' 46" Longitude 66° 44' 43". Transmitter: Barrio Sto., Domingo, Penueñas. Ownership: Hector Nicolau, 100%. Nicolau has interest in permittee of WFNN(TV), Fajardo, PR. Nicolau is consulting engineer. Represented (legal): Baraff, Koerner, Olender & Hochberg, P.C. BPCT-820401KF. Grant Date: June 30, 1982. Starting Date: Unreported.

**Ponce (Ch. 48)**—WIEC. Grantee: Canal 48 Inc., 750 NW 191st Court, Miami, FL 33179. Technical Facilities: Channel No. 48 (674-680 MHz). Authorized power: 100-kw visual, 10-kw aural. Antenna: 858-ft. above av. terrain, 126-ft. above ground, 2095-ft. above sea level. Latitude 18° 04' 46" Longitude 66° 44' 43". Transmitter: 2-mi. due N 315° E of Penueñas. Requests modification of CP for change to 64.3-kw max. visual, 6.43-kw max. aural, 811-ft. above av. terrain, 66-ft. above ground, 2035-ft. above sea level. Ownership: Joseph Murphy, pres., 50%; Jema Vazquez, v.p.-secy., 50%. Represented (legal): Baraff, Koerner, Olender & Hochberg, P.C. Represented (engineering): Hector Nicolau. BPCT-820922KF. Grant Date: March 29, 1983. Starting Date: Unreported.

## Virgin Islands

**Charlotte Amalie (Ch. 17)**—WVGI. Grantee: American Paradise Television Inc., RD 4, Box 177A, McDonald, PA 15057. Technical Facilities: Channel No. 17 (488-494 MHz). Authorized power: 48.8-kw max. visual, 4.88-kw max. aural. Antenna: 1381-ft. above av. terrain, 128-ft. above ground, 1618-ft. above sea level. Latitude 18° 21' 33" Longitude 64° 58' 18". Transmitter: Crown Mountain, Charlotte Amalie. Ownership: Elaine C. Lesnett, gen. partner, 10%; American Paradise Television Ltd., ltd. partner, 90%. APT ownership & other broadcast interests undisclosed. Represented (legal): Timothy K. Brady. Represented (engineering): James H. Hayes. BPCT-840831KH. Grant Date: March 29, 1985. Starting Date: Unreported.

**Charlotte Amalie (Ch. 43)**—CP. Grantee: Broadcast International Inc., 111 Massachusetts Ave. NW, Washington, DC 20001. Phone: 202-898-1274. Technical Facilities: Channel No. 43 (644-650 MHz). Authorized power: 100-kw max. visual, 15-kw max. aural. Antenna: 1555-ft. above av. terrain, 140-ft. above ground, 1660-ft. above sea level. Latitude 18° 21' 31" Longitude 64° 58' 21". Transmitter: WSTT(FM) transmitter site, Crown Mountain, 2-mi. NW of Charlotte Amalie. Ownership: Catherine M. Thomas, pres., 14.28%; B. Milele Archibald, treas., 14.28%; Judy Moore Smith, secy., 14.28%; Claudia Thomas Carty, Linda du Buchet, Von Martin, 14.28% each; Mel & Lisa Vanderpool, 14.28% jointly. BPCT-860922KK. Grant Date: March 12, 1987. Starting Date: Unreported.

**Christiansted (Ch. 15)**—WMEG. Grantee: Franklin D. Graham, 301 Guinea Rd., Stamford, CT 06903. Phone: 203-329-0711. Technical Facilities: Channel No. 15 (476-482 MHz). Authorized power: 8.892-kw max. visual, 0.8892-kw max. aural. Antenna: 951-ft. above av. terrain, 102-ft. above ground, 1158-ft. above sea level. Latitude 17° 45' 25" Longitude 64° 47' 59". Transmitter: WSVI(TV) transmitter site, Blue Mountain, 6.2-mi. W of Christiansted. Ownership: Franklin D. Graham, 100%. Graham is applicant for new FMS. Represented (engineering): Sachs/Freeman Assoc. Inc. BPCT-860530KV. Grant Date: November 24, 1986. Starting Date: Unreported.

YOU'VE ASKED FOR IT...YOU'VE WAITED FOR IT...AND NOW IT'S HERE...

# The Cable Systems and Broadcast Television Directories of the authoritative Television & Cable Factbook are now computerized data bases!

At surprisingly low cost, you now can rapidly obtain a virtually unlimited amount of constantly updated video industry data. Through Factbook Research, Inc., a subsidiary of Television Digest, Inc., you may order reports and other services that manipulate this data *exactly the way you need it.*

These data bases offer you electronic data from a vast bank of:

## Cable Data

- Operating systems, franchises not yet operating & applications pending
- Multiple system operators
- Programming carriage, basic & tiers
- Basic, tier & security subscribers
- Installation & monthly subscriber fees
- Franchise expiration dates
- Makes of equipment
- Channel capacity, miles of plant & homes passed
- Addresses, telephone numbers, owners, managers & engineers

## Broadcast Data

- Operating stations, construction permits awarded & applications pending, both commercial & non-commercial
- Current ownership & pending acquisitions
- Market rankings with TV household shares
- Channel numbers & network affiliations
- Satellite earth station usage
- Broadcast stereo capability
- Installed equipment

- Technical facilities data
- Addresses, telephone numbers & all major executives

*And much, much more.*

Take advantage of this unique opportunity to develop the valuable market research you need to:

- Market new products and services
- Pinpoint media acquisitions
- Monitor your competition
- Or conduct numerous other types of research & analysis.

## How can you use Factbook Research, Inc.?

Call us for reports from the Factbook data bases that select only those elements that are important to you, then have the reports sort the data into state, county or regional breakdowns, rank it by size, age or any other variable and screen out systems/stations that do not meet specified criteria.

Here are just a few examples of vital studies Factbook Research, Inc. has recently provided to its clients:

- Cable system channel capacity studies used in drafting the Must-Carry Compromise
- Cable system ownership studies used in preparing proposals for acquisition of Group W Cable, Inc.
- Broadcast ownership studies used to identify likely acquisitions
- Miniature data bases installed at clients' sites for maintaining important sales and marketing information
- Lists of cable systems carrying programming competitive with proposed new services

- Lists of cable systems using equipment competitive with new products being introduced
- Mailing labels for marketing campaigns targeted to broadcast stations and cable systems with specified characteristics

Television Digest, Inc. has been collecting broadcast TV data since 1945 and was the first organization to gather cable TV data. The Factbook data bases are unmatched by anything else in the field and are totally responsive to your individual requirements. They offer you unheard of speed and flexibility using the most complete source of television data available.

Best of all, Factbook Research, Inc. reports are available to you in a variety of formats sure to meet your needs. You may opt to receive data...

- On 9-track magnetic tape
- On 5¼" floppy diskettes ready to load onto your PC
- Via telecommunications
- In a printed format or
- On mailing labels.

For complete details on these or other research services, call Lynn Levine, Director of Factbook Research, Inc., collect at 202-872-9200.



TELEVISION DIGEST, INC.  
1836 Jefferson Place, NW  
Washington, DC 20036

# Applications Pending For New TV Stations

( † ) symbol denotes non-commercial educational station

## Does Not Include Applications For Low Power Television Stations

NOTE: This listing can be kept up-to-date and corrected with the Weekly TV Action Update published by Television Digest, reporting all current FCC grants, applications, changes, etc.

## Alabama

**Arab (Ch. 56)**—New, William E. Bussy Jr., 304 Stanton St., Jacksonville 36265. Phone: 205-435-6627. 691.8-kw max. visual. Antenna: 697-ft. above av. terrain, 480-ft. above ground, 1570-ft. above sea level, lat. 34° 20' 14", long. 86° 28' 16". Transmitter: N of Hwy. 69, 1.8-mi. NE of Arab. Ownership: William E. Bussey Jr., 100%. Represented (legal): Thomas L. Root, P.C. BPCT-870331LS.

**Dothan (Ch. 60)**—New, Kimberly Bcstg. Ltd., Box 690851, San Antonio, TX 78249. Phone: 512-691-1521. 5000-kw max. visual, 500-kw max. aural. Antenna: 455-ft. above av. terrain, 446-ft. above ground, 726-ft. above sea level, lat. 31° 10' 57", long. 85° 24' 21". Transmitter: 124 Southgate Rd., Dothan. Ownership: Amanda Kelton Ltd., 100%. Kelton is applicant for Ch. 20 Billings, MT. BPCT-861117KX.

†**Montgomery (Ch. 63 ETV)**—New, The Troy State System, University Ave., Troy 36081-0001. Phone: 205-566-3000 ext. 268. 200-kw max. visual. Antenna: 373-ft. above av. terrain, 360-ft. above ground, 566-ft. above sea level, lat. 32° 20' 06", long. 86° 17' 16". Transmitter: 1369 Adrian Lane, Montgomery. Ownership: Non-profit corp. Wallace D. Malone Jr., Harold R. Collins, R. Douglas Hawkins, dirs. Represented (legal): Gardner, Carton & Douglas. Represented (engineering): Dwight M. Cleveland. BPET-870716KF.

**Ozark (Ch. 34)**—New, Samuel Durwood Judah Sr., 823 E. Andrews, Ozark 36360. Phone: 205-774-7177. 500-kw max. visual. Antenna: 1000-ft. above av. terrain, 899-ft. above ground, 1299-ft. above sea level, lat. 31° 24' 41", long. 85° 57' 32". Transmitter: 1-mi. N of Richburg, in Coffee County. Ownership: Samuel Durwood Judah Sr., 100%. Represented (engineering): Lohnes & Culver. BPCT-870610KP.

**Ozark (Ch. 34)**—New, Skyway Television Ltd., 416 Royal Tern Dr., Barefoot Bay, FL 32958. 5000-kw max. visual, 500-kw max. aural. Antenna: 315-ft. above av. terrain, 270-ft. above ground, 618-ft. above sea level, lat. 31° 26' 25", long. 85° 33' 49". Transmitter: WORJ(FM) transmitter site, 410 Waller. Ownership: John J. Garofalo, 100%. Garofalo is applicant for Ch. 19 Marquette, MI & Ch. 7 Jamestown, ND. BPCT-870301L4.

**Tuskegee (Ch. 22)**—New, Hefty Communications Ltd., 117 Woodland Dr., Cromwell, CT 06416. 1-kw max. visual, 0.01-kw max. aural. Antenna: 315-ft. above av. terrain, 176-ft. above ground, 485-ft. above sea level, lat. 32° 29' 56", long. 82° 42' 30". Transmitter: NNE of Pleasant Grove Church, S of Notasulga. Ownership: Steven Heft, 100%. Heft is permittee of Ch. 44 Salina, KS; applicant for Ch. 20 Fort Scott, KS; Ch. 40 Crockett, TX; Ch. 60 Martinsburg, WV. BPCT-870310G.

**Tuskegee (Ch. 22)**—New, Tuskegee Assoc., 1059 Bolton Rd., Columbus, GA 31906. Phone: 404-563-7371. 5000-kw max. visual. Antenna: 2001-ft. above av. terrain, 1948-ft. above ground, 2709-ft. above sea level, lat. 32° 46' 32", long. 85° 33' 27". Transmitter: 0.5-mi. S of New Harmony Rd., N of Waverly. Ownership: Kathy Anderson, gen. partner, 50%; Wallace R. Walls Sr., gen. partner, 12%; William R. Weaver, Donald M. Nahley, Richard L. Nahley & Frank Phillips, ltd. partners, 9.5% each. D. & R. Nahley own licensee of WFXP(AM) Pensacola, FL. Weaver & the Nahleys have interest in new FM Kittery, ME. Weaver & D. Nahley have interest in FM application Frankfort, NY. Represented (engineering): Sisk Engineering Inc. BPCT-870602KG.

**Tuskegee (Ch. 22)**—New, Tuskegee Communications Inc., 108 E. Commodore Circle, Tuskegee 36083. Phone: 205-727-4830. 5000-kw max. visual. Antenna: 561-ft. above av. terrain, 466-ft. above ground, 879-ft. above sea level, lat. 32° 25' 24", long. 85° 41' 30". Transmitter: Whately Ave. Ownership: Fred D. Gray, pres., Harry D. Norman Jr., v.p., Johnny L. Ford, secy.-treas., 33.3% each. BPCT-870602KM.

**Tuskegee (Ch. 22)**—New, Tuskegee Television, 1000 Grimmett Dr., Shreveport, LA 71107. Phone: 318-425-8114. 5000-kw max. visual. Antenna: 1197-ft. above av. terrain, 1155-ft. above ground, 1486-ft. above sea level, lat. 32° 22' 48", long. 85° 43' 13". Transmitter: 0.5-mi. S of Hwy. 18 & Howard Rd., Tuskegee. Ownership: Wesley Godfrey Jr., gen. partner, 76%; Ellis M. Hall, gen. partner, 20%; Walter J. Sapp, gen. partner, 4%. Godfrey has interest in KDKS-FM Benton, LA. Hall has interest in WBIL-AM-FM Tuskegee, AL. BPCT-870602KF.

## Alaska

**Anchorage (Ch. 33)**—New, Alaska 33 Inc., 2021 Tudor Hills Dr., Anchorage 99507. Phone: 907-562-0406. 1445-kw max. visual. Antenna: 551-ft. above av. terrain, 545-ft. above ground, 660-ft. above sea level, lat. 61° 25' 22", long. 149° 52' 20". Transmitter: KTUU-TV, KAKM(TV), KDEJ(FM) transmitter site, mile 3, Point Mackenzie, Matanuska-Susitna Borough. Ownership: Meledath Gopinath, pres.-secy.-treas., 30%; Joel I. Ferguson, 60%; Thomas B. Jones, 10%. Represented (legal): Bechtel & Cole. BPCT-870407KF.

**Anchorage (Ch. 33)**—New, Echonet Corp., 2500 S. Raritan, Englewood, CO 80110. Phone: 303-526-1039. 5000-kw max. visual, 500-kw max. aural. Antenna: 98-ft. above av. terrain, 528-ft. above ground, 1594-ft. above sea level, lat. 61° 09' 57", long. 149° 41' 02".

Transmitter: NE 1/2 of section 6, twp. 12 N, range 2 W, Anchorage. Ownership: Charles Ergen, 40%; David Drucker, 20%; Candy M. Ergen, secy.-treas., 40%. EC has interest in KUBD(TV) Denver, CO; is applicant for Ch. 20 Billings, MT; new FMs in Odessa, TX; Jackson, WY; has LPTV interests. Represented (legal): Cole, Raywid & Braverman. BPCT-870331LA.

**Anchorage (Ch. 33)**—New, Eclipse Bcstg. Group Inc., 3212 Charleston St., Houston, TX 77021. Phone: 713-748-3159. 1805-kw max. visual, 361-kw max. aural. Antenna: 475-ft. above av. terrain, 453-ft. above ground, 569-ft. above sea level, lat. 61° 25' 21", long. 149° 52' 21". Transmitter: KAKM(TV) transmitter site, Mackenzie Rd. Ownership: David E. Brown, chief exec. officer; Jereline K. Brown, secy.-treas.; James O. Brown, mgr.; Fred P. Brown, administrative supervisor; percentages undisclosed. BPCT-861231KJ.

**Anchorage (Ch. 33)**—New, HCPA Inc., 22720 SE 410, Enumclaw, WA 98022. Phone: 206-825-1099. 316-kw max. visual, 62-kw max. aural. Antenna: 601-ft. above av. terrain, 585-ft. above ground, 709-ft. above sea level, lat. 61° 25' 22", long. 149° 52' 20". Transmitter: Goose Bay tower site. Ownership: Lynnette Ellertson, pres.-secy.-treas., 100%. Represented (legal): Thomas L. Root. BPCT-870331LF.

## Arizona

**Douglas (Ch. 3)**—New, Garcia Communications, 367 Macy St., San Bernardino, CA 92410. Phone: 714-889-1836. 1.8-kw max. visual, 0.18-kw max. aural. Antenna: Minus 178-ft. above av. terrain, 180-ft. above ground, 4245-ft. above sea level, lat. 31° 22' 08", long. 109° 31' 45". Transmitter: KKRK(FM) transmitter site, Douglas. Ownership: Marta G. Garcia, gen. partner, 33.3%; Edward Powley, ltd. partner, 66.6%. GC is permittee of KGCL(TV) Missoula, MT; Ch. 67 Morehead, KY; applicant for Ch. 7 El Centro, CA; Ch. 61 Porterville, CA; Ch. 10 Del Rio, TX. Represented (engineering): John R. Powley. BPCT-870331QF.

**Flagstaff (Ch. 4)**—New, WTUV Inc., Box 3434, Fort Pierce, FL 33454. Phone: 305-464-3434. 100-kw max. visual. Antenna: 1191-ft. above av. terrain, 531-ft. above ground, 8318-ft. above sea level, lat. 35° 04' 24", long. 111° 34' 06". Transmitter: 9.7-mi. SSE of Flagstaff. Ownership: Frank K. Spain, 35%; Letha M. Spain, 20%. WTUV Inc. is licensee of WTVX(TV) Fort Pierce-Vero Beach, FL & WTV(TV) Tupelo-Columbus, MS & MDS stations. Represented (legal): Haley, Bader & Potts. BPCT-870821KG.

**Flagstaff (Ch. 9)**—New, Carl M. Fisher, RR 1, 110 Harvard Rd., Port Matilda, PA 16870. Phone: 814-288-2138. 3.5-kw max. visual, 3.5-kw max. aural. Antenna: 945-ft. above av. terrain, 390-ft. above ground, 7787-ft. above sea level, lat. 35° 13' 48", long. 111° 30' 42". Transmitter: 8-mi. ENE of Flagstaff. Ownership: Carl M. Fisher, 100%. Fisher is applicant for Ch. 12 Lamar, CO; Ch. 21 Minden, LA; Ch. 18 Laurel, MS; Ch. 4 Manteo, NC; Ch. 36 Sioux Falls, SD; Ch. 29 Charleston, WV. BPCT-870331LC.

**Flagstaff (Ch. 9)**—New, G & D Communications Inc., 1627 Eye St., Suite 550, Washington, DC 20006. Phone: 202-223-3366. 1-kw max. visual, 0.1-kw max. aural. Antenna: 1857-ft. above av. terrain, 54-ft. above ground, 9234-ft. above sea level, lat. 35° 14' 40", long. 111° 36' 16". Transmitter: TV Hill, Elden Mountain. Ownership: Jordan H. Goldman, pres. & Ronald I. Dozoretz, v.p., 47.5% each; Nancy Cherry, treas.-asst. secy., 5%. GDCl is applicant for Ch. 45 Shreveport, LA & Ch. 36 Paris, TX. Represented (legal): McFadden, Evans & Sill. Represented (engineering): Communications Engineering Services. BPCT-870224KE.

**Flagstaff (Ch. 9)**—New, Grand Coconino Bcstg., 1417 Windsor Dr., Apt. B46, Huntsville, TX 78249. Phone: 409-291-3702. 10-kw max. visual, 1-kw max. aural. Antenna: 1093-ft. above av. terrain, 157-ft. above ground, 8607-ft. above sea level, lat. 34° 57' 30", long. 111° 30' 00". Transmitter: 4825 Lake Mary Rd., Flagstaff. Ownership: Rana Maley Steed, 100%. Steed is applicant for Ch. 47 Rocky Mount, NC. BPCT-861216IP.

**Flagstaff (Ch. 9)**—New, Overview Communications Ltd., 224 Clearfield Rd., Knoxville, TN 37922. 10-kw max. visual, 1-kw max. aural. Antenna: 1093-ft. above av. terrain, 157-ft. above ground, 8607-ft. above sea level, lat. 34° 57' 30", long. 111° 30' 00". Transmitter: 4825 S. Lake Mary Rd., Flagstaff. Ownership: Chuck Hibbs, 100%. OCL is applicant for Ch. 18 Jackson, MI; Ch. 24 Danville, VA; Ch. 57 Janesville, WI. BPCT-870331LK.

**Green Valley (Ch. 46)**—New, Alden Communications Corp., c/o Ted Minsky, 120 N. Robertson Blvd., Los Angeles, CA 90048. Phone: 213-657-8420. 1535-kw max. visual, 282-kw max. aural. Antenna: 2487-ft. above av. terrain, 202-ft. above ground, 6342-ft. above sea level, lat. 31° 52' 39", long. 111° 12' 54". Transmitter: Keystone Peak, 13-mi. W of Green Valley, Tucson Mtn. Ownership: Robertson Properties Inc., 100%. RPI ownership: Michael R. Forman, 100%. For Forman's other interests, see KTZZ-TV, Seattle, WA. Represented (legal): Fly, Shuebruk, Gaguine, Boros & Braun. Represented (engineering): Conlin & Dip-pell. BPCT-830311KF. Initial Decision of Administrative Law Judge John H. Cohen 4-5-85 proposed denial. Review Board Decision 5-29-87 proposed grant.

**Green Valley (Ch. 46)**—New, Sungilt Corp. Inc., 2309 Northampton, Tucson, AZ 85719. Phone: 602-841-6443. 100-kw max. visual, 10-kw max. aural. Antenna: 2300-ft. above av. terrain, 159-ft. above ground, 6150-ft. above sea level, lat. 31° 54' 41", long. 111° 11' 58". Transmitter: Samaniego Peak, approx. 13-mi. W of Green Valley. Ownership: Arlene D. Stevenson,

## TV Applications—Arizona

pres., 100%. SCI is applicant in Wichita, KS & Mobile, AL. Represented (engineering): Lechman & Johnson. BPCT-830311KN. Initial Decision of Administrative Law Judge John H. Conlin 4-5-85 proposed grant. Review Board Decision 5-29-87 proposed denial.

**Tolleson (Ch. 51)**—New, Alden Television Inc., c/o Ted Minsky, 120 N. Robertson Blvd., Los Angeles, CA 90048. Phone: 213-657-8420. 5000-kw max. visual, 500-kw max. aural. Antenna: 1715-ft. above av. terrain, 259-ft. above ground, 2889-ft. above sea level, lat. 33° 20' 00", long. 112° 03' 46". Transmitter: South Mountain Park. Ownership: Pacific Theatres Corp., 100%. PTC ownership: Michael R. Forman, pres., 8.69%; Michael Forman, trustee for William R. & Dorothy D. Forman, 45.66%; Michael Forman, trustee for Forman children, 4.57%; Michael & Dorothy F. Forman, co-trustees for William R. & Dorothy D. Forman, 41.11%. Michael Forman has interest in Alden Communications, see Group Ownership of TV Stations. Represented (legal): Fly, Shuebruk, Gaguine, Boros & Braun. Represented (engineering): Cohen & Dippell. BPCT-850215LA.

**Tolleson (Ch. 51)**—New, Aztec Bcstg. Corp., 2224 W. Desert Cove, Suite 207, Phoenix 85029. Phone: 602-944-8234. 5000-kw max. visual, 500-kw max. aural. Antenna: 1786-ft. above av. terrain, 337-ft. above ground, 2959-ft. above sea level, lat. 33° 20' 04.5", long. 112° 03' 40.3". Transmitter: PTN South Mountain Communications Center, 8.5-mi. S of Phoenix. Ownership: Mary L. Wilson, pres.; Enrique W. Iglesias, secy.-treas. & Dr. Richard Lesnau, 50% each. Represented (engineering): Peter V. Gureckis & Assoc. BPCT-850215LG.

**Tolleson (Ch. 51)**—New, Estrella Communications Ltd. Partnership, an Arizona Ltd. Partnership, 927 West Campus Dr., Phoenix 85013. Phone: 602-266-6538. 2400-kw max. visual, 240-kw max. aural. Antenna: 1725-ft. above av. terrain, 272-ft. above ground, 2927-ft. above sea level, lat. 33° 20' 05", long. 112° 03' 41". Transmitter: South Mountain Park. Ownership: Carmen Arroyo-Duron, gen. partner, 15%; John James Dalton & Hugh P. Taylor, Ltd. partners, 19% each; Dayton Smith, Ltd. partner, 15%; Lynn Bowker, Mark Stabler & William E. Zimsky, Ltd. partners, 10% each; Joyce A. Katz, Ltd. partner, 2%. Stabler has interest in application for Ch. 68, Arlington, TX. Represented (legal): Hardy & Popham. Represented (engineering): du Treil-Rackley. BPCT-850215LK.

**Tolleson (Ch. 51)**—New, Doylan Forney, 8820 N. 85th Place, Scottsdale 85258. Phone: 301-663-1086. 5000-kw max. visual, 500-kw max. aural. Antenna: 1788-ft. above av. terrain, 358-ft. above ground, 2958-ft. above sea level, lat. 33° 20' 02", long. 112° 03' 39". Transmitter: South Mountain Park, 7-mi. S of Phoenix. Ownership: Doylan Forney, 100%. Forney is permittee of KGLR(AM) Tucson & KXMK(FM) Arizona City, AZ. Represented (legal): Lauren A. Colby. Represented (engineering): E. Harold Munn Jr. & Assoc. BPCT-850213KF.

**Tolleson (Ch. 51)**—New, Flomaton Communications, 3948 Merganser Dr. Syracuse, NY 13201. 5000-kw max. visual, 500-kw max. aural. Antenna: 454-ft. above av. terrain, 473-ft. above ground, 1493-ft. above sea level, lat. 33° 28' 55", long. 112° 15' 28". Transmitter: 91st & Thomas Ave., Tolleson. Ownership: Bessie Noble, gen. partner, 51%; James R. Young, gen. partner, 49%. Represented (engineering): Newton Hopkins. BPCT-850215K5.

**Tolleson (Ch. 51)**—New, LI-COM Partnership, 8646 S. 14th St., Phoenix 85040. Phone: 602-268-4342. 5000-kw max. visual, 1000-kw max. aural. Antenna: 1685-ft. above av. terrain, 276-ft. above ground, 2886-ft. above sea level, lat. 33° 19' 58", long. 112° 03' 53". Transmitter: KJZZ-FM, Phoenix, transmitter site, 14.9-mi. SE of Tolleson at South Mountain. Ownership: Lucille S. Conner & Ronald D. Johnson, gen. partners, 50% each. Represented (legal): Gammon & Grange. Represented (engineering): Klein Engineering. BPCT-850215LN.

**Tolleson (Ch. 51)**—New, Maricopa Media Inc., 4618 W. Mercury Way, Chandler 85224. Phone: 602-961-1316. 5000-kw max. visual, 500-kw max. aural. Antenna: 1785-ft. above av. terrain, 336-ft. above ground, 2958-ft. above sea level, lat. 33° 20' 05", long. 112° 03' 40". Transmitter: PTN South Mountain Communication Center, 8.5-mi. S of Phoenix. Ownership: Graciela G. Figueroa, pres.; Ernest T. Sanchez & Susan M. Jenkins, 33% each; James S. & Constance G. Kurz, 16.5% each; Guillermo Miguel Arciniega, 1%. Sanchez has interest in application for Ch. 51, Katy, TX & applications for new FMs in North Las Vegas, NV & Washington, DC. Represented (legal): Jenkins & Kurz. Represented (engineering): Robert L. Purcell Assoc. Inc. BPCT-850215LL.

**Tolleson (Ch. 51)**—New, Hector Garcia Salvatierra Ltd. Partnership, 11 W. Medlock Dr., Phoenix 85013. Phone: 602-277-8938. 5000-kw max. visual, 500-kw max. aural. Antenna: 1755-ft. above av. terrain, 379-ft. above ground, 2959-ft. above sea level, lat. 33° 20' 05", long. 112° 03' 40". Transmitter: South Mountain Park, 7-mi. S of Phoenix. **Note:** Proposes bilingual operation using stereo & separate audio program. Ownership: Hector Garcia Salvatierra, gen. partner, 52%; Jemison Investment Co. Inc. & Predrag Mitrovich, Ltd. partners, 48%. JIC ownership: John S. Jemison Jr., chmn.-treas., 62.3%; Margaret L. Jemison, Dorothy J. Day, Richard H. Jemison & John S. Jemison III, 9.2% each. Salvatierra is a dir. of non-profit venture capital organization, Broadcast Capital Fund Inc. Represented (legal): Wiley, Rein & Fielding. Represented (engineering): Rubin, Bednarek & Assoc. Inc. BPCT-850215LB.

**Tolleson (Ch. 51)**—New, Tolleson Bcstg. Corp., 6118 E. Greenway Lane, Scottsdale 85254. Phone: 602-241-9185. 5000-kw max. visual, 500-kw max. aural. Antenna: 1736-ft. above av. terrain, 264-ft. above ground, 2894-ft. above sea level, lat. 33° 19' 58", long. 112° 03' 53". Transmitter: KMCR-FM transmitter site, on South Mountain. Ownership: Diana M. Knigge, pres., 76%; Nina A. Ortega, secy.-treas., 24%. Represented (legal): Bechtel & Coie. Represented (engineering): Smith & Powstenko. BPCT-850215KL.

**Tolleson (Ch. 51)**—New, Tolleson-Gomez Communications, 4301 E. Paradise Lane, Phoenix 85032. 5000-kw max. visual, 500-kw max. aural. Antenna: 1811-ft. above av. terrain, 393-ft. above ground, 3014-ft. above sea level, lat. 33° 20' 04", long. 112° 03' 40". Transmitter: South Mountain antenna farm, S of Phoenix city limits. Ownership: Benjamin G. Gomez, pres.-treas. & Marie L. Luckow, v.p.-secy., 50% each. Represented (legal): Miller & Fields. Represented (engineering): Ralph E. Evans Assoc. BPCT-850215KN.

**Tolleson (Ch. 51)**—New, TV. Bcstrs. Inc., Box 370826, El Paso, TX 79937. Phone: 602-247-3674. 2880-kw max. visual, 288-kw max. aural. Antenna: 1718-ft. above av. terrain, 256-ft. above ground, 2886-ft. above sea level, lat. 33° 20' 00", long. 112° 03' 46". Transmitter: South Mountain, 7-mi. S of Phoenix. Ownership: Laura Duran-Martinez, pres.; Esther Angulo, v.p.-secy.; Rebecca Martinez, v.p.-treas.; Jacquelyne Zillio, v.p.; Roger McKinnon, 87.5%; David Rolland, 12.5%. Represented (legal): Cohn & Marks. Represented (engineering): Richard Large. BPCT-850215LM.

## Arkansas

**Little Rock (Ch. 42)**—New, Capitol Communications Corp., Box 5606, North Little Rock, AR 72119. Phone: 501-376-3700. 5000-kw max. visual, 500-kw max. aural. Antenna: 935-ft. above av. terrain, 970-ft. above ground, 1215-ft. above sea level, lat. 34° 48' 47", long. 92° 10' 37". Transmitter: W of Hwy. 161 near McAlmont, 8-mi. NE of Little Rock. Ownership: Steve Stephens, chmn.-v.p., Charles Stewart, pres., Doug Wood, secy., Brenda Mitchell, treas. & Harry Thomason, 20% each. Stephens has interest in KLRT(TV), Little Rock, AR. Represented (legal): Eugene T. Smith. Represented (engineering): E. Harold Munn Jr. & Assoc. Inc. BPCT-850725LB. Initial Decision of Administrative Law Judge Joseph Stirmer 10-31-86 proposed denial. Review Board 5-19-87 proposed denial.

**Little Rock (Ch. 42)**—New, Leininger-Geddes Partnership, 203 W. 13th St., Little Rock, AR 72202. 5000-kw max. visual, 1000-kw max. aural. Antenna: 765-ft. above av. terrain, 724-ft. above ground, 1024-ft. above sea level, lat. 34° 52' 28", long. 92° 00' 35". Transmitter: 4.5-mi. W of Jacksonville. Ownership: Dale Leininger, gen. partner, 51%; Darrell Geddes, gen. partner, 49%. Represented (engineering): Charles J. Thompson. BPCT-850607KO. Initial Decision of Administrative Law Judge Joseph Stirmer 10-31-86 proposed grant. Review Board 5-19-87 proposed grant.

## California

**Avalon (Ch. 54)**—New, Avalon Bcstg., 400 Camino Del Monte, Avalon 90704. Phone: 213-510-1953. 5000-kw max. visual, 500-kw max. aural. Antenna: 1235-ft. above av. terrain, 102-ft. above ground, 1682-ft. above sea level, lat. 33° 21' 00", long. 118° 21' 05". Transmitter: Dakin Peak, Avalon, Santa Catalina Island. Ownership: Elena Josefe Inc., gen. partner, 10%; Ltd. partners to be named. EJL ownership: Elena Josefe, pres., 100%. Represented (legal): Mehler, Frantz, Conlon, Knapp, Phelan & Varnum. Represented (engineering): Newport FM Engineering Inc. BPCT-860210KN.

**Avalon (Ch. 54)**—New, Avalon Catalina Bcstrs. Inc., A-4 Tremont St., Avalon 90704. Phone: 213-510-1854. 5000-kw max. visual, 500-kw max. aural. Antenna: 1222-ft. above av. terrain, 107-ft. above ground, 1687-ft. above sea level, lat. 33° 21' 00", long. 118° 21' 05". Transmitter: On Santa Catalina Island, 1.7-mi. W of Avalon, on Dakin Peak. Ownership: Oscar Nunez, pres., 6%; Catherine M. Ponce, v.p.-secy., 10%; Robert C. Ponce, 4%; Edmund M. Ponce, 5%; Hispanic FM Bcstrs., a Ltd. Partnership, 75%. HFMB ownership: Francisco F. Firmat, gen. partner, 19.56%; R. E. Graham, Ltd. partner, 23.93%; A. C. Hernandez, Ltd. partner, 19.63%; A. Max Hernandez, Mary Firmat Head, Ltd. partners, 8.57% each; 7 other Ltd. partners, each with less than 5%. HFMB has interest in applications for Ch. 50 Denver, CO & new FM in San Clemente. Represented (legal): Pepper & Corazini. Represented (engineering): Mullaney Engineering Inc. BPCT-860210KE.

**Avalon (Ch. 54)**—New, Catalina 54 Bcstg. Ltd., a California Ltd. Partnership, c/o James Stewart, 2603 E. Paces Ridge, Atlanta, GA 30339. Phone: 713-789-4475. 5000-kw max. visual, 500-kw max. aural. Antenna: 1734-ft. above av. terrain, 176-ft. above ground, 2186-ft. above sea level, lat. 33° 23' 12", long. 118° 24' 00". Transmitter: Black Jack Mountain, approx. 5.5-mi. NW of Avalon. Ownership: Catalina Communications Corp., gen. partner, 20%; Robert S. Billingsley, Kenneth L. Miller, Sandra B. Brown, Ltd. partners, 26.66% each. CCC ownership: Gordon Peppers, pres.; Carl C. Poston, Richard A. Barlow Jr., James Stewart II, v.p.s., Reynaud E. Moore, secy., Duane A. Johnson, treas., 20% each. Represented (legal): Finley, Kumble, Wagner, Heine, Underberg, Manley & Casey. Represented (engineering): Richard L. Vega & Assoc. Inc. BPCT-860207KJ.

**Avalon (Ch. 54)**—New, Catalina Bcstrs., 16925 10th St., Box 149, Sunset Beach 90742. Phone: 213-592-3270. 5000-kw max. visual, 500-kw max. aural. Antenna: 1246-ft. above av. terrain, 111-ft. above ground, 1696-ft. above sea level, lat. 33° 21' 00", long. 118° 21' 05". Transmitter: Dakin Peak, Avalon, Santa Catalina Island. Ownership: Patrick D. Sisneros, 100%. Represented (legal): Fletcher, Heald & Hildreth. Represented (engineering): Moffet, Larson & Johnson Inc. BPCT-860210KK.

**Avalon (Ch. 54)**—New, Coastal Bcstg. Partners, a California Ltd. Partnership, 6472 Ridge Manor Ave., San Diego 92120. Phone: 619-287-1411. 5000-kw max. visual, 500-kw max. aural. Antenna: 1220-ft. above av. terrain, 105-ft. above ground, 1685-ft. above sea level, lat. 33° 21' 00", long. 118° 21' 05". Transmitter: Santa Catalina Island, on Dakin Peak, 1.6-mi. W of Avalon. Ownership: Ray Lee, gen. partner, 10%; Broadcast Enterprises Inc., Ltd. partner, 90%. BEI ownership: N. Richard Miller, pres.-treas., 60%; remainder undisclosed. Miller has interest in applications for FMs. BEI has interest in applications for Ch. 68 Novato, CA; Ch. 50, Denver, CO. Represented (legal): McFadden, Evans & Sill. Represented (engineering): Communications Engineering Services. BPCT-851206KE.

**Avalon (Ch. 54)**—New, DHW Communications Ltd., 1225 E. Fifth St., Winston-Salem, NC 27101. Phone: 919-722-0272. 5000-kw max. visual, 500-kw max. aural. Antenna: 1527-ft. above av. terrain, 107-ft. above ground, 1657-ft. above sea level, lat. 33° 21' 00", long. 118° 21' 05". Transmitter: On Santa Catalina Island, 1.6-mi. W of Avalon on Dakin Peak. Ownership: David H. Wagner, gen. partner, 10%; David H. Wagner, Ltd. partner, 90%. Wagner has interest in licensee of WMHU(TV) Belmont, NC; permittee of Ch. 36 Charleston, SC & applications for Ch. 50 Denver, CO & Ch. 68 Arlington, TX. Represented (legal): Reddy, Begley & Martin. Represented (engineering): Cohen & Dippell. BPCT-860210KO.

**Avalon (Ch. 54)**—New, Es Possible Minority Media Telecommunications Inc., 450 Fern Dell Place, Glendora 91740. Phone: 818-963-0076. 5000-kw max. visual, 500-kw max. aural. Antenna: 1222-ft. above av. terrain, 107-ft. above ground, 1687-ft. above sea level, lat. 33° 21' 00", long. 118° 21' 05". Transmitter: Atop Dakin Peak, Avalon. Ownership: Rosemary Garcia, pres., 51%; Mateo R. Camarillo, 49%. Camarillo has interest in applications for LPTV & FMs. Represented (legal): Arter & Hadden. Represented (engineering): Robert L. Purcell Assoc. Inc. BPCT-860210KH.

**Avalon (Ch. 54)**—New, Golden Shores Bcstg. Inc., Box 21472, Greensboro, NC 27420. Phone: 919-378-0533. 5000-kw max. visual, 500-kw max. aural. Antenna: 2000-ft. above av. terrain, 441-ft. above ground, 2451-ft. above sea level, lat. 33° 23' 13", long. 118° 24' 00". Transmitter: Black Jack Mountain, 5.2 statute mi. NW of Avalon. Ownership: Fay Hauser, pres.; Lee D. Andrews, secy.-treas., 100%. Andrews has interest in permittee of Ch. 36 Charleston, SC & applications for Ch. 50 Denver, CO & Ch. 39 Paradise, NV. Represented (legal): McCarthy, Roeder, Durette & Davenport. Represented (engineering): Larkin & Assoc. BPCT-860210KJ.

**Avalon (Ch. 54)**—New, Island Bcstg. Ltd. Partnership, a California Ltd. Partnership, 1614 N. San Antonio St., Upland, CA 91786. Phone: 714-981-0104. 5000-kw max. visual, 500-kw max. aural. Antenna: 1201-ft. above av. terrain, 105-ft. above ground, 1690-ft. above sea level, lat. 33° 21' 00", long. 118° 21' 05". Transmitter: Dakin Peak, 1.5-mi. WNW of Avalon. Ownership: Julio Brito, pres., Carol Robinson, v.p., Rosemary Fincher, secy.-treas., gen. partners; Dr. Richard Eby, William T. Bailey, ltd. partners. Represented (legal): Gammon & Grange. Represented (engineering): John F. X. Browne & Assoc. BPCT-860210KM.

**Avalon (Ch. 54)**—New, Christine E. Shaw, 2 Oak Knoll Terrace, Pasadena 91106. Phone: 213-879-6130. 5000-kw max. visual, 500-kw max. aural. Antenna: 1633-ft. above av. terrain, 119-ft. above ground, 2129-ft. above sea level, lat. 33° 23' 13", long. 118° 24' 00". Transmitter: Black Jack Peak, Los Angeles County. Ownership: Christine E. Shaw, 100%. Represented (legal): Thomas L. Root. BPCT-860210KI.

**Clovis (Ch. 43)**—New, North Star Communications, 9391 E. Ellery, Clovis, CA 93612. 3373-kw max. & 527-kw horizontal visual, 337-kw max. & 53-kw horizontal aural. Antenna: 2209-ft. above av. terrain, 155-ft. above ground, 3553-ft. above sea level, lat. 36° 44' 45", long. 119° 16' 53". Transmitter: 2-mi. NW of Squaw Valley, Bear Mountain. Equipment, Harris. Ownership: Jack A. Burk & Wesley Burroughs, gen. partners, 50% each. Represented (legal): Gammon & Grange. Represented (engineering): Robert E. Bullock (La Canada, CA). **Note:** Channel 43 is allocated to Fresno. BPCT-820510KJ. Initial Decision of Administrative Law Judge Walter C. Miller 6-30-83 proposed grant. Review Board 11-8-83 proposed grant.

**Clovis (Ch. 43)**—New, San Joaquin TV Improvement Corp., 14830 Valley View Ave., La Mirada, CA 90638. 1057-kw max. visual, 106-kw max. aural. Antenna: 2145-ft. above av. terrain, 150-ft. above ground, 3510-ft. above sea level, lat. 36° 44' 45", long. 119° 16' 52". Transmitter: Near peak of Bear Mountain, 1-mi. N of Hwy. 180, Fresno County. Ownership: Arnold Applebaum, 69%; Ysidro R. Macias, Alicia Maldonado & Al Reyes, 6% each; Television Center Inc., 5%; Fernando Aguirre, 2%. SJTI is LPTV applicant in 4 CA cities. Television Center is communications consulting firm. Represented (legal): Michael Couzens. Represented (engineering): Lohnes & Culver. BPCT-820510KI. Initial Decision 6-30-83 proposed denial. Review Board 11-8-83 proposed denial.

**El Centro (Ch. 7)**—New, Garcia Communications Ltd., 367 Macy St., San Bernardino 92410. Phone: 714-889-1836. 316-kw max. visual, 316-kw max. aural. Antenna: 252-ft. above av. terrain, 263-ft. above ground, 281-ft. above sea level, lat. 32° 45' 20", long. 115° 14' 30". Transmitter: Hwy. 8 E., Holtville. Ownership: Marta G. Garcia, gen. partner, 33.3%; Edward Powley, ltd. partner, 66.6%. GC has interest in permittees of KGCL(TV) Missoula, MT; Ch. 67 Morehead, KY; applicants for Ch. 3 Douglas, AZ; Ch. 61 Porterville, CA; Ch. 10 Del Rio, TX. BPCT-870331LD.

**El Centro (Ch. 7)**—New, Imperial Valley Bcstg., Ltd. Partnership, 149 S. Spalding Dr., Apt. 6, Beverly Hills 90212. Phone: 213-273-8049. 316-kw max. visual. Antenna: 1588-ft. above av. terrain, 466-ft. above ground, 2509-ft. above sea level, lat. 33° 03' 21", long. 114° 49' 44". Transmitter: Atop Black Mountain, 15-mi. NE of Glamis. Ownership: Becky Bowie, gen. partner, 100%; ltd. partners to be named. Represented (legal): Pepper & Corazzini. Represented (engineering): A. D. Ring & Assoc., P.C. BPCT-870602KJ.

**El Centro (Ch. 7)**—New, La Paz Wireless Corp., 232 W. 6th St., Ontario 91762. Phone: 714-983-1281. 316-kw max. visual. Antenna: 895-ft. above av. terrain, 997-ft. above ground, 1328-ft. above sea level, lat. 32° 59' 30", long. 115° 04' 02". Transmitter: 0.47-mi. SSE of Rte. 78 & RR tracks, Glamis Village, CA. Ownership: Armando Navarro, pres.-secy., 100%. Represented (legal): Paul A. Zevnick. Represented (engineering): Silliman & Silliman. BPCT-870602KI.

**El Centro (Ch. 7)**—New, SICC Holding Corp., Box 419126, Dept. 339, Kansas City, MO 64141-6126. Phone: 816-275-5111. 316-kw max. visual. Antenna: 1417-ft. above av. terrain, 174-ft. above ground, 2339-ft. above sea level, lat. 33° 03' 18", long. 114° 49' 37". Transmitter: Black Mountain. Ownership: Hallmark Acquisition Inc., 100%. HAI ownership: Hallmark Cards Inc., 100%. HCl ownership: Voting Trust, Donald J. Hall, Barbara Hall Marshall, Elizabeth Ann Reid, David H. Hughes & Morton I. Sosland, voting trustees, 60.5%; remainder publicly held. HCl owns licensees of KFTV(TV) Hanford-Fresno, KMEX-TV Los Angeles, CA; WLTV(TV) Miami, FL; WXTV(TV) New York, NY-Paterson, NJ; KWEX-TV San Antonio, TX. Represented (legal): Wiley, Rein & Fielding. Represented (engineering): Jules Cohen & Assoc., P.C. BPCT-870602KH.

**Eureka (Ch. 29)**—New, Charles M. Lohr, 13016 Hartland St., North Hollywood 91605. Phone: 818-982-5155. 331-kw max. visual, 31-kw max. aural. Antenna: 1519-ft. above av. terrain, 131-ft. above ground, 2802-ft. above sea level, lat. 40° 43' 37", long. 123° 58' 17". Transmitter: 11-mi. ESE of Eureka, adjacent to KVIQ-TV/KEET(TV) transmitter site. Ownership: Charles M. Lohr, 100%. Lohr has interest in K26AO Medford, OR & applications for

LPTV. Lohr will divest himself of these interests following grant of application. BPCT-850816KF. Initial Decision of Administrative Law Judge Joseph Chachkin 5-11-87 proposed denial.

**Eureka (Ch. 29)**—New, James & Sharon Deon Sepulveda, 508 El Vista Ave., Modesto 95354-1827. Phone: 209-529-8176. 1451.4-kw max. visual, 145-kw max. aural. Antenna: 1678-ft. above av. terrain, 274-ft. above ground, 2952-ft. above sea level, lat. 40° 43' 36", long. 123° 58' 18". Transmitter: Antenna farm on Barry Ridge, 11-mi. SE of Eureka, approx. 1-mi. W of Kneeland. Ownership: James & Sharon Deon Sepulveda, 100% jointly. Represented (engineering): Cecil Lynch. BPCT-850814KF; Doc. 85-393; FCC 87D-18. Initial Decision of Administrative Law Judge Joseph Chachkin 5-11-87 proposed grant.

**Merced (Ch. 51)**—New, Wade Axell, 18719 Meadowlark Court, Penn Valley 95940. Phone: 916-432-2296. 15.85-kw max. visual, 3.4-kw max. aural. Antenna: 268-ft. above av. terrain, 293-ft. above ground, 485-ft. above sea level, lat. 37° 15' 11", long. 120° 22' 57". Transmitter: Mariposa Way, 1.5-mi. E of Hwy. 99. Ownership: Wade Axell, 100%. Axell has interest in licensee of KBAY(FM) San Jose & new FM Central Valley, CA. Represented (legal): Thomas L. Root. BPCT-870327KK.

**Merced (Ch. 51)**—New, Media Investment Corp., 540 W. Main St., Merced 95349. Phone: 209-723-2101. 4898-kw max. visual, 49.98-kw max. aural. Antenna: 1984-ft. above av. terrain, 200-ft. above ground, 4228-ft. above sea level, lat. 37° 31' 59", long. 120° 01' 36". Transmitter: Hughes Communication site No. 2, Mount Bullion, 31.25-mi. NE of Merced. Ownership: H. Scott Killgore, pres., 100%. Killgore has interest in licensee of KMPG(AM) Hollister, CA. Represented (engineering): Richard S. Bushnell. BPCT-870326KL.

**Norwalk (Ch. 9)**—New, Fidelity Television Inc., c/o William G. Simon, Simon & Sheridan, 2404 Wilshire Blvd., Suite 400, Los Angeles, CA 92632. 158.5-kw visual, 18.5-kw aural. Antenna: 3000-ft. above av. terrain, 413-ft. above ground, 5988-ft. above sea level, lat. 34° 13' 49", long. 118° 04' 10". Transmitter: Mount Wilson, S. Antelope Valley Twp. Equipment, RCA. Plant, \$1,430,000; yearly operating, \$2,000,000. Ownership: William G. Simon, pres., 35.75%; Walter B. Chaffee, 7.16%; George R. Johnson, 6.48%; John B. Lawson, 4.76%; Louis J. Cella III, 3.57%; Margaret Ann & Leslie S. Cotton, 3.52% jointly; Calvin & Joyce Brack, 3.27% each; Gregory Simon, 2.11%; Helen M. Jones, Carl M. Franklin & John E. Sisson, Trustees, 1.41%; Thomas Sheridan, 1.33%; J. Harold Berg, 1.3%; Willa Brokenbough, 1.18%; Stephanie Branon & Suzette Simon, 1.05% each; C. Erwin Piper & Marcia Schultz, 1% each; 36 others, none with as much as 1%. W. G. Simon, Sheridan & C. Brack have interest in KDOC-TV, Anaheim, CA (to be divested upon grant of this application). Represented (legal): Mullin, Rhyne, Emmons & Topel. **Note:** Application is mutual-exclusive with renewal application for KHJ-TV, Los Angeles. **Note:** Sale pending to The Walt Disney Co. is contingent upon RKO Inc. dropping renewal application for KHJ-TV, Los Angeles & FCC grant of application. BPCT-3655; Doc. 16680.

**Novato (Ch. 68)**—New, Magdalene Gunden, 1100 Seneca Place, Charlotte, NC 28210. Phone: 704-525-4360. 5000-kw max. visual, 1000-kw max. aural. Antenna: 1089-ft. above av. terrain, 476-ft. above ground, 2051-ft. above sea level, lat. 38° 05' 22", long. 122° 38' 52". Transmitter: 5-mi. W of Novato. Ownership: Magdalene Gunden, gen. partner, 30%; ltd. partners to be named. Represented (engineering): Charles J. Thompson. BPCT-850607KK. Doc. 85-328; FCC 87R-47. Initial Decision of Administrative Law Judge Joseph Stirmer 2-18-87 proposed denial. Review Board 8-31-87 proposed denial.

**Novato (Ch. 68)**—New, Marin TV Services Partners Ltd., 2218 Prince St., Berkeley 94705. Phone: 415-843-0342. 5000-kw max. visual, 500-kw max. aural. Antenna: 1424-ft. above av. terrain, 277-ft. above ground, 1759-ft. above sea level, lat. 38° 08' 53", long. 122° 35' 33". Transmitter: 1.8-mi. W of Gross Field Airport, Novato. Ownership: Mary P. Barnard, gen. partner, 5.4%; Gloria C. Williams, gen. partner, 3.6%; Marin TV Services Inc., gen. partner, 1%; Broadcast Enterprises Inc., ltd. partner, 90%. MTVS ownership: Mary Barnard, pres.-treas., 60%; Gloria Williams, v.p.-secy., 40%. BEI ownership: N. Richard Miller, pres.-treas.; Douglas B. McFadden, secy. BEI has interest in applications for Ch. 54, Avalon, CA & Ch. 50 Denver, CO. Represented (legal): McFadden, Evans & Sill. Represented (engineering): Communications Engineering Services. BPCT-850725LE. Doc. 85-328; FCC 87R-47. Initial Decision of Administrative Law Judge Joseph Stirmer 2-18-87 proposed denial. Review Board 8-31-87 proposed denial.

**Novato (Ch. 68)**—New, North Bay Television Inc., c/o Mr. Tak Sun Cheng, 9 Knoll Top Court, Novato 94947. Phone: 415-892-8808. 5000-kw max. visual. Antenna: 435-ft. above av. terrain, 480-ft. above ground, 640-ft. above sea level, lat. 38° 06' 49", long. 122° 30' 48". Transmitter: N side of Crest Rd., 0.45-mi. E of intersection with School Rd., Novato. Ownership: Tak Sun Cheng, pres.; Dennis De Souza, v.p.; Maria Neff, secy.-treas.; Anthony R. DiGiovanni & Thomas R. Bales, 50% each. Represented (legal): Seymour M. Chase. Represented (engineering): du Treil-Rackley. BPCT-850725LC; Doc. 85-328; FCC 87R-47. Initial Decision of Administrative Law Judge Joseph Stirmer 2-18-87 proposed grant. Review Board 8-31-87 proposed grant.

**Porterville (Ch. 61)**—New, Garcia Communications Ltd., 367 Macy St., San Bernardino 92410. Phone: 714-889-1836. 18-kw max. visual, 0.18-kw max. aural. Antenna: 2323-ft. above av. terrain, 83-ft. above ground, 5782-ft. above sea level, lat. 36° 17' 07", long. 118° 50' 19". Transmitter: Blue Ridge, near Porterville. Ownership: Marta G. Garcia, gen. partner, 33.3%; Edward Powley, ltd. partner, 66.6%. GC is permittee of KGCL(TV) Missoula, MT & Ch. 67 Morehead, KY; applicant for Ch. 3 Douglas, AZ; Ch. 7 El Centro, CA; Ch. 10 Del Rio, TX. Represented (engineering): John R. Powley. BPCT-870331LD.

**Porterville (Ch. 61)**—New, Arthur C. Kralowec, 1077 W. Morton Ave., Porterville 93257. Phone: 209-782-1552. 5000-kw max. visual. Antenna: 1253-ft. above av. terrain, 105-ft. above ground, 3864-ft. above sea level, lat. 36° 03' 29", long. 118° 47' 04". Transmitter: Atop Cow Mountain. Ownership: Arthur C. Kralowec, 100%. Represented (engineering): A. D. Ring & Assoc. BPCT-870526KK.

## TV Applications—California

**San Bernardino (Ch. 30)**—New, All Nations Christian Bcstg. Inc., c/o Edward L. Johnson, 9801 Washington Blvd., Culver City, CA 90230. Phone: 213-204-6640. 3700-kw max. visual, 370-kw max. aural. Antenna: 2392-ft. above av. terrain, 147-ft. above ground, 5537-ft. above sea level, lat. 34° 11' 15", long. 117° 41' 58". Transmitter: Sunset Ridge, 5-mi. NE of Claremont. Ownership: Non-profit corp. Edward B. Bass, Oscar Canales, Florentino Garza, Craig R. Lawrence & F. Patrick Pearca Jr., board of directors. Represented (legal): Hardy & Popham. BPCT-830506LA.

**San Bernardino (Ch. 30)**—New, A & R Bcstg. Co., a Ltd. Partnership, c/o Herbert Avery, 5241 Franklin Ave., Los Angeles, CA 90027. Phone: 213-665-5345. 2858-kw max. visual, 286-kw max. aural. Antenna: 2320-ft. above av. terrain, 220-ft. above ground, 5555-ft. above sea level, lat. 34° 11' 14", long. 117° 42' 01". Transmitter: Sunset Ridge Electronic Site, 5-mi. N of Claremont. Ownership: Herbert B. Avery, 27.5%; Calvin Burton, 22%; Stanley G. Robertson, 11%; Howard Morehead, 5.5%; Jewell Shelton, 5.5%, gen. partners; G. Walker, Ltd. partner, 27.5. Walker has interest in Urban Bcstg. Systems, applicant for Ch. 61, Houston, TX. Represented (legal): Fletcher, Heald & Hildreth. Represented (engineering): Robert E. Bullock (La Canada, CA). BPCT-830506KM.

**San Bernardino (Ch. 30)**—New, Buenavision, c/o H. Frank Dominguez, 290 N. D St., San Bernardino, CA 92401. Phone: 714-884-9477. 2455-kw max. visual, 245-kw max. aural. Antenna: 2443-ft. above av. terrain, 202-ft. above ground, 5631-ft. above sea level, lat. 34° 11' 15", long. 117° 41' 58". Transmitter: Sunset Ridge, 5-mi. N of Claremont. Ownership: H. Frank Dominguez, gen. partner, 95%; Sylvia Herrera, gen. partner, 5%. Dominguez has interest in Buena Vista Bcstg. Co., applicant for new FM in Yucca Valley, CA; Buena Vista Telecommunications Inc., cable TV operator in East Los Angeles, CA & Buena Vista Cable TV of Colton Inc., cable TV operator in Colton, CA to be divested upon grant of this application. BPCT-830506KN.

**San Bernardino (Ch. 30)**—New, Channel 30 Inc., c/o Lucille Gilbreath, 1339 La Cadena, Riverside, CA 92501. Phone: 714-683-8371. 5000-kw max. visual, 500-kw max. aural. Antenna: 2343-ft. above av. terrain, 202-ft. above ground, 5592-ft. above sea level, lat. 34° 11' 15", long. 117° 41' 58". Transmitter: Sunset Ridge, 5.25-mi. N of Claremont. Ownership: Lucille Gilbreath, pres., 28.6%; Betty C. Johnson, secy., 28.6%; Lucy Lopez, chief financial officer, 28.6% & Suzanne Schott, 14.3%, all voting shareholders; 10 nonvoting shareholders. Represented (legal): Fisher, Wayland, Cooper & Leader. BPCT-830506LS.

**San Bernardino (Ch. 30)**—New, Good News Bcstg. Network, 1348 W. 16th St., San Bernardino, CA 90245. 3300-kw max. visual, 330-kw max. aural. Antenna: 2510-ft. above av. terrain, 308-ft. above ground, 5698-ft. above sea level, lat. 34° 11' 15", long. 117° 41' 58". Transmitter: Sunset Ridge, 5-mi. N of Claremont. Ownership: Good News Bcstg. Network Inc., gen. partner, 10%; Elias Malki Middle East, Ltd. partner, 90%. GNBI ownership: Non-profit corp. Rebecca Ekizian, pres.; Shirley Robbins, secy.; Viola Douglas, treas. EMME ownership: Non-profit corp.; Elias Malki, pres. Represented (legal): Gammon & Grange. Represented (engineering): Robert L. Purcell. BPCT-830506KR.

**San Bernardino (Ch. 30)**—New, Inland Empire Television, 398 W. 4th St., San Bernardino, CA 92401. Correspondence, c/o Anne Roberts, O'Donnell & Gordon, 601 W. 5th St., Suite 1200, Los Angeles, CA 90017. Phone: 714-884-2171. 3420-kw max. visual, 342-kw max. aural. Antenna: 2392-ft. above av. terrain, 156-ft. above ground, 5546-ft. above sea level, lat. 34° 11' 15", long. 117° 41' 58". Transmitter: Sunset Ridge, 5.25-mi. N of Claremont. Ownership: David Duron, managing partner, 42.8%; Robert Navarro & Susan Racho, gen. partners, 28.6% each, all voting interests; 9 Ltd. partners. Represented (legal): Schnader, Harrison, Segal & Lewis; Gresham, Varner, Savage, Nolan & Tilden (San Bernardino). Represented (engineering): Moffet, Larson & Johnson. BPCT-830506KU.

**San Bernardino (Ch. 30)**—New, Religious Bcstg. Network, c/o Roy K. Foreman, 2295 Gunar Dr., San Jose, CA 95124. Phone: 408-267-4691. 269-kw max. visual, 26.9-kw max. aural. Antenna: 2340-ft. above av. terrain, 143-ft. above ground, 5533-ft. above sea level, lat. 34° 11' 15", long. 117° 41' 58". Transmitter: 5.25-mi. N of Claremont. Ownership: Non-stock corp. Roy K. Foreman, pres.; Douglas Shaw, v.p.; Nancy J. Norton, secy.-treas.; David J. Jaime & Lorita F. Stewart, dirs. Represented (legal): Cohen & Berfield. BPCT-830505KV.

**San Bernardino (Ch. 30)**—New, San Bernardino Bcstg. Ltd. Partnership, c/o Anita Van Osdel, 6702 Orange Wood Rd., Highland, CA 92346. Phone: 714-862-2185. 3388-kw max. & 1786-kw horizontal visual, 339-kw max. & 179-kw horizontal aural. Antenna: 2367-ft. above av. terrain, 162-ft. above ground, 5561-ft. above sea level, lat. 34° 11' 15", long. 117° 41' 58". Transmitter: TV Transmitter Electronic Site, Sunset Ridge. Ownership: San Bernardino Valley Bcstg. Inc., gen. partner, 10%; Larry & Sally Peterson, Ltd. partners, 20% jointly; Edwin & Joyan Illsey, Ltd. partners, 22.7% jointly; 8 other Ltd. partners, none with as much as 8%. SBVB ownership: Anita Van Osdel, pres., 100%. Represented (engineering): Raymond E. Rohrer. BPCT-830506KX.

**San Bernardino (Ch. 30)**—New, Sandino Telecasters, a Ltd. Partnership, c/o Blair Television, 645 N. Michigan Ave., Chicago, IL 60611. Phone: 312-787-2300. 2500-kw max. visual, 250-kw max. aural. Antenna: 2536-ft. above av. terrain, 199-ft. above ground, 5628-ft. above sea level, lat. 34° 11' 15", long. 117° 41' 58". Transmitter: 5-mi. NE of Claremont on Sunset Ridge. Ownership: Jose M. Oti, gen. partner, 50%; Meshulam Riklis, Ltd. partner, 50%. Represented (legal): Kenkel, Barnard & Edmundson. Represented (engineering): Lawrence Behr Assoc. Inc. BPCT-830506KT.

**San Bernardino (Ch. 30)**—New, Solano Bcstg. Ltd., c/o Henry T. Mendoza III, 8101 Camino Media, No. 165, Bakersfield 93311. Phone: 805-832-4172. 2220-kw max. visual, 222-kw max. aural. Antenna: 2353-ft. above av. terrain, 302-ft. above ground, 5542-ft. above sea level, lat. 34° 11' 15", long. 117° 41' 47". Transmitter: Sunset Ridge, 5-mi. N of Claremont. Equipment, RCA. Ownership: Solano Bcstg. Co., gen. partner, 20%; Channel 30 Investors I, Ltd. partner 68%; Channel 30 Investors II, Ltd. partner, 12%. SBC ownership: Henry T. Mendoza III, pres., 31.67%; David Garcia, v.p., 31.67%; Patrick D. Pattison, v.p., 5%; Annabel R. Verches, secy.-treas., 31.67%. C30 I ownership: Stanley D. Rosenberg & Herbert D. Kelleher, 12.94% each; James F. Parker, 12.65%; Seagal V. Wheatley, Jesse

H. Oppenheimer, Raymond J. Schneider & Stanley L. Blend, 8.24% each; Kenneth M. Gindy, 5.59%; Reese L. Harrison Jr., John H. Tate II, J. David Oppenheimer & Carl R. Teague, 4.12% each; Richard N. Weinstein, Robert L. Smith & Ronnie H. Ricks, 1.76% each. C30 I ownership: Paul Y. Seligson, 26.67%; Michael H. Rosenblom, 23.33%; Arthur Scheiner, 20%; Richard A. Solomon, Irving Cohen & Dennis Lane, 10% each. Kelleher has interest in application for new AM in El Paso, TX. Represented (engineering): Andrus & Assoc. Inc. BPCT-830506KK.

**San Bernardino (Ch. 30)**—New, SSP Bcstg., a Ltd. Partnership, 2015 Castro St., San Francisco, CA 94131. Phone: 415-282-5617. 269-kw max. visual, 26.9-kw max. aural. Antenna: 2340-ft. above av. terrain, 143-ft. above ground, 5533-ft. above sea level, lat. 34° 11' 15", long. 117° 41' 58". Transmitter: Sunset Ridge, 5.25-mi. N of Claremont. Ownership: Sandra S. Phillips, gen. partner, 51%; ARW Co., Ltd. partner, 49%. ARW ownership: Larry Hillblom, 100%. Represented (legal): Haley, Bader & Potts. BPCT-830506KO.

**San Bernardino (Ch. 30)**—New, Television 30 Inc., 6420 Wilshire Blvd., Penthouse, Los Angeles, CA 90048. Phone: 213-655-5120. 3630-kw max. visual, 363-kw max. aural. Antenna: 2412-ft. above av. terrain, 165-ft. above ground, 5555-ft. above sea level, lat. 34° 11' 15", long. 117° 41' 58". Transmitter: Sunset Ridge Electronics Site, Angeles National Forest. Ownership: Rumiko Naito, pres., 80%; Howard Kubota, v.p., 20%, voting stock; T. Michael Fehmel, v.p.-secy., 30%; John Y. Haneda, 35%; Ruth K. Watanabe, treas., 15%; Leslie T. Hamasaki, 10%; Richard H. Poe, 5%, nonvoting stock. Represented (legal): Arent, Fox, Kintner, Plotkin & Kahn. Represented (engineering): Donald S. Wilson (Los Angeles, CA). BPCT-830506KV.

**San Luis Obispo (Ch. 33)**—New, Community Media Corp., 484-1/2 Estero Ave., Morro Bay, CA 93442. Phone: 805-772-1451. 100-kw max. visual, 10-kw max. aural. Antenna: 1482-ft. above terrain, 130-ft. above ground, 2590-ft. above sea level, lat. 35° 21' 38", long. 120° 39' 18". Transmitter: 115-ft. NNW of KSBY-TV tower, approx. 5.5-mi. N of San Luis Obispo. Ownership: Alene R. Whitten, pres., 55%; Judith E. McCoy, v.p.-treas., 25%; Thurman V. White, secy., 20%. Represented (engineering): Communications Engineering Services. BPCT-840202KI. Doc. 84-682. Initial Decision of Administrative Law Judge Joseph Stirmer 6-27-86 proposed grant. Review Board 2-5-87 proposed grant.

**San Luis Obispo (Ch. 33)**—New, Obispo Television, Box 417, San Luis Obispo, CA 93406. Phone: 805-995-1072. 5000-kw max. visual, 500-kw max. aural. Antenna: 1580-ft. above av. terrain, 227-ft. above ground, 2672-ft. above sea level, lat. 35° 21' 37", long. 120° 39' 17". Transmitter: 5.5-mi. N of San Luis Obispo, near KSBY-TV site. Ownership: Albert A. Crocker, Maria Marie Kimble & Jack Polan, gen. partners, 33.3% each. Represented (legal): Gardner, Carton & Douglas. Represented (engineering): Peter V. Gureckis & Assoc. BPCT-840202KH. Initial Decision 6-27-86 proposed denial. Review Board 2-5-87 proposed denial.

**San Luis Obispo (Ch. 33)**—New, Pacific Television Ltd., Box 12933, San Luis Obispo, CA 93406. 697-kw max. visual, 69-kw max. aural. Antenna: 1600-ft. above av. terrain, 223-ft. above ground, 2683-ft. above sea level, lat. 35° 21' 38", long. 120° 39' 21". Transmitter: Cuesta Peak, 5.5-mi. N of San Luis Obispo. Ownership: Nancy C. Hart, gen. partner, 90%; Stephen J. Newhart Estate, Ltd. partner, 10%. Hart has interest in Hart Bcstg. Co., applicant for new FM in Golden, CO. Represented (legal): Mutino & Root. Represented (engineering): Consolidated Communications Inc. BPCT-840202KG. Initial Decision 6-27-86 proposed denial. Review Board 2-5-87 proposed denial.

**Santa Barbara (Ch. 38)**—New, Coast TV, c/o Martha Correa, 122 E. Arrellaga, Santa Barbara 93101. Phone: 805-965-8561. 2690-kw max. visual, 742.3-kw max. aural. Antenna: 2878-ft. above av. terrain, 70-ft. above ground, 4070-ft. above sea level, lat. 34° 31' 32", long. 119° 57' 08". Transmitter: Broadcast Peak, near Santa Barbara. Ownership: Martha Correa & Ruth J. Smith, gen. partners, 12.996% each; Tomas A. Castelo, Ltd. partner, 14.679%; Patricia E. Montemayor, gen. partner, 11.03%; estate of George V. Castagnola, Gilbert Garcia, Shirley Kennedy, Walter Loster, Carlos Ornelas, James David Smith, Ltd. partners, 7.581% each; Alberto P. Pizano, Ltd. partner, 2.807%. Represented (legal): Ward & Mendelsohn. Represented (engineering): Ralph E. Dippell Jr. BPCT-840720KG. Initial Decision of Administrative Law Judge Edward Luton 1-16-87 proposed grant. Review Board 5-1-87 proposed denial.

**Santa Barbara (Ch. 38)**—New, Mission Bcstg. Corp., 111 E. Pedregosa, Santa Barbara, CA 93101. Phone: 805-569-1528. 2510-kw max. visual, 251-kw max. aural. Antenna: 3000-ft. above av. terrain, 155-ft. above ground, 4183-ft. above sea level, lat. 34° 31' 31", long. 119° 57' 29". Transmitter: Broadcast Peak, Los Padres National Forest. Ownership: Floyd Little, pres., 5.95%; Willie Rowan, v.p., 7.14%; George Guzman, v.p., 2.38%; Mel Donaldson, v.p., 1.19%; Christopher P. Carrera, secy., 1.19%; Payne Green, treas., 2.38%; Mike Sanchez, 8.33%; Tom Rickard, 7.14%; Jim Campbell, Bill Graziano, Joyce Little, Hal Williams Sr., 5.95% each; Robert Jaffe & Bob Rickard, 4.76% each; 17 others with no more than 4% each. Represented (engineering): William C. King Jr. BPCT-840723KI. Initial Decision of Administrative Law Judge Edward Luton 1-16-87 proposed denial. Review Board 5-1-87 proposed grant.

**Santa Barbara (Ch. 38)**—New, Solar Television Inc., 6689 El Collegio, No. 51, Goleta 93017. 2630-kw max. visual, 263-kw max. aural. Antenna: 2915-ft. above av. terrain, 122-ft. above ground, 4122-ft. above sea level, lat. 34° 31' 32", long. 119° 57' 28". Transmitter: Broadcast Peak, Santa Barbara. Ownership: Kenneth E. Hinton, Eugene E. Huguez, Suzanne Manriquez, 33.33% each. Represented (legal): Michael Couzens. Represented (engineering): Moffet, Larson & Johnson. BPCT-840723KJ. Initial Decision of Administrative Law Judge Edward Luton 1-16-87 proposed denial. Review Board 5-1-87 proposed denial.

**Twentynine Palms (Ch. 31)**—New, John Michael Bosquez, 5951 Rose Ellen, Twentynine Palms, CA 92277. Phone: 619-367-4320. 50-kw visual, 5-kw aural. Antenna: Minus 254-ft. above av. terrain, 280-ft. above ground, 2145-ft. above sea level, lat. 34° 10' 40", long. 116° 04' 06". Transmitter: Mesquite Spring Rd., 0.1-mi. S of intersection of Mesquite Spring

Rd. & Mesa Dr. Ownership: John Michael Bosquez, 100%. Represented (legal): McFadden, Evans & Sill. BPCT-870331LX.

**Twenty-nine Palms (Ch. 31)**—New, Carter Bcstg. Corp., 312 Stuart St., Boston, MA 02116. Phone: 617-423-0210. 65-kw max. visual. Antenna: 1713-ft. above av. terrain, 290-ft. above ground, 2389-ft. above sea level, lat. 34° 07' 30", long. 116° 00' 00". Transmitter: 2.2-mi. ESE of Twenty-nine Palms. Ownership: Kenneth R. Carberry, pres., 100%; Lorayne Carberry, v.p.; Joyce C. Scott, secy.; Dale O'Hayer, treas. CBC is licensee of WROL(AM) Boston, MA; WACE(AM) Chicopee, MA; WLOB(AM) Portland, ME; WRUM(AM) & WWMR-FM Rumford, ME; WRIB(AM) Providence, RI & has LPTV interests. Represented (legal): Haley, Bader & Potts. Represented (engineering): Phase One Communications Inc. BPCT-870528KG.

**Twenty-nine Palms (Ch. 31)**—New, Desert 31 Television Inc., 270 Ohio St., No. 12, Pasadena 91106. Phone: 818-799-0040. 15.85-kw max. visual. Antenna: 272-ft. above av. terrain, 609-ft. above ground, 2634-ft. above sea level, lat. 34° 11' 34", long. 116° 06' 22". Transmitter: Valle Vista Rd. & Sunrise Rd. Ownership: Joseph Shackelford, pres.-treas.-secy. Represented (legal): Thomas L. Root. BPCT-870529KN.

**Twenty-nine Palms (Ch. 31)**—New, Twenty-nine Palms Bcstg. Corp., 6438 Sunrise Rd., Twenty-nine Palms 92277. Phone: 619-367-6229. 5000-kw max. visual. Antenna: 440-ft. above av. terrain, 272-ft. above ground, 3332-ft. above sea level, lat. 34° 09' 18", long. 116° 12' 06". Transmitter: Copper Mountain, 8.75-mi. WNW of Twenty-nine Palms. Ownership: Antonio Dindo Jr., pres., Dawn Benton & Michael H. Monroe, v.p.s, Mary Jane Binge, treas., 20% each. Represented (legal): Eugene T. Smith. BPCT-870529KO.

**Ventura (Ch. 16)**—New, California Bcstg. Corp., Box 4106, Lancaster, CA 93539. Phone: 805-943-2200. 1000-kw visual, 200-kw aural. Antenna: 615-ft. above av. terrain, 144-ft. above ground, 1482-ft. above sea level, lat. 34° 11' 57", long. 118° 56' 46.2". Transmitter: Hilltop W of Newbury Park Academy, Thousand Oaks. Equipment, RCA Plant, \$1,166,384; yearly operating, \$1,505,400. Ownership: Harry L. Keiffer, pres., 100%; Delores Keiffer, v.p.-secy.-treas.; Steven L. Keiffer, v.p. Represented (legal): Hogan & Hartson. Represented (engineering): A. D. Ring & Assoc. BPCT-790130LP. Initial Decision of Administrative Law Judge Byron E. Harrison 3-22-84 proposed grant. Supplemental Initial Decision 4-9-86 proposed denial. Review Board Decision 6-26-87 proposed denial. **Note:** Ch. 16 is no longer allocated to Ventura.

**Ventura (Ch. 16)**—New, Channel Islands Television Corp., c/o Dr. Arthur J. Schechter, 1130 Bonita Court, Ventura, CA 93001. 2944-kw max. & 1253-kw horizontal visual, 250-kw horizontal aural. Antenna: 1420-ft. above av. terrain, 200-ft. above ground, 1545-ft. above sea level, lat. 34° 01' 53", long. 119° 34' 50". Transmitter: 25-mi. SW of Ventura, Santa Cruz Island. Equipment, Harris. Plant, \$1,895,000; yearly operating, \$631,500. Ownership: Ralph H. Andrews, chmn., 50.1%; Dr. Arthur J. Schechter, pres., 2.667%; Angela Escalante, v.p., community affairs, 4.5%; K. Victor Kato, v.p., 2%; Herrick J. Andrews, secy., 2.5%; Manuel F. Escalante Jr., treas., 4.5%; Harold Rosebrugh, 13.816%; Jeffrey Steinhart, 2.5%; Howard & Sandra Conant, 2.08% each; Charles Harris, 2%; Richard & Lori Reisman, 1.669%; Don & Gae Rude, 1.5% each; Bruce Parany, 1.583%; Ben Nordman, 0.667%. Represented (legal): Cohn & Marks; Simon & Sheridan. Represented (engineering): Robert E. Bullock (La Canada, CA). BPCT-790130LQ. Initial Decision of Administrative Law Judge Byron E. Harrison 3-22-84 proposed denial. Review Board 6-26-87 proposed denial. **Note:** Ch. 16 is no longer allocated to Ventura.

Colorado

**Denver (Ch. 50)**—New, Amador Bcstg. Ltd., 2791 S. Linley Court, Denver 80236. Phone: 303-922-4987. 5000-kw max. visual, 500-kw max. aural. Antenna: 960-ft. above av. terrain, 190-ft. above ground, 7710-ft. above sea level, lat. 39° 43' 47", long. 105° 14' 59". Transmitter: SW of Golden, on Lookout Mountain. Ownership: Richard Amador, gen. partner; Itd. partners undisclosed. Represented (legal): Miller & Fields. Represented (engineering): Serge Bergen. BPCT-860212KM.

**Denver (Ch. 50)**—New, Continental Divide Television Partners Ltd., c/o Sportstorm/Greenwood Productions, 4700 W. 6th Ave., Denver 80204-4655. Phone: 303-371-6791. 4677-kw max. visual, 468-kw max. aural. Antenna: 2089-ft. above av. terrain, 451-ft. above ground, 11,098-ft. above sea level, lat. 39° 40' 33", long. 105° 29' 07". Transmitter: Approx. 0.5-mi. SE of the Squaw Mountain Radio Relay Station, Evergreen. Ownership: William R. Greenwood, Larry E. Elam-Floyd, gen. partners, 5% each; Broadcast Enterprises Inc., ltd. partner, 90%. BEI ownership: N. Richard Miller, pres., 20%; remainder undisclosed. BEI has interest in applications for Ch. 54 Avalon & Ch. 68 Novato, CA. Represented (legal): McFadden, Evans & Sill. Represented (engineering): Communications Engineering Services. BPCT-860212KK.

**Denver (Ch. 50)**—New, Denver Communications Ltd., 1225 E. Fifth St., Winston-Salem, NC 27101. Phone: 919-722-0272. 5000-kw max. visual, 500-kw max. aural. Antenna: 2000-ft. above av. terrain, 666-ft. above ground, 8916-ft. above sea level, lat. 39° 54' 44", long. 105° 17' 35". Transmitter: Approx. 1.7-mi. SW of Eldorado Springs, atop Eldorado Mountain. Ownership: David H. Wagner, gen. partner, 10%; David H. Wagner, ltd. partner, 90%. Wagner has interest in licensee of WMHU(TV) Belmont, NC; permittee of Ch. 36 Charleston, SC; applications for Ch. 54 Avalon, CA; Ch. 68 Arlington, TX. Represented (legal): Reddy, Begley & Martin. Represented (engineering): Lawrence Behr Assoc. Inc. BPCT-860212KI.

**Denver (Ch. 50)**—New, Gali Communications Inc., 539 S. Clarkson St., Denver 80209. Phone: 303-722-2328. 5000-kw max. visual, 500-kw max. aural. Antenna: 967-ft. above av. terrain, 190-ft. above ground, 7710-ft. above sea level, lat. 39° 43' 49", long. 105° 14' 59". Transmitter: KRMA-TV/KUVD(FM)/KCFR(FM) transmitter site, atop Lookout Mountain, SW of Golden. Ownership: Carmen Gali, pres., Carmen Lapp, secy., 10% each; Hispanic FM Bcstrs., a Ltd. Partnership, 76%; Maria Teresa Cardenes, 4%. HFMB ownership: Francisco F. Firmat, gen. partner, 19.6%; Oscar Nunez, gen. partner, 5%; R. E. Graham, ltd. partner, 21.4%; A. C. Hernandez, ltd. partner, 17.1%; A. Max Hernandez, Mary Firmat Head, ltd. partners, 8.6% each; 7 other ltd. partners, each with less than 5%. Principals of HFMB

have similar interest in applications for Ch. 54 Avalon, CA & FM in San Clemente, CA. Represented (legal): Pepper & Corazzini. Represented (engineering): Mullaney Engineering Inc. BPCT-851230KE.

**Denver (Ch. 50)**—New, Lomas De Oro Bcstg. Corp., 3000 Chandler Blvd., Burbank, CA 91505. Phone: 818-848-3922. 5000-kw max. visual, 500-kw max. aural. Antenna: 962-ft. above av. terrain, 190-ft. above ground, 7710-ft. above sea level, lat. 39° 43' 47", long. 105° 14' 59". Transmitter: Colorow Hill, 2.5-mi. SW of Golden. Ownership: Theresa E. Romero, pres.-secy.-treas., 100%. Represented (legal): Paul, Hastings, Janofsky & Walker. Represented (engineering): Silliman & Silliman. BPCT-860212KO.

**Denver (Ch. 50)**—New, Stanly Group Bcstg. Inc., Box 21472, Greensboro, NC 27420. Phone: 919-378-0533. 5000-kw max. visual, 500-kw max. aural. Antenna: 1500-ft. above av. terrain, 746-ft. above ground, 8266-ft. above sea level, lat. 39° 43' 50", long. 105° 14' 59". Transmitter: Colorow Hill, 2-mi. SW of Golden. Ownership: Danella D. Davis, pres.; Lee D. Andrews, secy.-treas., 100%. Andrews has interest in permittee of Ch. 36 Charleston, SC & applications for Ch. 54 Avalon, CA & Ch. 39 Paradise, NV. Represented (legal): McCarthy, Roeder, Durrette & Davenport. Represented (engineering): Larkin & Assoc. BPCT-860212KH.

**Denver (Ch. 50)**—New, Urban Minority Bcstg. Institute Inc., 740 Capitol Life Center, 1600 Sherman St., Denver 80203. Phones: 202-293-3860; 303-831-4443. 5000-kw max. visual, 500-kw max. aural. Antenna: 327-ft. above av. terrain, 296-ft. above ground, 5842-ft. above sea level, lat. 39° 40' 31", long. 104° 52' 22". Transmitter: E. Iloff Ave. & Parker Rd., Denver. Ownership: James W. Robnett, pres., James Hawthorne, v.p., 16.9% each; Betty J. Robnett, secy.; Virginia M. Romero, treas., 6.5%; Theresa M. Jones, John E. Robnett, Patricia A. Padia, 16.6% each; Fred Patterson, 9.9%. Represented (engineering): Vir James, P. C. Broadcast Engineering Consultants. BPCT-860212KF.

**Fort Collins (Ch. 22)**—New, Eagle 22 Ltd., 3412 Terry Ridge Rd., Fort Collins 80524. Phone: 303-484-4736. 5000-kw max. visual, 500-kw max. aural. Antenna: 1408-ft. above av. terrain, 235-ft. above ground, 7315-ft. above sea level, lat. 40° 32' 59", long. 105° 11' 48". Transmitter: Horsetooth Mountain, Fort Collins. Ownership: J. W. Welsh, 23%; Paul Meacham, gen. partner, 10%; N. B. (Barry) & Rilla Shuler, ltd. partners, 5% each; Carolyn Banowetz, ltd. partner, 2%. Welsh has interest in Cablewest Corp., cable television company; will dispose of interest in if application is granted. Represented (legal): Reddy, Begley & Martin. Represented (engineering): Scott Baxter & Assoc. BPCT-830218KL; Doc. 83-779; FCC 86R-26. Initial Decision of Administrative Law Judge Joseph P. Gonzalez 11-8-85 proposed grant. Review Board 4-15-86 proposed grant.

**Fort Collins (Ch. 22)**—New, Fort Collins Telecasters, a Partnership, 7540 Unita Place, Englewood 80112. Phone: 303-773-8702. 2500-kw max. visual, 250-kw max. aural. Antenna: 1410-ft. above av. terrain, 207-ft. above ground, 7327-ft. above sea level, lat. 40° 32' 58", long. 105° 11' 48". Transmitter: Horsetooth Mountain, Fort Collins. Ownership: John D. Manning, gen. partner; undisclosed ltd. partners. Represented (legal): Sells & Gregory. Represented (engineering): Oscar Leon Cuellar (Denver, CO). BPCT-830218KM; Doc. 83-777; FCC 86R-26. Initial Decision of Administrative Law Judge Joseph P. Gonzalez 11-8-85 proposed denial. Review Board 4-15-86 proposed denial.

**Lamar (Ch. 12)**—New, Carl M. Fisher, RR 1, 110 Harvard Rd., Port Matilda, PA 16870. Phone: 814-288-2138. 1.5-kw max. visual, 0.15-kw max. aural. Antenna: 400-ft. above av. terrain, 400-ft. above ground, 4170-ft. above sea level, lat. 38° 02' 09", long. 102° 36' 07". Transmitter: KSEC(FM) transmitter site, 3-mi. S of Lamar. Ownership: Carl M. Fisher, 100%. Fisher is applicant for Ch. 9 Flagstaff, AZ; Ch. 21 Minden, LA; Ch. 18 Laurel, MS; Ch. 4 Manteo, NC; Ch. 36 Sioux Falls, SD; Ch. 29 Charleston, WV. BPCT-870331K5.

**Longmont (Ch. 25)**—New, Colorado Bcstrs., Box 984, Little Rock, AR 72203. Phone: 501-753-5338. 5000-kw max. visual. Antenna: 1089-ft. above av. terrain, 1020-ft. above ground, 6075-ft. above sea level, lat. 40° 05' 48", long. 104° 53' 59". Transmitter: KYOU(FM) transmitter site, 2-mi. WSW of Frederick city center. Ownership: Jimmy C. Cowser, George S. Flinn Jr., gen. partners, 50% each. Represented (legal): Southmayd, Powell & Taylor. BPCT-870529KM.

**Longmont (Ch. 25)**—New, Echonet Corp., 2500 S. Raritan, Englewood 80110. Phone: 303-526-1039. 250-kw max. visual. Antenna: 156-ft. above av. terrain, 162-ft. above ground, 5361-ft. above sea level, lat. 40° 14' 24", long. 105° 03' 19". Transmitter: KCDC(FM) transmitter site, 2.75-mi. NE of Longmont. Ownership: Charles Ergen, pres., 40%; David M. Drucker, 20%; Candy M. Ergen, secy.-treas., 40%. Drucker & Charles Ergen have interest in permittee of Ch. 59 Denver, CO. EC is permittee of LPTVs & applicant for Ch. 33 Anchorage, AK; Ch. 20 Billings, MT; new FM Odessa, TX. Represented (legal): David Silverman. BPCT-870529LI.

**Longmont (Ch. 25)**—New, John R. Powley, 1536 Logan Ave., Altoona, PA 16602. Phone: 814-944-8571. 40-kw max. visual, 1-kw max. aural. Antenna: Minus 26-ft. above av. terrain, 200-ft. above ground, 5265-ft. above sea level, lat. 39° 54' 48", long. 105° 17' 32". Transmitter: El Dorado Mountain, 1.6-mi. SW of El Dorado. Ownership: John R. Powley, 100%. Powley is licensee of WHGM(FM) Bellwood, PA; permittee of Ch. 62 Presque Isle, ME; WIIM-TV Iron Mountain, MI; KBSC-TV Helena, MT; KIID-TV Huron, SD; KIUI-TV Logan, UT. BPCT-870331K8.

Florida

**Bradenton (Ch. 66)**—New, Bradenton Broadcast Television Co. Ltd., 515 First Ave. E., Bradenton 34208. Phone: 813-747-2879. 5000-kw max. visual. Antenna: 1158-ft. above av. terrain, 1148-ft. above ground, 1223-ft. above sea level, lat. 27° 50' 32", long. 82° 15' 46". Transmitter: 5.5-mi. N of Balm. Ownership: Anna Flenoy Rogers, gen. partner, 100%. Represented (legal): Robert J. Buenzle. Represented (engineering): Jules Cohen & Assoc. BPCT-870731LB.

## TV Applications—Florida

**Bradenton (Ch. 66)**—New, Channel 66 of Bradenton Inc., 301 48th Terrace, NW, Plantation 33317. Phone: 305-584-7019. 5000-kw max. visual. 500-kw max. aural. Antenna: 734-ft. above av. terrain, 724-ft. above ground, 794-ft. above sea level, lat. 27° 27' 35", long. 82° 18' 55". Transmitter: 1.1-mi. S of intersection of Hwys. 64 & 675. Ownership: Leonard R. Harris, pres., Veronica M. Harris, secy.-treas., 50% each; T. Randolph Buck, dir. Harris has interest in ETV application for Ch. 29 Ocala, FL. Represented (legal): Wiley, Rein & Fielding. BPCT-870331PR.

**Bradenton (Ch. 66)**—New, DeSto Bcstg. Inc., 1960 Landings Blvd., Suite 307, Sarasota 33581. Phone: 813-922-7548. 5000-kw max. visual. Antenna: 1161-ft. above av. terrain, 1148-ft. above ground, 1223-ft. above sea level, lat. 27° 50' 32", long. 82° 15' 46". Transmitter: WXFL(TV) transmitter site, 15001 Boyette Rd., Riverview. Ownership: Danford L. Sawyer Jr., chmn.-pres.-treas., 100%. Represented (legal): Pepper & Corazzini. Represented (engineering): Bromo Communications Inc. BPCT-870731LD.

**Bradenton (Ch. 66)**—New, Florida Manatee TV Broadcast Assoc., 7423 Standing Boy Rd., Columbus, GA 31904. Phone: 404-476-5248. 5011-kw max. visual. Antenna: 1509-ft. above av. terrain, 1501-ft. above ground, 1576-ft. above sea level, lat. 27° 50' 32", long. 82° 15' 46". Transmitter: WXFL(TV) transmitter site, NE 1/4 of section 25, True 30 S. R 20 E, 5.8-mi. N of Balm. Ownership: Wallace R. Walls Sr., gen. partner; J. Andrew Sugg & William B. McCarter, ltd. partners. Represented (legal): Baraff, Koerner, Olender & Hochberg. Represented (engineering): D. L. Markey & Assoc. Inc. BPCT-870806LP.

**Bradenton (Ch. 66)**—New, Gulf Coast Bcstg. Ltd., 3309 Aileen St., Tampa 33607. Phone: 813-876-4609. 5000-kw max. visual. Antenna: 805-ft. above av. terrain, 815-ft. above ground, 825-ft. above sea level, lat. 27° 42' 38", long. 82° 25' 12". Transmitter: SW of intersection of 12th St. SE & College Ave., Ruskin. Ownership: Gulf Coast Bcstg. Ltd. Partnership, 70%; Manuel Lanz, 20%; Ana Lanz, Alfredo Monroy, 5% each. Represented (legal): Cohen & Berfield. Represented (engineering): R. L. Hoover. BPCT-870730KL.

**Bradenton (Ch. 66)**—New, Gulf Coast Telecasters Ltd. Partnership, 4139 Saltwater Blvd., Tampa 33615. Phone: 813-885-9969. 5000-kw max. visual. Antenna: 1164-ft. above av. terrain, 1148-ft. above ground, 1293-ft. above sea level, lat. 27° 50' 32", long. 82° 15' 46". Transmitter: NE 1/4 of section 25, True 30 S, R 20 E, 3.75-mi. SE of Riverview. Ownership: Associated Communications of Florida Inc., 80%; Gulf Coast Telecasters Corp., 20%. ACFI ownership: Associated Communications Corp., 100%. GCTC ownership: Monroe E. Berkman, 100%. Represented (legal): Fleischman & Walsh. Represented (engineering): du Treil-Rackley. BPCT-870731LO.

**Bradenton (Ch. 66)**—New, Joyner Communications Ltd. Partnership, 400 E. Buffalo Ave., Suite 106, Tampa 33603. Phone: 813-237-1659. 5000-kw max. visual. Antenna: 1164-ft. above av. terrain, 1151-ft. above ground, 1227-ft. above sea level, lat. 27° 50' 32", long. 82° 15' 46". Transmitter: WXFL(TV) transmitter site, 18-mi. SE of Tampa. Ownership: Arthenia L. Joyner, gen. partner, 100%. Represented (engineering): Hatfield & Dawson. BPCT-870731LC.

**Bradenton (Ch. 66)**—New, Renee Marie Kramer, 658 Lamplighter Court, Eau Claire, WI 54703. Phone: 715-839-0955. 5000-kw max. visual, 500-kw max. aural. Antenna: 1164-ft. above av. terrain, 1148-ft. above ground, 1223-ft. above sea level, lat. 27° 50' 32", long. 82° 15' 46". Transmitter: WXFL(TV) transmitter site, 15001 Boyette Rd., Riverview. Ownership: Renee Marie Kramer, 100%. Represented (engineering): Lyle Robert Evans. BPCT-870731KV.

**Bradenton (Ch. 66)**—New, Manatee Television Inc., 301 Hwy. 41 S, Ruskin 33570. Phone: 813-645-5512. 5000-kw max. visual. Antenna: 1210-ft. above av. terrain, 1220-ft. above ground, 1227-ft. above sea level, lat. 27° 40' 57", long. 82° 29' 24". Transmitter: S of Cockroach Bay Rd., 1.2-mi. W of US 41. Ownership: Norman B. Hart Jr., pres.-secy.-treas., 51%; Paul Hoffman, v.p., 41.5%; Eloise Bacon, v.p., 5%; Louise Johnson, v.p., 2%. Represented (legal): David L. Hill. Represented (engineering): Robert L. Purcell Assoc. Inc. BPCT-870731LA.

**Bradenton (Ch. 66)**—New, McDaniel Bcstg. Partners, 4013 Pearl Ave., Tampa 33611. Phone: 813-831-5162. 5000-kw max. visual. Antenna: 1233-ft. above av. terrain, 1230-ft. above ground, 1305-ft. above sea level, lat. 27° 50' 32", long. 82° 15' 46". Transmitter: WXFL(TV) transmitter site, 15001 Boyette Rd., Riverview. Ownership: Carlo B. McDaniel & Mary S. McDaniel, gen. partners, 50% each. C. B. McDaniel has interest in WWZE(FM) Central City, PA. Represented (legal): Schwartz, Woods & Miller. Represented (engineering): Arthur K. Peters. BPCT-870731KY.

**Bradenton (Ch. 66)**—New, Skylight Bcstg. Inc., 1087 Peppertree Dr., Sarasota 34242. Phone: 813-359-2250. 5000-kw max. visual. Antenna: 1161-ft. above av. terrain, 1148-ft. above ground, 1223-ft. above sea level, lat. 27° 50' 32", long. 82° 15' 46". Transmitter: 3.9-mi. ESE of Riverview. Ownership: Pauline Zlotolow, pres., 100%; Steve Zlotolow, v.p.; Marsha Worthington, secy.; Ian Zlotolow, treas. Represented (legal): Christopher Smallwood. Represented (engineering): Communications Engineering Services. BPCT-870312KX.

**Destin (Ch. 64)**—New, Airwave Media Ltd., Box 1362, Islamorada 33036. 20-kw max. visual, 2-kw max. aural. Antenna: 200-ft. above av. terrain, 200-ft. above ground, 201-ft. above sea level, lat. 30° 23' 38", long. 86° 29' 55". Transmitter: W of 154 Park Lane. Ownership: Philip A. Campolo, 100%. Campolo is applicant for Ch. 62 Hammond, LA; Ch. 25 Tupelo, MS; Ch. 4 Manteo, NC; Ch. 31 Elk City, OK; Ch. 12 Alpine, TX. BPCT-8703315K.

**Destin (Ch. 64)**—New, Emerald Coast Bcstg., 884 Hwy. 98 E, Suite 102, Destin 32541. Phone: 904-837-0555. 2750-kw max. visual. Antenna: 426-ft. above av. terrain, 420-ft. above ground, 472-ft. above sea level, lat. 30° 30' 51", long. 86° 13' 12". Transmitter: 1.25-mi. WNW of Portland, 1.06-mi. NW of Rte. 20. Ownership: James Harvey Tipler & Bruce Kuersten, gen. partners, 50% each. Represented (legal): Keck, Mahin & Cate. Represented (engineering): Lohnes & Culver. BPCT-870610KQ.

**Destin (Ch. 64)**—New, William F. Parrish Jr., Rte. 2, Box 1360, Fruitland Park, FL 32371. Phone: 904-787-9223. 513-kw max. visual, 77-kw max. aural. Antenna: 239-ft. above av. terrain, 246-ft. above ground, 266-ft. above sea level, lat. 30° 25' 26", long. 86° 39' 17". Transmitter: 1.8-mi. E of Hulburt Airport, 660 Lovejoy Rd., Fort Walton Beach. Ownership: William F. Parrish Jr., 100%. Represented (legal): Baraff, Koerner, Olender & Hochberg. BPCT-870331PT.

**Destin (Ch. 64)**—New, Sharon S. Smith, 4961 Lochraven Dr., Winston-Salem, NC 27104. Phone: 919-760-2005. 15.85-kw max. visual, 3.16-kw max. aural. Antenna: 287-ft. above av. terrain, 292-ft. above ground, 297-ft. above sea level, lat. 30° 23' 53", long. 86° 35' 39". Transmitter: Santa Rosa Island. Ownership: Sharon S. Smith, 100%. Represented (legal): Thomas L. Root. BPCT-870330KY.

**Fort Walton Beach (Ch. 58)**—New, Clement S. Ross, 326 Spring Dr., Yalaha 32797. Phone: 904-324-3696. 5000-kw max. visual, 500-kw max. aural. Antenna: 450-ft. above av. terrain, 450-ft. above ground, 495-ft. above sea level, lat. 30° 23' 08", long. 86° 24' 07". Transmitter: 1600-ft. N of Miracle Strip Pkwy., 1-mi. W of Walton County line. Ownership: Clement S. Ross, 100%. Represented (legal): Baraff, Koerner, Olender & Hochberg. BPCT-8703317L.

**Fort Walton Beach (Ch. 35)**—New, Jerome Swain, 834 Alliegood Ave., Tallahassee 32303. Phone: 904-386-5519. 15.85-kw max. visual, 3.16-kw max. aural. Antenna: 287-ft. above av. terrain, 297-ft. above ground, 297-ft. above sea level, lat. 30° 23' 53", long. 86° 35' 39". Transmitter: Santa Rosa Island, Fort Walton Beach. Ownership: Jerome Swain, 100%. Represented (legal): Thomas L. Root. BPCT-870330KU.

**Inverness (Ch. 64)**—New, Meredith Corp., 1716 Locust St., Des Moines, IA 50336. Phone: 515-284-3000. 3236-kw max. visual, 646-kw max. aural. Antenna: 1000-ft. above av. terrain, 981-ft. above ground, 1056-ft. above sea level, lat. 28° 56' 53", long. 82° 23' 03". Transmitter: 8-mi. NNW of Inverness. Ownership: See Group Ownership of TV Stations. Represented (engineering): Hammett & Edison. BPCT-870827KE. Granted 10-24-86. **Note:** Remanded 6-25-87.

**Key West (Ch. 8)**—New, DelMar Communications Inc., 100 E. Shore Dr., Key Largo 33037. Phone: 714-837-9803. 100-kw max. visual, 10-kw max. aural. Antenna: 532-ft. above av. terrain, 533-ft. above ground, 537-ft. above sea level, lat. 24° 40' 35", long. 81° 30' 41". Transmitter: Cudjoe Key, 17.5-mi. ENE of Key West International Airport. Ownership: Antoinette Estevez Scott, pres.-v.p.-secy.-treas., 100%. Represented (legal): Gammon & Grange. Represented (engineering): Leonard R. Harris. BPCT-850920KI. Initial Decision of Administrative Law Judge John Frysiak 10-6-87 proposed denial. **Note:** Application was for Ch. 3, allocation changed to Ch. 8. Revised technical data not available at press-time.

**Key West (Ch. 8)**—New, Hispanic Keys Bcstg. Corp., 3450 Eagle Ave., Key West 33040. Phone: 305-296-8781. 100-kw max. visual, 10-kw max. aural. Antenna: 573-ft. above av. terrain, 569-ft. above ground, 573-ft. above sea level, lat. 24° 39' 33", long. 81° 32' 07". Transmitter: Sugarloaf Key, 18.2-mi. ENE of Key West. Ownership: Charles P. Curry Jr., pres., C. Michael Curry, v.p.-secy.-treas., 50% each. Represented (legal): Esbensen & Powell. Represented (engineering): Kessler & Gehman Assoc. Inc. BPCT-850917KF; Doc. 86-34; FCC 87D-35. Initial Decision of Administrative Law Judge John Frysiak 10-6-87 proposed grant. **Note:** Application was for Ch. 3, allocation changed to Ch. 8. Revised technical data not available at press-time.

**Key West (Ch. 8)**—New, Ernest A. Vendrell, 14801 Palmetto Palm Cove, Miami Lakes 33014. Phone: 305-825-6723. 100-kw max. visual, 10-kw max. aural. Antenna: 591-ft. above av. terrain, 587-ft. above ground, 591-ft. above sea level, lat. 24° 40' 35", long. 81° 30' 41". Transmitter: WFYN(FM) transmitter site, 0.9-mi. N of Hwy. 1, Cudjoe Key. Ownership: Ernest A. Vendrell, 100%. Vendrell has interest in application for new FM in Miami, FL. Represented (engineering): Sterling Communications Inc. BPCT-850918KE. Initial Decision of Administrative Law Judge John Frysiak 10-6-87 proposed denial. **Note:** Application was for Ch. 3, allocation changed to Ch. 8. Revised technical data not available at press-time.

**Key West (Ch. 8)**—New, Constance J. Wodlinger, 6439 Wenonga Rd., Mission Hills, KS 66208. 100-kw max. visual, 10-kw max. aural. Antenna: 713-ft. above av. terrain, 714-ft. above ground, 710-ft. above sea level, lat. 24° 40' 35", long. 81° 30' 41". Transmitter: WKYN(FM) transmitter site, Cudjoe Key, near Key West. Ownership: Constance J. Wodlinger, 100%. Wodlinger has interest in licensee of KOSHU Houston, TX; WCJX(FM) Miramar, FL; KCLD(AM) & KZZC(FM) Leavenworth, KS; is permittee of Ch. 24 Steamboat Springs, CO & applicant for LPTVs & FM station. Represented (engineering): Robert L. Purcell Assoc. Inc. BPCT-850920KE. Initial Decision of Administrative Law Judge John Frysiak 10-6-87 proposed denial. **Note:** Application was for Ch. 3, allocation changed to Ch. 8. Revised technical data not available at press-time.

**Key West (Ch. 22)**—New, Conch Republic Television Inc., Box 15585, Plantation 33317. Phone: 305-584-7019. 716.1-kw max. visual, 71.6-kw max. aural. Antenna: 500-ft. above av. terrain, 501-ft. above ground, 505-ft. above sea level, lat. 24° 40' 35", long. 81° 30' 41". Transmitter: Cudjoe Key, 17.5-mi. NE of Key West Airport. Ownership: Laurie Demma, pres.-v.p.-secy.-treas., 100%. BPCT-870331LV.

**Key West (Ch. 22)**—New, Penny Drucker, 5275 Hatch Dr., Evergreen, CO 80439. Phone: 303-674-8596. 5000-kw max. visual, 500-kw max. aural. Antenna: 571-ft. above av. terrain, 570-ft. above ground, 571-ft. above sea level, lat. 24° 40' 26", long. 81° 31' 10". Transmitter: 1-mi. N of Rte. 1 on W side of Cudjoe Key. Ownership: Penny Drucker, 100%. Drucker is applicant for new FMs in Aspen & Grand Junction, CO; Richmond, VA; has interest in LPTVs. Represented (legal): Cole, Raywid & Braverman. BPCT-8703319K.

**Key West (Ch. 22)**—New, Hartke Communications Corp., Leesburg Pike, Falls Church, VA 22043. Phone: 703-734-2810. 1122-kw max. visual, 112.2-kw max. aural. Antenna: 312-ft. above av. terrain, 312-ft. above ground, 313-ft. above sea level, lat. 24° 39' 25", long. 81° 32' 18". Transmitter: WAIL-FM transmitter site, 0.25-mi. N of mile marker 19, US 1.



Ownership: Jan Hartke, Vance Hartke, Keith Hartke, Wayne Hartke, Paul Hartke, dirs., 20% each. HCC is applicant for new FMs in Rockledge, FL; Goodlettsville, TN; Christiansburg & Ruckersville, VA. Represented (engineering): Moffet, Larson & Johnson Inc. BPCT-870212KJ.

**Miami (Ch. 33)**—New, Orbis Television Stations Ltd. Partnership, 432 Park Ave. S, 14th Floor, New York, NY 10016. Phone: 212-685-6699. 5000-kw max. visual, 500-kw max. aural. Antenna: 924-ft. above av. terrain, 927-ft. above ground, 931-ft. above sea level, lat. 25° 57' 59", long. 80° 12' 33". Transmitter: 210th St. at N. W. 3rd Ave., Andover. Ownership: Brian T. Byrne, gen. partner, 10%; Ethan J. Podell, Robert L. Turner, John C. Ranck, Ltd. partners, 10% each; Orbis Communications Inc., ltd. partner, 60%. OCI ownership undisclosed. OCI is TV programmer. Represented (legal): Santarelli, Smith, Kraut & Carroccio. Represented (engineering): Lechman & Johnson. **Note:** Application is mutually exclusive with renewal application for WBFS-TV Miami, FL. BPCT-870102KE.

**Miami (Ch. 35)**—New, Coral Way Bcstg. Ltd., 1861 S.W. 36th Ave., Miami 33145. Phone: 305-577-0700. 5000-kw max. visual, 500-kw max. aural. Antenna: 1806-ft. above av. terrain, 1798-ft. above ground, 1806-ft. above sea level, lat. 25° 30' 36", long. 80° 28' 25". Transmitter: Section 31, T56S, R39E, near Modello. Ownership: Ofelia Tabares Fernandez, gen. partner, 20%; Carlos Salman, Ltd. partner, 50%; Sixto L. Ferro, Ltd. partner, 25%; Pedro A. Martin, Ltd. partner, 5%. Represented (engineering): Michael J. Wilhelm. BPCT-840921KN. Initial Decision of Administrative Law Judge Walter C. Miller 12-18-85 proposed denial. Review Board 4-27-87 proposed denial.

**Miami (Ch. 35)**—New, Cuban-American Ltd., 3105 S.W. 104th Court, Miami 33165. Phone: 305-221-6172. 5000-kw max. visual, 500-kw max. aural. Antenna: 1788-ft. above av. terrain, 1788-ft. above ground, 1798-ft. above sea level, lat. 25° 36' 02", long. 80° 28' 28". Transmitter: NE of intersection of Eureka Dr. & Krome Ave., Miami. Ownership: Cuban-American Bcstg. Co., gen. partner, 20%; Latin American Bcstg. Co., Ltd. partner, 80%. CABCO ownership: Mirtha Orue Muller, pres., 100%. LABC ownership: Marcos A. Rodriguez, pres., 71.19%; Carlye Yarbrough, secy.-treas., 11.18%; Aida Morossini, 6.65%; MESBIC Financial Corp. of Dallas & Manuel Jara, 3.33% each; Juan Hernandez, 2.99%; Dennis Roberts, 1.33%. LABC is licensee of KESS(FM), Fort Worth, TX. Rodriguez is applicant for new AM in Carrollton, TX. Represented (engineering): Robert L. Purcell Assoc. Inc. BPCT-840921KE. Initial Decision 12-18-85 proposed denial. Review Board 4-27-87 proposed denial.

**Miami (Ch. 35)**—New, Adib Eden Sr., 440 E. 13th St., Hialeah 33010. Phone: 305-884-4000. 5000-kw max. visual, 500-kw max. aural. Antenna: 618-ft. above av. terrain, 606-ft. above ground, 618-ft. above sea level, lat. 25° 36' 16", long. 80° 34' 16". Transmitter: SE corner of S.W. 168th St. & S.W. 237th Ave., rural Dade County. Ownership: Adib Eden Sr., 100%. Eden has interest in application for new FM in Glendale, AZ. Eden also has interest in foreign-language broadcast production company. Represented (legal): McCampbell & Young. Represented (engineering): James E. Price. BPCT-840921KM. Initial Decision 12-18-85 proposed denial. Review Board 4-27-87 proposed denial.

**Miami (Ch. 35)**—New, First Latin Women Bcstg. Inc., 1030 S.W. 44th Ave., Miami 33134. Phone: 305-448-3762. 5000-kw max. visual, 500-kw max. aural. Antenna: 1015-ft. above av. terrain, 1018-ft. above ground, 1021-ft. above sea level, lat. 25° 33' 54", long. 80° 19' 10". Transmitter: Approx. 1.4-mi. SE of intersection of Old Cutler Rd. & Franjo Rd., approx. 2.2-mi. SE of Cutler Ridge. Ownership: Diana Madero, pres., 100%. Represented (legal): Stambler & Rini. Represented (engineering): Lohnes & Culver. BPCT-840921KU. Initial Decision 12-18-85 proposed denial. Review Board 4-27-87 proposed denial.

**Miami (Ch. 35)**—New, Grace Bcstg. Network Inc., 10446 S.W. 127th Place, Miami 33186. Phone: 305-386-5076. 5000-kw max. visual, 500-kw max. aural. Antenna: 1000-ft. above av. terrain, 996-ft. above ground, 1008-ft. above sea level, lat. 25° 34' 00", long. 80° 28' 10". Transmitter: Hainlin Mill Dr. & S.W. 172nd St., Goulds. Ownership: Non-profit corp. Palmira Lozada, pres.; Caroline Tucker, v.p.; Ruth E. Rivera, secy.-treas. Represented (legal): Baraff, Koerner, Olender & Hochberg. Represented (engineering): Pathfinders Ltd. BPCT-840921KS. Initial Decision 12-18-85 proposed denial. Review Board 4-27-87 proposed denial.

**Miami (Ch. 35)**—New, Lamar Communications Inc., 3050 Biscayne Blvd., No. 501, Miami 33137. Phone: 305-576-7973. 5000-kw max. visual, 500-kw max. aural. Antenna: 807-ft. above av. terrain, 807-ft. above ground, 812-ft. above sea level, lat. 25° 36' 13", long. 80° 34' 12". Transmitter: 11-mi. WNW of Homestead; approx. 0.3-mi. S of Grossman Dr. Ownership: Christina Bruce, pres., 100%. Represented (legal): Matthew L. Leibowitz. Represented (engineering): Lechman & Johnson. BPCT-840921KK. Initial Decision 12-18-85 proposed denial. Review Board 4-27-87 proposed denial.

**Miami (Ch. 35)**—New, Miami Bcstg. Inc., 3628 S.W. 112th Ave., Miami 33165. Phone: 305-553-5657. 5000-kw max. visual, 500-kw max. aural. Antenna: 730-ft. above av. terrain, 728-ft. above ground, 737-ft. above sea level, lat. 25° 34' 28", long. 80° 29' 51". Transmitter: Redland Rd. between Quail Roost Dr. & Hainlin Dr., near Princeton. Ownership: Maria E. Figueroa, pres.-secy., 100%. Represented (engineering): Louis R. DuFreil. BPCT-840921KI. Initial Decision 12-18-85 proposed denial. Review Board 4-27-87 proposed denial.

**Miami (Ch. 35)**—New, Miami Latino Bcstg. Corp., 5900 S.W. 73rd St., No. 101, Miami 33143. Phone: 305-666-1624. 5000-kw max. visual, 500-kw max. aural. Antenna: 1174-ft. above av. terrain, 1166-ft. above ground, 1174-ft. above sea level, lat. 25° 36' 16", long. 80° 34' 14". Transmitter: 168th St. & 228th Ave., Miami. Ownership: Jose M. Molina, pres.-treas., 25%; Nilia Fajardo Christen; Kevin McMahan, 75%. Represented (legal): Mullin, Rhyne, Emmons & Topel. Represented (engineering): Moffet, Larson & Johnson. BPCT-840921KJ. Initial Decision of Administrative Law Judge Walter C. Miller 12-18-85 proposed grant. Review Board 4-27-87 proposed grant.

**Miami (Ch. 35)**—New, Miami 35 Corp., 2001 N.W. 7th St., No. 1001, Miami 33125. Phone: 305-559-7413. 5000-kw max. visual, 500-kw max. aural. Antenna: 526-ft. above av. terrain, 527-ft. above ground, 535-ft. above sea level, lat. 25° 46' 23", long. 80° 25' 17". Transmitter: WSUA(AM) transmitter site, Miami. Ownership: Herbert Espino, pres.-treas. & Antonio Dieguez, v.p.-secy., 50% each. Represented (legal): Mutino & Root. Represented (engineering): Robert L. Littler II. BPCT-840921KF. Initial Decision 12-18-85 proposed denial. Review Board 4-27-87 proposed denial.

**Miami (Ch. 35)**—New, Minority Bcstg. Corp. Inc., 825 N.E. 79th St., Miami 33138. Phone: 305-757-3726. 5000-kw max. visual, 500-kw max. aural. Antenna: 1810-ft. above av. terrain, 1808-ft. above ground, 1818-ft. above sea level, lat. 25° 34' 30", long. 80° 25' 27". Transmitter: S.W. 147th Ave. & 208th St., Princeton. Ownership: William L. Lattimore, pres., 51%; Federico Dumenigo, v.p., 20%; Josephine S. Lattimore, secy.-treas., 8%; H. Kirkpatrick, 10%; Orlanda Dumenigo & Edna Mingo, 5% each; Mark Krasnow, 1%. Represented (engineering): Richard K. Kunzer. BPCT-840921KT. Initial Decision 12-18-85 proposed denial. Review Board 4-27-87 proposed denial.

**Miami (Ch. 35)**—New, Range Communications, a Ltd. Partnership, 5727 N.W. 17th Ave., Miami 33142. Phone: 305-691-4343. 5000-kw max. visual, 500-kw max. aural. Antenna: 1473-ft. above av. terrain, 1469-ft. above ground, 1478-ft. above sea level, lat. 25° 32' 52", long. 80° 28' 35". Transmitter: 4-mi. W of Princeton. Ownership: Athalie Range, gen. partner, 30%; Joseph H. Kanter, Ltd. partner, 70%. Kanter is chmn. of the National Conference on Citizenship, applicant for ITFS stations. Represented (legal): Kenkel, Barnard & Edmundson. Represented (engineering): Alan S. Gruber. BPCT-840921KR. Initial Decision 12-18-85 proposed denial. Review Board 4-27-87 proposed denial.

**Miami (Ch. 35)**—New, Spanish Bcstg. Corp., 1450 Madruja Ave., Suite 305, Miami 33141. Phone: 305-666-7606. 4909-kw max. visual, 491-kw max. aural. Antenna: 880-ft. above av. terrain, 880-ft. above ground, 888-ft. above sea level, lat. 25° 32' 24", long. 80° 28' 07". Transmitter: 17107 S.W. 248th St., Princeton. Ownership: Remedios Diaz, chmn.-pres., Irela Saumat, exec. v.p.-treas., Mercedes M. Ferre, v.p.-asst. secy., & Manuela Ley, secy., 25% each. Represented (engineering): Raymond Goudreau. BPCT-840921KP. Initial Decision 12-18-85 proposed denial. Review Board 4-27-87 proposed denial.

† **Ocala (Ch. 29 ETV)**—New, Cultural Arts TV Assoc. Inc., 630 US Hwy. 1, Suite 403, North Palm Beach 33408. Phone: 305-863-5605. 5000-kw max. visual, 500-kw max. aural. Antenna: 1959-ft. above av. terrain, 1936-ft. above ground, 2016-ft. above sea level, lat. 29° 10' 27", long. 82° 33' 48". Transmitter: 4.35-mi. N of Atlantic Coast Railroad tracks, 1.7-mi. W of Levy-Marion County line, Romeo. Represented (legal): Cara Ebert Cameron, dir. Cameron has interest in WRCC(FM) Cape Coral, FL. BPET-860922KH.

† **Ocala (Ch. 29 ETV)**—New, Florida ETV of Marion County Inc., 1120 SW 19th St., Boca Raton, FL 33432. Phone: 305-368-9993. 1358-kw max. visual. Antenna: 759-ft. above av. terrain, 856-ft. above ground, 696-ft. above sea level, lat. 29° 21' 32", long. 82° 19' 53". Transmitter: Hwy. 346, 4.3-mi. W of intersection of Hwy. 316 & 329. Ownership: Non-profit corp. Dr. William Henkel, pres.; Graham W. Watt, v.p.; Leonard R. Harris, treas. Represented (legal): Wiley, Rein & Fielding. BPET-860801KW.

† **Ocala (Ch. 29 ETV)**—New, Gospel Horizons Corp., 324 W. Manito St., Miami Beach 33139. Phone: 305-538-4511. 869-kw max. visual, 87-kw max. aural. Antenna: 542-ft. above av. terrain, 529-ft. above ground, 619-ft. above sea level, lat. 29° 06' 45", long. 82° 04' 23". Transmitter: 6.3-mi. SE of Ocala, 1.3-mi. W of Rtes. 301 & 441. Ownership: Non-profit corp. Dr. Garth R. Thompson, pres.-v.p.-treas. Represented (legal): Baraff, Koerner, Olender & Hochberg. Represented (engineering): Arthur K. Peters. BPET-860922KN.

**Orange Park (Ch. 25)**—New, Clay Television Inc., Box 1431, Orange Park, FL 32073. Correspondence, c/o Thomas L. Root, 2120 L St. NW, Washington, DC 20037. 2060.63-kw max. visual, 206.06-kw max. aural. Antenna: 496-ft. above av. terrain, 549-ft. above ground, 574-ft. above sea level, lat. 30° 04' 27", long. 81° 48' 23". Transmitter: 0.3-mi. SE of intersection of SR 739 & SR 209, Middleburg. Equipment, Harris. Plant, \$669,573; quarterly operating, \$102,900. Ownership: Charles R. Fellows, pres. & Richard C. Fellows, 12.5% each; Joanne N. Thompson, v.p.; Joan J. Bazley, secy.; Leonora Leano, treas.; Napoleon Leano, William S. Bazley & W. Raleigh Thompson, 25% each. Represented (legal): Thomas L. Root. Represented (engineering): Kessler & Gehman Assoc. BPCT-801010KE. CP granted 7-9-85. **Note:** Remanded by U.S. Court of Appeals.

**Orlando (Ch. 27)**—New, Central Florida Television Ltd., 8006 Rowan Court, Orlando, FL 32819. Phone: 305-352-1577. 5000-kw max. visual, 500-kw max. aural. Antenna: 943-ft. above av. terrain, 867-ft. above ground, 1052-ft. above sea level, lat. 28° 28' 22", long. 81° 38' 24". Transmitter: Hwy. 545, 14.8-mi. WSW of Orlando. Ownership: Valentine Productions Inc., gen. partner & Charles W. Jordan, Ltd. partner, 50% each. VP ownership: Marita Valentine Sapp, pres. Jordan has interest in permittee of KUTV(TV) Salem, OR. Represented (legal): Verner, Liipfert, Bernhard, McPherson & Hand. Represented (engineering): Sterling Communications Inc. BPCT-850320LD.

**Orlando (Ch. 27)**—New, Florida Television Co., 7838 Redgate Circle, Houston, TX 77071. Phone: 713-721-1773. 5000-kw max. visual, 500-kw max. aural. Antenna: 1606-ft. above av. terrain, 1575-ft. above ground, 1715-ft. above sea level, lat. 28° 30' 04", long. 81° 37' 21". Transmitter: 1100-ft. SW of intersection of Mann Rd. & Davenport Rd., near Harlem Heights. Ownership: Aprille J. Meek, pres.-treas., 51%; Mable Butler, v.p.-secy., 49%. Represented (legal): Roy F. Perkins Jr. Represented (engineering): William B. Carr & Assoc. BPCT-850320LM.

**Orlando (Ch. 27)**—New, Highland Communications Ltd., 801 N. Magnolia Ave., Orlando 32802. Phone: 305-898-5920. 5000-kw max. visual, 500-kw max. aural. Antenna: 1610-ft. above av. terrain, 1572-ft. above ground, 1717-ft. above sea level, lat. 28° 29' 43", long. 81° 41' 40". Transmitter: 6.1-mi. SE of Clermont, 1.4-mi. E of Hwy. 27. Ownership: Carmen S. Reid, gen. partner, 10%; John T. Rutledge, Ltd. partner, 20%; Richard T. Adams Jr.,

## TV Applications—Florida

Robert W. Anthony Jr., Russell W. Divine, Ladd H. Fassett & Robert J. Pleus Jr., Ltd. partners, 14% each. Rutledge has interest in applications for AMs in East Naples, FL & Pleasure Ridge Park, KY. Represented (legal): Cohen & Berfield. Represented (engineering): Jules Cohen & Assoc. BPCT-850320LA.

**Orlando (Ch. 27)**—New, Emily Laforett, Box 568, Summerfield, FL 32691. Phone: 904-245-8078. 5000-kw max. visual, 500-kw max. aural. Antenna: 434-ft. above av. terrain, 400-ft. above ground, 535-ft. above sea level, lat. 28° 23' 34", long. 81° 29' 06". Transmitter: Lake Willis Dr., Orlando. Ownership: Emily Laforett, gen. partner, 51%; Daniel Cordova, gen. partner, 49%. Represented (engineering): Richard T. Alexander. BPCT-850214KE.

**Orlando (Ch. 27)**—New, Magic City Bcstg. Inc., c/o Fausto Sanchez, 151 Crandon Blvd. No. 531, Key Biscayne, FL 33149. Phone: 305-361-7831. 5000-kw max. visual, 500-kw max. aural. Antenna: 1800-ft. above av. terrain, 1756-ft. above ground, 1916-ft. above sea level, lat. 28° 28' 58", long. 81° 45' 46". Transmitter: W side of Lake Louisa, approx. 1.3-mi. SSE of South Clermont & approx. 1.3-mi. E of State Hwy. 561, near Orlando. Ownership: Fausto Sanchez, 50%; Ernesto Gonzalez-Chavez, 35%; Ana Gonzalez, 10%; Shirley Boykin Austin, 5%. Represented (legal): Paul, Hastings, Janofsky & Walker. Represented (engineering): Charles I. Gallagher. BPCT-850320KU.

**Orlando (Ch. 27)**—New, Marlin Bcstg. of Central Florida Inc., 126 E. Jefferson St., Orlando 32801. 5000-kw max. visual, 500-kw max. aural. Antenna: 1605-ft. above av. terrain, 1615-ft. above ground, 1715-ft. above sea level, lat. 28° 28' 04", long. 81° 38' 14". Transmitter: Hwy. 545, 0.5-mi. S of McKinney Rd., Windermere. Ownership: Carol A. Surles, pres.; Carolyn M. Fennell, v.p.; Jean B. Raffa, secy.; Paula Stewart, treas.; Paulette Clark, M. Jean Butler & Elisabeth Stuart, 14.2857% each. Represented (legal): Sanford, Adams, McCullough & Beard. Represented (engineering): Raymond A. Goudreau. BPCT-850319KF.

**Orlando (Ch. 27)**—New, Orlando Television Partners, 3348 Edgewater Dr., Orlando, FL 32804. Phone: 305-422-8191. 5000-kw max. visual, 500-kw max. aural. Antenna: 1599-ft. above av. terrain, 1616-ft. above ground, 1716-ft. above sea level, lat. 28° 28' 15", long. 81° 45' 36". Transmitter: 2-mi. SE of South Clermont. Ownership: Mary L. Demetree, 25%; Barbara C. Roper, 20%; Martha Walton, 15%; Jeanette S. Austin, 10%; Deborah R. Sawruk, 5%, all gen. partners. Roper has interest in AM & FM stations. Represented (legal): Tierney & Swift. Represented (engineering): Martin Shuey. BPCT-850320KK.

**Orlando (Ch. 27)**—New, Orlando TV Partners Inc., 5921 Westbury Dr., Orlando 32082. 5000-kw max. visual, 500-kw max. aural. Antenna: 1693-ft. above av. terrain, 1661-ft. above ground, 1801-ft. above sea level, lat. 28° 30' 05", long. 81° 37' 21". Transmitter: SW 1/4 of NE 1/4, Sec. 9, R. 27E, T. 23S, Winter Garden. Ownership: Amanda Hogue, pres. & Royce Walden, v.p., 10% each; Phillip A. Rubin, asst. secy. & Robert A. Bednarek, 40% each. Bednarek has interest in application for new FM in Micanopy, FL. Represented (legal): Schwartz, Woods & Miller. Represented (engineering): Rubin, Bednarek & Assoc. Inc. BPCT-850320LI.

**Orlando (Ch. 27)**—New, Orlando 27 Inc., 108 E. Central Blvd., Orlando 32802. Phone: 305-423-8571. 5000-kw max. & 2665-kw horizontal visual, 500-kw max. & 266.5-kw horizontal aural. Antenna: 1616-ft. above av. terrain, 1600-ft. above ground, 1716-ft. above sea level, lat. 28° 26' 29", long. 81° 33' 17". Transmitter: Near Windermere, 0.2-mi. SW of Hwy. 535, 3.5-mi. NW of intersection with Hwy. 4. Ownership: Roger P. Valladares, pres.; Georgina S. McEwan & Antonio Orizondo, v.p.s.; Geraldine F. Thompson, secy.; Rebecca Randall, treas.; Buell G. Duncan III, Zoila Hiribarne, Dan Honeywell, H. David Luff, Mel R. & Rafael E. Martinez, John S. McEwan II, Alzo Reddick, Clay Townsend & Council Wooten Jr., 10% each. Represented (legal): Seymour P. Chase. Represented (engineering): Silliman & Silliman. BPCT-850320KX.

**Orlando (Ch. 27)**—New, Reece Assoc. Ltd., 22 E. Pine St., Orlando 32801. Phone: 305-423-7560. 5000-kw max. visual, 500-kw max. aural. Antenna: 1606-ft. above av. terrain, 1794-ft. above ground, 1949-ft. above sea level, lat. 28° 29' 21", long. 81° 46' 13". Transmitter: Avalon Claypit Rd., Clermont. Ownership: R. A. Communications. Marsha D. M. Reece, pres. & gen. partner, 95%; Rudolph Reece Jr., v.p., 5%. Represented (legal): Wilner & Scheiner. Represented (engineering): Andrus & Assoc. Inc. BPCT-850320KR.

**Orlando (Ch. 27)**—New, Sunshine TV 27 Inc., 5013 Shoshone St., Orlando 32819. Phone: 305-351-2825. 5000-kw max. visual, 500-kw max. aural. Antenna: 1906-ft. above av. terrain, 1911-ft. above ground, 2016-ft. above sea level, lat. 28° 28' 04", long. 81° 38' 14". Transmitter: Hwy. 545, 0.5-mi. S of McKinney Rd., Windermere. Ownership: Katie Adams, Michela A. English, Donald R. Quartel Jr. & Marcia L. Watts. Represented (legal): Wood, Lucksinger & Epstein. BPCT-850320KN.

**Orlando (Ch. 65)**—New, Metro Bcstg. Inc., 201 E. Pine St., Room 1200, Orlando 32802. 5000-kw max. visual, 500-kw max. aural. Antenna: 1387-ft. above av. terrain, 1456-ft. above ground, 1500-ft. above sea level, lat. 28° 18' 26", long. 80° 54' 48". Transmitter: Desaret Ranches of Florida Inc., Star Rte. 1250, 11.5-mi. W of Cocoa. Ownership: Arthur E. Grindie, pres.; J. W. Hickman, v.p.; William C. Coleman Jr., secy.; J. Charles Gray, Jay E. Shenck, David L. Peoples & Joel H. McKinnon, 14.29% each. Represented (legal): Reddy, Begley & Martin. Represented (engineering): Kessler & Gehman Assoc. Inc. BPCT-820707KE.

**Orlando (Ch. 65)**—New, Rainbow Bcstg. Co., c/o Esperanza Rey-Mehr, 831 Turdock Blvd., Orlando 32817. 5000-kw max. visual, 473-kw max. aural, 1527-ft. above av. terrain, 1493-ft. above ground, 1558-ft. above sea level, lat. 28° 34' 51", long. 81° 04' 32". Transmitter: 3.4-mi. NNE of Bithlo. Equipment, RCA. Ownership: Joseph Rey, 85%; Leticia Jaramillo, 10%; Esperanza Rey-Mehr, 5%, all partners. Represented (legal): Kirkland & Ellis. Represented (engineering): Pathfinders Ltd. (Silver Spring, MD). BPCT-820909KF.

**Tequesta (Ch. 25)**—New, G & I Ltd., 2601 Biscayne Blvd., Miami 33137. Phone: 305-576-6333. 2500-kw max. visual, 400-kw max. aural. Antenna: 515-ft. above av. terrain, 525-ft. above ground, 530-ft. above sea level, lat. 26° 55' 18", long. 80° 12' 37". Transmitter: 3-mi.

WSW of Tpk. & Hwy. 706. Ownership: Michelle S. Goldstein, gen. partner, 51%; Ann Iles, gen. partner, 49%. Represented (legal): Cohn & Marks. Represented (engineering): Robert H. Ruark. BPCT-841129KS. Initial Decision of Administrative Law Judge Edward J. Kuhlmann 7-11-86 proposed denial.

**Tequesta (Ch. 25)**—New, Martin Telecommunications Inc., 7955 Biscayne Point Circle, Miami Beach 33141. Phone: 305-866-5968. 5000-kw max. visual, 500-kw max. aural. Antenna: 1423-ft. above av. terrain, 1420-ft. above ground, 1449-ft. above sea level, lat. 27° 07' 19", long. 80° 23' 20". Transmitter: 7-mi. WSW of Palm City. Ownership: Betty Heister, pres.-secy.-treas., 100%. Represented (legal): Fletcher, Heald & Hildreth; technical consultant, Lohnes & Culver. BPCT-841129KR. Initial Decision of Administrative Law Judge Edward J. Kuhlmann 7-11-86 proposed grant.

**Tequesta (Ch. 25)**—New, Triple J Properties, Box 3489, Tequesta 33458. Phone: 305-744-2359. 5000-kw max. visual, 501-kw max. aural. Antenna: 1423-ft. above av. terrain, 1420-ft. above ground, 1449-ft. above sea level, lat. 27° 07' 19", long. 80° 23' 20". Transmitter: 7.3-mi. SW of Palm City. Ownership: Sandra Corr Jordan, pres.-treas., 51%; Teresa M. Corr, v.p., 24.5%; Elena F. de Gostic, secy., 24.5%. Represented (legal): Bechtel & Cole; technical consultant, Smith & Powstenko. BPCT-841129KL. Initial Decision 7-11-86 proposed denial.

**Tequesta (Ch. 25)**—New, Rodriguez-Barnett & Assoc. Ltd., 4597 St. Andrews Rd., Pine Tree Country Club, Boynton Beach 33436. Phone: 305-737-1666. 5000-kw max. visual, 500-kw max. aural. Antenna: 993-ft. above av. terrain, 982-ft. above ground, 1010-ft. above sea level, lat. 27° 04' 50", long. 80° 33' 45". Transmitter: 7-mi. NW of Indiantown. Ownership: Maureen S. Barnett, Jose L. & Margaret T. Rodriguez, gen. partners, 33.33% each. Represented (legal): Frederick B. H. Bartlett. Represented (engineering): Advanced Video Technology Inc. BPCT-841129KU. Initial Decision 7-11-86 proposed denial.

**Tequesta (Ch. 25)**—New, Tequesta Partners Ltd. Partnership, 855 Rutherford Dr., Jackson, MS 39206. Phone: 601-366-7129. 5000-kw max. visual, 500-kw max. aural. Antenna: 1491-ft. above av. terrain, 1490-ft. above ground, 1519-ft. above sea level, lat. 27° 07' 12", long. 80° 23' 42". Transmitter: 8-mi. W of junction of Hwys. 710 & 76, Stuart. Ownership: William H. Dilday Jr., gen. partner, 10%; Ruth Sperling, gen. partner, 2.5%; Thomas F. Carney Jr., Ltd. partner, 87.5%. Dilday has interest in permittee of WOCT Albany, GA; application for Ch. 53 Tulsa, OK; new FM in Boston, MA & CPs & applications for LPTV. Represented (engineering): Raymond A. Goudreau. BPCT-841129KI.

**Tequesta (Ch. 25)**—New, Tequesta Television Inc., 3601 S.W. 117th Ave., No. 302, Miami 33175. Phone: 305-554-8006. 5000-kw max. visual, 500-kw max. aural. Antenna: 1423-ft. above av. terrain, 1420-ft. above ground, 1449-ft. above sea level, lat. 27° 07' 19", long. 80° 23' 20". Transmitter: 7.3-mi. SW of Palm City. Ownership: Brenda Skipper, pres.-treas., 80%; Silvia Salinas, 20%. Represented (legal): Matthew L. Leibowitz; consulting engineer, Louis R. du Treil. BPCT-841129KE. Initial Decision 7-11-86 proposed denial.

**Tequesta (Ch. 25)**—New, Zephyr Bcstg. Corp., 221-C-2 Pine Hov Circle, Lake Worth 33463. Phone: 305-439-2970. 5000-kw max. visual, 500-kw max. aural. Antenna: 1889-ft. above av. terrain, 1882-ft. above ground, 1905-ft. above sea level, lat. 26° 56' 40", long. 80° 19' 06". Transmitter: 2-mi. E of intersection of Hwys. 706 & 710, 13-mi. W of Jupiter. Ownership: Ana R. Avello, pres.-treas., 4%; Michael J. Wilhelm, asst. secy.; Pamela R. Jones, 20%; remainder unassigned. Wilhelm has interest in applications for new FM in Bonita Springs & Micanopy, FL. Represented (legal): Verner, Lipfert, Bernhard, McPherson & Hand. Represented (engineering): Rubin, Bednarek & Assoc. BPCT-841129KP. Initial Decision 7-11-86 proposed denial.

**Winter Park (Ch. 65)**—New, Winter Park Communications Inc., Box 2302, Winter Park 32790. Phone: 305-843-4600. 2145-kw max. visual, 214.3-kw max. aural. Antenna: 1490-ft. above av. terrain, 1462-ft. above ground, 1527-ft. above sea level, lat. 28° 34' 51", long. 82° 04' 32". Transmitter: 2.5-mi. NE of Bithlo. Ownership: John F. Lowndes, 40%; Lester Mandel, 20%; Hector Alcade, 20%; Hal H. Kauter & James E. Russell, 10% each. Represented (legal): Robert J. Berenzle. Represented (engineering): du Treil-Rackley. BPCT-820909KV. Note: Mutually exclusive with Orlando Ch. 65 applications.

## Georgia

**Augusta (Ch. 54)**—New, Augusta 54 Bcstg. Co., c/o Howard Myrick, 240 Chestnut St. SW, Atlanta 30314. Phone: 404-681-3080. 4517-kw max. visual, 451.7-kw max. aural. Antenna: 1121-ft. above av. terrain, 1506-ft. above ground, 1882-ft. above sea level, lat. 33° 24' 29", long. 81° 50' 36". Transmitter: Pine Log Rd., Beech Island. Ownership: Howard Myrick, gen. partner, 10%; Felker W. Ward, ltd. partner, 40%; Randall L. Rader, ltd. partner, 40%; Norma Crowder, ltd. partner, 10%. Represented (legal): Schnader, Harrison, Segal & Lewis. Represented (engineering): Andrus & Assoc. Inc. BPCT-830705KI. Initial Decision of Administrative Law Judge Edward Luton 9-27-85 proposed grant. Review Board 5-20-86 proposed grant.

**Augusta (Ch. 54)**—New, Independent Masters Ltd., 4170 Sunrise Trail, Atlanta, GA 30349. Phone: 404-892-0017. 916-kw max. visual, 91.6-kw max. aural. Antenna: 1500-ft. above av. terrain, 1560-ft. above ground, 1907-ft. above sea level, lat. 33° 25' 15", long. 81° 50' 19". Transmitter: Approx. 0.3-mi. E of Pine Log Rd., approx. 0.4-mi. N of intersection with U.S. 278, near Beech Island. Equipment: RCA. Ownership: Henry P. Elliott, gen. partner, 20%; Juanita Parks, gen. partner, 10%; Shirley L. Hook, ltd. partner, 70%. Represented (legal): Seymour M. Chase. Represented (engineering): A. D. Ring & Assoc. BPCT-830701KF. Initial Decision of Administrative Law Judge Edward Luton 9-27-85 proposed denial. Review Board 5-20-86 proposed denial.

**Brunswick (Ch. 21)**—New, Coastal Com Inc., Box 659, Clermont, FL 32711. Phone: 904-394-3453. 5000-kw max. visual, 500-kw max. aural. Antenna: 1510-ft. above av. terrain, 1511-ft. above ground, 1514-ft. above sea level, lat. 30° 56' 08", long. 81° 45' 12". Transmitter: 3.5-mi. NE of intersection of Hwy. 100 & Old National Hwy. Ownership: Richard L. Huff, pres., 51%; Andrew B. Sloan, v.p. & secy., 49%. BPCT-861216IL.

**Brunswick (Ch. 21)**—New, DHA Bcstg. Inc., 142A, Viola Rd., Hilton Head Island, SC 29928. Phone: 803-681-6660. 5000-kw max. visual, 500-kw max. aural. Antenna: 1545-ft. above av. terrain, 1544-ft. above ground, 1548-ft. above sea level, lat. 30° 57' 13", long. 81° 44' 19". Transmitter: 0.8-mi. W of Woodbine. Ownership: Dorothy H. Aranda, pres.-treas., 100%; Pablo Aranda, v.p.; Phillip Lyman, secy. D. Aranda owns permittee of new FM Bluffton, SC. Represented (engineering): W. Lee Simmons & Assoc. Inc. BPCT-8612169K.

**Brunswick (Ch. 21)**—New, Ocean Corp., 522 Old Mission Rd., Brunswick 31520. Phone: 912-265-0393. 3000-kw max. visual, 300-kw max. aural. Antenna: 1046-ft. above av. terrain, 1042-ft. above ground, 1094-ft. above sea level, lat. 31° 09' 17", long. 81° 57' 52". Transmitter: 1.5-mi. E of Hickox. Ownership: James L. Wiggins, Joseph Roberts, gen. partners, 50% each. Wiggins has interest in new FM. Represented (engineering): Bromo Communications Inc. BPCT-861020KI.

**Dalton (Ch. 23)**—New, Dalton Television Assoc. Ltd., 3084 Mercer University Dr. NE, Suite 105, Atlanta 30341. Phone: 404-451-1985. 5000-kw max. visual, 500-kw max. aural. Antenna: 1517-ft. above av. terrain, 477-ft. above ground, 2507-ft. above sea level, lat. 34° 57' 39", long. 85° 22' 29". Transmitter: Hwy. 157, 1.5-mi. SSW of Lookout Mountain. Ownership: Jess M. Jimenez, gen. partner, Lowell Jackson & William E. Mallon, ltd. partners, 33.33% each. Represented (legal): Verner, Lipfert, Bernhard, McPherson & Hand. Represented (engineering): James E. Price. BPCT-850815KO; Doc. 85-362; FCC 87D-19. Initial Decision of Administrative Law Judge John M. Frysiak 5-11-87 proposed grant.

**Dalton (Ch. 23)**—New, Southern Television Inc., Box 684, Collegedale, TN 37315. Phone: 615-396-3525. 5000-kw max. visual, 500-kw max. aural. Antenna: 1528-ft. above av. terrain, 1208-ft. above ground, 2433-ft. above sea level, lat. 35° 01' 20", long. 85° 04' 32". Transmitter: White Oak Mountain, at S end of Bowen Trail, SW of Collegedale. Ownership: Olsen Perry, pres.-treas., 98%; Eric Graham, v.p.-secy., 2%. Represented (legal): Donald E. Martin; technical director, Eric Graham. BPCT-850816KG. Initial Decision of Administrative Law Judge John M. Frysiak 5-14-87 proposed denial.

**Perry (Ch. 58)**—New, Perry Television Inc., 115 Lovely Lane, Perry 31069. Phone: 912-987-1968. 5000-kw max. visual, 500-kw max. aural. Antenna: 1587-ft. above av. terrain, 1525-ft. above ground, 1895-ft. above sea level, lat. 32° 20' 00", long. 83° 36' 25". Transmitter: 2.1-mi. SW of Klondike. Ownership: Quentin C. Harvey, pres., Veronica D. Ingram, secy.-treas., 40% each; Alexander L. Dy, Lorna Cabasares, 10% each. Represented (legal): Seymour M. Chase. Represented (engineering): Andrus & Assoc. Inc. BPCT-870317KH.

**Perry (Ch. 58)**—New, Radio Perry, Box 980, Perry 31069. 756-kw max. visual, 75.6-kw max. aural. Antenna: 326-ft. above av. terrain, 272-ft. above ground, 712-ft. above sea level, lat. 32° 33' 20", long. 83° 44' 14". Transmitter: 0.9-mi. NE of Hwy. 95. Ownership: Lowell L. Register, 100%; Janice J. Register, secy.-treas. RPI is licensee of WPGA-AM-FM Perry, GA. Represented (legal): Ward & Mendelsohn. BPCT-870317KI.

**Perry (Ch. 58)**—New, RSO Bcstg., Box 6794, Huntsville, TX 77340. Phone: 409-295-4348. 5000-kw max. visual, 500-kw max. aural. Antenna: 651-ft. above av. terrain, 452-ft. above ground, 917-ft. above sea level, lat. 32° 26' 28", long. 83° 55' 31". Transmitter: 0.5-mi. SE of city limits on Old Perry Rd. & Hwy. 120. Ownership: Richard S. Ohendalski, 100%. BPCT-861216IT.

## Hawaii

**Hilo (Ch. 14)**—New, King Bcstg. Co., Box 24525, 333 Dexter N. Seattle, WA 98124. Phone: 206-448-5555. 10-kw max. visual. Antenna: Minus 305-ft. above av. terrain, 236-ft. above ground, 1164-ft. above sea level, lat. 19° 43' 02", long. 155° 08' 13". Transmitter: KGMD-TV, KWXX(FM) transmitter site, 58 Manoaalana Place, Hilo. Ownership: King Bcstg. Co., 100%. See Group Ownership of TV Stations. Represented (legal): Fletcher, Heald & Hildreth. BPCT-870508KX.

**Walluku (Ch. 21)**—New, Minority Bcstrs., 5 Garden St., Auburn, MA 01501. Phone: 617-832-6895. 4.2-kw max. visual, 0.42-kw max. aural. Antenna: 5908-ft. above av. terrain, 47-ft. above ground, 10,027-ft. above sea level, lat. 20° 42' 40", long. 156° 15' 34". Transmitter: Kolekole Hill, Haleakala Crater, approx. 20-mi. SE of Walluku. Ownership: Mike Evans, 100%. Represented (engineering): Dan J. Mahoney. BPCT-840618KY.

## Idaho

**Caldwell (Ch. 9)**—New, Cascade Bcstg. Group Ltd., 777 Campus Commons Dr., Sacramento, CA 95825. Phone: 916-929-5000. 160-kw visual, 33.5-kw aural. Antenna: 2748-ft. above av. terrain, 295-ft. above ground, 7341-ft. above sea level, lat. 43° 45' 18", long. 116° 05' 52". Transmitter: Deer Point community antenna site, 10.75-mi. NNE of Boise. Equipment, Harris. Plant, \$647,352; quarterly operating, \$129,295. Ownership: Edward R. Stolz II, gen. partner, 75%; Thomas M. Steljes, gen. partner, 25%. Stolz owns KROQ(AM), Burbank & KWOD(FM), Sacramento, CA & applicant for new FM in Desert Hot Springs, CA. Steljes is radio announcer. Represented (legal): Gardner, Carton & Douglas. BPCT-820216KH. Initial Decision of Administrative Law Judge Byron E. Harrison 4-10-85 proposed denial. Review Board 10-15-85 proposed denial. FCC denied 6-4-86.

**Caldwell (Ch. 9)**—New, TRC Communications Inc., Box 731, Corvallis, OR 97339. 155-visual, 24-kw aural. Antenna: 2737-ft. above av. terrain, 293-ft. above ground, 7339-ft. above sea level, lat. 43° 45' 18", long. 116° 05' 52". Transmitter: Deer Point Peak, Shafer Butte, approx. 10-mi. NE of Boise. Equipment, NEC. Ownership: Don Smullin, 100%. D. Smullin owns KLOO(AM) & KFAT(FM), Corvallis & KPRB-AM-FM, Redmond, OR. Represented (legal): Wiley, Rein & Fielding. Represented (engineering): Pathfinders Limited (Far Rockaway, NY). BPCT-820216KF. Initial Decision of Administrative Law Judge Byron E. Harrison 4-10-85 proposed grant. Review Board 10-15-85 proposed denial. FCC granted 6-4-86.

## Illinois

**Chicago (Ch. 44)**—New, Monroe Communications Corp., c/o Robert L. Haag, 201 N. Wells St., Chicago, IL 60606. Phone: 312-372-4884. 4260-kw max. & 1050-kw horizontal visual, 500-kw max. & 123-kw horizontal aural. Antenna: 1420-ft. above av. terrain, 1456-ft. above ground, 2049-ft. above sea level, lat. 41° 53' 55.5", long. 87° 37' 23". Transmitter: Hancock Bldg., 875 N. Michigan Ave. Ownership: Robert L. Haag, pres., 36%; Howard N. Gilbert, v.p.-secy., 15%; Arthur R. Velasquez & Wayne J. Fickinger, v.p.s., 10% each; Manfred Steinfeld, 7.336%; Milton Podolsky, 7.3332%; A. R. Umans, 7.3332%; Talmadge L. Hill & Ruth M. Rothstein, 2% each; Leslie M. Fishman & Calvin I. Leibovitz, 1.5% each. Haag & Gilbert have interest in WGYY(AM), Charlotte & WTKG(AM), Wyoming, MI. Velasquez has interest in applicant for new AM in Chicago, IL, to be divested upon grant of this application. Represented (legal): Bechtel & Cole. Represented (engineering): Carl T. Jones Assoc. Note: Application is mutually exclusive with renewal application of WSNS-TV Chicago. BPCT-821101KH.

**Danville (Ch. 68)**—New, CMM Inc., c/o Mike Miller, 215 Lantana Rd., Crossville, TN 38555. Phone: 615-484-6798. 812.83-kw max. visual, 81.283-kw max. aural. Antenna: 511-ft. above av. terrain, 552-ft. above ground, 1192-ft. above sea level, lat. 40° 08' 52", long. 87° 46' 20". Transmitter: At tower 8-mi. NW of Danville heading 277.2°T. Ownership: Mike Miller, 100%. BPCT-830217KN.

**Danville (Ch. 68)**—New, George E. Gunter, 650 N. Bolton St., Jacksonville, TX 75766. Phone: 214-586-2162. 1000-kw max. visual, 100-kw max. aural. Antenna: 511-ft. above av. terrain, 552-ft. above ground, 1192-ft. above sea level, lat. 40° 08' 52", long. 87° 46' 20". Transmitter: WIAI(FM) tower, Danville. Ownership: George E. Gunter, 100%. Gunter is applicant for new FM in Jacksonville, TX & several LPTV stations. BPCT-830328KH.

**Peoria (Ch. 59)**—New, Peoria Bcstg. Co., 2104 West Moss, Peoria 61604. Phone: 309-673-3529. 2800-kw visual. Antenna: 1302-ft. above av. terrain, 1216-ft. above ground, 1979-ft. above sea level, lat. 40° 40' 26", long. 89° 25' 07". Transmitter: 9-mi. E of Greater Peoria Airport. Ownership: Phyllis O. Markley & Donald L. Markley, gen. partners, 50% each. Represented (engineering): Markley & Assoc. Inc. BPCT-870331L2. xH2†indiana

**Salem (Ch. 58)**—New, Family Group Bcstg. Ltd. VII, 540 W. Kennedy Blvd., Suite 1031, Tampa, FL 33609. Phone: 502-451-5310. 5000-kw max. visual, 500-kw max. aural. Antenna: 1306-ft. above av. terrain, 962-ft. above ground, 1922-ft. above sea level, lat. 38° 22' 02", long. 85° 50' 05". Transmitter: Bald Knob Rd., 4.5-mi. from New Albany. Ownership: March S. Chapman & James E. Booker Jr., gen. partners; Thomas B. Watson, ltd. partner; percentages undisclosed. Represented (legal): McFadden, Evans & Sill. Represented (engineering): Lyle Robert Evans. BPCT-870827KF.

**Salem (Ch. 58)**—New, J. R. Bcstg., Hwy. 56 E, Salem, IN 47617. Phone: 812-853-3010. 107-kw max. visual, 10.7-kw max. aural. Antenna: 393-ft. above av. terrain, 307-ft. above ground, 1197-ft. above sea level, lat. 38° 35' 59", long. 86° 05' 17". Transmitter: WSLM-FM transmitter site, Salem reservoir, Rte. 60. Ownership: Don H. Martin Jr. Represented (legal): Baraff, Koerner, Olender & Hochberg. Represented (engineering): Robert L. Purcell Assoc. Inc. BPCT-870331K1.

**Salem (Ch. 58)**—New, James T. Ledford, RR 3, Box 157, Salem 47167. Phone: 812-883-5963. 5000-kw max. visual. Antenna: 833-ft. above av. terrain, 653-ft. above ground, 1522-ft. above sea level, lat. 38° 42' 29", long. 86° 05' 57". Transmitter: W side of Rte. 135, 0.25-mi. NNW of Kossuth. Ownership: James T. Ledford, 100%. Represented (legal): Baker & Hostetter. Represented (engineering): Moffet, Larson & Johnson Inc. BPCT-870827KE.

## Iowa

**Cedar Rapids (Ch. 48)**—New, Cedar Rapids Bcstg., RR 1, Box 203, Stockton, IA 52769-9604. Phone: 319-785-6069. 5000-kw max. visual, 500-kw max. aural. Antenna: 956-ft. above av. terrain, 932-ft. above ground, 1772-ft. above sea level, lat. 42° 04' 51", long. 91° 41' 45". Transmitter: KTOF(FM) transmitter site. Ownership: Denny Workman, 100%. Workman is applicant for Ch. 33 Wichita, KS; Ch. 39 Morton, WA; new FMs in Rancho Mirage, CA; Quincy, FL; Webster, NY; Harrison, OH; Clifton, TX; new AM Greensboro, NC. Represented (engineering): W. Lee Simmons & Assoc. Inc. BPCT-870331PW.

**Cedar Rapids (Ch. 48)**—New, Family Bcstg. Co., 1404 5th Ave. SE, Altoona, IA 50009. Phone: 515-967-6228. 5000-kw max. visual, 500-kw max. aural. Antenna: 465-ft. above av. terrain, 465-ft. above ground, 1281-ft. above sea level, lat. 41° 58' 30", long. 91° 40' 24". Transmitter: KTOF(FM) transmitter site, 5-mi. N of Hiawatha, Hwy. 150. Ownership: Jerry D. Montgomery, pres., Donna L. Montgomery, secy., 48% each; Betty J. Harris, v.p., Peggy Jo Kinden, Karla Schmidt, Opal Montgomery, 1% each. FBCI is permittee of KTVG(TV) Grand Island, NE; KTTW(TV) Sioux Falls, SD; new FM Carlsbad, NM; applicant for Ch. 20 Fort Scott, KS; new FM Brooklyn, IA. Represented (legal): Reddy, Begley & Martin. Represented (engineering): Gary McGlothlen. BPCT-870331QH.

**Newton (Ch. 39)**—New, Robin C. Brandt, 1012 Third St., Juniata, Altoona, PA 16601. Phone: 814-944-6391. 10-kw max. visual, 1-kw max. aural. Antenna: 324-ft. above av. terrain, 273-ft. above ground, 1289-ft. above sea level, lat. 41° 44' 11", long. 93° 01' 12". Transmitter: 1.2-mi. NE of Newton. Ownership: Robin C. Brandt, 100%. Brandt is permittee of Ch. 21 Duluth, MN; KRWL Butte & Ch. 17 Missoula, MT; applicant for Ch. 64 Scranton, PA; Ch. 34 Spokane, WA. BPCT-870331QD.

**Newton (Ch. 39)**—New, Newton Bcstg. Co., 306 Orchard Dr., Marshalltown 50158. Phone: 515-752-8947. 1330-kw max. visual. Antenna: 656-ft. above av. terrain, 623-ft. above ground, 1614-ft. above sea level, lat. 41° 49' 02", long. 92° 55' 11". Transmitter: 4.7-mi. S of Laurel, 7.6-mi. W of Newburg. Ownership: Audrey G. Osmundson, gen. partner, 60%; Dean L. Osmundson, Mark Osmundson, gen. partners, 20% each. Represented (legal): Gardner, Carton & Douglas. Represented (engineering): Communications Engineering Services, P.C. BPCT-870610KL.

## TV Applications—Iowa

**Waterloo (Ch. 22)**—New, Waterloo Television, 1463 Oak Crest, Waterloo 50701. Phone: 319-232-3696. 3357-kw max. visual, 335.7-kw max. aural. Antenna: 820-ft. above av. terrain, 765-ft. above ground, 1724-ft. above sea level, lat. 42° 26' 45", long. 92° 22' 29". Transmitter: 4719 Ansborough Ave. Ownership: William D. Silverson, 100%. Represented (legal): McFadden, Evans & Sill. Represented (engineering): Communications Engineering Corp. BPCT-8612165K.

## Kansas

**Fort Scott (Ch. 20)**—New, Family Bcstg. Co. Inc., 1404 5th Ave. SE, Altoona, IA 50009. Phone: 515-967-6228. 5000-kw max. visual, 500-kw max. aural. Antenna: 765-ft. above av. terrain, 765-ft. above ground, 1685-ft. above sea level, lat. 37° 26' 36", long. 94° 39' 31". Transmitter: Approx. 3-mi. NE of Pittsburg. Ownership: Jerry D. Montgomery, pres., Donna L. Montgomery, secy., 48% each; Betty J. Harris, v.p., Peggy Jo Kinden, Karla Schmidt, Opal Montgomery, 1% each. FBCI is permittee of KTVG(TV) Grand Island, NE; KTTW(TV) Sioux Falls, SD; new FM Carlsbad, NM; applicant for Ch. 44 Cedar Rapids, IA; new FM Brooklyn, IA. BPCT-8703312K.

**Fort Scott (Ch. 20)**—New, Hefty Communications Ltd., 117 Woodland Dr., Cromwell, CT 06416. 5000-kw max. visual, 500-kw max. aural. Antenna: 185-ft. above av. terrain, 298-ft. above ground, 1160-ft. above sea level, lat. 37° 48' 35", long. 94° 42' 22". Transmitter: 640 Kane St. Ownership: Steven Heft, 100%. Heft is permittee of Ch. 44 Salina, KS; applicant for Ch. 22 Tuskegee, AL; Ch. 41 Crockett, TX; Ch. 60 Martinsburg, WV. BPCT-870331LE.

**Fort Scott (Ch. 20)**—New, Courtney Jackson, 4809 Colehern, Baltimore, MD 21229. Phone: 301-624-5310. 5000-kw max. visual, 500-kw max. aural. Antenna: 185-ft. above av. terrain, 174-ft. above ground, 1022-ft. above sea level, lat. 37° 50' 05", long. 94° 39' 58". Transmitter: 640 Kane St., Fort Scott. Ownership: Courtney Jackson, 100%. Represented (engineering): Terry Hodges. BPCT-861230KG.

† **Lakin (Ch. 3 ETV)**—New, Smoky Hills Public Television Corp., 6th & Elm Sts., Bunker Hill 67626. Phone: 913-483-6990. 100-kw max. visual. Antenna: 549-ft. above av. terrain, 533-ft. above ground, 3465-ft. above sea level, lat. 37° 49' 38", long. 101° 06' 35". Transmitter: 8-mi. SE of Lakin. Ownership: Non-profit corp. Dane Britton, chmn.; Carol Gaskamp, secy.; Kenneth F. Gardner, v.p. & gen. mgr. SHPTC is licensee of KOOD(TV) Hays, KS. Represented (engineering): John F. X. Browne & Assoc. Inc. BPET-870212KI.

**Liberal (Ch. 5)**—New, Kansas Bcstg. Systems Inc., Box 817, Hays, 67601. Phone: 913-625-2578. 100-kw max. visual. Antenna: 1007-ft. above av. terrain, 991-ft. above ground, 3920-ft. above sea level, lat. 36° 58' 15", long. 101° 04' 24". Transmitter: 0.75-mi. NNW of Tyrone, OK city limits. Ownership: Ross Beach, pres. 50.6%; Robert E. Schmidt, v.p., 49.3%; Ronald J. Bergamo, Kenneth R. Braum, v.p.s.; Norman W. Jeter, secy. Beach & Schmidt have interest in licensees of KLOE-TV Goodland; KAYS-AM-TV Hays; KWCH-TV Wichita-Hutchinson, KHOK-FM Hoisington, KS; KFEQ(AM) St. Joseph, MO; KCOW(AM) & KAAQ-FM Alliance, KELN-FM North Platt, NE; KVOP(AM) & KATX-FM Plainview, TX. BPCT-870420KF.

**Wichita (Ch. 33)**—New, Wichita Communications, RR 1, Box 203, Stockton, IA 52769-9604. Phone: 319-785-6069. 1981-kw max. visual. Antenna: 449-ft. above av. terrain, 449-ft. above ground, 1802-ft. above sea level, lat. 37° 42' 41", long. 97° 31' 50". Transmitter: Approx. 3-mi. N of Rte. 54, 4.5-mi. NE of Goddard. Ownership: Denny Workman, 100%. Workman is applicant for Ch. 48 Cedar Rapids, IA; Ch. 39 Morton, WA; new FMs in Rancho Mirage, CA; Quincy, FL; Webster, NY; Harrison, OH; Clifton, TX; new AM Greensboro, NC. Represented (engineering): W. Lee Simmons & Assoc. Inc. BPCT-870331PZ.

## Kentucky

**Ashland (Ch. 50)**—New, Calvin Ross, 955 Sylvan Place SW, Atlanta, GA 30303. Phone: 404-758-8696. 5000-kw max. visual, 500-kw max. aural. Antenna: 400-ft. above av. terrain, 440-ft. above ground, 1243-ft. above sea level, lat. 38° 23' 14", long. 82° 39' 49". Transmitter: Muscle Lane & E. Terripan Ridge Rd., Ashland. Ownership: Calvin Ross, 100%. Ross is applicant for Ch. 40 Duncan, OK. Represented (engineering): Terry Hodges. BPCT-861105KV.

**Ashland (Ch. 50)**—New, Harry J. Turner, 626 Confederate Ave., Petersburg, VA 23803. Phone: 301-420-9148. 5000-kw max. visual, 500-kw max. aural. Antenna: 400-ft. above av. terrain, 440-ft. above ground, 1243-ft. above sea level, lat. 38° 23' 14", long. 82° 39' 49". Transmitter: Muscle Lane & E. Terripan Ridge Rd., Ashland. Ownership: Harry J. Turner, 100%. Turner is applicant for Ch. 60 Livingston, TX. Represented (engineering): Terry Hodges. BPCT-861105KP.

**Ashland (Ch. 50)**—New, Video Image Productions Inc., 814 Carter Ave., Ashland 41101. Phone: 609-329-9955. 5000-kw max. visual, 500-kw max. aural. Antenna: 590-ft. above av. terrain, 463-ft. above ground, 1309-ft. above sea level, lat. 38° 23' 51", long. 82° 43' 19". Transmitter: 1.8-mi. NE of Princess. Ownership: P. K. Lim, pres. & Jerry Fleming, v.p., 50% each. Represented (legal): Southmayd, Powell & Taylor. Represented (engineering): Lechman & Johnson. BPCT-870121KM.

**Hartan (Ch. 44)**—New, Living Faith Ministries Inc., Box 151, Vansant, VA 24656. Phone: 703-935-7850. 1000-kw max. visual, 100-kw max. aural. Antenna: 1972-ft. above av. terrain, 470-ft. above ground, 3790-ft. above sea level, lat. 36° 48' 00", long. 83° 22' 36". Transmitter: Fox Knob Mountain. Ownership: Tookland Pentecostal Church. Non-profit, non-stock corp. Buford Smith, pres., Jerry Wilson, secy., Ed Baker, James Hamran, Billy Ray Dotson, Billy J. Keene, Larry Looney, board members. LFM is permittee of Ch. 68 Grundy, VA; applicant for Ch. 40 Bluefield, WV. Represented (legal): Thomas L. Root. BPCT-870331LR.

A-1294

**Murray (Ch. 38)**—New, WML LPTV Co., 1500 Diuguid Rd., Murray 42071. Phone: 502-753-2400. 425.7-kw max. visual, 85.1-kw max. aural. Antenna: 497-ft. above av. terrain, 463-ft. above ground, 1003-ft. above sea level, lat. 36° 38' 09", long. 88° 19' 12". Transmitter: 1500 Diuguid Rd., Murray. Ownership: Sam Parker, 100%. Parker has interest in licensee of WSJP(AM), Murray, KY. Represented (legal): Eugene T. Smith. Represented (engineering): Kelley Stalder. BPCT-850315KG.

**Owensboro (Ch. 48)**—New, Bluegrass Bcstg. Ltd., Box 690851, San Antonio, TX 78249. Phone: 512-691-1521. 5000-kw max. visual, 500-kw max. aural. Antenna: 391-ft. above av. terrain, 346-ft. above ground, 746-ft. above sea level, lat. 37° 44' 38", long. 87° 07' 05". Transmitter: 2920 Yale Place, Owensboro. Ownership: Amanda Kelton, 100%. Kelton is applicant for Ch. 60 Dothan, AL & Ch. 20 Billings, MT. BPCT-861223KG.

**Owensboro (Ch. 48)**—New, Teesha Bcstg. Ltd., 1313 St. James Blvd., Evansville, IN 47714. 5000-kw max. visual, 500-kw max. aural. Antenna: 391-ft. above av. terrain, 346-ft. above ground, 746-ft. above sea level, lat. 37° 44' 38", long. 87° 07' 05". Transmitter: 2920 Yale Place, Owensboro. Ownership: Margaret D'Aoust, 100%. TBL is applicant for Ch. 40 Duncan, OK; Ch. 60 Livingston, TN; Ch. 29 Charleston, WV. BPCT-870331LI.

## Louisiana

**Columbia (Ch. 11)**—New, Woods Communications Group Inc., 3000 Cherry St., Springfield, MO 65804. Phone: 417-862-2727. 316-kw max. visual. Antenna: 1079-ft. above av. terrain, 1036-ft. above ground, 1217-ft. above sea level, lat. 32° 02' 46", long. 92° 09' 54". Transmitter: 1.9-mi. NW of Clarks, Caldwell Parish. Ownership: Charles Woods, pres., 100%; Chris Bence, v.p.; Deborah Corbett, secy.-treas. See Charles Woods in Group Ownership of TV Stations. Woods also owns W04BR(LPTV) Atlanta, GA; W18AB(LPTV) Naples, W33AE(LPTV) Newberry, W07BP(LPTV) Ocala, FL; W13BE(LPTV) Birmingham, WACV(AM) Montgomery, AL; KZZQ(FM) Amarillo, KJBZ(FM) Laredo, TX. Represented (legal): Kenkel, Barnard & Edmundson. Represented (engineering): Cohen & Dippell P.C. BPCT-870904KJ.

**Hammond (Ch. 62)**—New, Airwave Media Ltd., Box 1362, Islamorada, FL 33036. 5000-kw max. visual, 500-kw max. aural. Antenna: 978-ft. above av. terrain, 978-ft. above ground, 988-ft. above sea level, lat. 30° 24' 06", long. 90° 50' 43". Transmitter: 6-mi. S of Walker. Ownership: Philip A. Campolo, 100%. Campolo is applicant for Ch. 64 Destin, FL; Ch. 25 Tupelo, MS; Ch. 4 Manteo, NC; Ch. 31 Elk City, OK; Ch. 12 Alpine, TX. BPCT-8703315K.

**Hammond (Ch. 62)**—New, Mack D. Blair, Box 690851, San Antonio, TX 78249. Phone: 512-697-7254. 5000-kw max. visual, 500-kw max. aural. Antenna: 978-ft. above av. terrain, 978-ft. above ground, 988-ft. above sea level, lat. 30° 24' 06", long. 90° 50' 43". Transmitter: 6-mi. S of Walker. Ownership: Mack D. Blair, 100%. Blair is applicant for Ch. 32 Kansas City, MO. BPCT-870304KF.

**Hammond (Ch. 62)**—New, Florida Parishes TV Ltd., 914 N. Foster, Baton Rouge 70806. Phone: 504-928-3149. 5000-kw max. visual. Antenna: 1394-ft. above av. terrain, 1387-ft. above ground, 1424-ft. above sea level, lat. 30° 29' 54", long. 90° 45' 37". Transmitter: NE 1/4 of section 25, Twp. 6 S, range 4E. Ownership: Louis E. Jenkins, 100%. Represented (legal): Hardy & Popham. Represented (engineering): L. R. du Treil P.E. BPCT-870721KI.

**Hammond (Ch. 62)**—New, Hammond Bcstg. Ltd., 7623 Brook Forest Way, Pensacola, FL 32514. Phone: 205-633-2100. 15.8-kw max. visual, 3.16-kw max. aural. Antenna: 302-ft. above av. terrain, 293-ft. above ground, 318-ft. above sea level, lat. 30° 27' 13", long. 90° 32' 25". Transmitter: Pumpkin Center Rd., Pumpkin Center. Ownership: Edward C. Bowlds, gen. partner, Travis Little, ltd. partner, 50% each. Bowlds has interest in application for Ch. 63 Newton, NJ. Represented (legal): Thomas L. Root. BPCT-870331LG.

**Hammond (Ch. 62)**—New, Ponchartrain Bcstg. Co. Inc., 941 Muller Lane, Ponchatoula 70454. Phone: 504-386-7706. 5000-kw max. visual, 1000-kw max. aural. Antenna: 1920-ft. above av. terrain, 1923-ft. above ground, 2173-ft. above sea level, lat. 30° 55' 24", long. 90° 35' 23". Transmitter: 5-mi. W of Kentwood, S of Rte. 38. Ownership: Milo Neeha Beaver, pres., Willie Grant Jackson, v.p., Keiko Iwasaki Niehaus, secy.-treas., Ernest M. Deiparine, 2nd v.p., Paulina Rovira Kron, 20% each. Represented (legal): Seymour M. Chase. BPCT-870330KT.

**Minden (Ch. 21)**—New, Carl M. Fisher, RD 1, 110 Harvard Rd., Port Matilda, PA 16870. Phone: 814-238-2138. 1000-kw max. visual, 100-kw max. aural. Antenna: 146-ft. above av. terrain, 120-ft. above ground, 340-ft. above sea level, lat. 32° 37' 50", long. 93° 16' 56". Transmitter: KASO-AM-FM transmitter site, Minden. Ownership: Carl M. Fisher, 100%. Fisher is applicant for Ch. 12 Lamar, CO; Ch. 18 Laurel, MS; Ch. 4 Manteo, NC; Ch. 36 Sioux Falls, SD; Ch. 29 Charleston, WV. Represented (legal): Thomas L. Root. BPCT-870121KL.

**Minden (Ch. 21)**—New, John Jones Jr., Box 203, Houghton 71037. Phone: 214-264-3635. 5000-kw max. visual, 500-kw max. aural. Antenna: 166-ft. above av. terrain, 129-ft. above ground, 348-ft. above sea level, lat. 32° 37' 50", long. 93° 16' 56". Transmitter: S. W. 534, NE of Fairgrounds, Minden. Ownership: John Jones Jr., 100%. Represented (engineering): Terry Hodges. BPCT-861105KM.

**Shreveport (Ch. 45)**—New, G & D Communications Inc., 1627 Eye St. NW, Suite 550, Washington, DC 20006. Phone: 202-223-3366. 5000-kw max. visual, 500-kw max. aural. Antenna: 1509-ft. above av. terrain, 1523-ft. above ground, 1703-ft. above sea level, lat. 32° 12' 22", long. 93° 42' 11". Transmitter: 1.5-mi. N of Kingston, 1700-ft. E of Rte. 175. Ownership: Jordan H. Goldman, pres. & Ronald I. Dorozev, v.p., 47.5% each; Nancy Cherry, treas., 5%. GDCl is applicant for Ch. 20 Enid, OK; Ch. 36 Paris, TX. Represented (legal): McFadden, Evans & Sill. Represented (engineering): Communications Engineering Services. BPCT-8612169L.

**Shreveport (Ch. 45)**—New, Shreveport Community Television, 3013 Elm St., Shreveport 71104. Phone: 318-868-3872. 5000-kw max. visual, 500-kw max. aural. Antenna: 1536-ft. above av. terrain, 1505-ft. above ground, 1725-ft. above sea level, lat. 32° 17' 02", long. 93° 45' 00". Transmitter: Frierson Rd., 5-mi. E of Stonewall. Ownership: Dianne Washington, managing partner, Shelly Bell Carter, Terry Taylor, Myrtle Jones, Ramona Martin, partners, 20% each. BPCT-8612161C.

**Shreveport (Ch. 45)**—New, Word of Life Ministries Inc., 4425 Meriweather Rd., Shreveport 71109. Phone: 318-688-4411. 5000-kw max. visual, 500-kw max. aural. Antenna: 2000-ft. above av. terrain, 1923-ft. above ground, 2283-ft. above sea level, lat. 31° 57' 35", long. 93° 41' 14". Transmitter: 2-mi. E of Hwy. 171 & 5-mi. S of Mansfield, E of Trenton. Ownership: Sam Carr, pres., Rebecca Carr, secy., 33.3% each; Craig Giddens, treas.; Robert Ward, 33.3%. Represented (engineering): Robert L. Purcell Associates Inc. BPCT-861029KY.

**Maine**

**Lewiston (Ch. 35)**—New, Kennebec Valley Television Inc., 10 Common St., Waterville 04901. Phone: 207-873-4546. 1000-kw max. visual, 100-kw max. aural. Antenna: 1739-ft. above av. terrain, 1525-ft. above ground, 2055-ft. above sea level, lat. 44° 20' 15", long. 69° 59' 39". Transmitter: W side of Sturtevant Hill Rd., 1.4-mi. N of Hwy. 138, near Winthrop. Ownership: Elie J. Roy, pres., V. Wilson Hickam, v.p. & Clarence Ostalkiewicz, treas., 20% each; Roland G. Fournier, secy. & Joan T. Fournier, 10% each; Judith P. Williams, 20%. Hickam & Roy have interest in applications for LPTVs. Hickam has interest in permittee of W09BE East Millinocket, ME. Represented (legal): Mahn, Franklin & Goldenberg. Represented (engineering): Robert L. Purcell Assoc. Inc. BPCT-850724KH. Initial Decision of Administrative Law Judge Edward J. Kuhlmann 8-18-86 proposed grant. Review Board 2-12-87 proposed grant.

**Lewiston (Ch. 35)**—New, Sebago Bcstg. Co. Inc., 2002 Robinson St., Redondo Beach, CA 90278. Phone: 213-376-6549. 2820-kw max. visual, 112-kw max. aural. Antenna: 662-ft. above av. terrain, 467-ft. above ground, 907-ft. above sea level, lat. 43° 49' 58", long. 70° 22' 34". Transmitter: Baker Mountain, Windham. Ownership: Jeffrey S. Hoops, pres.-treas., Garry Spire, secy. & Lawrence Rogow, 33.3% each. Rogow & Spire have interest in permittees of KREQ(TV) Arcata, CA; Ch. 64 Bellingham, WA; applications for Ch. 16 Jackson, MI; Ch. 2 Fredericksburg, TX; LPTVs & FMs. Spire has interest in permittee of WDJT-TV, Milwaukee, WI. Represented (engineering): Venture Technologies Group. BPCT-850725KW. Initial Decision of Administrative Law Judge Edward J. Kuhlmann 8-18-86 proposed denial. Review Board 2-12-87 proposed denial.

**Massachusetts**

† **Worcester (Ch. 48 ETV)**—New, Evangel Schools Inc., 5400 Minors Lane, Okolona, KY 40219. Phone: 502-964-3304. 5000-kw max. visual. Antenna: 1162-ft. above av. terrain, 672-ft. above ground, 1877-ft. above sea level, lat. 42° 08' 34", long. 72° 13' 25". Transmitter: 6.43-mi. N 4°E of Wales Post Office, Wales. Ownership: Non-profit corp. W. L. Rodgers, pres.; Gregory A. Holt, v.p.; Don Murphy, secy.; Waymon Jones, Dwayne Sadler, dirs. Represented (legal): Frederick B. H. Bartlett. Represented (engineering): Advanced Video Technology Inc. BPET-860515KF.

† **Worcester (Ch. 48 ETV)**—New, Worcester Education Corp. Inc., 761 Main St., Worcester 01609. Phone: 617-753-0639. 5000-kw max. visual. Antenna: 1873-ft. above av. terrain, 1772-ft. above ground, 2672-ft. above sea level, lat. 42° 07' 13", long. 72° 02' 27". Transmitter: 2-mi. N of Southbridge, Worcester. Ownership: Non-profit corp., Julie Ramirez, dir. Represented (engineering): Agape TV Media. BPET-860725KN.

**Michigan**

**Battle Creek (Ch. 43)**—New, Margaret Miller, 4420 Hughes Rd., Owendale 48754. Phone: 517-678-4264. 5000-kw max. visual, 500-kw max. aural. Antenna: 1000-ft. above av. terrain, 946-ft. above ground, 1896-ft. above sea level, lat. 42° 24' 08", long. 85° 09' 05". Transmitter: 0.5-mi. S of North Pennfield School, Pennfield Twp. Ownership: Margaret Miller, 100%. Represented (legal): Thomas L. Root. Represented (engineering): Charles J. Thompson. BPCT-850607KN.

**Battle Creek (Ch. 43)**—New, Thompson Bcstg. of Battle Creek Inc., Four Country Club Dr., Battle Creek 49015. Phone: 616-964-7499. 5000-kw max. visual, 500-kw max. aural. Antenna: 1065-ft. above av. terrain, 1113-ft. above ground, 1923-ft. above sea level, lat. 42° 40' 44", long. 85° 06' 45". Transmitter: On Moore Rd., approx. 0.3-mi. S of intersection with Coats Grove Rd., 3.6-mi. S of Woodland. Ownership: Donald Thompson, pres., 55%; Wesley Heppler, v.p., 45%. Represented (legal): Cole, Raywid & Braverman. Represented (engineering): A. D. Ring & Assoc. BPCT-850416KG.

**Jackson (Ch. 18)**—New, Jackson TV Co., 964 9th St., No. 3, Arcata, CA 95521. Phone: 707-826-7325. 67.6-kw max. visual. Antenna: 269-ft. above av. terrain, 269-ft. above ground, 1253-ft. above sea level, lat. 42° 13' 16", long. 84° 26' 03". Transmitter: 2511 Kibby Rd., Jackson. Ownership: Lawrence H. Rogow, gen. partner, 95%; Donald S. Wilson, gen. partner, 5%. Rogow has interest in permittees of KREQ(TV) Arcata, CA; Ch. 64 Bellingham, WA; applications for Ch. 35 Lewiston, ME; Ch. 2 Fredericksburg, TX; LPTVs, FMs & cable systems. BPCT-870526KL.

**Jackson (Ch. 18)**—New, Overview Communications Ltd., 224 Clearfield Rd., Knoxville, TN 37922. 1000-kw max. visual, 100-kw max. aural. Antenna: 448-ft. above av. terrain, 270-ft. above ground, 1238-ft. above sea level, lat. 41° 14' 44", long. 84° 24' 29". Transmitter: 1200 Michigan Ave. Ownership: Chuck Hibbs, 100%. OCL is applicant for Ch. 9 Flagstaff, AZ; Ch. 24, Danville, VA; Ch. 57 Janesville WI. BPCT-870331LN.

**Marquette (Ch. 19)**—New, Marquette Television Assoc., 1722 Maplewood Dr., Canandaigua, NY 14424. Phone: 716-398-3125. 1000-kw max. visual. Antenna: 526-ft. above av. terrain, 138-ft. above ground, 1860-ft. above sea level, lat. 46° 28' 42", long. 87° 37' 21". Transmitter:

1.5-mi. S of Negaunee, 2.2-mi. E of Ishpeming, near Rte. 28. Ownership: William J. Kimble, gen. partner, 20%; George W. Kimble, ltd. partner, 80%. For G. Kimble's other interests, see WOLF-TV Scranton, PA. Represented (legal): James L. Oyster. BPCT-870326KU.

**Marquette (Ch. 19)**—New, Skyway Television, 416 Royal Tern Dr., Barefoot Bay, FL 32958. 1000-kw max. visual, 100-kw max. aural. Antenna: 398-ft. above av. terrain, 374-ft. above ground, 1577-ft. above sea level, lat. 46° 30' 52", long. 87° 28' 37". Transmitter: Marquette Twp., E of city. Ownership: John J. Garofalo, 100%. Garofalo is applicant for Ch. 34 Ozark, AL & Ch. 7 Jamestown, ND. BPCT-870331LB.

**Marquette (Ch. 19)**—New, Turner Bcstg. & Communications Systems, 1718 Martin Luther King Blvd., Tyler, TX 75702. Phone: 214-534-0684. 1000-kw max. visual, 100-kw max. aural. Antenna: 398-ft. above av. terrain, 374-ft. above ground, 1577-ft. above sea level, lat. 46° 30' 52", long. 87° 28' 37". Transmitter: Marquette Twp., E of city. Ownership: Linda F. Turner, 100%. Turner is applicant for Ch. 31 Victoria, TX. BPCT-861222KM.

**Marquette (Ch. 19)**—New, Upper Peninsula Telecasting Corp., 508 Karen Lane, Green Bay, WI 54301. Phone: 414-435-6429. 1000-kw max. visual, 100-kw max. aural. Antenna: 1041-ft. above av. terrain, 1028-ft. above ground, 2488-ft. above sea level, lat. 46° 21' 56", long. 87° 49' 34". Transmitter: Ross Lake Rd., 2.9-mi. S of intersection of Hwy. 581. Ownership: James L. Tomlin, pres., 25%, Charlyn D. Goodwin, secy., 75%. Represented (legal): McFadden, Evans & Sill. BPCT-870331LY.

**Minnesota**

**St. James (Ch. 32)**—New, Hubbard Bcstg. Inc., 3415 University Ave., St. Paul 55114-2099. Phone: 612-642-4110. 60-kw max. visual, 6-kw max. aural. Antenna: 989-ft. above av. terrain, 985-ft. above ground, 2005-ft. above sea level, lat. 44° 06' 27", long. 94° 35' 43". Transmitter: Approx. 2-mi. E of Godahl, 8.7-mi. N of St. James. Ownership: See Hubbard Bcstg. Inc. in Group Ownership of TV Stations. Represented (legal): Fletcher, Heald & Hildreth. Note: Plans operation as satellite of KSTP-TV St. Paul, MN. BPCT-870211KG.

**Mississippi**

**Jackson (Ch. 51)**—New, Delta Television Ltd., 102 Caribbean Cove, Clinton 39056. Phone: 601-922-4716. 5000-kw max. visual, 1000-kw max. aural. Antenna: 1175-ft. above av. terrain, 1009-ft. above ground, 1474-ft. above sea level, lat. 32° 16' 53", long. 90° 17' 41". Transmitter: 1.8-mi. SW of intersection of Hwys. 18 & 20, Jackson. Ownership: Delta Television Inc., gen. partner, 20%; Raymond L. McGuire, ltd. partner, 80%. DTI ownership: Leslie K. Lammons, pres., 100%; Pamela Colabella, secy. Represented (legal): McFadden, Evans & Sill. Represented (engineering): Mullaney Engineering Inc. BPCT-870121KG.

**Jackson (Ch. 51)**—New, JAM Communications Inc., 1075 Devonshire Dr., Jackson 39206. Phone: 601-362-1201. 5000-kw max. visual, 500-kw max. aural. Antenna: 1443-ft. above av. terrain, 1360-ft. above ground, 1740-ft. above sea level, lat. 32° 17' 09", long. 90° 16' 55". Transmitter: 1-mi. SW of intersection of Hwys. 20 & 18, Jackson. Ownership: Hilda C. Jones, pres., John A. Peoples, v.p., Marvin L. James, secy.-treas., 33.3% each. Represented (legal): Seymour M. Chase. BPCT-870121KF.

**Jackson (Ch. 51)**—New, Robert G. Nichols Jr., Box 1526, Jackson 39205. Phone: 601-354-4057. 1542-kw max. visual, 154.2-kw max. aural. Antenna: 1643-ft. above av. terrain, 1524-ft. above ground, 1944-ft. above sea level, lat. 32° 16' 30", long. 90° 17' 40". Transmitter: S of WAPT(TV) transmitter site, N of Hwy. 18, near Jackson. Ownership: Robert G. Nichols Jr., 100%. Nichols has interest in WLRM(AM) Ridgeland & WEQZ(FM) Gluckstadt, MS. Represented (engineering): Peter V. Gureckis & Assoc. BPCT-861217KI.

**Jackson (Ch. 51)**—New, Turner Bcstg. & Communications Systems, 1718 Martin Luther King Blvd., Tyler, TX 75702. Phone: 214-534-0684. 5000-kw max. visual, 500-kw max. aural. Antenna: 1164-ft. above av. terrain, 1082-ft. above ground, 1547-ft. above sea level, lat. 32° 16' 53", long. 90° 17' 41". Transmitter: 1000-ft. W of Maddox Rd. Ownership: Linda F. Turner, 100%. Turner is applicant for Ch. 31 Victoria, TX; Ch. 19 Marquette, MI. Represented (engineering): Terry Hodges. BPCT-861105KL.

**Laurel (Ch. 18)**—New, Carl M. Fisher, RR 1, 110 Harvard Rd., Port Matilda, PA 16870. Phone: 814-288-2138. 20-kw max. visual, 2-kw max. aural. Antenna: 305-ft. above av. terrain, 240-ft. above ground, 540-ft. above sea level, lat. 31° 41' 00", long. 89° 14' 24". Transmitter: 0.7-mi. E of Hwys. 84 & 29. Ownership: Carl M. Fisher, 100%. Fisher is applicant for Ch. 9 Flagstaff, AZ; Ch. 12 Lamar, CO; Ch. 21 Minden, LA; Ch. 4 Manteo, NC; Ch. 36 Sioux Falls, SD; Ch. 29 Charleston, WV. BPCT-870331QE.

**Missouri**

**Kansas City (Ch. 32)**—New, Channel 32 Bcstg. Co., 3505 E. 61st St., Kansas City, KS 64130. 1500-kw max. visual, 150-kw max. aural. Antenna: 419-ft. above av. terrain, 457-ft. above ground, 1322-ft. above sea level, lat. 38° 56' 23", long. 94° 29' 11". Transmitter: 102nd & James A. Reed Rd., Kansas City. Ownership: Ronnie Lewis & Ronald R. Stimble, gen. partners, 50% each. Represented (legal): Timothy K. Brody. BPCT-861216KS.

**Kansas City (Ch. 32)**—New, CMTV, 7431 E. 89th Terrace, Kansas City 64138. Phone: 813-333-2583. 5000-kw max. visual, 500-kw max. aural. Antenna: 878-ft. above av. terrain, 888-ft. above ground, 1838-ft. above sea level, lat. 38° 52' 16", long. 94° 26' 15". Transmitter: 13100 E. 139th St., Lee's Summit. Ownership: Clarence Alfred Moore, 100%. Represented (legal): Baker & Hostetler. BPCT-861216KA.

**Kansas City (Ch. 32)**—New, Hart & Davis Bcstg. Inc., 15 W. 99th St., Kansas City 64114. Phone: 816-472-0903. 5000-kw max. visual, 500-kw max. aural. Antenna: 1500-ft. above av. terrain, 1423-ft. above ground, 2441-ft. above sea level, lat. 38° 54' 01", long. 94°

## TV Applications—Missouri

32° 31'. Transmitter: Blue Ridge Blvd., Grandview. Ownership: Joan C. Davis, pres.; Jim Hart, secy.; Lee D. Andrews, 100%. Andrews has interest in permittee of Ch. 36 Charleston, SC; owns applications for Ch. 54 Avalon, CA; Ch. 50 Denver, CO; Ch. 39 Paradise, NV. BPCT-861216K6.

**Kansas City (Ch. 32)**—New, Holt Ltd. Partnership, 8831 Ditzler, Kansas City 64138. Phone: 816-353-8728. 5000-kw max. visual, 500-kw max. aural. Antenna: 875-ft. above av. terrain, 885-ft. above ground, 1835-ft. above sea level, lat. 38° 52' 16", long. 94° 26' 15". Transmitter: Section 22, R 32 W, T 47 N. Ownership: James Holt, gen. partner, 100%. Represented (legal): Miller & Fields. BPCT-861216K7.

**Kansas City (Ch. 32)**—New, Kansas City Skywave Inc., 2520 Grand Ave. 710, Kansas City 64108. Phone: 816-472-4044. 5000-kw max. visual, 1000-kw max. aural. Antenna: 1277-ft. above av. terrain, 1034-ft. above ground, 2049-ft. above sea level, lat. 38° 51' 54", long. 94° 25' 35". Transmitter: 1400-ft S of house at 2409 S. W. Hook Rd., Lee's Summit. Ownership: Brenda Williams, pres., 51%; Linda G. Cooper, secy.-treas., 49%. Represented (legal): McFadden, Evans & Sill. BPCT-861216K2.

**Kansas City (Ch. 32)**—New, Mid-Continent Communications Inc., 4604 E. 51st St., Kansas City 64130. Phone: 816-861-3364. 5000-kw max. visual, 500-kw max. aural. Antenna: 1039-ft. above av. terrain, 1001-ft. above ground, 2017-ft. above sea level, lat. 38° 45' 26", long. 94° 26' 03". Transmitter: 2.72-mi. N of Old Peculiar on Rte. J. Ownership: Robert R. Wheeler, pres., Everett P. O'Neal, v.p., Herman A. Johnson, secy.-treas., 33.3% each. Represented (legal): Seymour M. Chase. BPCT-861216K2.

**Kansas City (Ch. 32)**—New, T. V. 32 Inc., 4330 Shawnee Mission Pkwy., Fairway, KS 66205. Phone: 913-362-4001. 5000-kw max. visual, 500-kw max. aural. Antenna: 1058-ft. above av. terrain, 1068-ft. above ground, 2018-ft. above sea level, lat. 32° 52' 16", long. 94° 26' 15". Transmitter: 3.3-mi. WNW of intersection of Hwys. 291 & 150. Ownership: Robert B. Liepold, pres.-treas., 60%; Thomas B. Jones, v.p.-secy., 40%. Jones has interest in Ch. 39 Paradise, NV; new FM Raleigh, NC. Represented (legal): Bechtel & Cole. BPCT-861216K4.

**Kansas City (Ch. 32)**—New, Victory Media Inc., 117200 Glen Arbor Terrace, Kansas City 64114. Phone: 816-252-9500. 5000-kw max. visual, 500-kw max. aural. Antenna: 1543-ft. above av. terrain, 1518-ft. above ground, 2473-ft. above sea level, lat. 38° 36' 33", long. 94° 29' 50". Transmitter: 0.5-mi. S of Tank Farm on Bluff. Ownership: Sam J. Walters, pres., 100%. Walters has interest in application for Ch. 63 Newton, NJ. BPCT-861216K1.

**Kansas City (Ch. 32)**—New, Mark L. Wodlinger, 6439 Wenoga Rd., Mission Hills, KS 66201. 5000-kw max. visual, 500-kw max. aural. Antenna: 1044-ft. above av. terrain, 966-ft. above ground, 2016-ft. above sea level, lat. 38° 50' 30", long. 94° 25' 42". Transmitter: NE corner of intersection of Horridge Rd. & County Line Rd., near Kansas City. Ownership: Mark L. Wodlinger, 100%. Wodlinger has interest in licensees of WIXI(FM), Naples Park, FL; KCLQ(AM) Leavenworth, KS; KZZC(FM) Kansas City, MO; K05HU(LPTV) Houston, TX; applications for Ch. 6 Billings, MT; new FM Silver Springs, FL. Represented (engineering): Robert L. Purcell Assoc. Inc. BPCT-861216K4.

**Poplar Bluff (Ch. 55)**—New, Larry Gene Dare, Rte. 5, Box 244G, Poplar Bluff 63901. Phone: 314-686-2256. 1000-kw max. visual, 100-kw max. aural. Antenna: 984-ft. above av. terrain, 1004-ft. above ground, 1484-ft. above sea level, lat. 36° 45' 36", long. 90° 38' 51". Transmitter: 16-mi. at 270.55° T from Poplar Bluff. Ownership: Larry Gene Dare, 100%. Represented (legal): Verner, Liipfert, Bernhard, McPherson & Hand. BPCT-870302KF.

## Montana

**Billings (Ch. 6)**—New, BHC Assoc., 1007 Blue Sage Court, Hardin 59034-0011. Phone: 406-665-3517. 100-kw max. visual, 10-kw max. aural. Antenna: 479-ft. above av. terrain, 342-ft. above ground, 3930-ft. above sea level, lat. 45° 46' 04", long. 108° 27' 27". Transmitter: 2.5-mi. SE of Billings Post Office on Coburn Rd. Ownership: Thomas A. Curtis, gen. partner, Daniel W. Coon, ltd. partner, 50% each. Curtis & Coon have interest in licensees of KOUS-TV Hardin-Billings; KYUS-TV Miles City, MT; KMMZ(AM) & KZMQ-FM Greybull, WY & LPTVs; will divest themselves of interest in KOUS-TV upon grant of this application. Represented (legal): Mehler, Frantz, Conlon, Knapp, Phelan & Varnum. Represented (engineering): J. R. Middleton. BPCT-860110K6. Initial Decision of Administrative Law Judge Richard L. Sippel 9-30-87 proposed grant.

**Billings (Ch. 6)**—New, Comanche Enterprises, 2024 Monad Rd., Billings 59102. Phone: 406-656-3551. 100-kw max. visual, 20-kw max. aural. Antenna: 567-ft. above av. terrain, 371-ft. above ground, 3995-ft. above sea level, lat. 45° 46' 06.248", long. 108° 27' 31.033". Transmitter: 1630 Coburn Rd., 2.34-mi. from Billings Post Office at 114° T N, 2.05-mi. S of intersection of Hwys. 90 & 87E. Ownership: Richard J. Fox, 100%. Represented (legal): Schwartz, Woods & Miller. Represented (engineering): Norman Mills Assoc. BPCT-860110K6. Initial Decision of Administrative Law Judge Richard L. Sippel 9-30-87 proposed denial.

**Billings (Ch. 6)**—New, Mark L. Wodlinger, 4350 Johnson Dr., Fairway, KS 66205. Phone: 913-384-9900. 100-kw max. visual, 10-kw max. aural. Antenna: 1477-ft. above av. terrain, 1328-ft. above ground, 4928-ft. above sea level, lat. 45° 45' 35", long. 108° 27' 09". Transmitter: On Sacrifice Cliff, 2.9-mi. SE of Billings Post Office. Ownership: Mark L. Wodlinger, 100%. Applicant has interest in licensees of K05HU Houston, TX; WIXI(FM) Naples Park, FL; KCLQ(AM) & KZZC(FM) Leavenworth, KS & applications for Ch. 32 Kansas City, KS; new FM Silver Springs, FL. Represented (legal): Southmayd, Powell, Taylor & Bowen. Represented (engineering): Robert L. Purcell Assoc. Inc. BPCT-851120KH. Initial Decision of Administrative Law Judge Richard L. Sippel 9-30-87 proposed denial.

**Billings (Ch. 20)**—New, Echonet Corp., 2500 S. Raritan, Englewood, CO 80110. Phone: 303-526-1039. 5000-kw max. visual, 500-kw max. aural. Antenna: 1960-ft. above av. terrain, 1370-ft. above ground, 5975-ft. above sea level, lat. 45° 32' 44", long. 108° 39' 21". Transmitter: NE of section 29, Twp. 3 S, Range 25 E. Ownership: Charles Ergen, pres.,

40%; David Drucker, v.p., 20%; Candy M. Ergen, secy.-treas., 40%. EC has interest in KUBD(TV) Denver, CO; is applicant for Ch. 33 Anchorage, AK; new FMs in Odessa, TX; Jackson, WY; LPTV interests. Represented (legal): Cole, Raywid & Braverman. Represented (engineering): Richard L. Vega & Assoc. BPCT-870217KH.

## Nebraska

**McCook (Ch. 12)**—New, Jerrell Kautz, 402 E. 4th, McCook 69001. Phone: 308-345-4498. 30-kw max. visual, 6-kw max. aural. Antenna: 313-ft. above av. terrain, 188-ft. above ground, 2998-ft. above sea level, lat. 40° 11' 18", long. 100° 48' 37". Transmitter: 3.1-mi. SW of Culbertson. Ownership: Jerrell Kautz, 100%. Kautz has interest in KZMC-FM McCook, NE. BPCT-870325KF.

**Omaha (Ch. 15)**—New, Channel 15/Omaha, Box 25787, Oklahoma City, OK 73125. 1175-kw max. visual, 117.5-kw max. aural. Antenna: 1109-ft. above av. terrain, 1071-ft. above ground, 2271-ft. above sea level, lat. 41° 18' 18", long. 96° 01' 43". Transmitter: 0.55-mi. NW of intersection of 72nd St. & Military Ave., Omaha. Ownership: John S. Tyler, pres., 100%. Tyler owns KAT-AM-FM, Oklahoma City, OK. Represented (legal): Arent, Fox, Kintner, Plotkin & Kahn. Represented (engineering): Cohen & Dippell. BPCT-790409KE. Initial Decision of Administrative Law Judge Joseph Chachkin 8-29-83 proposed denial. Review Board 11-4-85 proposed denial.

**Omaha (Ch. 15)**—New, Family Television Inc., Suite 100, 10250 Regency Circle, Omaha, NE 68114. 2910-kw max. visual, 518-kw max. aural. Antenna: 841-ft. above av. terrain, 756-ft. above ground, 2006-ft. above sea level, lat. 41° 05' 36", long. 96° 14' 59". Transmitter: S of Gretna, near junction of I-80 & Hwy. 31. Ownership: John H. Gayer, pres., 30%; Alvin M. Goodwin, v.p.-asst. secy., 10%; David J. Beynon, v.p.-asst. treas., 5%; Myron H. Milder, v.p., 10%; Donald H. Erickson, secy., 10%; Clay M. Rogers, treas., 5%; M. Edward Bacari & Willard A. Richardson, 10% each; Ira D. Beynon & Ralph G. Rogers, 5% each. Gayer owns 40% of Radio Vail Inc., licensee of KVMT(FM), Vail, CO. Represented (legal): Gardner, Carton & Douglas. Represented (engineering): John H. Gayer (Denver, CO). BPCT-790627KE. Initial Decision 8-29-83 proposed denial. Review Board 11-4-85 proposed denial.

**Omaha (Ch. 15)**—New, Koplal Communications Inc., 4935 Lindell Blvd., St. Louis, MO 63108. 5000-kw max. & 3707-kw horizontal visual, 500-kw max. & 371-kw horizontal aural. Antenna: 1320-ft. above av. terrain, 1369-ft. above ground, 2549-ft. above sea level, lat. 41° 20' 00", long. 96° 06' 44". Transmitter: 0.2-mi. SW of intersection of State St. & 126th St., Omaha. Ownership: Koplal Enterprises Inc., 100%. See KPLR-TV, St. Louis, MO. Represented (legal): Koteen & Naftalin. Represented (engineering): James W. Gonsky (St. Louis, MO). BPCT-790703KF. Initial Decision 8-29-83 proposed denial. Review Board 11-4-85 proposed denial.

**Omaha (Ch. 15)**—New, Mid-America Bcstg. Inc., 111 S. 2nd St., Norfolk, NE 68701. Correspondence: Larry D. Hudson, Box 217, Thayer, KS 66776. Phone: 202-833-5678. 5000-kw max. visual, 500-kw max. aural. Antenna: 1077-ft. above av. terrain, 1032-ft. above ground, 2252-ft. above sea level, lat. 41° 08' 41.5", long. 96° 16' 12". Transmitter: 1.2-mi. WNW of Gretna. Ownership: Larry D. Hudson, pres., 58%; Larry P. Thompson & Dean M. Coe, v.p.s, 6% each; Cale W. Hudson, secy.-treas., 29%; Teri L. Tharp, 1%. Larry & Cale Hudson are multiple cable system operators. Represented (legal): Leo I. George. Represented (engineering): Stanley P. Lapin (Westport, CT). BPCT-791026KN. Initial Decision of Administrative Law Judge Joseph Chachkin 8-29-83 proposed grant. Review Board 11-4-85 proposed grant.

**Omaha (Ch. 15)**—New, Omaha TV 15 Inc., c/o John P. Ford, 1800 1st National Center, Omaha, NE 68102. 2630-kw max. & 1590-kw horizontal visual, 398-kw max. & 240-kw horizontal aural. Antenna: 1040-ft. above av. terrain, 962-ft. above ground, 2197-ft. above sea level, lat. 41° 18' 35", long. 96° 01' 17". Transmitter: N. 72nd St. & Hartman Ave., Omaha. Ownership: Margie H. Durham, chmn. of board, 9%; Bernice Stephens Dodd, pres., 15%; Eugene A. Conley, Joyce V. Hatton, Robin B. Martin & L. William Seidman, v.p.s, 9% each; John P. Ford, secy., 9%; Barbara J. Waldron Coffey, asst. secy., 1%; William A. Fitzgerald, treas., 9%; Durward B. Varner, 8%; Golden J. Zenon Jr., 7%; Charles S. Feeney, 4%; Birge Swift Watkins, 2%. Hatton owns 10.125% of KSPN(FM), Aspen, CO. Martin & Seidman own 55% & 22.55% respectively of WFGL(AM) & WXLO(FM), Fitchburg, MA; 51% & 18% respectively of WRUN(AM) & WKGW(FM), Utica, NY. Represented (legal): Arnold & Porter. Represented (engineering): A. D. Ring & Assoc. BPCT-790629KG. Initial Decision 8-29-83 proposed denial. Review Board 11-4-85 proposed denial.

**Omaha (Ch. 54)**—New, Omaha Channel 54 Inc., 406 Third Ave. N, Columbus, MS 39703-0101. Phone: 601-327-0903. 5000-kw max. visual, 500-kw max. aural. Antenna: 680-ft. above av. terrain, 522-ft. above ground, 1762-ft. above sea level, lat. 41° 19' 47", long. 96° 00' 00". Transmitter: Off Springville School Rd., Omaha. Ownership: Wilbur O. Colom, pres.-treas. & Congress Street Properties Inc., 45% each; Gerald Schenken, secy. & Phyllis Young, 5% each. CSPI ownership: Leland R. Speed, pres.; James N. C. Moffett, v.p.-secy.; David H. Hoster II, Earl L. Martin Jr. & Robert M. Welsh, v.p.s; N. Keith McKey, asst. secy.-treas. Colom & CSPI have interest in permittees of WMAI Mobile, AL; WOCT Albany, GA; Ch. 16, Lubbock, TX; applications for Ch. 38, Santa Barbara, CA; Ch. 53, Tulsa, OK; Ch. 45, Seattle WA. Colom has interest in permittee of WZIX(FM), Artesia, MS & applicant for new FM in San Diego, CA. Represented (legal): Mutino & Root. Represented (engineering): Sisk Engineering Inc. BPCT-840921LG. Initial Decision of Administrative Law Judge James F. Tierney 8-6-87 proposed denial.

**Omaha (Ch. 54)**—New, Omaha Telecasters Inc., Box 4798, Baltimore, MD 21211. Phone: 301-462-4500. 5000-kw max. visual, 500-kw max. aural. Antenna: 1335-ft. above av. terrain, 1353-ft. above ground, 2523-ft. above sea level, lat. 41° 22' 06", long. 96° 07' 20". Transmitter: 0.2-mi. S of Hwy. 36 at a point 1.7-mi. E of Bennington. Ownership: Otis McNeill, Sharon Christopher Wylie, Raymond Lau, 5% each; Chesapeake Television Inc. & Commercial Radio Institute Inc., 15% each; Julian S. Smith, 15%; Frederick M. Himes, Robert

L. Simmons, J. Duncan Smith, David D. Smith & B. Stanley Resnick, 8% each. For CTI ownership & other interests, see WBFF(TV), Baltimore, MD. For CRI ownership & other interests, see Group Ownership of TV Stations. Julian Smith, Himes, Resnick, Simmons & J. Duncan Smith have interest in Bay Television Inc., permittee of Ch. 38 WTTA, St. Petersburg, FL; Channel 63 Inc., permittee of WIIB Ch. 63, Bloomington, IN & applicant for Ch. 48, Burlington, NJ. Represented (legal): Fisher, Wayland, Cooper & Leader. Represented (engineering): Carl T. Jones Corp. BPCT-850108KQ. Initial Decision of Administrative Law Judge James F. Tierney 8-6-87 proposed denial.

## Nevada

**Ely (Ch. 3)**—New, Darryl Madlock, 5105 Old Bullard Rd., Tyler, TX 75216. Phone: 214-534-0684. 1-kw max. visual. 0.1-kw max. aural. Antenna: 227-ft. above av. terrain, 77-ft. above ground, 6029-ft. above sea level, lat. 39° 14' 30", long. 114° 53' 10". Transmitter: 208 Davis Place, Ely. Ownership: Darryl Madlock, 100%. BPCT-861223KL.

**Ely (Ch. 14)**—New, Mountlake Productions Ltd., RR 2, Box 267, Petersburg, NY 12138. 1-kw max. visual, 0.01-kw max. aural. Antenna: 227-ft. above av. terrain, 77-ft. above ground, 6026-ft. above sea level, lat. 39° 14' 30", long. 114° 53' 10". Transmitter: 208 Davis Place. Ownership: Frederick Grimm, 100%. Grimm is applicant for Ch. 45 Grove, OK; Ch. 2 Fredericksburg, TX; Ch. 36 Paris, TX & Ch. 60 Arcibo, PR. BPCT-8703313K.

**Las Vegas (Ch. 3)**—New, William H. Hernstadt, et al., 3111 Bel Air Dr., Las Vegas, NV 89109. Phone: 702-732-2100. Technical facilities: N.A. Ownership: Judith & William H. Hernstadt, 26.5% each; Edward W. & Liane W. Hernstadt, 19% each; Ruth E. Hernstadt, 9%. Represented (legal): Gordon & Healy. Note: Application is mutually exclusive with renewal application of KVBC Las Vegas. BPCT-830901KK.

**Paradise (Ch. 39)**—New, Goldhill Bcstg. Inc., 400 Minnesota St., Las Vegas 89107. Phone: 702-870-3739. 5000-kw max. visual, 500-kw max. aural. Antenna: 1161-ft. above av. terrain, 121-ft. above ground, 3441-ft. above sea level, lat. 36° 00' 27", long. 115° 00' 24". Transmitter: Hwy. 146, 1.9-mi. S. of Lake Mead Dr., within McCullough Range, near Henderson. Ownership: Lee A. Winston, pres.; James Porter, v.p.-treas.; Lee D. Andrews, secy., 100%. Andrews has interest in permittee of Ch. 36 Charleston, SC & applications for Ch. 54 Avalon, CA; Ch. 50 Denver, CO; Ch. 32 Kansas City, MO. Winston has interest in KRLR(TV) Las Vegas, NV. Represented (legal): McCarthy, Roeder, Durette & Davenport. Represented (engineering): Larkin & Assoc. BPCT-860530KZ.

**Paradise (Ch. 39)**—New, Nevada Bcstg. Group, 7520 Silver Leaf Way, Las Vegas 89117. Phone: 702-871-8171. 5000-kw max. visual, 1000-kw max. aural. Antenna: 1519-ft. above av. terrain, 107-ft. above ground, 4112-ft. above sea level, lat. 35° 56' 50", long. 115° 03' 01". Transmitter: Arden site, Black Mountain, 7.2-mi. SW of Henderson. Ownership: Sonia Y. Maxwell, gen. partner, 20%; remainder undisclosed. Represented (engineering): Newport FM Engineering Inc. BPCT-860530KX.

**Paradise (Ch. 39)**—New, Nevada 39 Inc., c/o Elbert Durden, 620 Carpenter Dr., Las Vegas 89107. Phone: 702-870-3259. 1445-kw max. visual, 145-kw max. aural. Antenna: 1172-ft. above av. terrain, 127-ft. above ground, 3452-ft. above sea level, lat. 36° 00' 29", long. 115° 00' 20". Transmitter: KILA(FM) transmitter site, atop Black Mountain, near Henderson. Ownership: Elbert Durden, pres.-treas., 60%; Joel I. Ferguson, 35%; Thomas B. Jones, 5%. Jones has interest in applicant for Ch. 32 Kansas City, MO. Represented (legal): Bechtel & Cole. Represented (engineering): Smith & Powstenko. BPCT-860529KG.

**Paradise (Ch. 39)**—New, Pollack Bcstg. Co., 509 S. Walnut St., Osceola, AR 72370. Phone: 501-563-2641. 2000-kw max. visual, 200-kw max. aural. Antenna: 2276-ft. above av. terrain, 135-ft. above ground, 3472-ft. above sea level, lat. 36° 00' 30", long. 115° 00' 20". Transmitter: Black Mountain, S. of Henderson. Ownership: Sydney Pollack, pres., 12.5%; William H. Pollack, exec. v.p.-secy., Robert Pollack, David Pollack, v.p.s., 25% each; Marilyn Pollack, treas., 12.5%. PBC is licensee of KOSE(AM) & KWLN-FM Osceola, AR. S. & M. Pollack own licensee of WDXR(AM) Paducah, KY. Represented (engineering): Sisk Engineering Inc. BPCT-860403KE.

**Paradise (Ch. 39)**—New, Wynn Communications Inc., c/o Irving Gastfreund, Finley, Kumble, Wagner, Heine, Underberg, Manley & Casey, 1120 Connecticut Ave. NW, Washington, DC 20036. Phone: 202-857-4620. 5000-kw max. visual, 500-kw max. aural. Antenna: 1532-ft. above av. terrain, 470-ft. above ground, 3807-ft. above sea level, lat. 36° 00' 30", long. 115° 00' 20". Transmitter: Black Mountain, 1.8-mi. SW of Henderson. Ownership: Elaine P. Wynn, pres.-secy.-treas.; Stephen A. Wynn, 100%. S. Wynn has interest in cable television system in Atlanta, GA. Represented (legal): Finley, Kumble, Wagner, Heine, Underberg, Manley & Casey. Represented (engineering): Richard L. Vega & Assoc. Inc. BPCT-860530KS.

**Reno (Ch. 11)**—New, Nevada Television Corp., 315 Colorado Blvd., Reno 89509. 177-kw max. visual, 17.7-kw max. aural. Antenna: 2809-ft. above av. terrain, 208-ft. above ground, 8408-ft. above sea level, lat. 39° 35' 25", long. 119° 55' 40". Transmitter: Peavine Peak, 8.5-mi. NW of Reno. Ownership: Luther Mack, pres., 40%; Ann Bersi, v.p. & Jane Manning, secy.-treas., 30% each. Represented (legal): Dow, Lohnes & Albertson. Represented (engineering): Cohen & Dippell. BPCT-850509KU; Doc. 85-293; FCC 87D-30. Initial Decision of Administrative Law Judge Joseph Chachkin 8-17-87 proposed grant.

**Reno (Ch. 11)**—New, Reno Community Bcstg. Co., A Nevada Ltd. Partnership, Box 20158, 1650 Meadow Wood Lane, Reno, NV 89515. Phone: 702-827-7300. 220-kw max. visual, 22-kw max. aural. Antenna: 2458-ft. above av. terrain, 138-ft. above ground, 9720-ft. above sea level, lat. 39° 19' 07", long. 119° 40' 08". Transmitter: Atop Ophir Hill, near Virginia City. Ownership: Valerie R. Glenn & Jessica Ordonez, gen. partners, 10% each; Austin P. Walsh & Richard P. Kale, ltd. partners, 12.5% each; Valerie R. Glenn, Phil Rose & Tom

McKinley, ltd. partners, 10% each; John J. Glenn, Cynthia L. Kelley, Richard Morrissey & Jon Bengston & Tom Draper, ltd. partners, 5% each. Kale has interest in application for new FM in San Diego, CA. Represented (legal): Peter A. Casciato, P.C. Represented (engineering): Charles I. Gallagher. BPCT-850509KS; Doc. 85-293; FCC 87D-30; Initial Decision of Administrative Law Judge Joseph Chachkin 8-17-87 proposed denial.

**Reno (Ch. 11)**—New, Reno-Eleven Telecasters, c/o David Ward, 3105 W. Plumb Lane, Reno 89509. Phone: 702-323-6404. 188.36-kw max. visual, 18.836-kw max. aural. Antenna: 2656-ft. above av. terrain, 228-ft. above ground, 8318-ft. above sea level, lat. 39° 35' 06", long. 119° 55' 48". Transmitter: Peavine Peak, Verdi Twp. Ownership: David P. Ward, Deborah McGuire & Robert M. Still, gen. partners, 33.33% each. Represented (legal): Fly, Shuebruk, Gaguine, Boros & Braun. Represented (engineering): Communications Consultants. BPCT-850509KH; Doc. 85-293; FCC 87D-30. Initial Decision of Administrative Law Judge Joseph Chachkin 8-17-87 proposed denial.

**Reno (Ch. 11)**—New, Reno Minority Bcstg. Corp., 1637 Berkeley St., Santa Monica, CA 90404. Phone: 213-621-7621. 219-kw max. visual, 21.9-kw max. aural. Antenna: 2463-ft. above av. terrain, 143-ft. above ground, 7925-ft. above sea level, lat. 39° 19' 07", long. 119° 40' 08". Transmitter: Atop Ophir Hill, 1.2-mi. NW of Virginia City. Ownership: Roland A. Ulloa, chmn., 75%; Gus Nunez, pres., 15%; Jan Ululani Allianic, v.p., 5%; Stephen Sepulveda, 5%. Represented (legal): Paul, Hastings, Janofsky & Walker. Represented (engineering): Silliman & Silliman. BPCT-850509KJ; Doc. 85-293; FCC 87-D. Initial Decision of Administrative Law Judge Joseph Chachkin 8-17-87 proposed denial.

**Reno (Ch. 11)**—New, Washoe Shoshone Bcstg. Ltd. Partnership, c/o Edward Kump, Wilkinson, Barker, Knauer & Quinn, 1735 New York Ave. NW, 6th Floor, Washington, DC 20006. 177-kw max. visual, 20-kw max. aural. Antenna: 2720-ft. above av. terrain, 181-ft. above ground, 8401-ft. above sea level, lat. 39° 35' 15", long. 119° 55' 52". Transmitter: Approx. 8-mi. NW of Reno on Peavine Peak. Ownership: Minnie O. Foulk & Renee Ridley Biselli, gen. partners, 5% each; ltd. partners to be named. Represented (engineering): Charles J. Thompson. BPCT-850328KE; Doc. 85-293; FCC 87D-30. Initial Decision of Administrative Law Judge Joseph Chachkin 8-17-87 proposed denial.

## New Jersey

**Atlantic City (Ch. 62)**—New, Garden State Communications, 400 W. Hortter St., Suite 503, Philadelphia, PA 19119. Phone: 215-848-9471. 5000-kw max. visual, 500-kw max. aural. Antenna: 466-ft. above av. terrain, 475-ft. above ground, 482-ft. above sea level, lat. 39° 22' 20.8", long. 74° 25' 47". Transmitter: 655 Absecon Blvd., Atlantic City. Ownership: Gloria Penn Easton, gen. partner, 51%; Dr. Helen O. Dickens, Lowell Mann, Harry Rivkin, Dr. Robert J. Rutman, ltd. partners, 10% each. Represented (legal): Baker & Hostetler. Represented (engineering): A. D. Ring & Assoc., P.C. BPCT-860410KM.

**Burlington (Ch. 48)**—New, Adelphi Bcstg. Corp., 181 Christopher St., New York, NY 10014. Phone: 201-592-0137. 2340-kw max. visual, 234-kw max. aural. Antenna: 1104-ft. above av. terrain, 1079-ft. above ground, 1332-ft. above sea level, lat. 40° 02' 36", long. 75° 14' 33". Transmitter: Umbria St. near Domino Lane, Philadelphia. Ownership: Nancy Ginzel, pres., 17.5%; Beverly Harper, v.p. & Barbara Anderson, secy.-treas., 6.25% each; Andrea J. Cetera & Peggy Filis-Burkhardt, 30% each; Robin Reibel, 10%. Represented (legal): Fly, Shuebruk, Gaguine, Boros & Braun. Represented (engineering): Moffet, Larson & Johnson. BPCT-840104KO; 84-449. Initial Decision of Administrative Law Judge Joseph Chachkin 2-5-86 proposed denial. Review Board 8-1-86 proposed denial. FCC Decision 2-2-87 proposed denial.

**Burlington (Ch. 48)**—New, Brunson Communications Inc., 2018 Dennison St., Baltimore, MD 21216. Phone: 301-566-9200. 2340-kw max. visual, 234-kw max. aural. Antenna: 1100-ft. above av. terrain, 1079-ft. above ground, 1332-ft. above sea level, lat. 40° 02' 35.5", long. 75° 14' 32.5". Transmitter: Umbria St. near Domino Lane, Roxborough. Ownership: Dorothy E. Brunson, pres., 100%; Clyde Porter & Marshall H. Strickland, v.p.s.; Naomi Porter, secy.-treas. Applicant owns Brunson Bcstg. Co. of MD Inc., licensee of WEBB(AM), Baltimore, MD & Brunson Bcstg. Co. of GA Inc., licensee of WIGO(AM), Atlanta, GA. Represented (engineering): Warren Only Assoc. BPCT-840104KL; Doc. 84-445. Initial Decision of Administrative Law Judge Joseph Chachkin 2-5-86 proposed grant. Review Board 8-1-86 proposed grant. FCC Decision 2-20-87 proposed grant.

**Burlington (Ch. 48)**—New, Burlington 48 Inc., Box 4800, Baltimore, MD 21211. Phone: 301-462-4500. 5000-kw max. visual, 500-kw max. aural. Antenna: 1079-ft. above av. terrain, 1054-ft. above ground, 1296-ft. above sea level, lat. 40° 02' 21", long. 75° 14' 13". Transmitter: WGBS-TV facility, 1050-ft. N. of Paoli Ave. & Umbria St, Philadelphia. Ownership: Julian S. Smith, 17%; Frederick M. Himes, Robert L. Simmons, J. Duncan Smith & Stanley Resnick, 8.5% each; Chesapeake Television Inc., 1%; John L. Harrison & James R. Smith, 24% each. For CTI ownership & other interests, see WBFF(TV), Baltimore. Himes, Simmons, Resnick, Julian S. & J. Duncan Smith have interest in Bay Television Inc., permittee of WTTA Ch. 38, St. Petersburg, FL; Channel 63 Inc., permittee of WIIB Ch. 63, Bloomington, IN & Omaha Telecasters Inc., applicant for Ch. 54, Omaha, NE. Represented (legal): Fisher, Wayland, Cooper & Leader. Represented (engineering): Carl T. Jones Corp. BPCT-840104KM; Doc. 84-452. Initial Decision 2-5-86 proposed denial. Review Board 8-1-86 proposed denial. FCC Decision 2-20-87 proposed denial.

**Burlington (Ch. 48)**—New, Signal Ministries Inc., Box 1400, Burlington, NJ 08016. Correspondence: David Kelton, WPCB-TV, Rte. 48, Signal Hill Dr., Wall, PA 15148. Phones: 215-483-0850; 412-824-3930. 2140-kw max. visual, 237.7-kw max. aural. Antenna: 1104-ft. above av. terrain, 1055-ft. above ground, 1356-ft. above sea level, lat. 40° 02' 35.5", long. 75° 14' 32.5". Transmitter: Umbria St. near Domino Lane, Philadelphia. Ownership: Non-profit, non-stock corp. R. Russell Bixler, pres.; David F. Kelton, exec. v.p.; Abraham Fenton & Dorothy Harris, v.p.s.; Oleen Eagle, secy. Bixler, Kelton & Eagle have interest in licensee of WPCB-TV, Greensburg & WKBS-TV, Altoona, PA. Represented (legal): Gammon & Grange.

## TV Applications—New Jersey

Represented (engineering): Dean Sargent. BPCT-840103KI; Doc. 84-450. Initial Decision 2-5-86 proposed denial. Review Board 8-1-86 proposed denial. FCC Decision 2-20-87 proposed denial.

**Newton (Ch. 63)**—New, Family Stations Inc., 290 Hegenberger Rd., Oakland, CA 94621. Phone: 415-568-6200. 5000-kw max. visual, 500-kw max. aural. Antenna: 2193-ft. above av. terrain, 1540-ft. above ground, 2982-ft. above sea level, lat. 41° 11' 32", long. 74° 45' 16". Transmitter: Mattison Rd., Newton. Ownership: Non-profit corp. Harold Camping, pres.; Scott L. Smith, v.p.-asst. secy.; Richard Van Dyk, secy.-treas. FSI is applicant for Ch. 66 ETV, West Milford, NJ, licensee, permittee of & applicant for radio stations. Smith has interest in licensee & permittees of radio stations & application for LPTV. Represented (legal): Dow, Lohnes & Albertson. Represented (engineering): Robert A. Jones. BPCT-850828KL. Initial Decision of Administrative Law Judge John M. Frysiak 8-10-87 proposed denial.

**Newton (Ch. 63)**—New, Mountain Bcstg. Corp., 957 Preakness Ave., Wayne 07470. Phone: 201-956-0158. 5000-kw max. visual, 500-kw max. aural. Antenna: 921-ft. above av. terrain, 173-ft. above ground, 1723-ft. above sea level, lat. 41° 18' 15", long. 74° 40' 27". Transmitter: ATT relay site, Patinny Mountain at State Rte. 23, Colesville Twp. Ownership: Sun Young Joo, chmn., 50%; Sun Hoo Joo, v.p., 25%; Chang Il Kim, secy., 25%. Represented (legal): Fleischman & Walsh. Represented (engineering): Moffet, Larson & Johnson. BPCT-850828LA.; Doc. 85-399; FCC 87D-29. Initial Decision of Administrative Law Judge John M. Frysiak 8-10-87 proposed grant.

**Newton (Ch. 63)**—New, Newton Bcstg. Co. Ltd., 1019 Fanny St., Elizabeth 07201. 5000-kw max. visual, 500-kw max. aural. Antenna: 890-ft. above av. terrain, 141-ft. above ground, 1691-ft. above sea level, lat. 41° 18' 15", long. 74° 40' 27". Transmitter: 7-mi. NW of Sussex. Ownership: Jose G. Morales Jr., gen. partner, 30%; remainder undisclosed. Represented (engineering): du Treil-Rackley. BPCT-850828KY. Initial Decision of Administrative Law Judge John M. Frysiak 8-10-87 proposed denial.

**Newton (Ch. 63)**—New, Newton Television Inc., 3245 Lamar Circle, Smyrna, GA 30080. 5000-kw max. visual, 500-kw max. aural. Antenna: 1722-ft. above av. terrain, 974-ft. above ground, 2524-ft. above sea level, lat. 41° 18' 15", long. 74° 40' 27". Transmitter: AT&T relay site, 2.3-mi. NW of Colesville. Ownership: Herlinda Thompson, pres.; John Harper, secy.-treas.; Edward C. Bowlds, 73.33%; Sam J. Walters, 18.67%; Charles Decker, 8%. For Bowlds other interests, see WMPV-TV, Mobile, AL. Thompson has interest in application for new FM. Walters has interest in application for Ch. 32 Kansas City, MO. Represented (legal): Seymour M. Chase. Represented (engineering): Smith & Powstenko. BPCT-850828KK. Initial Decision of Administrative Law Judge John M. Frysiak 8-10-87 proposed denial.

**Newton (Ch. 63)**—New, Newton Television Ltd., 624 Cedarhurst Dr., Antioch, TN 37013. Phone: 615-834-6877. 5000-kw max. visual, 500-kw max. aural. Antenna: 1456-ft. above av. terrain, 974-ft. above ground, 2302-ft. above sea level, lat. 41° 08' 37", long. 74° 32' 21". Transmitter: WSUS(FM) transmitter site on Hamburg Mountain, Rudeville. Ownership: Allen E. Williams, gen. partner, Cason Dickinson, Ann Eaden & Joyce M. Goff, ltd. partners, 25% each. Represented (legal): Watson & Emert. Represented (engineering): Magnuson & Assoc. Inc. BPCT-850827KJ. Initial Decision of Administrative Law Judge John M. Frysiak 8-10-87 proposed denial.

**Newton (Ch. 63)**—New, Press Bcstg. Co., Press Plaza, 605 Mattison, Asbury Park 07712. Phone: 201-774-7000. 3076-kw max. visual, 307-kw max. aural. Antenna: 1103-ft. above av. terrain, 596-ft. above ground, 1924-ft. above sea level, lat. 41° 08' 37", long. 74° 32' 21". Transmitter: WSUS-FM transmitter site, atop Hamburg Mountain, NE of Sand Point Rd., Hardistonsville. Ownership: Asbury Park Press Inc., 100%. APP ownership: Jules L. Plangere, chmn., Donald Lass, pres., 50% each; Robert E. Murphy, Jules L. Plangere III, v.p.s.; Charles W. Ritscher, secy. Applicant is licensee of WJLK-AM-FM Asbury Park, NJ; applicant for LPTVs. APP owns WMOD(TV) Melbourne-Orlando, FL. Represented (legal): Dow, Lohnes & Albertson. Represented (engineering): John T. Wilner. BPCT-850828KV. Initial Decision of Administrative Law Judge John M. Frysiak 8-10-87 proposed denial.

**Newton (Ch. 63)**—New, Vanguard Bcstg., Box 15, Reendell 07839. Phone: 201-383-5668. 5000-kw max. visual, 1000-kw max. aural. Antenna: 894-ft. above av. terrain, 145-ft. above ground, 1695-ft. above sea level, lat. 41° 18' 15", long. 74° 40' 27". Transmitter: 7-mi. NW of Sussex. Ownership: Catherine M. & Karen D. Fletcher, gen. partners, 4.9% each; Marvin J. Strauzer, Michael E. Levine, ltd. partners, 4.9% each; remainder unassigned. Strauzer & Levine own WNNJ(AM) & WJLK-FM, Newton, NJ. Represented (legal): F. Joseph Brinig. Represented (engineering): Stephen Van Wagoner. BPCT-850828KU. Initial Decision of Administrative Law Judge John M. Frysiak 8-10-87 proposed denial.

† **West Milford (Ch. 66 ETV)**—New, Family Stations Inc., 290 Hegenberger Rd., Oakland, CA 94621. Phone: 415-568-6200. 5000-kw max. visual, 500-kw max. aural. Antenna: 2000-ft. above av. terrain, 1481-ft. above ground, 2585-ft. above sea level, lat. 41° 05' 19", long. 74° 14' 08". Transmitter: 1.5-mi. SSE of Ringwood. Ownership: Non-profit corp. Harold Camping, pres.; Scott L. Smith, v.p.-asst. secy.; Richard Van Dyk, secy.-treas. FSI is also applicant for Ch. 63, Newton, NJ. Represented (legal): Fletcher, Heald & Hildreth. Represented (engineering): Robert A. Jones Consulting Engineers. BPCT-860212KJ.

## Texas

**Alpine (Ch. 12)**—New, Airwave Media Ltd., Box 1362, Islamorada, FL 33036. 10-kw max. visual, 1-kw max. aural. Antenna: 444-ft. above av. terrain, 50-ft. above ground, 5404-ft. above sea level, lat. 30° 22' 51", long. 103° 47' 02". Transmitter: 3.1-mi. W of Alpine. Ownership: Philip A. Campolo, 100%. Campolo is applicant for Ch. 64 Destin, FL; Ch. 62 Hammond, LA; Ch. 35 Tupelo, MS; Ch. 4 Manteo, NC; Ch. 31 Elk City, OK. BPCT-870331PX.

A-1298

**Arlington (Ch. 68)**—New, Arlington 68 TV Inc., 204 W. Central Ave., Fort Worth 76106. Phone: 817-625-5581. 5000-kw max. visual, 500-kw max. aural. Antenna: 1436-ft. above av. terrain, 1241-ft. above ground, 2061-ft. above sea level, lat. 32° 35' 22", long. 96° 58' 10". Transmitter: Belt Line Rd., Cedar Hill. Ownership: Jo Ann S. Reyes, pres.; C. Tim Villasana & Harry Reeve, 50% each. Represented (engineering): E. Harold Munn Jr. & Assoc. BPCT-850418KZ.

**Arlington (Ch. 68)**—New, Briscoe Bcstg. Ltd., 2016 Evans Ave., Box 2607, Fort Worth 76113. Phone: 817-926-2591. 3000-kw max. visual, 300-kw max. aural. Antenna: 1440-ft. above av. terrain, 1245-ft. above ground, 2065-ft. above sea level, lat. 32° 35' 22", long. 96° 58' 10". Transmitter: Approx. 1.5-mi. W of Hwy. 67 on Belt Line Rd., Cedar Hill. Ownership: Briscoe Bcstg. Inc., gen. partner, 51%; Leonard E. & Edward Briscoe, ltd. partners, 24.5% each. Leonard Briscoe has interest in permittees & applications for LPTVs. Represented (legal): Clarence V. McKee. Represented (engineering): Mullaney Engineering Inc. BPCT-850422KH.

**Arlington (Ch. 68)**—New, Channel 68 North Texas Television Ltd. Partnership, 13124 Rosser Rd., Dallas 75244. Phone: 214-243-0438. 5000-kw max. visual, 500-kw max. aural. Antenna: 1999-ft. above av. terrain, 1961-ft. above ground, 2921-ft. above sea level, lat. 32° 34' 05", long. 97° 36' 40". Transmitter: 2-mi. N of Cresson on Hwy. 377. Ownership: North Texas Television Inc., gen. partner; Mark Stabler, ltd. partner, 9.5%; remainder undisclosed. NTTI ownership: Gloria Castro, pres.-secy., 100%. Stabler has interest in application for Ch. 51 Tolleson, AZ. Represented (engineering): Hatfield & Dawson. BPCT-850422KI.

**Arlington (Ch. 68)**—New, Charisma Bcstg. Corp., 3200 W. Davis St., Dallas 75211. Phone: 214-339-6575. 5000-kw max. visual, 500-kw max. aural. Antenna: 1438-ft. above av. terrain, 1243-ft. above ground, 2063-ft. above sea level, lat. 32° 35' 22", long. 96° 58' 10". Transmitter: Approx. 1.25-mi. W of Hwy. 67 on Belt Line Rd., Cedar Hill. Ownership: Non-profit corp. Walter V. Grant Jr., pres.-treas.; Fern Powell Grant, v.p.-secy. Represented (engineering): R. L. Hoover. BPCT-850207KG.

**Arlington (Ch. 68)**—New, Johnson Television Ltd., c/o Charles B. Johnson, 7203 Robin Rd., Dallas 75209. Phone: 214-358-5603. 5000-kw max. visual, 500-kw max. aural. Antenna: 1445-ft. above av. terrain, 1250-ft. above ground, 2070-ft. above sea level, lat. 32° 35' 22", long. 96° 58' 10". Transmitter: 1.25-mi. W of Hwy. 67 on Belt Line Rd., Cedar Hill. Ownership: Charles B. Johnson, gen. partner, Daniel B. Hayslett & George R. Harder, ltd. partners, 33.33% each. Hayslett has interest in application for new FM in Dallas, TX. Represented (legal): Southmayd, Powell & Taylor; Represented (engineering): Lechman & Johnson. BPCT-850422KG.

**Arlington (Ch. 68)**—New, Rosario Leal, 1422 N. Grand, Covina, CA 91742. Phone: 818-332-5950. 5000-kw max. visual, 500-kw max. aural. Antenna: 1614-ft. above av. terrain, 1425-ft. above ground, 2239-ft. above sea level, lat. 32° 35' 07", long. 96° 58' 06". Transmitter: 0.3-mi. S of Belt Line Rd., Cedar Hill. Ownership: Rosario Leal, 100%. Represented (legal): Arter & Hadden. Represented (engineering): Compucon Inc. BPCT-850422KP.

**Arlington (Ch. 68)**—New, The LouRay Corp., 2200 Hemphill, Fort Worth 76110. 5000-kw max. visual, 500-kw max. aural. Antenna: 1381-ft. above av. terrain, 1186-ft. above ground, 2006-ft. above sea level, lat. 32° 35' 22", long. 96° 58' 10". Transmitter: Belt Line Rd., 0.83-mi. W of Cedar Hill. Ownership: Louis Zapata, pres.; Dionne Ann Bagsby, v.p., Quincy R. Binion, secy.-treas. & Warren W. Binion, 20% each; Warren S. Binion, 14%; Gary S. Smithwick, 6%. Represented (legal): Keith & Smithwick. Represented (engineering): Bromo Communications. BPCT-850422KM.

**Arlington (Ch. 68)**—New, Native American Bcstg. Co., 106 Skyline Dr., Plano 75074. Phone: 214-424-6340. 5000-kw max. visual, 500-kw max. aural. Antenna: 1703-ft. above av. terrain, 1491-ft. above ground, 2324-ft. above sea level, lat. 32° 35' 20", long. 96° 58' 11". Transmitter: 1.5-mi. W of Belt Line Rd. & Hwy. 67, Cedar Hill. Ownership: Sandra Carol Blevins, gen. partner, 20%; Crystal M. Hilliard, ltd. partner, 80%. Represented (legal): Haley, Bader & Potts. Represented (engineering): C. P. Crossno & Assoc. BPCT-850422KU.

**Arlington (Ch. 68)**—New, Southwest Communications Ltd., 1473 Bar Harbor Dr., Dallas 75234. Phone: 214-375-9800. 5000-kw max. visual, 500-kw max. aural. Antenna: 1375-ft. above av. terrain, 1180-ft. above ground, 2000-ft. above sea level, lat. 32° 35' 22", long. 96° 58' 10". Transmitter: Belt Line Rd., 0.8-mi. W of Cedar Hill Rd., Cedar Hill. Ownership: Paula A. Wiley, gen. partner, 10%; David H. Wagner, ltd. partner, 90%. Wagner has interest in licensee of WJZY(TV), Belmont, NC; permittee of Ch. 36, Charleston, SC; applications for Ch. 54, Avalon, CA & Ch. 50, Denver, CO. Represented (legal): Reddy, Begley & Martin. Represented (engineering): Cohen & Dippell. BPCT-850419KO.

**Arlington (Ch. 68)**—New, Sammy A. Thornton, 1007 Wind Ridge Circle, Duncanville 75137. Phone: 214-296-5976. 5000-kw max. visual, 500-kw max. aural. Antenna: 696-ft. above av. terrain, 535-ft. above ground, 1345-ft. above sea level, lat. 32° 32' 44", long. 96° 57' 57". Transmitter: KESS(FM) transmitter site, near Cedar Hill. Ownership: Sammy A. Thornton, 100%. Represented (engineering): Peter V. Gureckis & Assoc. BPCT-850422KR.

**Arlington (Ch. 68)**—New, United Bcst. Group Ltd., 400 S. Zang Blvd., Suite 1313, Dallas 75208. Phone: 214-941-6101. 5000-kw max. visual, 500-kw max. aural. Antenna: 1180-ft. above av. terrain, 960-ft. above ground, 1800-ft. above sea level, lat. 32° 35' 24", long. 96° 58' 21". Transmitter: Belt Line Rd., 1.5-mi. W of Hwy. 67, Cedar Hill. Ownership: Dr. O. K. Kyun Kim, gen. partner & Joey Kang, ltd. partner, 25% each; David K. Line, ltd. partner, 31%; Been Fu Lee, ltd. partner, 19%. Represented (legal): Hardy & Popham. Represented (engineering): du Treil-Rackley. BPCT-850419KE.



**Austin (Ch. 54)**—New, ATV Assoc. Inc., 5555 N. Lamar, Suite L-109, Austin, TX 78751. Phone: 512-458-6757. 1200-kw max. visual, 120-kw max. aural. Antenna: 1306-ft. above av. terrain, 1194-ft. above ground, 2024-ft. above sea level, lat. 30° 19' 26", long. 97° 47' 58". Transmitter: 1-mi. NNW of Mount Larson. Ownership: Carren Silva Daigle, pres., 47.66%; Frances Pico, secy., 33.33%; Diana Garza Louis, 19%. Daigle has interest in applications for LPTV stations. Represented (legal): Thomas L. Root. BPCT-840711KL. Initial Decision of Administrative Law Judge Joseph Chachkin 6-30-86 proposed denial. Review Board 3-26-87 proposed denial.

**Austin (Ch. 54)**—New, Balcones Bcstg. Ltd., 1702 Fawn Dr., Austin, TX 78741. Phone: 512-335-6111. 5000-kw max. visual, 1000-kw max. aural. Antenna: 807-ft. above av. terrain, 800-ft. above ground, 1538-ft. above sea level, lat. 30° 19' 10", long. 97° 48' 06". Transmitter: 1219 W. Sixth St., Austin. Ownership: Balcones Bcstg. Co., gen. partner, 20%; Billy B. Goldberg, ltd. partner, 34%; Channel 54 Ltd., ltd. partner, 46%. BBC ownership: Ronnel Hector Oliveira, chmn.-pres., Edna Isabella Ramon, v.p.-secy.-treas., 40% each; Edilia Paz Goldberg, 20%. C54L ownership: Berl L. Handcox, gen. partner, 4%; Ruby L. Handcox, Noemi Correa, gen. partners, 3% each; H. C. Carter, ltd. partner, 30%; The BSJ Partnership & Tobin Armstrong, ltd. partners, 10% each; 5 other ltd. partners, each with 5%; remainder unassigned. TBSJP ownership: Bruce E. Barshop, Jamie L. Barshop & Steven L. Barshop, 33.33% each. Goldberg & Ramon have interest in application for new FM in Luling, TX. Goldberg has interest in SouthWest Multimedia, see Group Ownership of TV Stations. Represented (legal): Wilner & Scheiner. Represented (engineering): Andrus & Assoc. BPCT-840711KJ; Doc. 84-925. Initial Decision of Administrative Law Judge Joseph Chachkin 6-30-86 proposed grant, conditional upon Goldberg divesting all interests in KVQD(TV) & KPEJ(TV). Review Board 3-26-87 proposed grant.

**Austin (Ch. 54)**—New, Capital City Community Interests Inc., Box 7345, Austin 78713. Phone: 512-835-5705. 5000-kw max. visual, 500-kw max. aural. Antenna: 405-ft. above av. terrain, 349-ft. above ground, 1149-ft. above sea level, lat. 30° 23' 40", long. 97° 45' 18". Transmitter: Approx. 8.7-mi. NW of Austin, N of Hwy. 360 & W of Hwy. 183. Ownership: Allendale Baptist Church, 100%. David Ferguson, pres.; Pike Powers, v.p.; Donald L. Totusek, secy.; J. Herschel Kelley, treas. ABC principals: Harold E. O'Chester, pastor; Ron Baker, pres.; Roy Hogan, v.p.; Billy Muensch, secy. BPCT-840522KG. Initial Decision of Administrative Law Judge Joseph Chachkin 6-30-86 proposed denial. Review Board 3-26-87 proposed denial.

**Austin (Ch. 54)**—New, DB Bcstg. Inc., 1761 Rue Crozat, Baton Rouge, LA 70810. 1800-kw max. visual, 180-kw max. aural. Antenna: 1194-ft. above av. terrain, 1141-ft. above ground, 1931-ft. above sea level, lat. 30° 02' 42", long. 97° 52' 50". Transmitter: 3-mi. SW of Buda (KEYI-FM antenna site). Ownership: Deborah H. Buggs, pres.; Glenn L. Bell, v.p., Robert M. Martinez & Joseph A. Young, 33.33% each. Bell has interest in applications for new FM stations in Emporia & Great Bend, KS. Represented (legal): Arter & Hadden. Represented (engineering): Glenn L. Bell. BPCT-840711KN. Initial Decision of Administrative Law Judge Joseph Chachkin 6-30-86 proposed denial. Review Board 3-26-87 proposed denial.

**Austin (Ch. 54)**—New, Television 54 Corp., 7504 Ladybug St., Austin, TX 78744. Phone: 512-443-7262. 5000-kw max. visual, 500-kw max. aural. Antenna: 1715-ft. above av. terrain, 1472-ft. above ground, 2812-ft. above sea level, lat. 30° 05' 04", long. 98° 05' 04". Transmitter: 6.25-mi. N of Wimberly. Ownership: International Broadcast Consultants Inc., 100%; Margaret George, pres. IBCI ownership: Robert H. Ruark, 55%; Dana B. Ruark, 17.5%; John D. Schuyler, 10%; Bruce F. Craig A. & Rose A. Ruark, 5% each; Pamela J. Ruark, 2.5%. IBC has interest in permittees & applications for TV translator & LPTV stations; permittee for new FM in Camden, ME & applicant for new AM in Gardnersville, NV. John Schuyler has interest in licensee of KQIQ & KQYZ-FM, Lemoore, CA. Represented (engineering): Robert H. Ruark. BPCT-840710KF. Initial Decision of Administrative Law Judge Joseph Chachkin 6-30-86 proposed denial. Review Board 3-26-87 proposed denial.

**Blanco (Ch. 52)**—New, Blanco Communications Ltd., Box 413, Blanco 78606. Phone: 512-833-4158. 3350-kw max. visual, 335-kw max. aural. Antenna: 883-ft. above av. terrain, 775-ft. above ground, 2082-ft. above sea level, lat. 30° 00' 27", long. 98° 18' 12". Transmitter: 1.35-mi. SE of intersection of Rte. 32 & Comal-Blanco County border, 6-mi. E of Twin Sisters. Ownership: Marcia Gracia Romero, gen. partner, 15%; Benjamin Franklin Pitman, ltd. partner, 43%; Sidney Paul Dubose, ltd. partner, 42%. Represented (legal): Gammon & Grange. Represented (engineering): Sellmeyer & Kramer. BPCT-850320LC; Doc. 85-269; FCC 87R-45. Initial Decision of Administrative Law Judge Walter C. Miller 10-6-86 proposed denial. Review Board 8-28-87 proposed denial.

**Blanco (Ch. 52)**—New, Opal Chadwell, Rte. 3, Box 853, Wimberley 78676. Phone: 512-833-4886. 2500-kw max. visual, 250-kw max. aural. Antenna: 1396-ft. above av. terrain, 1276-ft. above ground, 2631-ft. above sea level, lat. 29° 59' 06", long. 98° 22' 23". Transmitter: 2-mi. E of U.S. 281, 1-mi. S of Little Blanco River. Ownership: Opal Chadwell, 100%. Chadwell has interest in applications for LPTV stations in Johnson City, TX & Blanco Cablevision Inc., cable system operator. Represented (legal): Gardner, Carton & Douglas. Represented (engineering): John G. Gayer. BPCT-850103KK; Doc. 85-269; FCC 87R-45. Initial Decision of Administrative Law Judge Walter C. Miller 10-6-86 proposed grant. Review Board 8-28-87 proposed grant.

**Blanco (Ch. 52)**—New, Dorothy O. Schulze & Deborah Brigham, a General Partnership, 8504 Spirai Creek Rd., San Antonio 78238. Phone: 512-681-0075. 5000-kw max. visual, 500-kw max. aural. Antenna: 1635-ft. above av. terrain, 1274-ft. above ground, 2926-ft. above sea level, lat. 30° 08' 32", long. 98° 17' 01". Transmitter: Approx. 10-mi. W of Blanco on Hwy. 165, 1-mi. W of Payton. Ownership: Deborah Brigham, gen. partner, 80%; Dorothy O. Schulze, gen. partner, 20%. Represented (legal): Watson & Emert. Represented (engineering): Magnuson & Assoc. Inc. BPCT-850320KG; Doc. 85-269; FCC 87R-45. Initial Decision of Administrative Law Judge Walter C. Miller 10-6-86 proposed denial. Review Board 8-28-87 proposed denial.

**Bryan (Ch. 28)**—New, Central Texas Bcstg. Co. Ltd., Box 3522, Waco 76701. Phone: 817-54-2525. 5000-kw max. visual. Antenna: 1022-ft. above av. terrain, 1030-ft. above ground, 1300-ft. above sea level, lat. 30° 45' 12", long. 96° 11' 45". Transmitter: Wickson Lake Rd., 4.7-mi. ESE of Kurten. Ownership: Robert Mann, pres.-gen. partner; Mary Hyden Hunter, David Wake Mann, Allen Barclay Mann, ltd. partners, 33% each. M. H. Hunter, D. W. Mann & A. B. Mann have interest in KXXV(TV) Waco, TX. Represented (legal): Leo I. George. Represented (engineering): John E. Dettra Jr. BPCT-870630KE.

**Bryan (Ch. 28)**—New, Clear Channel Communications Inc., 175 E. Houston St., San Antonio 20025-2225. Phone: 512-225-4231. 260-kw max. visual. Antenna: 156-ft. above av. terrain, 469-ft. above ground, 768-ft. above sea level, lat. 30° 39' 02", long. 96° 20' 57". Transmitter: 1240 Villa Maria Rd., Bryan. Ownership: L. Lowry Mays, pres., 33.82%; John W. Barger, senior v.p., 3.83%; B. J. McCombs, dir., 32.83%; remainder publicly held. CCC is licensee of K28AK(LPTV) College Station, TX; permittee of K22BH Corpus Christi & Ch. 17(LPTV) San Antonio, TX; licensee of WELI(AM) New Haven, CT; WHAS(AM) & WAMZ(FM) Louisville, KY; WOUE-AM-FM New Orleans, LA; KTOK(AM) & KJYO(FM) Oklahoma City, KBBJ(AM) & KMDD(FM) Tulsa, OK, KPEZ(FM) Austin; KTAM(AM) & KORA(FM) Bryan; KALO(AM) & KHYD(FM) Port Arthur; WQAI(AM) & KAJA(FM) San Antonio, TX. B. J. McCombs has interest in permittee of K02MX(LPTV) San Antonio, TX. Represented (legal): Cohn & Marks. Represented (engineering): John R. Furr. BPCT-870731KW.

**Bryan (Ch. 28)**—New, Silent Minority Group Inc., Box 3008, Bryan 77805. Phone: 409-846-7788. 5000-kw max. visual. Antenna: 1961-ft. above av. terrain, 1961-ft. above ground, 2266-ft. above sea level, lat. 30° 33' 58", long. 95° 59' 24". Transmitter: 3-mi. SW of junction of Rte. 30 & Rte. 90 at Roans Prairie, TX. Ownership: Rodger B. Watkins, pres., 50.2%; Sherylan Carroll, secy., 24.9%; Mary M. Hatcher, treas., 24.9%. R. Watkins owns licensees of WTAW-FM College Station, TX & KNOW(AM) Austin TX. M. Watkins is applicant for new FMs in Abilene & Madisonville, TX. Represented (legal): Kenkel, Barnard & Edmundson. Represented (engineering): Lawrence Behr Assoc. Inc. BPCT-870529KL.

**Conroe (Ch. 55)**—New, Conroe Bcstg., a Ltd. Partnership, 8966 N. Martindale, Detroit, MI 48206. Phone: 313-896-4045. 1500-kw max. visual, 150-kw max. aural. Antenna: 1545-ft. above av. terrain, 1528-ft. above ground, 1801-ft. above sea level, lat. 30° 12' 56", long. 95° 46' 25". Transmitter: 1.1-mi. W of Magnolia. Ownership: Roosevelt Moore, gen. partner, 20%; Shelby Gillam & Ernest G. McClellan, ltd. partners, 40% each. Gillam & McClellan have interest in WGGN-TV, Sandusky, WGGN(FM), Castalia, OH; permittee of WLLA(TV), Kalamazoo, MI & application for LPTV. Represented (legal): Fisher, Wayland, Cooper & Leader. Represented (engineering): Smith Electronics Inc. BPCT-841129KV.

**Conroe (Ch. 55)**—New, DLBS Inc., 1711 Timberwood Dr., Austin, TX 78741. Phone: 512-447-9137. 1075-kw max. visual, 107.5-kw max. aural. Antenna: 1538-ft. above av. terrain, 1521-ft. above ground, 1640-ft. above sea level, lat. 30° 13' 46", long. 95° 07' 30". Transmitter: 2-mi. E of Splendora. Ownership: Dr. John Schwarzwalder, pres., William T. Davis, v.p. & Donald E. LeBlanc, secy.-treas., 33.33% each. Schwarzwalder has interest in KMFA(FM) Austin, TX. Represented (engineering): William T. Davis. BPCT-840920KJ.

**Conroe (Ch. 55)**—New, G-A Communications Inc., 11627 Landsdowne, Houston, TX 77035. 5000-kw max. visual, 500-kw max. aural. Antenna: 1692-ft. above av. terrain, 1674-ft. above ground, 1974-ft. above sea level, lat. 30° 16' 22", long. 95° 50' 26". Transmitter: intersection of SR 1774 & Finky Rd., 5-mi. S of Plantersville, TX. Ownership: JoAnn J. Garcia, pres.-secy.-treas., 100%. Represented (legal): Donald E. Martin P.C. BPCT-841129LE.

**Conroe (Ch. 55)**—New, Imagists, 200 Ave. J, Conroe, TX 77301. 5000-kw max. visual, 500-kw max. aural. Antenna: 990-ft. above av. terrain, 1041-ft. above ground, 1225-ft. above sea level, lat. 30° 15' 48", long. 95° 41' 39". Transmitter: 4.25-nautical mi. NE of Hwy. 149/1774; 7.5-nautical mi. N of V15-V306S-477W airways; 3.6-nautical mi. S of V306 airway, Magnolia. Ownership: Montgomery County Media Network Inc., gen. partner, 100%; Humanity Interested Services Inc., ltd. partner. MCMN ownership: Frank Garza, pres.; Allen William Rossing, v.p. & Rhonda Salvidar, secy., 33.33% each. HIS ownership: Non-profit corp. Charles D. Johnson, exec. dir.; C. Downen Johnson, asst. exec. dir.; David L. Johnson, exec. secy.-treas. Represented (legal): James L. Oyster. Represented (engineering): Pete E. M. Warren III. BPCT-841129KF.

**Conroe (Ch. 55)**—New, Carmen Matias, 400 W. 43rd St., Apt. 10M, New York, NY 10036. Phone: 212-239-1908. 5000-kw max. visual, 500-kw max. aural. Antenna: 1698-ft. above av. terrain, 1601-ft. above ground, 2026-ft. above sea level, lat. 30° 29' 17", long. 95° 55' 34". Transmitter: 3.5-mi. E of Anderson. Ownership: Carmen Matias & Andrew N. Wimbish, 100% jointly. Represented (legal): Bechtel & Cole. Represented (engineering): Lechman & Johnson. BPCT-841129KK.

**Conroe (Ch. 55)**—New, Wood Bcstg. Co., 100 Elm St., Prairie View, TX 77446. Phone: 409-857-3404. 3160-kw max. visual, 316-kw max. aural. Antenna: 1132-ft. above av. terrain, 1119-ft. above ground, 1423-ft. above sea level, lat. 30° 13' 50", long. 95° 54' 50". Transmitter: 1.75-mi. ENE of intersection of Reids Prairie Rd. & Hwy. 362, near Whitehall. Ownership: Curtis A., Lou Lee & Gina L. Wood, gen. partners, 33.33% each. Represented (legal): Buenzle & Hill. Represented (engineering): Louis R. du Treil. BPCT-841129KW.

**Crockett (Ch. 40)**—New, Hefty Communications, 117 Woodland Dr., Cromwell, CT 06416. 22.4-kw max. visual, 2.24-kw max. aural. Antenna: 315-ft. above av. terrain, 276-ft. above ground, 626-ft. above sea level, lat. 31° 19' 48", long. 95° 29' 25". Transmitter: 1-mi. W of Crockett, Navarro Rd. Ownership: Steven Heft, 100%. Heft is permittee of Ch. 44 Salina, KS; applicant for Ch. 22 Tuskegee, AL; Ch. 20 Fort Scott, KS; Ch. 60 Martinsburg, WV. BPCT-870331LT.

**Crockett (Ch. 40)**—New, Peggy Nicholson, 4809 Coleherne Rd., Baltimore, MD 20743. Phone: 301-624-5310. 22.4-kw max. visual, 2.24-kw max. aural. Antenna: 315-ft. above av. terrain, 276-ft. above ground, 626-ft. above sea level, lat. 31° 19' 48", long. 95° 29' 25". Transmitter: 1-mi W of Crockett, Navarro Rd. Ownership: Peggy Nicholson, 100%. BPCT-870331AG.

## TV Applications—Texas

**Del Rio (Ch. 10)**—New, Garcia Communications Ltd., 367 Macy St., San Bernardino, CA 92410. Phone: 714-889-1836. 3.5-kw max. visual, 0.35-kw max. aural. Antenna: 1263-ft. above av. terrain, 160-ft. above ground, 168-ft. above sea level, lat. 29° 25' 46", long. 100° 54' 18". Transmitter: KLKE(FM) transmitter site, Hwy. 90 W at junction of 277. Ownership: Marta G. Garcia, gen. partner, 33.3%; Edward Powley, ltd. partner, 66.6%. GCL is applicant for Ch. 3 Douglas, AZ; Ch. 7 El Centro, CA; Ch. 61 Porterville, CA; has interest in permittees of Ch. 67 Morehead, KY; KGCL(TV) Missoula, MT. BPCT-870331K7.

**Eagle Pass (Ch. 16)**—New, Melvin Jones, dba Jonoco Bcstg., 10006 Los Palmas, Grand Prairie 75851. Phone: 214-264-3635. 1-kw max. visual, 0.1-kw max. aural. Antenna: 100-ft. above av. terrain, 200-ft. above ground, 225-ft. above sea level, lat. 28° 43' 45", long. 100° 29' 30". Transmitter: KINL(FM) transmitter site, 2-mi. E of town on Negras Rd., Eagle Pass. Ownership: Melvin Jones, 100%. Jones is applicant for Ch. 11, Sonora, TX. Represented (engineering): Berton Mowers & Assoc. BPCT-860815KF.

**El Paso (Ch. 65)**—New, Salcido Bcstg. Co., Box 27185, El Paso 79926. Phone: 915-532-7751. 3000-kw max. visual, 300-kw max. aural. Antenna: 2013-ft. above av. terrain, 479-ft. above ground, 4497-ft. above sea level, lat. 31° 48' 12", long. 106° 17' 15". Transmitter: Montana Ave. E of El Paso. Ownership: Jose A. Salcido Jr., 100%. Represented (engineering): Carlos Ortiz. BPCT-850723KE.

**El Paso (Ch. 65)**—New, UN2JC Communications (Ltd.), 6200 Valeria, El Paso 79912. Phone: 915-584-8304. 1000-kw max. visual, 100-kw max. aural. Antenna: 1454-ft. above av. terrain, 173-ft. above ground, 5907-ft. above sea level, lat. 31° 48' 55", long. 106° 29' 17". Transmitter: KCIK transmitter site, El Paso. Ownership: Sara Diaz Warren, gen. & ltd. partner, 36%; Jan A. Blomerth, Patti Payne, Peggy A. Brown & Dr. Janet Mayorga, ltd. partners, 16% each. Warren is licensee of LPTV & translator stations; permittee of LPTV & applicant for LPTVs. Represented (legal): Stuart B. Mitchell & Assoc. Represented (engineering): Pete E. M. Warren III. BPCT-850611KE.

**Fredericksburg (Ch. 2)**—New, Fredericksburg Bcstg. Co., 964 9th St., No. 3, Arcata, CA 95521. Phone: 707-826-7352. 6.16-kw max. visual, 0.62-kw max. aural. Antenna: 516-ft. above av. terrain, 324-ft. above ground, 2409-ft. above sea level, lat. 30° 21' 56", long. 98° 54' 57". Transmitter: Gypsum Rd., 5.5-mi. WNW of Fredericksburg city limits. Ownership: Lawrence H. Rogow, 100%. Rogow has interest in permittee of KREQ(TV) Arcata, CA; Ch. 64 Bellingham, WA; applications for Ch. 35 Lewiston, ME; Ch. 18 Jackson, MI; LPTVs & FMs. BPCT-870212KJ.

**Fredericksburg (Ch. 2)**—New, Fredericksburg Channel 2, 121 Interpark, Suite 503, San Antonio 78216. Phone: 512-494-6565. 100-kw max. visual, 10-kw max. aural. Antenna: 1341.86-ft. above av. terrain, 1207-ft. above ground, 2988-ft. above sea level, lat. 30° 09' 15", long. 98° 36' 54". Transmitter: Approx. 2.9-mi. SW of intersection of Rte. 1623 & Schumann Rd., Gillespie County; approx. 6.2-mi. SE of Stonewall, TX. Ownership: Bob A. Roth, gen. partner, 20%; Billy J. McCombs, ltd. partner, 80%. Roth has interest in LPTV. McComb has interest in WEL(AM) New Haven, CT; WQUE-AM-FM New Orleans, LA; WHAS(AM) & WAMS(FM) Louisville, KY; KTOK(AM) & KJYO(FM) Oklahoma City, KBBJ(AM) & KMOD(FM) Tulsa, OK; KPEZ(FM) Austin, KALO(AM) & KHYS(FM) Port Arthur, WOAI(AM) & KAJA(FM) San Antonio, TX. Represented (legal): Cohn & Marks. Represented (engineering): Sellmeyer & Kramer Inc. BPCT-870212KP.

**Fredericksburg (Ch. 2)**—New, Fredericksburg Community Television Inc., 802 N. Milan, Fredericksburg 78624. Phone: 512-997-6021. 100-kw max. visual, 5-kw max. aural. Antenna: 865-ft. above av. terrain, 967-ft. above ground, 2576-ft. above sea level, lat. 30° 16' 33", long. 98° 47' 26". Transmitter: 4.5-mi. E of Main St., Fredericksburg. Ownership: Non-stock corp. Richard S. Durham, pres.; Doris Marie Moore, treas.; Marie Stillman, secy. Durham has interest in permittees of KHOY(FM) Laredo & KLUX(FM) Robstown, TX. Represented (legal): Ross & Hardies. Represented (engineering): Fred L. Zellner Inc. BPCT-870212KV.

**Fredericksburg (Ch. 2)**—New, Frontier Southwest Bcstg. Inc., 201 Main St., Fort Worth 76102. Phone: 817-336-0777. 100-kw max. visual. Antenna: 988-ft. above av. terrain, 927-ft. above ground, 2942-ft. above sea level, lat. 30° 18' 29", long. 99° 08' 33". Transmitter: Harper Rd. & Maner Rd. Ownership: L. Clifford Davis, chmn., 5%; Sherwin M. Goldman, pres., 15%; John S. Teutsch, v.p., 15%; Mitchell Johnson, secy.-treas., 5%; Oliver S. Heard, Edward Johnson Jr. & James Kellum, 10% each; Maurice Barksdale, Leonard Briscoe, Edward Guinn, Hermelinda Reyes de Hopkins, Albert Komatsu & Michelle Ann Sanchez, 5% each. FSBI has interest in LPTVs. Oliver Heard has interest in applicant for Ch. 60 San Antonio, TX; WSCR(AM) Hamden, CT; WQUE-AM-FM New Orleans, LA; KTOK(AM) & KJYO(FM) Oklahoma City, OK; KBBJ(AM) & KMOD(FM) Tulsa, OK; KPEZ(AM) Austin, KALO(AM) & KHYS(FM) Port Arthur, WOAI(AM) & KAJA(FM) San Antonio, TX. Represented (legal): Woodluck & Epstein. Represented (engineering): Peter V. Gureckis & Assoc. BPCT-870212KN.

**Fredericksburg (Ch. 2)**—New, Global Information Technologies Inc., 1621 W. Sixth St., Austin 78703. Phone: 512-478-3872. 100-kw max. visual, 10-kw max. aural. Antenna: 575-ft. above av. terrain, 452-ft. above ground, 2435-ft. above sea level, lat. 30° 17' 57", long. 98° 56' 16". Transmitter: 1.3-mi. N of Hwy. 290 W, 0.93-mi. E of Loudon Rd., Fredericksburg. Ownership: Saleem Tawil, pres.-treas., Carmen T. Armistead, v.p.-secy., 50% each. Represented (legal): Cole, Raywid & Braverman. Represented (engineering): Saleem Tawil. BPCT-861219KG.

**Fredericksburg (Ch. 2)**—New, International Bcstg. Network, Box 73313, Houston 77273-3313. Phone: 713-376-9582. 100-kw max. visual, 10-kw max. aural. Antenna: 1500-ft. above av. terrain, 1613-ft. above ground, 3188-ft. above sea level, lat. 30° 16' 29", long. 98° 46' 25". Transmitter: 5.2-mi. E of Fredericksburg. Ownership: Non-stock, non-profit corp. Paul James Broyles, pres.; Pershing Paul Stringer, v.p.-secy.-treas.; J. C. Cantu, Charles P. Nava, William E. Oliver. IBN has interest in LPTVs. BPCT-870212KR.

**Fredericksburg (Ch. 2)**—New, Mountlake Productions Ltd., RD 2, Box 276, Petersburg, NY 12138. 100-kw max. visual, 1-kw max. aural. Antenna: 494-ft. above av. terrain, 435-ft. above ground, 2515-ft. above sea level, lat. 30° 06' 18", long. 99° 04' 34". Transmitter: 5-mi. N of Kerrville on Rte. 16, Fredericksburg. Ownership: Frederick Grimm, 100%. Grimm is applicant for Ch. 14 Elly, NV; Ch. 45 Grove, OK; Ch. 36 Paris, TX; Ch. 60 Arcibco, PR. BPCT-870212KQ.

**Fredericksburg (Ch. 2)**—New, John R. Powley, 1536 Logan Ave., Altoona, PA 16602. Phone: 814-944-8571. 100-kw max. visual, 10-kw max. aural. Antenna: 1237-ft. above av. terrain, 1042-ft. above ground, 3262-ft. above sea level, lat. 30° 21' 34", long. 99° 15' 48". Transmitter: 6-mi. N of Harper off Kramer Rd. Ownership: John R. Powley, 100%. Powley is licensee of WHGM(FM) Bellwood, PA; permittee of Ch. 62 Presque Isle, ME; WIIM-TV Iron Mountain, MI; KBSC-TV Helena, MT; KIID-TV Huron, SD; KIUI-TV Logan, UT; applicant for Ch. 25 Longmont, CO. Represented (engineering): John R. Powley. BPCT-870212KL.

**Fredericksburg (Ch. 2)**—New, Stonewall Bcstg. Inc., 51108 Broadway, Suite 212, San Antonio 78209. Phone: 512-828-6691. 100-kw max. visual, 10-kw max. aural. Antenna: 632-ft. above av. terrain, 453-ft. above ground, 2293-ft. above sea level, lat. 30° 09' 44", long. 98° 40' 52". Transmitter: 5.2-mi. SSW of Stonewall. Ownership: Robert N. Simmons, pres.-secy. & Marquis E. Whittington, v.p., 50% each. Simmons has interest in new FM Bowie TX. Represented (legal): Wiley, Rein & Fielding. Represented (engineering): Willoughby & Voss. BPCT-870212KU.

**Fredericksburg (Ch. 2)**—New, Telemundo Group Inc., 1290 Ave. of the Americas, New York, NY 10104. Phone: 212-603-5106. 100-kw max. visual, 10-kw max. aural. Antenna: 1500-ft. above av. terrain, 1613-ft. above ground, 3188-ft. above sea level, lat. 30° 16' 29", long. 98° 46' 25". Transmitter: Approx. 5.2-mi. E of Fredericksburg city limits. For ownership & other interests see Group Ownership of TV Stations. Represented (legal): Hogan & Hartson. Represented (engineering): Rubin, Bednarek & Assoc. Inc. BPCT-870212KO.

**Fredericksburg (Ch. 2)**—New, TexStar Communications, 8033 Forest Ash, San Antonio 78233. Phone: 512-599-4567. 100-kw max. visual, 20-kw max. aural. Antenna: 1683-ft. above av. terrain, 1683-ft. above ground, 3500-ft. above sea level, lat. 30° 20' 14", long. 98° 50' 08". Transmitter: Lower Crabapple Rd., Fredericksburg. Ownership: Lescia Guerra-Cox, 100%. Represented (legal): Baker & Hostetter. Represented (engineering): Moffet, Larson & Johnson. BPCT-870212KM.

**Fredericksburg (Ch. 2)**—New, Hal S. Widsten, 3006 Charter Crest, San Antonio 78230. Phone: 512-692-1056. 100-kw max. visual, 10-kw max. aural. Antenna: 1358-ft. above av. terrain, 1191-ft. above ground, 2991-ft. above sea level, lat. 30° 08' 12.5", long. 98° 35' 15". Transmitter: 3.3-mi. S of Hye Junction. Ownership: Hal S. Widsten, 100%. Widsten has interest in new FM Oro Valley, AZ. Represented (legal): Southmayd, Powell & Taylor. Represented (engineering): Lechman & Johnson Inc. BPCT-870212KT.

**Greenville (Ch. 47)**—New, Bill Richard Wright, 3302 Mineola St., Greenville 76401. Phone: 214-454-4153. 413.4-kw max. visual, 41.3-kw max. aural. Antenna: 1913-ft. above av. terrain, 986-ft. above ground, 1538-ft. above sea level, lat. 33° 14' 17", long. 95° 55' 27". Transmitter: KETR(FM) transmitter site, 0.72-mi. W of Hwy. 50, on Loop 178, Commerce. Ownership: Bill R. Wright, pres., 100%; Bess H. Terry, v.p.-secy.-treas.; Edgar J. Garrett, v.p. Wright owns K47AP Greenville, TX; proposes upgrade to full power station. Represented (engineering): Edward Johnson Assoc. BPCT-860218KR. Initial Decision of Administrative Law Judge John H. Conlin 11-30-84 proposed grant. Review Board 7-1-85 proposed denial. Reinstated 7-16-87.

**Houston (Ch. 61)**—New, Alliance Bcstg. Co. Ltd., c/o Seymour M. Chase, 4201 Connecticut Ave. NW, Washington, DC 20008. 4781-kw max. visual, 478.1-kw max. aural. Antenna: 1957-ft. above av. terrain, 1975-ft. above ground, 2049-ft. above sea level, lat. 29° 33' 48", long. 95° 30' 08". Transmitter: 1.16-mi. S of FM 2234, 1.04-mi. E of Missouri City. Ownership: Alliance Bcstg. Corp., 50%, as gen. partner, 37.59%, as ltd. partner; Naomi Andrews, 1.61%; Robert Logan Clarke Trust, 2.22%; Audrey Lawson, 1.41%; Dennis Reich, 6.5%, all ltd. partners; other ltd. partners, none with more than 0.5%. ABC ownership: JoAnn Watkins, pres., 8%; J. T. Doke, v.p., 20%; Elaine Tatar, secy.-treas., 2.5%; Charles W. Harrison & Calvin Murphy, 20% each; Joseph D. Atkinson, 15%; Isabel S. Azouzi, 14.5%. Represented (legal): Seymour M. Chase. Represented (engineering): Silliman & Silliman. BPCT-820510KM. Initial Decision of Administrative Law Judge John H. Conlin 11-30-84 proposed grant. Review Board 7-1-85 proposed denial. Richard P. Holgin Houston Family Television Ltd. Box 2424 Houston, TX 77252-2424

**Houston (Ch. 61)**—New, Houston Family Television Ltd., Box 2424, Houston, TX 77252-2424. 5000-kw max. visual, 500-kw max. aural. Antenna: 1960-ft. above av. terrain, 1951-ft. above ground, 2203-ft. above sea level, lat. 29° 34' 11", long. 95° 28' 15". Transmitter: 0.8-mi. S of Rte. 2234, 2.6-mi. W of Hwy. 2234, Fort Bend County, Tex. Equipment, RCA. Ownership: Richard P. Holgin, gen. partner, Alfred Garza & James H. Thornton, ltd. partners, 33.3% each. Represented (legal): McCampbell & Young. Represented (engineering): John F. X. Browne & Assoc. Inc. BPCT-820507KE. Initial Decision 11-30-84 proposed denial. Review Board 7-1-85 proposed denial.

**Houston (Ch. 61)**—New, SMJ Television Co., 258 S. Tradewinds Ave., Lauderdale-by-the-Sea, FL 33308. 5000-kw max. visual, 500-kw max. aural. Antenna: 1145-ft. above av. terrain, 1171-ft. above ground, 1207-ft. above sea level, lat. 29° 27' 57", long. 95° 13' 23". Transmitter: Alvin-Friendswood Rd., 3-mi. NNE of Alvin, Tex. Equipment, RCA. Ownership: Susan M. Jaramillo, 100%. Represented (legal): Wiley, Rein & Fielding. Represented (engineering): Pathfinders Ltd. BPCT-820510KK. Initial Decision 11-30-84 proposed denial. Review Board 7-1-85 proposed denial.

**Houston (Ch. 61)**—Urban Bcstg. Systems, c/o C. Walker, 1215 S. Bronson, Los Angeles, CA 90019. 5000-kw max. visual, 500-kw max. aural. Antenna: 1957-ft. above av. terrain, 1982-ft. above ground, 2049-ft. above sea level, lat. 29° 34' 37", long. 95° 27' 08". Transmitter: On Rte. 2234, 1.25-mi. W of Rte. 288, near Houston. Equipment, RCA. Ownership: Charles

E. Walker, 100%. Walker has interest in application for Ch. 30 San Bernardino, CA. Represented (legal): Fletcher, Heald & Hildreth. Represented (engineering): Robert E. Bullock (La Canada, CA). BPCT-820510KR. Initial Decision 11-30-84 proposed denial. Review Board 7-1-85 proposed grant.

**Katy (Ch. 51)**—New, Louise Brunson, 22 Goodwin Lane, El Paso, TX 79902. Phone: 915-542-0175. 5000-kw max. visual, 500-kw max. aural. Antenna: 336-ft. above av. terrain, 272-ft. above ground, 472-ft. above sea level, lat. 29° 45' 20", long. 95° 52' 59". Transmitter: 4-mi. SW of Katy. Ownership: Louise Brunson, 100%. Represented (engineering): David R. Jones. BPCT-840711KO. Initial Decision of Administrative Law Judge Walter C. Miller 8-27-86 proposed denial. Review Board 3-12-87 proposed denial.

**Katy (Ch. 51)**—New, Johnson Bcstg. Inc., 4710 Juniper, Milford, MI 48042. Phone: 313-363-7812. 5000-kw max. visual, 500-kw max. aural. Antenna: 975-ft. above av. terrain, 970-ft. above ground, 1125-ft. above sea level, lat. 29° 50' 00", long. 95° 48' 10". Transmitter: Clay Rd. & Katy-Hockley Rd., 1-mi. N of Katy. Ownership: Douglas Johnson, 100%. Represented (legal): Arthur V. Belendiuk. Represented (engineering): E. Harold Munn Jr. & Assoc. Inc. BPCT-840711KI. Initial Decision of Administrative Law Judge Walter C. Miller 8-27-86 proposed grant. Review Board 3-12-87 proposed grant.

**Katy (Ch. 51)**—New, Victory Media Inc., 5123 Del Monte, Suite 7, Houston, TX 77056. Phone: 713-960-9849. 5000-kw max. visual, 500-kw max. aural. Antenna: 868-ft. above av. terrain, 849-ft. above ground, 948-ft. above sea level, lat. 29° 38' 04", long. 95° 33' 17". Transmitter: NW corner of Mula Rd. & Bedford St., Missouri City. Ownership: Virginia Mampre, pres., 15%; Susan M. Jenkins, secy.; Ernest T. Sanchez, asst. secy., 85%. Sanchez has interest in applicant for Ch. 51, Tolleson, AZ; applications for new FMs in Washington, DC & North Las Vegas, NV. Represented (legal): Arter & Hadden. Represented (engineering): Robert L. Purcell & Assoc. Inc. BPCT-840711KI. Initial Decision of Administrative Law Judge Walter C. Miller 8-27-86 proposed denial. Review Board 3-12-87 proposed denial.

**Killeen (Ch. 62)**—New, Aida Barrera, 10900 Spicewood Pkwy., Austin 78750. Phone: 512-258-4354. 5000-kw max. visual, 500-kw max. aural. Antenna: 1850-ft. above av. terrain, 1831-ft. above ground, 2963-ft. above sea level, lat. 30° 43' 34", long. 97° 59' 23". Transmitter: KIXS-FM transmitter site, 3.98-mi ESE of Bertram. Ownership: Aida Barrera, 100%. Represented (legal): Bechtel & Cole. Represented (engineering): Smith & Powstenko. BPCT-860422KN.

**Killeen (Ch. 62)**—New, 62 Bcstg. Inc. c/o Eula Lea Beck, 700 Live Oak Rd., Killeen 76541. Phone: 817-699-7000. 5000-kw max. visual, 500-kw max. aural. Antenna: 1818-ft. above av. terrain, 1724-ft. above ground, 3024-ft. above sea level, lat. 30° 56' 43", long. 98° 07' 53". Transmitter: 4.4-mi. NE of Lake Victor, Burnet County, TX. Ownership: Eula Lea Beck, 51%; Ray W. Reynolds, 25%; Luther C. Powell, 24%. Represented (legal): May & Dunne. Represented (engineering): Lawrence Behr Assoc. Inc. BPCT-860303KH.

**Paris (Ch. 36)**—New, G & D Communications Inc., 1627 Eye St., Suite 550, Washington, DC 20006. Phone: 202-223-3366. 1376-kw max. visual, 137.6-kw max. aural. Antenna: 697-ft. above av. terrain, 647-ft. above ground, 1197-ft. above sea level, lat. 33° 37' 15", long. 95° 32' 50". Transmitter: 0.9-mi. SE of Hwy. 286, 2.8-mi. S of Paris. Ownership: Jordan H. Goldman, pres. & Ronald I. Dozoretz, v.p., 47.5% each; Nancy Cherry, treas.-asst. secy., 5%. GDCI is applicant for Ch. 45 Shreveport, LA; Ch. 20 Enid, OK. Represented (legal): McFadden, Evans & Sill. BPCT-861203LI.

**Paris (Ch. 36)**—New, Mountlake Productions Ltd., RR 2, Box 276, Petersburg, NY 12138. 5000-kw max. visual, 500-kw max. aural. Antenna: 312-ft. above av. terrain, 217-ft. above ground, 807-ft. above sea level, lat. 33° 39' 44", long. 95° 33' 16". Transmitter: 215 E. Houston St., Paris. Ownership: Frederick Grimm, 100%. Grimm is applicant for Ch. 3 Ely, NV; Ch. 45 Grove, OK; Ch. 2 Fredericksburg, TX; Ch. 60 Arcibo, PR. BPCT-870331LU.

**Paris (Ch. 36)**—New, The Yellow Rose of Texas, 6342 Sunset Haven, San Antonio 78249. Phone: 512-691-1521. 5000-kw max. visual, 500-kw max. aural. Antenna: 312-ft. above av. terrain, 217-ft. above ground, 807-ft. above sea level, lat. 33° 39' 44", long. 95° 33' 16". Transmitter: 215 E. Houston, Paris. Ownership: Janis Sheree Blair, 100%. BPCT-861216IM.

**Rio Grande City (Ch. 40)**—New, Kathy L. Young, Box 322, Rte. 24, Tyler 75703. 1-kw max. visual, 0.1-kw max. aural. Antenna: 568-ft. above av. terrain, 475-ft. above ground, 775-ft. above sea level, lat. 26° 25' 47", long. 98° 49' 25". Transmitter: 2.5-mi. N of Rio Grande City, KCTM(FM) tower. Ownership: Kathy L. Young, 100%. BPCT-860820KG.

**San Antonio (Ch. 60)**—New, Amistad Communications of the Southwest, 8339 Sageline St., San Antonio 78251. Phone: 512-680-1937. 5000-kw max. visual, 500-kw max. aural. Antenna: 1368-ft. above av. terrain, 1358-ft. above ground, 1893-ft. above sea level, lat. 29° 16' 29", long. 98° 15' 52". Transmitter: 4.3-mi. ENE of Elmendorf on Old Elmendorf-Lavernia Rd. Ownership: Lesvia Guerra-Cox & Cynthia (Fitrah) Muhammad, gen. partners, 10% each; Astroline Co., ltd. partner, 80%. Astroline ownership: Fred J. Boling Jr., Joel A. Gibbs, Richard H. Gibbs & Herbert A. Sostek, gen. & ltd. partners; Randall L. Gibbs, ltd. partner, percentages undisclosed. Astroline has interest in WHCT-TV, Hartford, CT. Represented (legal): Collier, Shannon, Rill & Scott. Represented (engineering): Smith & Powstenko. BPCT-841129KJ. Initial Decision of Administrative Law Judge Edward J. Kuhlmann 11-5-86 proposed denial. Review Board 6-8-87 proposed denial.

**San Antonio (Ch. 60)**—New, Nueva Vista Productions, 751 Nottingham Pl. E, San Antonio 78209. Phone: 512-828-2782. 2272-kw max. visual, 227.2-kw max. aural. Antenna: 1035-ft. above av. terrain, 1025-ft. above ground, 1560-ft. above sea level, lat. 29° 16' 30", long. 98° 15' 52". Transmitter: 4.3-mi. ENE of Elmendorf on Old Elmendorf-Lavernia Rd. Ownership: David A. Davila, gen. partner, 51%; Nicasio O. Flores, gen. partner, 34%; Edward

Lozano Gonzalez, gen. partner, 15%. Represented (legal): Reddy, Begley & Martin. Represented (engineering): Evans Assoc. BPCT-841129LD. Initial Decision of Administrative Law Judge Edward J. Kuhlmann 11-5-86 proposed grant. Review Board 6-8-87 proposed grant.

**San Antonio (Ch. 60)**—New, Pro 60 Communications Inc., 8754 Timberwilde St., San Antonio 78250. 5000-kw max. visual, 500-kw max. aural. Antenna: 1370-ft. above av. terrain, 1348-ft. above ground, 1883-ft. above sea level, lat. 29° 16' 30", long. 98° 15' 52". Transmitter: 4.3-mi. ENE of Elmendorf on Old Elmendorf-Lavernia Rd. Ownership: Maria Elena Torralva, pres.-secy. & Maria Raquel Oliva, v.p.-treas., 50% each. Represented (legal): Arter & Hadden. Represented (engineering): Hugh R. Paul. BPCT-841129KZ. Initial Decision of Administrative Law Judge Edward J. Kuhlmann 11-5-86 proposed denial. Review Board 6-8-87 proposed denial.

**San Antonio (Ch. 60)**—New, San Antonio Bcstg. Inc., 212 Elizabeth Ann Court, San Antonio 78213. Phone: 202-861-0870. 5000-kw max. visual, 500-kw max. aural. Antenna: 1433-ft. above av. terrain, 1423-ft. above ground, 1928-ft. above sea level, lat. 29° 16' 30", long. 98° 15' 52". Transmitter: 4.3-mi. ENE of Elmendorf on Old Elmendorf-Lavernia Rd. Ownership: Junko Perez, 75%; Deborah Crawford, 25%. Represented (legal): Rubin, Winston & Diercks. Represented (engineering): Robert L. Purcell Assoc. Inc. BPCT-841129LA. Initial Decision of Administrative Law Judge Edward J. Kuhlmann 11-5-86 proposed denial. Review Board 6-8-87 proposed denial.

**San Antonio (Ch. 60)**—New, San Antonio Video Corp., c/o Mary V. Decker, 242 Dijon N Condominiums, 7731 Broadway, San Antonio 78209. Phone: 512-826-7049. 5000-kw max. visual, 500-kw max. aural. Antenna: 1348-ft. above av. terrain, 1338-ft. above ground, 1873-ft. above sea level, lat. 29° 16' 30", long. 98° 15' 52". Transmitter: 4.3-mi. ENE of Elmendorf on Old Elmendorf-Lavernia Rd. Ownership: Mary V. Decker, pres., 7.4%; LaKita B. Jones, secy., 1.2%; Heard, Goggan & Blair, 37%; Albert G. Bustamante, Oliver S. Heard Jr. & R. Laurence Macon, 18.5% each. O. S. Heard has interest in CPs & applications for LPTV, AM & FM stations. Represented (legal): Wood, Luck & Epstein. Represented (engineering): Cohen & Dippell. BPCT-841129KG. Initial Decision of Administrative Law Judge Edward J. Kuhlmann 11-5-86 proposed denial. Review Board 6-8-87 proposed denial.

**San Antonio (Ch. 60)**—New, TV 60 Partnership, 2030 Bible Blvd., San Antonio 78220. Phone: 512-648-2601. 5000-kw max. visual, 500-kw max. aural. Antenna: 1358-ft. above av. terrain, 1348-ft. above ground, 1883-ft. above sea level, lat. 29° 16' 30", long. 98° 15' 52". Transmitter: 4.3-mi. ENE of Elmendorf on Old Elmendorf-Lavernia Rd. Ownership: Jonathan E. Byrd, gen. partner, 99%; Lydia Lawrence, gen. partner, 1%. Byrd has interest in application for Ch. 55, Rock Hill, SC. Represented (legal): Fisher, Wayland, Cooper & Leader. Represented (engineering): W. Jeffrey Reynolds. BPCT-841129KH. Initial Decision of Administrative Law Judge Edward J. Kuhlmann 11-5-86 proposed denial. Review Board 6-8-87 proposed denial.

**San Antonio (Ch. 60)**—New, Vela Bcstg. Co., 7207 Horsewhip Lane, San Antonio, TX 78240. 2222-kw max. visual, 222.2-kw max. aural. Antenna: 1484-ft. above av. terrain, 1246-ft. above ground, 1868-ft. above sea level, lat. 29° 15' 49", long. 98° 14' 07". Transmitter: Near Eagle Creek, San Antonio. Ownership: Frederick & Vela Angelica Vela, gen. partners, 50% each. Represented (engineering): Carlos Ortiz. BPCT-841127KH. Initial Decision of Administrative Law Judge Edward J. Kuhlmann 11-5-86 proposed denial. Review Board 6-8-87 proposed denial.

**Victoria (Ch. 31)**—New, Turner Bcstg. & Communications, 1718 Martin Luther King Blvd., Tyler 75702. Phone: 315-476-5799. 1000-kw max. visual, 100-kw max. aural. Antenna: 1142-ft. above av. terrain, 1142-ft. above ground, 1242-ft. above sea level, lat. 28° 48' 30", long. 97° 03' 44". Transmitter: SW of City FM 1685, Victoria. Ownership: Linda Turner, 100%. Turner is applicant for Ch. 19, Marquette, MI & Ch. 24 Danville, VA. Represented (engineering): Berton Mowers & Assoc. BPCT-860815KF.

**Victoria (Ch. 31)**—New, Victoria Bcstg., 523 S. Hill Ave., Tyler 75702. 5000-kw max. visual, 500-kw max. aural. Antenna: 497-ft. above av. terrain, 472-ft. above ground, 557-ft. above sea level, lat. 28° 47' 24", long. 96° 56' 21". Transmitter: 2.5-mi. SE of Victoria, off Hanselman Rd. Ownership: Adellita Carter, 100%. Represented (engineering): Communications Consultants. BPCT-861014KG.

† **Waco (Ch. 34 ETV)**—New, Central Texas College, Hwy. 190 W, Killeen 76540-9990. Phone: 817-526-1176. 80-kw max. visual. Antenna: 515-ft. above av. terrain, 447-ft. above ground, 1007-ft. above sea level, lat. 31° 30' 31", long. 97° 10' 03". Transmitter: Veterans Administration Hospital grounds, Waco. Ownership: Non-profit educational institution. Luis M. Morton, chancellor; W. A. Roach, pres.; W. A. Darosett, v.p.; Linus D. Frederick, secy.; Guinn C. Fergus, treas.; Marvin A. Mickan, William L. Shine & Cleo Bay, trustees. BPET-870313KG.

## Utah

**St. George (Ch. 12)**—New, KUTV Inc., 2185 South 3600 West. Phone: 801-973-3056. 148-kw max. visual. Antenna: 1383-ft. above av. terrain, 131-ft. above ground, 5986-ft. above sea level, lat. 36° 49' 17", long. 113° 31' 13". Transmitter: Seegmiller Mountain, approx. 20-mi. S of St. George. Ownership: See KUTV Salt Lake City, UT. Represented (legal): Haley, Bader & Potts. Representative (engineering): Hammett & Edison Inc. BPCT-870812KG.

**St. George (Ch. 12)**—New, Red Mountain Bcstg. Co., 301 Clark Ave., Suite 880, Las Vegas, NV 89101. Phone: 702-385-7737. 100-kw max. visual. Antenna: 1187-ft. above av. terrain, 210-ft. above ground, 5999-ft. above sea level, lat. 37° 17' 13", long. 113° 12' 16". Transmitter: Approx. 8.8-mi. from Hurricane, 31° T. Ownership: Rolla D. Cleaver, pres., 1.5%; Ralph Toddre, exec. v.p.; Janet F. Rogers, secy., 12.53%; James E. Rogers, treas., 48.91%; Louis Wiener Jr., 30%; Clark H. Tester, 5%; James E. Rogers, 1.06%; Gene Greenberg, 1%. Principals have interest in KVBC(TV) Las Vegas, NV. BPCT-870619KH.

Virginia

**Charlottesville (Ch. 64)**—New, Achernar Bcstg. Co., 1532 16th St. NW, Washington, DC 20036. Phone: 202-265-1807. 3182-kw max. visual, 318-kw max. aural. Antenna: 1389-ft. above av. terrain, 450-ft. above ground, 2025-ft. above sea level, lat. 37° 58' 48", long. 78° 34' 40". Transmitter: On Dudley Mountain, 5-mi. SW of Charlottesville. Ownership: Margot Polivy, pres.-secy.; Marilyn Marcossou, 100%. Represented (legal): Renouf & Polivy. Represented (engineering): Mullaney Engineering Inc. BPCT-860410KP.

**Charlottesville (Ch. 64)**—New, Evangel Communications Inc., 612 Bullitt Ave. SE, Roanoke 24013-1798. Phone: 703-982-3694. 2500-kw max. visual, 250-kw max. aural. Antenna: 422-ft. above av. terrain, 300-ft. above ground, 1600-ft. above sea level, lat. 38° 04' 49", long. 78° 43' 32". Transmitter: 1.5-mi. NW of Crozet, on Little Yellow Mountain. Ownership: Charles K. Wright, chmn.-pres., 33.33%; Elizabeth Dowdy, secy.; Betty S. Wright, treas.; Charles A. Wright, Robert W. Hutchinson, dirs., 33.33% each. C. K. Wright, B. Wright & Dowdy are officers of licensee of WFFC(TV) Roanoke, VA. Represented (legal): Baraff, Koerner, Olender & Hochberg. Represented (engineering): Howard Edward Hale. BPCT-860410KN.

**Charlottesville (Ch. 64)**—New, Christopher Gault, Box 172, Buffalo, NY 14215. Phone: 315-476-5799. 5000-kw max. visual, 500-kw max. aural. Antenna: 623-ft. above av. terrain, 250-ft. above ground, 1174-ft. above sea level, lat. 38° 08' 00", long. 78° 28' 01". Transmitter: Carter's Mountain, Charlottesville. Ownership: Christopher Gault, 100%. Represented (engineering): Berton Mowers & Assoc. BPCT-860220KF.

**Charlottesville (Ch. 64)**—New, Lindsay Television Inc., 17 Farmington Dr., Charlottesville 22901. Phone: 804-293-7915. 5000-kw max. visual, 500-kw max. aural. Antenna: 257-ft. above av. terrain, 157-ft. above ground, 1224-ft. above sea level, lat. 38° 16' 30", long. 78° 28' 37". Transmitter: On NW peak of Crow Mountain, 0.58-mi. WNW of intersection of Hwys. 604 & 674, near Stanardsville. Ownership: George Walton Lindsay, pres.-secy.-treas., 100%. Lindsay owns *The King Times News & The Yarkin Enterprise*, weekly newspapers in NC. Represented (legal): Bechtel & Cole. Represented (engineering): Smith & Powstenko. BPCT-860410KQ.

**Danville (Ch. 24)**—New, Danville Bcstg., 1718 Martin Luther King Blvd., Tyler, TX 75702. Phone: 214-534-0684. 5000-kw max. visual, 500-kw max. aural. Antenna: 100-ft. above av. terrain, 157-ft. above ground, 545-ft. above sea level, lat. 36° 33' 34", long. 79° 22' 02". Transmitter: WVOV(AM) transmitter site, Rte. 736, 2.7-mi SE of Danville. Ownership: Linda F. Turner, 100%. Turner is applicant for Ch. 31 Marquette, MI & Ch. 19 Victoria, TX. BPCT-870209KG.

**Danville (Ch. 24)**—New, Danville Communications, 3509 Normandy Lane SW, Apt. 34, Roanoke 24018. Phone: 703-774-8998. 5000-kw max. visual. Antenna: 100-ft. above av. terrain, 159-ft. above ground, 547-ft. above sea level, lat. 36° 33' 34", long. 79° 22' 02". Transmitter: Hwy. 736, 2.7-mi. SW of Danville. Ownership: William R. Mouer, 100%. Represented (legal): Baraff, Koerner, Olender & Hochberg. BPCT-8703318K.

**Danville (Ch. 24)**—New, Overview Communications Ltd., 224 Clearfield Rd., Knoxville, TN 37922. 5000-kw max. visual, 500-kw max. aural. Antenna: 100-ft. above av. terrain, 157-ft. above ground, 545-ft. above sea level, lat. 36° 33' 34", long. 79° 22' 02". Transmitter: WVOV(TV) transmitter site, Rte. 736, 2.5-mi. SE of Danville. Ownership: Chuck Hibbs, 100%. Hibbs is applicant for Ch. 9 Flagstaff, AZ; Ch. 18 Jackson, MI; Ch. 57 Janesville, WI. BPCT-870331KR.

**Danville (Ch. 44)**—New, A. W. Bcstg., 3348 Meadow Run Dr. NW, Roanoke 24012. Phone: 703-343-4871. 5000-kw max. visual. Antenna: 109-ft. above av. terrain, 159-ft. above ground, 547-ft. above sea level, lat. 36° 44' 34", long. 79° 23' 09". Transmitter: 2250-ft. SSW of the intersection of Rtes. 29 & 825, Pittsylvania County. Ownership: Charles A. Wright, 100%. Represented (legal): Baraff, Koerner, Olender & Hochberg. BPCT-870317KP.

**Danville (Ch. 44)**—New, Freeman Borntreger, Rte. 3, Box 170A, Ferrum 24088-9803. Phone: 703-365-7382. 565-kw max. visual, 56.5-kw max. aural. Antenna: 659-ft. above av. terrain, 323-ft. above ground, 1361-ft. above sea level, lat. 36° 44' 32", long. 79° 23' 11". Transmitter: 0.4-mi. E of Hwy. 29, 0.2-mi. S of intersection of Hwys. 825 & 29, Dry Fork. Ownership: Freeman Borntreger, 100%. Represented (legal): Thomas L. Root. BPCT-870317KO.

**Danville (Ch. 44)**—New, Froggy Bottom Television, 955 Sylvan Place SW, Atlanta, GA 30310. Phone: 404-758-8696. 5000-kw max. visual, 500-kw max. aural. Antenna: 107-ft. above av. terrain, 157-ft. above ground, 545-ft. above sea level, lat. 36° 33' 34", long. 79° 22' 02". Transmitter: WVOV(AM) transmitter site, County Rd. 736, 2.7-mi. SW of city. Ownership: Thaddeus Bishop, 100%. BPCT-861216IV.

**Richmond (Ch. 6)**—New, Richmond Community Television, Ltd. Partnership, 26 E. Glenbrook Circle, Richmond 23229. Phone: 804-285-1256. 100-kw max. visual, 10-kw max. aural. Antenna: 845-ft. above av. terrain, 709-ft. above ground, 1055-ft. above sea level, lat. 37° 30' 46", long. 77° 36' 06". Transmitter: 23 Sesame St., Midlothian District. Ownership: Adrienne G. Hines, L. F. Loree III, Clarence L. Townes Jr., Robert E. R. Huntley, Frank S. Royal, William H. Goodwin, Norwood H. Davis, William W. Berry, James Wheat, David McCloud, Manuel Deese, Benjamin J. Lambert III, Frances A. Lewis, Wallace Stetinius, Atlantic Ventures Partnership, Union Theological Seminary of VA, Virginia Union University, gen. partners, 2% each. AVP ownership: Robert Pratt, Wallace Bennette & Atlantic Venture Co. Inc., gen. partners, percentages undisclosed. E. R. Huntley has interest in WRFK-FM Richmond, VA. Royal & VUU have cable interests. Moore has interest in Richmond Times Dispatch & News-Leader. Represented (legal): Hunton & Williams. Represented (engineering): Cohen & Dippell. BPCT-860902KL. Mutually exclusive with renewal application of WTVR-TV, Richmond.

Washington

**Morton (Ch. 39)**—New, Morton Bcstg., RR 1, Box 203, Stockton, IA 52759-9604. Phone: 319-785-6069. 5000-kw max. visual, 500-kw max. aural. Antenna: 2000-ft. above av. terrain, 912-ft. above ground, 2664-ft. above sea level, lat. 46° 50' 05", long. 122° 41' 09". Transmitter: Top of Baumgard Hill, 1.5-mi. S of Vale. Ownership: Denny Workman, 100%. Workman is applicant for Ch. 48 Cedar Rapids, IA; Ch. 33 Wichita, KS; new FMs in Rancho Mirage, CA; Quincy, FL; Webster, NY; Harrison, OH; Clifton, TX; new AM Greensboro, NC. Represented (engineering): W. Lee Simmons & Assoc. Inc. BPCT-870331LQ.

**Seattle (Ch. 45)**—New, Allen E. Hom, 10642 S. Downey Ave., Downey, CA 90241. Phone: 213-869-0956. 5000-kw max. visual, 500-kw max. aural. Antenna: 1289-ft. above av. terrain, 272-ft. above ground, 1697-ft. above sea level, lat. 47° 32' 41", long. 122° 06' 28". Transmitter: 2.5-mi. SE of Eastgate at crest of Cougar Mountain. Ownership: Allen E. Hom, 100%. Hom has interest in KTTY(TV), San Diego, CA. Represented (legal): Santarelli & Carroccio. Represented (engineering): Lohnes & Culver. BPCT-840809KL. Initial Decision of Administrative Law Judge Joseph P. Gonzalez 12-18-86 proposed grant contingent on Canadian approval. Review Board 3-27-87 proposed grant.

**Seattle (Ch. 45)**—New, Seattle Channel 45 Bcstg. Inc., 406 Third Ave., Columbus, MS 39703-0101. Phone: 601-327-0903. 5000-kw max. visual, 500-kw max. aural. Antenna: 977-ft. above av. terrain, 944-ft. above ground, 1105-ft. above sea level, lat. 47° 36' 19", long. 122° 19' 45". Transmitter: 701 5th Ave., Seattle. Ownership: Wilbur O. Colom, pres.-treas., Congress Street Properties Inc., 45% each; Burma Plummer, secy., John Gilmore, Ray Anderson & Charles F. Bulliet, 2.5% each. CSPI ownership: Leland R. Speed, pres.; James N. C. Moffett, v.p.-secy.; Earl L. Martin Jr., Robert M. Welsh & David H. Hooster, v.p.s; N. Keith McKey, treas.-asst. secy. Colom & CSPI have interest in permittees of WMAI Mobile, AL; WOCT, Albany, GA; Ch. 16, Lubbock, TX; applications for Ch. 38, Santa Barbara, CA; Ch. 54, Omaha, NE; Ch. 53, Tulsa, OK. Colom has interest in permittee of WZIX(FM), Artesia, MS & application for FM station in San Diego, CA. Represented (legal): Mutino & Root. Represented (engineering): Sisk Engineering Inc. BPCT-840809KG. Initial Decision of Administrative Law Judge Joseph P. Gonzalez 12-18-86 proposed denial. Review Board 3-27-87 proposed denial.

**Seattle (Ch. 45)**—New, Duane Tomko, 240 Greenfield Rd., Winter Haven, FL 33880. Phone: 813-439-4172. 1000-kw max. visual, 100-kw max. aural. Antenna: 346-ft. above av. terrain, 271-ft. above ground, 671-ft. above sea level, lat. 47° 32' 07", long. 122° 10' 58". Transmitter: 3.2-mi. NNE of Renton. Ownership: Duane Tomko, pres., 51%; remainder undisclosed. Represented (engineering): David R. Jones. BPCT-840807KE. Initial Decision of Administrative Law Judge Joseph P. Gonzalez 12-18-86 proposed denial.

**† Tacoma (Ch. 56 ETV)**—New, Korean-American Missions Inc., 15915 Bluffdale, Houston, TX 77084. Phone: 713-550-1803. 5000-kw max. visual. Antenna: 1872-ft. above av. terrain, 540-ft. above ground, 2225-ft. above sea level, lat. 47° 32' 53", long. 122° 48' 22". Transmitter: KCPQ(TV) transmitter site, Gold Mountain, 6.5-mi. W of Bremerton. Ownership: Non-profit corp. Kyung Whan Son, pres., 80%; Eugene V. Hwang, v.p., Long Duck Hwang, secy.-treas., Julie S. Son, Gina J. Son, 5% each. Represented (legal): Verner, Lipfert, Bernhard, McPherson & Hand. BPET-870116KJ.

**Walla Walla (Ch. 14)**—New, Trident Bcstg. Inc., Suite 3019, 108 W. Main St., Apopka, FL 32703. Phone: 305-682-5884. 1000-kw max. visual, 100-kw max. aural. Antenna: 1400-ft. above av. terrain, 151-ft. above ground, 4009-ft. above sea level, lat. 45° 59' 04", long. 118° 10' 08". Transmitter: Transmitter site, 10-mi. SE of Walla Walla. Ownership: Natalie Ross, pres., Larry Van Ryn, v.p., 1% each; remainder undisclosed. BPCT-870331K2.

West Virginia

**Bluefield (Ch. 40)**—New, Living Faith Ministries Inc., Box 44, Vansant, VA 24656. Phone: 703-935-7850. 1000-kw max. visual, 200-kw max. aural. Antenna: 1992-ft. above av. terrain, 545-ft. above ground, 4829-ft. above sea level, lat. 37° 10' 46", long. 81° 22' 41". Transmitter: East River Mountain, 1.8-mi. SE of Springville, Tazewell County, VA. Ownership: Non-stock corp. Rev. Buford Smith, pres.; Jerry Wilson, secy.; Fredia Lou Keene, treas. LFMI is permittee of WLFM Grundy, VA; applicant for Ch. 44 Harlan, KY. Represented (legal): Thomas L. Root. BPCT-860529KF.

**Charleston (Ch. 29)**—New, Carl M. Fisher, RD 1, 110 Harvard Rd., Port Matilda, PA 16870. Phone: 814-238-2138. 1000-kw max. visual, 100-kw max. aural. Antenna: 366-ft. above av. terrain, 100-ft. above ground, 1215-ft. above sea level, lat. 38° 19' 22", long. 81° 36' 30". Transmitter: 900 S. Park Dr., Charleston. Ownership: Carl M. Fisher, 100%. Fisher is applicant for Ch. 12 Lamar, CO; Ch. 18 Laurel, MS; Ch. 4 Manteo, NC; Ch. 21 Minden, LA. Represented (legal): Thomas L. Root. BPCT-870121KK.

**Charleston (Ch. 29)**—New, Melvin Jones, 1006 Los Palmos, Grand Prairie, TX 75053. 1000-kw max. visual, 100-kw max. aural. Antenna: 577-ft. above av. terrain, 327-ft. above ground, 1515-ft. above sea level, lat. 38° 19' 22", long. 81° 36' 30". Transmitter: 900 S. Park Dr., Charleston. Ownership: Melvin Jones, 100%. Jones is applicant for Ch. 20 Enid, OK; Ch. 16 Eagle Pass, TX. Represented (engineering): Terry Hodges. BPCT-861105KT.

**Charleston (Ch. 29)**—New, Mountain Vista TV Co., 818 18th Ave., Nashville, TN 37203. Phone: 615-242-1500. 5000-kw max. visual, 500-kw max. aural. Antenna: 528-ft. above av. terrain, 356-ft. above ground, 1456-ft. above sea level, lat. 38° 19' 22", long. 81° 36' 30". Transmitter: 800 S. Park Dr., Charleston. Ownership: Jack L. McFadden Sr., Virginia Jo McFadden, gen. partners, 30% each; Alan R. Mervis, ltd. partner, 40%. BPCT-870121KH.

**Charleston (Ch. 29)**—New, P. S. A. Inc., 825 Hillcrest Dr., Charleston 25311. Phone: 304-342-1169. 5000-kw max. visual, 500-kw max. aural. Antenna: 1491-ft. above av. terrain, 1259-ft. above ground, 2499-ft. above sea level, lat. 38° 23' 15", long. 81° 25' 24".

Transmitter: Approx. 0.45-mi. NE of intersection of Coco Rd. & Rte. 114, Charleston. Ownership: Linda Plemons, pres.-secy.-treas., 100%. Represented (legal): Baker & Hostetler. Represented (engineering): A. D. Ring & Assoc. BPCT-870121KN.

**Charleston (Ch. 29)**—New, Teesha Bcstg. Ltd., 2562 Wexford Dr., Evansville, IN 47715. 1000-kw max. visual, 100-kw max. aural. Antenna: 577-ft. above av. terrain, 327-ft. above ground, 1515-ft. above sea level, lat. 38° 19' 22", long. 81° 36' 30". Transmitter: 900 S. Park Dr., Charleston. Ownership: Margaret D'Aoust, 100%. D'Aoust is applicant for Ch. 48 Owensboro, KY; Ch. 40 Duncan, OK; Ch. 60 Livingston, TN. BPCT-870120KJ.

**Martinsburg (Ch. 60)**—New, Ralph Albertazzie, Rte. 1, Box 242 J, Hedgesville 25427. Phone: 304-274-2276. 3000-kw max. visual. Antenna: 974-ft. above av. terrain, 223-ft. above ground, 1624-ft. above sea level, lat. 39° 28' 27", long. 78° 02' 57". Transmitter: Atop North Mountain, 1.75-mi. WNW of Nollville, WV. Ownership: Ralph Albertazzie, 100%. Represented (engineering): A. D. Ring & Assoc., P.C. BPCT-870602KK.

**Martinsburg (Ch. 60)**—New, Hefty Communications, 117 Woodland Dr., Cromwell, CT 06416. 1000-kw max. visual, 100-kw max. aural. Antenna: 718-ft. above av. terrain, 203-ft. above ground, 1803-ft. above sea level, lat. 39° 24' 50", long. 78° 05' 50". Transmitter: Round Top Mountain. Ownership: Steven Heft, 100%. Heft is permittee of Ch. 44 Salina, KS; applicant for Ch. 22 Tuskegee, AL; Ch. 20 Fort Scott, KS; Ch. 41 Crockett, TX. BPCT-870331QA.

**Martinsburg (Ch. 60)**—New, M & D Bcstg. Ltd., Box 4386, Tyler, TX 75702. Phone: 214-534-0684. 1000-kw max. visual, 100-kw max. aural. Antenna: 751-ft. above av. terrain, 624-ft. above ground, 1524-ft. above sea level, lat. 39° 37' 00", long. 78° 13' 03". Transmitter: WCST(FM) transmitter site, Berkeley Springs. Ownership: Roswell Bcstg. Inc., gen. partner, 51%; Robin Hellerich, gen., partner, 49%. RBI is permittee of KRBW, Ch. 21 Roswell, NM. BPCT-870331QB.

Wisconsin

**Fond du Lac (Ch. 68)**—New, Church of Christ Ministry Inc., N. 7805 Minnesota Ave., North Fond du Lac 54935. Phone: 414-921-5765. 100-kw max. visual, 10-kw max. aural. Antenna: 222-ft. above av. terrain, 281-ft. above ground, 1051-ft. above sea level, lat. 43° 49' 23", long. 88° 28' 54". Transmitter: N. 7805 Minnesota Ave., North Fond du Lac. Ownership: Non-profit, non-stock corp. Jan Arthur Starks, pres., Margaret A. Starks, secy. BPCT-870406LL.

**Fond du Lac (Ch. 68)**—New, Skycom Inc., 209 Maple Court, Lake Forest 54935. Phone: 312-234-4534. 5000-kw max. visual. Antenna: 1660-ft. above av. terrain, 1673-ft. above ground, 2516-ft. above sea level, lat. 43° 21' 44", long. 88° 53' 45". Transmitter: N of Ghost Hill Rd., E of C.R.T. SEI/4 Section 1, R13E, Elba Twp., Dodge County. Ownership: John D. Stebbins, pres.-treas., 100%; Elizabeth Stebbins, secy. Represented (legal): Pepper & Corazzini. Represented (engineering): Robert A. Jones. BPCT-870610KN.

**Janesville (Ch. 57)**—New, Blackhawk Bcstg. Corp., 2712 Capri Court, Rockford, IL 61111. Phone: 815-877-7491. 2933.6-kw max. visual, 93.4-kw max. aural. Antenna: 579-ft. above av. terrain, 561-ft. above ground, 1461-ft. above sea level, lat. 42° 48' 02", long. 89° 03' 16". Transmitter: WJVL(FM) transmitter site, 2.4-mi. S of Edgerton on Hwy. M. Ownership: Joseph L. Musser, pres.-secy.-treas., 100%. Represented (engineering): Evans Associates. BPCT-870218KE.

**Janesville (Ch. 57)**—New, Channel 47 Ltd. Partnership, 20 N. Carroll St., Madison 53703. Phone: 608-256-1978. 880-kw max. visual. Antenna: 561-ft. above av. terrain, 497-ft. above ground, 1427-ft. above sea level, lat. 42° 31' 30", long. 88° 54' 36". Transmitter: Colley Rd., 0.7-mi. S of railroad crossing, Janesville. Ownership: See WMSN-TV Madison, WI. Represented (legal): Bechtel & Cole. Note: Plans operation as satellite of WMSN-TV Madison, WI. BPCT-870317KF.

**Janesville (Ch. 57)**—New, Harold Corp., Box 1883, Rockford, IL 61110. Phone: 815-399-8410. 600-kw max. visual, 60-kw max. aural. Antenna: 473-ft. above av. terrain, 485-ft. above ground, 1372-ft. above sea level, lat. 42° 43' 47", long. 89° 10' 10". Transmitter: WJVL(FM) transmitter site, Roherty Rd., 2-mi. W of village of Leyden. Ownership: Harold Froelich, pres.-secy.-treas., 95%; Alfred J. Petzke, 5%. BPCT-870317KG.

**Janesville (Ch. 57)**—New, Overview Communications Ltd., 224 Clearview Rd., Knoxville, TN 37922. 1000-kw max. visual, 500-kw max. aural. Antenna: 982-ft. above av. terrain, 490-ft. above ground, 1377-ft. above sea level, lat. 42° 43' 47", long. 89° 10' 10". Transmitter: WJVL(FM) transmitter site, One S. Parker Dr., Janesville. Ownership: Chuck Hibbs, 100%. Hibbs is applicant for Ch. 9 Flagstaff, AZ; Ch. 18 Jackson, MI; Ch. 24 Danville, VA. BPCT-861222KE.

**Janesville (Ch. 57)**—New, Tri-M Communications Ltd., 26546 W. Ingleside Shore, Ingleside, IL 60041. Phone: 312-525-6340. 641-kw max. visual. Antenna: 403-ft. above av. terrain, 415-ft. above ground, 1301-ft. above sea level, lat. 42° 43' 47", long. 89° 10' 10". Transmitter: WJVL(FM) transmitter site, 2-mi. W of Leyden on Roherty Rd. Ownership: Harry D. Monk, Edward Mazola, Jagan K. Mohan, gen. partners, 33.3% each. Represented (legal): Thomas L. Root. BPCT-870317KE.

**Manitowoc (Ch. 16)**—New, Tony C. G. Hendey, Box 11747, Fort Wayne, IN 46860-1747. Phone: 219-485-0914. 10.7-kw max. visual, 1.07-kw max. aural. Antenna: 423.1-ft. above av. terrain, 482.1-ft. above ground, 1085.6-ft. above sea level, lat. 44° 07' 31", long. 87° 37' 41". Transmitter: 1915 Mirro Dr., Manitowoc. Ownership: Tony C. G. Hendey, 100%. BPCT-870331QM.

1988 Edition

**Mayville (Ch. 52)**—New, Pacer Television Co., Box 591, Lomira 53048. Phone: 414-269-4634. 40-kw max. visual, 4-kw max. aural. Antenna: 710-ft. above av. terrain, 483-ft. above ground, 1665-ft. above sea level, lat. 43° 26' 09.4", long. 88° 31' 36.1". Transmitter: Madison Rd., 0.5-mi. S of intersection of Madison Rd. & Hwy. 33, Town of Hubbard. Ownership: Wayne Raymond Stenz, 100%. Stenz is permittee of new AM. Represented (legal): Eugene T. Smith. BPCT-860804KO.

**Richland Center (Ch. 45)**—New, Kaul Bcstg. Co. Inc., Hwy. 14 E, Box 48, Richland Center 53581. Phone: 608-647-4246. 1062-kw max. visual, 106.2-kw max. aural. Antenna: 927-ft. above av. terrain, 728-ft. above ground, 1828-ft. above sea level, lat. 43° 21' 45", long. 90° 20' 24". Transmitter: Halster Ridge Rd., 0.8-mi. N of County Hwy. Ownership: John R. Kaul, pres., 50%; Mary Pat Kaul, v.p.-secy.-treas., 50%. Kauls have cable interests. Represented (legal): Wiley, Rein & Fielding. Represented (engineering): Doug C. McDonnell. BPCT-861222KI.

**Sturgeon Bay (Ch. 42)**—New, Sonora S. Wray, Box 422, Ashley, IN 46705-0422. 260-kw max. visual, 26-kw max. aural. Antenna: 648-ft. above av. terrain, 469-ft. above ground, 1308-ft. above sea level, lat. 44° 54' 12", long. 87° 22' 14". Transmitter: Junction of Whitefish Bay Rd. & County Rd. H.H. Ownership: Sonora Shenan Wray, 100%. Represented (engineering): Electro-Labs. BPCT-870323KL.

Wyoming

**Sheridan (Ch. 7)**—New, Harriscope Bcstg. Corp., c/o Jack Rosenthal, 4200 East Second St., Casper, WY 82602. Phone: 307-237-3711. 316-kw max. visual, 47-kw max. aural. Antenna: 956-ft. above av. terrain, 154-ft. above ground, 7824-ft. above sea level, lat. 44° 37' 20", long. 107° 06' 55". Transmitter: 7.3-mi. SW of Big Horn. Ownership: See Group Ownership of TV Stations. Note: Proposed satellite of KTHO-TV, Casper, WY. Represented (engineering): Hammett & Edison Inc. BPCT-830506LW.

**Sheridan (Ch. 7)**—New, Stauffer Communications Inc., c/o Robert Calvert, 304 N. Center St., Casper, WY 82601. Phone: 307-234-1111. 316-kw max. visual, 45-kw max. aural. Antenna: 1230-ft. above av. terrain, 231-ft. above ground, 6731-ft. above sea level, lat. 44° 35' 56", long. 106° 56' 30". Transmitter: 2.6-mi. NW of Story on Moncreiffe Ridge. For ownership & other interests, see Group Ownership of TV Stations. Note: Proposed satellite of KGWC-TV, Casper, WY. Represented (legal): Dow, Lohnes & Albertson. Represented (engineering): Kenneth Williams Jr. (Tacoma, WA). BPCT-830310KE.

Puerto Rico

**Arecibo (Ch. 60)**—New, Hector Negroni Cartagena, GPO 7017, Caguas 00626. Phone: 809-743-0989. 2250-kw max. visual. Antenna: 776-ft. above av. terrain, 789-ft. above ground, 1206-ft. above sea level, lat. 18° 27' 21", long. 66° 52' 59". Transmitter: 1.3-mi. N of Punta Biava, 5-mi. W of Rte. 119 at Palomas. Ownership: Hector Negroni Cartagena, 100%. Cartagena is applicant for new FM Naguabo, PR. Represented (legal): Baker & Hostetler. Represented (engineering): A. D. Ring & Assoc. BPCT-870212KK.

**Arecibo (Ch. 60)**—New, The Children Television Media, Box 847, Mayaguez 00709. Phone: 809-833-3010. 2000-kw max. visual, 200-kw max. aural. Antenna: 285-ft. above av. terrain, 177-ft. above ground, 620-ft. above sea level, lat. 18° 28' 04", long. 66° 52' 19". Transmitter: 0.5-mi. N 279° E from La Pica. Ownership: Aurio Matos Jr., 100%, Matos is gen. mgr. of WRFE(FM) Aguada, PR. Represented (legal): Blair, Joyce & Silva. BPCT-870211KE.

**Arecibo (Ch. 60)**—New, Jose A. Ortiz Lozada, Box 3285, Arecibo 00613-3285. Phone: 809-879-2012. 1000-kw max. visual, 100-kw max. aural. Antenna: 1243-ft. above av. terrain, 100-ft. above ground, 1970-ft. above sea level, lat. 18° 17' 14", long. 66° 37' 49". Transmitter: 4.2-mi. at 70° from Utuado. Ownership: Jose A. Ortiz Lozada, 100%. Represented (engineering): Carlos Ortiz. BPCT-861117KS.

**Arecibo (Ch. 60)**—New, Mountlake Productions Ltd., RD 2, Box 276, Petersburg, NY 12138. 1000-kw max. visual, 100-kw max. aural. Antenna: 266-ft. above av. terrain, 224-ft. above ground, 464-ft. above sea level, lat. 18° 15' 03", long. 66° 44' 57". Transmitter: WCMN transmitter site, 9.5-mi. NW of Adjuntas. Ownership: Frederick Grimm, 100%. Grimm is applicant for Ch. 14 Ely, NV; Ch. 45 Grove, OK; Ch. 2 Fredericksburg & Ch. 36 Paris, TX. BPCT-870221KY.

**Guayama (Ch. 46)**—New, Ebenezer Bcstg. Group Inc., Box A-K, Cidra 00639. Phone: 809-739-8232. 1000-kw max. visual. Antenna: 1374-ft. above av. terrain, 115-ft. above ground, 2072-ft. above sea level, lat. 18° 16' 53", long. 65° 51' 54". Transmitter: 0.8-mi. N of Escuela Cubuy on Hwy. 186. Ownership: Enrique Lugo Rios, pres., Angel Manuel Papon Tolentino, v.p., Carmen Raquel Del Rio Guzman, 33.3% each. Represented (legal): Mitchell, Fielstra & Assoc. BPCT-870331QI.

**Guayama (Ch. 46)**—New, Ministerio Radial Cristo Viene Pronto Inc., Box 344, No. 6-E Derkes St., Guayama 00655. Phone: 809-864-3658. 3291-kw max. visual. Antenna: 1850-ft. above av. terrain, 226-ft. above ground, 2636-ft. above sea level, lat. 18° 16' 45", long. 65° 51' 10". Transmitter: 1.1-mi. NE of Km 9.2 Rd. 186, Barrio Cubuy. Ownership: Non-profit corp. Eugenio Rodriguez Lopez, pres.; Wilfredo Baez Serrano, asst. pres.; Carmen I. Rivera, 1st v.p.; Eugene Rodriguez Rivera, 2nd v.p.; Gustavo A. Firpi, 3rd v.p.; Magaly Rodriguez Rivera, secy.-treas. Represented (legal): Fletcher, Heald & Hildreth. Represented (engineering): A/E Electronics. BPCT-870507KG.

† **San Juan (Ch. 62 ETV)**—New, Fundacion de Educacion Cristiana, Aptdo. 663, Bayamon 00619. Phone: 809-797-3447. 1000-kw max. visual. Antenna: 2876-ft. above av. terrain, 117-ft. above ground, 3595-ft. above sea level, lat. 18° 18' 45", long. 65° 47' 32". Transmitter: El Yunque electronic site. Ownership: Victor Sotomayor-Ciavel, pres., Samuel Acevedo,

## TV Applications—Puerto Rico

secy., Ramon Luis Acevedo, treas., Benjamin Rodriguez-Cabera, Rafael Torres Ortega, Norma Hernandez, Daramid Ayala, Jorge Santos, Guillermina Aviles, 10% each. Represented (legal): Mitchell, Fielstra & Assoc. BPET-870403KE.

**Yauco (Ch. 42)**—New, Maranatha Christian Network, Calle 7, FF-7, Victoria Heights, Bayamon 00619. Phone: 809-797-3447. 1000-kw max. visual. Antenna: 1967-ft. above av. terrain, 115-ft. above ground, 388-ft. above sea level, lat. 18° 09' 04", long. 66° 52' 55". Transmitter: Indera Alta communications site. Ownership: Iris N. Torres, pres., Santiago Gonzales, v.p., Jesus Rodriguez, treas., 33.3% each. Represented (legal): Mitchell, Fielstra & Assoc. Represented (engineering): Pete E. Myrle Warren III. BPCT-870812KF.

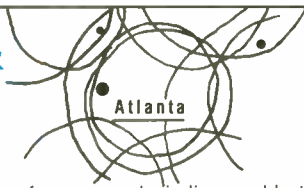
**Yauco (Ch. 42)**—New, Telemundo Group Inc., 1290 Ave. of the Americas, New York, NY 10104. Phone: 212-603-5106. 4200-kw max. visual. Antenna: 2165-ft. above av. terrain, 314-ft. above ground, 3095-ft. above sea level, lat. 18° 09' 06", long. 66° 59' 20". Transmitter: Uroyan Mountains, approx. 12.1-mi. NW of central Yauco. Ownership: See Group Ownership of TV Stations. Represented (legal): Hogan & Hartson. Represented (engineering): Moffet, Larson & Johnson Inc. BPCT-870812KL.

**Yauco (Ch. 42)**—New, Yauco Television Bcstg., Calle Dr. Basora No. 22 North, Mayaguez 00708. Phone: 809-721-3235. 478.6-kw max. visual. Antenna: 1128-ft. above av. terrain, 262-ft. above ground, 1250-ft. above sea level, lat. 18° 00' 08", long. 67° 06' 41". Transmitter: 4.8-mi. from municipality of Lajas at a bearing of 45° E. Ownership: Pedro O. Seda, 100%. Represented (legal): Baraff, Koerner, Olender & Hochberg. Represented (engineering): Hector Nicolau. BPCT-870623KI.

## Virgin Islands

**Charlotte Amalie (Ch. 43)**—New, Broadcast International Inc., 111 Massachusetts Ave. NW, Washington, DC 20001. Phone: 202-898-1274. 100-kw max. visual, 15-kw max. aural. Antenna: 1666-ft. above av. terrain, 140-ft. above ground, 1555-ft. above sea level, lat. 18° 21' 31", long. 64° 58' 21". Transmitter: WSTT-FM transmitter site on Crown Mountain, 2-mi. NW of Charlotte Amalie. Ownership: Catherine M. Thomas, pres., B. Milele Archibald, treas., Judi Moore Smith, secy., Claudia Thomas Carty, Linda du Bucket, Von Martin, Mel & Lisa Vanderpool, 14.28% each. Thomas & Carty have interest in new FM. Principals have interest in TV production company. BPCT-860922KK.

# CABLE & Station Coverage ATLAS



This **new**, revised standard reference work, indispensable to everyone in the **cable, broadcast and related industries**, contains features to be found in no other single source.

Please send me a brochure and order card on the latest edition of the **Cable and Station Coverage Atlas**.

**Please print:**

Name \_\_\_\_\_

Position or title \_\_\_\_\_

Firm \_\_\_\_\_

Address \_\_\_\_\_

City \_\_\_\_\_ State \_\_\_\_\_ Zip Code \_\_\_\_\_

Nature of Business \_\_\_\_\_

Signature \_\_\_\_\_

# factbook research, inc.

*Telecommunications Research  
in Broadcasting,  
Cable  
and Related Areas*

- ✓ **Special analyses**—tailored to meet specific needs.
- ✓ **Electronic data**—ready to load onto your own computer
- ✓ **Reports**—developed for industry and government to aid:
  - marketing
  - manufacturing
  - and regulatory planning
 —with firmer base of solid, up-to-the-minute information than ever before!
- ✓ **New data**—gathered and analyzed at specification of client.

**If you have a project or a problem, call or write:**

Lynn Levine, Director  
Factbook Research Inc.  
1836 Jefferson Place NW  
Washington, D.C. 20036  
Phone: 202-872-9200

# TELEVISION DIGEST

## TO ORDER:

Please ✓ appropriate box (boxes) below.

- Television Digest with Consumer Electronics**  
(Newsletter only)
- Yearly subscription.....\$580 \*
- Combination Weekly Newsletter, plus  
TV and Cable Action Updates**
- Yearly subscription.....\$743\*\*
- Combination TV and Cable Action Updates**
- Yearly subscription.....\$270 \*
- FREE**—A 4 week introductory subscription to  
**Television Digest w/Consumer Electronics**

\* Plus \$37.00 Delivery

\*\* Plus \$46.00 Delivery

(Please add 6% D.C. tax to subscription amount, where applicable.)

Ask about foreign delivery charges.

**Please print:**

Name: \_\_\_\_\_

Position or title: \_\_\_\_\_

Firm: \_\_\_\_\_

Address: \_\_\_\_\_

City \_\_\_\_\_ State \_\_\_\_\_ Zip Code \_\_\_\_\_

Nature of Business: \_\_\_\_\_

Signature: \_\_\_\_\_

**Note:** Prices subject to change without notice.

# //// ELECTRONIC DELIVERY ////

**Instant  
Access  
at the  
Touch  
of a  
Button!**

**Television Digest Inc.** introduces you to the timeliness and ease of electronic delivery.

In addition to providing **instant access** to its newsletter information services, the **Television Digest** system features a **key word search** capability and **headline scan** function designed to save you valuable time and effort.

**For more information** about this dynamic service, fill out the card below and return it to us.

**Please print:**

Name: \_\_\_\_\_

Position or title: \_\_\_\_\_

Firm: \_\_\_\_\_

Address: \_\_\_\_\_

City \_\_\_\_\_ State \_\_\_\_\_ Zip Code \_\_\_\_\_

Nature of Business: \_\_\_\_\_

Phone No.: \_\_\_\_\_

Signature: \_\_\_\_\_



NO POSTAGE  
NECESSARY  
IF MAILED  
IN THE  
UNITED STATES

**BUSINESS REPLY CARD**  
FIRST CLASS PERMIT NO. 10388 WASHINGTON D.C.  
POSTAGE WILL BE PAID BY ADDRESSEE

# Television Digest

1836 Jefferson Place N.W.  
Washington, D. C. 20036



NO POSTAGE  
NECESSARY  
IF MAILED  
IN THE  
UNITED STATES

**BUSINESS REPLY CARD**  
FIRST CLASS PERMIT NO. 10388 WASHINGTON D.C.  
POSTAGE WILL BE PAID BY ADDRESSEE

# Television Digest

1836 Jefferson Place N.W.  
Washington, D. C. 20036



NO POSTAGE  
NECESSARY  
IF MAILED  
IN THE  
UNITED STATES

**BUSINESS REPLY CARD**  
FIRST CLASS PERMIT NO. 10388 WASHINGTON D.C.  
POSTAGE WILL BE PAID BY ADDRESSEE

# Television Digest

1836 Jefferson Place N.W.  
Washington, D. C. 20036





NO POSTAGE  
NECESSARY  
IF MAILED  
IN THE  
UNITED STATES

**BUSINESS REPLY CARD**  
FIRST CLASS PERMIT NO. 10388 WASHINGTON D.C.  
POSTAGE WILL BE PAID BY ADDRESSEE

# Television Digest

1836 Jefferson Place N.W.  
Washington, D. C. 20036





# Major Multiple Owners Group Ownership of Television Stations

**ACKERLEY COMMUNICATIONS INC.**—800 5th Ave., Suite 3770, Seattle, WA 98104. Phone: 206-624-2888. Stations: WIXT(TV), Syracuse, NY; KKTU, Colorado Springs, CO; KGET(TV), Bakersfield, CA; KVOS-TV, Bellingham, WA; KCBA(TV), Salinas-Monterey, CA; KJR(AM), Seattle, WA; KSGO & KGON(FM), Portland, OR. **Executives:** Barry A. Ackerley, pres.; Donald E. Carter, exec. v.p.; Denis M. Curley, secy.-treas. Ownership: Barry A. Ackerley, 98.2%; First Chicago Investment Corp., 1.8%. Represented (legal) by Rubin, Winston & Diercks.

**ADAMS COMMUNICATIONS**—One Harbour Place, Tampa, FL 33602. Phone: 813-221-8010. Stations: WILX-TV, Lansing-Onondaga, MI; KAUZ-TV, Wichita Falls, TX; WWLP(TV), Springfield, MA; WKEF(TV), Dayton, OH; WRTH(AM), Wood River, IL; KEZK(FM), St. Louis, MO; WTTN(AM) & WLAV(FM), Grand Rapids, MI; WDIA(AM) & WHRK(FM), Memphis, TN; KOOL-AM-FM, Phoenix, AZ & KISS(FM), San Antonio, TX. **Note:** Adams Communications is buying Forward Stations, see listing. **Executives:** Stephen Adams, chmn.; Paul Brissette, pres.; Lester Cawley, v.p., finance. Ownership: Stephen Adams, 100%. Represented (legal) by Wiley, Rein & Fielding. Represented (sales) by Blair Television; Katz Television.

**ALASKA 13 CORP.**—2700 Tudor Rd., Anchorage, AK 99507. Phone: 907-561-1313. Stations: KIMO(TV), Anchorage; KATN(TV), Fairbanks & KJUD(TV), Juneau, AK. **Executives:** Duane L. Triplett, pres. & chief exec. officer; Richard M. Zook, exec. v.p. & chief operations officer; Robert Underwood, v.p., sales. Ownership: Duane L. Triplett, 26.6%; Brizzolari Trust II, 26.1%; Balton Stephens, 14.4%; Richard M. Zook, 12.1%; Jack Carlisle, 9.3%; Mick Tacher, 5.4%; others, none with as much as 5%.

**ALDEN COMMUNICATIONS**—120 Robertson Blvd., Los Angeles, CA 90048. Stations: Has interest in KTZZ-TV, Seattle, WA; KRLR(TV), Las Vegas, NV; CPs for KTDZ-TV, Portland, OR; KTZO-TV, Denver, CO. **Executive:** Michael R. Forman, pres. Ownership: Michael R. Forman, 100%. Represented (legal) by Fly, Shuebruk, Gaguine, Boros & Braun.

**ALL AMERICAN TV INC.**—3047 Joy St., West Covina, CA 91791. Stations: WTJP(TV), Gadsden, AL; WWTO-TV, La Salle, IL; KDOR(TV), Bartlesville, OK; KTAJ(TV), St. Joseph, MO. **Trustees:** Cruz S. Arguinzoni, pres.; Nicky Cruz, v.p.; John Casoria Jr., secy.-treas. Represented (legal): May & Dunne.

**ALLBRITTON COMMUNICATIONS COMPANY**—800 17th St. NW, Suite 301, Washington, DC 20006. Phone: 202-789-2130. Stations: WJLA-TV, Washington, DC; WSET-TV, Lynchburg, VA; WCIV(TV), Charleston, SC; KATV, Little Rock, AR; KTUL-TV, Tulsa, OK. **Executives:** Joe L. Allbritton, chmn.; Lawrence I. Hebert, vice chmn. & pres.; Thomas B. Cookerly, exec. v.p.; Michael H. Moore, exec. v.p.; Bernhard L. Gaarsoe, v.p.; Virginia L. White, secy.-treas. Broadcast Division: Thomas B. Cookerly, pres.; Marvin A. Shirley, v.p.; E. M. Fluker, v.p.; Jerald N. Fritz, v.p. Newspaper Division: Michael H. Moore, pres. For Allbritton Newspapers, see Newspaper Ownership of TV Stations. Ownership: Joe L. Allbritton, 100%. Represented (legal) by Hogan & Hartson. Represented (sales) by Petry Television Inc.; Katz Television.

**AMERICAN COMMUNICATIONS & TELEVISION INC.**—900 N.W. 8th Ave., Gainesville, FL 32601. Phone: 904-371-7771. Stations: WTGS(TV), Hardeeville, SC; KOOG-TV, Ogden, UT; interest in LPTV stations. **Executives:** Mark K. Goldstein, pres.; Harvey M. Budd, exec. v.p.-secy.-treas. Ownership: Mark K. Goldstein, 17.76%; Harvey M. Budd, 17.89%; Thomas Sonsini, 11.3%; remainder publicly held. Represented (legal) by Baraff, Koerner, Olander & Hochberg, P.C. Represented (engineering) by Kessler & Gehman Associates Inc. Represented (sales) by Independent TV Sales.

**AMERICAN FAMILY CORP.**—1932 Wynnton Rd., Columbus, GA 31999. Phone: 404-323-3431. Stations: WAFF(TV), Huntsville-Decatur, AL; KFVS-TV, Cape Girardeau, MO; WTOG-TV, Savannah, GA; KWVL(TV), Waterloo-Cedar Rapids, IA; KTVI(TV), Sioux City, IA; WITN-TV, Washington, NC. **Executives:** John B. Amos, chmn. & chief exec. officer, parent company; Leroy Paul, chief operating officer; Walter McCroba, pres., Southern Div.; Jim Waterbury, pres., Blackhawk Div. Represented (legal) by Schnader, Harrison, Segal & Lewis. Represented (engineering) by A. D. Ring & Associates. Represented (sales) by Blair Television; Katz Television.

**AMERICAN TELECASTERS INC.**—301 W. Main St., Box 586, Durham, NC 27702. Stations: Principals have interest in WFCT(TV), Fayetteville, NC; WJKA(TV), Wilmington, NC; WWRD, Ch. 30 CP, Wilson, NC; applicant for Ch. 55, Rock Hill, SC. Ownership: Jacob H. Froelich Jr., pres., 10.02%; Robinson O. Everett, v.p., 25.05%; Katherine R. Everett, secy., 25.05%; George W. Lyles Jr., treas., 10.02%; G. Nolan Bearden, J. Harriss Covington, 10.02% each; Jack M. Campbell, 10%.

**BAHAKEL COMMUNICATIONS LTD.**—Box 32488, Charlotte, NC 28232. Phone: 704-372-4434. Stations: WABG-TV-AM, Greenwood-Greenville, MS; WAKA(TV), Selma-Montgomery, AL; WOLO-TV, Columbia, SC; WCCB(TV), Charlotte, NC; WBBJ-TV, Jackson, TN; WBAK-TV, Terre Haute, IN; WRSP-TV, Springfield, IL; KXEL & KOZK(FM), Waterloo-Cedar Rapids, IA; WWOD & WKZZ(FM), Lynchburg, VA; WDOD-AM-FM, Chattanooga, TN; WLBJ & WCBZ(FM), Bowling Green, KY; WKIN & WZXY(FM), Kingsport, TN; WXLV-FM, North Charleston, SC; KILO-FM, Colorado Springs, CO; WPET & WKSI(FM), Greensboro, NC. Bahakel is also a multiple cable system operator. **Executives:** Cy N. Bahakel, pres.; Lorraine Lancaster, sr. v.p. Ownership: Cy N. Bahakel, 100%. Represented (legal) by Jeffrey W. Malickson. Represented (sales) by Katz Television & Independent TV Sales (television); Republic & Blair (radio).

**BAY BROADCASTING INC.**—5915 Ponce de Leon Blvd., Suite 500, Coral Gables, FL 33146. Stations: WTRA(TV), Mayaguez, PR; WRWR-TV, San Juan, PR. Ownership: Linda Estevez, pres.-treas. & Anthony Estevez, secy., 41.67% jointly; Narcisio Hernandez, 43.75%; Eva Kosobucki, 8.33%; Santiago Morales & Eloisa Ferro, 6.25% jointly.

**BEAM COMMUNICATIONS CORP.**—50 Mashta Dr., No. 6, Key Biscayne, FL 33149. Phone: 305-361-1211. Stations: WCFT-TV, Tuscaloosa, AL; WDM-TV, Laurel-Hattiesburg, MS; KYEL-TV, Yuma, AZ; WPNB-TV, Traverse City & WTOM-TV, Cheboygan, MI. **Executives:** Frank L. Beam, chmn.-pres.; Marvin Reuben, exec. v.p.; F. Robert Kalthoff, v.p.; John D. Beam, v.p.; Barry Rosenfield, controller. Ownership: Frank L. Beam, 67%; William Oosterbrug, 10%; Thomas D. Van Buskirk, 7% each; Vincent Field & Mamdouh Abdollah, 5% each; Bruno Bruce & John McKittrick, 3% each. Represented (legal) by Hogan & Hartson. Represented (engineering) by Lohnes & Culver. Represented (sales) by Katz Television.

**RALPH E. BECKER**—See Television Station Partners.

**A. H. BELO CORP. BROADCAST DIVISION**—Communications Center, Dallas, TX 75202. Phone: 214-748-9631. Stations: WFAA-TV, Dallas, TX; KHOU-TV, Houston, TX; KOTV(TV), Tulsa, OK; KXTV(TV), Sacramento, CA; WVEC-TV, Hampton/Norfolk, VA. **A. H. Belo Corp. Executives:** Robert Decherd, chmn. & chief exec. officer; Ward L. Huey Jr., vice chmn.; James Sheehan, pres. & chief operating officer. **Belo Bcstg. Div. Executives:** Ward L. Huey Jr., pres.; Lee Salzberger, v.p., administration; Frank Davis, v.p. & dir., engineering & operations; Jeff Lovins, dir. of research & audience development; Dave Lane, pres. & gen. mgr., WFAA-TV; Terry Ford, pres. & gen. mgr., KHOU-TV; Al Howard, v.p. & gen. mgr., KXTV; Bill Beindorf, v.p. & gen. mgr., WVEC-TV; Phil Keller, v.p. & gen. mgr., KOTV. Ownership: A. H. Belo Corp. Represented (legal) by Dow, Lohnes & Albertson. Represented (engineering) by Jules Cohen & Associates. Represented (sales) by TeleRep Inc.

**A. RICHARD BENEDEK**—985 Fifth Ave., New York, NY 10021. Phone: 212-744-2333. Stations: WBKO(TV), Bowling Green, KY; KDLH-TV, Duluth, MN; WYTV, Youngstown, OH; WTAP-TV, Parkersburg, WV; KHQA-TV, Hannibal, MO-Quincy, IL; WIFR-TV, Rockford, IL; WHSV-TV, Harrisonburg, VA; WBNB-TV, Charlotte Amalie, VI. Represented (legal) by Wiiler & Scheiner (WTAP-TV, WBNB-TV, WHSV-TV, WIFR-TV, KHQA-TV & WYTV); Crowell & Moring (WBKO & KDLH-TV). Represented (sales) by Seltel Inc.; Katz Television.

**BLADE COMMUNICATIONS INC.**—541 Superior St., Toledo, OH 43660. Phone: 419-245-6000. Stations: WLFV-TV, Lafayette, IN; WLIQ(TV), Lima, OH; WDRB-TV, Louisville, KY; KTRV(TV), Nampa, ID. Blade is a multiple cable system operator. For other interests, see Newspaper Ownership of TV Stations. **Executives:** William Block chmn.; John W. Harms, pres.; Harold O. Davis, v.p.-treas.; Bernard R. Baker, secy. Ownership: Blade Communications, 100%. Represented (legal) by Dow, Lohnes & Albertson.

**BLUEGRASS BROADCASTING CO.**—Box 5037, Lexington, KY 40555. Phone: 606-299-0411. Stations: WKYT-TV, Lexington, KY; WYMT-TV, Hazard, KY; 90.46% of WVLK-AM-FM, Lexington, KY; WWSA & WCHY(FM), Savannah, GA. Ownership: Kentucky Central Life Insurance Co. Inc. William E. Burnett Jr., secy.-treas.

**BMA PROPERTIES INC.**—Box 419458, Kansas City, MO 64141. Stations: KTXL(TV), Sacramento, CA; KDVR(TV), Denver, CO. **Executive:** William D. Grant, chmn.-pres. Ownership: Business Men's Assurance Co. of America. Represented (legal) by Arent, Fox, Kintner, Plotkin & Kahn. Represented (sales) by MMT Sales.

## Group Stations

**BONNEVILLE INTERNATIONAL CORP.**—Broadcast House, Salt Lake City, UT 84180-1160. Phone: 801-575-5555. Stations: BIC operates KBIG(FM), Los Angeles, CA; KMBZ & KMBR(FM), Kansas City, MO; WCLR(FM), Skokie/Chicago, IL; KAAM & KZPS(FM), Dallas, TX; KSL-TV-AM, Salt Lake City, UT; KOIT-AM-FM, San Francisco; Radio New York Worldwide Inc. operates WNSR(FM), New York, NY; KIRO Inc., operates KIRO-TV-AM & KSEA(FM), Seattle, WA. Ownership: BIC is 100% owned by Deseret Management Corp., which is wholly owned by the Corporation of The President of the Church of Jesus Christ of Latter-day Saints which also owns Brigham Young University, a separate corporation which is licensee of KBYU-TV-FM, Provo, UT, both non-commercial educational stations & Ricks College, a separate corporation which is licensee of non-commercial educational station KRIC(FM), Rexburg, ID. **Executives:** Arch L. Madsen, pres. emeritus; Rodney H. Brady, pres. & chief exec. officer; Jack Adamson, senior v.p.; Kenneth L. Hatch, senior v.p.; Blaine W. Whipple, senior v.p., finance; Bruce Reese, v.p., gen. counsel-secy.; Jean M. Bishop, v.p., personnel; William D. Loveless, v.p., engineering; Oral S. Johnson, v.p., controller. Represented (legal) by Wilkinson, Barker, Knauer & Quinn. Represented (sales) by Petry Television Inc.

**M. N. BOSTICK**—Box 2636, Waco, TX 76702-2636. Stations: KXII(TV), Ardmore, OK-Sherman-Denison, TX; 12.464% of KWTX-TV-AM-FM, Waco, TX; 29.972% of KLFY-TV, Lafayette, LA; 10% of KBTX-TV, Bryan, TX. Represented (legal) by Cordon & Kelly. Represented (sales) by Seltel Inc.

**JOSEPH L. & MARION B. BRECHNER**—Box 531103, Orlando, FL 32853. Phone: 305-423-4431. Stations: KTKA-TV, Topeka, KS; WMDT(TV), Salisbury, MD; WKFI(AM) & WSWO(FM), Wilmington, OH. They also own Great Outdoor Advertising Inc., Wilmington, OH. Represented (legal) by Cohn & Marks. Represented (engineering) by Cohen & Dippell, P.C. Represented (sales) by Seltel Inc. (KTKA-TV & WMDT); McGavren-Guild (WKFI/WSWO).

**BUFORD TELEVISION**—Box 9090, Tyler, TX 75711. Phone: 214-561-4411. Stations: KLTV, Tyler, TX; KTRE-TV, Lufkin, TX; WMBB(TV), Panama City, FL. Buford is a multiple cable system operator. **Executives:** Robert P. Buford, chmn.; William Moss, exec. v.p. & chief operating officer; Larry Harris, gen. mgr., KLTV; Errol Kapellusch, gen. mgr., KTRE-TV; David Jer-nigan, gen. mgr., WMBB. Ownership: Buford Holding Corp., 81%; Buford Television Inc., 19%. BHC ownership: Robert Buford, pres., 49.89%; Geoffrey Buford, v.p.-secy.-treas., 49.99%; Ross P. Buford Trust, 0.1%; Geoffrey R. Buford, 0.002%. BTI is publicly held. Represented (legal) by Wiley, Rein & Fielding. Represented (engineering) by Jules Cohen & Associates. Represented (sales) by Katz Television (KLTV & KTRE-TV); Blair Television (WMBB).

**BURNHAM BROADCASTING CO.**—Suite 1400, 980 N. Michigan Ave., Chicago, IL 60611. Phone: 312-787-9800. Stations: WLUK-TV, Green Bay, WI; KHON-TV, Honolulu, KHAW-TV, Hilo & KAILI-TV, Waiuku, HI; KBAK-TV, Bakersfield, CA; WVUE(TV), New Orleans, LA. **Executives:** Peter Blaise Desnoes, managing general partner; Tyler W. Sheffield, dir. of finance. Ownership: Peter B. Desnoes, gen. partner, 47.3%; Lawrence Beck, Dean Buntrock, Peer Pederson, Leonard Ring, Howard C. Warren, Ltd. partners, 8.6% each; Alloy Consolidated Industries, Ltd. partner, 5.2%; Frank Magid & David Meltzer, Ltd. partners, 2.2%. Represented (legal) by Fisher, Wayland, Cooper & Leader. Represented (engineering) by Hammett & Edison Inc. Represented (sales) by Harrington, Righter & Parsons Inc.; Katz Television; Petry Television.

**BUSSE BROADCASTING INC.**—2615 Nicolet Dr., Green Bay, WI 54301. Stations: WRLH-TV, Richmond, VA; WWMT(TV), Kalamazoo, MI; WEAU-TV, Eau Claire, WI; KOKH-TV, Oklahoma City, OK; KOLN(TV), Lincoln & KGIN(TV), Grand Island, NE. **Executives:** Lawrence A. Busse, pres.; David Comisar, v.p., broadcast services; James Ryan, v.p., finance; Marshall Williamson, v.p., engineering. Ownership: Lawrence A. Busse, pres.-secy., 0.99%; James C. Ryan, treas.; Gillett Family Trust for benefit of George N. Gillett Jr.'s children, 99.01%.

**CALIFORNIA-OREGON BROADCASTING INC.**—125 S. Fir, Medford, OR 97501. Phone: 503-779-5555. Stations: KRCR-TV, Redding, CA; KOB(TV), Medford, OR; KOTI(TV), Klamath Falls, OR; KAGI, Grants Pass, OR; KFLI & KEKA(FM), Eureka, CA; 50% of KPIC(TV), Roseburg, OR; Crestview Cable TV. **Executives:** Patricia C. Smullin, pres.; Richard Green, v.p.; Carol Anne Brown, v.p.; William B. Smullin, secy./founder; Patricia D. Smullin, treas. Ownership: William B. Smullin family, 100%. Represented (legal) by Pierson, Ball & Dowd. Represented (engineering) by Lohnes & Culver. Represented (sales) by Blair Television.

**CANNAN COMMUNICATIONS INC.**—Box 1224, Wichita Falls, TX 76307. Phone: 817-322-3252. Stations: KAMR-TV, Amarillo, TX; 42.77% of KBVO-TV, Austin, TX. **Executives:** Darrold A. Cannan Jr., pres.-treas.; Raymond E. Poindexter, v.p. Ownership: Darrold A. Cannan Jr., 68.18%; Raymond E. Poindexter, 9.10%; Joe N. Sherrill Jr., 4.54%; W. W. Hamilton, 13.64%; Joe N. Pratho, 4.54%. Represented (legal) by Hogan & Hartson. Represented (engineering) by Cohen & Dippell. Represented (sales) by Blair Television.

**CAPITAL CITIES/ABC INC.**—Executive Offices: 24 East 51st St., New York, NY 10022. Phone: 212-421-9595. Business Offices & Studios: 1330 Ave. of the Americas, New York, NY 10019. Phone: 212-887-7777. Owns & operates WABC-TV, New York, NY; WLS-TV, Chicago, IL; KABC-TV, Los Angeles, CA; KGO-TV, San Francisco, CA; WTVD, Durham, NC; KTRK-TV, Houston, TX; WPVI-TV, Philadelphia, PA; KFSN-TV, Fresno, CA; WABC, New York, NY; KABC, Los Angeles, CA; KGO, San Francisco, CA; WLS-AM-FM, Chicago, IL; WRQX(FM), Washington, DC; WJR & WHYT(FM), Detroit, MI; WPRO-AM-FM, Providence, RI; WBAP & KSCS(FM), Fort Worth-Dallas, TX; WKHX & WKHV-FM, Marietta-Atlanta, GA; KQRS-AM-

FM, Minneapolis, MN. **Executives:** Thomas S. Murphy, chmn. & chief exec. officer; Daniel B. Burke, pres. & chief operating officer; John B. Sias, exec. v.p. & pres., ABC Network Div.; Michael P. Mallardi, sr. v.p. & pres., Bcstg. Div.; Stephen Weiswasser, sr. v.p. & gen. counsel. **Broadcasting Div.:** Michael P. Mallardi, pres.; James P. Arcara, pres., Radio; Julius Barnathan, pres., broadcast operations & engineering; Herbert A. Granath, pres., ABC Video Enterprises. **Capital Cities/ABC Owned Stations:** Lawrence J. Pollock, pres., eastern div.; Kenneth M. Johnson, pres., western div.; James L. Allegro, senior v.p., bcstg. div.; John B. Watkins, pres., CC/ABC National Television Sales. For other interests, see Newspaper Ownership of TV Stations; Book & Periodical Publishing Firms with TV Station Ownership. Represented (legal) by Hall, Dickler, Lawler, Kent & Friedman; Wilmer, Cutler & Pickering.

**THOMAS F. CARNEY**—8120 W. Oakland Park Blvd., Sunrise, FL 33321. Has majority interest in WJTC(TV), Pensacola, FL; WJPR(TV), Lynchburg, VA.

**CAROLINA CHRISTIAN BROADCASTING**—Box 1616, Greenville, SC 29602. Phone: 803-244-1616. Stations: WGGS-TV, Greenville; WCCTV, Columbia & WGSE(TV), Myrtle Beach, SC; KMCTV, Monroe, LA. :James N. Thompson, pres., 92%. Represented (legal) by Fisher, Wayland, Cooper & Leader.

**CBN CONTINENTAL BROADCASTING NETWORK INC.**—CBN Center, Virginia Beach, VA 23463. Phone: 804-424-7777. Stations: WYAH(TV), Portsmouth, VA; KXTX-TV, Dallas, TX; WXRI-FM, Portsmouth-Norfolk, VA. **Executives:** Tim Robertson, pres.; Robert E. Johnson, senior v.p.; B. James Reid, chief operating officer; Tom Smith, v.p. & gen. mgr., WYAH; Dick Bove, v.p. & gen. mgr., KXTX-TV. Represented (legal) by Fisher, Wayland, Cooper & Leader. Represented (engineering) by Edward F. Lorentz & Associates. Represented (sales) by Katz Independent TV Sales Inc.

**CBS INC.**—51 West 52nd St., New York, NY 10019. Phone: 212-975-4321. Owns & operates WCBS-TV-AM-FM, New York, NY; KCBS-TV, KNX-AM-FM, Los Angeles, CA; WBBM-TV-AM-FM, Chicago, IL; WCAU-TV-AM-FM, Philadelphia, PA; KMOX & KHTR(FM), St. Louis, MO; KCBS(AM) & KRQR(FM), San Francisco, CA; WODS(FM), Boston, MA; KTXQ(FM), Dallas-Fort Worth, TX; KLTR(FM), Houston, TX; WSUN(AM) & WYNN(FM), Tampa-St. Petersburg, FL; WLTT(FM), Washington, DC. **Executives:** Gene F. Jankowski, pres., CBS/Broadcast Group; Neil Pilson, pres., CBS Sports; Robert L. Hosking, pres., CBS Radio Div.; Thomas F. Leahy, pres., CBS Television Network; Howard Stringer, pres., CBS News Division; Donald Gofimer, sr. v.p. & managing dir., CBS Operations & Engineering; Eric Ober, pres., CBS Television Stations; Jay Gold, v.p., finance; David F. Fuchs, sr. v.p., broadcast & corporate affairs. Washington office: 1800 M St. NW 20036. Phone: 202-457-4321. Robert A. McConnell, v.p., Washington.

**CENTRAL MINNESOTA TELEVISION CO.**—720 Hawthorne St., Alexandria, MN 56308. Phone: 612-763-5166. Stations: Owns & operates KCMT(TV), Alexandria; KNMT(TV), Walker, MN; KXJB-TV, Fargo-Valley City, ND. **Executives:** Bruce Barnes, pres.; Glenn Flint, v.p. & gen. mgr. Ownership: Bruce Barnstable, Rozel Barnstable & Harris Widmer, Trustees, Barnes estate, 80%; Glenn W. Flint, 15.5%. Represented (legal) by Pierson, Ball & Dowd. Represented (sales) by Seltel Inc.; Hyatt/Ramsland Inc. (Minnesota).

**CHASE BROADCASTING INC.**—One Corporate Center, Hartford, CT 06103. Stations: WTIC-TV-AM-FM, Hartford, CT; WPTY-TV, Memphis, TN; WSTC & WYRS(FM), Stanford, CT. Ownership: David T. Chase, pres., 51.98%; Roger M. Freedman, exec. v.p.-treas.; Cheryl C. Freedman, v.p.-secy., 42.575%; Arnold L. Chase, 5.445%.

**CHESAPEAKE TELEVISION**—See Commercial Radio Institute Inc.

**CHICAGO TRIBUNE-NEW YORK NEWS**—See Tribune Broadcasting Co.

**CHRIS-CRAFT INDUSTRIES INC.**—600 Madison Ave., New York, NY 10022. Phone: 212-421-0200. Wholly-owned subsidiaries comprising Chris-Craft Industries Television Bcstg. Div. (915 N. La Brea, Hollywood, CA 90038. Phone: 213-851-1000) are KCOP(TV), Los Angeles, CA; KPTV(TV), Portland, OR. **Executive of Bcstg. Div.:** Evan Thompson, pres. **Note:** Chris-Craft Industries Inc. owns over 50% of United Television Inc. (see listing). Chris-Craft & United Television together own convertible preferred & common shares of Warner Communications Inc., which represent 17.4% of voting power of Warner Communications securities. Warner owns Warner Cable Communications Inc., a multiple cable system operator. Represented (legal) by Hogan & Hartson.

**CHRISTIAN TELEVISION NETWORK**—6922 142nd Ave. N, Largo, FL 33541. Phone: 813-535-5622. Stations: WCLF(TV), Clearwater, FL; WTGL-TV, Cocoa, FL; WWSW(TV), Opelika-Auburn, AL; WHBR(TV), Pensacola, FL; WEJC(TV), Lexington, NC; WHTN(TV), Murfreesboro, TN. **Executives:** Robert R. D'Andrea, pres.; Philip Grace, v.p.; Wayne Wetzel, secy.-treas. Represented (legal) by Gammon & Grange.

**CHRONICLE BROADCASTING CO.**—Box 3412, 1001 Van Ness Ave., San Francisco, CA 94119. Phone: 415-441-4444. Stations: KRON-TV, San Francisco, CA; WQOW, Omaha, NE; KAKE-TV, Wichita; KUPK-TV, Garden City, KS & KLBY-TV, Colby, KS. Ownership: Subsidiary of Chronicle Publishing Co. which publishes San Francisco Chronicle. Has multiple cable holdings through Western Communications Inc. **Executives:** Francis A. Martin, pres. & chief exec. officer; James H. Smith, v.p. & gen. mgr., KRON-TV; Edward Zachary, v.p. & gen. mgr., WQOW; Rollin P. Collins, pres. & gen. mgr., KAKE-TV. Represented (legal) by Fletcher, Heald & Hildreth. Represented (engineering) by A. D. Ring & Associates. Represented (sales) by Petry Television Inc. Washington office: Suite 325, 400 N. Capitol St. 20001. Phone: 202-347-2700. Jan McDaniel.

**CITADEL COMMUNICATIONS CO. LTD.**—249 East 48th St., Suite 10D, New York, NY 10017. Phone: 212-752-1690. Stations: WUTV, Buffalo, NY; WVNY(TV), Burlington, VT; KCAU-TV, Sioux City, IA; WMGC-TV, Binghamton, NY; KCAN(TV), Albion-Lincoln, NE; WHBF-TV, Rock Island, IL. **Executives:** Philip J. Lombardo, pres. & managing gen. partner; William Turner, v.p., asst. to pres.; Colleen Roach, v.p., chief financial officer. Ownership: Controlling interest, Philip J. Lombardo. Represented (legal) by Latham & Watkins. Represented (engineering) by A. D. Ring & Associates. Represented (sales) by TeleRep Inc.; Katz Television; Petry Television Inc.

**COMMERCIAL DISPATCH PUBLISHING CO.**—See Birney Imes Jr.

**COMMERCIAL RADIO INSTITUTE INC.**—Box 4798, Baltimore, MD 21211. Phone: 301-462-4500. Stations: Licensee of WPTT-TV, Pittsburgh, PA; WTTÉ(TV), Columbus, OH; interest in WBFF(TV), Baltimore, MD. Principals have interest in permittees of WTTA, Ch. 38, St. Petersburg, FL; WIIB, Ch. 63, Bloomington, IN; applicants for Ch. 54, Omaha, NE & Ch. 48, Burlington, NJ. **Executives:** Julian S. Smith, chmn.; Robert L. Simmons, pres.; David D. Smith, exec. v.p.; J. Duncan Smith, secy.-treas. Principals: Julian S. Smith, Carolyn C. Smith, Robert L. Simmons. Represented (legal) by Fisher, Wayland, Cooper & Leader. Represented (engineering) by Carl T. Jones Associates. Represented (sales) by Seltel Inc.

**CORRIDOR BROADCASTING CORP.**—12276 Wilkins Ave., Rockville, MD 20852. Phone: 301-230-1550. Stations: WHLL(TV), Worcester, MA; WFTY(TV), Washington, DC. **Executives:** Nolanda Hill, pres.; Lisa Brannock, exec. v.p.; Ken White, chief financial officer. Ownership: Peter L. Cantrell, trustee for Andrew Hill Trust No. 2.

**COSMOS BROADCASTING CORP.**—Box 789, Greenville, SC 29602. Phone: 803-292-4370. Stations: WIS-TV, Columbia, SC; WFAA(TV), Montgomery, AL; WDSU-TV, New Orleans, LA; WTOL-TV, Toledo, OH; WAVE(TV), Louisville, KY; WFIÉ-TV, Evansville, IN; KAITV, Jonesboro, AR; KPCLC-TV, Lake Charles, LA. **Executives:** Macon G. Patton, chmn. & chief exec. officer; James R. Siefert, pres.; John C. Thorne, v.p., administration & development; Joseph P. Gill, v.p., engineering; G. Neil Smith, controller; Dixon C. Lovvorn, senior v.p.; James M. Keelor, Conrad L. Cagle, Melbourne A. Stebbins, S. Wheeler Rudd, Guy W. Hempel, Ron Loewen & Jim Dunham, v.p.s. Ownership: Liberty Corp., Greenville, SC. Represented (legal) by Dow, Lohnes & Albertson.

**COX ENTERPRISES INC.**—1400 Lake Hearn Dr. NE, Atlanta, GA 30319. Phone: 404-843-5000. Stations: Controls WHIO-TV-AM-FM, Dayton, OH; WSB-TV-AM-FM, Atlanta, GA; WSOC-TV-AM-FM, Charlotte, NC; KTVU(TV), Oakland-San Francisco, CA; WXPX(TV), Pittsburgh, PA; KDNL-TV, St. Louis, MO; WKBD-TV, Detroit, MI; WFTV(TV), Orlando, FL; WCKG(FM), Elmwood Park (Chicago), IL; WIOD & WGTR(FM), Miami, FL; KFI & KOST(FM), Los Angeles, CA. Cox also owns Cox Cable Communications, multiple cable system operator; Wholesale Auto Auctions; TeleRep Inc. For Cox newspapers, see Newspaper Ownership of TV Stations. **Executives:** James C. Kennedy, pres. & chief operating officer; Carl R. Gross, sr. v.p. & chief administrative officer; John R. Dillon, v.p. & chief financial officer; David E. Easterly, pres., newspaper publishing div.; Stanley Mouse, pres., broadcasting div.; James O. Robbins, pres., cable television div.; Warren V. Young, pres., automobile auctions div. Ownership: Cox family, principally Anne Cox Chambers & Barbara Cox Anthony, 97%. Represented (legal) by Dow, Lohnes & Albertson. Represented (sales) by TeleRep Inc. Washington office: Suite 169, 400 North Capitol St. 20001. Phone: 202-737-0277. Andrew M. Cassells, bureau chief.

**HUGH E. DAVIS**—Box 10028, Yakima, WA 98909. Phone: 509-248-2300. Stations: KNDO(TV), Yakima & KNDU(TV), Richland, WA; has interest in KMTR-TV, Eugene, OR. Represented (legal) by Haley, Bader & Potts. Represented (sales) by Katz Television.

**DIVERSIFIED COMMUNICATIONS**—5 Milk St., Portland, ME 04112. Phone: 207-774-5981. Stations: WABI-TV-AM & WYOU(TV), Bangor, ME; WCJB(TV), Gainesville, FL; WYOU(TV), Scranton, PA; WCTI(TV), New Bern, NC & WPDE-TV, Florence, SC. Diversified is a multiple cable system operator. **Executives:** Horace A. Hildreth Jr., pres.; George H. Anderson, pres., broadcast div.; George J. Gonyar, gen. mgr., Bangor; Garry Ritchie, gen. mgr., Scranton; Carolyn Catlin, gen. mgr., Gainesville; Woodie Webb, gen. mgr., New Bern; Bill Christian, gen. mgr., Florence. Ownership: Horace A. Hildreth Jr., 8.814%; Josephine H. Detmer, 12.076%; Anne H. Russell, 11.283%; Heritage Cablevision, 29.936%; William B. Russell, 2.369%; 3 others with less than 2% each. For Heritage ownership & other interests, see Heritage Media. Represented (legal) by Dow, Lohnes & Albertson. Represented (engineering) by Cohen & Dippell, P.C. Represented (sales) by Blair Television (Bangor, Florence, Scranton); Katz Television (Gainesville); Petry Television (New Bern).

**DIX COMMUNICATIONS**—See Wooster Republican Printing Co.

**DRAPER COMMUNICATIONS INC.**—Box 2057, Salisbury, MD 21801. Phone: 301-749-1111. Owns KOAM-TV, Pittsburgh, PA; WBOC-TV, Salisbury, MD; KGBT-TV, Harlingen, TX. **Executives:** Thomas A. Draper, chmn.-pres.; Bobby Beach & Jack Ward, v.p.s.; Robert A. Fischer Jr., secy.-asst.-treas.; Glenn C. Kenton, treas.-asst. secy. Ownership: Thomas H. Draper, 55%; Six Plus Inc., 20%; David G. Burton, 10%; Glenn C. Kenton, 5%; Robert A. Fischer Jr., 4%; Richard S. Fischer, 3%. Represented (legal) by Arent, Fox, Kintner, Plotkin & Kahn. Represented (sales) by Katz Television (Harlingen & Salisbury); Seltel Inc. (Pittsburg).

**R. H. DREWRY GROUP**—Box 708, Lawton, OK 73502. Stations: R. H. Drewry owns 69% of KSWO-TV-AM, Lawton, OK; 90% of KRHD-AM-FM, Duncan, OK & is stockholder in KFDA-

TV, Amarillo, TX. **Executives:** R. H. Drewry, chmn.; Larry Patton, gen. mgr. Represented (sales) by Petry Television.

**DUHAMEL BROADCASTING ENTERPRISES**—Box 1760, Rapid City, SD 57709. Phone: 605-342-2000. Stations: Owns KOTA-TV-AM, Rapid City & KHSD-TV, Lead, SD; KDUH-TV, Scottsbluff, NE; KSGW-TV, Sheridan, WY. **Executives:** Helen S. Duhamel, chmn.; William F. Duhamel, pres. & gen. mgr.; Dr. Peter A. Duhamel, v.p. Ownership: Helen S. Duhamel, 51.9%; William F. Duhamel, 33.3%; Dr. Peter A. Duhamel, 7.4%; Jacquelyn Duhamel & Lois G. Duhamel, 3.7% each. Represented (legal) by Fisher, Wayland, Cooper & Leader. Represented (sales) by Katz Television.

**EAGLE COMMUNICATIONS INC.**—See Precht Communications Inc.

**EUGENE TELEVISION INC.**—Box 1313, Eugene, OR 97440. Phone: 503-342-4961. Stations: KVAL-TV, Eugene, OR; KCBY-TV, Coos Bay, OR; KBCI-TV, Boise, ID; 50% of KPIC(TV), Roseburg, OR. Ownership: The Donald E. Tykeson Trust, 51.02%; Robert P. Booth, 19.52%; Harry S. Col- emon, trustee, 7.7%; James W. Putney, 6.21%; Robert B. & Richard A. Booth, 5.5%. Represented (legal) by Dow, Lohnes & Albertson. Represented (engineering) by A. D. Ring & Associates; McClanathan & Associates. Represented (sales) by Katz Television; Art Moore Inc.

**EVENING POST PUBLISHING CO.**—134 Columbus St., Charleston, SC 29402. Phone: 803-577-7111. Stations: KOAA-TV, Pueblo-Colorado Springs, CO; KIVI(TV), Nampa, ID; KPAX-TV, Missoula; KXLF-TV, Butte & KRTV, Great Falls, MT. Publishes Charleston News & Courier; Charleston Evening Post; The Kingtree News; The Georgetown Times & Aiken Standard; Buenos Aires Herald. Also owns Editor's Press Service Inc., international feature syndicator. **Executives:** Peter Manigault, chmn.; Ivan V. Anderson Jr., pres.; Joseph F. Smoak, v.p.-treas.; Arthur M. Wilcox, secy. Represented (legal) by Dow, Lohnes & Albertson. Represented (engineering) by Cohen & Dippell. Represented (sales) by Seltel Inc. (KIVI, Nampa); Petry Television (KOAA-TV, Pueblo-Colorado Springs); Blair Television (KPAX-TV, Missoula, KXLF-TV, Butte & KRTV, Great Falls). Washington offices: 1255 23rd St. NW 20037. Phone: 202-857-2500.

**FAMILY GROUP LTD.**—5401 W. Kennedy Blvd., Tampa, FL 33609. Has interest in WGBA(TV), Green Bay & WLAX(TV), La Crosse, WI; WEUX(TV), Chippewa Falls, WI. Ownership: Ian N. Wheeler, gen. partner, 5%; Edward R. Ponger, Leo Wotitsky, Carl J. Martin, Donald E. Clark & Ronald H. Kays, gen. partners, 4% each; itd. partners, 75%. Wheeler has interest in WQRF-TV, Rockford, IL; WFGX(TV), Fort Walton Beach, FL; WVFT(TV), Roanoke, VA; CP for WLKT(TV), Lexington, KY; WXDJ(FM), Homestead, FL; WKWF & WAIL(FM), Key West, FL; WQBN, Tampa, FL; KAYC & KAYD(FM), Beaumont, TX; WVGW(TV), St. Thomas, VI; is buying WVMI & WQID(FM) Biloxi, MS. Represented (legal) by Nixon, Hargrave, Devans & Doyle. Represented (engineering) by Broadcast Media Services Inc. Represented (sales) by Blair Television.

**FEDERAL BROADCASTING CO.**—27700 Northwestern Hwy., Southfield, MI 48034. Stations: KTVO(TV), Ottumwa, IA-Kirksville, MO; WLUC-TV, Marquette, MI; WWJ & WJO(FM), Detroit, MI; WMCA(AM), New York, NY. Ownership: Federal Enterprises Inc., 100%. FEI ownership: David B. Hermelin, chmn., 23.2%; Dale G. Rands, pres., 2.3%; Harold Berry, exec. v.p., 5.1%; Peter A. Kizer, exec. v.p., 2.8%; Lawrence S. Jackier, secy.-treas., 1.37%; Martin R. Goldamm & James Grosfeld, 12.06%; others none with as much as 2%. Berry has interest in WTTV, Bloomington-Indianapolis, IN & CP for WWKI-TV, Kokomo, IN.

**FISHER BROADCASTING INC.**—100 4th Ave. N., Seattle, WA 98109. Phone: 206-443-4000. Stations: KOMO-TV-AM, Seattle, WA; KATU(TV), Portland, OR. **Executives:** John F. Behnke, pres. & chief exec. officer; Jay W. Giesa, exec. v.p., administration & secy.; Phelps K. Fisher, v.p./dir. of marketing; Edward J. Lackner, v.p., corporate affairs; Thomas R. Dargan, exec. v.p. bcstg./Portland; Sherwood V. Hinman, v.p. & gen. mgr., KATU; Robert D. Kalstad, v.p. & station mgr., KATU; Patrick Scott, v.p. & station mgr., KOMO-TV; Scott Hayner, gen. sales mgr., KOMO-TV; Tom Oberg, gen. sales mgr., KATU; Don Wilkinson, dir. of engineering. Represented (legal) by Fisher, Wayland, Cooper & Leader. Represented (engineering) by A. D. Ring & Associates. Represented (sales) by Katz Television. Washington office: Washington News Bureau, Suite 203, 236 Massachusetts Ave. NE 20002. Phone: 202-544-6820. Tom Hillard, bureau chief.

**THOMAS J. FLATLEY**—150 Wood Rd., Braintree, MA 02184. Stations: WNHT(TV), Concord, NH; WSYT(TV), Syracuse, NY. Represented (legal) by Sutherland, Asbill & Brennan. Represented (engineering) by Jules Cohen & Associates. Represented (sales) by Seltel Inc.

**FORUM PUBLISHING CO.**—Box 2466, 207 N. 5th St., Fargo, ND 58102. Phone: 701-237-6500. Stations: WDAY-TV-AM-FM, Fargo; KBBY(TV), Bismarck; WDAZ-TV, Devils Lake & KMCY(TV), Minot, ND. Publishes The Fargo Forum; West Central Tribune (Willmar), Detroit Lakes Tribune & Park Rapids Enterprise, MN. **Executive:** William C. Marcil, pres. Ownership: Forum Publishing Co., 55.56%; Norman D. Black Jr. Trust (Jane B. Marcil, William E. Marcil, Mary B. Lewis, Peter D. Lewis, trustees), Nancy Jane Black Marcil & Mary Margaret Black Lewis. Represented (legal) by Marmet & McCombs, P.C. Represented (sales) by Katz Television.

**FORWARD COMMUNICATIONS**—Box 1088, Wausau, WI 54401. Phone: 715-845-4211. Stations: WSAW-TV, Wausau; WMTV, Madison, WI; WTRF-TV, Wheeling, WV; WHOI(TV), Peoria, IL; KOSA-TV, Odessa, TX; KVGB-AM-FM, Great Bend, KS. **Executives:** Richard D. Dudley,

## Group Stations

chmn. of the board, pres. & chief exec. officer; Gene R. Anderson, sr. v.p., finance & data/secy-treas.; E. Burke Ross Jr., v.p.; Nancy Wanta, v.p., administration; John M. Forester, asst. secy.; Franca Giordano, asst. secy.; Robert Meyer, asst. secy.  
Ownership: Wesray Corp., Raymond G. Chambers, 41.225%; William E. Simon, 41.225%; Frank W. Walsh Jr., 14.55%; E. Burke Ross Jr. & Richard D. Ferrier, 3% each. Principals also have interest in Outlet Communications Inc., see listing. **Note:** Sale of Forward stations pending.  
Represented (legal) by Wiley, Rein & Fielding.  
Represented (engineering) by Silliman & Silliman.  
Represented (sales) by Blair Television.

### CRAIG FOX GROUP—916 Oak St., Scranton, PA 18508.

Principals: George Kimble, Guyon W. Turner, T. Eugene Malone, Craig Fox & Peter Rydell have interest in WOLF-TV, Scranton, PA; WWLF-TV, Hazleton, PA. Fox, Kimble & Turner have interest in WTUV(TV), Utica, NY. Fox & Rydell have interest in Ch. 52 application, Ithaca, NY. Kimble & Fox have radio interests.

**FOX TELEVISION STATION GROUP**—Box 900, Beverly Hills, CA 90213. Phone: 213-277-2211. Stations: WNYW(TV), New York, NY; KTTV, Los Angeles, CA; WFLD(TV), Chicago, IL; WTTG(TV), Washington, DC; KRIV(TV), Houston, TX; KDAF(TV), Dallas, TX; WFX(TV), Boston, MA. **Executives:** Dirk Zimmerman, pres.; Harold Christiansen, exec. v.p.; Tom Allen, sr. v.p., finance & administration; David Simon, v.p., programming; Mitchell Stern, v.p. & chief financial officer; Eric Block, v.p., executive services; Richard Sondheimer, mgr., financial planning.  
Ownership: Twentieth Holding Corp., 100%. THC ownership: K. Rupert Murdoch, 76%; Newstel Holdings Inc., 24%. **Note:** Murdoch has multiple media holdings in U.S. & abroad.

**FREEDOM NEWSPAPERS INC.**—17666 Fitch, Irvine, CA 92714. Stations: WLNE(TV), Providence, RI-New Bedford, MA; KTVL(TV), Medford, OR; WTVG(TV), Chattanooga, TN; KFDM-TV, Beaumont-Port Arthur, TX; WRGB(TV), Schenectady-Albany, NY. For other interests, see Newspaper Ownership of TV Stations. **Broadcast executives:** Gary Chapman, dir. of broadcasting; Ed Ivey, gen. mgr., KTVL; John Quinlan, gen. mgr., WLNE; David Lynch, gen. mgr., WRGB; Larry Beauvieu, gen. mgr., KFDM-TV; Lewis Robertson, gen. mgr., WTVG.  
Represented (legal) by Latham & Watkins.  
Represented (engineering) by A. D. Ring & Associates.  
Represented (sales) by Blair Television (WLNE); Katz Television (KTVL & WRGB); Petry Television (KFDM-TV & WTVG).

**LOUIS FREY**—c/o WTXL-TV, 8127 Thomasville Rd., Tallahassee, FL 32312. Phone: 904-893-3127. Has interest in WKAB-TV, Montgomery, AL; WTXL-TV, Tallahassee, FL; WIII(TV), Cincinnati, OH; CP for Ch. 61, Gainesville, FL; WHLY-FM, Orlando, FL; WCSR-FM, Hamden, CT; WPLR-FM, New Haven, CT.

**GANNETT BROADCASTING GROUP (Division of Gannett Co. Inc., Washington, DC)**—1611 W. Peachtree St. NE, Atlanta, GA 30309. Phone: 404-892-1611. Stations: KPXX-TV, Phoenix-Mesa, AZ; KOCO-TV, Oklahoma City, OK; KUSA-TV, Denver, CO; KARE(TV), Minneapolis, MN; WLVI-TV, Cambridge-Boston, MA; WXIA-TV, Atlanta, GA; WUSA(TV), Washington, DC; KVUE-TV, Austin, TX; KUIS-AM-FM, Los Angeles; KSDO-AM-FM, San Diego, CA; WGCI-AM-FM, Chicago, IL; KCMO & KCPW(FM), Kansas City, KS; KUSA & KSD(FM), St. Louis, MO; WADE & WUSA(FM), Tampa-St. Petersburg, FL; KKBQ-AM-FM, Houston, TX; KTKS(FM), Denton (Dallas-Fort Worth), TX & KHIT(AM), Bremerton (Seattle, WA). **Executives:** Cecil Walker, pres. & chief exec. officer, broadcast group; John Cook, pres., radio div.; Dan Ehrman, v.p., finance & business affairs; Peter Kohler, v.p.; Herbert Schubarth, v.p., engineering. Gannett also owns Gannett Outdoor Advertising companies in twelve major markets throughout U.S. & Canada. For other interests, see Newspaper Ownership of TV Stations.  
Ownership: Gannett Co. Inc.  
Represented (legal) by Pierson, Ball & Dowd.  
Represented (sales) by Blair Television (WXIA-TV, KPXX-TV, KARE, KOCO-TV & WLVI-TV); MMT Sales Inc. (KUSA-TV & KVUE-TV).

**GUY GANNETT BROADCASTING SERVICES**—Northport Business Park, Portland, ME 04104. Phone: 207-797-9330. Stations: WGME-TV, Portland, ME; WGGB-TV, Springfield-Holyoke, MA; KGAN(TV), Cedar Rapids, IA; WICS(TV), Springfield, IL; WINZ-AM-FM, Miami-Miami Beach, FL; WKIS(AM), Orlando, FL; WSSP(FM), Cocoa Beach, FL. For Gannett newspaper interests see Guy Gannett Publishing Co. under Newspaper Ownership of TV Stations. **Executives:** Jean Gannett Hawley, pres.; Robert L. Gilbertson, exec. v.p.  
Ownership: Guy Gannett Publishing Co.  
Represented (legal) by Dow, Lohnes & Albertson.  
Represented (engineering) by Lohnes & Culver.  
Represented (sales) by Blair Television; Katz Television.

**GATEWAY COMMUNICATIONS INC.**—Suite 612, Executive Bldg., Cherry Hill, NJ 08002. Phone: 609-667-8100. Stations: WBNG-TV, Binghamton, NY; WTAJ-TV, Altoona, PA; WLYH-TV, Lancaster-Lebanon, PA; WOWK-TV, Huntington, WV. **Executives:** H. Lewis Klein, pres.; Charles A. Agemian, v.p.-treas.; E. William Farneti, v.p. & controller; Herbert E. Nelson, secy. Ownership: Macromedia Inc. Macromedia also owns Bergen Evening Record.  
Represented (legal) by Wilner & Scheiner.  
Represented (engineering) by Smith & Powstenko.  
Represented (sales) by Blair Television; Settel Inc.

**GAYLORD BROADCASTING CO. (Subsidiary of Oklahoma Publishing Co.)**—Box 25125, Oklahoma City, OK 73125. Phone: 405-232-3311. Owns WKY(AM), Oklahoma City, OK; KTVT(TV), Fort Worth-Dallas, TX; KHTV(TV), Houston, TX; WVTV(TV), Milwaukee, WI; KSTW(TV), Tacoma-Seattle, WA; WUAB(TV), Lorain-Cleveland, OH; WSM-AM-FM, Nashville, TN. **Executives:** Edward L. Gaylord, chmn. & chief. exec. officer; James R. Terrell, pres. & chief operating officer; Harold Protter, v.p. & gen. mgr., WVTV; Charles Edwards, exec. v.p. & gen. mgr., KTVT; Kevin Hale, v.p. & gen. mgr., KSTW; E. D. Trimble, v.p. & gen.

mgr., KHTV; Michael E. Schuch, v.p. & gen. mgr., WUAB; G. M. Stinchcomb, treas. Ownership: Oklahoma Publishing Co., 100%.  
Represented (legal) by Pierson, Ball & Dowd.  
Represented (engineering) by A. D. Ring & Associates.  
Represented (sales) by MMT Sales Inc.

**GENERAL ELECTRIC CO.**—3135 Easton Turnpike, Fairfield, CT 06431. Phone: 203-373-2211. Stations: KCNC-TV, Denver, CO; WTVJ(TV) Miami, FL; National Broadcasting Co.

**GILLETT COMMUNICATIONS CO.**—c/o Gillett Group Management Inc., Box 4, Nashville, TN 37202. Phone: 615-292-0045. Stations: WSMV(TV), Nashville, TN; WOKR(TV), Rochester, NY; KSBW(TV), Salinas-Monterey & KSBY-TV, San Luis Obispo, CA; WMAR-TV, Baltimore, MD; Post Printing Inc.; 51% of WJBK-TV, Detroit, MI; WJW-TV, Cleveland, OH; WAGA-TV, Atlanta, GA; WITI-TV, Milwaukee, WI; WSBK-TV, Boston, MA & KCST-TV, San Diego, CA. **Executives:** George Gillett, chmn.; Edward W. Karrels, pres.; Larry Haugen, v.p.; Dave Ramon, v.p.  
Ownership: George N. Gillett Jr., 100%.  
Represented (legal) by Pepper & Corazzini.  
Represented (engineering) by Smith & Powstenko.  
Represented (sales) by MMT Sales Inc.; TeleRep Inc.

**JAMES S. GILMORE JR.**—162 E. Michigan, Kalamazoo, MI 49007. Phone: 616-381-6744. Stations: WEHT(TV), Evansville, IN; KODE-TV, Joplin, MO; WLVE(FM), Miami Beach, FL; WIVY(FM), Jacksonville, FL. **Executives:** James S. Gilmore Jr., chmn. & chief exec. officer; James Gilmore III, pres.; Harold A. Poole, exec. v.p., administration/finance; Dean Goodman, exec. v.p., radio operations; Ernest Madden, exec. v.p., television operations; Louis E. Farraze, sr. v.p., programming, research & marketing; Elmer Chancellor, senior v.p., engineering; Fred F. Fielding, secy.  
Represented (legal) by Wiley, Rein & Fielding.  
Represented (engineering) by Cohen & Dippell.  
Represented (sales) by Katz Television; Blair Television; Torbet.

**MALCOLM I. GLAZER**—270 Commerce Dr., Rochester, NY 14623. Phone: 716-359-3000. Stations: WTWO(TV), Terre Haute, IN; WRBL(TV), Columbus, GA; KQTV(TV), St. Joseph, MO; applicant for Ch. 8, Knoxville, TN.  
Represented (legal) by Dow, Lohnes & Albertson.  
Represented (sales) by Blair Television.

**GRANT BROADCASTING SYSTEM**—16550 N.W. 52nd Ave., Miami, FL 33014. Phone: 305-621-3333. Stations: WBFS-TV, Miami, FL; WGBO-TV, Joliet, IL; WGBS-TV, Philadelphia, PA.  
Ownership: See individual station listings.  
Represented (legal) by Goldberg & Spector.  
Represented (sales) by Katz Television.

**GRAY COMMUNICATIONS SYSTEMS INC.**—Box 48, Albany, GA 31703. Phone: 912-888-9390. Stations: WALB-TV, Albany, GA; WJHG-TV, Panama City, FL & KTVE(TV), El Dorado, AR-Monroe, LA. Same ownership as The Albany Herald, Gray Transportation Co. Inc. & Gray Communications Consultants Inc., all Albany, GA. **Executives:** Terry McKenna, pres.; Raymond E. Carow, exec. v.p.; James Gray Jr., Geoffrey Gray & Phillip Greene, v.p.s; Constance G. Greene, corporate secy.; Barbara Jones, treas.; Marcy Crowe, asst. corp. secy. Ownership: Estate of James H. Gray Sr., 51.48%; Sandler Associates, 8.69%; Prudential Insurance Co. of America, 4.4%; George H. Nader, 3.2%; others, none with as much as 2%.  
Represented (legal) by Schnader, Harrison, Segal & Lewis.  
Represented (engineering) by A. D. Ring & Associates.  
Represented (sales) by Katz Television.

**GREAT TRAILS BROADCASTING CORP.**—717 E. David Rd., Dayton, OH 45429. Stations: WHAG-TV, Hagerstown, MD; WFFT-TV, Fort Wayne, IN; WING(AM), Dayton; WGTZ(FM), Eaton; WIZE(AM), Springfield; WCOL & WXGT(FM), Columbus, OH; WCII & WDJX(FM), Louisville, KY. **Executives:** Alexander J. Williams, pres.-treas.; Clark W. Davis, exec. v.p.; Scot L. Freeman, comptroller; Jeffrey J. Bennett, dir. of corporate engineering.  
Ownership: Williams Communications, 100%.  
Represented (legal) by Haley, Bader & Potts.  
Represented (engineering) by Cohen & Dippell.  
Represented (sales) by Katz Television.

**HOWARD GREEN GROUP**—c/o WENY Inc., Box 208, Elmira, NY 14902. Phone: 607-739-3636. Stations: Howard L. Green & Donald M. Simmons own 50% each of WENY-TV-AM & WLEZ(FM), Elmira, NY; WOND & WMGM(FM), Linwood, NJ; WMGM-TV, Wildwood, NJ; WKAL & WTGO(FM), Rome, NY.  
Represented (legal) by Cordon & Kelly.  
Represented (engineering) by Lohnes & Culver.

**GRIFFIN TELEVISION INC.**—7401 N. Kelly Blvd., Oklahoma City, OK 73113. Phone: 405-843-6641. Stations: KPOM-TV, Fort Smith-Fayetteville, AR; KWTW(TV), Oklahoma City, OK & CP for KFAA(TV), Rogers, AR. **Executives:** Duane Harm, pres.; Jerry Dalrymple, v.p. & dir. of operations; Larry E. Chapuis, v.p.-treas.; Almedia L. Oliver, secy.; Al Sandubrae, station mgr., KWTW; Ken Taishoff, station mgr., KPOM-TV.  
Ownership: Martha Watson Griffin, John W. Griffin & David F. Griffin, trustees of John T. Griffin Revocable Trust, 99.9%.  
Represented (legal) by Fletcher, Heald & Hildreth.  
Represented (engineering) by Cohen & Dippell.  
Represented (sales) by TeleRep Inc.

**GROUP W—WESTINGHOUSE BROADCASTING (Subsidiary of Westinghouse Electric Corp.)**—888 7th Ave., New York, NY 10106. Phone: 212-307-3000. Stations: WBZ-TV-AM, Boston, MA; KYW-TV-AM, Philadelphia, PA; KPIX(TV), San Francisco, CA; KDKA-TV-AM, Pittsburgh, PA; WJZ-TV, Baltimore, MD. Also owns and operates AM radios WINS, New

York, NY; KFBK, Sacramento, CA; KEZW, Aurora, CO; KFVB, Los Angeles, CA; FM radios KODA, Houston, TX; KQZY, Dallas, TX; KQXT, San Antonio, TX; KAER, Sacramento, CA; KJQY, San Diego, CA; KOSI, Denver, CO; KMEO-AM-FM, Phoenix, AZ; Group W Cable, Chicago; Group W Productions. **Executives:** Burton Staniar, chmn. & chief exec. officer; Thomas L. Goodgame, pres., TV Station Group; Harlan Rosenzweig, exec. v.p., Group W TV; Don Mitzner, pres., Group W Satellite Communications; Edwin T. Vane, pres., Group W Productions; Richard H. Harris, pres., Radio Group; Warren Maurer, v.p., AM Station Group; Bert E. Wahlen, v.p., FM Station Group; Gerald Udwin, v.p., Washington; Robert E. Faust, v.p., controller; John D. Moran, v.p., human resources; Martin Messinger, v.p., secy. & chief counsel.  
 Ownership: Westinghouse Electric Corp., 100%.  
 Represented (sales) by Group W Television Sales.  
 Washington office: Group W Washington Bureau, Suite 506, 1025 Connecticut Ave. NW 20036. Phone: 202-429-0194.

**H & C COMMUNICATIONS INC.**—3050 Post Oak Blvd., No. 1330, Houston, TX 77056. Phone: 713-993-2500. Stations: KPRC-TV-AM, Houston, TX; WTVF(TV), Nashville, TN; KVQA-TV, Tucson, AZ; WESH(TV), Daytona Beach-Orlando, FL; KCCI-TV, Des Moines, IA & KSAT-TV, San Antonio, TX. **Executives:** William P. Hobby, chmn.; James E. Crowther, pres.; Henry E. Catto, pres., Broadcast Group.  
 Ownership: Oveta Culp Hobby, as trustee, 26.82%; William P. Hobby & Jessica Hobby Cat- to, 28.21% each; 16.76% held in trusts for Mrs. Hobby's grandchildren.  
 Represented (legal) by Dow, Lohnes & Albertson.  
 Represented (engineering) by Jules Cohen & Associates.  
 Represented (sales) by Petry Television Inc.  
 Washington office: No. 442, 2233 Wisconsin Ave. 20007.

**HARRISCOPE CORPORATION**—10889 Wilshire Blvd., Los Angeles, CA 90024. Phone: 213-208-6118. Stations: Owns 70% of KWHY-TV, Los Angeles, CA; 25% of WSN5-TV, Chicago, IL; 100% of KTWO(AM), Casper, WY. **Executives:** Burt I. Harris, (Los Angeles), pres.; Harvey Simpson, dir. of finance.  
 Represented (legal) by Cohn & Marks.  
 Represented (engineering) by Hammett & Edison Inc.  
 Represented (sales) by Univision.

**HARRON COMMUNICATIONS CORP.**—1460 Russell Rd., Paoli, PA 19301-1236. Phone: 215-644-7500. Stations: Controls WKTV, Utica, NY; WMTW-TV, Poland Spring, ME. Har- ron is a multiple cable system operator.  
 Ownership: Margaret E. Harron Trust, 12%; Paul F. Harron Trust, 16%; Margaret H. Bruder & Patricia H. Imbesi Trusts, 21% each; PFH Corp., 23%; Paul F. Harron Estate Trust, 5%; Regina H. Hanson, 2%.  
 Represented (legal) by Cole, Raywid & Braverman.  
 Represented (sales) by Petry Television Inc.; Katz Television.

**HARTE-HANKS COMMUNICATIONS INC.**—Box 269, San Antonio, TX 78291. Phone: 512-829-9000. Stations: KENS-TV, San Antonio, TX; WTLV(TV), Jacksonville, FL; WFMY- TV, Greensboro, NC. **Executives:** Robert G. Marbut, pres. & chief exec. officer, Harte-Hanks Communications Inc.; Michael J. Conly, pres. & gen. mgr., KENS-TV; Linda Rios Brook, pres. & gen. mgr., WTLV. Harte-Hanks is a multiple cable system operator. For other in- terests, see Newspaper Ownership of TV Stations.  
 Represented (legal) by Arnold & Porter.  
 Represented (sales) by Blair Television.

**GEORGE C. HATCH**—See Standard Communications.

**HEARST BROADCASTING**—959 Eighth Ave., New York, NY 10019. Phone: 212-262-5700. Sta- tions: WBAL-TV-AM & WIYY(FM), Baltimore, MD; WISN-TV-AM & WLTO(FM), Milwaukee, WI; WTAE-TV-AM & WHTX(FM), Pittsburgh, PA; WCVB-TV, Boston, MA; WDTN(TV), Dayton, OH & KMBC-TV, Kansas City, MO, all licensed to The Hearst Corp. WAPA radio, San Juan, PR is licensed to Hearst Radio Inc. **Executives:** John G. Conomikes, v.p., Hearst Corp. & gen. mgr., bcstg.; Mickey L. Hooten, v.p., Hearst Corp. & gen. mgr., television; Fred Young, dir. of broadcast operations, Hearst Corp.; Jack A. W. Shenkan, dir. of sales & mktg., bcstg.; James R. Snyder, business mgr., bcstg., Hearst Corp.; David J. Barrett, gen. mgr. of radio & v.p. & gen. mgr., WBAL/WIYY; S. James Coppersmith, v.p. & gen. mgr., WCVB-TV; Malcolm Potter, v.p. & gen. mgr., WBAL-TV; Steven Downes, v.p. & gen. mgr., WISN; C. Wayne Godsey, v.p. & gen. mgr., WISN-TV; Remond A. Owen, v.p., WAPA & Hearst Radio Inc.; Fred Barber, v.p. & gen. mgr., WTAE-TV; Paul Dinovitz, v.p. & gen. mgr., KMBC-TV; Howard Ritchie, v.p. & gen. mgr., WDTN(TV); James Carter, v.p. & gen. mgr., WTAE & WHTX(FM).  
 Ownership: The Hearst Corp., 100%.  
 Represented (legal) by Dempsey & Koplovitz.  
 Represented (sales) by Blair Television (WBAL-TV, WDTN & WISN-TV); Katz Television (WTAE- TV & KMBC-TV).

**HERITAGE MEDIA INC.**—2195 Ingersoll Ave., Des Moines, IA 50312. Phone: 515-246-1440. Stations: KEVN-TV, Rapid City, SD; KIVV-TV, Lead, SD; KDLT, Mitchell-Sioux Falls, SD; WPTZ(TV), Plattsburgh, NY; WEAR-TV, Pensacola, FL-Mobile, AL; WCHS-TV, Charleston, WV; KAUT(TV), Oklahoma City, OK; KDAY(AM), Santa Monica, CA; WIL-AM-FM, St. Louis, MO; WEMP & WMYX(FM), Milwaukee, WI; WBFF & WMJQ(FM), Rochester, NY. Owns 30% of Diversified Communications, see listing. **Executives:** James M. Hoak Jr., chmn.; David Walthal, pres.; James J. Robinette, exec. v.p. & pres., TV group; Paul Fiddick, exec. v.p. & pres., radio group.  
 Represented (legal) by Sidley & Austin.  
 Represented (sales) by Blair Television; Petry Television Inc.

**HOLSBOK INC.**—Box 910, Roswell, NM 88201. Phone: 505-622-2120. Stations: KCBD-TV Lub- bock, TX; KBIM-TV, Roswell, NM. **Executive:** Joseph A. Carriere, pres.  
 Ownership: Gene Reischman, 44.67%; J. Kenneth Smith, 14.64%; W. C. Taylor, 2.19%; Stephen Smith, 15.34%; Joseph A. Carriere, 2.14%; others.  
 Represented (legal) by Dow, Lohnes & Albertson.  
 Represented (sales) by Katz Television.

**THE HOME NEWS CO.**—123 How Lane, New Brunswick, NJ 08903. Phone: 201-246-5500. Stations: WEVU(TV), Naples-Fort Myers, FL; WKPT-TV-AM & WTFM, Kingsport, TN; WINE & WRKI(FM), Brookfield-Danbury, CT; KWG(AM), Stockton, CA; KYBB(FM), Tracy, CA; KTYD(FM), Santa Barbara, CA; KAQQ & KISC(FM), Spokane, WA. **Broadcasting executive:** William M. Boyd.  
 Represented (legal) by Cordon & Kelly.  
 Represented (engineering) by Jules Cohen & Associates.

**HOME SHOPPING NETWORK**—See Silver King Bcstg.

**HR BROADCASTING CORP.**—4555 White Oak Ave., Encino, CA 91316. Stations: WTTQ(TV), Birmingham, AL; WCGV-TV, Milwaukee, WI.  
 Ownership: HAR Communications Inc., 80%; Hal Roach Studios Inc., 20%. HARCI own- ship: Albert Krivin, chmn., Hal Gaba, vice chmn., Robin French, pres., 33.33% each. HRSI ownership: Earl Glick, chmn.; Hal Gaba, vice chmn., 3.14%; Robin French, pres., 2.13%; David Evans, exec. v.p., less than 1%; Albert Krivin, dir., 1%; International HRS Industries Inc., 52%; 7 others, each with less than 1%. IHRSI ownership: Norman Glick, pres., 2.86%; Robert Boyle, David Kaufman, v.p.s, Olga Dawson-Smith, secy-treas., less than 1% each; C. Wilson Markle, dir., 1.5%; William Worrall, dir., less than 1%.  
 Represented (legal) by Pryor, Cashman, Sherman & Flynn (New York).  
 Represented (sales) by Katz Television.

**HUBBARD BROADCASTING INC.**—3415 University Ave., St. Paul, MN 55114. Phone: 612-646-5555. Stations: KSTP-TV-AM-FM, St. Paul-Minneapolis; KOB-TV, Albuquerque, NM; KOBF(TV), Farmington, NM; KOBR(TV), Roswell, NM; WTOG(TV), St. Petersburg, FL; KSAX(TV), Alexandria & KRWF(TV), Redwood Falls, MN. **Executives:** Stanley S. Hubbard, chmn., pres. & chief exec. officer; Gerald D. Deeney, v.p. & chief financial officer; Stanley E. Hubbard II, v.p.; Carlos Luis, v.p.; Marvin L. Rosene, v.p.; Robert R. Regalbutto, v.p. & pres. & gen. mgr., KSTP-TV; Kathryn Hubbard Rominski, secy.; Jerry Danziger, v.p., gen. mgr., KOB-TV; David Herman, v.p., station mgr., KOB-TV; Ralph Dolan, v.p.; John Mayasich, v.p. & pres., radio operations.  
 Ownership: Hubbard family, 100%.  
 Represented (legal) by Fletcher, Heald & Hildreth.  
 Represented (engineering) by A. D. Ring & Associates.  
 Represented (sales) by Petry Television Inc.

**BIRNEY IMES JR.**—c/o Columbus Television Inc., Box 271, Columbus, MS 39701. Phone: 601-327-4444. Stations: Birney Imes, Jr. & Nancy M. Imes are principal stockholders of WCBI-TV-AM, Columbus, MS; publishes Columbus Commercial Dispatch which owns WMUR-TV, Manchester, NH; 92.5% of WBOY-TV, Clarksburg, WV; operates radios WCBI, Columbus; WROX(AM), Clarksdale, MS & Commercial Dispatch Publishing Co.  
 Represented (legal) by Arent, Fox, Kintner, Plotkin & Kahn.  
 Represented (engineering) by A. D. Ring & Associates.  
 Represented (sales) by Seltel Inc.

**JEFFERSON-PILOT COMMUNICATIONS CO. (Subsidiary of Jefferson-Pilot Corp.)**—One Jolian Price Place, Charlotte, NC 28208. Phone: 704-374-3500. Stations: WBTV, WBT & WBCY(FM), Charlotte; WWBT(TV), Richmond, VA; KIMN & KYGO(FM), Denver, CO; WQXI-AM-FM, Atlanta-Smyrna, GA; WNWS & WLYF(FM), Miami, FL; KSON-AM-FM, San Diego, CA; owns Jefferson-Pilot Teleproductions; Jefferson-Pilot Sports Enterprises; Jefferson-Pilot Data Systems & Jefferson-Pilot Retail Services, Charlotte. **Executives:** W. Roger Soles, chmn.; Wallace J. Jorgenson, pres.; James G. Babb Jr., exec. v.p.; Daniel McAlister, sr. v.p.; Ed- win Conrad, v.p., finance.  
 Ownership: Jefferson Pilot Corp., 100%.  
 Represented (legal) by Wiley, Rein & Fielding.  
 Represented (engineering) by A. D. Ring & Associates.  
 Represented (sales) by Petry Television Inc.; Blair Radio.

**KANSAS BROADCASTING SYSTEM INC.**—2300 Hall St., Hays, KS 67601. Phone: 913-625-2578. Stations: KAYS-TV-AM, Hays; KLOE-TV-AM Goodland; KWCH-TV, Hutchinson-Wichita, KS; KVOF & KATX(FM), Plainview, TX; KCOW(AM) & KAAQ(FM), Alliance, NE; KFEG(AM), St. Joseph, MO; KOOQ & KELN(FM), North Platte, NE; KHOK-FM, Hoisington, KS. **Executives:** Ross Beach; Robert E. Schmidt. Principals are multiple cable system operators.  
 Ownership: See KAYS-TV, Hays, KS.  
 Represented (legal) by Marmet & McCombs, P.C.  
 Represented (sales) by TeleRep Inc.

**KELLY BROADCASTING CO.**—3 Television Circle, Sacramento, CA 95814-0794. Phone: 916-444-7300. Stations: KCRA-TV, Sacramento, CA; KCPQ(TV), Tacoma, WA. **Executives:** Robert E. Kelly & Jon S. Kelly, partners; Don Saraceno, gen. mgr., KCRA-TV; Roger Otten- bach, gen. mgr., KCPQ.  
 Ownership: Robert E. Kelly & Jon S. Kelly, gen. & ltd. partners, 41% each; Christopher R. & Gregory G. Kelly, ltd. partners, 9% each.  
 Represented (legal) by Koteen & Naftalin.  
 Represented (engineering) by Jules Cohen & Associates.  
 Represented (sales) by Blair Television (KCRA-TV); TeleRep Inc. (KCPQ).

## Group Stations

**STEPHEN KENT**—c/o WXTX, Box 12188, Columbus, GA 31907. Stations: 50% of WXTX(TV), Columbus, GA; has interest in KBSI(TV), Cape Girardeau, MO. Represented (legal) by Sidley & Austin. Represented (engineering) by A. D. Ring & Associates. Represented (sales) by Seltel Inc.

**GEORGE KIMBLE**—See Craig Fox Group.

**KING BROADCASTING CO.**—333 Dexter Ave. N., Seattle, WA 98109. Phone: 206-448-5555. Stations: KING-TV-AM-FM, Seattle; KGW-TV-AM & KINK(FM), Portland, OR; KREM-TV, Spokane, WA; KTVB(TV), Boise, ID; KHNL(TV), Honolulu, HI; KSFO & KYA(FM) San Francisco, CA. King Bcstg. is applicant for Ch. 14, Hilo, HI. King Bcstg. also owns K38AS, LPTV in Twin Falls, ID & Northwest Mobile Television in Seattle, Los Angeles & San Francisco. **Executives:** Steven Clifford, pres. & chief exec. officer; Eric Bremner, pres., bcstg.; Suzanne Sorknes, v.p. & gen. counsel; Steven Welch, v.p., finance; Stan Mak, v.p., radio; Ed Hewson, v.p., CATV; Joe Duffy, v.p., employe relations; Ken Hermanson, v.p. & chief engineer, bcstg.; Don Schlosser, v.p., acquisitions & development. Ownership: Dorothy S. Bullitt, 29%; Harriet Stimson Bullitt, 24.2%; Priscilla Bullitt Collins, 22.3%; Bullitt Foundation, 2.8%; Josiah Collins, 2.1%; 85 others, none with as much as 2%. Represented (legal) by Fletcher, Heald & Hildreth. Represented (engineering) by Hammett & Edison Inc. Represented (sales) by Blair Television. Washington office: Suite 161, 400 N. Capitol St. 20001. Phone: 202-737-4624. Andrew Beers, bureau chief.

**KKR ASSOCIATES**—See Kohlberg Kravis Roberts & Co.

**KNIGHT-RIDDER BROADCASTING INC.**—One Herald Plaza, Miami, FL 33101. Phone: 305-376-3900. Stations: WJRT-TV, Flint, MI; WPRI-TV, Providence, RI; WTKR-TV, Norfolk, VA; WTEN(TV), Albany, NY; WCDC(TV), Adams, MA; WKRN-TV, Nashville, TN; WALA-TV, Mobile, AL; KOLD-TV, Tucson, AZ; KTVY(TV), Oklahoma City, OK. Through TKR Inc., has multiple cable holdings. **Executives:** Daniel E. Gold, pres. & chief exec. officer; H. Richard Eldredge, exec. v.p., finance & administration; T. Arthur Bone, v.p., engineering & production; Robert E. Rice, pres.-gen. mgr., WPRI-TV; P. Thomas Bryson, pres.-gen. mgr., WJRT-TV; William B. Peterson, pres.-gen. mgr., WTKR-TV; Don C. Smith, pres.-gen. mgr., WTEN(TV) & WCDC(TV); Arthur C. Elliott, pres.-gen. mgr., WKRN-TV; Matthew L. Kreiner, v.p.-gen. mgr., KOLD-TV; Robert F. Finke, pres.-gen. mgr., KTVY; Joseph Cook, pres.-gen. mgr., WALA-TV. For Knight-Ridder Newspapers, see Newspaper Ownership of TV Stations. Ownership: Knight-Ridder Co., 100%. Represented (legal) by Wilmer, Cutler & Pickering. Represented (sales) by Harrington, Righter & Parsons Inc.

**KOHLBERG KRAVIS ROBERTS & CO.**—49% of SCI Television Inc., see listing.

**KOPLAR COMMUNICATIONS INC.**—4935 Lindell Blvd., St. Louis, MO 63108. Phone: 314-367-7211. Stations: KPLR-TV, St. Louis, MO; KRKB-TV, Sacramento, CA; has pending application for Ch. 15, Omaha, NE. **Executives:** Edward J. (Ted) Koplar, pres.; Barry Baker, senior v.p./dir. of broadcast div. & gen. mgr., KPLR-TV; William Walsh, v.p. & gen. mgr., KRKB-TV. Ownership: Koplar Enterprises Inc. Estate of Harold Koplar, 100%. Represented (legal) by Koteen & Naftalin. Represented (engineering) by Jules Cohen & Associates. Represented (sales) by Petry Television.

**KWTX BROADCASTING CO.**—6700 American Plaza, Waco, TX 76710. Phone: 817-776-1330. Owns KWTX-TV-AM-FM, Waco, TX. Stockholders of KWTX Bcstg. control KLFY(TV), Lafayette, LA; affiliated KBTX-TV, Bryan, TX; KNAL(AM), Victoria, TX. **Executive:** M. N. Bostick, pres. & gen. mgr., KWTX Bcstg. Ownership: See station listings. Represented (legal) by Cordon & Kelly. Represented (sales) by Seltel Inc.

**LAMCO COMMUNICATIONS INC.**—460 Market St., Williamsport, PA 17701. Stations: WCYB-TV, Bristol, VA; WXVT(TV), Greenville, MS; KTXS-TV, Sweetwater-Abilene, TX; WLYC(AM) & WILQ-FM, Williamsport, PA. **Executives:** Andrew W. Stabler Jr., chmn. of board; Marshall R. Noecker, pres.; Robert J. Cunnion Jr., v.p.; Howard J. Lamade Jr., v.p. & secy.; James H. Lamade, v.p. & treas. Ownership: Andrew W. Stabler Jr., chmn., 0.84%; Marshall R. Noecker, pres., 0.13%; Howard J. Lamade Jr., v.p.-secy., 5.39%; James H. Lamade, v.p.-treas., 7.24%; Robert J. Cunnion Jr., v.p., 0.31%; Ruth S. Mitchell, asst. secy., 0.33%; Robert J. Lamade, 7.22%; Ralph R. Crammer, 1.27%; remainder publicly held. Represented (legal) by Koteen & Naftalin. Represented (sales) by Petry Television (WCYB-TV); Seltel Television (KTSX-TV & WXVT); Roslin National (WLYC & WILQ-FM).

**LANDMARK COMMUNICATIONS INC.**—150 W. Brambleton Ave., Norfolk, VA 23501. Phone: 804-446-2000. Stations: WTAR & WLYT(FM), Norfolk, VA; KLAS-TV, Las Vegas, NV; KNTV, San Jose, CA; The Weather Channel, Atlanta, GA. For newspaper holdings, see Newspaper Ownership of TV Stations. **Executives:** Frank Batten, chmn.; Richard F. Barry, pres. & chief exec. officer; John O. Wynne, pres., Broadcast & Video Enterprises Division & chmn., The Weather Channel. Represented (legal) by Hogan & Hartson. Represented (sales) by Katz Television.

**T. B. LANFORD ESTATE**—333 Market St., Shreveport, LA 71101. Box 1363, Shreveport, LA 71164. Phone: 318-221-0668. Stations: 100% of KLST(TV), San Angelo, TX; KALB & KTIZ(FM), Alexandria, LA; 55% of KALB-TV, Alexandria, LA; 13.69% of Grand Canyon Television Co. Inc., licensee of KNAZ-TV, Flagstaff, AZ; permittee of KMOH-TV, Kingman, AZ.

Represented (legal) by Wiley, Rein & Fielding. Represented (engineering) by Edward F. Lorentz & Associates. Represented (sales) by Katz Television.

**LEE ENTERPRISES INC. (Broadcast Divisions)**—130 E. Second St., Davenport, IA 52801. Phone: 319-383-2393. Owns WSAZ-TV, Huntington, WV; KOIN-TV, Portland, OR; KGMB(TV), Honolulu, HI; KGMD-TV, Hilo & KGMV(TV), Wailuku, HI; KMTV, Omaha, NE; KGUN(TV), Tucson, AZ; 41.6% of KGGM-TV, Albuquerque, NM. For Lee Enterprises Inc. Newspapers, see Newspaper Ownership of TV Stations. **Executive:** Richard B. Belkin, v.p., broadcasting & corporate planning. Ownership: Lee Enterprises Inc. Lloyd G. Schermer, chmn., chief exec. officer & dir.; Richard Gottlieb, pres., chief operating officer & dir.; John S. Stemplar, v.p.-treas. & dir.; Richard Belkin, v.p., bcstg. & corporate planning & dir.; Ronald Rickman, v.p., newspaper group & dir.; Robert Ross, v.p., new ventures; Floyd Whellan, v.p., human resources; C. D. Waterman Jr., secy. & dir.; Richard P. Galligan, asst. treas. & asst. secy.; Norman Staudt, asst. secy. & asst. treas.; Harry Fischer Jr., Phyllis Sewell, William E. Olsen, Richard Sonnenfeldt, Mark Vittert, J. P. Guerin, dirs. Represented (legal) by Pierson, Ball & Dowd. Represented (engineering) by David Steel & Associates Inc. Represented (sales) by Katz Television (Huntington, Honolulu, Omaha & Tucson); Harrington, Righter & Parsons (Portland).

**LE SEA BROADCASTING CO.**—See Lester Sumrall Evangelistic Assn.

**LEWIS BROADCASTING CORP.**—Box 13646, Savannah, GA 31406. Phone: 912-925-0022. Stations: WJCL-TV-FM, Savannah, GA; WLTX(TV), Columbia, SC; WLTZ(TV), Columbia, GA; WZRX & WSTZ(FM), Vicksburg/Jackson, MS. **Executive:** J. Fred Pierce, exec. v.p. Ownership: J. C. Lewis Jr., 100%. Represented (legal) by Pierson, Ball & Dowd. Represented (sales) by Seltel Inc.

**GEORGE D. LILLY**—See SJJ Inc.

**LIN BROADCASTING CORP.**—1370 Ave. of the Americas, New York, NY 10019. Phone: 212-765-1902. Stations: WAND(TV), Decatur, IL; WAVY-TV, Portsmouth-Norfolk, VA; KXAS-TV, Fort Worth; KXAN-TV, Austin, TX; WOTV, Grand Rapids, MI; WISH-TV, Indianapolis, IN & WANE-TV, Fort Wayne, IN. For other interests, see Book & Periodical Publishing Firms with TV Station Ownership. **Executives:** Donald A. Pels, chmn. & pres.; E. Blake Byrne, group v.p., TV; Richard P. Verne, group v.p., radio; Robert S. Cecil, v.p., cellular radio-telephone; Harold N. Spitz, v.p.; Mark M. Evens, v.p.; Ronald Graiff, v.p., engineering; Arnold S. Blauweiss, v.p., finance; David M. Naseman, v.p., gen. counsel & secy.; Michael Plouf, v.p., corporate development & treas.; Barrett N. Geoghegan, Frank O'Neil, Richard Rosenfeld, James F. Saunders, v.p.s.; Daniel B. Stokes, corporate controller. Represented (legal) by Wilmer, Cutler & Pickering.

**LORIMAR-TELEPICTURES CORP.**—15303 Ventura Blvd., Sherman Oaks, CA 91403. Phone: 818-986-3600. Stations: KMDI-TV, Midland, TX; KSPR(TV), Springfield, MO; WPGH-TV, Pittsburgh, PA; KCPM(TV), Chico, CA; majority interest in WLLI(TV), Caguas & WSUR-TV, Ponce, PR. **Executives:** Merv Adelson, chmn. & chief exec. officer; David E. Salzman, Michael N. Garin & Richard T. Robertson, office of the pres.; Anthony Young, exec. v.p. & chief financial officer. Represented (legal) by Wiley, Rein & Fielding. Represented (engineering) by Hammett & Edison Inc.

**LOVE BROADCASTING CO.**—Box 4596, Biloxi, MS 39535-4596. Principals own WLOX-TV, Biloxi, MS; KDRV(TV), Medford, OR; WSOK & WAEV(FM), Savannah, GA; KNAN(FM), Monroe, LA; interest in WKXI & WTYX(FM), Jackson, MS. Ownership: James S. Love III, chmn., 28.3%; John F. Nash, pres., 5.15%; Aubrey L. Colium, v.p.-treas., 5.15%; Jo Love Little, v.p.-secy., 28.3%; Mary E. McMillan, v.p., 28.27%; Dr. L. J. Smith, 1%, 5 others with 0.5% each.

**MAINE BROADCASTING SYSTEM**—One Congress Square, Portland, ME 04101. Phone: 207-772-0181. Stations: WCSH-TV, Portland; WLBT-TV, Bangor, ME KMEG(TV), Sioux City, IA. **Executives:** Mary Rines Thompson, chmn.; Frederic L. Thompson, pres.; Bruce C. McGorill, exec. v.p.; Oale Eichorn, treas. Ownership: Rines Special Trust, Mary R. Thompson, trustee, 100%. Represented (legal) by Wilkinson, Barker, Knauer & Quinn. Represented (engineering) by Jules Cohen & Associates. Represented (sales) by Katz Television.

**MALRITE COMMUNICATIONS GROUP INC.**—1200 Statler Office Tower, Cleveland, OH 44115-1601. Phone: 216-781-3010. Stations: WUHF(TV) Rochester, NY; WAWS-TV, Jacksonville, FL; WFLX(TV), West Palm Beach, FL; WXIX-TV, Cincinnati, OH-Newport, KY; WHTZ(FM), Newark, NJ; WDGY & KEYE-FM, Minneapolis-St. Paul, MN; WHK & WMMS(FM), Cleveland, OH; KNEW, Oakland, CA; KSNM-FM, San Francisco, CA; KKHT(FM), Houston, TX; KLAC & KZLA(FM), Los Angeles, CA; WEGX(FM), Philadelphia, PA; 80% of WSTE, Ponce-San Juan, PR & 51% of WOIO(TV), Shaker Heights-Cleveland, OH. Also owns Malrite Television Productions; Malrite Broadcast Services. **Executives:** Milton Maltz, chmn. & chief exec. officer; John Rosenwald, exec. v.p. & pres., Radio Div.; John C. Chaffee Jr., sr. v.p. & pres., TV Div.; Kevan A. Fight, chief financial officer; John R. Wilson, treas. Represented (legal) by Kaye, Scholer, Fierman, Hays & Handler; Benesch, Friedlander, Coplan & Aronoff. Represented (engineering) by Silliman & Silliman; Ralph Evans & Associates; Hammett & Edison. Represented (sales) by Katz Television; Blair Television; Petry Television; Katz Radio; Christal-Eastman Radio.

**MANSHIP STATIONS**—1650 Highland Rd., Baton Rouge, LA 70802. Mailing address: Box 2906, Baton Rouge, LA 70821. Phone: 504-387-2222. Stations: WBRZ(TV), WJBO & WFMB(FM), Baton Rouge; KRGV-TV-AM, Weslaco, TX. Owns Capital City Press, publisher of State Times & Morning Advocate (both Baton Rouge). **Executives:** Douglas L. Manship, chmn. & pres.; Charles P. Manship Jr., treas.; Richard F. Manship, secy.; Ray Alexander, George Jenne & Roy Dardenne, dirs. Ownership: See WBRZ, Baton Rouge, LA & KRGV-TV, Weslaco, TX. Represented (legal) by Cohn & Marks. Represented (sales) by Blair Television; Hillard, Newmark, Weschler & Howard (radio).

**MARSH MEDIA INC.**—One Broadcast Center, Amarillo, TX 79101-4326. Phone: 806-373-1787. Owns KVII-TV, Amarillo, TX; KVIJ-TV, Sayre, OK; KVIH-TV, Clovis, NM. **Executive:** James R. McCormick. Principals own Marsh Media of El Paso, KVIA-TV, El Paso, TX; KVIO-TV, Carlsbad, NM. Marsh Media is multiple cable system operator. **Executive:** Richard Pearson. Ownership: Stanley Marsh III, 51%; Michael C. Marsh, 30.25%; Tom F. Marsh, 17.75%; Estelle Marsh Watlington, 1%, KVII-TV, Amarillo, TX; same principals control KVIA-TV, El Paso, TX. Represented (legal) by Wiley, Rein & Fielding. Represented (engineering) by Smith & Powstenko. Represented (sales) by Katz Television.

**McGRAW-HILL BROADCASTING CO.**—1221 Ave. of the Americas, New York, NY 10020. Phone: 212-512-2000. Stations: KMGH-TV, Denver, CO; KGTV, San Diego, CA; KERO-TV, Bakersfield, CA; WRTV, Indianapolis, IN. **Executives:** Edward T. Reilly Jr., pres.; David W. Ingraham, sr. v.p., finance, planning & administration; James M. Birschbach, v.p. & dir. of marketing; Robert W. Flanders, v.p., engineering; John Proffitt, dir. of programming; Dennis W. Fretz, controller. Ownership: McGraw-Hill Inc., 100%. Represented (legal) by Koteen & Nafatalin. Represented (sales) by Harrington, Righter & Parsons Inc. (KMGH-TV & KERO-TV); MMT Sales Inc. (WRTV & KGTV).

**McKINNON BROADCASTING CO.**—Box 6669, Corpus Christi, TX 78411. Phone: 512-853-7700. **Executive:** Michael D. McKinnon, pres. Stations: Texas Telecasting is licensee of KBMT(TV), Beaumont, TX. The McKinnons own 98% of KIII(TV), Corpus Christi. Michael D. McKinnon holds option for 20% of KUSI-TV, San Diego, CA & serves as gen. mgr.; owns 46% of KBVO-TV, Austin, TX. Represented (legal) by Cohn & Marks. Represented (engineering) by Jules Cohen & Associates. Represented (sales) by Blair Television.

**MEDIA CENTRAL INC.**—Osborne Office Center, Chattanooga, TN 37411. Phone: 615-894-4980. Has interest in WOAC(TV), Canton, OH; WZDX(TV), Huntsville, AL; WKCH-TV, Knoxville, TN; KHAI-TV, Honolulu, HI; KBSI(TV), Cape Girardeau, MO; WDBD(TV), Jackson, MS; KZKC(TV), Kansas City, MO. Media Central manages & operates WXTX(TV), Columbus, GA. **Executives:** Donald B. Kent, John F. Pauza, Cliff Curley. Ownership: Morton J. Kent, chmn.-pres., 21.21%; Kent Rentals Inc., 37.23%; Forrest L. Preston, 8.24%; David R. Vaughn & John F. McMullan, 7.98% each; H. Bernard Dixon, 6.92%; others, none with as much as 3%. Represented (legal) by Sidley & Austin. Represented (sales) by Independent TV Sales Inc.; Seltel Inc.

**MEDIA GENERAL BROADCAST GROUP**—817 E. Washington St., Tampa, FL 33602. Mailing address: Box 190, Tampa, FL 33601. Phone: 813-221-5757. Owns WXFL(TV), Tampa-St. Petersburg, FL; WJKS(TV), Jacksonville, FL; WCBD-TV, Charleston, SC and is a multiple cable system operator. For other interests, see Newspaper Ownership of TV Stations. **Broadcasting executives:** Robert T. Sutton, pres. & chief exec. officer; Harry C. Smith, v.p.; James A. Zimmerman, v.p., administration; William B. Faber, chmn./consultant; James Saunders, v.p. & gen. mgr., WXFL; John Radeck, v.p. & gen. mgr., WJKS; Joseph W. Evans III, v.p. & gen. mgr., WCBD-TV. Ownership: Media General Inc. Represented (legal) by Holland & Knight. Represented (sales) by MMT Sales Inc.

**MEREDITH CORP. (Broadcasting Group)**—1716 Locust St., Des Moines, IA 50336. Phone: 515-284-3000. **Executives:** William C. McReynolds, pres., Broadcasting Group; Daniel L. Monroe, v.p., staff operations; Erv Parthe, v.p., group dir. of program services; Bill Strube, group dir. of engineering. Operates WTVH(TV), Syracuse, NY, Cathy Creaney, v.p. & gen. mgr.; KPHO-TV, Phoenix, AZ, Richard De Angelis, v.p. & gen. mgr.; KCTV, Kansas City, MO, Phillip A. Jones, v.p. & gen. mgr.; WNEM-TV, Bay City-Saginaw-Flint, MI, Paul Vir-ciglio, v.p. & gen. mgr.; KSEE(TV), Fresno, CA, Todd Holmes, v.p. & gen. mgr.; WOFL(TV), Orlando, FL, Norris Reichel, v.p. & gen. mgr. & KVVU-TV, Henderson-Las Vegas, NV, Rusty Durante, v.p. & gen. mgr. Represented (legal) by Haley, Bader & Potts. Represented (engineering) by A. D. Ring & Associates. Represented (sales) by MMT Sales Inc.

**MERIDIAN COMMUNICATIONS GROUP**—110 Roessler Rd., Suite 200B, Pittsburgh, PA 15220. Stations: WVAH-TV, Charleston, WV; WRTG-TV, Dayton, OH; Ch. 8 applicant, Maryville, TN. Posner owns 39.375% if WTDI(FM), Suffolk, VA. **Executives:** Henry Posner Jr., chmn.; Albert M. Holtz, pres.; Fred W. Schwarz, v.p.-treas.; Thomas D. Wright, secy.-gen. counsel. Ownership: Henry Posner Jr., 54%; Albert M. Holtz, 30%; Fred W. Schwarz, 1%; Thomas D. Wright, 15%. Represented (legal) by Wiley, Rein & Fielding. Represented (engineering) by Charles I. Gallagher, P.E. Represented (sales) by MMT Sales Inc.

**MEYER BROADCASTING CO.**—Broadway at Fourth, Bismarck, ND 58501. Phone: 701-223-0900. Stations: KFVR-TV-AM & KYYY(FM), Bismarck; KQCD-TV, Dickinson;

KMOT(TV) & KIZZ(FM), Minot; KUMV-TV, Williston, ND; Bismarck Mandan Cable TV Inc. **Executives:** William Ekberg, pres. & chief exec. officer; Judith E. Johnson, v.p. & chief operating officer. Ownership: Marietta Meyer Ekberg, 69%; William Ekberg, 7%. Represented (legal) by Hogan & Hartson. Represented (engineering) by Jules Cohen & Associates. Represented (sales) by Blair Television.

**MIAMI VALLEY CHRISTIAN TELEVISION INC.**—2675 Dayton Rd., Springfield, OH 45506. Phone: 513-323-0026. Stations: WTJC(TV), Springfield, OH; WTLJ(TV), Muskegon, MI. Ownership: Non-profit corp. Vernon Wilson, chmn.; Marvin D. Sparks, pres.; Homer Speece, v.p.-secy.-treas.

**MIDCONTINENT BROADCASTING CO.**—13th St. & Phillips Ave., Sioux Falls, SD 57102. Phone: 605-336-1100. Owns KELO-TV, Sioux Falls with satellites KDLO-TV, Florence & KPLO-TV, Reliance, SD; KELO-AM-FM, Sioux Falls; KPLO-FM, Reliance; KDLO-FM, Watertown, SD; WTSO & WZEE(FM), Madison; WI; 50% of KXLK(FM), Haysville, KS; has multiple cable holdings. **Executives:** Joe Floyd, chmn. & treas.; N. L. Bentson, pres.; Joseph H. Floyd, exec. v.p. & secy.; Evans A. Nord, v.p.; Edmond R. Ruben, chmn. emeritus. Ownership: Joe Floyd, N. L. Bentson & Edmond R. Ruben, 33.33% each. Represented (legal) by Dow, Lohnes & Albertson. Represented (engineering) by A. D. Ring & Associates. Represented (sales) by Seltel Inc.

**MIDWEST COMMUNICATIONS INC.**—90 South 11th St., Minneapolis, MN 55403. Phone: 612-330-2400. Stations: WCCO-TV-AM & WLTE-FM, Minneapolis-St. Paul, MN; WFRV-TV, Green Bay, WI; WJMN-TV, Escanaba, MI. Owns & operates Midwest Cable & Satellite Inc., Minneapolis, MN. **Executives:** W. T. Doar Jr., chmn.; James M. Rupp, pres. & chief exec. officer; Everett Klosterman, v.p. & chief financial officer; Ron Handberg, v.p. & gen. mgr., WCCO-TV; Steve Goldstein, v.p. & gen. mgr., WCCO Radio; Rand Gottlieb, v.p. & gen. mgr., WLTE-FM; Bob Farrow, v.p. & gen. mgr., WFRV-TV/WJMN-TV; Bill Craig, gen. mgr., Midwest Cable & Satellite Inc. Ownership: MTC Properties Inc. Represented (legal) by Fly, Shuebruk, Gaguine, Boros & Braun (WCCO-TV); Koteen & Nafatalin (WFRV-TV). Represented (sales) by Katz Television (WCCO-TV); TeleRep Inc. (WFRV-TV). Washington News Bureau: Hall of States Bldg., Suite 161, 400 N. Capitol St. 20001. Phone: 202-737-4620.

**MIDWEST TELEVISION INC.**—509 S. Neil St., Champaign, IL 61820. Phone: 217-356-8333. Owns & operates WCIA(TV), Champaign, IL; WMBD-TV-AM & WKZW(FM), Peoria, IL; WCFN(TV), Springfield, IL; KFMB-TV-AM-FM, San Diego, CA. **Executives:** August C. Meyer, chmn.; August C. Meyer Jr., pres.; Clara R. Meyer, v.p.; Robert L. Myers, exec. v.p.; Jack B. Everette, exec. v.p. & treas.; Karen H. Meyer, v.p.-secy.; Guy F. Main, exec. v.p.; Paul Palmer, v.p. Ownership: August C. Meyer Jr., 51.4%; August C. Meyer, 23.17%; Clara R. Meyer, 25.42%. Represented (legal) by Covington & Burling. Represented (engineering) by A. D. Ring & Associates; Hammett & Edison Inc. Represented (sales) by Petry Television Inc.

**ML MEDIA PARTNERS**—See Television Station Partners

**MORMON CHURCH**—See Bonneville International Corp.

**MORRIS NETWORK INC.**—Box 4328, Macon, GA 31213. Phone: 912-745-4141. Owns WMGT(TV), Macon, GA; WDHN(TV), Dothan, AL; WWGA(TV), Valdosta, GA. For other interests, see Newspaper Ownership of TV Stations. **Executive:** Dean Hinson, pres. Ownership: Charles H. Morris, Alden M. Maier. Represented (legal) by Kenkel, Barnard & Edmundson; Fletcher, Heald & Hildreth. Represented (sales) by Katz Television; Seltel Inc.

**MULTIMEDIA BROADCASTING CO. (Div. of Multimedia Inc.)**—140 W. Ninth St., Cincinnati, OH 45202. Phone: 513-352-5000. Stations: KSDK(TV), St. Louis, MO; WMAZ-TV, Macon, GA; WBIR-TV, Knoxville, TN; WLWT(TV), Cincinnati, OH; WZTV, Nashville, TN; WFBC-AM-FM, Greenville, SC; WMAZ(AM) & WAYS(FM), Macon, GA; WVN(AM), Asheville, NC; KEEL & KITT(FM), Shreveport, LA; WEZW(FM), Wauwatosa, WI. **Multimedia Inc. Executives:** Wilson C. Wearn, chmn.; Walter E. Bartlett, pres. & chief exec. officer; D. J. Barhyte, treas. & chief financial officer; Elizabeth Mills, v.p., corporate communications; Rhea T. Eskew, senior exec., newspapers; Alfred F. Burgess, secy.; Thelma M. Anderson, asst. secy.; Robert Hamby, v.p., finance; Thomas L. Magaha, controller; Peter Lund, pres., Multimedia Entertainment; Donald L. Dahiman, v.p., Multimedia Inc.; Donald D. Sbarra, pres., Multimedia Cablevision Co. **Multimedia Bcstg. Executives:** James T. Lynch, pres.; A. Bruce Buchanan, sr. v.p.; radio; Greg Anderson, exec. v.p., radio operations; James M. Hart, v.p.; Anthony H. Kiernan, v.p.; William L. Bolster, v.p.; Don McGouirk, v.p.; Dan Maslan, v.p.; Fred L. Newton, v.p.; Rich Washer, v.p.; Leigh Earle, v.p.; William Garrison, v.p., engineering; Leeann Lewis, v.p. For newspaper interests see Newspaper Ownership of TV Stations. Multimedia is a multiple cable system operator. Represented (legal) by Dow, Lohnes & Albertson. Represented (sales) by Katz Television.

**MORGAN MURPHY STATIONS**—7025 Raymond Rd., Madison, WI 53711. Phone: 608-271-4321. Evening Telegram Co. (Morgan Murphy Newspapers) owns WISC-TV, Madison, WI; KXLY-TV-AM-FM, Spokane, WA; licensee of KTHI-TV, Fargo-Grand Forks, ND; Apple Valley Bcstg. Inc. which operates KAPP(TV), Yakima, WA & satellite KVEW, Kennewick, WA. For newspaper interests, see Newspaper Ownership of TV Stations. **Executive:** Elizabeth Murphy Burns, pres. Represented (legal) by Stambler & Rini. Represented (engineering) by Jules Cohen & Associates. Represented (sales) by Harrington, Righter & Parsons Inc.

## Group Stations

**NATIONAL BROADCASTING CO. INC.**—30 Rockefeller Plaza, New York, NY 10112. Phone: 212-664-4444. Stations: WNBC-TV-AM & WYNY(FM), New York, NY; WRC-TV & WKYS(FM), Washington, DC; WMAQ-TV-AM & WKQX(FM), Chicago, IL; WKYC-TV, Cleveland, OH; KNBC-TV, Los Angeles, CA; KNBR & KYUU(FM), San Francisco, CA; WJIB-FM, Boston, MA. **Executives:** John Welch, chmn.; Robert Wright, pres. & chief exec. officer. Ownership: General Electric Co. (See listing). Washington office: 1825 K St. NW 20006. Phone: 202-885-4015.

**NATIONWIDE COMMUNICATIONS INC.**—One Nationwide Plaza, Columbus, OH 43216. Phone: 614-249-7676. Stations: WATE-TV, Knoxville, TN; WXEX-TV, Richmond-Petersburg, VA; WBAY-TV, Green Bay, WI; KITN(TV), Minneapolis, MN; WNCI(FM), Columbus, OH; WGAR-AM-FM, Cleveland, OH; WPOC(FM), Baltimore, MD; WKZL(FM), Winston-Salem, NC; WBJW-AM-FM, Orlando, FL; KMJJ & KLUC(FM), Las Vegas, NV; KNST & KRQQ(FM), Tucson, AZ; KWSS(FM), Gilroy-San Jose, CA; KZAP(FM), Sacramento, CA; KZZP-AM-FM, Mesa, AZ; KISW(FM), Seattle-Tacoma, WA; Fairfield Cablevision, Lancaster, OH. **Executives:** Clark Pollock, pres.; Benjamin McKeel, v.p., television; Steve Berger, v.p., radio; Willard Hoyt, v.p. & treas.; Don Watkins, v.p., engineering; Patricia L. Glassburn, asst. treas. Ownership: Nationwide Mutual Insurance Co. Represented (legal) by Fletcher, Heald & Hildreth. Represented (engineering) by Cohen & Dippell, P.C.

**NEW LIFE EVANGELISTIC CENTER INC.**—1411 Locust St., St. Louis, MO 63103. Phone: 314-436-2424. Stations: KNLC(TV), St. Louis, MO; KNLJ(TV), Jefferson City, MO. Ownership: Non-profit corp. Rev. Larry Rice, pres.; Rev. Ray Redlich, v.p.; Rev. Ken Klingerman, secy.-treas.

**NEWS PRESS & GAZETTE CO.**—825 Edmond St., Box 29, St. Joseph, MO 64502. Phone: 816-279-5671. Stations: WSAV-TV, Savannah, GA; WJTV, Jackson, MS; KSFY-TV, Sioux Falls, S.D.; KPRY-TV, Pierre, SD; WHLT(TV), Hattiesburg, MS; WECT(TV), Wilmington, NC. Also publishes St. Joseph News-Press & Gazette & is a multiple cable system operator. **Executives:** David R. Bradley, chmn.-treas.; David R. Bradley Jr., pres.; Henry H. Bradley, v.p., publisher; Elizabeth L. Neel, secy. Ownership: David R. Bradley, 11.73%; David R. Bradley Jr., 5.43%; Henry H. Bradley, 4.5%; Henry D. Bradley estate, 16.27%; Natalie B. Murdoch Trust, 9.85%; Ray Louise Cox Trust, 6.97%; Robert M. Lindsay, 2.58%; Gary M. Chicote, 1.77%; 54 others, none with as much as 1%. Represented (legal) by Arent, Fox, Kintner, Plotkin & Kahn. Represented (sales) by Katz Television (KSFY-TV, KPRY-TV, KABY-TV & WECT); Petry Television (WJTV, WHLT & WSAV-TV).

**THE NEW YORK TIMES CO.**—229 West 43rd St., New York, NY 10036. Phone: 212-556-1234. Stations: WREG-TV, Memphis, TN; KFSM-TV, Fort Smith, AR; WHNT-TV, Huntsville, AL; WQAD-TV, Moline, IL; WNEP-TV, Scranton, PA; WQXR-AM-FM, New York, NY; 56 NJ cable franchises. **Executives:** Arthur Ochs Sulzberger, chmn.-treas.; Walter E. Mattson, pres.; David L. Gorham, sr. v.p.; Benjamin Handelman, sr. v.p.; John D. Pomfret, sr. v.p.; Michael E. Ryan, sr. v.p.; Guy T. Garrett, v.p.; Solomon B. Watson IV, secy.; Denise K. Fletcher, treas.; Frank R. Gatti, controller; David K. MacDonald, v.p. & dir., cable group; John R. Harrison, v.p. & pres., regional newspaper group; William T. Kerr, v.p. & pres., magazine group; Frank Roberts, pres., bcstg. group. For other holdings, see listings under Newspaper Ownership of TV Stations; Book & Periodical Publishing Firms with TV Station Ownership. Represented (legal) by Koteen & Naftalin. Represented (engineering) by Jules Cohen & Associates. Represented (sales) by Katz Television.

**ODYSSEY PARTNERS**—437 Madison Ave., New York, NY 10022. Owns WPCQ-TV, Charlotte, NC; has interest in WDZL(TV), Miami, FL; WTXX(TV), Waterbury, CT & The Essex Group, multiple cable system operator. **Executive:** Michael Finkelstein, pres. Ownership: Michael Finkelstein & Itd. partners. Represented (legal) by Koteen & Naftalin. Represented (engineering) by Jules Cohen & Associates. Represented (sales) by Katz Independent TV Sales.

**OUTLET COMMUNICATIONS INC.**—111 Dorrance St., Providence, RI 02903. Phone: 401-276-6200. Owns WJAR(TV), Providence, RI; WCMH-TV, Columbus, OH; WATL(TV), Atlanta, GA; WXIN(TV), Indianapolis, IN; WTOP(AM), Washington, DC; KIQQ(FM), Los Angeles, CA; WIOQ(FM), Philadelphia, PA; WTKS(FM), Bethesda, MD. **Executives:** Bruce Sundlun, chmn. & chief exec. officer; David E. Henderson, pres. & chief operating officer; Joseph T. Chairs, v.p., radio group; Gerald T. Plemmons, v.p., engineering; Steve J. Caminis, v.p., TV news; John D. Sawhill, v.p. & gen. mgr.; WJAR; Garland R. Robinson, v.p. & gen. mgr.; WCMH-TV; John A. Serrao, gen. mgr.; WATL; Joseph A. Young, v.p. & gen. mgr.; WXIN; Joseph Chairs, gen. mgr.; WIOQ; Tom J. Mosher, v.p. & gen. mgr.; KIQQ; Michael L. Douglass, v.p. & gen. mgr.; WTOP/WTKS. Ownership: Bruce G. Sundlun, chmn., 20%; David E. Henderson, pres., 5%; E. Burke Ross Jr., 4.31%; Felix Oziembleski, v.p.; Gerald Scher, secy.; Frank H. Pearl, asst. secy., 4.31%; Josephine Renola, asst. secy.; Raymond G. Chambers, 22.78%; William E. Simon, 15.24%; Frank E. Walsh Jr., 11.97%; Frank E. Richardson III, 7.97%. Chambers, Richardson, Ross, Walsh & Simon have interest in Forward Communications, see listing. Represented (legal) by Sundlun, Scher & Singer. Represented (sales) by Katz Television.

**PALMER COMMUNICATIONS INC.**—1801 Grand Ave., Des Moines, IA 50308. Phone: 515-242-3500. Stations: WHO-TV-AM & KLYF(FM), Des Moines; KWQC-TV, Davenport, IA; WNOG & WCVU(FM), Naples, FL; WTNT(FM), Tallahassee, FL. Palmer is a multiple cable system operator. **Executives:** William J. Ryan, pres. & chief exec. officer; Robert G. Engelhardt, exec. v.p. & secy.; M. Wayne Wisehart, treas. & chief finance officer; Mike Giudicessi, general counsel; Vic Landau, dir. of engineering. Ownership: D. D. Palmer Trust. Represented (sales) by Blair Television.

**PAPPAS TELECASTING COMPANIES**—500 S. Chinowith, Visalia, CA 93277. Phone: 209-733-7800. Stations: KMPH(TV), Visalia-Fresno, CA; WHNS(TV), Asheville, NC-Greenville-Spartanburg, SC; KPTM(TV), Omaha, NE; CP for WHST(TV), Greenwood, SC. **Executives:** Harry J. Pappas, pres.; LeBon G. Abercrombie, v.p., planning & development; Dennis J. Davis, v.p., finance; Robert E. Denton, v.p.; Joseph A. Shaffer, v.p., programming; Stella A. Pappas, secy.-treas.; Dale Kelly, dir. of engineering; Nancy Cason, traffic systems coordinator. Ownership: Harry J. Pappas. Represented (legal) by Fletcher, Heald & Hildreth; Bryan, Cave, McPheeters & McRoberts. Represented (engineering) by Cecil Lynch; Smith & Powstenko. Represented (sales) by Katz Independent TV Sales; TeleRep Inc.

**PARK COMMUNICATIONS INC.**—Terrace Hill, Ithaca, NY 14850. Phone: 607-272-9020. Owns WNCT-TV-AM-FM, Greenville, NC; WDEF-TV-AM-FM, Chattanooga, TN; WJHL-TV, Johnson City, TN; WTVR-TV-AM-FM, Richmond, VA; WSLV-TV, Roanoke, VA; WUTR(TV), Utica, NY; WBMG(TV), Birmingham, AL. Park also owns radios WNAX, Yankton, SD; WHEN & WRRB(FM), Syracuse, NY; WPAT-AM-FM, Paterson, NJ; KJJO-AM-FM, Eden Prairie, MN; KWJL-AM-FM, Portland, OR; KEZX-AM-FM, Seattle, WA & KWLO & KFMW(FM), Waterloo, IA. **Executives:** Roy H. Park, chmn. & chief exec. officer; Wright M. Thomas, pres. & chief operating officer; Randel N. Stair, v.p., controller & asst. secy.; W. Randall Odil, v.p., television; William L. Fowler, v.p., radio. **Gen. Mgrs.:** C. Robert Thompson, WNCT-TV; W. Hanes Lancaster Jr., WJHL-TV; Rich Pegram, WTVR-TV; Edward Adams, WUTR; Eddie Anderson, WTVR-AM-FM; James DeSchepper, WSLV-TV; Hoyle Broome, WBMG(TV); Rick Prusator, WNAX; Robert Carolin, WHEN/WRRB; David Pederson, KWJL-AM-FM; Dave Littrell, KEZX-AM-FM; Don Maehead, KJJO-AM-FM. For newspaper interests, see Newspaper Ownership of TV Stations. Represented (legal) by Wiley, Rein & Fielding. Represented (engineering) by A. D. Ring & Associates. Represented (sales) by Blair Television.

**PEGASUS BROADCASTING**—666 Dundee Rd., Suite 1901, Northbrook, IL 60062. Phone: 312-272-0233. Owns KSCH-TV, Stockton, CA; WJBF(TV), Augusta & WTVM(TV), Columbus, GA; WAPA-TV, San Juan, PR; KCAP(AM) & KZMT(FM), Helena, MT. **Executives:** Christopher J. Brennan, chmn.-pres. & chief exec. officer; Richard Lipton, v.p.-secy. & general counsel. Represented (legal) by Fletcher, Heald & Hildreth. Represented (engineering) by John F. X. Browne & Associates Inc. Represented (sales) by Blair Television.

**PIKES PEAK BROADCASTING CO.**—Box 1457, Colorado Springs, CO 80901. Phone: 303-632-1515. Owns KRDO-TV-AM-FM, Colorado Springs-Pueblo; KJCT-TV, Grand Junction, CO. **Executives:** Harry W. Hoth Jr., pres.; Joan G. Hoth, v.p.-treas.; Patti Hoth Crouse, secy. Ownership: Harry W. Hoth Jr., 100%. Represented (legal) by Fletcher, Heald & Hildreth. Represented (sales) by Blair Television.

**PLAINS TELEVISION PARTNERSHIP**—250 County Fair Dr., Champaign, IL 61821. Phone: 217-351-8500. Stations: WICD(TV), Ch. 15, Champaign, IL; 47.5% of WTVO(TV), Rockford, IL. Plains Television is owned by Elmer Balaban & Harry Balaban Estate. **Executive:** Elmer Balaban, pres. Represented (legal) by Wiley, Rein & Fielding. Represented (engineering) by Jules Cohen & Associates Inc. Represented (sales) by Katz Television.

**I. MARTIN POMPADUR**—See Television Station Partners.

**HENRY POSNER JR. GROUP**—See Meridian Communications Corp.

**POST-NEWSWEEK STATIONS INC.**—1150 15th St. NW, Washington, DC 20071. Phone: 202-334-4600. Stations: WDIV(TV), Detroit, MI; WJXT(TV), Jacksonville, FL; WPLG(TV), Miami, FL; WFSB(TV), Hartford, CT. Also owns Post-Newsweek Cable. **Executives:** Joel Chaseman, pres.; Stephen Flanagan, v.p., engineering; Gordon King, exec. v.p., business affairs; L. Stanley Paige, v.p., legal affairs; James Snyder, v.p., news; Alan Frank, v.p., programming & production; Catherine Nierle, v.p., business affairs; Augustus Bailey, v.p. & gen. mgr.; WJXT; Amy McCombs, pres. & gen. mgr.; WDIV; G. William Ryan, pres. & gen. mgr.; WPLG; Barry Barth, v.p. & gen. mgr.; WFSB. Ownership: The Washington Post Co. Represented (legal) by Covington & Burling. Represented (sales) by Petry Television Inc.

**PRECHT COMMUNICATIONS INC.**—2029 Century Park East, Suite 3230, Los Angeles, CA 90067. Phone: 213-552-6962. Stations: KECI-TV, Missoula; KCFW-TV, Kalispell & KTVM, Butte, MT; KIEM-TV, Eureka, CA. **Executives:** Robert H. Precht, pres.; Margaret Anne Ragsdale, v.p. & general manager, Montana stations; Peter McNair, general manager, KIEM-TV. Represented (legal) by Cohn & Marks. Represented (sales) by Katz Television.

**PRICE COMMUNICATIONS CORP.**—45 Rockefeller Plaza, New York, NY 10020. Phone: 212-757-5600. Stations: WEEK-TV, Peoria, IL; WZZM-TV, Grand Rapids, MI; WAPT(TV), Jackson, MS; KRCG(TV), Jefferson City-Columbia, MO; KSNF(TV), Joplin, MO; WWAY(TV), Wilmington, NC; KJAC-TV, Port Arthur-Beaumont, TX; KFDX-TV, Wichita Falls, TX; WOWO & WIDE(FM), Fort Wayne, IN; KIOI(FM), San Francisco, CA; WIRK-AM-FM, West Palm Beach, FL; WTXI(AM), New Orleans, LA; KOMA & KIMY-FM, Oklahoma City, OK; WNIC-AM-FM, Detroit, MI; WWKB & WKSE(FM), Buffalo-Niagara Falls, NY; WLAC-AM-FM, Nashville, TN; KKOB-AM-FM, Albuquerque, NM and publishes National Law Journal & New York Law Journal. **Executive:** Robert Price, pres.-treas. Represented (legal) by Cohn & Marks. Represented (sales) by Katz Television.



**PROVIDENCE JOURNAL BROADCASTING CORP.**—75 Fountain St., Providence, RI 02902. Phone: 401-277-7151. Stations: KMSB-TV, Tucson-Nogales, AZ; KGSW(TV), Albuquerque, NM; WPHL-TV, Philadelphia, PA; WHAS-TV, Louisville, KY. Also owns Colony Communications Inc., multiple cable system operator; MetroNet Inc., Providence, RI paging company; Providence Journal Cellular MGM Services, Raleigh, NC cellular telephone systems. **Executive:** Jack C. Clifford, v.p., broadcasting.

Ownership: Providence Journal Co., 100%. PJC ownership: Stephen Hamblett, pres.; voting trust, 62.46%.

Represented (legal) by Dow, Lohnes & Albertson; Covington & Burling.

Represented (engineering) by A. D. Ring & Associates.

Represented (sales) by Harrington, Righter & Parsons Inc.; TeleRep Inc.

**PULITZER PUBLISHING CO.**—1010 Market St., Suite 1500, St. Louis, MO 63101. Phone: 314-231-5965. Stations: KOATV, Albuquerque, NM; KETV, Omaha, NE; WGAL-TV, Lancaster, PA; WYFF-TV, Greenville, SC; WXII(TV), Winston-Salem, NC; WPTA(TV), Fort Wayne, IN; WLKY-TV, Louisville, KY; KWNM(TV), Silver City, NM; KTAR & KKL(TV), Phoenix, AZ. For newspaper interests, see Newspaper Ownership of TV Stations. **Executives:** Joseph Pulitzer Jr., chmn. of the board; Glenn A. Christopher, vice chmn.; Michael E. Pulitzer, pres.; Ronald H. Ridgway, senior v.p., finance; Ken J. Elkins, pres. & chief exec. officer, Pulitzer Broadcasting Co.

Ownership: Pulitzer Publishing Co.

Represented (legal) by Verner, Liipfert, Bernhard, McPherson & Hand.

Represented (engineering) by A. D. Ring & Associates.

Represented (sales) by Blair Television; Petry Television; Katz Television.

**QUINCY BROADCASTING CO.**—513 Hampshire St., Box 80, Quincy, IL 62306. Phone: 217-228-6600. Quincy Newspapers Inc., publisher of Quincy Herald-Whig, owns 95% of WQEM-TV-AM-FM, Quincy, IL-Hannibal, MO; 100% of WSJV(TV), Elkhart-South Bend, IN; KTTC(TV), Rochester, MN; WVVA(TV), Bluefield, WV; New Jersey Herald, Newton, NJ. **Executives:** Thomas A. Oakley, pres.; Rich Herbst, v.p. & gen. mgr.; Ben Stewart, v.p., television sales; Leo Henning, radio station mgr.; Judy Groves, radio sales manager.

Ownership: Quincy Newspapers Inc.

Represented (legal) by Wilkinson, Barker, Knauer & Quinn.

Represented (engineering) by Lohnes & Culver.

Represented (sales) by Blair Television; Banner Radio.

**RED RIVER BROADCAST CORP.**—5000 Normandale Rd., Minneapolis, MN 55436. Stations: KVRN(TV), Fargo, ND; KNRR(TV), Pembina, ND; KBRR(TV), Thief River Falls, MN. Ownership: Curtis Squire Inc. CSI ownership: Myron Kunin, pres., 57%; James, Andrew, David & William Kunin, 43%.

**REITEN TELEVISION**—3425 S. Broadway, Minot, ND 58701. Phone: 701-852-2140. Owns KXMC-TV, Minot; KXMB-TV, Bismarck; KXMA-TV, Dickinson; KXMD-TV, Williston; KCJB & KHHT(FM), Minot, all ND. **Executive:** Chester Reiten, pres.

Ownership: Chester Reiten & family.

Represented (legal) by Fisher, Wayland, Cooper & Leader.

Represented (sales) by Seltel Inc.

**RELIANCE GROUP INC.**—See Telemundo Group Inc.

**RET LAW ENTERPRISES INC.**—Box 5455, Fresno, CA 93755. Phone: 209-222-2411. Owns KJEO(TV), Fresno; KMST(TV), Monterey, CA; KIMA-TV, Yakima, WA; KEPR-TV, Pasco, WA; KLEW-TV, Lewiston, ID. **Executives:** Lillian B. Disney, co-chmn.; Sharon Disney Lund, co-chmn.; Diane Disney Miller, pres.; Joseph C. Drilling, v.p., broadcasting.

Ownership: Lillian B. Disney & Sharon Disney Lund, co-chmn., 30% each; Diane Disney Miller, pres., 24%; Diane Disney Miller, trustee for Christopher Miller & Joanne Miller Runear, 16%.

Represented (legal) by Wiley, Rein & Fielding.

Represented (engineering) by Hammett & Edison Inc.

Represented (sales) by Petry Television Inc. (KJEO & KMST); Seltel Inc. (KIMA-TV, KEPR-TV & KLEW-TV).

**WILLIAM S. REYNER JR.**—See Smith Broadcasting Group Inc.

**RKO GENERAL INC. (Subsidiary of GenCorp.)**—1440 Broadway, New York, NY 10018. Phone: 212-642-4000. Owns WOR(AM) & WRKS(FM), New York, NY; WRKO(AM) & WROR(FM), Boston, MA; KHJ-TV & KRTH-AM-FM, Los Angeles, CA; WHBQ-TV-AM, Memphis, TN; WGMS-AM-FM, Bethesda, MD-Washington, DC; KFRC(AM), San Francisco, CA; WAXY(FM), Fort Lauderdale, FL; WFYR(FM), Chicago, IL. **Corporate Officers:** Pat Servodidio, pres.; Jerry Lyman, pres., radio. **Television Division:** O. Alex Bonner, v.p. & gen. mgr., WHBQ-TV; Chuck Velona, v.p. & gen. mgr., KHJ-TV. **Note:** Sale of KHJ-TV, Los Angeles pending. Ownership: GenCorp.

Represented (legal) by Wilmer, Cutler & Pickering; Pierson, Ball & Dowd.

Represented (sales) by Blair Television; Harrington, Righter & Parsons Inc.

**GERALD J. ROBINSON**—2250 Seymour Ave., Cincinnati, OH 45212. Owns WYZZ-TV, Bloomington, IL; WSMH(TV), Flint, MI; holds CP for WMCC, Ch. 23, Marion, IN.

**PETER RYDELL**—See Craig Fox Group.

**SAINTE LTD.**—Box 4159, Modesto, CA 95352-4159. Phone: 209-523-0777. Owns KCSO(TV), Modesto, CA; KREN-TV, Reno, NV; K07TA, LPTV, Santa Maria, CA; K09UF, LPTV, Morro Bay, CA; permittees for KBCTP(TV), Paradise, CA & K22AV, LPTV, Westwood, CA. **Executives:** Chester Smith & Naomi L. Smith, general partners. Ownership: Chester & Naomi Smith, gen. partners, 54%; Sainte Network Corp., gen. partner, 1%; Enoch S. Christofferson, trustee, 18%; Lena M. Smith, 5%; Trude P. Davis, 5%; Bernard Hennings, 6%; Albert J. Chance & J. Wilmar Jensen, 5.5% each. Represented (legal) by Fletcher, Heald & Hildreth.

Represented (engineering) by Cecil Lynch.

Represented (sales) by Univision Television Network.

**SARKES TARZIAN INC.**—See Tarzian.

**RAYMOND G. SCHINDLER GROUP**—c/o Sage Bcstg. Corp., 406 S. Irving, San Angelo, TX 76903. Owns KIDY(TV), San Angelo, TX; KVLG(AM) & KMUZ(FM), La Grange, TX; CP for KABB, Ch. 29, San Antonio, TX; Ch. 48, Galveston, TX. **Executives:** Raymond G. Schindler, pres.; Paris Schindler, v.p.; Bill Carter, v.p.-secy.; Jo Edgell, v.p. Represented (legal) by Schnader, Harrison, Segal & Lewis. Represented (engineering) by Jules Cohen & Associates. Represented (sales) by Seltel Inc.

**SCHURZ COMMUNICATIONS INC.**—223 W. Colfax Ave., South Bend, IN 46626. Phone: 219-287-1001. Owns & operates WSBT-TV-AM & WNSN(FM), South Bend, IN; WDBJ(TV), Roanoke, VA; WAGT(TV), Augusta, GA; KYTV, Springfield, MO; has multiple cable holdings. For newspaper interests, see Newspaper Ownership of TV Stations. **Executives:** Franklin D. Schurz Jr., pres.-treas.; James G. Young Jr., chief financial exec.; Mary Schurz, secy.; Anne G. Strantz, asst. secy.-treas.

Represented (legal) by Hogan & Hartson.

Represented (engineering) by David Steel & Associates; Moffet, Larson & Johnson, P.C.; Jules Cohen & Associates.

Represented (sales) by Katz Television; Harrington, Righter & Parsons Inc.; Blair Television.

**SCI TELEVISION INC.**—12000 Biscayne Blvd., Box 61-8000, Miami, FL 33261-8000. Phone: 305-899-1000. Stations: KCSTV, San Diego, CA; WAGA-TV, Atlanta, GA; WSBK-TV, Boston, MA; WJBK-TV, Detroit, MI; WJW-TV, Cleveland, OH; WITI-TV, Milwaukee, WI.

Ownership: Gillett Communications, 51%; Kohberg Kravis & Roberts & Co., 49%. **Note:** See Gillett listing for other interests.

Represented (sales) by Storer Television Sales Inc.

Washington office: 1220 19th St. NW 20036. Phone: 202-296-5070.

**SCRIPPS-HOWARD BROADCASTING CO.**—1100 Central Trust Tower, Cincinnati, OH 45202. Phone: 513-977-3000. Stations: WEWS(TV), Cleveland; WCPO-TV, Cincinnati, OH; WPTV, West Palm Beach, FL; WMC-TV-AM-FM, Memphis, TN; KJRH(TV), Tulsa, OK; KSHB-TV, Kansas City, MO; KNXV-TV, Phoenix, AZ; WXYZ-TV, Detroit, MI; WFTS(TV), Tampa, FL; WBSB(FM), Baltimore, MD; KUPL-AM-FM, Portland, OR. **Executives:** Jack R. Howard, chmn. (200 Park Ave., New York, NY 10166); Donald L. Perris, pres. (3001 Euclid Ave., Cleveland, OH 44115); Al Schottelkotte, sr. v.p.; Richard J. Janssen, v.p.; William J. Brooks, v.p.; James E. Smith, v.p., sales; Jeanne Findlater, v.p.; F. Ben Hevel, v.p.; Warren P. Happel, v.p., engineering; Bob J. Wormington, v.p.; James H. Knight, v.p.; Ron Klayman, v.p.; Stuart B. Powell, v.p.; D. J. Castellini, secy.-treas.

Represented (legal) by Baker & Hostetler.

Represented (sales) by Blair Television.

**SEAWAY COMMUNICATIONS INC.**—Box 858, Rhinelander, WI 54501. Phone: 715-369-4700. Owns WJFW-TV, Rhinelander-Wausau, WI; WVII-TV, Bangor, ME. **Executives:** Dr. James Buckner, chmn.; Dr. Henry Wiggins, vice chmn. Ownership: Dr. James L. Buckner, chmn., 2%; Dr. Henry Wiggins Jr., vice chmn., 5%; John W. Swain, pres., 9.6%; Herbert Harris, secy., 1.1%; Khmalow Beard Jr., treas., 1.9%; Marion D. Earles, 4.6%; Dr. Roger M. Berkley, 3.6%, others, none with as much as 3%. Represented (legal) by Mullin, Rhyne, Emmons & Topel. Represented (sales) by Seltel Inc.

**SHAMROCK BROADCASTING INC.**—4444 Lakeside Dr., Burbank, CA 91505. Phone: 818-845-4444. Owns WTVQ-TV, Lexington, KY; KTAB-TV, Abilene, TX; KUDL(FM), Kansas City, KS; WFOX(FM), Gainesville (Atlanta), GA; KMGC(FM), Dallas, TX; KABL-AM-FM, Oakland-San Francisco, CA; KXKL-AM-FM, Denver, CO; WCXI & WWWW(FM), Detroit, MI; KXRX(FM), Seattle, WA; WTKN & WWSW-FM, Pittsburgh, PA; WHB(AM), Kansas City, MO; KZFX-FM, Lake Jackson (Houston), TX & is buying KXXV(TV), Waco, TX. **Executives:** Roy E. Disney, chmn.; Stanley P. Gold, pres. & chief exec. officer; James R. Mixon, exec. v.p. & chief operating officer; Karen K. Merrell, v.p., administration; William Clark, pres., radio div.

Ownership: Roy E. Disney family.

Represented (legal) by Leventhal, Senter & Lerman.

Represented (engineering) by Hammett & Edison Inc.

**RICHARD E. SHIVELY**—c/o North Platte Television Inc., Box 749, North Platte, NE 69101. Owns 90% of KNOP-TV, North Platte; 28.6% of WXMI(TV), Grand Rapids, MI. Represented (sales) by Adam Young Inc.

**SILVER KING BROADCASTING**—1529 U.S. 19 S, Clearwater, FL 33546. Owns WHSH(TV), Marlborough, MA; WHSE(TV), Newark, NJ; WHSI(TV), Smithtown, NY; KHSC(TV), Ontario, CA; WEHS(TV), Aurora, IL; WHSW(TV), Baltimore, MD; WHSP(TV), Vineland, NJ; WQHS(TV), Cleveland, OH; KHS(TV), Alvin, TX; KHXS(TV), Irving, TX; KHSP(TV), Salem, OR & is buying KPSTFV, Ch. 66, Vallejo, CA. **Executives:** Roy M. Speer, chmn.; Lowell W. Paxson, pres.; Joseph A. Connolly, v.p.-treas.; Nando DiFilippio Jr., gen. counsel.; Ron Craig, dir., engineering; Scott Campbell, dir., sales. Ownership: Home Shopping Network, 100%. HSN ownership: Roy M. Speer, chmn., 9.9%; Lowell W. Paxson, pres., 39.5%; remainder publicly held.

**DONALD M. SIMMONS**—See Howard Green Group.

**SJL BROADCAST MANAGEMENT CORP.**—3203 3rd Ave. N., Box 2557, Billings, MT 59103. Phone: 406-256-0705. Stations: KTVQ(TV), Billings; WKFT(TV), Fayetteville, NC; 72% of WSTM-TV, Syracuse, NY; 35.294% of WGRZ-TV, Buffalo, NY. **Executives:** George D. Lilly, pres.-treas.-dir.; David McCurdy, v.p.-secy.; Pamela D. Heilman, asst. secy. Ownership: George D. Lilly, 100%. Represented (legal) by Hogan & Hartson.

## Group Stations

**SMITH BROADCASTING GROUP INC.**—211 Townsend, Birmingham, MI 48009. Phone: 313-642-2208. Florida office: 3839 4th St. N, Suite 420, St. Petersburg 33703. Phone: 813-821-7900. Stations: KEYTTV, Santa Barbara, CA; WETM-TV, Elmira, NY; WWPC-TV, Altoona, PA; WHTM-TV, Harrisburg, PA & WWPC-TV, Johnstown, PA. Principals also have interest in WGRZ-TV, Buffalo, NY. **Executives:** Robert N. Smith, pres.-treas.; David Fitz, exec. v.p.; William S. Reyner Jr., v.p.-secy. Ownership: Robert N. Smith, William S. Reyner Jr., David Fitz & venture capital investment group. Represented (legal) by Hogan & Hartson. Represented (engineering) by Jules Cohen & Associates. Represented (sales) by Katz Television; Harrington, Righter & Parsons Inc.

**WILLIAM B. SMULLIN**—See California-Oregon Broadcasting Co.

**SOUTHWEST MULTIMEDIA CORP.**—6100 Corporate Dr., Suite 500, Houston, TX 77036. Phone: 713-988-3939. Stations: KVEO(TV), Brownsville, TX; KPEJ(TV), Odessa, TX; KMSS-TV, Shreveport, LA; 80% of KWKT, CP for Ch. 44, Waco, TX. **Executives:** Billy B. Goldberg, chmn.; Lester Kamin, pres.; J. Daniel Sullivan, exec. v.p.; Hazel Arnold, v.p.-secy.-treas. Ownership: Billy B. Goldberg, chmn., 75%; Lester Kamin, pres., 14.6%; Hazel Y. Arnold, secy., 4.9%; Sheldon Weisfeld, 3.75%; 13 others with less than 1% each. Represented (legal) by Wilner & Scheiner. Represented (engineering) by Andrus & Associates. Represented (sales) by Seltel Inc.; Independent TV Sales.

**SPANISH INTERNATIONAL COMMUNICATIONS CORP.**—460 W. 42nd St., New York, NY 10036. Phone: 212-502-1300. Owns & operates KMEX-TV, Los Angeles, CA; KFTV, Hanford (Fresno), CA; KWEX-TV, San Antonio, TX; WLTW, Miami, FL & WXTV, Paterson, NJ-New York, NY; low-power stations K30AK, Austin, TX; K41AI, Denver, CO; translators K39AB, Bakersfield, CA; W47AD, Hartford, CT; W35AB, Philadelphia, PA. Irvine O. Hackaday Jr., pres. & chief exec. officer; Charles W. Koester, exec. v.p.; Robert J. Druter, exec. v.p.; Charles J. Egan, v.p.; Andrew Goldman, v.p., business affairs; George Blank, v.p., finance. Ownership: Hallmark Cards, 75%; First Chicago Venture Capital, 25%. **Note:** Change of name to The LatCom Group Inc. pending. Represented (legal) by Leventhal, Senter & Lerman. Represented (engineering) by Jules Cohen & Associates. Represented (sales) by Univision Television Network.

**SPARTAN RADIOCASTING INC.**—Box 1717, Spartanburg, SC 29304. Phone: 803-576-7777. Stations: WSPA-TV-AM-FM, Greenville-Spartanburg, SC-Asheville, NC; KIMT(TV), Mason City, IA; WBTW(TV), Florence, SC; WTWA(AM), Thomson, GA. **Executives:** Walter J. Brown, pres.; Nick Evans, exec. v.p.; Boyd Bunting, secy.-treas. Ownership: Walter J. Brown, 58%; over 50 others. Represented (legal) by Covington & Burling. Represented (engineering) by A. D. Ring & Associates. Represented (sales) by Blair Television.

**STANDARD COMMUNICATIONS INC.**—2185 South 3600 West, Salt Lake City, UT 84119. Phone: 801-973-3000. Stations: KUTV, Salt Lake City, UT; Kansas State Network which owns & operates KSNW, Wichita; KSNB, Garden City; KSNB, Great Bend; KSNB, Topeka, all KS; KSNK, McCook, NE-Oberlin, KS. For other interests, see Newspaper Ownership of TV Stations. **Executive:** George C. Hatch, pres., KUTV. Ownership: The Standard Corp., 80%; Communications Investment Corp., 20%. The Standard Corp. is owned by the Glassmann & Hatch families. CIC is owned by George C. & Wilda Gene Hatch who also own KALL(AM) & KLCY-FM, Salt Lake City; KUPI & KPQI-FM, Idaho Falls, ID; KVEL-AM-FM, Vernal, UT & are affiliated with KGEM & KJOT(FM), Boise, ID. Represented (legal) by Haley, Bader & Potts. Represented (sales) by Katz Television.

**STAUFFER COMMUNICATIONS INC.**—Box 119, Topeka, KS 66601. Phone: 913-272-3456. Stations: WIBW-TV-AM-FM, Topeka, KS; KCOY-TV, Santa Maria, CA; KMIZ(TV), Columbia, MO; KGWN-TV, Cheyenne, WY; KTVS(TV), Sterling, CO; KSTF(TV), Scottsbluff, NE; KGWC-TV, Casper, WY; KGWR-TV, Rock Springs, WY; KGWL-TV, Lander-Riverton, WY; KRNT & KRNQ(FM), Des Moines, IA; KGFF(AM), Shawnee, OK; KGNC-AM-FM, Amarillo, TX. Stauffer also owns Kansas City Royals Radio Network, Kansas City, MO; Wildcat Sports Network, Kansas Agricultural Network, Kansas Information Network, Topeka, KS. For other interests, see Newspaper Ownership of TV Stations. **Executive:** Jerry Holley, v.p., broadcasting. Ownership: Stanley H. Stauffer, chmn.; John Stauffer, pres. Represented (legal) by Dow, Lohnes & Albertson. Represented (sales) by Blair Television; Katz Television; Katz Radio.

**STORER COMMUNICATIONS INC.**—See SCI Television Inc.

**SUDBRINK BROADCASTING**—100 Australian Ave., Suite 104, West Palm Beach, FL 33406. Stations: WCEE(TV), Mount Vernon, IL; WVRN-TV, Richmond VA; WNAC-TV, Providence, RI; CP for WAWA-TV, Rome, GA; KJIM(AM), Thornton, CO; WBIX(AM), Jacksonville, FL; KPQI-FM, Honolulu, HI. **Principals:** Robert W. Sudbrink, Marion Sudbrink. Represented (legal) by Haley, Bader & Potts. Represented (engineering) by Lawrence Behr & Associates. Represented (sales) by Seltel Inc.; Independent TV Sales Inc.

**LESTER SUMRALL EVANGELISTIC ASSOCIATION INC.**—Box 12, South Bend, IN 46624. Stations: WHMB-TV, Indianapolis, IN; WHME-TV-FM, South Bend, IN; KWHB(TV), Tulsa, OK; WHKE(TV), Kenosha, WI & KWHE(TV), Honolulu, HI. **Executives (Le Sea Bcstg. Inc.):** Lester Sumrall, chmn.; S. Sumrall, pres.; Louise M. Sumrall, secy.-treas.; Doug Garlinger, dir. of engineering. Represented (legal) by Heron, Burchette, Ruckert & Rothwell.

**TAFT BROADCASTING CO.**—1718 Young St., Cincinnati, OH 45210. Phone: 513-721-1414. Stations: WBRC-TV, Birmingham, AL; WKRC-TV-AM & WKRC(FM), Cincinnati, OH; WTVN-TV-AM & WLWQ(FM), Columbus, OH; WDAF-TV-AM & KYYS(FM), Kansas City, MO; WTSP-TV, St. Petersburg, FL; WGHF-TV, High Point, NC; KTSP-TV, Phoenix, AZ; WKLS-AM-FM, Atlanta, GA; WNDE & WFBO-FM, Indianapolis, IN; WDVF(FM), Pittsburgh, PA; KEX & KKRZ(FM), Portland, OR. **Corporate Officers:** Charles S. Mechem Jr., chmn. of the board; George E. Castrucci, exec. v.p. & chief operations officer; Jack Sander, pres., television group; Carlyle J. Wagner, pres., radio & cable TV; Benjamin Diesbach, v.p., cable TV; Verna M. Meyer, treas. & asst. secy.; Gregory C. Thomas, senior v.p., finance; S. Donald Urban, senior v.p., administration & personnel; Charles D. Lindberg, secy. **Broadcast Group Officers:** Terry H. Schroeder, television business affairs; Gregory Miller, v.p., television operations; James Ary, v.p., engineering, radio; Jerry Kersting, v.p., business affairs, radio & cable; Nicholas J. Miller, v.p., radio research; L. D. Bolton, John Rose, Earl Beall, Charles R. Wing, Larry Anderson, Chris Wheat, Michael Costello, Tom Thon, Perry Frey, John Soller, Mark O. Hubbard, David Crowl, J. Thomas Connolly, David Milner, Robert Schutt, David Boylan, Lawrence Clamage, William Stough, Herndon Hasty, Ed Sander, v.p.s & gen. mgrs. **Note:** Sale of all stations pending.

**TAK COMMUNICATIONS INC.**—1577 Spring Hill Rd., Vienna, VA 22180. Phone: 703-827-6601. WQOW-TV, Eau Claire; WXOW-TV, La Crosse; KWOW-TV, Madison & WAOW-TV, Wausau, WI; KITV, Honolulu; KHVO(TV), Hilo & KMAU(TV), Wailuku, HI; WKIO(FM), Urbana, IL; WUSL(FM), Philadelphia, PA. **Executives:** Sharad Tak, chmn.-treas.; Thomas Hartman, pres.; Ralph W. Hardy Jr., secy. Ownership: Sharad Tak, 100%. Represented (legal) by Dow, Lohnes & Albertson. Represented (sales) by Katz Television.

**SARKES TARZIAN INC.**—Box 62, Bloomington, IN 47402. Phone: 812-332-7251. Stations: WRCB-TV, Chattanooga, TN; KTVN(TV), Reno, NV; WGTC & WTTS(FM), Bloomington; WA-JI(FM), Fort Wayne, IN. **Executives:** Sarkes Tarzian, chmn.; Thomas Tarzian, vice-chmn. & chief exec. officer; Charles Clapham, chief financial officer & treas.; Valerie Tarzian, gen. counsel; Thomas Tolar, pres. & gen. mgr., WRCB-TV; Dennis Siewert, pres. & gen. mgr., KTVN; Dave Nathan, gen. mgr., WTTS & WGTC; Geoffrey Parg, pres. & gen. mgr., WAJI. Ownership: Sarkes Tarzian, chmn., 30.08%; Thomas Tarzian, vice chmn.-pres., 56.83%; Patricia Tarzian, 10.26%; U. of LaVerne, 2.3%. Represented (legal) by Cohn & Marks. Represented (engineering) by Jules Cohen & Associates. Represented (sales) by Katz Television.

**TELEMUNDO GROUP**—1290 Ave. of the Americas, New York, NY 10104. Stations: WNJU-TV, New York-Newark; KVEA(TV), Corona-Los Angeles, CA; WSCV(TV), Fort Lauderdale-Miami, FL; WKQA-TV, San Juan, PR. Ownership: Henry R. Silverman, chmn.-pres.; Lowell C. Freiberg, v.p.-treas.; Reliance Capital Group Ltd. Partnership, 100%. RCGLP ownership: Reliance Group Holdings Inc., 100%. RGHI ownership: Saul P. Steinberg, 43.7%; Robert M. Steinberg, 8.7%; Article III Residuary Trust, Julius Steinberg, 16.4%; remainder publicly held.

**TELEVISION STATION PARTNERS**—7 W. 51st St., 6th Floor, New York, NY 10019-6984. Phone: 212-245-7610. Own WEYI-TV, Saginaw, MI; WRDW-TV, Augusta, GA; WROC-TV, Rochester, NY; WTOV-TV, Steubenville, OH-Wheeling, WV. **Executives:** I. Martin Pompadur, chief exec. officer; Ralph E. Becker, chief operating officer; James C. McCreary, chief financial officer. **Note:** Becker & Pompadur as general partners have interest in Northeastern TV Investors, owner of WBRE-TV, Wilkes-Barre, PA; Toledo TV Investors which owns WNWQ-TV, Toledo, OH. Pompadur has interests in ML Media Partners which owns KATC(TV), Lafayette, LA & WREX-TV, Rockford, IL; is a multiple cable system owner. Ownership: Ralph E. Becker, pres.; I. Martin Pompadur, v.p.-secy.; James McCreary, v.p.-treas.; GP Station Partners, gen. partner; ltd. partners to be named. GP ownership: Martin Pompadur, gen. partner, 54%; Becker Management Corp., gen. partner, 23.143%; Eliot Stein Jr., gen. partner, 8.571%; 1345 Media Corp. & Rothschild Media Inc., 7.143% each. BMC ownership: Ralph E. Becker, pres., 100%. Represented (legal) by Wiley, Rein & Fielding. Represented (sales) by Katz Television; Petry Television.

**TIMES MIRROR CO.**—Times Mirror Square, Los Angeles, CA 90053. Phone: 213-972-3700. Stations: KDFW-TV, Dallas-Fort Worth, TX; KTBC-TV, Austin, TX; WVTM-TV, Birmingham, AL; KTVI(TV), St. Louis, MO; has multiple cable holdings; Times Mirror Videotex Services. For other interests, see Newspaper Ownership of TV Stations. **Executive:** Phillip L. Williams, exec. v.p. Phone: 213-972-3833. Times Mirror Broadcasting, 20 E. Elm St., Greenwich, CT 06830. Phone: 203-625-0550. John J. McCroay, pres.; I. W. Baker, exec. v.p. Represented (legal) by Wilmer, Cutler & Pickering. Represented (sales) by Harrington, Righter & Parsons Inc.

**TRIBUNE BROADCASTING CO.**—435 N. Michigan Ave., No. 1900, Chicago, IL 60611. Phone: 312-222-3333. Stations: Through subsidiaries, owns and operates WPXI-TV-FM, New York; WGN-TV-AM, Chicago, IL; KWGN-TV, Denver, CO; WGNO-TV, New Orleans, LA; WGN(TV), Atlanta, GA; KTLA(TV), Los Angeles, CA; KGNR & KTCT(FM), Sacramento, CA; WICC(AM), Bridgeport, CT. Also owns Tribune Entertainment Co. **Executives:** James C. Dowdle, pres. & chief exec. officer; James L. Ellis, v.p., creative services; Melvyn B. Smith, v.p., programming; George L. Babick, dir., corporate development; Shaun Sheehan, v.p., Washington; Gerald Agema, v.p. & chief financial officer; Otis S. Freeman, dir., engineering; William S. Murray, dir., information systems; Sheldon Cooper, pres. & chief exec., Tribune Entertainment. For other executives, see individual station listings. For other interests, see Newspaper Ownership of TV Stations. Represented (legal) by Isham, Lincoln & Beale; Schnader, Harrison, Segal & Lewis. Represented (sales) by TeleRep Inc. (WPXI-TV, WGN-TV, KWGN-TV, WGNO-TV, KTLA); Petry Television Inc. (WGNX); Christal Co. Washington office: Suite 1000, 1111 19th St. NW 20036.

**TRINITY BROADCASTING NETWORK INC.**—Box A, Santa Ana, CA 92711. Phone: 714-832-2950. Stations: KTBN-TV, Santa Ana-Los Angeles, CA; KPAZ-TV, Phoenix, AZ; WHFT(TV), Miami, FL; KTBO-TV, Oklahoma City, OK; WTBY-TV, Poughkeepsie, NY; WKOL(TV), Richmond, IN; KTBW-TV, Tacoma, WA; WDLI(TV), Canton, OH; KDTX-TV, Dallas, TX; KNAT(TV), Albuquerque, NM; WLXI-TV, Greensboro, NC; KLUJ, Ch. 44 ETV, Harlingen, TX; KITU, Ch. 34 ETV, Beaumont, TX; KETH, Ch. 14 ETV, Houston, TX; holds CP for WCLJ, Ch. 42, Bloomington, IN. **Executives:** Paul F. Crouch, pres.; Norman G. Juggert, secy-treas. Represented (legal) by May & Dunne.

**TRI-STATE CHRISTIAN TV**—Box 1010, Marion, IL 62959. Phone: 618-997-9333. Stations: WTCT(TV), Marion, IL; WAQPTV, Saginaw, MI. **Executives:** Garth Coonce, pres.; Julie Nolan, secy.; Christina M. Coonce, treas.; Victoria M. Clark, asst. secy. Ownership: Non-profit corp. Represented (legal) by Baraff, Koerner, Olender & Hochberg, P.C.

**GUYON TURNER**—See Craig Fox Group.

**TVX BROADCAST GROUP**—5501 Greenwich Rd., Virginia Beach, VA 23462. Phone: 804-499-9800. Owns WTVZ(TV), Norfolk, VA; WLFL-TV, Raleigh/Durham, NC; WNOL-TV, New Orleans, LA; KJTM-TV, Pine Bluff/Little Rock, AR; WCAY-TV, Nashville, TN; WMKW-TV, Memphis, TN; WDCA-TV, Washington, DC; WCIX(TV), Miami, FL; WTAFTV, Philadelphia, PA; KTXA(TV), Fort Worth; KTXH(TV), Houston, TX; KRRT(TV), Kerrville-San Antonio, TX. **Executives:** Tim McDonald, pres. & chief exec. officer; John A. Trinder, exec. v.p. & chief operating officer; F. Gray Kiger, v.p., chief financial officer. Ownership: Timothy S. McDonald, pres., 2.96%; John S. Trinder, exec. v.p., 2.52%; James R. Seaman, v.p., 0.21%; F. Gray Kiger Jr., v.p.-treas., 0.13%; Aubrey E. Loving Jr., secy., 3.99%; William E. Allaun Jr., asst. secy., 3.02%; Richard J. Davis, 3.47%; Herman E. Valentine, 2.93%; Kemmons Wilson, 2.16%; Herbert K. Bangel, 1.91%; Wedge Group, 12.5%. WGI ownership: Issam N. Fares, 100%. Represented (legal) by Kenkel, Barnard & Edmundson. Represented (sales) by Seltel Inc.

**JOSEPH TYDINGS**—c/o WKAB-TV, Box 3236, Montgomery, AL 36193. Has interest in WTXL-TV, Tallahassee, FL; WKAB-TV, Montgomery, AL. Represented (legal) by Finley, Kumble, Wagner, Heine, Underberg, Manley & Casey. Represented (sales) by Petry Television. Washington office: Terrapin Communications, 1120 Connecticut Ave. 20036. Phone: 202-857-4050.

**UNITED BROADCASTING CORP.**—201 W. Third St., Little Rock, AR 72203. Phone: 501-374-4411. Stations: KARK-TV, Little Rock, AR; WTKO-TV, Meridian, MS; KDBC-TV, El Paso, TX. **Executives:** Larry C. Wallace, chmn.; Michael L. Waddington, pres. & chief exec. officer; John J. Flake, secy.; Thomas F. McLarty III, treas. Ownership: Larry C. Wallace, chmn., 47.01%; Michael L. Waddington, pres., 3.86%; John J. Flake & Jerry L. Maulden, 15.03% each; Thomas F. McLarty IV, 14.78%; David J. Jones, 1.7%. Represented (legal) by House, Wallace & Jewell. Represented (sales) by Katz Television.

**UNITED COMMUNICATIONS CORP.**—715 58th St., Kenosha, WI 53141. Phone: 414-657-1000. Stations: KEYC-TV, Mankato, MN; WWNY-TV, Carthage-Watertown, NY. Publishes Kenosha (WI) News; Attleboro (MA) Sun-Chronicle. **Executives:** Howard J. Brown, pres.; Eugene W. Schulte, v.p.-secy. Ownership: Howard J. Brown, pres., 65%; Eugene W. Schulte, v.p.-secy.-treas., 6%; Roger O. Brown, 7.3%; Elizabeth K. Brown, 2.8%; 13 others. Represented (legal) by Wiley, Rein & Fielding. Represented (engineering) by Moffet, Larson & Johnson, P.C. Represented (sales) by Katz Television.

**UNITED TELEVISION INC.**—8501 Wilshire Blvd., Suite 340, Beverly Hills, CA 90211. Phone: 213-854-0426. Stations: KMSP-TV, Minneapolis-St. Paul, MN; KTVX(TV), Salt Lake City, UT; KMOL-TV, San Antonio, TX; KBHK-TV, San Francisco, CA; KUTP(TV), Phoenix, AZ. **Executives:** Evan Thompson, pres. & chief operating officer; Garth Lindsey, exec. v.p. & chief financial officer; Tom Muir, treas. & controller; Laurey J. Barnett, v.p., dir. of programming. **Note:** Chris-Craft Industries (see listing) owns over 50% of United Television. Represented (legal) by Hogan & Hartson.

**VIACOM BROADCASTING INC.**—1211 Ave. of the Americas, New York, NY 10036. Phone: 212-575-5175. Owns or through affiliates operates WVIT(TV), New Britain-Hartford-New Haven, CT; KSLA-TV, Shreveport, LA; WNYT(TV), Albany, NY; KMOV(TV), St. Louis, MO; WHEC-TV, Rochester, NY; WLAK(FM), Chicago, IL; WMZQ-AM-FM, Arlington, VA-Washington, DC; WLTW(FM), New York, NY; WVRV-AM-FM, Memphis, TN; KIKK-AM-FM, Pasadena-Houston, TX; KNBQ(FM), Tacoma, WA. **Executives:** Paul M. Hughes, pres.; Francis Brady, pres., Viacom TV Group & sr. v.p.; Viacom Broadcast Group; William Figenshu, pres., Viacom Radio; Kevin Becraft, v.p., human resources; Michael Keslo, v.p., finance. V.P.s & Gen. Mgrs.: Francis P. Brady, WVIT; Dan Bates, KSLA-TV; Donald D. Perry, WNYT; Arnold Klinsky, WHEC-TV; Michael Murphy, WLAK; Frank Byrne, WMZQ-AM-FM; George Wolfson, WLTW; Terry Wood, WVRV-AM-FM; Nick Trigony, KIKK-AM-FM. Viacom Broadcasting is a subsidiary of Viacom Inc. which is a program producer, syndicator & a multiple cable system operator. Ownership: National Amusements Inc., 100%. NA ownership: Sumner M. Redstone, pres., 66%; Ira Korff, v.p.; Jerome Magner, treas.; Shari Eilin Redstone Trust & Brent Dale Redstone Trust, 16.6%. Represented (sales) by TeleRep Inc.

**WABASH VALLEY BROADCASTING CORP.**—9100 Keystone Crossing, Suite 725, Indianapolis, IN 46240. Phone: 317-844-7484. Stations: WTHI-TV, Terre Haute, IN; WFTX(TV), Cape Coral, FL; WOGX(TV), Ocala-Gainesville, FL. Ownership: George Christopher Duffy, pres.; John Newcomb, v.p.; Mary H. George, v.p.;

Gloria Novatney, secy.; Jack R. Snyder, asst. secy.; Mary F. Hulman, 42.2%; Merchants National Bank of Indianapolis & Jack R. Snyder, co-trustees for Anton Hulman Jr., 40.6%; Jack R. Snyder & Merchants National Bank as co-trustees for Grace Hulman Descendants Trust, 17.2%. Represented (legal) by Dow, Lohnes & Albertson.

**WATERMAN BROADCASTING CORP.**—Box 627, Worcester, MA 01613. Stations: WBBH-TV, Fort Myers, FL; WVIR-TV, Charlottesville, VA; KTS& & KTFM(FM), San Antonio, TX. Ownership: Bernard E. Waterman, pres., 90%; Edith B. Waterman, secy.-treas., 10%. Represented (legal) by Cohn & Marks. Represented (engineering) by Cohen & Dippell. Represented (sales) by Katz Television.

**WASHINGTON POST CO.**—See Post-Newsweek Stations.

**WBNS-TV INC.**—Box 1010, Columbus, OH 43216. Phone: 614-460-3700. Owns WBNS-AM-FM-TV, Columbus, OH. WBNS-TV Inc. is owned by Dispatch Printing Co., publisher of Columbus Dispatch, John F. Wolfe, pres. & publisher. The Dispatch Printing Co. also owns WTHR(TV), Indianapolis, IN. **WBNS-TV executive:** Gene D'Angelo, pres. Represented (legal) by Crowell & Moring. Represented (engineering) by David Steel & Associates. Represented (sales) by Blair Television.

**WESTINGHOUSE BROADCASTING**—See Group W.

**IAN N. WHEELER**—See Family Group Ltd.

**WILLIAMS COMMUNICATIONS**—See Great Trails Broadcasting Corp.

**RALPH C. WILSON JR.**—Box 36, San Jose, CA 95109. Phone: 408-298-3636. Stations: WW\*TV, Cadillac- Traverse City & WWUP-TV, Sault Ste. Marie, MI; KICU-TV, San Jose, CA; KCIT(TV), Amarillo, TX; WEVV(TV), Evansville, IN. **Executives:** Ralph C. Wilson Jr., chmn.; William R. Hirshey, pres. Represented (legal) by Leventhal, Senter & Lerman. Represented (sales) by Seltel Inc.

**W. RUSSELL WITHERS JR.**—Box 1508, Mount Vernon, IL 62864. Phone: 618-242-3500. Owns KREX-TV, Grand Junction; KREY-TV, Montrose; KREG-TV, Glenwood Springs & KREZ-TV, Durango, CO; WDTV, Clarksburg-Weston, WV; KAPE & KGMO(FM), Cape Girardeau, MO; KOKX-AM-FM, Keokuk, IA; WMIX-AM-FM, Mount Vernon, IL; WMLA(AM), Normal & WMLA(FM), Leroy, IL. Represented (legal) by Gardner, Carton & Douglas. Represented (engineering) by Silliman & Silliman. Represented (sales) by Katz Television.

**CHARLES WOODS**—Box 1089, Dothan, AL 36302. Phone: 205-792-3195. Owns WTVY(TV) & WTVY-FM, Dothan; WTVW(TV), Evansville, IN; KARD(TV), West Monroe, LA; KLBK-TV, Lubbock, TX; KDEB-TV, Springfield, MO; WAYE(AM), Birmingham, AL; WACV(AM), Montgomery, AL; KZZQ(FM), Amarillo, TX; KJZB(FM), Laredo, TX. Woods also has LPTV holdings. **Executive:** Charles Woods, pres.-treas. Represented (legal) by Kenkel, Barnard & Edmundson. Represented (engineering) by Cohen & Dippell. Represented (sales) by Seltel Inc.

**WOOSTER REPUBLICAN PRINTING CO.**—202 E. Liberty St., Wooster, OH 44691. MDM Broadcasting stations: KFBB-TV, Great Falls, MT; KULR-TV, Billings, MT; KAAL(TV), Austin, MN; KTWO-TV, Casper, WY; permittee of KKTU(TV), Cheyenne, WY. Wooster stations: WWST(AM) & WQKT(FM), Wooster, OH; WRAD & WRIB(FM), Roanoke, VA; WTBO & WKGO(FM), Cumberland, MD; WMMZ(FM), Ocala, FL. Also owns cable television systems & newspaper publishing companies. Ownership: Albert E. Dix, pres.; Robert C. Dix Jr., v.p.-secy. & MDM pres.; Gordon C. Dix II, v.p.-treas.; R. Victor Dix & David E. Dix, v.p.s, 20% each. Represented (legal) by Baker & Hostetter. Represented (engineering) by Hammett & Edison (KTWO-TV, KULR-TV & KKTU). Represented (sales) by Katz Television (KFBB-TV, KULR-TV, KTWO-TV & KKTU); Blair Television (KAAL).

**WTMJ INC.**—720 E. Capitol Dr., Milwaukee, WI 53201. Phone: 414-332-9611. Stations: WTMJ-TV-AM & WKT(FM), Milwaukee; WSYM-TV, Lansing, MI; KTNV-TV, Las Vegas, NV; WSAU & WIFC(FM), Wausau, WI. **Executive:** Steven Smith, pres. Ownership: The Journal Co., 100%. Represented (legal) by Hogan & Hartson; Crowell & Moring. Represented (engineering) by Hammett & Edison Inc. Represented (sales) by MMT Sales Inc.; Petry Television; The Christal Co.

**WTWV INC.**—Box 350, Tupelo, MS 38801. Phone: 601-842-7620. Owns WTV(A)TV, Tupelo; WTVX(TV), Fort Pierce-Vero Beach, FL. Ownership: Frank K. Spain, 35%; Margaret H. Spain, 35%; Letha M. Spain, 20%; Perrin Purvis, 10%. Represented (legal) by Haley, Bader & Potts. Represented (sales) by Katz Television.

**YOUNG BROADCASTING INC.**—Three East 54th St., New York, NY 10022. Phone: 212-688-5100. Stations: WLNS-TV, Lansing, MI; WKBT(TV), La Crosse, WI. Ownership: Vincent Young, chmn., 33.33%; Adam Young, treas., 66.67%. Represented (legal) by Wiley, Rein & Fielding. Represented (sales) by Adam Young Inc.

# Newspaper Ownership of Television Stations

Including Interlocking Ownerships, in Whole or Part

**ALLBRITTON COMMUNICATIONS CO.**—Publishes the Westfield Evening News, MA; Wallace Pennysaver, Westfield, MA. For broadcasting interests, see Group Ownership of TV Stations. Represented (legal) by Hogan & Hartson.

**BATON ROUGE ADVOCATE AND STATE-TIMES**—WBRZ(TV), WJBO & WFMT(FM), Baton Rouge; KRGV-TV, Westlaco, TX.

**BERGEN EVENING RECORD**—Macromedia Inc. which owns the Bergen Record also owns Gateway Communications Inc., licensee of WBNG-TV, Binghamton, NY; WTAJ-TV, Altoona, PA; WLYH-TV, Lancaster-Lebanon, PA; WOWK-TV, Huntington, WV; News Tribune, Woodbridge, NJ. See also Gateway Communications Inc. under Group Ownership of TV Stations.

**BLADE COMMUNICATIONS INC.**—Publishes Monterey Peninsula Herald, CA; Toledo Blade, OH; Pittsburgh Post-Gazette, PA. Owns WLFH-TV, Lafayette, IN; WLIO(TV), Lima, OH; WDRB-TV, Louisville, KY; KTRV(TV), Nampa, ID. Blade Communications is a multiple cable system operator.

**CAPITAL CITIES/ABC COMMUNICATIONS INC.**—Publishes The Kansas City Star/Times, Kansas City, MO; The Oakland Press, Pontiac, MI; News-Democrat, Belleville, IL; Highland News Leader, Highland, IL; The Wilkes-Barre Times Leader, Wilkes-Barre, PA; Shore Line Newspapers, Guilford, CT; The Arlington Citizen-Journal, Arlington, Fort Worth Star-Telegram, Fort Worth, TX; Albany Democrat-Herald; The Daily Tidings, Ashland; Gresham Outlook; Newport News-Times; Springfield News; Cottage Grove Sentinel; Lebanon Express; Sandy Post; Stamp Collector & Stamp Wholesaler, Albany, OR. Pennypower Shopping News, Wichita & Topeka, KS; Springfield, MO; Pennysaver, Orange, Riverside & San Diego Counties, Sacramento & Stockton, CA; Little Nickel Want Ads, Seattle-Tacoma, WA & Portland, OR. Also owns Fairchild Publications which publishes business papers (see Book & Periodical Publishing Firms with TV Station Ownership). For broadcasting interests, see Group Ownership of TV Stations.

**CEDAR RAPIDS GAZETTE**—KCRG-TV-AM, Cedar Rapids-Waterloo, IA.

**COLUMBUS COMMERCIAL DISPATCH**—Publisher Birney Imes Jr. and family own WCBI-TV-AM, Columbus, MS. Mr. Imes owns WROX, Clarksdale, MS. Imes & others also own WBOY-TV, Clarksburg, WV; WMUR-TV, Manchester, NH.

**COLUMBUS DISPATCH**—WBNS-TV, Columbus, OH; WTHR (TV), Indianapolis, IN.

**COX ENTERPRISES INC.**—Publishes The Mesa Tribune, Tempe Daily News, The Yuma Daily Sun, The Chandler Arizonan, AZ; The Daily Sentinel, Grand Junction, CO; The Miami News, Palm Beach Daily News, The Post, West Palm Beach, The Evening Times, FL; The Atlanta Journal; The Atlanta Constitution, GA; Dayton Daily News & Journal Herald, Springfield News-Sun, OH; Austin American Statesman, The Longview Daily News; Longview Morning Journal, The Lufkin Daily News, The Orange Leader, Port Arthur News, Waco Tribune-Herald, TX. Also publishes Palm Beach Life Magazine, FL. For Cox Bcstg. Div., see Group Ownership of TV Stations. Represented (legal) by Dow, Lohnes & Albertson. Washington Bureau: Suite 10000, 2000 Pennsylvania Ave. NW 20006. Phone: 202-331-0900. Andrew J. Glass, bureau chief.

**DALLAS MORNING NEWS**—Wholly owned subsidiary of A. H. Belo Corp. which also owns WFAA-TV, Dallas; KHOU-TV, Houston, TX; KOTV(TV), Tulsa, OK; KXTV(TV), Sacramento, CA; WVEC-TV, Hampton-Norfolk, VA & Dallas-Fort Worth Suburban Newspapers, publisher of 7 community newspapers. Also publishes biennially Texas Almanac. Represented (legal) by Dow, Lohnes & Albertson.

**DONREY MEDIA GROUP**—Publishes dailies Fort Smith Southwest Times Record, Northwest Arkansas Morning News (Rogers), Springdale News, AR; Chico Enterprise-Record, Lompoc Record, Ontario Daily Report, Pomona Progress Bulletin, Red Bluff Daily News, Redlands Daily Facts, Ukiah Daily Journal, Vallejo Times-Herald, Woodland/Davis Daily Democrat, CA; Hawaii Tribune-Herald (Hilo), West Hawaii Today (Kailua-Kona), HI; Washington Times-Herald, IN; Clinton Herald, Oskaloosa Herald, IA; Glasgow Daily Times, KY; Picayune Item, MS; Moberly Monitor-Index, MO; Nevada Appeal (Carson City), Ely Daily Times, Las Vegas Review-Journal, NV; Alamogordo Daily News, NM; Minot Daily News, ND; Altus Times, Bartlesville Examiner-Enterprise, Blackwell Journal-Tribune, Chickasha Daily Express, Durant Daily Democrat, Frederick Daily Leader, Guthrie Daily Leader, Guyton Daily Herald, Henryetta Daily Free-Lance, Holdenville Daily News, Norman Transcript, Okmulgee Daily Times, Pauls Valley Daily Democrat, Pawhuska Journal-Capital, Wewoka Daily Times, OK; Columbia Daily Herald, TN; Athen's Daily Review, Borgers News-Herald, Cleburne Times-Review, Gainesville Daily Register, Jacksonville Daily Progress, Kilgore News Herald, Sherman Democrat, Sweetwater Reporter, Weatherford Democrat, TX; Aberdeen Daily World, Auburn Daily Globe News, Kent Daily News Journal, Renton Daily Record Chronicle, WA. Donrey broadcast holdings are: KOLO-TV, Reno, NV; KBR5(AM), Springdale, AR; KLDR-FM, Delta, CO; KEXO(AM), Grand Junction, CO. Donrey also has cable TV systems in AR, CA & OK, 50% interest in Kilgore, TX cable system & 12 outdoor advertising companies.

**EVENING POST PUBLISHING CO.**—Publishes Charleston News & Courier, Charleston Evening Post, The Kingstree News, The Georgetown Times, Aiken Standard, SC; Buenos Aires Herald, Buenos Aires, Argentina. Owns KOAA-TV, Pueblo-Colorado Springs, CO; KIVI(TV), Nampa, ID; KPAX-TV, Missoula; KXLF-TV, Butte & KRTV, Great Falls, MT.

**FARGO FORUM**—WDAY-TV-AM-FM, Fargo; WDAZ-TV, Devils Lake-Grand Forks; KBYM(TV), Bismarck; KMCY(TV) Minot, ND; KMMJ(AM), Grand Island, NE. Also publishes West Central Daily Tribune, Willmar, MN & weeklies Detroit Lakes Tribune, MN; Park Rapids Enterprise, MN.

**FREEDOM NEWSPAPERS INC.**—17666 Fitch, Irvine, CA 92714. Publishes Santa Ana Register, Anaheim Bulletin, LaHabra-Brea Star-Progress, Marysville-Yuba City Appeal-Democrat, Porterville Recorder, Turlock Journal, Victorville Press, CA; Colorado Springs Gazette-Telegraph, CO; Fort Pierce News Tribune, Fort Walton Beach Playground Daily News, Panama City News-Herald, FL; Crawfordville Journal-Review, Seymour Tribune, IN; Greenville Delta Democrat-Times, MS; Columbus Telegram, NE; Clovis News Journal, NM; Burlington Times-News, Gastonia Gazette, Jacksonville News, Kinston Free Press, New Bern Sun-Journal, NC; Bucyrus Telegraph-Forum, Lima News, OH; Huron Daily Plainsman, SD; Brownsville Herald, Harlingen Valley Star, McAllen Monitor, Odessa American, Pampa News, TX. Owns WLNE(TV), Providence, RI-New Bedford, MA; KTVL(TV), Medford, OR; WTVG(TV), Chattanooga, TN; KFDM-TV, Beaumont-Port Arthur, TX; WRGB(TV), Schenectady-Albany, NY.

**GANNETT NEWSPAPERS**—1000 Wilson Blvd., Arlington, VA 22209. USA Today; Tucson Citizen, AZ; Arkansas Gazette, Little Rock, AR; Marin Independent Journal, Indio Daily News, Palm Springs Desert Sun, Salinas Californian, San Bernardino Sun, Stockton Record, Visalia Times-Delta, CA; Fort Collins Coloradoan, CO; Norwich Bulletin, CT; Wilmington Morning News and Evening Journal, DE; Florida Today, Fort Myers News-Press, Pensacola News-Journal, FL; The Times, Gainesville, GA; Agana Pacific Daily News, GU; Honolulu Star-Bulletin, HI; The Idaho Statesman, Boise, ID; Danville Commercial News, Rockford Register Star, IL; Lafayette Journal and Courier, Marion Chronicle-Tribune, Richmond Palladium-Item, IN; The Des Moines Register, Iowa City Press-Citizen, IA; The Coffeyville Journal, KS; Louisville Courier-Journal & Times, KY; Monroe News-Star-World, The Times, Shreveport, LA; Battle Creek Enquirer, Detroit Evening News, Lansing State Journal, Port Huron Times Herald, Sturgis Journal, MI; St. Cloud Daily Times, MN; Jackson Daily News, Hattiesburg American, MS; Springfield News-Leader, MO; Fremont Tribune, NE; The Reno Gazette-Journal, NV; Bridgewater Courier-News, Camden Courier-Post, Millville Daily, Vineland Times Journal, NJ; The New Mexican, Santa Fe, NM; Press and Sun-Bulletin, Binghamton; Elmira Star-Gazette, Ithaca Journal, The Daily Times, Mamaroneck; The Daily Argus, Mount Vernon; The Standard Star, New Rochelle; El Diario-La Prensa, New York; Niagara Gazette, Niagara Falls; Nyack-Rockland Journal-News, Ossining Citizen Register, Peekskill Star, Port Chester Daily Item, Poughkeepsie Journal, Democrat and Chronicle/Times Union, Rochester; The Saratogian, Saratoga Springs; The Daily News, Tarrytown; The Daily Press and The Observer-Dispatch, Utica; The Reporter Dispatch, White Plains; The Herald Statesman, Yonkers, NY; Chilliocothe Gazette, Cincinnati Enquirer, Marietta Times, Fremont News-Messenger, Port Clinton News-Herald, OH; Muskogee Daily Phoenix and Times-Democrat, OK; Statesman-Journal, Salem, OR; Chambersburg Public Opinion, The Reporter, Lansdale; Valley News Dispatch, Tarentum, PA; Sioux Falls Argus-Leader, SD; Jackson Sun, Nashville Tennessean, TN; El Paso Times, TX; The Burlington Free Press, VT; Daily News, St. Thomas, VI; Bellingham Herald, The Olympian, WA; Huntington Herald-Dispatch, WV; Green Bay Press-Gazette, Wausau Daily Herald, WI. For Gannett stations, see Group Ownership of TV Stations.

**GUY GANNETT PUBLISHING CO.**—Publishes Portland Press-Herald, Evening Express, Maine Sunday Telegram, Augusta Kennebec Journal and Central Maine Sentinel, ME. Gannett also owns WGME-TV, Portland, ME; WGGB-TV, Springfield, MA; KGAN(TV), Cedar Rapids, IA; WICS(TV), Springfield, IL; WINZ-AM-FM, Miami, FL; WKIS(AM) Orlando & WSSP(FM), Cocoa Beach, FL.

**GRAY COMMUNICATIONS SYSTEMS INC.**—Publishes The Albany Herald, GA; owns WALB-TV, Albany, GA; WJHG-TV, Panama City, FL & KTVE(TV), El Dorado, AR-Monroe, LA. Represented (legal) by Schnader, Harrison, Segal & Lewis.

**HARTE-HANKS COMMUNICATIONS INC.**—Publishes Daily Transcript, Dedham, MA; The News-Tribune, Waltham, MA; Middlesex News, Framingham, MA; Anderson Independent-Mail, SC; Abilene Reporter-News, Bryan-College Station Eagle, Corpus Christi Caller-Times, Denison Herald, Greenville Herald-Banner, Lewisville Daily Leader, Paris News, Plano Star-Courier, San Angelo Standard-Times, Wichita Falls Record-News, Wichita Falls Times, TX; weekly publications in MA & TX. For other interests, see Group Ownership of TV Stations. Represented (legal) by Arnold & Porter. Represented (sales) by Landon Associates Inc. Washington Bureau: 805 National Press Bldg. 20045. Phone: 202-628-1585. Jim Craig, bureau chief.

**HEARST NEWSPAPERS**—Publishes Los Angeles Herald-Examiner, San Francisco Examiner and Sunday Examiner & Chronicle, CA; Clearwater Sun, FL; Edwardsville Intelligencer, IL; Huron Daily Tribune, Midland Daily News, MI; Albany Times-Union and Knickerbocker News, NY; Beaumont Enterprise, Houston Chronicle, Laredo Morning Times, Midland Reporter-Telegram, Plainview Daily Herald, San Antonio Light, TX; Seattle Post-Intelligencer, WA; Puck—The Comic Weekly (newspaper supplement); Hearst Feature Service. For Hearst Stations which operate independently, see Group Ownership of TV Stations.

**HICKORY RECORD**—WHKY-TV, Hickory, NC.

**THE HOME NEWS COMPANY**—Publishes New Brunswick Home News, NJ. Owns WEVU(TV), Naples-Fort-Myers, FL; WINE & WRKI(FM), Brookfield, CT; WSWG(AM), Torrington, CT & WKPT-TV-AM & WTFM(FM), Kingsport-Johnson City, TN-Bristol, VA; KWG(AM), Stockton, CA & KWGF(FM), Tracy, CA; KTYD(FM), Santa Barbara, CA; KAQQ & KISC(FM), Spokane, WA.

**HOWARD PUBLICATIONS INC.**—Box 570, Oceanside, CA 92054. Publishes Oceanside Blade-Tribune, San Clemente Sun-Post, CA; North West Colorado Daily Press, Craig, CO; Twin Falls Times-News, ID; Charleston Times Courier, Freeport Journal Standard, Mattoon Journal-Gazette, Pekin Daily Times, IL; Hammond Times, Logansport Pharos-Tribune & Press, IN; Sioux City Journal, Waterloo Courier, IA; The Ledger-Independent, Maysville, KY; Auburn Citizen, Corning Leader, Glens Falls Post-Star, NY; Carlisle Sentinel, PA; The Times & Democrat, Orangeburg, SC; Casper Star-Tribune, WY. Sioux City Journal is owned in partnership with Hagadone Newspapers. Howard also owns WVB-TV, Buffalo, NY & Howard LP Television, Columbus, OH.

**IDAHO FALLS POST REGISTER**—KIFI-TV, Idaho Falls, ID.

**JOHNSTOWN TRIBUNE-DEMOCRAT**—Johnstown Tribune Publishing Co. owns WJAC Inc., operator of WJAC-TV-AM-FM, Johnstown, PA.

**KNIGHT-RIDDER INC.**—Publishes Long Beach Press-Telegram, Pasadena Star-News, San Jose Mercury News, CA; Boulder Daily Camera, CO; Boca Raton News, Bradenton Herald, Miami Herald, Tallahassee Democrat, FL; Columbus Ledger, Columbus Enquirer, Macon Telegraph and News, The Union-Recorder, Milledgeville, GA; Fort Wayne News-Sentinel, Gary Post-Tribune, IN; Wichita Eagle-Beacon, KS; Lexington Herald-Leader, KY; Detroit Free Press, MI; Duluth News-Tribune & Herald, St. Paul Pioneer Press Dispatch, MN; The Sun Herald, Biloxi, MS; New York Journal of Commerce; Charlotte Observer, NC; Grand Forks Herald, ND; Akron Beacon Journal, OH; Centre Daily Times, State College, Philadelphia Daily News, Philadelphia Inquirer, PA; The State & The Columbia Record, Columbia, The Sun News, Myrtle Beach, SC; Aberdeen American News, SD & has minority interest in Seattle Times, Walla Walla Union Bulletin, WA. Miami Herald Publishing Co. owns weekly Keynoter (Florida Keys). For television stations & executives, see Group Ownership of TV Stations. Washington Bureau: 700 National Press Bldg. 20045. Phone: 202-383-6000. Clark Hoyt, bureau chief.

**LANDMARK COMMUNICATIONS INC.**—Publishes Greensboro News and Record, NC; The Virginian-Pilot and The Ledger-Star, Norfolk, VA; Roanoke Times & World News, VA. Landmark's Special Publications division publishes free distribution leisure activity newsprint magazines in Jacksonville, FL; New Orleans, LA; Greensboro, NC; Richmond, VA; Virginia Beach, VA. Landmark Community Newspapers Inc., a wholly-owned subsidiary publishes five community dailies, three tri-weeklies, eight semi-weeklies, eighteen weeklies, ten special-publications, twenty-three shoppers. Owns 49.9% of Capital-Gazette Communications Inc. which publishes daily Annapolis Capital, Baltimore Magazine, Washington Magazine and non-daily newspapers in Maryland. WTAR/WLTY Inc., a subsidiary, is licensee of WTAR & WLTY(FM), Norfolk, VA. KLAS Inc., a subsidiary, is licensee of KLAS-TV, Las Vegas, NV. KNTV Inc., a subsidiary, is licensee of KNTV, San Jose, CA. The Weather Channel, Atlanta, GA, is a wholly-owned cable programming subsidiary.

**LEE ENTERPRISES INC.**—Publishes Carbondale Southern Illinoisian, Decatur Herald & Review, Kewanee Star-Courier, IL; Davenport Quad-City Times, Mason City Globe-Gazette, Muscatine Journal, Ottumwa Courier, IA; Winona Daily News, MN; Lincoln Star, NE; The Bismarck Tribune, ND; La Crosse Tribune, Madison Wisconsin State Journal, Racine Journal-Times, WI; Billings Gazette, Butte Montana Standard, Helena Independent Record, Missoula Missoulian, MT; Corvallis Gazette-Times, OR; The Bettendorf News (weekly), IA. Lee Enterprises Stations: KHQA-TV Hannibal, MO-Quincy, IL; WSAZ-TV, Huntington, WV; KGMB(TV), Honolulu, HI; KGMD-TV, Hilo, HI; KGMV-TV, Wailuku, HI; KOIN-TV, Portland, OR; KGUN(TV), Tucson, AZ; KMTV, Omaha, NE.

**MEDIA GENERAL INC.**—Owns Tampa Tribune, FL; Richmond Times-Dispatch & News Leader, VA; Winston-Salem Journal, Twin City Sentinel & Journal Sentinel, NC; interest in Paterson News & Union City Dispatch, NJ. For Media General stations, see Group Ownership of TV Stations.

**MILWAUKEE JOURNAL**—The Journal Co. owns WTMJ Inc., licensee of WTMJ-TV-AM & WKTI(FM); KTNV-TV, Las Vegas, NV; WSYM-TV, Lansing, MI; WSAU(AM) & WIFC(FM), Wausau, WI; publishes The Milwaukee Journal and Sentinel.

**MORRIS NEWSPAPER CORP.**—Box 8167, Savannah, GA 31412. Morning Press, Vista, Manteca Bulletin, Newhall Signal, Sun Litho, Van Nuys, CA; De Land Sun News, Jacksonville Journal, Florida Times Union, FL; Statesboro Herald, The Webworks, Atlanta, Coastal Courier, Hinesville, Savannah Penny-Savers, GA; Great Bend Tribune, KS; Camden Chronicle, Florence News & Shopper, SC; Franklin Review-Appeal, Southern Standard, McMinnville, Murfreesboro Daily News-Journal, TN. Morris Network owns WMGT(TV), Macon, GA; WYGA(TV), Valdosta, GA; WDHN(TV), Dothan, AL; WDJZ(AM), Bridgeport, CT. **Executives:** Charles H. Morris, pres., Morris Newspaper Corp.; Dean Hinson, pres., Morris Network Inc., broadcast subsidiary.

1988 Edition

**MULTIMEDIA NEWSPAPERS**—Alabama Journal & Advertiser, Montgomery, AL; Baxter Bulletin, Mountain Home, AR; Winter Haven News-Chief, FL; Moultrie Observer, GA; Asheville Citizen & Times, NC; Gallipolis Daily Tribune, Pomeroy Daily Sentinel & Sunday Times-Sentinel, OH; Greenville News & Piedmont, SC; Clarksville Leaf Chronicle, TN; Staunton Daily News-Leader & Staunton News-Leader, VA; Point Pleasant Register, WV; 33 non-daily newspapers. For Multimedia bcstg. interests, see Group Ownership of TV Stations. Represented (legal) by Wyche, Burgess, Freeman & Parham. Represented (sales) by Branham Newspaper Sales; Landon Associates Inc.; Sawyer-Ferguson-Walker Co.

**MORGAN MURPHY NEWSPAPERS**—Hibbing Daily Tribune, Virginia Mesabi Daily News, MN; Ashland Daily Press, Superior Evening Telegram, WI. Affiliated with WISC-TV, Madison, WI; KXLY-TV-AM-FM, Spokane, WA; KTHI-TV, Fargo-Grand Forks, ND; KAPP(TV), Yakima & KVEW(TV), Kennewick, WA. **Executives:** John B. Murphy, pres.; Elizabeth Murphy Burns, pres., broadcast group. Represented (legal) by Stambler & Rini.

**NEWS PRESS & GAZETTE CO.**—Publishes St. Joseph News-Press & Gazette, MO; owns WSAV-TV, Savannah, GA; WJTV, Jackson, MS; WHLT(TV), Hattiesburg, MS, WECT(TV), Wilmington, NC; KSFY-TV, Sioux Falls; KABY-TV, Aberdeen & KPRY-TV, Pierre, SD. Represented (legal) by Arent, Fox, Kintner, Plotkin & Kahn.

**THE NEW YORK TIMES CO.**—Owns The New York Times; Florence Times, Gadsden Times, Tuscaloosa News, AL; Santa Rosa Press Democrat, Santa Barbara News-Press, CA; Avon Park Sun, Fernandina Beach News-Leader, Gainesville Sun, Lake City Reporter, Lakeland Ledger, Leesburg Commercial, Marco Island Eagle, Ocala Star-Banner, Palatka Daily News, Sarasota Herald-Tribune, Sebring News, FL; Harlan Daily Enterprise, Madisonville Messenger, Middlesboro News, KY; Houma Daily Courier, Opelousas Daily World, Thibodaux Daily Comet, LA; York County Coast Star, ME; Booneville Banner-Independent, Corinth Daily Corinthian, MS; Lenoir News-Topic, Lexington Dispatch, Hendersonville Times-News, Wilmington Star-News, NC; Spartanburg Herald Journal, SC; Dyersburg State Gazette, New Tazewell Claiborne Progress, TN. Also has controlling interest in Gwinnett Daily News, Forsyth County News & The Winder News, GA; owns WREG-TV, Memphis TN; KFSM-TV, Fort Smith, AR; WHNT-TV, Huntsville, AL; WQAD-TV, Moline, IL; WNEP-TV, Scranton, PA; WQXR-AM-FM, New York, NY.

**OKLAHOMA PUBLISHING CO.**—Publishes The Daily Oklahoman and Sunday Oklahoman; owns Gaylord Bcstg., WKY(AM), Oklahoma City; KTVT, Fort Worth-Dallas, TX; KHTV, Houston, TX; WVTV, Milwaukee, WI; KSTW, Seattle-Tacoma, WA; WUAB(TV), Lorain-Cleveland, OH; WSM-AM-FM, Nashville, TN; Nashville Network.

**PADUCAH SUN**—Same ownership as WPSD-TV, Paducah, KY.

**PARK NEWSPAPERS INC.**—Blytheville Courier News & Blytheville Mail Call, Helena World, Osceola Times & Osceola Missco Shoppers Guide, West Helena Twin City Tribune and Phillips County Tribune, AR; Brooksville Daily Sun-Journal, Wednesday Free Press & Sunday Free Press, Brooksville, FL; Perry Houston Home Journal, Warner Robins Daily Sun, GA; South Idaho Press, Burley, ID; Macomb Daily Journal and Business News, IL; Bremen Enquirer, Essex Independent, The Evening News & The Clark County News, Jeffersonville, Hannapee Advance News, Farm and Home News, Plymouth Daily Pilot-News, IN; Shenandoah Sentinel, The Times, Shenandoah, IA; Grayson Journal-Enquirer, Grayson, Greenup News, Grayson County News-Gazette, Leitchfield, Sentinel-Echo, London, Morehead News & Menifee County News, Morehead, Olive Hill Times, Logan Leader & News Democrat, Russellville, KY; The Pioneer, Bemidji, MN; Coldwater Daily Reporter, Branch County Reporter, Coldwater, MI; The Springhill Sun, Nebraska City News Press, NE; Canton St. Lawrence Plaindealer, Register-Star, Hudson, Lockport Union-Sun & Journal, Massena Observer, The Journal Register, Medina, Norwich Evening Sun and Chenango Shopper, Ogdensburg Journal & Advance News, Potsdam Courier-Freeman, Rural News, Tri-County News, The Tri-State Weekly, NY; Cabarrus Observer, Sampson Independent & Sampson County Shoppers Guide, Clinton, Concord Tribune, Davidson Mecklenburg Gazette, Elizabethtown Bladen Journal, Kannapolis Daily Independent, Lumberton Robesonian, Maiden Times, McDowell Express & McDowell News, Marion, Moore County News, Record-Citizen, Moore County News Outlook, Mooresville Tribune, Burke County Observer and Morganton News Herald and Valdese News, Newton Observer-News-Enterprise and County News Enterprise, Statesville Record & Landmark, Iredell County Observer, Statesville, NC; Devils Lake Journal & Devils Lake Peddler, ND; Green County Shoppers Guide, Bixby, McAlester Daily News-Capital and Democrat and Southeastern Oklahoma News, Hartshorne Sun, Broken Arrow Ledger, Shoppers Guide, Times, Broken Arrow-Coweta Shoppers Guide, Bixby Bulletin, Jenks Journal, Mannford Eagle, Sand Springs Leader, Sapulpa Daily Herald and Sapulpa Green Sheet, OK; Wayne Independent, Honesdale, Lewisburg Daily Journal, Melton Standard, PA; Houston County News, Manassas Journal Messenger, Suburban Virginia Times, The News Virginian, Waynesboro, VA. For other interests, see Park Bcstg. under Group Ownership of TV Stations.

**PRICE COMMUNICATIONS CORP.**—45 Rockefeller Plaza, New York, NY 10020. Phone: 212-757-5600. Publishes The Daily and Sunday Register, Red Bank, The Ocean County Reporter, Toms River, NJ; New York Law Journal and National Law Journal. Owns WEEK-TV, Peoria, IL; WZZM-TV, Grand Rapids, MI; WAPT(TV), Jackson, MS; KRGC, Jefferson City-Columbia, MO; WWAY(TV), Wilmington, NC; KJAC-TV, Port Arthur-Beaumont, KFDX-TV, Wichita Falls, TX; WOWO & WIDE(FM), Fort Wayne, IN; KIOI(FM), San Francisco, CA; WPCK & WIRK(FM), West Palm Beach, FL; WIBA-AM-FM, Madison, WI; WTXI(AM), New Orleans, LA; KOMA & KAEZ-FM, Oklahoma City, OK; WNIC-AM-FM, Detroit, MI.

**PROVIDENCE JOURNAL CO.**—Publishes Providence Journal, RI; owns WPHL-TV, Philadelphia, PA; WHAS-TV, Louisville, KY; KMSB-TV, Tucson-Nogales, AZ; KGSW(TV), Albuquerque, NM.; Colony Communications Inc., cable group owner; MetroNet Inc., Providence, RI paging company; Providence Journal Cellular MGM Services, Raleigh, NC cellular telephone systems.

## Newspaper Interests

**PULITZER PUBLISHING CO.**—The Arizona Daily Star, AZ; St. Louis Post-Dispatch, MO; Daily Southtown Economist, Chicago, IL. For bcstg. interests, see Group Ownership of TV Stations.

**QUINCY NEWSPAPERS INC.**—Publishes Quincy Herald-Whig, IL; owns 95% of WGEM-TV-AM-FM, Quincy, IL. Quincy also owns WSJV(TV), South Bend-Elkhart, IN; KTTC(TV), Rochester, MN; WVVA(TV), Bluefield, WV; New Jersey Herald, Newton, NJ.

**SALT LAKE CITY DESERET NEWS**—Owned by Deseret Management Corp., a wholly-owned subsidiary of the Corporation of the President of the Church of Jesus Christ of Latter-day Saints. Deseret Management Corp. also owns 100% of Bonneville International Corp., see listing in Group Ownership of TV Stations.

**SAN FRANCISCO CHRONICLE**—KRON-TV, San Francisco; WOWT(TV), Omaha, NE; KLBY(TV), Colby, KAKE-TV, Wichita & KUPK-TV, Garden City, KS; Worcester Telegram & Evening Gazette, Worcester, MA.

**SCHURZ COMMUNICATIONS INC.**—Brawley News, El Centro, Imperial Valley Press, CA; Bedford Times-Mail, Bloomington, Herald-Telephone and Herald Times, South Bend Tribune, IN; Danville Advocate-Messenger, KY; Hagerstown Herald and Mail, MD. Schurz Communications owns WSBT-TV-AM & WNSN(FM), South Bend, IN; WDBJ(TV), Roanoke, VA; WAGT(TV), Augusta, GA; KYTV, Springfield, MO; has multiple cable systems.

**SCRIPPS-HOWARD**—Scripps-Howard Newspapers are affiliated with Scripps-Howard Broadcasting Co., but each operates as a separate entity. Scripps-Howard Newspapers are: Birmingham Post-Herald, AL; Rocky Mountain News, Denver, CO; Hollywood Sun-Tattler, Naples Daily News, Stuart News, FL; Evansville Courier, IN; Kentucky Post, Covington, KY; Albuquerque Tribune, NM; Cincinnati Post, OH; Pittsburgh Press, PA; Knoxville News-Sentinel, Memphis Commercial Appeal, TN; El Paso Herald-Post, TX; San Juan Star, PR; 38 weekly newspapers in CA, FL & KY. Publishes the World Almanac. For bcstg. interests, see Group Ownership of TV Stations.

**SEATON GROUP**—Publishes Hastings Tribune, NE. Owns 51.45% of KHAS-TV, and publishes Manhattan Mercury-Chronicle, Winfield Courier, KS; Alliance Times-Herald, NE; Lead Call, Deadwood Pioneer-Times, SD; Sheridan Press, WY. Also controls KHAS(AM); KGGF, Coffeyville; KMAN & KMKF(FM), Manhattan, KS; KFYO(AM), Lubbock, TX.

**SPOKANE CHRONICLE**—KHQ-TV-AM-FM, Spokane, WA.

**THE STANDARD CORP.**—Publishes Ogden Standard Examiner; owns 80% of KUTV, Salt Lake City, UT; 80% of Kansas State Network Inc., KSNW, Wichita; KSNC, Great Bend; KSNG,

Garden City, KSNT, Topeka, all KS; KSNK, McCook, NE-Oberlin, KS. The Standard Corp. is owned by the Glasmann & Hatch families.

**STAUFFER COMMUNICATIONS INC.**—Glenwood Post, Glenwood Springs, CO; Topeka Capital-Journal, Arkansas City Traveler, Newton Kansan, Pittsburg Morning Sun, KS; Hillsdale Daily News, Holland Sentinel, MI; Brainerd Daily Dispatch, MN; Blue Springs Examiner, Hannibal Courier-Post, Independence Examiner, MO; Beatrice Daily Sun, Grand Island Independent, York News-Times, NE; Ardmore Daily Ardmoreite, OK; Shawnee News-Star, OK; Brookings Register, Yankton Press & Dakotan, SD; Cappers tabloid (weekly), circulated principally in 7 states; Grit Publishing Co., Williamsport, PA. For other interests, see Group Ownership of TV Stations.

**TEMPLE TELEGRAM**—Frank W. Mayborn estate, owner of Temple Telegram, TX, is also principal owner of KCEN-TV, Temple-Waco; Killeen Herald, TX.

**TEXARKANA GAZETTE AND NEWS**—Publisher W. E. Hussman, through control of Camden News personally, owns controlling interest in KTAL-TV-FM, Shreveport, LA-Texarkana, TX; KCMC(AM), Texarkana; KAMD & KWEH(FM), Camden, AR; WEHCO Video Inc. cable group owner; Camden News; Hot Springs Sentinel Record, El Dorado News-Times, Magnolia Banner-News, Little Rock Arkansas Democrat, AR. Palmer Media Group has 25% interest in Hope (AR) Star and Jacksonville (TX) Progress.

**TIMES MIRROR CO.**—Los Angeles Times, CA; The Denver Post, CO; The Stamford Advocate, Greenwich Time, Hartford Courant, CT; Baltimore Sun, MD; Long Island Newsday, NY; Morning Call, Allentown, PA. For Times Mirror Co. stations, see Group Ownership of TV Stations. Times Mirror is a multiple cable system operator.

**TRIBUNE CO.**—Escondido Times-Advocate, Palo Alto Peninsula Times Tribune, CA; Fort Lauderdale News & Sun-Sentinel, Orlando Sentinel Star, FL; Chicago Tribune, IL; New York Daily News, NY; Daily Press & Times-Herald, Newport News, VA. For Tribune Bcstg. Co. stations, see Group Ownership of TV Stations. Tribune also has interest in newsprint/forest products & the Chicago Cubs (baseball) team.

**UNITED COMMUNICATIONS CORP.**—Attleboro Sun Chronicle, MA; Kenosha News, WI. Owns KEYC-TV, Mankato, MN & WWNY-TV, Carthage-Watertown, NY.

**WASHINGTON POST**—Publishes Washington Post, DC; Everett Herald, WA; owns Post-Newsweek stations WDIV(TV), Detroit, MI; WJXT(TV), Jacksonville, FL; WPLG(TV), Miami, FL; WFSB(TV), Hartford, CT; Post-Newsweek Cable.

**YOUNGSTOWN VINDICATOR**—WFMJ-TV-AM, Youngstown, OH.

## Book & Periodical Publishing Firms With TV Station Ownership

**ABC INC.**—For publishing interests & officers, see corporate listing.

**DIVERSIFIED COMMUNICATIONS**—Owns Journal Publications (National Fisherman, Seafood Business). For Diversified stations, see Group Ownership of TV Stations.

**FAIRCHILD PUBLICATIONS INC.**—7 E. 12th St., New York, NY 10003. Phone: 212-741-4000. Owned by Capital Cities/ABC Inc. Publisher of trade newspapers, magazines & directories, "W", Women's Wear Daily, HFD-Retailing Home Furnishings, Daily News Record, Footwear News, Electronic News, American Metal Market, Supermarket News, "M", SportStyle, Energy User News, Metalworking News, Metal Center News, Entree, Home Fashions Textiles, MIS Week, Multichannel News, Heat Treating; International Medical News Group; Professional Press Group; American Traveler Group. For broadcasting interests, see Capital Cities/ABC listing under Group Ownership of Television Stations.

**HARCOURT BRACE JOVANOVICH INC.**—Orlando, FL 32887. Phone: 305-345-2000. Owns WDIO-TV, Duluth, MN-Superior, WI & WIRT(TV), Hibbing, MN. **Executives:** William Jovanovich, chmn.; Robert L. Edgell, vice chmn. Washington office: 1666 Connecticut Ave. NW 20009.

**THE HEARST CORP.**—959 Eighth Ave., New York, NY 10019. Phone: 212-262-5700. Publishes House Beautiful, Good Housekeeping, Cosmopolitan, Redbook, Motor Boating & Sailing, Town & Country, Esquire, Harper's Bazaar, Sports Afield, Popular Mechanics, Colonial Homes, Country Living & Connoisseur. Hearst affiliated British publications include Good Housekeeping, Harpers & Queen, She, Containerisation International, The Antique Collector, Cosmopolitan & Company. Hearst Books/Business Publishing Group: Publishes American Druggist & Motor magazines. Hearst Corp. also owns Avon Books, Wm. Morrow & Co., Arbor House, Hearst Books, King Features Syndicate, King Features Entertainment, International Circulation Distributors, Periodic Publishers Service Bureau, Eastern News Distributors, Communications Data Services & United Technical Publications, see listing. For broadcasting interests, see Group Ownership of Television Stations. For list of Hearst newspapers, see Newspaper Ownership. **Executives:** Randolph A. Hearst, chmn.; Frank A. Bennack Jr., pres. & chief exec. officer; Gilbert C. Maurer, pres., Hearst Magazines Div.; Gordon L. Jones Jr., v.p., Hearst Corp. & group head, Hearst Books/Business Publishing.

**LIN BROADCASTING CORP.**—GuestInformant publishes advertiser-supported hardcover magazines placed in hotel rooms in major metropolitan areas. For LIN stations, see Group Ownership of TV Stations.

**McGRAW-HILL INC.**—1221 Ave. of the Americas, New York, NY 10020. Phone: 212-512-2000. **Executives:** Harold W. McGraw Jr., chmn.; Joseph L. Dionne, pres. & chief exec. officer; Donald S. Fruehling, exec. v.p., publishing operations. For broadcasting interests, see McGraw-Hill Bcstg. Co. under Group Ownership of Television Stations.

**MEREDITH CORP.**—1716 Locust St., Des Moines, IA 50336. Phone: 515-284-3000. Magazine Group publishes Better Homes and Gardens, Ladies' Home Journal, Successful Farming, Metropolitan Home, Country Home and a group of special interest publications; Better Homes and Gardens books. Printing Group known as Meredith/Burda is contract publication and commercial printer. **Meredith Corp. executives:** E. T. Meredith III, chmn.; Robert A. Burnett, pres. & chief exec. officer; Jack Rehm, exec. v.p.; William C. McReynolds, pres., Bcstg. Group; Allen Sabbag, pres., Real Estate Services Group; Donald L. Arnold, v.p.-corporate relations; Thomas G. Fisher, v.p.-gen. counsel & asst. secy.; Neil Kuehnl, v.p.-product development; Herb Schulte, v.p.-corporate planning; William H. Straw, v.p.-finance; Gerald D. Thornton, v.p.-administrative services; Betty Campbell Madden, corporate secy.; Michael A. Sell, treas. For bcstg. interests, see Group Ownership of Television Stations.

**NEWSWEEK INC.**—444 Madison Ave., New York, NY 10022. Phone: 212-350-2000. Publishes Newsweek. Newsweek Inc. is owned by The Washington Post Co., publisher of the Washington Post. In addition the Washington Post Co. owns WDIV(TV), Detroit, MI; WJXT(TV), Jacksonville, FL; WPLG(TV), Miami, FL; WFSB(TV), Hartford, CT; Post-Newsweek Cable.

**THE NEW YORK TIMES CO.**—229 West 43rd St., New York, NY 10036. Phone: 212-556-1234. Publishes The New York Times, owns Cruising World, Family Circle, Golf World (U.K.), Golf Digest, Tennis Magazine, New York Times Syndication Sales Corp. (news service, syndicated TV programming). For other interests, see Group Ownership & Newspaper Ownership of TV Stations.

**PRICE COMMUNICATIONS CORP.**—45 Rockefeller Plaza, New York, NY 10020. Phone: 212-757-5600. Publishes The Daily and Sunday Register, Red Bank, The Ocean County Reporter, Toms River, NJ; New York Law Journal and National Law Journal. For Price stations, see Group Ownership of TV Stations.

**TIMES MIRROR CO.**—Times Mirror Square, Los Angeles, CA 90053. Publishes Popular Science, Outdoor Life, Golf Magazine, Ski Magazine, The Sporting News, Field & Stream, Home Mechanix, Skiing and Yachting. Book publishing: Harry N. Abrams Inc., Matthew Bender & Co. Inc., The C. V. Mosby Co., Year Book Medical Publishers Inc. For other interests, see Group Ownership & Newspaper Ownership of TV Stations.

**UNITED TECHNICAL PUBLICATIONS**—Garden City, NY 11530. Phone: 516-222-2500. Publishes Electronic Engineers Master, Electronic Products, Today's Office, IC Update Master, Office World News, LENS, Pricing Reports, United Cost Service, Black Book Used Car Guide, Black Book Used Truck Guide, Industrial Machinery News, Floor Covering Weekly, Retirement Advisory Services. UTP is owned by Hearst Corp., see listing.

## **Good News for TELEVISION & CABLE FACTBOOK subscribers!**

When each annual **Television & Cable Factbook** is published, the information in it is as current and accurate as we know how to report it. But because information changes and multiplies so quickly in the television and cable industry, we concluded that we had to provide weekly information services that would keep **your FACTBOOK** up to date all year long. And now **you** may subscribe! Stay up to the minute with your latest industry changes with the . . .

# **TELEVISION and CABLE ACTION UPDATES**

These are weekly Updates for decision-makers who want to follow new applications, permits, sales, franchises, grants and regulatory changes.

**Television & Cable Action Updates** give you the intelligence you need to locate new leads for equipment and sales . . . track the expansion or new activities of competitors . . . target opening markets . . . explore acquisition opportunities . . . and gain advance information about the use of new technologies.

**All the latest industry changes as they occur!**

For **FREE** copies and subscription information, call us collect:  
**(202) 872-9200.**



# Low Power Television Stations

Listings without notation indicate licensees. Star (★) preceding a listing indicates construction permit(s). Asterisk (\*) preceding a listing indicates lottery grantee(s).

## LICENSEES & PERMITEES

### ALABAMA

★ **Andalusia**—W30AF, Blacks Desiring Media Inc.

Technical facilities: 7.4-kw ERP, lat. 31° 19' 05", long. 86° 26' 47".

★ **Andalusia**—W41AG, Earl W. Cravens.  
Technical facilities: 28.1-kw ERP, lat. 31° 16' 24", long. 86° 21' 58".

★ **Arab**—W11BK, BMT Systems Inc.  
Technical facilities: 10-w TPO, 0.11-kw ERP, 128-ft. above ground, 1148-ft. above sea level, lat. 34° 21' 01", long. 86° 26' 22".

\* **Birmingham**—Ch. 28, Echonet Corp.  
Phone: 303-526-1039.

★ **Birmingham**—W30AI, Shades Mtn. Independent Ministries Foundation.  
Technical facilities: 1000-w TPO, 5-kw ERP, 587-ft. above ground, 1505-ft. above sea level, lat. 33° 25' 03", long. 86° 49' 56".

**Birmingham**—W62BG, Channel 17 Assoc. Ltd. Phone: 205-345-1117.  
Studio: 1700 Jug Factory Rd. E, Tuscaloosa, AL 35403.

Technical facilities: 2.5-kw ERP, 134-ft. above ground, 109-ft. above sea level, lat. 33° 28' 39", long. 86° 49' 16".

Equipment: Emcee transmitter; Bogner antenna.

Began operation: October 8, 1984.  
Locally originated programming: Community programming; fishing show; city council meetings; local special events; public affairs.

Satellite programming: 700 Club; AGDay; INN; religious; sports; syndicated programming.  
Advertising: Yes.

**Demopolis**—W03AQ, Moore Bcstg. Inc.  
Phone: 615-790-6400.

Technical facilities: 0.06-kw ERP, lat. 32° 30' 08", long. 87° 49' 07".

★ **Demopolis**—W19AJ, Linda D. Clevenger.  
Technical facilities: 0.83-kw ERP, lat. 32° 30' 08", long. 87° 49' 07".

\* **Dothan**—Ch. 5, Mike A. Mendoza.

★ **Dothan**—W46AL, Abescon Telecom Co.  
Technical facilities: 66.4-kw ERP, lat. 31° 14' 30", long. 85° 18' 48".

\* **Evergreen**—Ch. 14, Free State Bcstg. Inc.

★ **Evergreen**—W16AI, Free State Bcstg. Inc.  
Technical facilities: 0.68-kw ERP, lat. 31° 26' 29", long. 86° 56' 08".

**Florence**—W03AW, Benny Carle Bcstg. Phone: 205-764-1240.

Studio: 201 N. Pine St., Florence, AL 35631.  
Technical facilities: 10-w TPO, 0.05-kw ERP, 200-ft. above ground, 740-ft. above sea level, lat. 34° 48' 07", long. 87° 40' 45".

Equipment: Acrodyne transmitter; Scala antenna.

Began operation: April 1, 1986.

Locally originated programming: Health; exercise; sports; hunting & fishing show; community programming; city council meetings; state university sports; local special events; music; parades; music video clips; talent shows; documentaries; music videos with DJ; historical documentaries; news; entertainment; public affairs; weather; character generated news; public access; religion; Christian programming.

Planned locally originated programming: Specials; children's programming; classified advertising; horror shows; talk shows; variety shows; wire service news. Satellite programming: Hit Video USA; movies; music videos; news.

Planned satellite programming: American Family Network; Country Music TV; C-SPAN; Learning Channel; syndicated programming.

Advertising: Yes.  
Personnel: Benny Carle, general manager & national sales manager; Benjy Carle, station manager; Patricia Costa, general sales manager; Alan Counts, local sales manager; Paul Kelly, chief engineer; Frank Rogers, news director.

**Florence**—W05BB, Benny Carle Bcstg. Phone: 205-764-1240.

Studio: 201 N. Pine St., Florence, AL 35631.  
Technical facilities: 10-w TPO, 0.06-kw ERP, 200-ft. above ground, 740-ft. above sea level, lat. 34° 48' 07", long. 87° 40' 45".  
Began operation: April 1, 1986.

Personnel: Benny Carle, general manager & national sales manager; Benjy Carle, station manager; Patricia Costa, general sales manager; Alan Counts, local sales manager; Paul Kelly, chief engineer; Frank Rogers, news director.

\* **Huntsville**—Ch. 38, K. Sandoval Burke.

★ **Huntsville**—W11BL, Janet Roberts.  
Technical facilities: 10-w TPO, 0.019-kw ERP, 55-ft. above ground, 690-ft. above sea level, lat. 34° 44' 17", long. 86° 34' 43".

\* **Jackson**—Ch. 31, Free State Bcstg. Inc.

★ **Mobile**—W55AX, Citizen Television Corp.  
Technical facilities: 18-kw ERP, lat. 30° 39' 33", long. 87° 53' 33".

★ **Mobile**—W67BC, Applied Communications Technologies.  
Technical facilities: 10-w TPO, 0.04089-kw ERP, 600-ft. above ground, 202-ft. above sea level, lat. 30° 40' 35", long. 87° 49' 41".

★ **Monroeville**—W28AD, Free State Bcstg. Inc.  
Technical facilities: 0.74-kw ERP, lat. 31° 31' 07", long. 87° 20' 03".

\* **Montgomery**—Ch. 61, Mike A. Mendoza.

\* **Montgomery**—Ch. 64, Brooks Bcstg. Inc.

★ **Montgomery**—W14AK, Montgomery TV Development Corp. Phone: 818-884-3818.  
Technical facilities: 6.55-kw ERP, lat. 32° 22' 52", long. 86° 17' 30".

★ **Montgomery**—W55BE, K. Sandoval Burke.  
Technical facilities: 100-w TPO, 1-kw ERP, 194-ft. above ground, 413-ft. above sea level, lat. 32° 22' 42", long. 86° 18' 36".

★ **Piedmont**—W16AB, Barrett, Dunn & Ray.  
Technical facilities: 100-w TPO, 0.80304-kw ERP, 200-ft. above ground, 1360-ft. above sea level, lat. 33° 54' 25", long. 85° 37' 10".

★ **Russellville**—W53AG, Impact Television Group Inc.  
Technical facilities: 100-w TPO, 0.70312-kw ERP, 246-ft. above ground, 924-ft. above sea level, lat. 34° 30' 50", long. 87° 42' 55".

★ **Thomasville**—W39AG, Linda D. Clevenger.  
Technical facilities: 0.73-kw ERP, 158-ft. above ground, 454-ft. above sea level, lat. 31° 52' 58", long. 87° 44' 42".

★ **Thomasville**—W48AH, Linda D. Clevenger.  
Technical facilities: 100-w TPO, 0.732-kw ERP, 158-ft. above ground, 454-ft. above sea level, lat. 31° 52' 58", long. 87° 44' 42".

\* **Tuscaloosa**—Ch. 59, Mike A. Mendoza.

★ **Tuscaloosa**—W59BK, Summa Communications Inc.  
Technical facilities: 1000-w TPO, 6.86-kw ERP, 200-ft. above ground, 627-ft. above sea level, lat. 33° 11' 50", long. 87° 29' 37".

### ALASKA

**Akhiok**—K09UD, State of Alaska. Phone: 907-269-5744.

Technical facilities: 0.06-kw ERP, lat. 56° 56' 43", long. 154° 10' 00".  
Equipment: Television Technology transmitter; Scala antenna.

**Akiak**—K10MV, State of Alaska.  
Technical facilities: 0.01-kw ERP, lat. 60° 54' 45", long. 161° 13' 00".

\* **Akiak**—Ch. 12, State of Alaska.

**Akutan**—K09RH, State of Alaska.  
Technical facilities: 10-w TPO, 0.0542-kw ERP, 20-ft. above ground, 60-ft. above sea level, lat. 54° 08' 06", long. 165° 46' 18".  
Equipment: Emcee transmitter; Scala antenna.

**Alakanuk**—K08KD, State of Alaska.  
Technical facilities: 0.056-kw ERP, lat. 62° 41' 03", long. 164° 38' 56".

**Aleknagik**—K13RP, State of Alaska.  
Technical facilities: 10-w TPO, 0.0514-kw ERP, 20-ft. above ground, 110-ft. above sea level, lat. 59° 17' 05", long. 158° 37' 50".  
Equipment: Television Technology transmitter; Scala antenna.

**Atlakaket/Alatna**—K09QL, State of Alaska.  
Technical facilities: 10-w TPO, 0.0562-kw ERP, 20-ft. above ground, 420-ft. above sea level, lat. 66° 33' 53", long. 152° 38' 38".  
Equipment: Acrodyne transmitter; Scala antenna.

**Ambler**—K11QI, State of Alaska.  
Technical facilities: 10-w TPO, 0.056-kw ERP, 20-ft. above ground, 100-ft. above sea level, lat. 67° 05' 16", long. 157° 51' 00".  
Equipment: Television Technology transmitter; Scala antenna.

**Anaktuvuk Pass**—K09RS, State of Alaska.  
Technical facilities: 10-w TPO, 0.0562-kw ERP, 20-ft. above ground, 2085-ft. above sea level, lat. 68° 08' 31", long. 151° 43' 51".  
Equipment: Television Technology transmitter; Scala antenna.

★ **Anchorage**—K06LL, Metro TV of Alaska Inc. Phone: 907-277-0522.  
Technical facilities: 0.01-kw ERP, lat. 61° 25' 21", long. 149° 52' 21".

**Anchorage**—K20AG, Alaska Baptist Media Ministries Inc. Phone: 817-737-4011.  
Technical facilities: 1000-w TPO, 10.509-kw ERP, 175-ft. above ground, 100-ft. above sea level, lat. 61° 11' 52", long. 149° 52' 31".

**Anchorage**—K22AG, Metro TV of Alaska Inc. Phone: 907-277-0522.  
Studio: 619 Warehouse Ave., Suite 232, Anchorage, AK 99501.

Technical facilities: 1000-w TPO, 18-kw ERP, 57-ft. above ground, 1150-ft. above sea level, lat. 61° 09' 57", long. 149° 41' 02".  
Equipment: Television Technology transmitter.  
Began operation: October 18, 1984.

Locally originated programming: Health; children's programming; music video clips; public affairs.  
Planned locally originated programming: Parades; ethnic; entertainment.  
Advertising: Yes. Rates: \$25-\$30.  
Personnel: John Mielke, station manager; Gary Blakely, advertising sales mgr.

★ **Anchorage**—K28BC, Metro TV of Alaska Inc.  
Technical facilities: 1.36-kw ERP, lat. 61° 28' 27", long. 150° 34' 00".

★ **Anchorage**—K30BF, Kelco Television.  
Technical facilities: 13.1-kw ERP, lat. 61° 09' 58", long. 149° 41' 08".

★ **Anchorage**—K33BB, The Little TV Station.  
Technical facilities: 30.6-kw ERP, lat. 61° 09' 58", long. 149° 41' 08".  
Requests modification of CP for change to Ch. 53.

**Anchorage**—K38AR, Alaska Public Television Inc. Phone: 907-563-7070.  
Technical facilities: 0.188-kw ERP, lat. 61° 05' 22", long. 149° 44' 13".

Locally originated programming: Weather.  
Planned locally originated programming: Educational; public affairs.  
Planned satellite programming: PBS.  
Advertising: No.

Personnel: Elmo A. Sackett, general manager; Frank A. Mengel, chief engineer; Dick Enders, program director; Donna Scott, promotion director; Janette Horvat, business manager.

## Low Power TV Stations—Alaska

★ **Anchorage**—K57DY, Jose Castellanos. Technical facilities: 1000-w TPO, 30.4-kw ERP, 48-ft. above ground, 1126-ft. above sea level, lat. 61° 09' 58", long. 149° 41' 08".

\* **Anchorage**—Ch. 63, Women's LPTV Network.

★ **Anderson**—K46AO, State of Alaska. Technical facilities: 10-w TPO, 0.25-kw ERP, 20-ft. above ground, 550-ft. above sea level, lat. 62° 20' 45", long. 149° 11' 32". Equipment: Television Technology transmitter; Scala antenna.

**Angoon**—K09QF, State of Alaska. Technical facilities: 10-w TPO, 0.0536-kw ERP, 20-ft. above ground, 45-ft. above sea level, lat. 57° 30' 03", long. 134° 35' 00". Equipment: Television Technology transmitter; Scala antenna.

**Aniak**—K02KY, State of Alaska. Technical facilities: 10-w TPO, 0.0433-kw ERP, 20-ft. above ground, 103-ft. above sea level, lat. 61° 34' 51", long. 159° 32' 49". Equipment: Television Technology transmitter; Scala antenna.

**Anvik**—K07RE, State of Alaska. Technical facilities: 10-w TPO, 0.0548-kw ERP, 20-ft. above ground, 80-ft. above sea level, lat. 62° 39' 21", long. 160° 12' 11". Equipment: Television Technology transmitter; Scala antenna.

**Arctic Village**—K09RV, State of Alaska. Technical facilities: 10-w TPO, 0.0536-kw ERP, 20-ft. above ground, 2080-ft. above sea level, lat. 68° 07' 32", long. 145° 32' 10". Equipment: Television Technology transmitter; Scala antenna.

**Atka**—K09RX, State of Alaska. Technical facilities: 10-w TPO, 0.0549-kw ERP, 20-ft. above ground, 80-ft. above sea level, lat. 52° 11' 39", long. 174° 11' 43". Equipment: Television Technology transmitter; Scala antenna.

**Atkasuk**—K04NH, State of Alaska. Technical facilities: 0.04-kw ERP, lat. 70° 28' 10", long. 157° 23' 40".

**Atkasuk**—K09TZ, State of Alaska. Technical facilities: 0.05-kw ERP, lat. 70° 28' 10", long. 157° 23' 40".

**Barrow**—K04KS, State of Alaska. Technical facilities: 10-w TPO, 0.0517-kw ERP, 20-ft. above ground, 78-ft. above sea level, lat. 71° 16' 16", long. 156° 46' 12". Equipment: Television Technology transmitter; Scala antenna.

**Beaver**—K09QQ, State of Alaska. Technical facilities: 10-w TPO, 0.0555-kw ERP, 20-ft. above ground, 380-ft. above sea level, lat. 66° 21' 33", long. 147° 23' 42". Equipment: Television Technology transmitter; Scala antenna.

★ **Bethel**—K02KU, State of Alaska. Technical facilities: 0.043-kw ERP, lat. 60° 47' 42", long. 161° 45' 35".

★ **Bethel**—K15AV, State of Alaska. Technical facilities: 10-w TPO, 1.23-kw ERP, 20-ft. above ground, 53-ft. above sea level, lat. 60° 47' 42", long. 161° 45' 35". Equipment: Emcee transmitter; Scala antenna.

★ **Bethel**—K21AO, State of Alaska. Technical facilities: 1.23-kw ERP, lat. 60° 47' 42", long. 161° 45' 35".

**Bettles**—K09TE, State of Alaska. Technical facilities: 10-w TPO, 0.052-kw ERP, 20-ft. above ground, 610-ft. above sea level, lat. 66° 54' 25", long. 151° 40' 55". Equipment: Television Technology transmitter; Scala antenna.

**Birch Creek**—K09TD, State of Alaska. Technical facilities: 10-w TPO, 0.55-kw ERP, 20-ft. above ground, 450-ft. above sea level, lat. 66° 15' 46", long. 149° 49' 05". Equipment: Television Technology transmitter; Scala antenna.

**Buckland**—K09RI, State of Alaska. Technical facilities: 10-w TPO, 0.053-kw ERP, 20-ft. above ground, 50-ft. above sea level, lat. 65° 58' 46", long. 161° 07' 20". Equipment: Television Technology transmitter; Scala antenna.

**Cantwell**—K09SI, State of Alaska. Technical facilities: 10-w TPO, 0.052-kw ERP, 50-ft. above ground, 2300-ft. above sea level, lat. 63° 23' 14", long. 148° 52' 42". Equipment: Television Technology transmitter; Scala antenna.

**Cape Pole**—K13SD, State of Alaska. Technical facilities: 10-w TPO, 0.056-kw ERP, 20-ft. above ground, 50-ft. above sea level, lat. 55° 57' 57", long. 133° 47' 33". Equipment: Television Technology transmitter; Scala antenna.

\* **Central**—Ch. 9, State of Alaska.

**Chalkyitsik**—K09QG, State of Alaska. Technical facilities: 10-w TPO, 0.0562-kw ERP, 20-ft. above ground, 595-ft. above sea level, lat. 66° 39' 01", long. 143° 43' 30". Equipment: Acrodyne transmitter; Scala antenna.

**Chefnak**—K02LO, State of Alaska. Technical facilities: 10-w TPO, 0.043-kw ERP, 20-ft. above ground, 40-ft. above sea level, lat. 60° 09' 35", long. 164° 16' 40". Equipment: Television Technology transmitter; Scala antenna.

**Chevak**—K02KX, State of Alaska. Technical facilities: 10-w TPO, 0.0438-kw ERP, 20-ft. above ground, 32-ft. above sea level, lat. 61° 31' 36", long. 165° 35' 16". Equipment: Television Technology transmitter; Scala antenna.

**Chickaloon**—K10MT, State of Alaska. Technical facilities: 0.05-kw ERP, lat. 61° 47' 40", long. 148° 25' 19".

**Chignik**—K07RY, State of Alaska. Technical facilities: 10-w TPO, 0.043-kw ERP, 20-ft. above ground, 45-ft. above sea level, lat. 56° 18' 11", long. 158° 24' 38". Equipment: Television Technology transmitter; Scala antenna.

**Chignik Lagoon**—K09SO, State of Alaska. Technical facilities: 10-w TPO, 0.056-kw ERP, 20-ft. above ground, 50-ft. above sea level, lat. 56° 18' 30", long. 158° 32' 11". Equipment: Television Technology transmitter; Scala antenna.

**Chignik Lake**—K02MR, State of Alaska. Technical facilities: 10-w TPO, 0.043-kw ERP, 20-ft. above ground, 50-ft. above sea level, lat. 56° 15' 21", long. 158° 45' 49".

**Chignik Lake**—K13RQ, Chignik Lake Village Council. Phone: 907-845-2212. Technical facilities: 10-w TPO, 0.0184-kw ERP, 20-ft. above ground, 80-ft. above sea level, lat. 56° 15' 21", long. 158° 45' 49". Equipment: Television Technology transmitter; Scala antenna. Satellite programming: WTBS, Atlanta.

**Chistochina**—K07QZ, State of Alaska. Technical facilities: 10-w TPO, 0.053-kw ERP, 55-ft. above ground, 1955-ft. above sea level, lat. 62° 35' 33", long. 144° 38' 47". Equipment: Acrodyne transmitter; Scala antenna.

**Chitina**—K13SB, State of Alaska. Technical facilities: 10-w TPO, 0.056-kw ERP, 20-ft. above ground, 970-ft. above sea level, lat. 61° 31' 05", long. 144° 26' 20". Equipment: Television Technology transmitter; Scala antenna.

★ **Chuathbaluk**—K03FY, State of Alaska. Technical facilities: 10-w TPO, 0.05-kw ERP, 30-ft. above ground, 110-ft. above sea level, lat. 61° 34' 21", long. 159° 14' 37". Equipment: Television Technology transmitter; Scala antenna.

**Chuathbaluk**—K06LG, State of Alaska. Technical facilities: 0.05-kw ERP, lat. 61° 34' 51", long. 159° 14' 37".

**Circle**—K13SI, State of Alaska. Technical facilities: 10-w TPO, 0.055-kw ERP, 20-ft. above ground, 610-ft. above sea level, lat. 65° 49' 38", long. 144° 03' 58". Equipment: Television Technology transmitter; Scala antenna.

**Circle Hot Springs**—K03GO, State of Alaska. Technical facilities: 0.43-kw ERP, lat. 65° 34' 16", long. 144° 48' 58".

**Circle Hot Springs**—K07SM, State of Alaska. Technical facilities: 10-w TPO, 0.055-kw ERP, 20-ft. above ground, 760-ft. above sea level, lat. 65° 29' 08", long. 144° 37' 55". Equipment: Television Technology transmitter; Scala antenna.

\* **Circle Hot Springs**—Ch. 6, State of Alaska.

**Clam Gulch**—K39AA, State of Alaska. Technical facilities: 100-w TPO, 1.27-kw ERP, 300-ft. above ground, 460-ft. above sea level, lat. 60° 00' 35", long. 151° 42' 45".

★ **Clarks Point**—K02MS, State of Alaska. Technical facilities: 10-w TPO, 0.043-kw ERP, 20-ft. above ground, 40-ft. above sea level, lat. 58° 50' 38", long. 158° 33' 03". Equipment: Television Technology transmitter; Scala antenna.

**Clarks Point**—K12NL, State of Alaska. Technical facilities: 10-w TPO, 0.03-kw ERP, 20-ft. above ground, 40-ft. above sea level, lat. 58° 50' 38", long. 158° 33' 03". Equipment: Television Technology transmitter; Scala antenna.

\* **Clarks Point**—Ch. 6, State of Alaska.

**Coffman Cove**—K09TV, State of Alaska. Technical facilities: 10-w TPO, 0.055-kw ERP, 20-ft. above ground, 40-ft. above sea level, lat. 56° 00' 57", long. 132° 02' 27". Equipment: Television Technology transmitter; Scala antenna.

**Cold Bay**—K13UO, State of Alaska. Technical facilities: 100-w TPO, 0.517-kw ERP, 60-ft. above ground, 171-ft. above sea level, lat. 55° 15' 05", long. 162° 45' 41".

**Cooper Landing**—K08KO, State of Alaska. Technical facilities: 0.05-kw ERP, lat. 60° 29' 22", long. 149° 44' 09".

**Copper Center**—K12MO, State of Alaska. Technical facilities: 10-w TPO, 0.0954-kw ERP, 50-ft. above ground, 1275-ft. above sea level, lat. 62° 02' 40", long. 145° 25' 26". Equipment: Television Technology transmitter; Scala antenna.

**Cordova**—K15AK, State of Alaska. Technical facilities: 0.14-kw ERP, lat. 60° 32' 49", long. 145° 44' 48".

**Council**—K09UK, State of Alaska. Technical facilities: 10-w TPO, 0.055-kw ERP, 20-ft. above ground, 90-ft. above sea level, lat. 64° 53' 42", long. 163° 40' 10".

**Craig**—K09RJ, State of Alaska. Technical facilities: 10-w TPO, 0.0542-kw ERP, 20-ft. above ground, 145-ft. above sea level, lat. 55° 28' 26", long. 133° 08' 14". Equipment: Television Technology transmitter; Scala antenna.

\* **Craig**—Ch. 61, State of Alaska.

**Crooked Creek**—K07RZ, State of Alaska. Technical facilities: 10-w TPO, 0.056-kw ERP, 20-ft. above ground, 148-ft. above sea level, lat. 61° 52' 16", long. 158° 06' 06". Equipment: Television Technology transmitter; Scala antenna.

**Deering**—K09RN, State of Alaska. Technical facilities: 10-w TPO, 0.0568-kw ERP, 20-ft. above ground, 40-ft. above sea level, lat. 66° 04' 36", long. 162° 43' 09". Equipment: Television Technology transmitter; Scala antenna.

**Delta Junction**—K04KL, State of Alaska. Technical facilities: 10-w TPO, 0.048-kw ERP, 80-ft. above ground, 1934-ft. above sea level, lat. 64° 02' 15", long. 145° 44' 10". Equipment: Television Technology transmitter; Scala antenna.

**Delta Junction**—K17AF, State of Alaska. Technical facilities: 20-w TPO, 0.137-kw ERP, 20-ft. above ground, 1145-ft. above sea level, lat. 64° 02' 13", long. 145° 42' 02". Equipment: Television Technology transmitter; Scala antenna.

★ **Delta Junction**—K23BA, Big D TV. Technical facilities: 2.15-kw ERP, lat. 64° 04' 33", long. 145° 40' 38".

★ **Delta Junction**—K35BA, Big D TV. Technical facilities: 2.15-kw ERP, lat. 64° 04' 33", long. 145° 40' 38".

**Dillingham**—K04KM, State of Alaska. Technical facilities: 10-w TPO, 0.051-kw ERP, 20-ft. above ground, 65-ft. above sea level, lat. 54° 02' 35", long. 158° 27' 12".

\* **Dillingham**—Ch. 2, State of Alaska.

\* **Dillingham**—Ch. 10, State of Alaska.

**Diomed**—K13UX, State of Alaska. Technical facilities: 0.05-kw ERP, lat. 65° 45' 30", long. 168° 58' 15".

**Dot Lake**—K13RM, State of Alaska. Technical facilities: 10-w TPO, 0.0556-kw ERP, 20-ft. above ground, 1395-ft. above sea level, lat. 63° 39' 31", long. 144° 03' 22". Equipment: Acrodyne transmitter; Scala antenna.

**Eagle Village**—K09RF, State of Alaska. Technical facilities: 10-w TPO, 0.053-kw ERP, 20-ft. above ground, 895-ft. above sea level, lat. 64° 46' 48", long. 141° 06' 50". Equipment: Television Technology transmitter; Scala antenna.

**Eek**—K09TN, State of Alaska. Technical facilities: 10-w TPO, 0.055-kw ERP, 20-ft. above ground, 40-ft. above sea level, lat. 60° 13' 08", long. 162° 01' 11". Equipment: Television Technology transmitter; Scala antenna.

\* **Eek**—Ch. 11, State of Alaska.

**Egegik**—K04KR, State of Alaska.  
 Technical facilities: 10-w TPO, 0.0506-kw ERP, 20-ft. above ground, 75-ft. above sea level, lat. 58° 12' 55", long. 157° 22' 27".  
 Equipment: Television Technology transmitter; Scala antenna.

**Eight Fathoms Bight**—K09TA, State of Alaska.  
 Technical facilities: 10-w TPO, 0.055-kw ERP, 20-ft. above ground, 40-ft. above sea level, lat. 58° 00' 10", long. 135° 46' 03".  
 Equipment: Television Technology transmitter; Scala antenna.

**Ekwok**—K11QW, State of Alaska.  
 Technical facilities: 10-w TPO, 0.055-kw ERP, 20-ft. above ground, 185-ft. above sea level, lat. 59° 20' 59", long. 157° 28' 33".  
 Equipment: Television Technology transmitter; Scala antenna.

★ **Elfin Cove**—K09TK, State of Alaska.  
 Technical facilities: 10-w TPO, 0.055-kw ERP, 20-ft. above ground, 40-ft. above sea level, lat. 58° 11' 03", long. 136° 20' 35".  
 Equipment: Television Technology transmitter; Scala antenna.

**Elim**—K09QS, State of Alaska.  
 Technical facilities: 10-w TPO, 0.0555-kw ERP, 20-ft. above ground, 47-ft. above sea level, lat. 64° 37' 03", long. 162° 15' 20".  
 Equipment: Television Technology transmitter; Scala antenna.

**Emmonak**—K05IH, State of Alaska.  
 Technical facilities: 0.05-kw ERP, lat. 62° 46' 44", long. 164° 31' 36".

★ **English Bay**—K03GI, State of Alaska.  
 Technical facilities: 10-w TPO, 0.043-kw ERP, 20-ft. above ground, 75-ft. above sea level, lat. 59° 21' 38", long. 151° 55' 48".  
 Equipment: Television Technology transmitter; Scala antenna.

**Ernestine**—K11RI, State of Alaska.  
 Technical facilities: 10-w TPO, 0.055-kw ERP, 20-ft. above ground, 1000-ft. above sea level, lat. 61° 27' 04", long. 145° 10' 18".  
 Equipment: Television Technology transmitter; Scala antenna.

★ **Fairbanks**—K06LN, Carlos Mascarenas.  
 Technical facilities: 1.81-kw ERP, lat. 64° 53' 00", long. 148° 04' 00".

★ **Fairbanks**—K14HB, Cherokee Network.  
 Technical facilities: 1000-w TPO, 40.9-kw ERP, 36-ft. above ground, 2834-ft. above sea level, lat. 64° 52' 20", long. 148° 05' 40".

★ **Fairbanks**—K19BJ, The Little TV Station.  
 Technical facilities: 40.8-kw ERP, lat. 64° 52' 20", long. 148° 05' 40".

★ **Fairbanks**—K24BK, Women's LPTV Network.  
 Technical facilities: 40.8-kw ERP, lat. 64° 52' 20", long. 148° 05' 40".

★ **Fairbanks**—K32BO, William G. Malitz Jr.  
 Technical facilities: 1000-w TPO, 40.6-kw ERP, 35-ft. above ground, 2772-ft. above sea level, lat. 64° 52' 20", long. 148° 05' 40".

• **Fairbanks**—Ch. 36, William G. Malitz Jr.

**False Pass**—K09RP, State of Alaska.  
 Technical facilities: 10-w TPO, 0.0542-kw ERP, 20-ft. above ground, 50-ft. above sea level, lat. 51° 54' 23", long. 163° 24' 44".  
 Equipment: Television Technology transmitter; Scala antenna.

**Fort Yukon**—K07RC, State of Alaska.  
 Technical facilities: 10-w TPO, 0.055-kw ERP, 20-ft. above ground, 460-ft. above sea level, lat. 66° 33' 53", long. 145° 15' 48".

Equipment: Television Technology transmitter; Scala antenna.

**Freshwater Bay**—K09TP, State of Alaska.  
 Technical facilities: 10-w TPO, 0.055-kw ERP, 20-ft. above ground, 40-ft. above sea level, lat. 57° 53' 57", long. 135° 09' 21".  
 Equipment: Television Technology transmitter; Scala antenna.

**Gakona**—K11RG, State of Alaska.  
 Technical facilities: 10-w TPO, 0.055-kw ERP, 20-ft. above ground, 1470-ft. above sea level, lat. 62° 18' 01", long. 145° 18' 13".  
 Equipment: Television Technology transmitter; Scala antenna.

**Galena**—K04LZ, State of Alaska.  
 Technical facilities: 10-w TPO, 0.041-kw ERP, 30-ft. above ground, 190-ft. above sea level, lat. 64° 45' 33", long. 156° 51' 41".  
 Equipment: Television Technology transmitter; Scala antenna.

**Gambell**—K09QR, State of Alaska.  
 Technical facilities: 10-w TPO, 0.0535-kw ERP, 20-ft. above ground, 35-ft. above sea level, lat. 63° 46' 44", long. 171° 43' 54".  
 Equipment: Television Technology transmitter; Scala antenna.

**Girdwood**—K10MB, State of Alaska.  
 Technical facilities: 10-w TPO, 0.05-kw ERP, 60-ft. above ground, 110-ft. above sea level, lat. 60° 56' 45", long. 149° 10' 24".  
 Equipment: Television Technology transmitter; Scala antenna.

**Glennallen/Cooper Landing**—K13UB, State of Alaska.  
 Technical facilities: 10-w TPO, 0.079-kw ERP, 20-ft. above ground, 3220-ft. above sea level, lat. 61° 46' 44", long. 145° 12' 25".  
 Equipment: Television Technology transmitter; Scala antenna.

**Golovin**—K07QX, State of Alaska.  
 Technical facilities: 10-w TPO, 0.0549-kw ERP, 20-ft. above ground, 50-ft. above sea level, lat. 64° 32' 36", long. 163° 02' 03".  
 Equipment: Television Technology transmitter; Scala antenna.

**Goodnews Bay**—K04KT, State of Alaska.  
 Technical facilities: 10-w TPO, 0.0506-kw ERP, 20-ft. above ground, 90-ft. above sea level, lat. 59° 07' 07", long. 161° 35' 19".  
 Equipment: Television Technology transmitter; Scala antenna.

**Gravlan & Penneck Islands**—K04NC, State of Alaska.  
 Technical facilities: 10-w TPO, 0.043-kw ERP, 20-ft. above ground, 40-ft. above sea level, lat. 55° 21' 22", long. 131° 42' 41".

**Grayling**—K11QH, State of Alaska.  
 Technical facilities: 10-w TPO, 0.0534-kw ERP, 20-ft. above ground, 95-ft. above sea level, lat. 62° 54' 11", long. 160° 03' 54".  
 Equipment: Television Technology transmitter; Scala antenna.

**Gustavus**—K02LW, State of Alaska.  
 Technical facilities: 10-w TPO, 0.43-kw ERP, 20-ft. above ground, 50-ft. above sea level, lat. 58° 25' 04", long. 135° 42' 30".  
 Equipment: Television Technology transmitter; Scala antenna.

**Haines**—K07RF, State of Alaska.  
 Technical facilities: 10-w TPO, 0.055-kw ERP, 20-ft. above ground, 70-ft. above sea level, lat. 59° 14' 08", long. 135° 27' 01".  
 Equipment: Television Technology transmitter; Scala antenna.

**Hallbut Cove**—K12NW, State of Alaska.  
 Technical facilities: 0.06-kw ERP, lat. 59° 35' 57", long. 151° 14' 22".  
 Equipment: Television Technology transmitter; Scala antenna.

**Healy**—K58BI, State of Alaska.  
 Technical facilities: 10-w TPO, 0.317-kw ERP, 173-ft. above ground, 2109-ft. above sea level, lat. 63° 50' 13", long. 148° 58' 38".  
 Equipment: Television Technology transmitter; Scala antenna.

**Hobart Bay**—K09TB, State of Alaska.  
 Technical facilities: 10-w TPO, 0.055-kw ERP, 20-ft. above ground, 40-ft. above sea level, lat. 57° 24' 15", long. 133° 24' 31".  
 Equipment: Television Technology transmitter; Scala antenna.

**Hollis**—K08KP, State of Alaska.  
 Technical facilities: 0.05-kw ERP, lat. 55° 28' 58", long. 132° 38' 53".

• **Hollis**—Ch. 12, State of Alaska.

**Holy Cross**—K07RJ, State of Alaska.  
 Technical facilities: 10-w TPO, 0.0556-kw ERP, 20-ft. above ground, 195-ft. above sea level, lat. 62° 11' 58", long. 159° 46' 05".  
 Equipment: Television Technology transmitter; Scala antenna.

**Homer/Seldovia**—K11RK, State of Alaska.  
 Technical facilities: 100-w TPO, 0.79-kw ERP, 115-ft. above ground, 1215-ft. above sea level, lat. 59° 27' 17", long. 151° 40' 18".  
 Equipment: Emcee transmitter; Scala antenna.

**Hoonah**—K07QV, State of Alaska.  
 Technical facilities: 10-w TPO, 0.053-kw ERP, 70-ft. above ground, 85-ft. above sea level, lat. 58° 06' 36", long. 135° 26' 28".  
 Equipment: Acrodyne transmitter; Scala antenna.

**Hooper Bay**—K04MC, State of Alaska.  
 Technical facilities: 10-w TPO, 0.043-kw ERP, 20-ft. above ground, 40-ft. above sea level, lat. 61° 31' 56", long. 166° 05' 42".  
 Equipment: Television Technology transmitter; Scala antenna.

**Hughes**—K09RY, State of Alaska.  
 Technical facilities: 10-w TPO, 0.054-kw ERP, 20-ft. above ground, 315-ft. above sea level, lat. 66° 02' 50", long. 154° 15' 20".  
 Equipment: Television Technology transmitter; Scala antenna.

**Huslia**—K09QD, State of Alaska.  
 Technical facilities: 10-w TPO, 0.0555-kw ERP, 20-ft. above ground, 215-ft. above sea level, lat. 65° 41' 57", long. 156° 23' 50".  
 Equipment: Television Technology transmitter; Scala antenna.

**Hydaburg**—K09QI, State of Alaska.  
 Technical facilities: 10-w TPO, 0.055-kw ERP, 20-ft. above ground, 45-ft. above sea level, lat. 55° 12' 26", long. 132° 49' 26".  
 Equipment: Acrodyne transmitter; Scala antenna.

★ **Hyder**—K02MJ, State of Alaska.  
 Technical facilities: 0.04-kw ERP, lat. 55° 54' 58", long. 130° 01' 25".

**Igiugig**—K09SP, State of Alaska.  
 Technical facilities: 0.05-kw ERP, lat. 59° 19' 39", long. 155° 53' 33".

**Iliamna**—K04KO, State of Alaska.  
 Technical facilities: 0.05-kw ERP, 20-ft. above ground, 163-ft. above sea level, lat. 59° 54' 47", long. 154° 49' 00".  
 Equipment: Television Technology transmitter; Scala antenna.

**Ivanof Bay**—K09SN, State of Alaska.  
 Technical facilities: 10-w TPO, 0.056-kw ERP, 20-ft. above ground, 45-ft. above sea level, lat. 55° 54' 07", long. 159° 29' 15".  
 Equipment: Television Technology transmitter; Scala antenna.

★ **Juneau**—K05IN, Zenon Reynarowych.  
 Technical facilities: 0.84-kw ERP, lat. 58° 18' 26", long. 134° 26' 29".

★ **Juneau**—K16AV, Cooke Cablevision Inc. Phone: 818-713-3800.  
 Technical facilities: 0.49-kw ERP, lat. 58° 19' 47", long. 134° 28' 17".

★ **Juneau**—K24BC, Connie Gwin Street.  
 Technical facilities: 0.51-kw ERP, lat. 58° 18' 06", long. 134° 24' 25".

★ **Juneau**—K28BG, Echonet Corp. Phone: 303-526-1039.  
 Technical facilities: 0.51-kw ERP, lat. 58° 18' 06", long. 134° 24' 25".

★ **Juneau**—K34BE, Penny Drucker. Phone: 303-526-1039.  
 Technical facilities: 0.51-kw ERP, lat. 58° 18' 06", long. 134° 24' 25".  
 Equipment: Television Technology transmitter; Bogner antenna.  
 Scheduled to begin operation: Late 1997.  
 Planned satellite programming: KUBD, Denver, CO.  
 Advertising: Yes. Rates: \$15.00/30 Sec.; \$30.00/Min.; \$150.00/Hour.

**Keke**—K09QP, State of Alaska.  
 Technical facilities: 10-w TPO, 0.0512-kw ERP, 20-ft. above ground, 95-ft. above sea level, lat. 56° 58' 39", long. 133° 56' 47".  
 Equipment: Television Technology transmitter; Scala antenna.

**Kakhonak**—K09TM, State of Alaska.  
 Technical facilities: 10-w TPO, 0.055-kw ERP, 20-ft. above ground, 77-ft. above sea level, lat. 52° 26' 32", long. 154° 45' 20".  
 Equipment: Television Technology transmitter; Scala antenna.

**Kaktovik**—K09QY, State of Alaska.  
 Technical facilities: 10-w TPO, 0.054-kw ERP, 20-ft. above ground, 70-ft. above sea level, lat. 70° 07' 35", long. 143° 36' 55".  
 Equipment: Television Technology transmitter; Scala antenna.

**Kalskag**—K09TR, State of Alaska.  
 Technical facilities: 10-w TPO, 0.055-kw ERP, 20-ft. above ground, 82-ft. above sea level, lat. 61° 30' 48", long. 160° 21' 30".  
 Equipment: Television Technology transmitter; Scala antenna.

**Kaltag**—K09TX, State of Alaska.  
 Technical facilities: 0.056-kw ERP, lat. 64° 19' 42", long. 158° 43' 16".

**Karluk**—K09QK, State of Alaska.  
 Technical facilities: 10-w TPO, 0.0549-kw ERP, 20-ft. above ground, 70-ft. above sea level, lat. 57° 33' 53", long. 154° 25' 57".  
 Equipment: Television Technology transmitter; Scala antenna.

**Kasaan**—K09SM, State of Alaska.  
 Technical facilities: 0.06-kw ERP, lat. 54° 32' 24", long. 132° 24' 04".

**Kasigluk**—K09UE, State of Alaska.  
 Technical facilities: 10-w TPO, 0.055-kw ERP, 20-ft. above ground, 50-ft. above sea level, lat. 60° 53' 44", long. 162° 31' 05".  
 Equipment: Television Technology transmitter; Scala antenna.

## Low Power TV Stations—Alaska

★ **Kenai**—K19AP, Antonio Rivera Pagan.  
Technical facilities: 12.7-kw ERP, lat. 60° 31' 44", long. 151° 04' 57".

**Kenai/Soldotna**—K17AE, Tele-VU Partners.  
Technical facilities: 100-w TPO, 0.342-kw ERP, 240-ft. above ground, 315-ft. above sea level, lat. 60° 30' 49", long. 151° 11' 19". Holds CP for change to 1000-w TPO, BMPPTL-821105TN.  
Equipment: Emcee transmitter; Scala antenna.

**Kenai/Soldotna/Sterling**—K23AF, State of Alaska.  
Technical facilities: 100-w TPO, 1.4-kw ERP, 300-ft. above ground, 600-ft. above sea level, lat. 60° 32' 15", long. 150° 32' 15".

★ **Ketchikan**—K05IQ, Harriet S. Head.  
Technical facilities: 0.26-kw ERP, lat. 55° 21' 12", long. 131° 40' 51".

**Ketchikan**—K21AH, State of Alaska.  
Technical facilities: 20-w TPO, 0.308-kw ERP, 20-ft. above ground, 480-ft. above sea level, lat. 55° 20' 17", long. 131° 37' 28".  
Equipment: Television Technology transmitter; Scala antenna.

\* **Ketchikan**—Ch. 24, Cooke Cablevision Inc.

\* **Ketchikan**—Ch. 32, Cooke Cablevision Inc.

**Klana**—K09RW, State of Alaska.  
Technical facilities: 10-w TPO, 0.0559-kw ERP, 20-ft. above ground, 175-ft. above sea level, lat. 66° 58' 27", long. 160° 25' 47".  
Equipment: Television Technology transmitter; Scala antenna.

**King Cove**—K09QW, State of Alaska.  
Technical facilities: 10-w TPO, 0.054-kw ERP, 20-ft. above ground, 50-ft. above sea level, lat. 55° 03' 42", long. 162° 18' 30".  
Equipment: Television Technology transmitter; Scala antenna.

**King Salmon**—K04KN, State of Alaska.  
Technical facilities: 10-w TPO, 0.0491-kw ERP, 20-ft. above ground, 91-ft. above sea level, lat. 58° 40' 58", long. 156° 39' 49".  
Equipment: Television Technology transmitter; Scala antenna.

**Kipnuk**—K04LM, State of Alaska.  
Technical facilities: 10-w TPO, 0.043-kw ERP, 20-ft. above ground, 40-ft. above sea level, lat. 59° 56' 21", long. 164° 02' 28".  
Equipment: Television Technology transmitter; Scala antenna.

**Kivalina**—K09QZ, State of Alaska.  
Technical facilities: 10-w TPO, 0.0571-kw ERP, 20-ft. above ground, 45-ft. above sea level, lat. 67° 43' 38", long. 164° 32' 03".  
Equipment: Television Technology transmitter; Scala antenna.

**Klawock**—K07TI, State of Alaska.  
Technical facilities: 0.05-kw ERP, lat. 55° 33' 18", long. 133° 05' 45".

**Klukwan**—K04KQ, State of Alaska.  
Technical facilities: 10-w TPO, 0.0466-kw ERP, 100-ft. above ground, 300-ft. above sea level, lat. 59° 24' 08", long. 135° 53' 07".  
Equipment: Television Technology transmitter; Scala antenna.

**Kobuk**—K02KZ, State of Alaska.  
Technical facilities: 10-w TPO, 0.0444-kw ERP, 20-ft. above ground, 150-ft. above sea level, lat. 66° 54' 29", long. 156° 52' 51".  
Equipment: Television Technology transmitter; Scala antenna.

★ **Kodiak**—K13UY, State of Alaska.  
Technical facilities: 0.05-kw ERP, lat. 57° 47' 32", long. 152° 23' 46".

**Koliganek**—K07QW, State of Alaska.  
Technical facilities: 10-w TPO, 0.055-kw ERP, 20-ft. above ground, 230-ft. above sea level, lat. 59° 43' 42", long. 157° 16' 55".  
Equipment: Acrodyne transmitter; Scala antenna.

**Kongiganak**—K09RG, State of Alaska.  
Technical facilities: 10-w TPO, 0.0561-kw ERP, 20-ft. above ground, 60-ft. above sea level, lat. 59° 57' 36", long. 162° 53' 30".  
Equipment: Television Technology transmitter; Scala antenna.

**Kotlik**—K09SL, State of Alaska.  
Technical facilities: 10-w TPO, 0.055-kw ERP, 20-ft. above ground, 40-ft. above sea level, lat. 63° 03' 00", long. 163° 33' 08".  
Equipment: Television Technology transmitter; Scala antenna.

★ **Kotzebue**—K13UE, State of Alaska.  
Technical facilities: 0.05-kw ERP, lat. 66° 53' 52", long. 162° 35' 46".

\* **Kotzebue**—Ch. 9, Kotzebue Bcstg. Inc.

**Koyuk**—K02MB, State of Alaska.  
Technical facilities: 10-w TPO, 0.0434-kw ERP, 20-ft. above ground, 70-ft. above sea level, lat. 64° 55' 54", long. 161° 09' 23".  
Equipment: Television Technology transmitter; Scala antenna.

**Koyukuk**—K03FZ, State of Alaska.  
Technical facilities: 10-w TPO, 0.043-kw ERP, 20-ft. above ground, 150-ft. above sea level, lat. 64° 52' 58", long. 157° 42' 24".  
Equipment: Television Technology transmitter; Scala antenna.

\* **Koyukuk**—Ch. 9, Koyukuk Village Council.

★ **Kuparuk**—K02NB, Arco Communications Inc.  
Technical facilities: 0.3-kw ERP, lat. 70° 19' 31", long. 149° 36' 19".

**Kwethluk**—K09UJ, State of Alaska.  
Technical facilities: 0.05-kw ERP, lat. 60° 48' 45", long. 161° 26' 00".

**Kwigillingok**—K11SC, State of Alaska.  
Technical facilities: 0.05-kw ERP, lat. 59° 51' 54", long. 163° 08' 08".

**Kwigillingok**—K13UK, State of Alaska.  
Technical facilities: 0.055-kw ERP, lat. 59° 51' 54", long. 163° 08' 08".

**Labouchere Bay**—K07SK, State of Alaska.  
Technical facilities: 10-w TPO, 0.055-kw ERP, 20-ft. above ground, 40-ft. above sea level, lat. 56° 18' 24", long. 133° 37' 35".  
Equipment: Television Technology transmitter; Scala antenna.

**Lake Louise/Eureka/Nelchina**—K11RJ, State of Alaska.  
Technical facilities: 100-w TPO, 0.55-kw ERP, 20-ft. above ground, 2994-ft. above sea level, lat. 62° 06' 20", long. 146° 10' 18".  
Equipment: Emcee transmitter; Scala antenna.

**Larson Bay**—K09QE, State of Alaska.  
Technical facilities: 10-w TPO, 0.0534-kw ERP, 20-ft. above ground, 60-ft. above sea level, lat. 57° 32' 17", long. 153° 58' 48".  
Equipment: Television Technology transmitter; Scala antenna.

**Levelock**—K07TT, State of Alaska.  
Technical facilities: 0.05-kw ERP, lat. 59° 06' 54", long. 156° 51' 39".

**Lime Village**—K11RW, State of Alaska.  
Technical facilities: 0.05-kw ERP, lat. 61° 21' 22", long. 155° 26' 10".

\* **Long Island**—Ch. 5, State of Alaska.

\* **Long Island**—Ch. 10, State of Alaska.

**Manley Hot Springs**—K07RX, State of Alaska.  
Technical facilities: 10-w TPO, 0.055-kw ERP, 20-ft. above ground, 400-ft. above sea level, lat. 64° 59' 52", long. 150° 38' 26".  
Equipment: Television Technology transmitter; Scala antenna.

**Manokotak**—K09TQ, State of Alaska.  
Technical facilities: 10-w TPO, 0.055-kw ERP, 20-ft. above ground, 40-ft. above sea level, lat. 58° 58' 52", long. 159° 03' 20".  
Equipment: Television Technology transmitter; Scala antenna.

**Marshall**—K02KV, State of Alaska.  
Technical facilities: 10-w TPO, 0.0441-kw ERP, 20-ft. above ground, 70-ft. above sea level, lat. 61° 52' 53", long. 162° 05' 09".  
Equipment: Scala antenna.

**McGrath**—K09QC, State of Alaska.  
Technical facilities: 10-w TPO, 0.0506-kw ERP, 20-ft. above ground, 350-ft. above sea level, lat. 62° 56' 27", long. 155° 33' 11".  
Equipment: Television Technology transmitter; Scala antenna.

**McKinley Park**—K03GK, State of Alaska.  
Technical facilities: 10-w TPO, 0.497-kw ERP, 25-ft. above ground, 1700-ft. above sea level, lat. 63° 43' 40", long. 148° 54' 15".  
Equipment: Television Technology transmitter; Scala antenna.

**Mekoryuk**—K04MD, State of Alaska.  
Technical facilities: 10-w TPO, 0.043-kw ERP, 20-ft. above ground, 40-ft. above sea level, lat. 60° 23' 12", long. 166° 11' 12".  
Equipment: Television Technology transmitter; Scala antenna.

**Mentasta Lake**—K09QJ, State of Alaska.  
Technical facilities: 10-w TPO, 0.0543-kw ERP, 20-ft. above ground, 2355-ft. above sea level, lat. 62° 55' 46", long. 143° 47' 40".  
Equipment: Acrodyne transmitter; Scala antenna.

**Metlakatla**—K07SL, State of Alaska.  
Technical facilities: 10-w TPO, 0.055-kw ERP, 20-ft. above ground, 40-ft. above sea level, lat. 55° 07' 42", long. 161° 34' 20".  
Equipment: Television Technology transmitter; Scala antenna.

**Meyers Chuck**—K09TI, State of Alaska.  
Technical facilities: 10-w TPO, 0.055-kw ERP, lat. 55° 44' 28", long. 132° 15' 14".  
Equipment: Television Technology transmitter; Scala antenna.

**Minchumina**—K05IK, State of Alaska.  
Technical facilities: 10-w TPO, 0.03-kw ERP, 20-ft. above ground, 670-ft. above sea level, lat. 63° 52' 59", long. 152° 18' 45".  
Equipment: Television Technology transmitter; Scala antenna.

**Minchumina**—K09SZ, State of Alaska.  
Technical facilities: 10-w TPO, 0.055-kw ERP, 20-ft. above ground, 670-ft. above sea level, lat. 63° 52' 59", long. 152° 18' 45".  
Equipment: Television Technology transmitter; Scala antenna.

**Minto**—K05HZ, State of Alaska.  
Technical facilities: 0.059-kw ERP, lat. 65° 09' 19", long. 149° 20' 23".

**Minto**—K13TK, State of Alaska.  
Technical facilities: 10-w TPO, 0.055-kw ERP, 20-ft. above ground, 435-ft. above sea level, lat. 65° 09' 10", long. 149° 20' 23".  
Equipment: Television Technology transmitter; Scala antenna.

**Moose Pass**—K15AP, State of Alaska.  
Technical facilities: 0.28-kw ERP, lat. 60° 14' 13", long. 149° 21' 28".

**Mosquito Lake**—K13UM, State of Alaska.  
Technical facilities: 0.06-kw ERP, lat. 59° 27' 32", long. 136° 01' 24".

**Mountain Village**—K13TJ, State of Alaska.  
Technical facilities: 10-w TPO, 0.055-kw ERP, 20-ft. above ground, 120-ft. above sea level, lat. 62° 05' 18", long. 163° 43' 35".  
Equipment: Television Technology transmitter; Scala antenna.

**Naknek**—K13TZ, State of Alaska.  
Technical facilities: 10-w TPO, 0.0436-kw ERP, 150-ft. above ground, 195-ft. above sea level, lat. 58° 44' 35", long. 156° 57' 57".  
Equipment: Television Technology transmitter; Scala antenna.

**Napakiak**—K10MR, State of Alaska.  
Technical facilities: 0.01-kw ERP, lat. 60° 41' 36", long. 161° 57' 50".

**Napaskiak**—K02MZ, State of Alaska.  
Technical facilities: 0.04-kw ERP, lat. 60° 41' 48", long. 161° 57' 13".

**Napaskiak**—K07SJ, State of Alaska.  
Technical facilities: 10-w TPO, 0.055-kw ERP, 20-ft. above ground, 40-ft. above sea level, lat. 60° 41' 48", long. 161° 57' 13".  
Equipment: Television Technology transmitter; Scala antenna.

**Nauki Bay**—K09TJ, State of Alaska.  
Technical facilities: 10-w TPO, 0.055-kw ERP, 20-ft. above ground, 40-ft. above sea level, lat. 55° 52' 06", long. 133° 13' 03".  
Equipment: Television Technology transmitter; Scala antenna.

**Nelson Lagoon**—K09QM, State of Alaska.  
Technical facilities: 10-w TPO, 0.0549-kw ERP, 20-ft. above ground, 50-ft. above sea level, lat. 56° 00' 07", long. 161° 12' 07".  
Equipment: Television Technology transmitter; Scala antenna.

**Nenana**—K55DE, State of Alaska.  
Technical facilities: 10-w TPO, 0.0666-kw ERP, 85-ft. above ground, 445-ft. above sea level, lat. 64° 33' 15", long. 149° 05' 06".  
Equipment: Television Technology transmitter; Scala antenna.

**New Stuyahok**—K09QV, State of Alaska.  
Technical facilities: 10-w TPO, 0.0542-kw ERP, 20-ft. above ground, 160-ft. above sea level, lat. 59° 27' 09", long. 157° 18' 31".  
Equipment: Television Technology transmitter; Scala antenna.

**Newtok**—K02LN, State of Alaska.  
Technical facilities: 10-w TPO, 0.043-kw ERP, 20-ft. above ground, 40-ft. above sea level, lat. 60° 56' 29", long. 164° 37' 44".  
Equipment: Television Technology transmitter; Scala antenna.

**Nightmute**—K10LU, State of Alaska.  
Technical facilities: 10-w TPO, 0.043-kw ERP, 20-ft. above ground, 40-ft. above sea level, lat. 60° 29' 48", long. 164° 43' 29".  
Equipment: Television Technology transmitter; Scala antenna.

- Nikolai**—K04MB, State of Alaska.  
Technical facilities: 10-w TPO, 0.043-kw ERP, 30-ft. above ground, 455-ft. above sea level, lat. 63° 00' 47", long. 154° 22' 19".  
Equipment: Television Technology transmitter; Scala antenna.
- Nikolski**—K09RK, State of Alaska.  
Technical facilities: 10-w TPO, 0.0555-kw ERP, 20-ft. above ground, 50-ft. above sea level, lat. 52° 56' 27", long. 168° 51' 27".  
Equipment: Television Technology transmitter; Scala antenna.
- Noatak**—K07RI, State of Alaska.  
Technical facilities: 10-w TPO, 0.0548-kw ERP, 20-ft. above ground, 135-ft. above sea level, lat. 67° 34' 03", long. 162° 57' 58".  
Equipment: Television Technology transmitter; Scala antenna.
- ★ **Nome**—K13UG, State of Alaska.  
Technical facilities: 0.05-kw ERP, lat. 64° 29' 50", long. 165° 24' 05".
- Nondalton**—K09RQ, State of Alaska.  
Technical facilities: 10-w TPO, 0.0536-kw ERP, 20-ft. above ground, 295-ft. above sea level, lat. 59° 58' 28", long. 154° 50' 49".  
Equipment: Television Technology transmitter; Scala antenna.
- Noorvik**—K09RU, State of Alaska.  
Technical facilities: 10-w TPO, 0.0574-kw ERP, 20-ft. above ground, 90-ft. above sea level, lat. 66° 50' 15", long. 161° 01' 50".  
Equipment: Television Technology transmitter; Scala antenna.
- Northway**—K02LB, Northway Village Council.  
Technical facilities: 10-w TPO, 0.04985-kw ERP, 80-ft. above ground, 1796-ft. above sea level, lat. 62° 58' 04", long. 141° 53' 34".  
Equipment: Television Technology transmitter; Scala antenna.
- Northway**—K04KP, State of Alaska.  
Technical facilities: 10-w TPO, 0.0484-kw ERP, 20-ft. above ground, 1720-ft. above sea level, lat. 62° 57' 47", long. 141° 55' 57".  
Equipment: Television Technology transmitter; Scala antenna.
- Nuiqsut**—K09RT, State of Alaska.  
Technical facilities: 10-w TPO, 0.056-kw ERP, 20-ft. above ground, 70-ft. above sea level, lat. 70° 12' 39", long. 150° 59' 27".  
Equipment: Television Technology transmitter; Scala antenna.
- Nuiato**—K02KW, State of Alaska.  
Technical facilities: 10-w TPO, 0.043-kw ERP, 20-ft. above ground, 135-ft. above sea level, lat. 64° 43' 10", long. 158° 06' 10".  
Equipment: Television Technology transmitter; Scala antenna.
- Old Harbor**—K13RN, State of Alaska.  
Technical facilities: 10-w TPO, 0.054-kw ERP, 20-ft. above ground, 50-ft. above sea level, lat. 57° 12' 12", long. 153° 18' 09".  
Equipment: Television Technology transmitter; Scala antenna.
- Ouzinkie**—K07QY, State of Alaska.  
Technical facilities: 10-w TPO, 0.0555-kw ERP, 20-ft. above ground, 45-ft. above sea level, lat. 51° 55' 24", long. 152° 30' 00".  
Equipment: Television Technology transmitter; Scala antenna.
- Paxson**—K11QV, State of Alaska.  
Technical facilities: 10-w TPO, 0.055-kw ERP, 20-ft. above ground, 2720-ft. above sea level, lat. 63° 01' 54", long. 145° 29' 35".  
Equipment: Television Technology transmitter; Scala antenna.
- Pedro Bay**—K13SV, State of Alaska.  
Technical facilities: 10-w TPO, 0.054-kw ERP, 20-ft. above ground, 90-ft. above sea level, lat. 59° 47' 06", long. 154° 07' 09".  
Equipment: Television Technology transmitter; Scala antenna.
- Pelican**—K09RM, State of Alaska.  
Technical facilities: 10-w TPO, 0.0548-kw ERP, 20-ft. above ground, 145-ft. above sea level, lat. 57° 57' 45", long. 136° 13' 51".  
Equipment: Television Technology transmitter; Scala antenna.
- Perryville**—K04MA, State of Alaska.  
Technical facilities: 10-w TPO, 0.043-kw ERP, 20-ft. above ground, 50-ft. above sea level, lat. 55° 54' 45", long. 159° 08' 34".  
Equipment: Television Technology transmitter; Scala antenna.
- Pilot Point**—K02LI, State of Alaska.  
Technical facilities: 10-w TPO, 0.042-kw ERP, 20-ft. above ground, 30-ft. above sea level, lat. 57° 33' 53", long. 157° 34' 30".  
Equipment: Television Technology transmitter; Scala antenna.
- Pilot Station**—K15AU, State of Alaska.  
Technical facilities: 10-w TPO, 0.163-kw ERP, 20-ft. above ground, 295-ft. above sea level, lat. 61° 52' 24", long. 162° 52' 34".  
Equipment: Television Technology transmitter; Scala antenna.
- Pitka's Point**—K02LV, State of Alaska.  
Technical facilities: 10-w TPO, 0.043-kw ERP, 20-ft. above ground, 45-ft. above sea level, lat. 62° 01' 57", long. 163° 16' 55".  
Equipment: Television Technology transmitter; Scala antenna.
- Platinum**—K13UJ, State of Alaska.  
Technical facilities: 0.06-kw ERP, lat. 59° 00' 40", long. 161° 49' 35".
- ★ **Point Baker**—K09SY, State of Alaska.  
Technical facilities: 10-w TPO, 0.056-kw ERP, 20-ft. above ground, 50-ft. above sea level, lat. 56° 21' 14", long. 133° 37' 13".  
Equipment: Television Technology transmitter; Scala antenna.
- Point Hope**—K09QN, State of Alaska.  
Technical facilities: 10-w TPO, 0.0536-kw ERP, 20-ft. above ground, 47-ft. above sea level, lat. 68° 20' 51", long. 166° 44' 16".  
Equipment: Television Technology transmitter; Scala antenna.
- Point Lay**—K09UC, State of Alaska.  
Technical facilities: 0.05-kw ERP, lat. 69° 49' 00", long. 163° 04' 48".
- Port Alice**—K09TL, State of Alaska.  
Technical facilities: 10-w TPO, 0.055-kw ERP, 20-ft. above ground, 40-ft. above sea level, lat. 55° 47' 59", long. 133° 35' 13".  
Equipment: Television Technology transmitter; Scala antenna.
- Port Aisworth**—K07SH, State of Alaska.  
Technical facilities: 10-w TPO, 0.054-kw ERP, 20-ft. above ground, 290-ft. above sea level, lat. 60° 12' 15", long. 154° 18' 52".  
Equipment: Television Technology transmitter; Scala antenna.
- Port Graham**—K09QB, State of Alaska.  
Technical facilities: 0.006-kw ERP, lat. 59° 20' 54", long. 151° 49' 29".  
Equipment: Television Technology transmitter; Scala antenna.
- Port Graham**—K13SC, State of Alaska.  
Technical facilities: 10-w TPO, 0.055-kw ERP, 57-ft. above ground, 107-ft. above sea level, lat. 59° 20' 54", long. 151° 49' 29".
- Equipment: Television Technology transmitter; Scala antenna.
- Port Heiden**—K13SA, State of Alaska.  
Technical facilities: 10-w TPO, 0.04-kw ERP, 32-ft. above ground, 92-ft. above sea level, lat. 56° 54' 47", long. 158° 40' 54".  
Equipment: Television Technology transmitter; Scala antenna.
- Port Lions**—K07RG, State of Alaska.  
Technical facilities: 10-w TPO, 0.0561-kw ERP, 20-ft. above ground, 40-ft. above sea level, lat. 57° 52' 00", long. 152° 51' 53".  
Equipment: Television Technology transmitter; Scala antenna.
- Port Moller**—K07SO, State of Alaska.  
Technical facilities: 10-w TPO, 0.055-kw ERP, 20-ft. above ground, 40-ft. above sea level, lat. 57° 59' 22", long. 160° 34' 33".  
Equipment: Television Technology transmitter; Scala antenna.
- Port Protection**—K11QX, State of Alaska.  
Technical facilities: 10-w TPO, 0.055-kw ERP, 20-ft. above ground, 40-ft. above sea level, lat. 56° 19' 23", long. 133° 36' 44".  
Equipment: Television Technology transmitter; Scala antenna.
- \* **Portage Creek**—Ch. 7, State of Alaska.
- Quinhagak**—K09SX, State of Alaska.  
Technical facilities: 10-w TPO, 0.054-kw ERP, 20-ft. above ground, 40-ft. above sea level, lat. 59° 44' 53", long. 161° 54' 47".  
Equipment: Television Technology transmitter; Scala antenna.
- Rampart**—K09RD, State of Alaska.  
Technical facilities: 10-w TPO, 0.0549-kw ERP, 20-ft. above ground, 335-ft. above sea level, lat. 65° 30' 16", long. 150° 10' 09".  
Equipment: Television Technology transmitter; Scala antenna.
- Red Devil**—K02LA, State of Alaska.  
Technical facilities: 10-w TPO, 0.043-kw ERP, 20-ft. above ground, 220-ft. above sea level, lat. 61° 47' 04", long. 157° 20' 00".  
Equipment: Television Technology transmitter; Scala antenna.
- ★ **Rowan Bay**—K09TC, State of Alaska.  
Technical facilities: 10-w TPO, 0.055-kw ERP, 20-ft. above ground, 40-ft. above sea level, lat. 56° 39' 50", long. 134° 16' 06".  
Equipment: Television Technology transmitter; Scala antenna.
- Ruby**—K04KU, State of Alaska.  
Technical facilities: 10-w TPO, 0.052-kw ERP, 20-ft. above ground, 260-ft. above sea level, lat. 64° 44' 23", long. 155° 29' 09".  
Equipment: Television Technology transmitter; Scala antenna.
- Russian Mission**—K09SH, State of Alaska.  
Technical facilities: 10-w TPO, 0.051-kw ERP, 20-ft. above ground, 90-ft. above sea level, lat. 61° 47' 11", long. 161° 19' 11".
- ★ **Russian Mission**—K11SB, State of Alaska.  
Technical facilities: 0.06-kw ERP, lat. 61° 47' 11", long. 161° 19' 11".
- ★ **Sand Point**—K07RM, Tricom.  
Technical facilities: 100-w TPO, 0.442-kw ERP, 80-ft. above ground, 190-ft. above sea level, lat. 55° 21' 02", long. 160° 29' 14".  
Equipment: Television Technology transmitter; Scala antenna.
- Sand Point**—K09RA, State of Alaska.  
Technical facilities: 10-w TPO, 0.051-kw ERP, 60-ft. above ground, 224-ft. above sea level, lat. 55° 21' 02", long. 160° 29' 14".
- Equipment: Television Technology transmitter; Scala antenna.
- Savoonga**—K07RD, State of Alaska.  
Technical facilities: 10-w TPO, 0.056-kw ERP, 20-ft. above ground, 50-ft. above sea level, lat. 63° 41' 45", long. 170° 28' 45".  
Equipment: Television Technology transmitter; Scala antenna.
- Scammon Bay**—K02LS, State of Alaska.  
Technical facilities: 10-w TPO, 0.043-kw ERP, 20-ft. above ground, 40-ft. above sea level, lat. 61° 50' 33", long. 165° 34' 46".  
Equipment: Television Technology transmitter; Scala antenna.
- Selawik**—K09RL, State of Alaska.  
Technical facilities: 10-w TPO, 0.0565-kw ERP, 20-ft. above ground, 55-ft. above sea level, lat. 66° 35' 56", long. 160° 00' 40".  
Equipment: Television Technology transmitter; Scala antenna.
- Seward**—K17AC, Visual Entertainment Unlimited.  
Technical facilities: 100-w TPO, 0.8265-kw ERP, 65-ft. above ground, 145-ft. above sea level, lat. 60° 06' 18", long. 149° 26' 20".  
Equipment: Television Technology transmitter; Scala antenna.
- Seward**—K55DD, State of Alaska.  
Technical facilities: 10-w TPO, 0.0943-kw ERP, 71-ft. above ground, 118-ft. above sea level, lat. 60° 06' 12", long. 149° 26' 12".  
Equipment: Television Technology transmitter; Scala antenna.
- Shageluk**—K04KY, State of Alaska.  
Technical facilities: 10-w TPO, 0.0514-kw ERP, 20-ft. above ground, 145-ft. above sea level, lat. 62° 39' 21", long. 159° 31' 48".  
Equipment: Television Technology transmitter; Scala antenna.
- Shaktolik**—K07QU, State of Alaska.  
Technical facilities: 10-w TPO, 0.0548-kw ERP, 20-ft. above ground, 55-ft. above sea level, lat. 64° 21' 18", long. 161° 11' 22".  
Equipment: Television Technology transmitter; Scala antenna.
- Sheep Mountain**—K12NO, State of Alaska.  
Technical facilities: 0.03-kw ERP, lat. 61° 47' 07", long. 147° 39' 48".
- Sheldon Point**—K11QR, State of Alaska.  
Technical facilities: 10-w TPO, 0.055-kw ERP, 20-ft. above ground, 40-ft. above sea level, lat. 62° 31' 56", long. 164° 50' 50".  
Equipment: Television Technology transmitter; Scala antenna.
- Shishmaref**—K09RZ, State of Alaska.  
Technical facilities: 10-w TPO, 0.0536-kw ERP, 20-ft. above ground, 40-ft. above sea level, lat. 66° 15' 21", long. 166° 04' 10".  
Equipment: Television Technology transmitter; Scala antenna.
- Shungnak**—K07RA, State of Alaska.  
Technical facilities: 10-w TPO, 0.0568-kw ERP, 20-ft. above ground, 180-ft. above sea level, lat. 66° 53' 24", long. 157° 08' 01".  
Equipment: Television Technology transmitter; Scala antenna.
- Sitka**—K03GJ, State of Alaska.  
Technical facilities: 10-w TPO, 0.0049-kw ERP, 80-ft. above ground, 41-ft. above sea level, lat. 57° 03' 09", long. 135° 20' 19".  
Equipment: Television Technology transmitter; Scala antenna.
- ★ **Sitka**—K05IU, Carlos Mascarenas.  
Technical facilities: 10-w TPO, 0.185-kw ERP, 132-ft. above ground, 1700-ft. above sea level, lat. 57° 03' 27", long. 135° 20' 02".

## Low Power TV Stations—Alaska

★ **Sitka**—K20AZ, Cooke Cablevision Inc. Phone: 818-713-3800. Technical facilities: 0.52-kw ERP, lat. 57° 03' 08", long. 135° 19' 52".

**Skagway**—K11QE, State of Alaska. Technical facilities: 10-w TPO, 0.0489-kw ERP, 80-ft. above ground, 105-ft. above sea level, lat. 59° 27' 13", long. 135° 19' 17". Equipment: Television Technology transmitter; Scala antenna.

**Slana**—K04KX, State of Alaska. Technical facilities: 10-w TPO, 0.047-kw ERP, 80-ft. above ground, 2270-ft. above sea level, lat. 62° 42' 27", long. 143° 58' 37".

**Slana**—K13SM, State of Alaska. Technical facilities: 10-w TPO, 0.049-kw ERP, 80-ft. above ground, 2270-ft. above sea level, lat. 62° 42' 27", long. 143° 58' 37". Equipment: Television Technology transmitter; Scala antenna.

**Sleetmute**—K07SX, State of Alaska. Technical facilities: 0.054-kw ERP, lat. 61° 42' 12", long. 157° 10' 00".

**St. George**—K09RE, State of Alaska. Technical facilities: 10-w TPO, 0.0542-kw ERP, 20-ft. above ground, 140-ft. above sea level, lat. 56° 36' 12", long. 169° 32' 57". Equipment: Television Technology transmitter; Scala antenna.

★ **St. John's Harbor**—K09TO, State of Alaska. Technical facilities: 10-w TPO, 0.055-kw ERP, 20-ft. above ground, 40-ft. above sea level, lat. 56° 25' 47", long. 133° 58' 35".

**St. Mary's**—K13SX, State of Alaska. Technical facilities: 10-w TPO, 0.055-kw ERP, 20-ft. above ground, 135-ft. above sea level, lat. 62° 03' 07", long. 163° 10' 29". Equipment: Emcee transmitter; Scala antenna.

**St. Michaels**—K09QX, State of Alaska. Technical facilities: 10-w TPO, 0.0548-kw ERP, 20-ft. above ground, 50-ft. above sea level, lat. 63° 28' 43", long. 162° 02' 19". Equipment: Television Technology transmitter; Scala antenna.

**St. Paul**—K09RB, State of Alaska. Technical facilities: 10-w TPO, 0.0536-kw ERP, 20-ft. above ground, 120-ft. above sea level, lat. 57° 07' 14", long. 170° 28' 45". Equipment: Television Technology transmitter; Scala antenna.

**Stebbins**—K09RR, State of Alaska. Technical facilities: 10-w TPO, 0.0542-kw ERP, 20-ft. above ground, 35-ft. above sea level, lat. 63° 31' 10", long. 162° 17' 15". Equipment: Television Technology transmitter; Scala antenna.

**Steven's Village**—K09SV, State of Alaska. Technical facilities: 10-w TPO, 0.054-kw ERP, 20-ft. above ground, 380-ft. above sea level, lat. 61° 00' 32", long. 149° 05' 33". Equipment: Television Technology transmitter; Scala antenna.

**Stony River**—K13SE, State of Alaska. Technical facilities: 10-w TPO, 0.055-kw ERP, 20-ft. above ground, 250-ft. above sea level, lat. 61° 46' 59", long. 156° 35' 17". Equipment: Television Technology transmitter; Scala antenna.

**Takotna**—K04LN, State of Alaska. Technical facilities: 10-w TPO, 0.043-kw ERP, 30-ft. above ground, 430-ft. above sea level, lat. 56° 59' 21", long. 156° 03' 42". Equipment: Television Technology transmitter; Scala antenna.

**Talkeetna**—K47AG, KAKM Anchorage. Phone: 907-563-7070.

Studio: 2677 Providence, Anchorage, AK 99508.

Technical facilities: 0.08-kw ERP, lat. 62° 18' 02", long. 150° 05' 52".

Locally originated programming: Weather; gardening.

Planned locally originated programming: Art profiles; sports; public access.

Satellite programming: PBS. Advertising: No.

**Tanana**—K07RB, State of Alaska. Technical facilities: 10-w TPO, 0.054-kw ERP, 20-ft. above ground, 230-ft. above sea level, lat. 65° 10' 24", long. 152° 04' 38". Equipment: Television Technology transmitter; Scala antenna.

**Tanunak**—K09SW, State of Alaska. Technical facilities: 10-w TPO, 0.054-kw ERP, 20-ft. above ground, 40-ft. above sea level, lat. 60° 35' 00", long. 165° 15' 32". Equipment: Television Technology transmitter; Scala antenna.

**Talitlek**—K13SJ, State of Alaska. Technical facilities: 10-w TPO, 0.052-kw ERP, 20-ft. above ground, 60-ft. above sea level, lat. 60° 51' 51", long. 146° 40' 38". Equipment: Television Technology transmitter; Scala antenna.

**Telida**—K13RO, State of Alaska. Technical facilities: 10-w TPO, 0.0548-kw ERP, 20-ft. above ground, 630-ft. above sea level, lat. 63° 23' 03", long. 153° 16' 34". Equipment: Television Technology transmitter; Scala antenna.

**Teller**—K09RO, State of Alaska. Technical facilities: 10-w TPO, 0.0536-kw ERP, 20-ft. above ground, 35-ft. above sea level, lat. 65° 15' 55", long. 166° 21' 50". Equipment: Television Technology transmitter; Scala antenna.

**Tenakee Springs**—K07RH, State of Alaska. Technical facilities: 10-w TPO, 0.053-kw ERP, 20-ft. above ground, 80-ft. above sea level, lat. 57° 46' 53", long. 135° 13' 08". Equipment: Television Technology transmitter; Scala antenna.

**Tetlin**—K11QU, State of Alaska. Technical facilities: 10-w TPO, 0.055-kw ERP, 20-ft. above ground, 1720-ft. above sea level, lat. 63° 08' 14", long. 142° 31' 28". Equipment: Television Technology transmitter; Scala antenna.

**Thorne Bay**—K07SN, State of Alaska. Technical facilities: 10-w TPO, 0.055-kw ERP, 20-ft. above ground, 40-ft. above sea level, lat. 55° 41' 08", long. 132° 31' 42". Equipment: Television Technology transmitter; Scala antenna. Locally originated programming: Unspecified.

**Toigiak**—K09QU, State of Alaska. Technical facilities: 10-w TPO, 0.056-kw ERP, 20-ft. above ground, 40-ft. above sea level, lat. 59° 03' 43", long. 160° 22' 33". Equipment: Television Technology transmitter; Scala antenna.

**Tok/Tanacross/Tetlin**—K13RR, State of Alaska. Technical facilities: 10-w TPO, 0.0295-kw ERP, 228-ft. above ground, 1863-ft. above sea level, lat. 63° 19' 38", long. 142° 59' 48". Equipment: Television Technology transmitter; Scala antenna.

**Toksook Bay**—K11QG, State of Alaska. Technical facilities: 10-w TPO, 0.0561-kw ERP, 20-ft. above ground, 60-ft. above sea level, lat. 60° 31' 53", long. 165° 06' 19".

Equipment: Television Technology transmitter; Scala antenna.

**Trapper Creek/Talkeetna**—K24AG, State of Alaska.

Technical facilities: 10-w TPO, 0.00335-kw ERP, 80-ft. above ground, 540-ft. above sea level, lat. 62° 19' 05", long. 150° 19' 00".

Equipment: Television Technology transmitter; Scala antenna.

\* **Tuluksak**—Ch. 8, State of Alaska.

**Tuntutuliak**—K09TF, State of Alaska. Technical facilities: 10-w TPO, 0.055-kw ERP, 20-ft. above ground, 40-ft. above sea level, lat. 60° 20' 38", long. 162° 39' 50". Equipment: Television Technology transmitter; Scala antenna.

★ **Tyee**—K09UL, State of Alaska. Technical facilities: 0.05-kw ERP, lat. 55° 13' 15", long. 131° 28' 52".

**Tyonek**—K09QH, State of Alaska. Technical facilities: 10-w TPO, 0.0562-kw ERP, 20-ft. above ground, 70-ft. above sea level, lat. 61° 04' 03", long. 151° 08' 02". Equipment: Acrodyne transmitter; Scala antenna.

**Unalakleet**—K09RC, State of Alaska. Technical facilities: 10-w TPO, 0.0522-kw ERP, 20-ft. above ground, 60-ft. above sea level, lat. 63° 52' 38", long. 160° 47' 15". Equipment: Television Technology transmitter; Scala antenna.

**Unalaska**—K04KV, State of Alaska. Technical facilities: 10-w TPO, 0.049-kw ERP, 20-ft. above ground, 51-ft. above sea level, lat. 53° 52' 44", long. 166° 32' 14". Equipment: Television Technology transmitter; Scala antenna.

**Valdez**—K15AI, State of Alaska. Technical facilities: 10-w TPO, 0.12-kw ERP, 95-ft. above ground, 115-ft. above sea level, lat. 61° 07' 56", long. 146° 20' 07". Equipment: Emcee transmitter; Scala antenna.

**Venetie**—K09TW, State of Alaska. Technical facilities: 0.055-kw ERP, lat. 67° 07' 05", long. 146° 25' 14".

**Wainwright**—K09QO, State of Alaska. Technical facilities: 10-w TPO, 0.0548-kw ERP, 20-ft. above ground, 72-ft. above sea level, lat. 70° 38' 15", long. 160° 01' 24". Equipment: Television Technology transmitter; Scala antenna.

**Wales**—K02LT, State of Alaska. Technical facilities: 0.04-kw ERP, lat. 65° 34' 35", long. 168° 00' 28".

**Whales Pass**—K07SI, State of Alaska. Technical facilities: 10-w TPO, 0.055-kw ERP, 20-ft. above ground, 40-ft. above sea level, lat. 56° 06' 13", long. 133° 06' 40". Equipment: Television Technology transmitter; Scala antenna.

**White Mountain**—K11QT, State of Alaska. Technical facilities: 10-w TPO, 0.055-kw ERP, 20-ft. above ground, 40-ft. above sea level, lat. 64° 41' 06", long. 163° 24' 40". Equipment: Television Technology transmitter; Scala antenna.

★ **Whittier**—K09UB, State of Alaska. Technical facilities: 10-w TPO, 0.055-kw ERP, 20-ft. above ground, 15-ft. above sea level, lat. 60° 46' 33", long. 148° 41' 15". Equipment: Television Technology transmitter; Scala antenna.

★ **Wiseman**—K09TG, State of Alaska. Technical facilities: 10-w TPO, 0.055-kw ERP, 20-ft. above ground, 1120-ft. above sea level, lat. 67° 24' 40", long. 150° 06' 32". Equipment: Television Technology transmitter; Scala antenna.

**Womans Bay**—K02ME, State of Alaska. Technical facilities: 10-w TPO, 0.043-kw ERP, 20-ft. above ground, 100-ft. above sea level, lat. 57° 43' 23", long. 152° 31' 08". Equipment: Television Technology transmitter; Scala antenna.

★ **Wrangell**—K21AF, State of Alaska. Technical facilities: 10-w TPO, 0.116-kw ERP, 150-ft. above ground, 10-ft. above sea level, lat. 56° 27' 14", long. 132° 22' 54". Equipment: Emcee transmitter; Scala antenna.

**Yakutat**—K09UA, State of Alaska. Technical facilities: 10-w TPO, 0.0514-kw ERP, 20-ft. above ground, 65-ft. above sea level, lat. 59° 32' 00", long. 144° 10' 00". Equipment: Television Technology transmitter; Scala antenna.

## ARIZONA

★ **Ajo**—K32BB, Mountain TV Network Inc. Technical facilities: 0.92-kw ERP, lat. 32° 18' 44", long. 112° 42' 53".

★ **Ajo**—K36AW, Mountain TV Network Inc. Technical facilities: 0.93-kw ERP, lat. 32° 18' 44", long. 112° 42' 53".

\* **Bisbee**—Ch. 64, Deloy Miller.

★ **Bullhead City**—K24BS, Localvision. Technical facilities: 20-w TPO, 0.348-kw ERP, 99-ft. above ground, 930-ft. above sea level, lat. 35° 05' 47", long. 114° 34' 04".

★ **Bullhead City**—K26AQ, Colorado River Bcstg. Inc. Phone: 602-763-8826. Technical facilities: 1.74-kw ERP, lat. 35° 05' 47", long. 114° 34' 04". Scheduled to begin operation: October 1, 1987.

Planned locally originated programming: Specials; horror shows; fishing show; city council meetings; local special events; music; sports magazine; parades; music video clips; talent shows; documentaries; music videos with DJ; talk shows; variety shows; ethnic; news; entertainment; weather; public affairs; game shows.

Planned satellite programming: Movies; music videos; news; sports. Advertising: Yes. Rates: \$26.00/30 Sec.; \$50.00/Min.; \$300.00/Hour. Personnel: Angela Parker, Scott Parker.

★ **Chinle**—K51AV, Navajo Community College. Technical facilities: 0.58-kw ERP, lat. 36° 21' 15", long. 109° 49' 45".

Planned locally originated programming: Health; sports; language oriented programming; Navajo events; news; educational; public affairs. Planned satellite programming: CNN; PBS; WTBS, Atlanta.

\* **Douglas**—Ch. 22, Minerva Rodriguez Frias.

\* **Douglas**—Ch. 30, Minerva Rodriguez Frias.

\* **Douglas**—Ch. 28, The Sun Network.

★ **Flagstaff**—K05HT, Russell Communications. Phone: 714-992-0616. Studio: 2221 E. Spruce St., Flagstaff. Technical facilities: 10-w TPO, 0.03-kw ERP, 49-ft. above ground, 7020-ft. above sea level, lat. 35° 11' 40", long. 111° 37' 08".

- \* **Flagstaff**—K09SS, Flagstaff Community TV Inc. Phone: 213-896-1680. Technical facilities: 10-w TPO, 0.098-kw ERP, 65-ft. above ground, 7175-ft. above sea level, lat. 35° 12' 20", long. 111° 39' 10". Equipment: Emcee transmitter; Bogner antenna. Planned locally originated programming: News; sports. Planned satellite programming: News; sports.
- \* **Flagstaff**—K20BN, Linda D. Clevenger. Technical facilities: 100-w TPO, 0.709-kw ERP, 302-ft. above ground, 7236-ft. above sea level, lat. 35° 11' 26", long. 111° 40' 12".
- \* **Flagstaff**—K22AL, American Christian TV System Inc. Technical facilities: 20.7-kw ERP, lat. 35° 14' 25", long. 111° 36' 22".
- \* **Flagstaff**—K24BQ, Response Bcstg. Corp. Phone: 213-826-9550. Technical facilities: 1000-w TPO, 1-kw ERP, 40-ft. above ground, 9104-ft. above sea level, lat. 35° 14' 27", long. 111° 35' 59".
- \* **Flagstaff**—K28AQ, Orion Broadcast Group. Technical facilities: 12.5-kw ERP, lat. 35° 14' 27", long. 111° 35' 48".
- \* **Flagstaff**—K48CD, Carter Bcstg. Corp. Technical facilities: 100-w TPO, 0.707-kw ERP, 49-ft. above ground, 9348-ft. above sea level, lat. 35° 14' 25", long. 111° 36' 02".
- \* **Flagstaff**—K56CB, Response Bcstg. Corp. Technical facilities: 1-kw ERP, lat. 35° 14' 27", long. 111° 35' 59".
- \* **Flagstaff**—Ch. 41, American Lo-Power TV Network Inc.
- \* **Globe**—K41BC, Mountain TV Network Inc. Technical facilities: 0.95-kw ERP, lat. 33° 24' 59", long. 110° 45' 18".
- \* **Globe**—K47BU, Mountain TV Network Inc. Technical facilities: 0.98-kw ERP, lat. 33° 24' 59", long. 110° 45' 18".
- \* **Globe**—Ch. 19, Mountain TV Network Inc.
- \* **Globe**—Ch. 23, Mountain TV Network Inc.
- \* **Globe**—Ch. 31, Mountain TV Network Inc.
- \* **Hilltop**—K36AX, Group Seven Communications Inc. Technical facilities: 13.8-kw ERP, lat. 35° 11' 47", long. 114° 03' 14".
- \* **Holbrook**—K12MV, Midsouth Bcstrs. Technical facilities: 10-w TPO, 0.04844-kw ERP, 150-ft. above ground, 5580-ft. above sea level, lat. 34° 53' 55", long. 110° 11' 30". Equipment: Emcee transmitter; Bogner antenna.
- \* **Kingman**—K14AH, Stanfield-Gates Television Partnership. Technical facilities: 1000-w TPO, 19.54-kw ERP, 95-ft. above ground, 3872-ft. above sea level, lat. 35° 11' 49", long. 114° 02' 42". Equipment: Acrodyne transmitter; Bogner antenna.
- \* **Kingman**—K18AV, Mountain TV Network Inc. Technical facilities: 0.65-kw ERP, lat. 35° 17' 07", long. 114° 07' 26".
- \* **Kingman**—K26AM, Mountain TV Network Inc. Technical facilities: 0.68-kw ERP, lat. 35° 17' 07", long. 114° 07' 26".
- \* **Kingman**—Ch. 22, Mountain TV Network Inc.
- \* **Kingman**—Ch. 24, Mountain TV Network Inc.
- \* **Lake Havasu City**—K23BJ, Group Seven Communications Inc. Phone: 602-855-5071. Technical facilities: 1000-w TPO, 7.4-kw ERP, 78-ft. above ground, 1286-ft. above sea level, lat. 34° 36' 11", long. 114° 22' 14".
- Lake Havasu City**—K25AL, Lake Havasu Christian TV. Phone: 602-453-2588. Technical facilities: 1.28-kw ERP, 80-ft. above ground, 500-ft. above sea level, lat. 34° 29' 28", long. 114° 19' 44". Equipment: Television Technology transmitter; Scala antenna. Locally originated programming: Sports; community programming; fishing show; local special events; parades; talk shows; news; public affairs; religion. Satellite programming: 700 Club; INN; movies; Trinity Bcstg. Network. Planned satellite programming: Biznet; Wall Street Journal Report. Advertising: Yes. Rates: \$5.00/30 Sec.; \$10.00/Min.; \$60.00/Hour. Personnel: Richard D. Tatham, station manager; Mark A. Fresh, account exec.
- Lake Havasu City**—K45AJ, London Bridge Bcstg. Inc. Phone: 602-855-4098. Technical facilities: 100-w TPO, 1.184-kw ERP, 223-ft. above ground, 773-ft. above sea level, lat. 34° 29' 41", long. 114° 20' 59". Equipment: Acrodyne transmitter; Bogner antenna. Began operation: December 1, 1984. Locally originated programming: Sports; community programming; news; weather. Satellite programming: Hit Video USA; Tempo TV. Advertising: Yes. Personnel: Lee S. Shoblom, general manager & chief engineer; Denise Shoblom, general sales manager; Mitch Strohm, news director; Barbara Belknap, business manager.
- \* **Mesa**—K63CR, International Broadcast Consultants. Technical facilities: 2.46-kw ERP, lat. 33° 26' 42", long. 111° 37' 16".
- \* **Monticello & Dermont**—Ch. 5, Deloy Miller.
- Parker**—K02MT, Hale Communications Inc. Phone: 602-669-6464. Studio: 912 Joshua, Parker 85344. Technical facilities: 5.50-w TPO, 0.06-kw ERP, 1000-ft. above ground, 1665-ft. above sea level, lat. 34° 07' 22", long. 114° 12' 40". Equipment: Scala antenna. Locally originated programming: Art profiles; exercise; hunting & fishing show; community programming; city council meetings; local special events; parades; variety shows; ethnic; news; entertainment; public affairs; weather; college courses; farm information; religion; Christian programming. Planned locally originated programming: Health; children's programming; music videos with DJ. Satellite programming: NBC. Advertising: Yes. Rates: \$7.50/30 Sec.; \$14.25/Min.; \$50.00/Hour. Personnel: Gerald M. Hale, general manager; Deborah Hale, general sales manager; John Craven Jr., chief engineer; Harold Brown, program director; Margaret Hale, promotion director; Marilyn Hart, business manager.
- \* **Payson**—K17AV, Roundup Printing & Publishing Inc. Technical facilities: 10.2-kw ERP, lat. 34° 14' 20", long. 111° 20' 15".
- Phoenix**—K27AN, KUSK Inc. Phone: 602-234-2727. Studio: 3211 Tower Rd., Prescott, AZ 86301. Technical facilities: 100-w TPO, 4.18-kw ERP, 387-ft. above ground, 2987-ft. above sea level, lat. 33° 20' 02", long. 112° 03' 40". Equipment: Television Technology transmitter; Bogner antenna. Locally originated programming: Health; exercise; sports; hunting & fishing show; community programming; fishing show; state university sports; local special events; music; sports magazine; parades; music video clips; talk shows; variety shows; ethnic; news; weather; public affairs; game shows; religion. Satellite programming: 700 Club; CNN; INN; International TV Network; Wall Street Journal Report; music videos; news; religious; sports; syndicated programming. Advertising: Yes. Rates: \$20-\$100/30 Sec.; \$200/Min.; \$1000/Hour. Personnel: Rich Howe, general manager; Pat Gray, station manager; Bob O'Brien, general sales manager; Thayne Higgins, chief engineer; Pat Gray, program director.
- \* **Phoenix**—K39BI, American Christian TV System Inc. Technical facilities: 1000-w TPO, 10.4-kw ERP, 109-ft. above ground, 1245-ft. above sea level, lat. 33° 31' 22", long. 112° 04' 20". Transmitter: N. Phoenix Baptist Church, 5757 N. Central Ave. Equipment: Television Technology transmitter; Baker antenna. Began operation: June 7, 1987. Locally originated programming: Religion. Planned locally originated programming: Talk show; financial program; senior citizens; religion. Satellite programming: ACTS. Advertising: Yes. Rates: \$300/hour; \$150/30 sec.; \$25-50/spot. Discounts available for churches.
- Pinetop**—K16AL, Southwest Video Productions Inc. Technical facilities: 0.92-kw ERP, lat. 34° 07' 33", long. 109° 49' 53".
- \* **Prescott**—K23AI, Trinity Bcstg. Network Inc. Technical facilities: 100-w TPO, 0.6895-kw ERP, 100-ft. above ground, 5650-ft. above sea level, lat. 34° 34' 29", long. 112° 27' 45". Planned satellite programming: TBN.
- \* **Prescott**—K26BY, Linda D. Clevenger. Technical facilities: 100-w TPO, 0.72-kw ERP, 180-ft. above ground, 5370-ft. above sea level, lat. 34° 33' 03", long. 112° 27' 45".
- \* **Prescott**—Ch. 29, Mike A. Mendoza.
- \* **Prescott**—Ch. 35, LPTV Services.
- \* **Quartzsite**—K48BG, Quartzsite Bcstg. Inc. Technical facilities: 0.02-kw ERP, lat. 33° 41' 48", long. 114° 13' 08".
- \* **Quartzsite**—K50BB, Quartzsite Bcstg. Inc. Technical facilities: 0.02-kw ERP, lat. 33° 41' 48", long. 114° 13' 08".
- Rock Point**—K56CC, Rock Point School Inc. Technical facilities: 0.03-kw ERP, lat. 36° 43' 01", long. 109° 37' 15". Began operation: March 1, 1987.
- \* **Sierra Vista**—Ch. 44, Huachuca Herald.
- Tsalle**—K40AP, Navajo Community College. Technical facilities: 0.23-kw ERP, lat. 36° 17' 13", long. 109° 11' 16". Began operation: March 1, 1987. Planned locally originated programming: Health; sports; language oriented programming; Navajo events; news; educational; public affairs. Planned satellite programming: CNN; PBS; WTBS, Atlanta. Personnel: Curtis Sweet, director, Learning Resources Center.
- \* **Tucson**—Ch. 49, Sunburst Bcstg. Corp.
- \* **Tucson**—Ch. 62, Community Service Television Co.
- \* **Vernon**—K20BJ, Mountain TV Network Inc. Technical facilities: 100-w TPO, 0.65-kw ERP, 93-ft. above ground, 8344-ft. above sea level, lat. 34° 15' 06", long. 109° 35' 06".
- \* **Vernon**—K22AM, Mountain TV Network Inc. Technical facilities: 0.66-kw ERP, lat. 34° 15' 06", long. 109° 35' 06".
- \* **Vernon**—K24BI, Mountain TV Network Inc. Technical facilities: 0.66-kw ERP, lat. 34° 15' 06", long. 109° 35' 06".
- \* **Vernon**—K30AZ, Mountain TV Network Inc. Technical facilities: 0.69-kw ERP, lat. 34° 15' 06", long. 109° 35' 06".
- Vernon**—K32BA, Mountain TV Network Inc. Technical facilities: 0.69-kw ERP, lat. 34° 15' 06", long. 109° 35' 06".
- \* **Vernon**—Ch. 26, Mountain TV Network Inc.
- \* **Window Rock**—K44BB, Navajo Community College. Technical facilities: 4-kw ERP, lat. 35° 33' 36", long. 109° 06' 30". Planned locally originated programming: Health; sports; language oriented programming; Navajo events; news; educational; public affairs. Planned satellite programming: CNN; PBS; WTBS, Atlanta.

## ARKANSAS

- \* **Augusta**—K36BB, Mountain TV Network Inc. Technical facilities: 0.56-kw ERP, lat. 35° 14' 19", long. 91° 29' 22".
- \* **Augusta**—K52BP, Mountain TV Network Inc. Technical facilities: 0.6-kw ERP, lat. 35° 14' 19", long. 91° 29' 22".
- \* **Augusta**—K60CX, Mountain TV Network Inc. Technical facilities: 0.61-kw ERP, lat. 35° 14' 19", long. 91° 29' 22".
- \* **Batesville**—K12MY, White River Valley Bcstrs. Inc. Phone: 501-793-3861. Technical facilities: 10-w TPO, 0.094-kw ERP, 188-ft. above ground, 450-ft. above sea level, lat. 35° 45' 39", long. 91° 38' 16". Planned locally originated programming: Health; sports; news; public affairs. Advertising: Planned. Personnel: Joe M. Biard, general manager.
- \* **Crossett**—K46BC, Blacks Desiring Media Inc. Technical facilities: 34.4-kw ERP, lat. 33° 46' 02", long. 91° 56' 01".
- \* **De Queen**—K08KF, Communication Dynamics. Phone: 501-584-3435.

## Low Power TV Stations—Arkansas

Technical facilities: 0.175-kw ERP, lat. 34° 02' 48", long. 94° 21' 40".

Planned satellite programming: Trinity Bcstg. Network.

Personnel: Ronald Drye, director.

★ **Dermott**—K05IE, Deloy Miller.

★ **El Dorado**—K56CT, Residential Entertainment Inc.

Technical facilities: 9.95-kw ERP, lat. 33° 12' 46", long. 92° 39' 50".

★ **Fayetteville**—K42BS, Brooks Bcstg. Inc. Technical facilities: 21.5-kw ERP, lat. 36° 03' 44", long. 94° 09' 29".

\* **Fayetteville**—Ch. 9, Mike A. Mendoza.

★ **Harrison**—K56CV, Mountain TV Network Inc.

Technical facilities: 0.63-kw ERP, lat. 36° 12' 56", long. 93° 05' 38".

★ **Harrison**—K66CN, Christians Incorporated For Christ Inc.

Technical facilities: 2.47-kw ERP, lat. 36° 15' 09", long. 93° 14' 30".

\* **Harrison**—Ch. 42, Mountain TV Network Inc.

★ **Helena**—K21BL, Midsouth Bcstrs. Technical facilities: 100-w TPO, 0.725-kw ERP, 135-ft. above ground, 311-ft. above sea level, lat. 34° 28' 30", long. 90° 38' 15".

★ **Hope**—K27BL, Lidia Rodriguez. Technical facilities: 2.16-kw ERP, lat. 33° 39' 41", long. 93° 33' 24".

★ **Hope**—K29AY, Juan Ramon Ortiz. Technical facilities: 2.16-kw ERP, lat. 33° 39' 41", long. 93° 33' 24".

★ **Jonesboro**—K27AS, Rosalinda Gonzalez. Technical facilities: 1.3-kw ERP, lat. 35° 51' 18", long. 90° 44' 20".

★ **Jonesboro**—K44BP, Mountain TV Network Inc. Technical facilities: 100-w TPO, 1.78-kw ERP, 93-ft. above ground, 584-ft. above sea level, lat. 35° 58' 19", long. 90° 37' 04".

**Jonesboro**—K45AY, Jonesboro Television Associates. Phone: 501-932-4500.

Studio: 401 W. Parker Rd., Jonesboro. Technical facilities: 1000-w TPO, 5.25-kw ERP, 504-ft. above ground, 870-ft. above sea level, lat. 35° 47' 56", long. 90° 44' 31". Began operation: December 1, 1985.

Locally originated programming: Sports; news.

Satellite programming: Varied. Advertising: Yes. Personnel: R. H. Hildebrand, station manager.

**Jonesboro**—K47BM, CMM Inc.

★ **Lead Hill**—K15BE, Robert M. White. Technical facilities: 41.6-kw ERP, lat. 36° 25' 20", long. 92° 53' 30".

★ **Leesville**—K43BH, Mountain TV Network Inc. Technical facilities: 0.97-kw ERP, lat. 31° 06' 19", long. 93° 26' 53".

★ **Little Rock**—K13UW, Jim C. Cowser. Phone: 501-753-5338.

Technical facilities: 0.02-kw ERP, 190-ft. above ground, 650-ft. above sea level, lat. 34° 45' 57", long. 92° 20' 21". Equipment: Emcee transmitter; Scala antenna.

Locally originated programming: Movies & syndicated off network programming.

Planned locally originated programming: Health; children's programming; classified

advertising; fishing show; state university sports; music video clips; news; weather; public affairs.

Planned satellite programming: American Family Network; Country Music TV; INN; movies; news; sports.

Advertising: Yes. Rates: \$50.00/30 Sec. Personnel: Jim Cowser, general manager & program director; David Cowser, general sales manager; Cal Dring, national sales manager; Joe Elder, chief engineer; Ted Biggs, news director; Joe Maggard, business manager.

★ **Little Rock**—K46AZ, Gaylord Bcstg. Co. Technical facilities: 12.8-kw ERP, lat. 34° 48' 59", long. 92° 17' 56".

★ **Little Rock**—K55EK, Frontier Southwest Bcstg. Inc. Technical facilities: 1-kw ERP, lat. 34° 44' 38", long. 92° 16' 32".

★ **Little Rock**—K61DA, M & M Communications Inc. Technical facilities: 10.6-kw ERP, lat. 34° 44' 41", long. 92° 16' 21".

★ **Little Rock**—K67DB, Minority Entrepreneurs Inc. Technical facilities: 10.5-kw ERP, lat. 34° 44' 41", long. 92° 16' 21".

★ **Little Rock**—K69DR, MC Partners. Technical facilities: 1.67-kw ERP, lat. 34° 47' 50", long. 92° 29' 26".

★ **Mountain Home**—K43AJ, Baxter Bcstg. Inc. Technical facilities: 1000-w TPO, 10.91-kw ERP, 200-ft. above ground, 1080-ft. above sea level, lat. 36° 19' 38", long. 92° 25' 12".

Equipment: Acrodyne transmitter; Scala antenna.

★ **Mountain Home**—K60CY, Rupert E. Phillips. Technical facilities: 6.88-kw ERP, lat. 36° 20' 43", long. 92° 23' 40".

★ **Paragould**—K25AV, Impact Television Group Inc. Technical facilities: 1000-w TPO, 3.85-kw ERP, 175-ft. above ground, 433-ft. above sea level, lat. 36° 02' 56", long. 90° 27' 44".

★ **Paragould**—K41AN, Linda D. Clevenger. Technical facilities: 0.72-kw ERP, lat. 36° 02' 56", long. 90° 27' 44".

★ **Paragould**—K49BN, Linda D. Clevenger. Technical facilities: 100-w TPO, 0.724-kw ERP, 167-ft. above ground, 411-ft. above sea level, lat. 36° 02' 56", long. 90° 27' 44".

★ **Randall**—K54BS, Mountain TV Network Inc. Technical facilities: 0.73-kw ERP, lat. 34° 01' 14", long. 91° 58' 10".

★ **Randall**—K56CU, Mountain TV Network Inc. Technical facilities: 0.73-kw ERP, lat. 34° 01' 14", long. 91° 58' 10".

\* **Russellville**—Ch. 14, Russell Communications.

★ **Searcy**—K41AO, Independent Satellite System Inc. Technical facilities: 14.3-kw ERP, lat. 35° 22' 16", long. 91° 39' 45".

★ **Searcy**—K63CN, Independent Satellite System Inc. Technical facilities: 13.8-kw ERP, lat. 35° 22' 16", long. 91° 39' 45".

★ **Springdale**—K04NF, Edward F. Anglin. Technical facilities: 0.06-kw ERP, lat. 36° 12' 21", long. 94° 07' 11".

★ **Springdale**—K07TN, Edward F. Anglin. Technical facilities: 0.12-kw ERP, lat. 36° 12' 21", long. 94° 07' 11".

★ **Springdale**—K15BB, Russell Communications. Technical facilities: 12.2-kw ERP, lat. 36° 01' 17", long. 94° 13' 04".

★ **Stuttgart**—K27BI, Mountain TV Network Inc. Technical facilities: 0.56-kw ERP, lat. 34° 28' 02", long. 91° 26' 17".

★ **Stuttgart**—K33BC, Mountain TV Network Inc. Technical facilities: 0.53-kw ERP, lat. 34° 28' 02", long. 91° 26' 17".

★ **Stuttgart**—K35BD, Mountain TV Network Inc. Technical facilities: 0.52-kw ERP, lat. 34° 28' 02", long. 91° 26' 17".

★ **Stuttgart**—K43BD, Mountain TV Network Inc. Technical facilities: 0.48-kw ERP, lat. 34° 28' 02", long. 91° 26' 17".

★ **Stuttgart**—K51BR, Millard V. Oakley. Technical facilities: 0.65-kw ERP, lat. 34° 29' 27", long. 91° 33' 45".

\* **Stuttgart**—Ch. 45, Mountain TV Network Inc.

\* **Sulphur Springs**—Ch. 26, A. M. O. Bcstg.

## CALIFORNIA

★ **Barstow**—K35AJ, Response Bcstg. Corp. Technical facilities: 4.21-kw ERP, lat. 34° 58' 15", long. 117° 02' 22".

★ **Caspar**—K35BI, Alegria Bcstg. Corp. Technical facilities: 1.8-kw ERP, lat. 39° 18' 47", long. 123° 45' 49".

\* **Chico**—Ch. 36, National Innovative Programming Network. Phone: 415-692-8850.

**China Lake**—K14AT, Indian Wells Valley TV Booster Inc. Phone: 619-939-2433.

Technical facilities: 20-w TPO, 0.55-kw ERP, 20-ft. above ground, 2940-ft. above sea level, lat. 35° 39' 44", long. 117° 36' 12". Personnel: Edward R. Middlemiss, president.

**Daggett**—K67AZ, County of San Bernardino. Phone: 619-256-6213.

Technical facilities: 100-w TPO, 1.073-kw ERP, 190-ft. above ground, 2691-ft. above sea level, lat. 34° 53' 07", long. 116° 53' 45". Personnel: Goldie Love, chairman.

★ **Eureka**—K56DD, Alegria Bcstg. Corp. Technical facilities: 1000-w TPO, 51.3-kw ERP, 35-ft. above ground, 2803-ft. above sea level, lat. 40° 25' 26", long. 124° 07' 23".

★ **Fort Bragg**—K15BT, California Oregon Bcstg. Inc. Technical facilities: 1000-w TPO, 12-kw ERP, 138-ft. above ground, 512-ft. above sea level, lat. 39° 28' 08", long. 123° 44' 05".

★ **Fort Bragg**—K36BG, Judith Ann Acevedo. Technical facilities: 1.3-kw ERP, lat. 39° 26' 44", long. 123° 48' 25".

\* **Fort Bragg**—Ch. 48, Joseph M. Perez.

★ **Fresno**—K02NE, M & M Communications Inc.

Technical facilities: 0.01-kw ERP, 125-ft. above ground, 3214-ft. above sea level, lat. 36° 49' 07", long. 119° 30' 33".

★ **Fresno**—K04NJ, CBC TV. Technical facilities: 10-w TPO, 0.019-kw ERP, 308-ft. above ground, 500-ft. above sea level, lat. 36° 44' 10", long. 119° 47' 10".

★ **Fresno**—K07TW, Pauline Ellis. Technical facilities: 0.06-kw ERP, lat. 37° 03' 53", long. 119° 25' 00".

★ **Fresno**—K34AV, Family Television Inc. Phone: 707-745-1570.

Technical facilities: 9.41-kw ERP, lat. 36° 44' 09", long. 119° 47' 59".

Personnel: Billie Viglione, pres.; Marjory McConnell, v.p.; Marilyn Miller, secy-treas.

**Inyokern/Ridgecrest**—K43AG, Kitchen Productions. Phone: 619-375-5690.

Technical facilities: 100-w TPO, 3.84-kw ERP, 60-ft. above ground, 4429-ft. above sea level, lat. 35° 28' 29", long. 117° 41' 57". Equipment: Television Technology transmitter; Lindsay antenna.

Locally originated programming: Community programming; city council meetings; local special events; parades; religion; Christian programming.

Satellite programming: Religious. Advertising: Yes.

Personnel: James Rieger, general manager & chief engineer; Ed Tipler, station manager.

★ **La Jolla**—K62AK, LTB (KCST) Inc.

\* **Lake Shastina/Weed/Mt. Shasta & Yreka**—Ch. 41, Charles L. Parrott.

**Laytonville/Branscomb/Fort Bragg**—K61CJ, Lester J. Dietz. Phone: 707-462-3747.

Technical facilities: 100-w TPO, 4.5-kw ERP, 12-ft. above ground, 4236-ft. above sea level, lat. 39° 41' 10", long. 123° 34' 44".

\* **Los Angeles**—Ch. 38, Catholic Views Broadcasts Inc.

★ **Mammoth Lakes**—K04MH, Mammoth Mountain FM Assn. Inc. Phone: 714-934-2591.

Technical facilities: 10-w TPO, 0.0674-kw ERP, 40-ft. above ground, 11,060-ft. above sea level, lat. 37° 37' 40", long. 119° 01' 56". Equipment: Emcee transmitter; Bogner antenna.

★ **Mammoth Lakes**—K07SW, Raleigh Television.

Technical facilities: 10-w TPO, 0.0094-kw ERP, 50-ft. above ground, 8090-ft. above sea level, lat. 37° 39' 02", long. 118° 58' 57". Equipment: Scala antenna.

★ **Mariposa**—Ch. 16, Sierra Valley Communications Inc.

**Morongo Valley**—K67BH, County of San Bernardino. Phone: 619-256-6213.

Technical facilities: 100-w TPO, 1.08-kw ERP, 199-ft. above ground, 2800-ft. above sea level, lat. 34° 03' 54", long. 116° 32' 42". Equipment: Television Technology transmitter; Scala antenna. Personnel: Goldie Love, chmn.

**Needles**—K51AY, Garcia Bcstg. Assoc. Technical facilities: 1.54-kw ERP, lat. 35° 02' 05", long. 114° 22' 09". Began operation: December 1, 1984.

★ **O'Neals**—K66CQ, K. Sandoval Burke. Technical facilities: 43.6-kw ERP, lat. 37° 32' 00", long. 120° 01' 29".

**Oroville**—K02MK, Global Village Video Resource Center. Phone: 212-925-7751.



Technical facilities: 10-w TPO, 0.0316-kw ERP, lat. 39° 30' 34", long. 121° 35' 55".  
 Began operation: November 1, 1986.  
 Advertising: Yes. Rates: \$25 & up/spot.  
 Personnel: Pedro Martinez, office manager.

**Oroville**—K18AO, Chico Bcstg. Corp. Phone: 916-893-2424.

Technical facilities: 100-w TPO, 1.29-kw ERP, 149-ft. above ground, 3109-ft. above sea level, lat. 39° 39' 04", long. 121° 27' 43".  
 Began operation: September 24, 1985.  
 Locally originated programming: Health; specials; horror shows; local special events; music; parades; news; wire service news; weather.

Planned locally originated programming: Community programming; talk shows; public affairs.

Satellite programming: American Family Network; CNN; Hit Video USA; PSSC (teleconferences); Wall Street Journal Report; news.

Personnel: Mel Querio, general manager; Ron Gittleson, local sales manager; Don McFarlane, national sales manager; Jack Koonce, chief engineer; Paul Thompson, news director; Donna O'Connor, program director.

★ **Palo Alto**—K30BI, National Innovative Programming Network. Phone: 415-692-8850.  
 Technical facilities: 1.35-kw ERP, lat. 37° 19' 13", long. 122° 08' 33".

★ **Paso Robles**—K19AM, Response Bcstg. Corp.  
 Technical facilities: 25.6-kw ERP, lat. 35° 21' 38", long. 120° 39' 21".

**Paso Robles**—K36AL, Central Coast Good News Inc.  
 Technical facilities: 1000-w TPO, 25-kw ERP, 55-ft. above ground, 2525-ft. above sea level, lat. 35° 21' 38", long. 120° 39' 21".

★ **Placerville**—K62BT, Praise the Lord Studio Chapel. Phone: 916-626-5322.  
 Studio: 517 Truck St., Placerville, CA.  
 Technical facilities: 100-w TPO, 1.1-kw ERP, 105-ft. above ground, 2382-ft. above sea level, lat. 38° 43' 35", long. 120° 46' 30".

★ **Redding**—K26AW, Family Television Inc.  
 Technical facilities: 12.2-kw ERP, lat. 40° 36' 37", long. 122° 22' 44".

★ **Redding**—K35BP, Baby Boom Bcstg. Co.  
 Technical facilities: 1000-w TPO, 19.8-kw ERP, 46-ft. above ground, 6282-ft. above sea level, lat. 40° 36' 09", long. 122° 39' 01".

★ **Redding**—K52AR, Ponyland Bcstg. Co. Phone: 818-884-3818.  
 Technical facilities: 7.97-kw ERP, lat. 40° 39' 14", long. 122° 31' 12".  
 Satellite programming: Planned.  
 Advertising: Planned.

★ **Redding**—Ch. 65, Impact Television Group Inc.

★ **Ridgecrest**—K06LR, Russell Communications.  
 Technical facilities: 0.06-kw ERP, lat. 35° 38' 17", long. 117° 45' 08".

★ **Ridgecrest**—K19AE, High Desert Bcstg.  
 Technical facilities: 2.23-kw ERP, 20-ft. above ground, 2820-ft. above sea level, lat. 35° 39' 44", long. 117° 36' 12".

★ **Ridgecrest**—K19BO, Arnold N. Applebaum.  
 Technical facilities: 1000-w TPO, 9.34-kw ERP, 108-ft. above ground, 2417-ft. above sea level, lat. 35° 37' 25", long. 117° 40' 14".

★ **Ridgecrest**—K31AM, Lidia Bcstg. Co.  
 Technical facilities: 0.243-kw ERP, lat. 35° 37' 05", long. 117° 23' 06".

**San Ardo/Bradley**—K13ND, Monterey County Superintendent of Schools. Phone: 408-755-0383.

Studio: 901 Blanco Circle, Salinas, CA 93912.  
 Technical facilities: 10-w TPO, 0.0952-kw ERP, 35-ft. above ground, 2820-ft. above sea level, lat. 37° 57' 30", long. 121° 00' 01".  
 Equipment: Emcee transmitter; Taco antenna.  
 Began operation: June 16, 1983.  
 Locally originated programming: College courses; public affairs.

Planned locally originated programming: Public access.

Personnel: William Roberts, station manager; Robert Oka, chief engineer; Troy Bramlett, superintendent.

★ **San Diego**—Ch. 31, Community Service Television Co.

★ **San Diego**—Ch. 63, Civic Light TV.

★ **Santa Ana**—Ch. 26, Central California Bcstrs.

★ **Santa Barbara**—K67EA, N & K LPTV Inc.  
 Technical facilities: 1000-w TPO, 10.7-kw ERP, 26-ft. above ground, 2188-ft. above sea level, lat. 34° 22' 20", long. 119° 25' 13".

**South Oroville**—Ch. 46, Response Bcstg. Corp.

**Tahoe City**—K56BW, Gavilan Communications. Phone: 408-847-4222.

Technical facilities: 100-w TPO, 1.06-kw ERP, 30-ft. above ground, 6730-ft. above sea level, lat. 39° 08' 36", long. 120° 09' 49".  
 Equipment: Acrodyne transmitter; Scala antenna.

**Twentynine Palms**—K06KU, Moore Bcstg. Inc.

Technical facilities: 10-w TPO, 0.108-kw ERP, 80-ft. above ground, 2565-ft. above sea level, lat. 34° 08' 11", long. 116° 10' 07".  
 Locally originated programming: Art profiles; exercise; hunting & fishing show; news; public affairs.  
 Satellite programming: Country Music TV.

**Twentynine Palms**—K38AT, Morongo Basin TV Club.

Technical facilities: 0.92-kw ERP, lat. 34° 06' 37", long. 116° 02' 06".  
 Began operation: March 1, 1987.  
 Personnel: E. W. Ball, president; Fletcher Power, vice president.

**Twentynine Palms Marine Base**—K63CG, Morongo Basin TV Club Inc. Phone: 619-367-1833.

Technical facilities: 100-w TPO, 1.19-kw ERP, 31-ft. above ground, 4281-ft. above sea level, lat. 34° 04' 32", long. 115° 57' 18".  
 Equipment: Television Technology transmitter; Scala antenna.  
 Began operation: March 18, 1983.

**Ukiah**—K47AL, Mendocino County Television. Phone: 707-468-8847.

Technical facilities: 100-w TPO, 2.5-kw ERP, 30-ft. above ground, 3159-ft. above sea level, lat. 39° 07' 03", long. 123° 05' 35".  
 Equipment: Television Technology transmitter; Scala antenna.  
 Began operation: July 4, 1982.  
 Advertising: Yes. Rates: \$20.00/30 Sec.  
 Personnel: Orville Hern, station manager.

★ **Ukiah/Calpella/Redwood Valley**—K59CG, American Rural Television Systems Inc.  
 Technical facilities: 1.2-kw ERP, 32-ft. above ground, 3161-ft. above sea level, lat. 39° 07' 01", long. 125° 05' 34".

Equipment: Television Technology transmitter; Scala antenna.

★ **Visalia**—Ch. 5, Evarista Romero.

★ **Westwood**—K22AV, William M. Holdinghausen.

Technical facilities: 7.27-kw ERP, lat. 40° 19' 30", long. 120° 59' 30".

★ **Westwood**—K30AX, Stanley G. Emert.  
 Technical facilities: 7.24-kw ERP, lat. 40° 19' 30", long. 120° 59' 30".

★ **Yuba City**—K34AW, Family Television Inc.  
 Technical facilities: 26.4-kw ERP, lat. 39° 14' 12", long. 121° 47' 03".

**Yucca**—K26BH, Carter Bcstg. Corp.  
 Technical facilities: 18-w TPO, 0.024-kw ERP, 32-ft. above ground, 4138-ft. above sea level, lat. 34° 08' 56", long. 116° 26' 42".  
 Began operation: October 1, 1986.

## COLORADO

★ **Alamosa**—K12NI, K. Sandoval Burke.

**Aspen**—K23AE, K.T.V. Inc., 420 W. Main St., Aspen, CO 81611. Phone: 303-920-3820.  
 Studio: 400 W. Main St., Aspen, CO 81611.  
 Technical facilities: 100-w TPO, 1.05-kw ERP, 54-ft. above ground, 9446-ft. above sea level, lat. 39° 13' 33", long. 105° 50' 00".  
 Equipment: Emcee transmitter; Scala antenna.

Locally originated programming: AP news wire; children's programming; documentaries; farm information; game shows; health & exercise; horror shows; magazines; music videos; character generated news; public access; public affairs; sports; hunting & fishing; college sports; talk shows; variety shows; weather.  
 Satellite programming: Commercial sports network; movies; news; sports; syndicated programming.

Advertising: Yes. Rates: \$300.00/Min.; \$120.00/30 Sec. Highest 30 sec. rate: \$250. Highest 1 hour rate: \$1000.  
 Represented (sales): United Cable Inc. of Colorado.

Personnel: Louis C. Fox, general manager; Douglas English, general sales manager; Rick Brainer, operations mgr.

★ **Buena Vista**—K18BJ, Mountain TV Network Inc.

Technical facilities: 100-w TPO, 1.3-kw ERP, 93-ft. above ground, 10,897-ft. above sea level, lat. 38° 41' 24", long. 106° 11' 31".

★ **Buena Vista**—K50BI, Mountain TV Network Inc.

Technical facilities: 100-w TPO, 1.47-kw ERP, 100-ft. above ground, 11,144-ft. above sea level, lat. 38° 41' 24", long. 106° 11' 31".

★ **Buena Vista**—K56CK, Mountain TV Network Inc.

Technical facilities: 100-w TPO, 1.527-kw ERP, 100-ft. above ground, 11,144-ft. above sea level, lat. 38° 41' 24", long. 106° 11' 31".

★ **Cedaredge**—K38BF, Collis Michael Callihan.

Technical facilities: 2.16-kw ERP, lat. 38° 55' 16", long. 107° 54' 26".

★ **Cedaredge**—K40AU, Collis Michael Callihan.

Technical facilities: 2.16-kw ERP, lat. 38° 55' 16", long. 107° 54' 26".

★ **Colorado Springs**—K43BS, Zenon Reynarowych.

Technical facilities: 100-w TPO, 14.7-kw ERP, 59-ft. above ground, 9508-ft. above sea level, lat. 38° 44' 40", long. 104° 51' 37".

**Cortez**—K20AF, Muller Bcstg.

Technical facilities: 20-w TPO, 0.89-kw ERP, 75-ft. above ground, 6275-ft. above sea level, lat. 37° 20' 15", long. 108° 36' 00".

★ **Cortez**—K30AT, James Connell.  
 Technical facilities: 0.56-kw ERP, lat. 37° 20' 15", long. 108° 36' 00".

★ **Cortez**—K53BP, Classic Video Systems Inc.

Technical facilities: 0.67-kw ERP, lat. 37° 20' 15", long. 108° 36' 00".

★ **Craig**—K23AY, Mountain TV Network Inc.  
 Technical facilities: 0.88-kw ERP, lat. 40° 33' 56", long. 107° 36' 31".

★ **Craig**—K25BU, Mountain TV Network Inc.  
 Technical facilities: 100-w TPO, 0.88-kw ERP, 93-ft. above ground, 7449-ft. above sea level, lat. 40° 33' 56", long. 107° 36' 31".

★ **Craig**—K35AY, Mountain TV Network Inc.  
 Technical facilities: 0.94-kw ERP, lat. 40° 33' 56", long. 107° 36' 31".

★ **Craig**—Ch. 17, Mountain TV Network Inc.

★ **Craig**—Ch. 41, Mountain TV Network Inc.

**Denver**—K47AQ, Happy Church Inc. Phone: 303-777-7222.

Studio: 455 S. Platte River Dr., Denver, CO 80223.

Technical facilities: 1000-w TPO, 16.2-kw ERP, 100-ft. above ground, 5490-ft. above sea level, lat. 39° 51' 08", long. 105° 00' 51".  
 Began operation: June 1, 1987.

Locally originated programming: Specials; children's programming; community programming; music video clips; variety shows; news; public affairs; religion; Christian programming.

Planned locally originated programming: Health; exercise; classified advertising; language oriented programming; magazines; music; music videos with DJ; talk shows; character generated news; college courses.

Satellite programming: 700 Club; music videos; PTL; religious; syndicated programming; WTBS, Atlanta.

Advertising: Yes.  
 Personnel: Gene Steiner, general manager; Perry Van Watermeulen, chief engineer; Dawn Lindsey, promotion director.

**Denver**—K57BT, Trinity Bcstg. of Denver Inc. Phone: 714-832-2950.

Studio: 90th & Yates St., Westminster, CO.  
 Technical facilities: 1000-w TPO, 17.2-kw ERP, 449-ft. above ground, 7722-ft. above sea level, lat. 39° 43' 59", long. 105° 14' 12".  
 Equipment: Acrodyne transmitter; Scala antenna.  
 Began operation: April 1, 1982.

Satellite programming: Trinity Bcstg. Network.

**Durango**—K39AH, Mountain States Bcstg.

**Glenwood Springs**—K25AH, Colorado West Bcstg. Inc.  
 Studio: 1322 1/2 Grand Ave., Glenwood Springs, CO 81601.  
 Technical facilities: 0.36-kw ERP, lat. 39° 31' 58", long. 107° 20' 30".

★ **Glenwood Springs**—K65CK, Pikes Peak Bcstg. Co. Inc. Phone: 303-632-1515.  
 Technical facilities: 100-w TPO, 3.087-kw ERP, 75-ft. above ground, 7985-ft. above sea level, lat. 39° 32' 38", long. 107° 17' 59".

## Low Power TV Stations—Colorado

Equipment: Television Technology transmitter; Scala antenna.  
Scheduled to begin operation: September 1, 1987.

★ **Grand Junction**—K31AP, Lorene L. Duran. Technical facilities: 122-kw ERP, lat. 39° 05' 02", long. 108° 13' 11".

**Grand Valley**—K45AF, Pikes Peak Broadcasting Co. Inc. Phone: 303-632-1515. Technical facilities: 20-w TPO, 0.822-kw ERP, 15-ft. above ground, 7212-ft. above sea level, lat. 39° 26' 34", long. 107° 57' 57". Equipment: Television Technology transmitter; Scala antenna.  
Began operation: March 1, 1984.

**Gunnison**—K02LY, Collis Michael Callihan. Phone: 303-641-3290. Studio: 105 N. Wisconsin, Gunnison, CO 81230. Technical facilities: 10-w TPO, 0.024-kw ERP, 46-ft. above ground, 8666-ft. above sea level, lat. 38° 31' 45", long. 106° 54' 22".

Equipment: Television Technology transmitter; Scala antenna.  
Began operation: September 1, 1982.  
Advertising: No.  
Personnel: Carol Draper, station manager.

**Gunnison**—K04DH, Gunnison County Metropolitan Recreation Dist. Phone: 303-641-0196. Technical facilities: 0.01-kw ERP, 35-ft. above ground, 8620-ft. above sea level, lat. 38° 31' 25", long. 106° 54' 20".

★ **Hermosa**—K45AM, Response Bcstg. Corp. Technical facilities: 1000-w TPO, 43.5-kw ERP, 69-ft. above ground, 9039-ft. above sea level, lat. 37° 20' 18", long. 107° 49' 21".

★ **Hermosa**—K49AV, Response Bcstg. Corp. Technical facilities: 1000-w TPO, 43.5-kw ERP, 69-ft. above ground, 9039-ft. above sea level, lat. 37° 20' 18", long. 107° 49' 21". Equipment: Thomson LGT transmitter; Bogner antenna.

★ **Howard**—K61CO, Black Coalition for Media Diversity. Technical facilities: 0.749-kw ERP, lat. 38° 26' 28", long. 105° 50' 41".

★ **Lake City**—K48BH, Owen Bcstg. Inc. Phone: 615-521-8865.

\* **Lakewood**—Ch. 41, Front Range Educational Media.

★ **Lamar**—K14BD, Mountain TV Network Inc. Technical facilities: 0.64-kw ERP, lat. 38° 13' 58", long. 102° 56' 08".

★ **Lamar**—K18BI, Mountain TV Network Inc. Technical facilities: 100-w TPO, 0.653-kw ERP, 298-ft. above ground, 4289-ft. above sea level, lat. 38° 18' 58", long. 102° 56' 08".

★ **Lamar**—K20AT, Mountain TV Network Inc. Technical facilities: 0.64-kw ERP, lat. 38° 13' 58", long. 102° 56' 08".

★ **Lamar**—K24AT, Mountain TV Network Inc. Technical facilities: 0.64-kw ERP, lat. 38° 13' 58", long. 102° 56' 08".

★ **Lamar**—K30AY, Mountain TV Network Inc. Technical facilities: 100-w TPO, 0.693-kw ERP, 100-ft. above ground, 4386-ft. above sea level, lat. 38° 13' 58", long. 102° 56' 08".

★ **Lamar**—K33AM, Rene Rodriguez. Technical facilities: 0.89-kw ERP, lat. 38° 06' 39", long. 102° 36' 59".

★ **Lamar**—K36AU, Mountain TV Network Inc. Technical facilities: 0.7-kw ERP, lat. 38° 13' 58", long. 102° 56' 08".

★ **Lamar**—K46AY, Mountain TV Network Inc. Technical facilities: 0.72-kw ERP, lat. 38° 13' 58", long. 102° 56' 08".

★ **Leadville**—K17BO, Mountain TV Network Inc. Technical facilities: 100-w TPO, 0.872-kw ERP, 95-ft. above ground, 12,706-ft. above sea level, lat. 39° 16' 45", long. 106° 14' 11".

★ **Leadville**—K25BC, Mountain TV Network Inc. Technical facilities: 0.88-kw ERP, lat. 39° 16' 45", long. 106° 14' 11".

★ **Leadville**—K63CW, Mountain TV Network Inc. Technical facilities: 1.04-kw ERP, lat. 39° 16' 45", long. 106° 14' 11".

★ **Limon**—K32AX, Mountain TV Network Inc. Technical facilities: 0.92-kw ERP, lat. 39° 20' 10", long. 103° 37' 36".

★ **Limon**—K50BF, Mountain TV Network Inc. Technical facilities: 0.98-kw ERP, lat. 39° 20' 10", long. 103° 37' 36".

★ **Limon**—K54BP, Mountain TV Network Inc. Technical facilities: 0.99-kw ERP, lat. 39° 20' 10", long. 103° 37' 36".

★ **Limon**—K56CL, Mountain TV Network Inc. Technical facilities: 1.01-kw ERP, lat. 39° 20' 10", long. 103° 37' 36".

★ **Limon**—K60CZ, Mountain TV Network Inc. Technical facilities: 1.03-kw ERP, lat. 39° 20' 10", long. 103° 37' 36".

★ **Limon**—K62CC, Mountain TV Network Inc. Technical facilities: 1.02-kw ERP, lat. 39° 20' 10", long. 103° 37' 36".

★ **Loveland**—K43AN, Trinity Bcstg. Network Inc. Technical facilities: 21.4-kw ERP, lat. 40° 23' 53", long. 105° 04' 24". Requests modification of CP for change to Ch. 48.

★ **New Castle/Rural Garfield County**—K36AF, Pikes Peak Bcstg. Co. Phone: 303-632-1515. Technical facilities: 200-w TPO, 0.92-kw ERP, 50-ft. above ground, 6355-ft. above sea level, lat. 39° 33' 56", long. 107° 31' 57".

Equipment: Television Technology transmitter; Scala antenna.

★ **Pagosa Springs**—K16AP, Arapahoe Silent Majority Inc.

★ **Pagosa Springs**—K40AO, Eddie Robinson. Technical facilities: 15.1-kw ERP, 350-ft. above ground, 7106-ft. above sea level, lat. 37° 15' 24", long. 107° 01' 06".

\* **Parlin, Doyleville & Lower Quartz Creek**—Ch. 63, Gunnison County Metropolitan Recreation Dist.

★ **Pueblo**—K34BJ, Susan Easton. Technical facilities: 43-kw ERP, lat. 38° 02' 29", long. 105° 11' 05".

\* **Pueblo**—Ch. 18, MidAmerica LPTV Associates Inc.

\* **Pueblo**—Ch. 48, MidAmerica LPTV Associates Inc.

★ **Rangely**—K30BA, Owen Bcstg. Enterprises.

★ **Rifle/Rural Garfield County**—K57CR, Pikes Peak Bcstg. Co. Phone: 303-632-1515.

Technical facilities: 100-w TPO, 3.385-kw ERP, 35-ft. above ground, 8156-ft. above sea level, lat. 39° 32' 10", long. 107° 56' 56". Equipment: Television Technology transmitter; Scala antenna.  
Scheduled to begin operation: September 1, 1987.

★ **Rocky Ford**—K17AW, Valley Wide Communications. Technical facilities: 16.1-kw ERP, lat. 39° 03' 30", long. 103° 35' 30".

\* **Rocky Ford**—Ch. 23, Valley Wide Communications.

★ **Springfield**—K25BS, Mountain TV Network Inc. Technical facilities: 0.88-kw ERP, lat. 37° 21' 59", long. 102° 39' 48".

★ **Springfield**—K45BD, Mountain TV Network Inc. Technical facilities: 0.97-kw ERP, lat. 37° 21' 59", long. 102° 39' 48".

★ **Springfield**—K47BK, Mountain TV Network Inc. Technical facilities: 0.99-kw ERP, lat. 37° 21' 59", long. 102° 39' 48".

\* **Springfield**—Ch. 17, Mountain TV Network Inc.

\* **Springfield**—Ch. 23, Mountain TV Network Inc.

\* **Springfield**—Ch. 29, Mountain TV Network Inc.

\* **Springfield**—Ch. 35, Mountain TV Network Inc.

★ **Springfield & rural Baca County**—K29BE, Mountain TV Network Inc. Technical facilities: 100-w TPO, 0.901-kw ERP, 93-ft. above ground, 5093-ft. above sea level, lat. 37° 21' 59", long. 102° 39' 48".

★ **Sterling**—K08KJ, Focus Translators Inc. Technical facilities: 0.07-kw ERP, lat. 40° 37' 31", long. 103° 13' 23".

★ **Sterling**—K11RR, Gloria Garcia. Technical facilities: 0.03-kw ERP, lat. 40° 34' 29", long. 103° 02' 02".

★ **Swink**—K23AZ, Valley Wide Communications. Technical facilities: 16-kw ERP, lat. 38° 03' 30", long. 103° 35' 30".

★ **Telluride**—K21AZ, American Translator Development Inc.

**Trinidad**—K12MU, Southwest Community TV. Technical facilities: 0.1-kw ERP, 100-ft. above ground, 6100-ft. above sea level, lat. 37° 08' 35", long. 104° 26' 40".

★ **Trinidad**—K25AJ, Southwest Community TV. Technical facilities: 1000-w TPO, 7.993-kw ERP, 100-ft. above ground, 6100-ft. above sea level, lat. 37° 08' 35", long. 104° 26' 40".

Equipment: Emcee transmitter; Bogner antenna.

★ **Vail**—K36AM, Resort Bcstg. Inc. Technical facilities: 1000-w TPO, 18.7-kw ERP, lat. 39° 38' 35", long. 106° 23' 48".

★ **Vail**—K39AO, American Television Network Inc. Technical facilities: 22.5-kw ERP, lat. 39° 38' 26", long. 106° 22' 24".

★ **Wiley**—K12NG, Localvision. Phone: 602-945-6746. Technical facilities: 0.04-kw ERP, lat. 38° 08' 22", long. 102° 42' 58".

## CONNECTICUT

★ **Hartford**—W11BJ, National Black Media Coalition.

Technical facilities: 10-w TPO, 0.068-kw ERP, 249-ft. above ground, 961-ft. above sea level, lat. 41° 42' 13", long. 72° 49' 57".

**Hartford**—W13BF, Channel 13 Television Inc. Phone: 203-547-1303.

Technical facilities: 10-w TPO, 0.06-kw ERP, 291-ft. above ground, 735-ft. above sea level, lat. 41° 45' 39", long. 72° 48' 08".

Equipment: Scala antenna.  
Began operation: June 14, 1986.

Locally originated programming: Health; specials; children's programming; sports; language oriented programming; local special events; sports magazine; parades; music video clips; documentaries; talk shows; variety shows; ethnic; entertainment; public affairs; wire service news; religion; Christian programming; Spanish; Italian; Greek; Polish; Portuguese.

Satellite programming: International TV Network; RAI; Soccer from Italy.

Advertising: Yes.

Personnel: Lucio C. Ruzzier, general manager; Giancarlo Cianca, station manager & news director; Quintino Cianfaglione, general & local sales manager; Salvatore Minniti, chief engineer; Walter Martinez, program director; Paul D'Agostino, business manager.

\* **New Haven**—Ch. 10, Evangelina Garcia Garza.

## DELAWARE

**Dover**—W67BG, Trinity Bcstg. Network. Technical facilities: 100-w TPO, 1.1-kw ERP, 186-ft. above ground, 150-ft. above sea level, lat. 39° 10' 11", long. 75° 33' 13". Began operation: May 1, 1987.

★ **Oak Grove**—W55AY, Community Television. Phone: 703-632-9784.

Technical facilities: 1000-w TPO, 9.21-kw ERP, 201-ft. above ground, 234-ft. above sea level, lat. 39° 12' 04", long. 75° 33' 56".

## DISTRICT OF COLUMBIA

\* **Washington**—Ch. 42, Communicating Corp.

## FLORIDA

**Alachua**—W69AY, Cozzin Communications Corp. Phone: 904-376-6969.

Studio: 1001 Waldo Rd., Gainesville, FL 32601.

Technical facilities: 1000-w TPO, 38.02-kw ERP, 567-ft. above ground, 231-ft. above sea level, lat. 29° 42' 45", long. 82° 23' 34".

Equipment: Thomson LGT transmitter; Bogner antenna.

**Began operation:** October 18, 1984.

Locally originated programming: Health; specials; sports; horror shows; state university sports; music video clips; music videos with DJ; talk shows; variety shows; wire service news; weather.

Planned locally originated programming: Classified advertising.

Satellite programming: Syndicated programming.

Advertising: Yes. Rates: \$35.00/30 Sec.; \$60.00/Min. Hourly rates vary.  
 Personnel: Thomas Zingale, station manager; Warren Palmer, general sales manager; J. L. Anderson, chief engineer; Bob Michaels, news director; Gary Jaffe, promotion director; Kay Hamilton, controller.

**Apalachicola**—W03AS, Richard L. Plessinger.  
 Phone: 904-670-8013.  
 Technical facilities: 10-w TPO, 0.03-kw ERP, 365-ft. above ground, 370-ft. above sea level, lat. 29° 43' 28", long. 84° 59' 22".  
 Locally originated programming: Specials; music videos with DJ; variety shows; weather; public access; public affairs.  
 Advertising: Yes.

**Bradenton**—W69BD, Weather Center International Inc. Phone: 608-274-1441.  
 Technical facilities: 1000-w TPO, 13.7-kw ERP, 420-ft. above ground, 453-ft. above sea level, lat. 27° 20' 06", long. 82° 25' 13".  
 Equipment: Television Technology transmitter; Bogner antenna.  
 Scheduled to begin operation: September 30, 1987.  
 Planned locally originated programming: Health; children's programming; sports; classified advertising; community programming; magazines; music; talk shows; news; weather; public affairs; game shows; religion.  
 Satellite programming: Hit Video USA; movies; music videos; news.  
 Planned satellite programming: American Family Network; Country Music TV; C-SPAN; Learning Channel; syndicated programming.  
 Advertising: Yes. Rates: \$40.00/30 Sec.; \$60.00/Min.; \$250.00/Hour.  
 Personnel: Dan Dobrowolski, president.

**Cocoa**—W31AT, National Black Media Coalition.  
 Technical facilities: 1000-w TPO, 32.5-kw ERP, 356-ft. above ground, 375-ft. above sea level, lat. 28° 20' 59", long. 80° 46' 29".

**Crystal River**—Ch. 39, WTSP-TV Inc.

**Crystal River**—W04BY, Gregg K. Jones dba Clearvision Communications.  
 Technical facilities: 10-w TPO, 0.062-kw ERP, 144-ft. above ground, 193-ft. above sea level, lat. 28° 56' 30", long. 82° 34' 40".

**Crystal River**—W12BF, West Florida Television Ltd.  
 Technical facilities: 10-w TPO, 0.124-kw ERP, 300-ft. above ground, 500-ft. above sea level, lat. 28° 51' 38", long. 82° 26' 26".  
 Equipment: Television Technology transmitter; Scala antenna.

**Crystal River**—W17AN, Community Television.  
 Technical facilities: 11.9-kw ERP, lat. 28° 52' 35", long. 82° 37' 27".

**Destin**—W25AF, Summa Communications Inc.  
 Technical facilities: 11-kw ERP, lat. 30° 24' 19", long. 86° 29' 56".

**Destin**—W58AR, Summa Communications Inc.  
 Technical facilities: 11-kw ERP, lat. 30° 24' 19", long. 86° 29' 56".

**Fort Myers**—W07BR, Neighborhood Bcstg. Services Inc.  
 Technical facilities: 10-w TPO, 0.11-kw ERP, 128-ft. above ground, 138-ft. above sea level, lat. 26° 37' 50", long. 81° 51' 41".

**Fort Myers**—W24AA, Nathan Price.  
 Technical facilities: 1000-w TPO, 23.9-kw ERP, 250-ft. above ground, 260-ft. above sea level, lat. 26° 38' 34", long. 82° 01' 35".

**Fort Myers**—W57AT, The Television Ten.  
 Technical facilities: 1.62-kw ERP, lat. 26° 42' 56", long. 81° 50' 36".

**Fort Pierce**—W03AX, Powell Bcstg. Co. Phone: 813-369-2121.  
 Technical facilities: 10-w TPO, 65.8-kw ERP, 100-ft. above ground, 120-ft. above sea level, lat. 27° 26' 05", long. 80° 21' 42".

**Fort Pierce**—W31AK, Ro-Mar Communications Inc.  
 Technical facilities: 1000-w TPO, 1-kw ERP, 343-ft. above ground, 375-ft. above sea level, lat. 27° 32' 46", long. 80° 22' 08".

**Homosassa Springs**—W14AF, Southwest Radio Enterprises Inc.  
 Technical facilities: 33.8-kw ERP, lat. 28° 47' 53", long. 82° 32' 54".

**Inglis/Yankeetown**—W49AI, Suncoast Family TV Corp. Phone: 904-795-4988.  
 Studio: 1315 N. Van Nortwick Rd., Lecanto, FL 32661.  
 Technical facilities: 1000-w TPO, 19.52-kw ERP, 306-ft. above ground, 345-ft. above sea level, lat. 28° 52' 55", long. 82° 31' 30".  
 Equipment: Emcee transmitter; Bogner antenna.  
 Began operation: August 22, 1983.  
 Locally originated programming: Sports; local special events; talk shows; public affairs; religion.  
 Satellite programming: INN; American Value Network.  
 Advertising: Yes. Rates: \$12.00/30 Sec.; \$20.00/Min.; \$100.00/Hour.  
 Personnel: Joan E. McNamara, v.p., director of operations.

**Inverness**—W59BI, Impact Television Group Inc.  
 Technical facilities: 1000-w TPO, 20.2-kw ERP, 331-ft. above ground, 341-ft. above sea level, lat. 28° 47' 50", long. 82° 32' 28".

**Jacksonville**—W10AX, ATO Communications Inc.  
 Technical facilities: 0.03-kw ERP, lat. 30° 19' 33", long. 81° 39' 32".

**Jacksonville**—W38AJ, M & M Communications Inc.  
 Technical facilities: 1.03-kw ERP, lat. 30° 19' 33", long. 81° 39' 32".

**Jacksonville**—W59BC, Jacksonville Translator Inc.  
 Technical facilities: 1000-w TPO, 95.2-kw ERP, 683-ft. above ground, 699-ft. above sea level, lat. 30° 16' 52", long. 81° 34' 15".

**Jacksonville**—W65BA, Specific Bcstg.  
 Technical facilities: 2.11-kw ERP, lat. 30° 19' 33", long. 81° 39' 32".

**Jacksonville**—Ch. 68, National Innovative Programming Network.

**Jupiter**—W09BH, Mike A. Mendoza.  
 Technical facilities: 0.16-kw ERP, lat. 26° 55' 37", long. 80° 07' 52".

**Key West**—W34AD, Carter Bcstg. Corp. Phone: 617-423-0214.  
 Technical facilities: 100-w TPO, 0.741-kw ERP, 205-ft. above ground, 211-ft. above sea level, lat. 24° 33' 18", long. 81° 48' 07".

**Key West**—W52AE, Omar Villarreal.  
 Technical facilities: 1.96-kw ERP, lat. 24° 32' 40", long. 81° 48' 04".

**Key West**—W56B0, Lloyd A. Moriber.  
 Technical facilities: 17.2-kw ERP, lat. 24° 40' 35", long. 81° 30' 41".

**Key West**—W61AU, George Starke Communications.  
 Technical facilities: 0.698-kw ERP, lat. 24° 33' 15", long. 81° 47' 39".

**Lakeland**—W14AC, Lakeland Translator Inc.  
 Technical facilities: 100-w TPO, 4.54-kw ERP, 200-ft. above ground, 335-ft. above sea level, lat. 28° 00' 50", long. 81° 45' 02".  
 Requests CP for change to 400-ft. above ground, lat. 28° 00' 46", long. 81° 45' 45".

**Lecanto**—W30AH, Cowboy Junction Bcstg.  
 Technical facilities: 1000-w TPO, 7.09-kw ERP, 154-ft. above ground, 213-ft. above sea level, lat. 28° 47' 50", long. 82° 32' 28".

**Live Oak**—W02BH, WNER Radio Inc.  
 Technical facilities: 0.13-kw ERP, lat. 30° 17' 14", long. 82° 57' 55".

**Live Oak**—W15AG, CFF Properties Inc.  
 Technical facilities: 6.83-kw ERP, lat. 30° 17' 33", long. 82° 58' 15".

**Live Oak**—W18AG, Morris Joe Dimsdale Jr.  
 Technical facilities: 6.71-kw ERP, lat. 30° 17' 32", long. 82° 58' 15".

**Madison**—W03AO, Thomas H. Green Jr. & R. H. Fackelman.  
 Technical facilities: 10-w TPO, 0.0313-kw ERP, 150-ft. above ground, 350-ft. above sea level, lat. 30° 28' 57", long. 83° 24' 16".  
 Equipment: Emcee transmitter; Bogner antenna.

**Marathon**—W41AN, Lloyd A. Moriber.  
 Technical facilities: 1000-w TPO, 34.3-kw ERP, 106-ft. above ground, 128-ft. above sea level, lat. 24° 43' 47", long. 81° 02' 04".

**Marco Island**—W24AB, Marco Island Eagle.  
 Technical facilities: 72.2-kw ERP, lat. 25° 57' 07", long. 81° 43' 19".

**Melbourne**—W04BW, Brooks Bcstg. Inc.  
 Technical facilities: 0.13-kw ERP, lat. 28° 15' 55", long. 80° 41' 48".

**Melbourne**—W62BC, Minority Entrepreneurs Inc.  
 Technical facilities: 0.1-kw ERP, 314-ft. above ground, 22-ft. above sea level, lat. 28° 02' 54", long. 80° 40' 34".

**Miami**—Ch. 27, Baby Boom Bcstg. Co. Phone: 818-884-3818.  
**Miami**—W21AD, Ponyland Bcstg. Co.  
 Technical facilities: 1000-w TPO, 87.2-kw ERP, 1449-ft. above ground, 1456-ft. above sea level, lat. 25° 32' 24", long. 80° 28' 07".  
 Scheduled to begin operation: 1987.

**Naples**—Ch. 9, New Florida Bcstg. Co.

**Naples**—W18AB, Valley Television Inc.  
 Technical facilities: 33-kw ERP, lat. 26° 19' 00", long. 81° 47' 13".

**Naples**—W46AI, Domsat of Florida Inc.  
 Technical facilities: 16-kw ERP, lat. 26° 07' 34", long. 81° 43' 18".  
 Requests modification of CP for change to channel 38.

**Newberry**—W33AE, American Communications & TV. Phone: 904-371-7771.

Technical facilities: 100-w TPO, 2.21-kw ERP, 198-ft. above ground, 337-ft. above sea level, lat. 29° 40' 56", long. 82° 24' 48".

**Ocala**—W07BP, Charles Woods, WTVY Inc. Phone: 205-792-3195.  
 Technical facilities: 790-w TPO, 0.043-kw ERP, 229-ft. above ground, 397-ft. above sea level, lat. 29° 10' 57", long. 82° 08' 00".  
 Began operation: November 1, 1985.  
 Locally originated programming: Music.  
 Planned satellite programming: Movies; music videos.  
 Advertising: Yes.  
 Personnel: Charles Woods, pres.; Wayne Register, station manager; Mark Kane Goldstein, v.p.

**Orlando**—W59BH, American Christian TV System Inc.  
 Technical facilities: 1000-w TPO, 10.6-kw ERP, 295-ft. above ground, 397-ft. above sea level, lat. 28° 32' 21", long. 81° 22' 44".

**Panama City**—Ch. 46, Media Properties.

**Panama City**—W09BJ, Brooks Bcstg. Inc.  
 Technical facilities: 10-w TPO, 0.346-kw ERP, 273-ft. above ground, 273-ft. above sea level, lat. 30° 26' 20", long. 85° 49' 04".

**Pensacola**—W12BI, Pensacola TV Development. Phone: 818-884-3818.  
 Technical facilities: 0.06-kw ERP, lat. 30° 26' 36", long. 87° 14' 26".

**Perry**—W59BE, Perry Translators Inc.  
 Technical facilities: 100-w TPO, 0.781-kw ERP, 189-ft. above ground, 234-ft. above sea level, lat. 30° 06' 42", long. 83° 34' 03".

**Perry**—W69AX, Perry Channel 69-TV Inc.  
 Technical facilities: 100-w TPO, 0.83-kw ERP, 420-ft. above ground, 45-ft. above sea level, lat. 30° 07' 36", long. 83° 36' 28".

**Sarasota/Bradenton**—Ch. 67, Zane D. Roden Jr.  
**Sebring**—W54AH, Florida Bcstg. Co. Inc.  
 Technical facilities: 1000-w TPO, 10.1-kw ERP, 157-ft. above ground, 282-ft. above sea level, lat. 27° 29' 56", long. 81° 26' 25".

**St. Petersburg**—W62BF, Frontier Gulf Bcstg. Corp.  
 Technical facilities: 3.75-kw ERP, lat. 27° 46' 14", long. 82° 38' 02".  
 Holds CP for change to Ch. 35. BMMPTL-8704131B.  
 Personnel: J. Mitchell Johnson, general manager.

**St. Petersburg**—W66AU, American Lo-Power TV Network Inc.  
 Technical facilities: 10.2-kw ERP, lat. 27° 50' 26", long. 82° 46' 10".

**Tallahassee**—W02BK, William C. Monroe, 1110 Vermont Ave., Washington, DC 20005.  
 Technical facilities: 10-w TPO, 197-kw ERP, 176-ft. above ground, 202-ft. above sea level, lat. 30° 27' 29", long. 84° 17' 30".

**Tallahassee**—W09BI, Leopold F. Mowatt.  
 Technical facilities: 100-w TPO, 0.018-kw ERP, 186-ft. above ground, 391-ft. above sea level, lat. 30° 26' 29", long. 84° 16' 55".

**Tallahassee**—W17AB, Phipps Communications Inc.  
 Technical facilities: 18.5-kw ERP, lat. 30° 29' 32", long. 84° 17' 13".  
**Tallahassee**—W52AJ, American Christian TV System Inc., 6350 W. Freeway, Fort Worth, TX 76150.

## Low Power TV Stations—Florida

Technical facilities: 1000-w TPO, 10.4-kw ERP, 144-ft. above ground, 314-ft. above sea level, lat. 30° 26' 53", long. 84° 16' 46". Requests modification of CP for change to Ch. 63.

★ **Tallahassee**—W65BG, NSN Inc. Studio: 2737 Arendell Way, Tallahassee, FL. Technical facilities: 1000-w TPO, 16.9-kw ERP, 613-ft. above ground, 712-ft. above sea level, lat. 30° 29' 15", long. 84° 16' 48".

\* **Tampa**—Ch. 57, Continental Satellite Corp.

★ **Vero Beach**—W03AV, Preston-Jenkins. Technical facilities: 0.03-kw ERP, lat. 27° 37' 12", long. 80° 25' 01".

★ **Vero Beach**—W10BA, Community Service Television Co. Technical facilities: 0.01-kw ERP, lat. 27° 36' 06", long. 80° 23' 03".

★ **Vero Beach**—W15AF, Trinity Bcstg. Network Inc. Technical facilities: 100-w TPO, 1.56-kw ERP, 171-ft. above ground, 210-ft. above sea level, lat. 27° 37' 12", long. 80° 25' 01". Equipment: Bogner antenna. Planned satellite programming: Trinity Bcstg. Network.

**Vero Beach**—W53AH, Malrite of Florida Inc. Phone: 305-845-2929. Studio: 4119 W. Blue Heron Blvd., West Palm Beach, FL 33419. Technical facilities: 1000-w TPO, 34.9-kw ERP, 455-ft. above ground, 488-ft. above sea level, lat. 27° 32' 46", long. 80° 22' 08". Equipment: Acrodyne transmitter; Bogner antenna. Began operation: January 1, 1986.

★ **Vero Beach**—W69BO, Earl W. Cravens. Technical facilities: 1000-w TPO, 11.7-kw ERP, 212-ft. above ground, 234-ft. above sea level, lat. 27° 37' 12", long. 80° 25' 01". Planned satellite programming: Tempo TV.

★ **West Palm Beach**—W19AQ, Cassidyne Productions Inc., c/o W.F.G. Technical facilities: 1000-w TPO, 26.8-kw ERP, 164-ft. above ground, 180-ft. above sea level, lat. 26° 42' 44", long. 80° 03' 12".

★ **West Palm Beach**—W55AZ, Specific Bcstg. Technical facilities: 1.48-kw ERP, lat. 26° 46' 00", long. 80° 08' 22".

### GEORGIA

★ **Albany**—W23AC, Trinity Bcstg. Network Inc. Technical facilities: 14.4-kw ERP, lat. 31° 34' 40", long. 84° 11' 03".

★ **Albany**—W50AE, American Christian TV System Inc. Technical facilities: 10.4-kw ERP, lat. 31° 34' 38", long. 84° 09' 04". Requests modification of CP for change to Ch. 36. BMMPTL-8706301A.

★ **Alma**—W61AS, Munsch-Westenhaver Co. Technical facilities: 0.05-kw ERP, lat. 31° 33' 00", long. 82° 33' 30".

★ **Ashburn**—W55AU, Munsch-Westenhaver Co. Technical facilities: 0.01-kw ERP, 100-ft. above ground, 447-ft. above sea level, lat. 31° 43' 06", long. 83° 40' 41".

★ **Athens**—W42AO, Barbara Dilley. Technical facilities: 1000-w TPO, 22.9-kw ERP, 64-ft. above ground, 1020-ft. above sea level, lat. 33° 58' 35", long. 83° 22' 20".

★ **Athens**—W54AG, Sudbrink Bcstg. Co. of Georgia. Phone: 904-371-7771. Technical facilities: 1000-w TPO, 39.1-kw ERP, 430-ft. above ground, 1253-ft. above sea level, lat. 34° 05' 02", long. 83° 19' 18".

\* **Atlanta**—Ch. 57, Frontier Gulf Bcstg. Corp. Personnel: J. Mitchell Johnson, general manager.

\* **Atlanta**—Ch. 63, Frontier Gulf Bcstg. Corp.

**Atlanta**—W04BR, Phoenix Bcstg. Co. Inc. Studio: Suite 840, 3445 Peachtree Rd., Atlanta, GA 30326.

Technical facilities: 0.01-kw ERP, lat. 33° 45' 32", long. 84° 23' 18".

★ **Atlanta**—W24AL, Hispanic Bcstg. Corp. Technical facilities: 1000-w TPO, 13.7-kw ERP, 558-ft. above ground, 1430-ft. above sea level, lat. 33° 48' 27", long. 84° 20' 26".

★ **Atlanta**—W63BB, Frontier Gulf Bcstg. Inc. Technical facilities: 1000-w TPO, 351-kw ERP, 351-ft. above ground, 1351-ft. above sea level, lat. 33° 46' 57", long. 84° 23' 20".

★ **Augusta**—W17AH, Southern TV of Augusta Inc. Phone: 803-785-4643. Technical facilities: 6.76-kw ERP, lat. 33° 36' 42", long. 81° 56' 30".

★ **Augusta**—W44AF, Neighborhood Bcstg. Services Inc. Technical facilities: 12.4-kw ERP, lat. 33° 20' 21", long. 81° 57' 43".

★ **Augusta**—W65BI, Microband Corp. of America. Technical facilities: 1000-w TPO, 22.2-kw ERP, 549-ft. above ground, 885-ft. above sea level, lat. 33° 25' 15", long. 81° 50' 19".

**Augusta**—W67BE, AVN Inc. Phone: 404-736-6700. Technical facilities: 0.71-kw ERP, 854-ft. above ground, lat. 33° 28' 25", long. 82° 02' 03".

Equipment: Acrodyne transmitter; Scala antenna. Began operation: March 1, 1986. Locally originated programming: Children's programming; exercise; hunting & fishing show; fishing show; sports magazine; news; wire service news; game shows. Satellite programming: Biznet; INN. Advertising: Yes. Rates: \$10.00/30 Sec.; \$20.00/Min.; \$250.00/Hour. Personnel: Jeremy N. Coghlan, president; Sheila Curry, Ken George, sales; Lester Lowery, engineering.

★ **Blackshear**—W65AZ, Munsch-Westenhaver Co. Technical facilities: 0.053-kw ERP, lat. 31° 16' 48", long. 82° 16' 36".

★ **Broxton**—W64AS, Munsch-Westenhaver Co. Technical facilities: 10-w TPO, 0.05333-kw ERP, 100-ft. above ground, 387-ft. above sea level, lat. 31° 34' 07", long. 82° 54' 38".

★ **Brunswick**—W13BI, Mary Lou Cravens. Technical facilities: 1.02-kw ERP, lat. 31° 16' 14", long. 81° 45' 07".

★ **Brunswick**—W31AH, Millard V. Oakley. Technical facilities: 1.02-kw ERP, lat. 31° 16' 14", long. 81° 45' 07".

**Columbus**—W16AF, American Christian TV System Inc. Phone: 817-737-4011. Technical facilities: 10.6-kw ERP, lat. 32° 28' 07", long. 84° 59' 22".

★ **Columbus**—W22AH, Georgia Regional Community TV. Technical facilities: 1000-w TPO, 18.4-kw ERP, 180-ft. above ground, 687-ft. above sea level, lat. 32° 33' 37", long. 84° 57' 27".

\* **Deenwood**—Ch. 39, Barrett, Dunn & Ray.

★ **Douglas**—W02BI, Douglas Televiewers Inc. Technical facilities: 10-w TPO, 0.055-kw ERP, 255-ft. above ground, 430-ft. above sea level, lat. 31° 30' 26", long. 82° 48' 46".

★ **Douglas**—W53AE, County Vision Assoc. Technical facilities: 10-w TPO, 0.0533-kw ERP, 100-ft. above ground, 337-ft. above sea level, lat. 31° 29' 11", long. 82° 48' 27". Equipment: Emcee transmitter; Scientific-Atlanta antenna.

★ **Dublin**—W42AH, Courier Herald Publishing Co. Inc. Technical facilities: 11.3-kw ERP, lat. 32° 31' 05", long. 82° 45' 10".

\* **Elberton**—Ch. 19, James Brown.

★ **Halls Spur**—W36AH, Thelma W. Anglin. Technical facilities: 7.11-kw ERP, lat. 31° 50' 40", long. 82° 30' 20".

★ **Halls Spur**—W38AI, Thelma W. Anglin. Technical facilities: 7.11-kw ERP, lat. 31° 50' 40", long. 82° 30' 20".

**Hazlehurst**—W63AT, Jeff Davis Bcstrs. Inc. Phone: 912-375-4511.

Studio: Hwy. 341 E., Hazlehurst, GA 31539. Technical facilities: 100-w TPO, 0.757-kw ERP, 260-ft. above ground, 240-ft. above sea level, lat. 31° 51' 15", long. 82° 34' 00". Equipment: Television Technology transmitter; Scala antenna. Began operation: July 15, 1986. Locally originated programming: Health; specials; exercise; sports; horror shows; hunting & fishing show; community programming; fishing show; city council meetings; magazines; local special events; music; parades; music video clips; music videos with DJ; talk shows; variety shows; news; entertainment; weather; public access; farm information; public affairs; religion.

Planned locally originated programming: Art profiles; children's programming; classified advertising; state university sports; talent shows; documentaries; historical documentaries; ethnic; wire service news; character generated news; college courses; game shows. Satellite programming: Movies; religious; sports; Tempo TV. Planned satellite programming: PTL; syndicated programming. Advertising: Yes. Rates: \$13.00/30 Sec.; \$19.00/Min.; \$60.00/Hour.

★ **Homerville**—W46AF, Munsch-Westenhaver Co. Technical facilities: 10-w TPO, 0.0533-kw ERP, 100-ft. above ground, 265-ft. above sea level, lat. 31° 03' 54", long. 82° 41' 38".

★ **Jesup**—W58AX, Jesup Bcstg. Corp. Technical facilities: 2.03-kw ERP, lat. 31° 36' 06", long. 81° 56' 00".

\* **Lula**—Ch. 41, Thelma W. Anglin.

★ **Macon**—W35AE, Atlantic & Caribbean Communications. Technical facilities: 30.7-kw ERP, lat. 32° 53' 48", long. 83° 32' 05".

★ **McRae**—W58AP, County Vision Assoc. Technical facilities: 0.05-kw ERP, 100-ft. above ground, 400-ft. above sea level, lat. 32° 01' 58", long. 82° 55' 57".

★ **Nashville**—W02BD, Moore Bcstg. Inc. Studio: Rte. 1, Box 1, Murfreesboro, TN 37130.

Technical facilities: 10-w TPO, 0.1906-kw ERP, 150-ft. above ground, 400-ft. above sea level, lat. 31° 05' 31", long. 83° 07' 50". Equipment: Emcee transmitter; Bogner antenna.

**Rome**—W34AG, Sudbrink Bcstg. Co. of Georgia. Phone: 904-371-7771.

\* **Savannah**—Ch. 39, Brooks Bcstg. Inc.

★ **Savannah**—W34AI, M & M Communications Inc. Technical facilities: 1000-w TPO, 5.63-kw ERP, 240-ft. above ground, 247-ft. above sea level, lat. 32° 03' 30", long. 81° 02' 40".

★ **Savannah**—W61BE, Communicators of Savannah. Technical facilities: 1000-w TPO, 15.2-kw ERP, 49-ft. above ground, 69-ft. above sea level, lat. 32° 04' 07", long. 81° 05' 35".

★ **Sessoms**—W30AE, Community Television. Technical facilities: 7.24-kw ERP, lat. 31° 31' 02", long. 82° 39' 29".

★ **Sessoms**—W40AC, Thelma W. Anglin. Technical facilities: 7.14-kw ERP, lat. 31° 31' 02", long. 82° 39' 29".

\* **Swainsboro**—Ch. 56, John F. Morgan.

\* **Sylvester**—Ch. 56, Jose Armando Tamez.

\* **Tifton**—Ch. 51, Latin American Television Ltd.

**Tifton**—W05AZ, Moore Bcstg. Inc. Technical facilities: 10-w TPO, 0.03-kw ERP, 150-ft. above ground, 420-ft. above sea level, lat. 31° 26' 58", long. 83° 30' 24". Equipment: Emcee transmitter; Bogner antenna.

★ **Valdosta**—W16AD, Impact Television Group Inc. Technical facilities: 1000-w TPO, 13.7-kw ERP, 322-ft. above ground, 381-ft. above sea level, lat. 30° 43' 20", long. 83° 14' 48".

★ **Valdosta**—W53HI, Nathan Price. Technical facilities: 1.01-kw ERP, lat. 30° 51' 50", long. 83° 23' 39".

★ **Vidalia**—W27AH, Conner Communications. Technical facilities: 1.03-kw ERP, lat. 32° 12' 05", long. 82° 29' 24".

\* **Waycross**—Ch. 29, Juan Villareal.

★ **Waycross**—W19AI, Complexicable. Technical facilities: 0.049-kw ERP, lat. 31° 12' 51", long. 82° 22' 47".

★ **Waycross**—W27AG, Hector Leal. Technical facilities: 0.46-kw ERP, lat. 31° 12' 51", long. 82° 22' 47".

★ **Waycross**—W55AV, Terry Mathis. Technical facilities: 1000-w TPO, 6.215-kw ERP, 558-ft. above ground, 141-ft. above sea level, lat. 31° 12' 51", long. 82° 22' 47".

### HAWAII

★ **Hilo**—K44BK, North American Television Network.

Technical facilities: 9.5-kw ERP, lat. 19° 37' 38", long. 155° 06' 18".

★ **Hilo**—K51BT, K. Sandoval Burke. Technical facilities: 0.82-kw ERP, lat. 19° 44' 11", long. 155° 01' 48".

★ **Honolulu**—K051D, Heidi A. Terrill. Technical facilities: 0.08-kw ERP, lat. 21° 17' 08", long. 157° 48' 08".

★ **Honolulu**—K44BN, Robert H. Hanson. Technical facilities: 58.6-kw ERP, lat. 21° 23' 49", long. 158° 05' 58".

★ **Honolulu**—K50AP, Arthur W. Hixson. Technical facilities: 540-w TPO, 14.01-kw ERP, 357-ft. above ground, 359-ft. above sea level, lat. 21° 17' 59", long. 157° 50' 30".

★ **Honolulu**—K52BK, Daniel Lamaute. Phone: 212-370-1301. Technical facilities: 20.7-kw ERP, lat. 21° 17' 41", long. 157° 51' 49". Scheduled to begin operation: December 31, 1987.

★ **Honolulu**—K54AX, Vision Unlimited Inc. Technical facilities: 1.29-kw ERP, lat. 21° 17' 37", long. 157° 50' 34".

★ **Lihue**—K24AJ, First Television of Lihue Inc. Technical facilities: 27.4-kw ERP, lat. 21° 58' 36", long. 159° 22' 23".

★ **Lihue**—K29AF, Mountain TV Network Inc. Technical facilities: 0.9-kw ERP, 100-ft. above ground, 2393-ft. above sea level, lat. 21° 55' 24", long. 159° 24' 12".

★ **Maui**—K39BG, Island Television Corp. Technical facilities: 1000-w TPO, 16-kw ERP, 99-ft. above ground, 9887-ft. above sea level, lat. 20° 42' 41", long. 156° 15' 26".

★ **Pukalani**—K61DI, Charleen Sharo. Technical facilities: 12.7-kw ERP, lat. 20° 42' 41", long. 156° 15' 26".

**Wailuku**—K21AG, King Bcstg. Co. Technical facilities: 1000-w TPO, 29.4-kw ERP, 50-ft. above ground, 1050-ft. above sea level, lat. 20° 52' 22", long. 156° 31' 11".

**IDAHO**

★ **Ashton**—K14GM, Mountain TV Network Inc. Technical facilities: 0.63-kw ERP, lat. 44° 13' 39", long. 111° 29' 42".

★ **Ashton**—K20AQ, Mountain TV Network Inc. Technical facilities: 0.65-kw ERP, lat. 44° 13' 39", long. 111° 29' 42".

★ **Ashton**—K24AW, Mountain TV Network Inc. Technical facilities: 0.66-kw ERP, lat. 44° 13' 39", long. 111° 29' 42".

★ **Ashton**—K42BL, Mountain TV Network Inc. Technical facilities: 0.71-kw ERP, lat. 44° 13' 39", long. 111° 29' 42".

★ **Boise**—K43BE, Kentel. Technical facilities: 27.4-kw ERP, lat. 43° 35' 54", long. 116° 09' 00".

**Boise**—K47BE, Trinity Bcstg. Network Inc. Technical facilities: 592-w TPO, 4.8-kw ERP, 30-ft. above ground, 3685-ft. above sea level, lat. 43° 35' 54", long. 116° 09' 00". Equipment: Scala antenna. Satellite programming: TBN.

★ **Boise**—K56CH, Residential Entertainment Inc. Technical facilities: 9.95-kw ERP, lat. 43° 37' 16", long. 116° 12' 54".

★ **Burley**—K02LQ, Moore Bcstg. Inc. Technical facilities: 0.032-kw ERP, lat. 42° 32' 05", long. 113° 48' 54".

★ **Burley**—K53BK, Creative Broadcast Communications. Technical facilities: 10.8-kw ERP, lat. 42° 32' 25", long. 113° 37' 24".

★ **Council**—K28AV, Mountain TV Network Inc. Technical facilities: 0.67-kw ERP, lat. 44° 42' 36", long. 116° 15' 55".

★ **Council**—K32BC, Mountain TV Network Inc. Technical facilities: 0.69-kw ERP, lat. 44° 42' 36", long. 116° 15' 55".

★ **Council**—K34AP, Mountain TV Network Inc. Technical facilities: 0.688-kw ERP, lat. 44° 42' 36", long. 116° 15' 55".

★ **Council**—K38BD, Mountain TV Network Inc. Technical facilities: 0.7-kw ERP, lat. 44° 42' 36", long. 116° 15' 55".

★ **Grangeville**—K27BC, Mountain TV Network Inc. Technical facilities: 1.35-kw ERP, lat. 45° 51' 45", long. 116° 08' 36".

★ **Grangeville**—K31BG, Mountain TV Network Inc. Technical facilities: 100-w TPO, 1.38-kw ERP, 95-ft. above ground, 6216-ft. above sea level, lat. 45° 51' 45", long. 116° 08' 36".

★ **Grangeville**—K35AP, Mountain TV Network Inc. Technical facilities: 1.37-kw ERP, lat. 45° 51' 45", long. 116° 08' 36".

★ **Grangeville**—K51BF, Mountain TV Network Inc. Technical facilities: 1.47-kw ERP, lat. 45° 51' 45", long. 116° 08' 36".

★ **Idaho Falls**—K16AS, Cyntation. Technical facilities: 30.6-kw ERP, lat. 43° 32' 33", long. 111° 53' 04".

★ **Idaho Falls**—K33AY, Bob Jacobucci. Technical facilities: 30.4-kw ERP, lat. 43° 32' 33", long. 111° 53' 04".

★ **Lapwai**—K36AN, He's the One Bcstg. Technical facilities: 8.17-kw ERP, lat. 46° 21' 54", long. 116° 45' 31".

★ **McArthur**—K31AV, Mountain TV Network Inc. Technical facilities: 0.92-kw ERP, lat. 48° 30' 53", long. 116° 20' 30".

★ **McArthur**—K33AU, Mountain TV Network Inc. Technical facilities: 0.91-kw ERP, lat. 48° 30' 53", long. 116° 20' 30".

★ **McArthur**—K41AV, Mountain TV Network Inc. Technical facilities: 0.95-kw ERP, lat. 48° 30' 53", long. 116° 20' 30".

★ **McArthur**—K43BA, Mountain TV Network Inc. Technical facilities: 0.97-kw ERP, lat. 48° 30' 53", long. 116° 20' 30".

★ **Montpelier**—K19AV, Ambassador Media Corp. Technical facilities: 19.8-kw ERP, lat. 42° 19' 07", long. 111° 17' 26".

★ **Moscow**—Ch. 20, American Television Network Inc. Technical facilities: 33-kw ERP, lat. 42° 48' 33", long. 112° 29' 07".

★ **Osburn**—K17AP, Mountain TV Network Inc. Technical facilities: 32.7-kw ERP, lat. 42° 48' 33", long. 112° 29' 07".

★ **Pocatello**—K43AO, Quanta Communications. Technical facilities: 31.5-kw ERP, lat. 42° 48' 33", long. 112° 29' 07".

★ **Pocatello**—K47AZ, Kentel. Technical facilities: 20.4-kw ERP, lat. 42° 37' 59", long. 111° 41' 30".

★ **Soda Springs**—K17AY, Ambassador Media Corp. Technical facilities: 20.4-kw ERP, lat. 42° 37' 59", long. 111° 41' 30".

★ **Twin Falls**—K09UR, Russell Communications Inc. Technical facilities: 0.05-kw ERP, lat. 42° 33' 07", long. 114° 28' 02".

**Twin Falls**—K27AO, Linda D. Clevenger. Studio: 1866 E. Chisholm Dr., Nampa, ID 83651. Technical facilities: 100-w TPO, 0.63364-kw ERP, 397-ft. above ground, 4175-ft. above sea level, lat. 42° 32' 36", long. 114° 28' 14".

★ **Twin Falls**—K29AL, The Little TV Station. Technical facilities: 1.2-kw ERP, lat. 42° 43' 54", long. 114° 25' 04".

★ **Twin Falls**—K33AI, Ambassador Media Corp. Technical facilities: 1000-w TPO, 12.13-kw ERP, 80-ft. above ground, 5038-ft. above sea level, lat. 42° 43' 54", long. 114° 25' 04".

**Twin Falls**—K38AS, King Bcstg. Co. Phone: 303-671-9512. Technical facilities: 8.15-kw ERP, 403-ft. above ground, 4260-ft. above sea level, lat. 42° 43' 54", long. 114° 25' 04". Began operation: July 1, 1986. Advertising: Yes.

★ **Twin Falls**—K43BO, Mary C. Sloane. Technical facilities: 100-w TPO, 0.61-kw ERP, 379-ft. above ground, 4074-ft. above sea level, lat. 42° 32' 36", long. 114° 28' 14".

★ **Twin Falls**—K49AZ, Orion Broadcast Group. Technical facilities: 1000-w TPO, 8.94-kw ERP, 403-ft. above ground, 4260-ft. above sea level, lat. 42° 43' 54", long. 114° 25' 04".

★ **Twin Falls**—K60CI, Mountain TV Network Inc. Technical facilities: 2.9-kw ERP, lat. 42° 43' 45", long. 114° 24' 43".

★ **Weiser**—K25BF, Mountain TV Network Inc. Technical facilities: 0.88-kw ERP, lat. 44° 18' 31", long. 117° 10' 46".

★ **Weiser**—K35AS, Mountain TV Network Inc. Technical facilities: 0.94-kw ERP, lat. 44° 18' 31", long. 117° 10' 46".

★ **Weiser**—K41AQ, Mountain TV Network Inc. Technical facilities: 0.953-kw ERP, lat. 44° 18' 31", long. 117° 10' 46".

**ILLINOIS**

★ **Carbondale**—W68BQ, O. L. Turner. Technical facilities: 36.7-kw ERP, lat. 37° 45' 25", long. 89° 06' 10".

★ **Centralia**—Ch. 42, Felix De Jesus. Technical facilities: 6.19-kw ERP, lat. 38° 34' 44", long. 89° 06' 46".

★ **Centralia**—W34AA, Blacks Desiring Media Inc. Technical facilities: 10.4-kw ERP, lat. 40° 06' 26", long. 88° 13' 53".

★ **Champaign**—W36AE, American Christian TV System Inc. Technical facilities: 10.4-kw ERP, lat. 40° 06' 26", long. 88° 13' 53".

★ **Chebanse**—Ch. 34, Impact Television Group Inc. Technical facilities: 0.15-kw ERP, lat. 41° 52' 44", long. 87° 38' 10". Personnel: Stuart Mackie, general manager.

**Chicago**—W13BE, Local Service Television Inc. Technical facilities: 100-w TPO, 0.97-kw ERP, 135-ft. above ground, 696-ft. above sea level, lat. 39° 05' 29", long. 88° 33' 46".

★ **Effingham**—W33AI, Effingham Bcstg. Co. Technical facilities: 100-w TPO, 0.97-kw ERP, 135-ft. above ground, 696-ft. above sea level, lat. 39° 05' 29", long. 88° 33' 46".

**La Salle/Oglesby**—W51AF, Christian Communications of Chicagoland Inc. Phone: 815-883-3501. Technical facilities: 1000-w TPO, 18.2-kw ERP, 400-ft. above ground, 1050-ft. above sea level, lat. 41° 14' 00", long. 89° 02' 30". Equipment: Bogner antenna. Began operation: February 1, 1984. Advertising: Yes.

Personnel: John A. Biggs, station manager; Paul A. Yopchick, local sales manager; Cindi Simmons, asst. station mgr.

★ **Mount Vernon**—Ch. 39, O. L. Turner. Technical facilities: 0.043-kw ERP, lat. 40° 59' 39", long. 88° 35' 51".

★ **Odell**—W06AU, Reeves Telecommunications. Technical facilities: 0.02-kw ERP, lat. 40° 46' 59", long. 89° 37' 31".

★ **Peoria**—W02BJ, Ideal American Television Inc. Technical facilities: 1000-w TPO, 17.6-kw ERP, 196-ft. above ground, 789-ft. above sea level, lat. 40° 41' 56", long. 89° 37' 00".

★ **Peoria**—W41AK, Minority Communications Inc. Technical facilities: 1000-w TPO, 17.6-kw ERP, 196-ft. above ground, 789-ft. above sea level, lat. 40° 41' 56", long. 89° 37' 00".

★ **Peru**—W10AY, Clearvision Communications. Technical facilities: 0.05-kw ERP, lat. 41° 19' 02", long. 89° 07' 29".

★ **Rockford**—W68BR, Microband Corp. of America. Phone: 212-867-9590. Technical facilities: 1000-w TPO, 8.58-kw ERP, 256-ft. above ground, 928-ft. above sea level, lat. 42° 16' 02", long. 89° 05' 46".

★ **Springfield**—K33BH, LPTV Services. Technical facilities: 1000-w TPO, 12.7-kw ERP, 488-ft. above ground, 1065-ft. above sea level, lat. 39° 48' 15", long. 89° 27' 40".

★ **Springfield**—W39AH, Ventures in Communications Inc. Technical facilities: 0.92-kw ERP, lat. 39° 44' 16", long. 89° 40' 10".

★ **Vandalia**—Ch. 38, Evangelina Garcia Garza. Technical facilities: 0.92-kw ERP, lat. 39° 44' 16", long. 89° 40' 10".

★ **Vandalia**—Ch. 41, Pepsi-Cola Bottling Co. of Alton Inc.

## Low Power TV Stations—Illinois

\* **West Chicago**—Ch. 42, Howard Wapner.

\* **West Chicago**—W18AI, Barbara Diley. Technical facilities: 100-w TPO, 1.57-kw ERP, 314-ft. above ground, 1046-ft. above sea level, lat. 41° 48' 26", long. 88° 16' 07".

### INDIANA

\* **Bedford**—W19AM, Local Communications. Technical facilities: 4.83-kw ERP, lat. 38° 52' 23", long. 86° 28' 34".

\* **Columbus**—W28AF, Impact Television Group Inc. Technical facilities: 1000-w TPO, 33.4-kw ERP, 279-ft. above ground, 917-ft. above sea level, lat. 39° 11' 50", long. 85° 48' 32".

**Evansville**—W04BV, American Television Network Inc. Technical facilities: 0.009-kw ERP, lat. 37° 58' 20", long. 87° 34' 13".

**Evansville**—W05BC, S. Jerry Kissinger Co. Technical facilities: 0.01-kw ERP, lat. 37° 59' 20", long. 87° 35' 48".

\* **Evansville**—W69BH, Local Service Television Inc. Technical facilities: 24.2-kw ERP, lat. 37° 58' 28", long. 87° 35' 46".  
Planned satellite programming: Movies; music videos.

\* **Fort Wayne**—W45AG, Trans-Star Inc. Technical facilities: 100-w TPO, 1.92-kw ERP, 505-ft. above ground, lat. 41° 06' 13", long. 85° 11' 46".

\* **Fort Wayne**—W68BN, Zonation Bcstg. Technical facilities: 1.05-kw ERP, lat. 41° 04' 46", long. 85° 08' 25".

\* **Geneva**—W52AC, Arthur K. & Carl H. Muselman. Technical facilities: 6.99-kw ERP, lat. 40° 34' 06", long. 84° 57' 04".

**Indianapolis**—W25AG, Low Power Technology Inc. Phone: 512-480-0084. Technical facilities: 56.9-kw ERP, lat. 39° 46' 59", long. 85° 47' 40".  
Began operation: September 1, 1984.  
Advertising: Yes.  
Personnel: Gary Blakely, sales manager.

\* **Indianapolis**—W31AL, Kim Mooney, 2735 1/2 Pine Street, Boulder, CO 80302. Technical facilities: 1000-w TPO, 13.2-kw ERP, 510-ft. above ground, 1209-ft. above sea level, lat. 39° 46' 13", long. 86° 09' 20".

\* **Indianapolis**—W36AD, Community Media Network Inc. Technical facilities: 51-kw ERP, lat. 39° 46' 59", long. 85° 47' 40".

\* **Indianapolis**—W51AH, Will Cincinnati. Technical facilities: 1.01-kw ERP, lat. 39° 46' 24", long. 86° 09' 43".

\* **Indianapolis**—W53AJ, Janet Roberts, Salina Star Route, Boulder, CO 80302. Technical facilities: 1000-w TPO, 13.2-kw ERP, 507-ft. above ground, 1209-ft. above sea level, lat. 39° 46' 13", long. 86° 09' 20".

\* **Indianapolis**—W69BI, Butler University. Technical facilities: 13.6-kw ERP, lat. 39° 50' 37", long. 86° 10' 08".  
Planned satellite programming: Tempo TV.

**Jeffersonville**—W05BA, 5TV Inc. Technical facilities: 0.08-kw ERP, lat. 38° 18' 59", long. 85° 42' 08".

\* **Michigan City**—W24AI, BTV Assoc. Technical facilities: 1000-w TPO, 6.17-kw ERP, 196-ft. above ground, 792-ft. above sea level, lat. 41° 42' 58", long. 86° 51' 47".

\* **Monticello**—W57AV, Tippecanoe Bcstg. Partnership. Technical facilities: 16.7-kw ERP, lat. 40° 38' 34", long. 86° 51' 50".

\* **Muncie**—W32AC, Full Gospel Business Men's Fellowship International. Technical facilities: 1.14-kw ERP, lat. 40° 06' 43", long. 85° 28' 32".

\* **Portland**—W11BA, Keekack Bcstg. Inc. Technical facilities: 10-w TPO, 0.1612-kw ERP, 155-ft. above ground, 1075-ft. above sea level, lat. 40° 23' 45", long. 84° 59' 58".  
Equipment: Thomson LGT transmitter; Bogner antenna.

\* **Remington**—W30AD, Kent A. Nussbaum. Technical facilities: 0.75-kw ERP, lat. 40° 46' 05", long. 87° 08' 56".

\* **Salem**—Ch. 5, Brooks Bcstg. Inc.

\* **South Bend**—W12BK, Ideal American Television Inc. Technical facilities: 10-w TPO, 0.016-kw ERP, 45-ft. above ground, 776-ft. above sea level, lat. 41° 39' 04", long. 86° 16' 54".

\* **Terre Haute**—Ch. 66, Deanna Hinojosa.

\* **Terre Haute**—W54AD, TV America Corp. Technical facilities: 11.7-kw ERP, lat. 39° 27' 16", long. 87° 28' 50".

\* **Wabash**—W51AI, Linda D. Clevenger. Technical facilities: 0.74-kw ERP, lat. 40° 47' 11", long. 85° 49' 19".

### IOWA

\* **Allendorf**—K28AO, Washington Daily Globe Inc. Technical facilities: 17.1-kw ERP, lat. 43° 25' 00", long. 95° 34' 30".

\* **Ames**—K52BH, Trinity Engineering Co. Inc. Technical facilities: 49.8-kw ERP, lat. 41° 58' 47", long. 93° 44' 19".

\* **Ayrshire**—K47BT, Morris Durnell. Technical facilities: 0.12-kw ERP, lat. 42° 59' 45", long. 94° 52' 06".

\* **Cedar Rapids**—Ch. 56, Micaela Pereira.

\* **Davenport**—K10MQ, K. Sandoval Burke. Technical facilities: 0.08-kw ERP, lat. 41° 31' 34", long. 90° 34' 45".

\* **Davenport**—K58BX, Capitol Telecasters Inc. Technical facilities: 1.29-kw ERP, lat. 41° 32' 52", long. 90° 29' 50".

\* **Davenport**—K61DN, Microband Corp. of America, 655 Third Avenue, New York, NY 10017. Technical facilities: 1000-w TPO, 12.4-kw ERP, 189-ft. above ground, 879-ft. above sea level, lat. 41° 34' 28", long. 90° 29' 04".

\* **Decatur City**—K20BC, Mountain TV Network Inc. Technical facilities: 0.58-kw ERP, lat. 40° 39' 34", long. 93° 46' 37".

\* **Decatur City**—K24BE, Mountain TV Network Inc. Technical facilities: 0.56-kw ERP, lat. 40° 39' 34", long. 93° 46' 37".

\* **Decatur City**—K26AI, Mountain TV Network Inc. Technical facilities: 0.56-kw ERP, lat. 40° 39' 34", long. 93° 46' 37".

\* **Decatur City**—K28AJ, Mountain TV Network Inc. Technical facilities: 0.56-kw ERP, lat. 40° 39' 34", long. 93° 46' 37".

\* **Decatur City**—K44BM, Mountain TV Network Inc. Technical facilities: 0.49-kw ERP, lat. 40° 39' 34", long. 93° 46' 37".

\* **Decatur City**—K46BF, Mountain TV Network Inc. Technical facilities: 0.45-kw ERP, lat. 40° 39' 34", long. 93° 46' 37".

\* **Decatur City**—K48BJ, Mountain TV Network Inc. Technical facilities: 0.44-kw ERP, lat. 40° 39' 34", long. 93° 46' 37".

**Denison**—K22AI, Crawford Communications Inc. Technical facilities: 1.76-kw ERP, lat. 42° 02' 11", long. 95° 19' 50".

\* **Denison**—K41BP, Mountain TV Network Inc. Technical facilities: 100-w TPO, 0.5-kw ERP, 144-ft. above ground, 1649-ft. above sea level, lat. 41° 56' 54", long. 95° 17' 50".

\* **Denison**—K45AZ, Mountain TV Network Inc. Technical facilities: 0.508-kw ERP, lat. 41° 56' 54", long. 95° 17' 50".

\* **Denison**—K59CZ, Localvision. Technical facilities: 1000-w TPO, 11.3-kw ERP, 269-ft. above ground, 1670-ft. above sea level, lat. 42° 02' 51", long. 95° 24' 23".

\* **Des Moines**—K39BA, Des Moines TV Development Corp. Technical facilities: 53.7-kw ERP, lat. 41° 39' 47", long. 93° 45' 21".

\* **Des Moines**—K53BJ, Northcoast Bcst. Corp. Technical facilities: 100-w TPO, 1.237-kw ERP, 400-ft. above ground, 1215-ft. above sea level, lat. 41° 35' 28", long. 93° 38' 29".

\* **Des Moines**—Ch. 4, Jeffco Bcstg.

\* **Eldon**—K25AO, Barrett, Dunn & Ray. Technical facilities: 0.72-kw ERP, lat. 40° 56' 10", long. 92° 13' 00".

\* **Eldon**—K38AX, Barrett, Dunn & Ray. Technical facilities: 0.7-kw ERP, lat. 40° 56' 10", long. 92° 13' 00".

\* **Fort Dodge**—K46BN, Jose Castellanos. Technical facilities: 100-w TPO, 1.31-kw ERP, 176-ft. above ground, 1241-ft. above sea level, lat. 42° 30' 17", long. 94° 11' 03".

\* **Humboldt**—K30AQ, Christensen Bcstg. Co. Inc. Technical facilities: 3.45-kw ERP, lat. 42° 43' 47", long. 94° 12' 23".

\* **Iowa City**—K38AV, BTV Associates. Technical facilities: 21.7-kw ERP, lat. 41° 45' 29", long. 91° 31' 30".

\* **Iowa City**—Ch. 68, Brooks Bcstg.

**Keokuk**—K60CL, World Outreach for Deliverance (WORD). Technical facilities: 0.65-kw ERP, lat. 40° 23' 50", long. 91° 22' 46".  
Equipment: TTC transmitter; Scala antenna. Locally originated programming: Religion. Planned locally originated programming:

Children's programming.  
Satellite programming: PTL; Trinity Bcstg. Network.

\* **Luana**—K36BJ, Mountain TV Network Inc. Technical facilities: 0.56-kw ERP, lat. 42° 57' 30", long. 91° 28' 06".

\* **Luana**—K38AW, Mountain TV Network Inc. Technical facilities: 0.5-kw ERP, lat. 42° 57' 30", long. 91° 28' 06".

\* **Luana**—K58CF, Mountain TV Network Inc. Technical facilities: 0.4-kw ERP, lat. 42° 57' 30", long. 91° 28' 06".

\* **Luana**—K68CH, Mountain TV Network Inc. Technical facilities: 100-w TPO, 0.33-kw ERP, 144-ft. above ground, 1181-ft. above sea level, lat. 42° 57' 30", long. 91° 28' 06".

**Marshalltown**—K39AS, MTN Bcstg. Inc. Technical facilities: 3.9-kw ERP, lat. 42° 04' 17", long. 92° 55' 19".

Requests CP for change to Ch. 19.

\* **Ottumwa**—K21BO, Blacks Desiring Media Inc. Technical facilities: 1000-w TPO, 6.85-kw ERP, 173-ft. above ground, 805-ft. above sea level, lat. 41° 06' 6.85", long. 92° 23' 23".

\* **Ottumwa**—K39AZ, American Lo-Power TV Network Inc. Technical facilities: 2.55-kw ERP, lat. 41° 01' 27", long. 92° 28' 56".

**Ottumwa**—K42AM, Trinity Bcstg. Network Inc. Technical facilities: 1000-w TPO, 15.79-kw ERP, 150-ft. above ground, 1100-ft. above sea level, lat. 41° 01' 27", long. 92° 28' 56".  
Equipment: Bogner antenna.  
Began operation: August 1, 1986.  
Satellite programming: TBN.  
Personnel: Paul Vaughn, general manager.

\* **Polk City**—K25AN, Low Power Technology Inc. Technical facilities: 9.76-kw ERP, lat. 41° 48' 01", long. 93° 36' 27".

\* **Polk City**—K29AH, Low Power Technology Inc. Technical facilities: 42.9-kw ERP, lat. 41° 48' 01", long. 93° 36' 27".

\* **Sioux City**—K49BP, Mark VII Bcstg. Technical facilities: 100-w TPO, 0.883-kw ERP, 587-ft. above ground, 1819-ft. above sea level, lat. 42° 28' 55", long. 96° 15' 29".

\* **Spencer**—K61DR, Mountain TV Network Inc., Box 31, Berryville, AR 72616. Technical facilities: 100-w TPO, 0.39-kw ERP, 148-ft. above ground, lat. 43° 18' 22", long. 95° 04' 12".

\* **Spencer**—Ch. 15, Mountain TV Network Inc.

\* **Spirit Lake**—K43AM, Worthington Daily Globe Inc. Technical facilities: 8.09-kw ERP, lat. 43° 26' 05", long. 95° 05' 51".

### KANSAS

\* **Abilene**—K05IP, Walls Newspapers.

\* **Antonio**—K35AV, Wireless Cable Bcstg. Co. Technical facilities: 12-kw ERP, lat. 38° 46' 33", long. 99° 22' 55".

## Kansas—Low Power TV Stations

- ★ **Antonio**—K63CU, Wireless Cable Bcstg. Co.  
Technical facilities: 11.7-kw ERP, lat. 38° 46' 33", long. 99° 22' 55".
- ★ **Antonio**—K65CY, Wireless Cable Bcstg. Co.  
Technical facilities: 11.7-kw ERP, lat. 38° 46' 33", long. 99° 22' 55".
- ★ **Bunker Hill**—K57DN, Wireless Cable Bcstg. Co.  
Technical facilities: 7.47-kw ERP, lat. 38° 55' 05", long. 98° 38' 51".
- ★ **Bunker Hill**—K60CU, Wireless Cable Bcstg. Co.  
Technical facilities: 7.4-kw ERP, lat. 38° 55' 05", long. 98° 38' 51".
- ★ **Bunker Hill**—K69DY, Wireless Cable Bcstg. Co.  
Technical facilities: 7.42-kw ERP, lat. 38° 55' 05", long. 98° 38' 51".
- ★ **Catherine**—K47BI, Wireless Cable Bcstg. Co.  
Technical facilities: 1.18-kw ERP, lat. 38° 54' 60", long. 99° 14' 21".
- ★ **Catherine**—K52BE, Wireless Cable Bcstg. Co.  
Technical facilities: 1.18-kw ERP, lat. 38° 54' 60", long. 99° 14' 21".
- ★ **Catherine**—K60CV, Wireless Cable Bcstg. Co.  
Technical facilities: 1.17-kw ERP, lat. 38° 54' 60", long. 99° 14' 21".
- ★ **Catherine**—K69DZ, Wireless Cable Bcstg. Co.  
Technical facilities: 1.16-kw ERP, lat. 38° 54' 60", long. 99° 14' 21".
- ★ **Cedar**—K47BJ, Wireless Cable Bcstg. Co.  
Technical facilities: 11.8-kw ERP, lat. 39° 40' 28", long. 98° 59' 31".
- ★ **Cedar**—K52BF, Wireless Cable Bcstg. Co.  
Technical facilities: 11.8-kw ERP, lat. 39° 40' 28", long. 98° 59' 31".
- ★ **Cedar**—K60CW, Wireless Cable Bcstg. Co.  
Technical facilities: 11.7-kw ERP, lat. 39° 40' 28", long. 98° 59' 31".
- ★ **Cedar**—K69DX, Wireless Cable Bcstg. Co.  
Technical facilities: 11.6-kw ERP, lat. 39° 40' 28", long. 98° 59' 31".
- ★ **Clay Center**—K19AJ, Sani Barrios.  
Technical facilities: 0.75-kw ERP, lat. 39° 21' 40", long. 97° 05' 10".
- ★ **Clay Center**—K22AN, Clay Center Publishing Co.  
Technical facilities: 0.77-kw ERP, lat. 39° 21' 40", long. 97° 05' 10".
- ★ **Dodge City**—K19AZ, AER Productions.  
Technical facilities: 11.7-kw ERP, lat. 37° 43' 39", long. 100° 01' 42".
- ★ **Dodge City**—K23BL, Localvision.  
Technical facilities: 1000-w TPO, 11.6-kw ERP, 160-ft. above ground, 2600-ft. above sea level, lat. 37° 43' 39", long. 100° 01' 05".
- ★ **Emporia**—K14GP, Russell Communications.  
Technical facilities: 1.09-kw ERP, lat. 38° 23' 10", long. 96° 10' 36".
- \* **Emporia**—Ch. 2, Rural Television Service Inc.
- ★ **Garden City**—K03GM, Jose Armando Tamez.  
Technical facilities: 0.074-kw ERP, lat. 37° 59' 40", long. 100° 52' 47".
- ★ **Garden City**—K18AX, Women's LPTV Network.  
Technical facilities: 0.72-kw ERP, lat. 37° 59' 52", long. 100° 54' 25".
- ★ **Garden City**—K24AV, Kentel.  
Technical facilities: 10.3-kw ERP, lat. 37° 59' 51", long. 100° 54' 24".
- ★ **Garden City**—K26AV, Localvision.  
Technical facilities: 10.2-kw ERP, lat. 37° 59' 51", long. 100° 54' 24".
- ★ **Garnett**—K45BL, Mountain TV Network Inc.  
Technical facilities: 100-w TPO, 0.726-kw ERP, 93-ft. above ground, 1138-ft. above sea level, lat. 38° 17' 54", long. 95° 12' 13".
- ★ **Garnett**—K47BY, Mountain TV Network Inc.  
Technical facilities: 100-w TPO, 0.74-kw ERP, 93-ft. above ground, 1139-ft. above sea level, lat. 38° 17' 54", long. 95° 12' 13".
- ★ **Gorham**—K67DH, Wireless Cable Bcstg. Co.  
Technical facilities: 7.38-kw ERP, lat. 38° 53' 15", long. 98° 59' 10".
- \* **Gorham**—Ch. 50, Wireless Cable Bcstg. Co.
- ★ **Gove**—K15BH, Mountain TV Network Inc.  
Technical facilities: 0.85-kw ERP, lat. 38° 52' 04", long. 100° 47' 49".
- ★ **Gove**—K21AY, Mountain TV Network Inc.  
Technical facilities: 0.89-kw ERP, lat. 38° 52' 04", long. 100° 47' 49".
- ★ **Gove**—K23AT, Mountain TV Network Inc.  
Technical facilities: 0.88-kw ERP, lat. 38° 52' 04", long. 100° 47' 49".
- ★ **Gove**—K25BB, Mountain TV Network Inc.  
Technical facilities: 0.88-kw ERP, lat. 38° 52' 04", long. 100° 47' 49".
- ★ **Gove**—K31AX, Mountain TV Network Inc.  
Technical facilities: 0.92-kw ERP, lat. 38° 52' 04", long. 100° 47' 49".
- ★ **Gove**—K33AT, Mountain TV Network Inc.  
Technical facilities: 0.91-kw ERP, lat. 38° 52' 04", long. 100° 47' 49".
- ★ **Gove**—K43BB, Mountain TV Network Inc.  
Technical facilities: 0.97-kw ERP, lat. 38° 52' 04", long. 100° 47' 49".
- ★ **Hiawatha**—K40AT, Kanza Broadcasters Inc.  
Technical facilities: 5.89-kw ERP, lat. 39° 46' 23", long. 95° 31' 34".
- ★ **Hopkinsville**—W60AS, Black Media Associates.
- ★ **Hutchinson**—K05IF, Howard Publications Inc.  
Technical facilities: 0.07-kw ERP, lat. 38° 03' 21", long. 97° 46' 35".
- Independence**—K51AW, KSN Community Services.  
Technical facilities: 6.94-kw ERP, lat. 37° 11' 29", long. 95° 40' 52".
- ★ **Iola**—K06LH, Keekack Bcstg. Inc.  
Technical facilities: 0.12-kw ERP, lat. 37° 52' 12", long. 95° 26' 05".
- ★ **Iola**—K35AI, Iola Register Publishing Co.  
Technical facilities: 1.01-kw ERP, lat. 37° 55' 16", long. 95° 23' 47".
- Junction City**—K06KZ, Montgomery Publications Inc. Phone: 913-762-5055.  
Studio: 814 N. Washington St., Junction City, KS 66441.  
Technical facilities: 10-w TPO, 0.0307-kw ERP, 90-ft. above ground, 1177-ft. above sea level, lat. 39° 01' 46", long. 96° 49' 47".  
Equipment: TTC transmitter; Scala antenna.  
Began operation: February 14, 1983.  
Locally originated programming: Specials; sports; classified advertising; community programming; fishing show; local special events; sports magazine; parades; religion.  
Satellite programming: American TV Network; Hit Video USA; PSSC (teleconferences); PTL.  
Advertising: Yes. Rates: \$12.00/30 Sec.; \$18.00/Min.; Hour rates on request.  
Personnel: Robert A. Raff, general manager; Rick Wenzel, sales; Art Malsbury, engineering.
- ★ **Junction City**—K29AV, Mountain TV Network Inc.  
Technical facilities: 0.9-kw ERP, lat. 39° 03' 27", long. 96° 40' 59".
- ★ **Junction City**—K35BG, Mountain TV Network Inc.  
Technical facilities: 0.94-kw ERP, lat. 39° 03' 27", long. 96° 40' 59".
- ★ **Junction City**—K61DP, Mountain TV Network Inc.  
Technical facilities: 100-w TPO, 1.02-kw ERP, 93-ft. above ground, 1415-ft. above sea level, lat. 39° 03' 27", long. 96° 40' 59".
- ★ **Lawrence**—K30AM, American Television Corp. Phone: 913-841-8830.  
Technical facilities: 1000-w TPO, 10.69-kw ERP, 605-ft. above ground, 1400-ft. above sea level, lat. 38° 57' 18", long. 95° 15' 57".  
Advertising: Yes. Rates: Vary.  
Personnel: John Kaitch, station manager.
- ★ **Liberal**—K46BB, Mountain TV Network Inc.  
Technical facilities: 1.45-kw ERP, lat. 37° 05' 43", long. 101° 08' 46".
- ★ **Liberal**—K52BJ, Mountain TV Network Inc.  
Technical facilities: 1.5-kw ERP, lat. 37° 05' 43", long. 101° 08' 46".
- ★ **Liberal**—K54BR, Mountain TV Network Inc.  
Technical facilities: 1.5-kw ERP, lat. 37° 05' 43", long. 101° 08' 46".
- ★ **Liberal**—K58CC, Mountain TV Network Inc.  
Technical facilities: 1.52-kw ERP, lat. 37° 05' 43", long. 101° 08' 46".
- ★ **Liberal**—K62CG, Mountain TV Network Inc.  
Technical facilities: 1.54-kw ERP, lat. 37° 05' 43", long. 101° 08' 46".
- ★ **Liberal**—K64CF, Mountain TV Network Inc.  
Technical facilities: 1.57-kw ERP, lat. 37° 05' 43", long. 101° 08' 46".
- \* **Liberal**—Ch. 36, Jose Armando Tamez.
- ★ **Manhattan**—K07TO, Brooks Bcstg. Inc.  
Technical facilities: 0.28-kw ERP, lat. 39° 13' 34", long. 96° 37' 01".
- ★ **Marysville**—K25BG, Mountain TV Network Inc.  
Technical facilities: 0.66-kw ERP, lat. 39° 52' 20", long. 96° 28' 18".
- ★ **Marysville**—K29AW, Mountain TV Network Inc.  
Technical facilities: 0.67-kw ERP, lat. 39° 52' 20", long. 96° 28' 18".
- ★ **Marysville**—K35BF, Mountain TV Network Inc.  
Technical facilities: 0.71-kw ERP, lat. 39° 52' 20", long. 96° 28' 18".
- ★ **Medicine Lodge**—K34AX, Mountain TV Network Inc.  
Technical facilities: 0.92-kw ERP, lat. 37° 20' 32", long. 98° 31' 19".
- ★ **Medicine Lodge**—K50BC, Mountain TV Network Inc.  
Technical facilities: 0.98-kw ERP, lat. 37° 20' 32", long. 98° 31' 19".
- ★ **Medicine Lodge**—K52BG, Mountain TV Network Inc.  
Technical facilities: 1-kw ERP, lat. 37° 20' 32", long. 98° 31' 19".
- ★ **Medicine Lodge**—K56CJ, Mountain TV Network Inc.  
Technical facilities: 1.02-kw ERP, lat. 37° 20' 32", long. 98° 31' 19".
- ★ **Medicine Lodge**—K62CL, Mountain TV Network Inc.  
Technical facilities: 100-w TPO, 1.03-kw ERP, 93-ft. above ground, 1854-ft. above sea level, lat. 37° 20' 32", long. 98° 31' 19".
- ★ **Medicine Lodge**—K68CD, Mountain TV Network Inc.  
Technical facilities: 1.06-kw ERP, lat. 37° 20' 32", long. 98° 31' 19".
- ★ **Salina**—K06LT, Russell Communications.  
Technical facilities: 10-w TPO, 0.018-kw ERP, 64-ft. above ground, 1264-ft. above sea level, lat. 38° 50' 36", long. 97° 36' 44".
- ★ **Salina**—K44AR, Trinity Bcstg. Network Inc.  
Technical facilities: 4.39-kw ERP, lat. 38° 50' 06", long. 97° 36' 24".
- ★ **Salina**—K46BL, Mountain TV Network Inc.  
Technical facilities: 100-w TPO, 0.72-kw ERP, 88-ft. above ground, 1417-ft. above sea level, lat. 38° 53' 59", long. 97° 45' 35".
- ★ **Teterville**—K20AV, Mountain TV Network Inc.  
Technical facilities: 0.65-kw ERP, lat. 38° 05' 47", long. 96° 21' 01".
- ★ **Teterville**—K48BI, Mountain TV Network Inc.  
Technical facilities: 0.74-kw ERP, lat. 38° 05' 47", long. 96° 21' 01".
- ★ **Teterville**—K50BD, Mountain TV Network Inc.  
Technical facilities: 0.73-kw ERP, lat. 38° 05' 47", long. 96° 21' 01".
- ★ **Topeka**—K15BQ, Deanna Hinjosa. Phone: 512-565-4697.  
Technical facilities: 1000-w TPO, 18.4-kw ERP, 307-ft. above ground, 1189-ft. above sea level, lat. 39° 04' 52", long. 95° 41' 06".
- Topeka**—K21AP, Trinity Bcstg. Network Inc.  
Technical facilities: 1000-w TPO, 51.87-kw ERP, 164-ft. above ground, 1155-ft. above sea level, lat. 39° 02' 05", long. 95° 38' 39".  
Planned satellite programming: TBN.
- ★ **Topeka**—K40AS, American Television Corp.  
Technical facilities: 10.3-kw ERP, lat. 39° 03' 35", long. 95° 40' 37".
- \* **Topeka**—Ch. 17, Worldwide Enterprises.
- ★ **Tyro**—K22BC, Mountain TV Network Inc.  
Technical facilities: 0.67-kw ERP, lat. 37° 03' 13", long. 95° 48' 17".

## Low Power TV Stations—Kansas

★ **Tyro**—K348B, Mountain TV Network Inc. Technical facilities: 0.69-kw ERP, lat. 37° 03' 13", long. 95° 48' 17".

★ **Tyro**—K40BD, Mountain TV Network Inc. Technical facilities: 0.71-kw ERP, lat. 37° 03' 13", long. 95° 48' 17".

★ **Tyro**—K42BT, Mountain TV Network Inc. Technical facilities: 100-w TPO, 0.713-kw ERP, 93-ft. above ground, 1062-ft. above sea level, lat. 37° 03' 13", long. 95° 48' 17".

★ **Tyro**—K62CM, Mountain TV Network Inc. Technical facilities: 100-w TPO, 0.771-kw ERP, 93-ft. above ground, 1062-ft. above sea level, lat. 37° 03' 13", long. 95° 48' 17".

★ **Tyro**—K66CO, Mountain TV Network Inc. Technical facilities: 0.78-kw ERP, lat. 37° 03' 13", long. 95° 48' 17".

★ **Wichita**—K05IM, Latin American Television Ltd. Technical facilities: 0.03-kw ERP, lat. 37° 48' 01", long. 97° 17' 50".

★ **Wichita**—K06LM, Amerex Oil Associates Inc. Technical facilities: 0.02-kw ERP, lat. 37° 41' 27", long. 97° 21' 10".

★ **Wichita**—K55EC, J-Pax Bcstrs. Inc. Phone: 305-753-5400. Technical facilities: 0.96-kw ERP, lat. 37° 41' 57", long. 97° 20' 16".

★ **Wichita**—K59DA, Highlight Bcstg. Co. Phone: 415-854-6368. Technical facilities: 1000-w TPO, 12.1-kw ERP, 200-ft. above ground, 1373-ft. above sea level, lat. 37° 41' 54", long. 97° 20' 17".

★ **Wichita**—K69EB, Graphic Scanning Corp. Technical facilities: 16.2-kw ERP, lat. 37° 48' 01", long. 97° 17' 50".

## KENTUCKY

**Campbellsville**—W04BP, Heartland Communications Inc. Technical facilities: 0.07-kw ERP, lat. 37° 20' 07", long. 85° 22' 33".

★ **Cave City**—W18AC, Murray Communications Inc. Technical facilities: 0.86-kw ERP, lat. 37° 07' 23", long. 85° 58' 03".

\* **Fulton**—Ch. 9, Minerva Rodriguez Frias.

**Hopkinsville**—W15AI, Kelco Television. Technical facilities: 1000-w TPO, 7.19-kw ERP, 302-ft. above ground, 876-ft. above sea level, lat. 36° 52' 54", long. 87° 30' 44".

**Hopkinsville**—W43AG, Kentucky New Era Inc. Technical facilities: 17.1-kw ERP, 550-ft. above ground, 1050-ft. above sea level, lat. 36° 55' 36", long. 87° 28' 35".

Equipment: Television Technology transmitter; Bogner antenna. Began operation: July 1, 1985. Locally originated programming: Specials; sports; hunting & fishing show; city council meetings; state university sports; local special events; sports magazine; parades; news; public affairs; weather; public access; farm information; religion. Satellite programming: American Family Network; Hit Video USA; Learning Channel; PSSC (teleconferences).

Advertising: Yes. Personnel: D. J. Everitt III, general manager; Jim Macklman, general sales manager; Tammy Elam, national sales manager; Greg Boling, chief engineer; Carol Clayton, news director; Sam Gilkey, promotion director.

★ **Hopkinsville**—W62BH, Trinity Bcstg. Network Inc. Technical facilities: 26.2-kw ERP, 841-ft. above ground, 677-ft. above sea level, lat. 36° 52' 54", long. 87° 30' 44".

**Hopkinsville**—W64AV, Kentucky Authority for ETV. Phone: 606-233-3000.

Technical facilities: 100-w TPO, 0.744-kw ERP, 116-ft. above ground, 745-ft. above sea level, lat. 36° 51' 38", long. 87° 28' 36".

★ **Hopkinsville**—W68BM, Black Media Associates. Phone: 703-893-3151. Technical facilities: 26.1-kw ERP, 300-ft. above ground, 677-ft. above sea level, lat. 36° 52' 52", long. 87° 30' 44".

\* **Lebanon**—Ch. 6, Evarista Romero.

\* **Louisville**—Ch. 50, Contemporary Communications.

\* **Louisville**—Ch. 60, M & M Communications Inc.

\* **Louisville**—Ch. 62, Highlight Bcstg. Co.

★ **Louisville**—W66AS, J-Pax Bcstrs. Inc. Technical facilities: 2.23-kw ERP, lat. 38° 04' 49", long. 85° 44' 56".

★ **Murray**—W38AE, WML-TV Co. Phone: 502-753-2400. Technical facilities: 8.19-kw ERP, 205-ft. above ground, 505-ft. above sea level, lat. 36° 38' 11", long. 88° 19' 04".

★ **Owensboro**—W12NN, Owensboro Bcstg. Co. Technical facilities: 0.06-kw ERP, lat. 37° 44' 29", long. 87° 06' 58".

★ **Paducah**—W10BF, Barry K. Cable. Studio: Route 6, Box 321, Paducah, KY 42001. Technical facilities: 1.00-w TPO, 0.019-kw ERP, 209-ft. above ground, 539-ft. above sea level, lat. 37° 04' 54", long. 88° 36' 13".

★ **Paducah**—W18AF, Millard V. Oakley. Technical facilities: 0.7-kw ERP, lat. 37° 05' 55", long. 88° 37' 19".

**Paducah**—W54AE, David Lee Grimes. Technical facilities: 1000-w TPO, 12.7-kw ERP, 414-ft. above ground, 635-ft. above sea level, lat. 37° 05' 55", long. 88° 37' 19".

\* **Pikesville**—Ch. 32, West Virginia Telecasting Inc.

★ **Pineville**—W31AI, Carroll Knicely. Technical facilities: 40.5-kw ERP, lat. 36° 45' 05", long. 83° 42' 08".

## LOUISIANA

**Baton Rouge**—K49BG, Great Oaks Bcstg. Corp. Technical facilities: 9-kw ERP, lat. 30° 26' 58", long. 91° 11' 10".

★ **Baton Rouge**—K57DJ, SWC Network Inc. Technical facilities: 0.78-kw ERP, lat. 30° 29' 34", long. 91° 00' 15".

\* **Baton Rouge**—Ch. 13, Classic Video Systems Inc.

★ **Baton Rouge**—W61AY, Frontier Southwest Bcstg. Inc.

★ **Bogalusa**—K14GH, Mountain TV Network Inc. Technical facilities: 0.63-kw ERP, lat. 30° 49' 57", long. 89° 58' 51".

★ **Buras**—K14GI, Dr. John R. Cook. Technical facilities: 28.2-kw ERP, lat. 29° 00' 00", long. 89° 22' 29".

★ **Buras**—K24AZ, Mountain TV Network Inc. Technical facilities: 1.19-kw ERP, lat. 29° 18' 42", long. 89° 23' 09".

★ **Buras**—K30BD, Mountain TV Network Inc. Technical facilities: 1.23-kw ERP, lat. 29° 18' 42", long. 89° 23' 09".

★ **Buras**—K36AZ, Mountain TV Network Inc. Technical facilities: 26.4-kw ERP, lat. 29° 18' 42", long. 89° 23' 09".

\* **Buras**—Ch. 34, Nancy J. Douglas.

★ **Crowley**—W65AS, Full Gospel Business Men's Fellowship International. Technical facilities: 0.7-kw ERP, lat. 30° 11' 00", long. 92° 21' 50".

★ **Haughton**—W61BL, K. Sandoval Burke. Technical facilities: 1000-w TPO, 40.4-kw ERP, 276-ft. above ground, 587-ft. above sea level, lat. 32° 34' 15", long. 93° 30' 46".

★ **Jennings**—K13VD, Jennings Bcstg. Co. Inc. Technical facilities: 10-w TPO, 0.012-kw ERP, 216-ft. above ground, 243-ft. above sea level, lat. 30° 12' 38", long. 92° 39' 55".

★ **Leesville**—K27BF, Mountain TV Network Inc. Technical facilities: 0.9-kw ERP, lat. 31° 06' 19", long. 93° 26' 53".

★ **Many**—K11RS, Larry B. Witherell & Exie Taylor. Technical facilities: 0.1-kw ERP, lat. 31° 31' 03", long. 93° 26' 08".

★ **Many**—K48BN, Mountain TV Network Inc. Technical facilities: 0.86-kw ERP, lat. 31° 39' 29", long. 93° 25' 37".

★ **Monroe**—K04NI, Howard LP Television Inc. Technical facilities: 10-w TPO, 0.159-kw ERP, 683-ft. above ground, 776-ft. above sea level, lat. 32° 39' 38", long. 91° 59' 28".

★ **Morgan City**—K19BC, Austin B. Petersen. Technical facilities: 2.17-kw ERP, lat. 29° 41' 22", long. 91° 13' 27".

★ **Morgan City**—K28AR, Blacks Desiring Media Inc. Phone: 615-823-5633. Technical facilities: 11.7-kw ERP, lat. 29° 38' 59", long. 91° 15' 58".

★ **Morgan City**—K30AQ, Latin American Television Ltd. Technical facilities: 21.7-kw ERP, lat. 29° 41' 43", long. 91° 11' 27".

★ **Morgan City**—K39BJ, Ginger A. Price. Technical facilities: 1000-w TPO, 8.61-kw ERP, 190-ft. above ground, 194-ft. above sea level, lat. 29° 43' 15", long. 91° 12' 18".

★ **Morgan City**—K43AP, Mountain TV Network Inc. Technical facilities: 0.85-kw ERP, lat. 29° 35' 00", long. 91° 05' 40".

★ **Morgan City**—K57DI, Louisiana TV Bcstg. Technical facilities: 1.26-kw ERP, lat. 29° 41' 22", long. 91° 13' 27".

★ **New Orleans**—K63CQ, Community Television Network Inc. Technical facilities: 24.9-kw ERP, lat. 29° 56' 46", long. 90° 04' 34".

★ **New Orleans**—W69BK, Frontier Gulf Bcstg. Corp.

Technical facilities: 100-w TPO, 29.9-kw ERP, 583-ft. above ground, lat. 29° 56' 46", long. 90° 04' 34".

Requests modification of CP for change to Ch. 20. BMMPTTL-870702IA.

Planned satellite programming: Dominion Satellite Network.

Personnel: J. Mitchell Johnson, general manager.

★ **Shreveport**—K55ES, Sur Este Bcstg. Corp. Phone: 813-961-9126.

Technical facilities: 100-w TPO, 0.918-kw ERP, 205-ft. above ground, 455-ft. above sea level, lat. 32° 29' 59", long. 93° 45' 03". Scheduled to begin operation: January 1, 1988.

Planned locally originated programming: Religion.

\* **Shreveport**—Ch. 63, Edith C. Smith.

\* **Shreveport**—Ch. 67, Broadcast Data Corp.

## MAINE

\* **Augusta**—Ch. 3, Armando Tamez.

\* **Bangor**—Ch. 56, Micaela Pereira.

★ **Bangor**—W56BX, Richard Teller. Technical facilities: 100-w TPO, 0.995-kw ERP, 98-ft. above ground, 141-ft. above sea level, lat. 44° 48' 08", long. 68° 46' 09".

★ **Calais**—W06AT, Midsouth Bcstrs. Technical facilities: 0.042-kw ERP, lat. 45° 10' 55", long. 67° 15' 59".

★ **Caribou**—W17AD, He's the One Bcstg. Technical facilities: 2.64-kw ERP, lat. 46° 45' 52", long. 67° 59' 23".

★ **Caribou/Presque Isle**—W15AC, Saco River Communications Corp. Technical facilities: 0.4-kw ERP, lat. 46° 45' 52", long. 67° 59' 23".

★ **Houlton**—W25AC, Midsouth Bcstrs. Technical facilities: 100-w TPO, 1.78-kw ERP, 175-ft. above ground, 575-ft. above sea level, lat. 46° 08' 45", long. 67° 50' 35".

Equipment: Emcee transmitter; Bogner antenna.

★ **Portland**—W63AZ, Elizabeth E. Terrell. Technical facilities: 1000-w TPO, 22.1-kw ERP, 388-ft. above ground, 411-ft. above sea level, lat. 43° 41' 27", long. 70° 15' 25".

★ **Presque Isle**—W19AP, Mountain Bcstg. Group. Technical facilities: 100-w TPO, 3.35-kw ERP, 58-ft. above ground, 1241-ft. above sea level, lat. 46° 36' 13", long. 68° 00' 25".

★ **Presque Isle**—W26AG, American Lo-Power TV Network Inc. Technical facilities: 1000-w TPO, 2.86-kw ERP, 269-ft. above ground, 922-ft. above sea level, lat. 46° 45' 52", long. 67° 59' 23".

★ **Presque Isle**—W51AG, Trinity Bcstg. Network Inc. Technical facilities: 1000-w TPO, 12.7-kw ERP, 420-ft. above ground, 940-ft. above sea level, lat. 46° 45' 52", long. 67° 59' 23".

Equipment: Bogner antenna. Planned satellite programming: TBN.

★ **Skowhegan/Madison**—W14AB, Colby-Bates-Bowdoin Educational TV. Phone: 207-783-9101. Studio: 1450 Lisbon Street, Lewiston, ME 04240.

Technical facilities: 100-w TPO, 1.2-kw ERP, 120-ft. above ground, 902-ft. above sea level.



Equipment: TTC transmitter; Scala antenna. Began operation: October 21, 1986.

★ **Waterville**—W23AB, Russell Communications. Technical facilities: 11.3-kw ERP, lat. 44° 33' 51", long. 69° 36' 30".

**Waterville**—W29AC, Russell Communications. Technical facilities: 11.2-kw ERP, lat. 44° 33' 51", long. 69° 36' 30".

**MARYLAND**

**Cresaptown**—W16AE, Trinity Bcstg. Network Inc. Technical facilities: 100-w TPO, 3.08-kw ERP, 50-ft. above ground, 2902-ft. above sea level, lat. 39° 35' 01", long. 78° 53' 44". Equipment: Scala antenna. Began operation: October 6, 1986. Satellite programming: TBN.

\* **Ocean City**—Ch. 51, Local Television Systems Inc.

★ **Westernport**—W55BD, Black Women's Network of NJ Inc. Technical facilities: 4.5-kw ERP, lat. 39° 25' 08", long. 78° 57' 13".

**MASSACHUSETTS**

★ **Amherst**—W10BB, Ideal American Television Inc. Technical facilities: 0.03-kw ERP, lat. 42° 22' 59", long. 72° 31' 36".

**Boston**—W19AH, Channel 19 TV Corp. Technical facilities: 0.96-kw ERP, lat. 42° 20' 50", long. 71° 04' 59".

★ **Cape Cod**—W65BD, J. J. Frost & L. J. Morrison. Technical facilities: 37.8-kw ERP, lat. 41° 45' 45", long. 70° 03' 10".

**Dennis**—W58AO, Cape Video Network Ltd. Phone: 617-428-0695. Technical facilities: 14.6-kw ERP, lat. 41° 41' 19", long. 70° 20' 49". Equipment: Acrodyne transmitter; Bogner antenna.

**Dennis**—W67BA, Cape Video Network Ltd. Technical facilities: 100-w TPO, 14.6-kw ERP, 350-ft. above ground, 125-ft. above sea level, lat. 41° 41' 19", long. 70° 20' 49". Equipment: Acrodyne transmitter; Bogner antenna.

\* **Edgartown**—Ch. 63, Katy Communications.

★ **Falmouth**—W19AG, Regional TV Inc. Phone: 603-889-6811. Technical facilities: 100-w TPO, 0.7684-kw ERP, 70-ft. above ground, 90-ft. above sea level, lat. 41° 32' 45", long. 70° 36' 28".

\* **Hyannis**—Ch. 20, Barbara A. Nadley.

\* **Hyannis**—Ch. 41, American Television Network Inc.

★ **Hyannis**—W08CH, Harvard Broadcasting Inc. Phone: 617-456-8797. Technical facilities: 10-w TPO, 0.1-kw ERP, 197-ft. above ground, 257-ft. above sea level, lat. 41° 43' 46", long. 70° 10' 01". Equipment: Scala antenna. Scheduled to begin operation: December 31, 1987.

★ **Hyannis**—W41AM, American TV Network Inc.

Technical facilities: 1000-w TPO, 25.7-kw ERP, 244-ft. above ground, 318-ft. above sea level, lat. 41° 43' 46", long. 70° 10' 01".

★ **Springfield**—W10BC, Harvard Broadcasting Inc. Phone: 617-456-8797. Technical facilities: 10-w TPO, 0.06-kw ERP, 105-ft. above ground, 304-ft. above sea level, lat. 42° 08' 15", long. 72° 31' 43". Equipment: Delta-Benco-Cascade transmitter; Scala antenna.

**MICHIGAN**

★ **Alpena**—W13BD, Dennis H. Owen. Technical facilities: 10-w TPO, 0.48552-kw ERP, 175-ft. above ground, 890-ft. above sea level, lat. 45° 03' 44", long. 83° 28' 23".

\* **Bad Axe**—Ch. 21, Hearst Corp.

\* **Bad Axe**—Ch. 23, Hearst Corp.

★ **Cheboygan**—W15AH, Koenig Bcstg. Group Inc. Technical facilities: 5.94-kw ERP, lat. 45° 39' 38", long. 84° 24' 26".

★ **Cheboygan**—W17AK, Mighty-Mac Bcstg. Co. Technical facilities: 5.19-kw ERP, lat. 45° 35' 47", long. 84° 35' 05".

★ **Cheboygan**—W19AO, Barbara Ann Vacketta. Technical facilities: 5.19-kw ERP, lat. 45° 35' 47", long. 84° 35' 05".

**Detroit**—W66BV, Los Cerezos Television Co. Technical facilities: 19.7-kw ERP, lat. 42° 19' 45", long. 83° 02' 25".

★ **Escanaba**—W17AF, Edward F. Anglin. Technical facilities: 33.9-kw ERP, lat. 45° 40' 28", long. 87° 08' 41".

★ **Escanaba**—W19AN, Edward F. Anglin. Technical facilities: 32.6-kw ERP, lat. 45° 40' 28", long. 87° 08' 41".

★ **Escanaba**—W23AE, Edward F. Anglin. Technical facilities: 1000-w TPO, 33-kw ERP, 237-ft. above ground, 818-ft. above sea level, lat. 45° 40' 28", long. 87° 08' 41".

★ **Escanaba**—W27AI, Edward F. Anglin. Technical facilities: 1000-w TPO, 33-kw ERP, 237-ft. above ground, 818-ft. above sea level, lat. 45° 40' 28", long. 87° 08' 41".

★ **Flint**—W44AE, Residential Entertainment Inc. Technical facilities: 1.01-kw ERP, lat. 43° 00' 58", long. 83° 41' 25".

★ **Grand Rapids**—W11BE, Jo Ann's Balloon Boutique Inc. Technical facilities: 0.085-kw ERP, lat. 43° 00' 16", long. 85° 41' 13".

★ **Grand Rapids**—W43AK, Jo Ann's Balloon Boutique Inc. Technical facilities: 16.5-kw ERP, lat. 43° 00' 16", long. 85° 41' 13".

★ **Grand Rapids**—W59AZ, International Union UAW LPTV Project. Technical facilities: 2.96-kw ERP, lat. 43° 00' 16", long. 85° 41' 13".

★ **Hancock**—W07BO, Keekack Bcstg. Inc. Technical facilities: 10-w TPO, 0.0998-kw ERP, lat. 47° 11' 59", long. 88° 35' 00".

★ **Ironwood**—W02BF, Benjamin B. Moore. Technical facilities: 0.03-kw ERP, lat. 46° 25' 25", long. 90° 14' 53".

\* **Jackson**—Ch. 42, Entertainment Systems Inc.

★ **Kalamazoo**—W25AH, Ponyland Bcstg. Co. Technical facilities: 1.03-kw ERP, lat. 42° 28' 32", long. 85° 29' 22".

★ **Ludington**—W33AG, Koenig Bcstg. Group Inc. Technical facilities: 5.65-kw ERP, lat. 43° 54' 20", long. 86° 25' 30".

★ **Manistique**—W11BB, Mormedia Inc. Technical facilities: 0.096-kw ERP, lat. 45° 57' 51", long. 86° 16' 37".

★ **Mt. Pleasant**—W58BA, Defene. Technical facilities: 1000-w TPO, 7.09-kw ERP, 341-ft. above ground, 1138-ft. above sea level, lat. 43° 34' 24", long. 84° 46' 21".

★ **Oscoda**—W03AT, Carroll Enterprises Inc. Technical facilities: 0.24-kw ERP, lat. 44° 20' 18", long. 83° 37' 16".

★ **Port Huron**—W46AH, U. of Michigan. Technical facilities: 36.3-kw ERP, lat. 43° 01' 28", long. 82° 27' 00".

★ **Sault Ste. Marie**—W31AF, Koenig Bcstg. Group Inc. Technical facilities: 5.16-kw ERP, lat. 46° 23' 48", long. 84° 23' 52".

★ **Sault Ste. Marie**—W47AE, Koenig Bcstg. Group Inc. Technical facilities: 5.16-kw ERP, lat. 46° 23' 48", long. 84° 23' 52".

★ **St. Ignace**—W13BH, Mighty-Mac Bcstg. Co. Phone: 906-643-9494. Technical facilities: 0.084-kw ERP, lat. 45° 52' 07", long. 84° 47' 09". Advertising: Planned. Personnel: Tim Ahlborn, station manager; Bo Bradford, general sales manager.

★ **St. Ignace**—W14AI, Koenig Bcstg. Group Inc. Technical facilities: 6.64-kw ERP, lat. 45° 52' 07", long. 84° 47' 09".

★ **St. Ignace**—W16AH, Koenig Bcstg. Group Inc. Technical facilities: 6.64-kw ERP, lat. 45° 52' 07", long. 84° 47' 09".

★ **Traverse City**—W56BM, Residential Entertainment Inc. Technical facilities: 1.41-kw ERP, lat. 44° 45' 50", long. 85° 37' 07".

**MINNESOTA**

**Alexandria**—K30AF, Hubbard Bcstg. Inc. Studio: 121 5th Ave. W., Alexandria, MN 56308. Technical facilities: 100-w TPO, 1.4012-kw ERP, 354-ft. above ground, 1824-ft. above sea level, lat. 45° 55' 59", long. 95° 26' 50". Began operation: November 1, 1982.

**Alexandria**—K34AF, Selective TV Inc. Phone: 612-763-5924. Studio: 614 Hawthorne, Alexandria, MN 56308. Technical facilities: 100-w TPO, 1.4012-kw ERP, 354-ft. above ground, 1470-ft. above sea level, lat. 45° 55' 59", long. 95° 26' 50". Equipment: Emcee transmitter; Bogner antenna. Began operation: May 1, 1983. Personnel: Barbara Beers, general manager.

**Alexandria**—K42AQ, Selective TV Inc. Phone: 612-763-5924.

Studio: 614 Hawthorne, Alexandria, MN 56308.

Technical facilities: 100-w TPO, 1.401-kw ERP, 354-ft. above ground, 1470-ft. above sea level, lat. 45° 55' 59", long. 95° 26' 50". Requests modification of CP for change to Ch. 28.

Equipment: Television Technology transmitter; Bogner antenna. Began operation: February 1, 1985. Personnel: Barbara Beers, general manager.

★ **Austin**—K26BO, MidAmerica LPTV Associates Inc. Technical facilities: 1000-w TPO, 40.8-kw ERP, 382-ft. above ground, 1623-ft. above sea level, lat. 43° 38' 40", long. 93° 06' 55".

\* **Baudette**—Ch. 6, Jose Armando Tamez.

★ **Bay Lake**—K28BI, Mountain TV Network Inc. Technical facilities: 0.6-kw ERP, lat. 46° 24' 31", long. 93° 53' 33".

★ **Bay Lake**—K60DC, Mountain TV Network Inc. Technical facilities: 0.67-kw ERP, lat. 46° 24' 31", long. 93° 53' 33".

★ **Bay Lake**—K62CF, Mountain TV Network Inc. Technical facilities: 0.66-kw ERP, lat. 46° 24' 31", long. 93° 53' 33".

**Bemidji**—K02LU, Moore Bcstg. Inc. Technical facilities: 10-w TPO, 0.0631-kw ERP, 150-ft. above ground, 1650-ft. above sea level, lat. 47° 24' 19", long. 94° 50' 05".

★ **Bemidji**—K07TP, Brunhilda Salgado. Technical facilities: 0.157-kw ERP, lat. 47° 27' 00", long. 94° 50' 00".

**Bemidji**—K26AC, Red River Broadcast Corp. Phone: 701-277-1515.

Studio: 615 Anne St., Bemidji, MN 56601. Technical facilities: 1000-w TPO, 16.7-kw ERP, 493-ft. above ground, 1943-ft. above sea level, lat. 47° 28' 40", long. 94° 49' 45". Equipment: Emcee transmitter; Bogner antenna. Began operation: December 12, 1981.

Locally originated programming: Specials; children's programming; exercise; horror shows; state university sports; local special events; entertainment: weather; educational; farm information; public affairs; game shows.

Satellite programming: Syndicated programming; CNN; pay movie channel; Fox. Advertising: Yes. Rates: See KVRN, Fargo, ND.

Personnel: Jane Boler, general manager; Gary Goodrich, operations manager; Tim Anderson, chief engineer; Kathy Lau, finance manager; Kent Lien, program manager; Greg Baldwin, sales manager.

★ **Brainerd**—K02MY, Brainerd Daily Dispatch. Technical facilities: 0.065-kw ERP, lat. 46° 19' 56", long. 94° 10' 26".

★ **Brainerd**—K10MW, Faith That Pleases God Church Inc.

★ **Brainerd**—K24BM, Brainerd Daily Dispatch. Technical facilities: 0.56-kw ERP, lat. 46° 21' 30", long. 94° 13' 07".

★ **Brainerd**—K54AT, The Village Square. Technical facilities: 1.51-kw ERP, lat. 46° 20' 50", long. 94° 13' 27".

## Low Power TV Stations—Minnesota

★ **Brainerd**—K59CK, Ronald J. Malik. Technical facilities: 100-w TPO, 2.2-kw ERP, 380-ft. above ground, 2130-ft. above sea level, lat. 46° 26' 36", long. 94° 22' 58".

★ **Detroit Lakes**—K03GB, Lakes Publishing Co. Inc. Technical facilities: 10-w TPO, 0.0323-kw ERP, 70-ft. above ground, 1435-ft. above sea level, lat. 46° 49' 31", long. 95° 56' 18". Equipment: Emcee transmitter; Bogner antenna.

★ **Eagle Bend**—K45AR, Independent School District No. 790. Technical facilities: 0.44-kw ERP, lat. 46° 10' 22", long. 95° 02' 40".

★ **Fairmont**—K28AE, Ogden Bcstg. of Minnesota. Phone: 507-359-2911. Studio: 64 Downtown Plaza, Fairmont, MN 56031. Technical facilities: 100-w TPO, 0.847-kw ERP, 200-ft. above ground, 1387-ft. above sea level, lat. 43° 39' 10", long. 94° 27' 44". Equipment: Acrodyne transmitter; Bogner antenna. Began operation: January 1, 1983. Locally originated programming: Classified advertising; news; religion. Satellite programming: STV. Advertising: Yes. Rates: \$60.00/Hour. Personnel: Joe Cotner, general manager.

★ **Fergus Falls**—K17AI, Chris & Joann's Bcstg. Co. Technical facilities: 100-w TPO, 1.73-kw ERP, lat. 46° 14' 43", long. 95° 58' 46". Advertising: Planned.

★ **Fergus Falls**—K57DA, Ronald J. Malik. Technical facilities: 100-w TPO, 1.6-kw ERP, 600-ft. above ground, 1956-ft. above sea level, lat. 46° 28' 06", long. 96° 11' 54".

★ **Foxhome**—K28AI, Chris & Joann's Bcstg. Co. Technical facilities: 100-w TPO, 4.058-kw ERP, 150-ft. above ground, 1155-ft. above sea level, lat. 46° 11' 40", long. 96° 19' 00". Advertising: Planned.

★ **Grand Rapids**—K14AW, Red River Broadcast Corp. Phone: 701-277-1515. Technical facilities: 0.038-kw ERP, lat. 47° 20' 22", long. 93° 23' 48". Equipment: Emcee transmitter; Bogner antenna. Scheduled to begin operation: December 31, 1987. Planned locally originated programming: Health; children's programming; sports; classified advertising; horror shows; magazines; music; sports magazine; documentaries; talk shows; variety shows; ethnic; weather; educational; public affairs; game shows. Planned satellite programming: Learning Channel; WGN-TV; Hit Video USA; Fox. Advertising: Yes. Rates: See KVRN, Fargo, ND. Personnel: See KVRN, Fargo, ND.

★ **Grand Rapids**—K18AI, Red River Broadcast Corp. Phone: 701-277-1515. Technical facilities: 1000-w TPO, 38.3-kw ERP, 499-ft. above ground, 1989-ft. above sea level, lat. 47° 20' 22", long. 93° 23' 48". Equipment: Emcee transmitter; Bogner antenna. Began operation: November 1, 1982. Locally originated programming: Health; specials; children's programming; exercise; sports; horror shows; fishing show; state university sports; talk shows; variety shows; weather; farm information; public affairs; game shows. Planned locally originated programming: Educational.

Satellite programming: Syndicated programming; CNN; Fox. Advertising: Yes. Rates: See KVRN, Fargo, ND. Personnel: See KVRN, Fargo, ND.

★ **Hibbing**—K05HV, HTC Inc. Technical facilities: 0.03-kw ERP, lat. 47° 25' 39", long. 92° 56' 23".

★ **Hutchinson**—K21BF, North American Bcstg. Co. Technical facilities: 7.9-kw ERP, lat. 44° 53' 05", long. 94° 25' 46".

★ **International Falls**—K20BA, Mountain TV Network Inc. Technical facilities: 0.58-kw ERP, lat. 48° 31' 48", long. 93° 28' 16".

★ **International Falls**—K30BG, Mountain TV Network Inc. Technical facilities: 0.61-kw ERP, lat. 48° 31' 48", long. 93° 28' 16".

★ **International Falls**—K31AF, North Star Publishing Co. Technical facilities: 100-w TPO, 1.442-kw ERP, 65-ft. above ground, 1245-ft. above sea level, lat. 48° 35' 58", long. 93° 25' 03". Equipment: Emcee transmitter; Bogner antenna.

★ **International Falls**—K38BK, Mountain TV Network Inc. Technical facilities: 0.61-kw ERP, lat. 48° 31' 48", long. 93° 28' 16".

★ **International Falls**—K42BF, Mountain TV Network Inc. Technical facilities: 0.62-kw ERP, lat. 48° 31' 48", long. 93° 28' 16".

★ **International Falls**—Ch. 14, Evangelina Garcia Garza.

★ **Little Falls**—K16AD, Gannett Community Television Inc. Technical facilities: 100-w TPO, 0.91-kw ERP, 108-ft. above ground, 1220-ft. above sea level, lat. 45° 58' 35", long. 94° 21' 52". Equipment: Emcee transmitter; Bogner antenna.

★ **Marshall**—K28AL, Keekack Bcstg. Inc. Technical facilities: 100-w TPO, 4.52-kw ERP, 100-ft. above ground, 1320-ft. above sea level, lat. 44° 24' 26", long. 95° 51' 50".

★ **Minneapolis**—K13UT, American Television Network Inc. Technical facilities: 0.11-kw ERP, lat. 44° 58' 32", long. 93° 16' 18".

★ **Minneapolis**—W62BD, Domsat of Minnesota Inc. Phone: 313-358-4678. Technical facilities: 4.92-kw ERP, lat. 45° 03' 30", long. 93° 07' 27".

★ **Minneapolis-St. Paul**—K58BS, J-Pax Bcstrs. Inc. Technical facilities: 110-w TPO, 1.292-kw ERP, 550-ft. above ground, 845-ft. above sea level, lat. 44° 58' 39", long. 93° 16' 02".

★ **Morris**—K12NK, Minerva Rodriguez Frias. Technical facilities: 0.16-kw ERP, lat. 45° 35' 54", long. 95° 53' 04".

★ **Morris**—K18AK, Kaercher Publications Inc. Technical facilities: 1000-w TPO, 9.2908-kw ERP, 100-ft. above ground, 1300-ft. above sea level, lat. 45° 35' 20", long. 95° 54' 22". Equipment: Emcee transmitter; Bogner antenna.

★ **Morris**—K21AK, Cable TV Inc. Phone: 612-941-0556.

Technical facilities: 1000-w TPO, 0.648-kw ERP, 480-ft. above ground, 1572-ft. above sea level, lat. 45° 36' 09", long. 95° 54' 06".

★ **New Ulm**—K08JX, Mormedia Inc. Technical facilities: 0.05-kw ERP, lat. 44° 17' 10", long. 94° 25' 50".

★ **New Ulm**—K22AE, Ogden Broadcasting of Minnesota. Phone: 507-359-2911. Studio: 303 N. Minnesota St., New Ulm, MN 56073. Technical facilities: 1.02-kw ERP, 400-ft. above ground, 1220-ft. above sea level, lat. 44° 15' 56", long. 94° 25' 52". Equipment: Acrodyne transmitter; Bogner antenna. Began operation: January 1, 1983. Locally originated programming: Classified advertising; local special events; historical documentaries; news; wire service news; weather; educational; farm information; religion. Satellite programming: Commercial Sports Network. Advertising: Yes. Rates: \$60.00/Hour. Personnel: Bruce Fenske, station manager.

★ **Park Rapids**—K05IV, Red River Broadcast Group. Technical facilities: 10-w TPO, 0.013-kw ERP, 391-ft. above ground, 1800-ft. above sea level, lat. 46° 55' 42", long. 95° 00' 22".

★ **Rochester**—K27BQ, CRJ Inc. Studio: 2040 Major Circle, Golden Valley, MN 55422. Technical facilities: 100-w TPO, 0.715-kw ERP, 253-ft. above ground, 1466-ft. above sea level, lat. 44° 02' 39", long. 92° 23' 56".

★ **Rochester**—K65DL, Ebonite Corp. Technical facilities: 100-w TPO, 0.673-kw ERP, 253-ft. above ground, 1466-ft. above sea level, lat. 44° 02' 39", long. 92° 23' 56".

★ **St. Cloud**—K19BG, Trinity Bcstg. Network Inc.

★ **St. James**—K42AV, Watonwan TV Improvement Assoc. Phone: 507-375-3007. Technical facilities: 100-w TPO, 1.57-kw ERP, 612-ft. above ground, 1627-ft. above sea level, lat. 44° 06' 28", long. 94° 35' 55". Began operation: January 1, 1985. Planned satellite programming: WTBS. Personnel: Michael Peters, secretary-treasurer.

★ **Warroad**—K03GN, Owen Bcstg. Enterprises. Technical facilities: 0.02-kw ERP, lat. 48° 53' 45", long. 95° 21' 40".

★ **Willmar**—K13UP, Lidia Rodriguez. Technical facilities: 0.106-kw ERP, lat. 45° 10' 32", long. 95° 01' 31".

★ **Willmar**—K42AN, UHF-TV Inc. Technical facilities: 100-w TPO, 1.53-kw ERP, 500-ft. above ground, 1190-ft. above sea level, lat. 45° 09' 58", long. 95° 02' 41".

★ **Worthington**—CP, Mountain TV Network Inc.

★ **Worthington**—K18BG, Worthington Bcstg. Co. Phone: 507-376-6165. Technical facilities: 5.19-kw ERP, lat. 43° 37' 48", long. 95° 40' 41".

★ **Worthington**—K47AX, Mountain TV Network Inc. Technical facilities: 0.74-kw ERP, lat. 43° 40' 15", long. 95° 38' 27".

★ **Worthington**—K49BC, Mountain TV Network Inc.

Technical facilities: 0.74-kw ERP, lat. 43° 40' 15", long. 95° 38' 27".

★ **Worthington**—K51BY, Mountain TV Network Inc. Technical facilities: 100-w TPO, 0.74-kw ERP, 93-ft. above ground, 1697-ft. above sea level, lat. 43° 40' 15", long. 95° 38' 27".

## MISSISSIPPI

★ **Ackerman**—W19AL, Ackerman Cable TV Co. Inc. Technical facilities: 2.9-kw ERP, lat. 33° 09' 30", long. 89° 18' 10".

★ **Batesville**—W35AF, Free State Bcstg. Inc. Technical facilities: 0.63-kw ERP, lat. 34° 18' 13", long. 89° 58' 59".

★ **Batesville**—W43AJ, Free State Bcstg. Inc. Technical facilities: 0.63-kw ERP, lat. 34° 18' 13", long. 89° 58' 59".

★ **Beatrice**—W53HM, George County Times. Technical facilities: 34.4-kw ERP, lat. 30° 45' 0", long. 89° 00' 00".

★ **Biloxi**—W02BG, Trinity Bcstg. Network Inc. Technical facilities: 10-w TPO, 0.13-kw ERP, 143-ft. above ground, 167-ft. above sea level, lat. 30° 23' 38", long. 88° 59' 58". Equipment: Bogner antenna.

★ **Biloxi**—W11BH, Jo Ann's Balloon Boutique Inc. Technical facilities: 0.26-kw ERP, lat. 30° 23' 38", long. 88° 59' 58".

★ **Biloxi**—W27AF, Rene Rodriguez. Technical facilities: 1.31-kw ERP, lat. 30° 23' 38", long. 88° 59' 58".

★ **Biloxi**—W31AD, Forward Bcst. Communications. Technical facilities: 24.2-kw ERP, lat. 30° 23' 36", long. 89° 00' 01".

★ **Biloxi**—W43AH, Biloxi Television Group. Technical facilities: 1000-w TPO, 20.7-kw ERP, 346-ft. above ground, 346-ft. above sea level, lat. 30° 27' 50", long. 89° 00' 16".

★ **Biloxi**—W48AG, Gulf Publishing Co. Inc. Technical facilities: 25.5-kw ERP, lat. 30° 24' 19", long. 89° 02' 02".

★ **Booneville**—W53AF, Free State Bcstg. Inc. Phone: 601-728-3053. Technical facilities: 0.643-kw ERP, lat. 34° 38' 15", long. 88° 34' 45". Advertising: Yes. Personnel: Danny R. Ozbirn, general manager.

★ **Brookhaven**—W52AF, Kuhlmann Bcstg. Corp. Technical facilities: 1.07-kw ERP, lat. 31° 31' 20", long. 90° 27' 55".

★ **Bruce**—W07BN, Bruce Independent TV Inc. Phone: 601-983-2801. Technical facilities: 100-w TPO, 0.154-kw ERP, 210-ft. above ground, 620-ft. above sea level, lat. 34° 01' 29", long. 89° 21' 10". Equipment: Emcee transmitter; Scala antenna. Began operation: November 15, 1982. Advertising: Yes. Personnel: William Morgan, station manager.

★ **Clarksdale**—W28AE, Mike A. Mendoza. Technical facilities: 100-w TPO, 1.93-kw ERP, 99-ft. above ground, 260-ft. above sea level, lat. 34° 09' 43", long. 90° 38' 08".

★ **Clarksdale**—W31AG, Trinity Bcstg. Network Inc. Technical facilities: 13.5-kw ERP, lat. 34° 09' 22", long. 90° 37' 52".

**Columbus**—W25AD, Trinity Bcstg. Network Inc.  
 Technical facilities: 1000-w TPO, 8.75-kw ERP, 420-ft. above ground, 665-ft. above sea level, lat. 33° 33' 00", long. 88° 26' 25".  
 Equipment: Scala antenna.  
 Began operation: July 13, 1986.  
 Satellite programming: TBN.

★ **Columbus**—W48AM, Impact Television Group Inc.  
 Technical facilities: 1000-w TPO, 5.5-kw ERP, 398-ft. above ground, 651-ft. above sea level, lat. 33° 33' 0", long. 88° 26' 25".

★ **D'Iberville**—W09BD, Moore Bcstg. Inc.  
 Technical facilities: 0.117-kw ERP, lat. 30° 23' 38", long. 88° 59' 58".

★ **Hattiesburg**—W31AC, Mississippi Telecasting Co. Inc.

★ **Jackson**—W10BD, K. Sandoval Burke.  
 Technical facilities: 0.11-kw ERP, lat. 32° 18' 01", long. 90° 11' 07".

**Jackson**—W56BH, Sur Este Bcstg. Corp.  
 Phone: 813-961-9126.  
 Studio: WJXN, Box 786, Jackson, MS 39205.  
 Technical facilities: 100-w TPO, 0.915-kw ERP, lat. 32° 16' 00", long. 90° 16' 59".  
 Requests modification of CP for change to Ch. 64. BPTTL-8706191C.  
 Began operation: July 1, 1985.  
 Locally originated programming: Religion.  
 Personnel: Roger Ownby, station manager.

★ **Jackson**—W59BA, Applied Communications Technologies.

★ **Jackson**—W69BA, St. Augustine's College.  
 Technical facilities: 68.7-kw ERP, lat. 32° 16' 53", long. 90° 17' 41".

★ **Kingston**—W11BI, Russell Communications.  
 Technical facilities: 0.19-kw ERP, lat. 31° 26' 05", long. 91° 14' 04".

★ **Kosciusko**—W22AF, Free State Bcstg. Inc.  
 Technical facilities: 2.9-kw ERP, lat. 32° 58' 03", long. 89° 27' 02".

★ **Leland**—W04BQ, Moore Bcstg. Co.  
 Technical facilities: 0.06-kw ERP, lat. 33° 27' 09", long. 91° 51' 15".

★ **Louisville**—W55BC, Free State Bcstg. Inc.  
 Technical facilities: 1.36-kw ERP, lat. 33° 03' 20", long. 89° 15' 00".

**McComb**—W36AC, Commonwealth Venture Systems Inc.  
 Technical facilities: 500-w TPO, 12.76674-kw ERP, 500-ft. above ground, 940-ft. above sea level, lat. 31° 16' 50", long. 90° 27' 05".

★ **McCool/Starkville**—W16AG, Stanley G. Emert.  
 Technical facilities: 41.5-kw ERP, lat. 33° 12' 15", long. 89° 19' 31".

★ **McCool/Starkville**—W63AV, Stanley G. Emert.  
 Technical facilities: 37.8-kw ERP, lat. 33° 12' 15", long. 89° 19' 31".

★ **McCool/Starkville**—W69BF, Stanley G. Emert.  
 Technical facilities: 37.8-kw ERP, lat. 33° 12' 15", long. 89° 19' 31".

★ **Monticello**—W65BB, Free State Bcstg. Inc.  
 Technical facilities: 2.7-kw ERP, lat. 31° 29' 30", long. 90° 16' 00".

★ **Natchez**—Ch. 11, Russell Communications.

★ **Oxford**—W64AY, American Translator Development Inc.  
 Technical facilities: 0.67-kw ERP, lat. 34° 21' 40", long. 89° 41' 55".

★ **Pascagoula**—Ch. 46, Commonwealth Venture Systems Inc.

★ **Tupelo**—W06AV, Emmett W. Carr.  
 Technical facilities: 0.01-kw ERP, lat. 34° 19' 24", long. 88° 42' 39".

## MISSOURI

★ **Bethany**—K10LZ, Green Hills LPTV Inc.  
 Phone: 816-359-2212.  
 Technical facilities: 10-w TPO, 0.17477-kw ERP, 300-ft. above ground, 1300-ft. above sea level, lat. 40° 15' 07", long. 94° 09' 30".  
 Equipment: Emcee transmitter; Bogner antenna.

★ **Bethany**—K59CW, Mountain TV Network Inc.  
 Technical facilities: 0.4-kw ERP, lat. 40° 21' 41", long. 94° 04' 14".

★ **Bethany**—K61DD, Mountain TV Network Inc.  
 Technical facilities: 0.39-kw ERP, lat. 40° 21' 41", long. 94° 04' 14".

★ **Bethany**—K67DK, Mountain TV Network Inc.  
 Technical facilities: 0.33-kw ERP, lat. 40° 21' 41", long. 94° 04' 14".

★ **Bethany**—Ch. 33, Mountain TV Network Inc.

★ **Bethany**—Ch. 65, Mountain TV Network Inc.

★ **Camdenton**—K52AV, Tier III Media Inc.  
 Technical facilities: 0.27-kw ERP, lat. 37° 58' 50", long. 92° 52' 15".

★ **Chillicothe**—K39AM, Kanza Broadcasters Inc.  
 Technical facilities: 7.99-kw ERP, lat. 39° 47' 37", long. 93° 33' 05".

★ **Columbia**—K28BH, Ponyland Bcstg. Co.  
 Technical facilities: 8.6-kw ERP, lat. 38° 58' 08", long. 92° 18' 50".

★ **Columbia**—K30AS, Low Power Technology Inc.  
 Technical facilities: 30.1-kw ERP, lat. 38° 56' 47", long. 92° 19' 18".

★ **Columbia**—K42AT, Low Power Technology Inc.

★ **Columbia**—Ch. 34, Heidi A. Terrill.

★ **Festus**—Ch. 34, Cozzin Communications Corp.

★ **Flat River**—Ch. 26, Ogden Leisure Inc.

★ **Fort Leonard Wood**—K18BO, Marilyn Cameron.  
 Technical facilities: 100-w TPO, 1.66-kw ERP, 196-ft. above ground, 1222-ft. above sea level, lat. 37° 47' 55", long. 92° 08' 00".

★ **Fort Leonard Wood**—K40BH, Blacks Desiring Media Inc.  
 Technical facilities: 16.6-kw ERP, lat. 37° 45' 30", long. 92° 06' 30".

★ **Fort Leonard Wood**—K45AT, Blacks Desiring Media Inc.  
 Technical facilities: 16.8-kw ERP, lat. 37° 45' 30", long. 92° 06' 30".

★ **Fort Leonard Wood**—K53CA, Blacks Desiring Media Inc.  
 Technical facilities: 16.2-kw ERP, lat. 37° 45' 30", long. 92° 06' 30".

★ **Fort Leonard Wood**—Ch. 48, Blacks Desiring Media Inc.

★ **Houston**—K16AR, Robert L. Davis.  
 Technical facilities: 8.51-kw ERP, lat. 37° 19' 30", long. 91° 57' 55".

★ **Jefferson City**—K19AL, Ponyland Bcstg. Co.  
 Technical facilities: 19.1-kw ERP, lat. 38° 40' 44", long. 92° 04' 31".

★ **Joplin**—Ch. 57, Residential Entertainment Inc.

★ **Kansas City**—K29AG, J-Pax Bcstrs. Inc.  
 Technical facilities: 1.26-kw ERP, lat. 39° 06' 12", long. 94° 34' 57".

★ **Kansas City**—K32AM, American Television Corp.  
 Technical facilities: 21.1-kw ERP, lat. 39° 06' 12", long. 94° 34' 57".

★ **Kansas City**—K35AH, Community Telecommunications Development Foundation.  
 Technical facilities: 6.83-kw ERP, lat. 39° 04' 59", long. 94° 28' 49".

**Kirksville**—K05HF, Stephen G. England.  
 Technical facilities: 0.049-kw ERP, lat. 40° 13' 38", long. 92° 36' 35".  
 Began operation: February 1, 1983.

★ **Lebanon**—Ch. 29, Mountain TV Network Inc.

★ **Lebanon**—Ch. 31, Mountain TV Network Inc.

★ **Lebanon**—Ch. 39, Mountain TV Network Inc.

★ **Lebanon**—Ch. 51, Mountain TV Network Inc.

★ **Lebanon**—Ch. 57, Mountain TV Network Inc.

★ **Maryville**—K20AH, Frank Merenghi.  
 Technical facilities: 0.984-kw ERP, lat. 40° 22' 50", long. 94° 55' 45".

**Maryville**—W10AW, Sowers Newspapers Inc.  
 Technical facilities: 10-w TPO, 0.09576-kw ERP, 175-ft. above ground, 1335-ft. above sea level, lat. 40° 21' 36", long. 94° 53' 00".  
 Equipment: Emcee transmitter; Bogner antenna.  
 Began operation: March 1, 1983.  
 Planned locally originated programming: Classified advertising; wire service news.  
 Advertising: Planned.

★ **Milan**—K42AQ, Green Hills LPTV Inc.  
 Technical facilities: 0.637-kw ERP, lat. 40° 12' 55", long. 93° 08' 28".

★ **Mound City**—K08KH, Benton Community Television Inc.  
 Technical facilities: 0.064-kw ERP, lat. 40° 04' 30", long. 95° 12' 25".

★ **Mound City**—K13TY, Benton Community Television Inc.  
 Technical facilities: 0.071-kw ERP, lat. 40° 04' 30", long. 95° 12' 25".

★ **Poplar Bluff**—K48CB, Telemedia Inc.  
 Technical facilities: 1000-w TPO, 19.8-kw ERP, 526-ft. above ground, 1014-ft. above sea level, lat. 36° 48' 02", long. 90° 27' 03".

★ **Poplar Bluff**—Ch. 31, Juan Villareal.

★ **Poplar Bluff**—Ch. 36, American Lo-Power TV Network Inc.

★ **Poplar Bluff**—Ch. 60, Juan Villareal.

★ **Potosi**—Ch. 29, Mountain TV Network Inc.

★ **Potosi**—Ch. 31, Mountain TV Network Inc.

★ **Potosi**—Ch. 35, Mountain TV Network Inc.

★ **Potosi**—Ch. 41, Mountain TV Network Inc.

★ **Prairie City**—K18AZ, Mountain TV Network Inc.

Technical facilities: 0.44-kw ERP, lat. 38° 11' 23", long. 94° 09' 10".

★ **Prairie City**—K34AY, Mountain TV Network Inc.  
 Technical facilities: 0.34-kw ERP, lat. 38° 11' 23", long. 94° 09' 10".

★ **Prairie City**—K36AY, Mountain TV Network Inc.  
 Technical facilities: 0.33-kw ERP, lat. 38° 11' 23", long. 94° 09' 10".

★ **Prairie City**—K40BF, Mountain TV Network Inc.  
 Technical facilities: 0.3-kw ERP, lat. 38° 11' 23", long. 94° 09' 10".

★ **Princeton**—K35BH, Green Hills LPTV Inc.  
 Technical facilities: 0.65-kw ERP, lat. 40° 24' 13", long. 93° 33' 58".

**Rolla**—K07SD, Sowers Newspapers Inc.  
 Phone: 314-364-2468.  
 Technical facilities: 10-w TPO, 0.15523-kw ERP, 145-ft. above ground, 1345-ft. above sea level, lat. 37° 57' 35", long. 91° 46' 19".  
 Equipment: Emcee transmitter; Bogner antenna.  
 Began operation: April 1, 1983.  
 Planned locally originated programming: Classified advertising; wire service news.

**Rolla**—K19AN, Russell Communications.  
 Technical facilities: 1.27-kw ERP, lat. 37° 57' 45", long. 91° 45' 46".  
 Began operation: May 1, 1987.

★ **Rolla**—K47AW, George L. Carney & Donna Douglas.  
 Technical facilities: 8.1-kw ERP, lat. 37° 57' 50", long. 91° 45' 54".

★ **Springfield**—K55EQ, Broadcast Data Corp., Box 19768, Orlando, FL 32814.  
 Technical facilities: 1000-w TPO, 7.89-kw ERP, 385-ft. above ground, 1906-ft. above sea level, lat. 37° 11' 40", long. 92° 56' 04".

★ **Springfield**—K58CP, George Fritzingier.  
 Technical facilities: 1000-w TPO, 5.12-kw ERP, 394-ft. above ground, 1948-ft. above sea level, lat. 37° 11' 40", long. 92° 56' 04".

★ **Springfield**—Ch. 49, Christian Life Center Inc.

★ **St. Louis**—K07TV, American Christian TV System Inc.  
 Technical facilities: 0.08-kw ERP, lat. 38° 38' 52", long. 90° 20' 17".

**St. Louis**—K18BT, Kim Mooney.

★ **St. Louis**—K52AY, Flor De Rio Television Inc.  
 Technical facilities: 2.04-kw ERP, lat. 38° 37' 48", long. 90° 11' 26".

**St. Louis**—K56CA, St. Louis Metro Baptist Assn. Phone: 314-569-1190.

## Low Power TV Stations—Missouri

Technical facilities: 100-w TPO, 1.24-kw ERP, 480-ft. above ground, 938-ft. above sea level, lat. 38° 37' 28", long. 90° 11' 26". Began operation: September 24, 1986. Planned locally originated programming: Talk shows; religion; Christian programming. Satellite programming: Biznet; Subscription TV.

★ **St. Louis**—K60CJ, Community Service Television Co. Technical facilities: 9.06-kw ERP, lat. 38° 38' 51", long. 90° 20' 13".

★ **St. Louis**—K62BS, Domsat of Missouri Inc. Technical facilities: 1000-w TPO, 17.03-kw ERP, 1083-ft. above ground, 990-ft. above sea level, lat. 38° 34' 24", long. 90° 19' 20".

★ **St. Louis**—K66CJ, Tennessee Christian Television Inc. Technical facilities: 13.1-kw ERP, lat. 38° 37' 41", long. 90° 11' 31".

★ **Trenton**—K12NA, Green Hills LPTV Inc. Technical facilities: 0.094-kw ERP, lat. 40° 04' 48", long. 93° 39' 40".

★ **Trenton**—K18AR, Green Hills LPTV Inc. Phone: 816-359-2212. Technical facilities: 0.736-kw ERP, lat. 40° 04' 48", long. 93° 39' 40".

★ **Trenton**—K30AN, American Lo-Power TV Network Inc. Technical facilities: 2.9-kw ERP, lat. 40° 05' 00", long. 93° 33' 30".

**Trenton**—K47AU, American Lo-Power TV Network Inc.

★ **Trenton**—K52BQ, American Lo-Power TV Network Inc. Technical facilities: 2.76-kw ERP, lat. 40° 05' 00", long. 93° 33' 30".

★ **West Plains**—K28BQ, Ozark Television. Technical facilities: 1000-w TPO, 6.74-kw ERP, 180-ft. above ground, 1174-ft. above sea level, lat. 36° 44' 28", long. 91° 50' 01".

★ **West Plains**—K51BO, Mountain TV Network Inc. Technical facilities: 0.65-kw ERP, lat. 36° 48' 09", long. 91° 54' 55".

\* **West Plains**—Ch. 53, Mountain TV Network Inc.

\* **West Plains**—Ch. 32, Robert L. Davis.

## MONTANA

★ **Baker**—K14AV, Mountain TV Network Inc. Technical facilities: 1.27-kw ERP, lat. 46° 10' 33", long. 104° 21' 16".

★ **Baker**—K16AK, Mountain TV Network Inc. Technical facilities: 1.31-kw ERP, lat. 46° 10' 33", long. 104° 21' 16".

★ **Baker**—K32AU, Mountain TV Network Inc. Technical facilities: 1.38-kw ERP, lat. 46° 10' 33", long. 104° 21' 16".

★ **Baker**—K36AR, Mountain TV Network Inc. Technical facilities: 1.4-kw ERP, lat. 46° 10' 33", long. 104° 21' 16".

★ **Baker**—K40AZ, Mountain TV Network Inc. Technical facilities: 1.43-kw ERP, lat. 46° 10' 33", long. 104° 21' 16".

★ **Baker**—K42BA, Mountain TV Network Inc. Technical facilities: 1.42-kw ERP, lat. 46° 10' 33", long. 104° 21' 16".

**Billings**—K05HS, Yellowstone Valley Community TV. Technical facilities: 0.06-kw ERP, lat. 45° 46' 35", long. 108° 35' 48".

**Billings**—K14AQ, Russell Communications. Technical facilities: 1000-w TPO, 11.68-kw ERP, 324-ft. above ground, 3750-ft. above sea level, lat. 45° 45' 59", long. 108° 27' 19".

**Billings**—K25BP, Classic Video Systems Inc. Technical facilities: 11.8-kw ERP, lat. 45° 45' 59", long. 108° 27' 19". Requests CP for change to channel 100-w TPO, 170-ft. above ground, lat. 45° 46' 04", long. 108° 27' 27". Transmitter: 2-mi. S of I-90, fairgrounds exit on Colburn Rd. BMMPTTL-86092311. Began operation: May 19, 1975.

★ **Billings**—K33BS, Colleen Demery. Technical facilities: 1000-w TPO, 11.7-kw ERP, 249-ft. above ground, 3749-ft. above sea level, lat. 45° 45' 59", long. 108° 27' 19".

★ **Billings**—K55ET, The Hunter Partnership. Technical facilities: 100-w TPO, 2.73-kw ERP, 407-ft. above ground, 4042-ft. above sea level, lat. 45° 45' 34", long. 108° 27' 10".

\* **Billings**—Ch. 35, Colleen Demery.

\* **Billings**—Ch. 27, Bob Jacobucci.

★ **Birney**—K57DF, Dull Knife Memorial College. Technical facilities: 11.1-kw ERP, lat. 45° 33' 12", long. 106° 31' 16".

★ **Bozeman**—K42BZ, CBC TV. Technical facilities: 1000-w TPO, 16-kw ERP, 144-ft. above ground, 5669-ft. above sea level, lat. 45° 41' 35", long. 110° 58' 50".

\* **Bozeman**—Ch. 2, Juan Ramon Ortiz.

★ **Broadus**—K15AY, Mountain TV Network Inc. Technical facilities: 0.85-kw ERP, lat. 45° 23' 52", long. 105° 32' 05".

★ **Broadus**—K17AL, Mountain TV Network Inc. Technical facilities: 0.872-kw ERP, lat. 45° 23' 52", long. 105° 32' 05".

★ **Broadus**—K23AL, Mountain TV Network Inc. Technical facilities: 0.89-kw ERP, lat. 45° 23' 52", long. 105° 32' 05".

★ **Broadus**—K25AT, Mountain TV Network Inc. Technical facilities: 0.88-kw ERP, lat. 45° 23' 52", long. 105° 32' 05".

★ **Broadus**—K27AQ, Mountain TV Network Inc. Technical facilities: 0.9-kw ERP, lat. 45° 23' 52", long. 105° 32' 05".

★ **Broadus**—K33AN, Mountain TV Network Inc. Technical facilities: 0.92-kw ERP, lat. 45° 23' 52", long. 105° 32' 05".

★ **Broadus**—K35AO, Mountain TV Network Inc. Technical facilities: 0.94-kw ERP, lat. 45° 23' 52", long. 105° 32' 05".

★ **Browning**—K56CM, Browning Public Schools. Technical facilities: 0.01-kw ERP, lat. 48° 33' 26", long. 113° 00' 51".

★ **Busby**—K10ML, Dull Knife Memorial College. Phone: 406-477-6240.

Technical facilities: 0.01-kw ERP, lat. 45° 33' 05", long. 106° 57' 30".

★ **Chester**—K78AH, East Butte TV Club Inc. Technical facilities: 100-w TPO, 0.864-kw ERP, 64-ft. above ground, 6982-ft. above sea level, lat. 48° 51' 30", long. 111° 06' 28". Equipment: Emcee transmitter; Alford antenna.

★ **Chinook**—K14AS, Blaine County Public Television. Technical facilities: 0.21-kw ERP, lat. 47° 35' 07", long. 109° 13' 03".

★ **Choteau**—K23AM, Mountain TV Network Inc. Technical facilities: 1.33-kw ERP, lat. 47° 17' 17", long. 112° 41' 34".

★ **Choteau**—K25BN, Mountain TV Network Inc. Technical facilities: 1.32-kw ERP, lat. 47° 17' 17", long. 112° 41' 34".

★ **Choteau**—K31BD, Mountain TV Network Inc. Technical facilities: 100-w TPO, 1.38-kw ERP, 91-ft. above ground, 7593-ft. above sea level, lat. 47° 47' 17", long. 112° 41' 34".

★ **Choteau**—K41AZ, Mountain TV Network Inc. Technical facilities: 1.42-kw ERP, lat. 47° 17' 17", long. 112° 41' 34".

**Circle**—K14AG, Circle TV Booster Club Inc. Phone: 406-485-3550. Technical facilities: 100-w TPO, 0.341-kw ERP, 42-ft. above ground, 3508-ft. above sea level, lat. 47° 16' 00", long. 105° 24' 55".

★ **Conrad**—K14AZ, Satellite Communications Corp. Technical facilities: 41.6-kw ERP, lat. 48° 18' 48", long. 111° 57' 38".

★ **Cut Bank**—K22AP, Mountain TV Network Inc. Technical facilities: 1.33-kw ERP, lat. 48° 34' 32", long. 112° 13' 51".

★ **Cut Bank**—K28AX, Mountain TV Network Inc. Technical facilities: 1.35-kw ERP, lat. 48° 34' 32", long. 112° 13' 51".

★ **Cut Bank**—K30AU, Mountain TV Network Inc. Technical facilities: 1.38-kw ERP, lat. 48° 34' 32", long. 112° 13' 51".

★ **Cut Bank**—K34AR, Mountain TV Network Inc. Technical facilities: 1.37-kw ERP, lat. 48° 34' 32", long. 112° 13' 51".

★ **Cut Bank**—K40AY, Mountain TV Network Inc. Technical facilities: 1.43-kw ERP, lat. 48° 34' 32", long. 112° 13' 51".

★ **Darby**—K21AN, Bitterroot Valley Public Television. Phone: 406-363-2158. Technical facilities: 1.15-kw ERP, lat. 46° 04' 02", long. 114° 12' 24". Scheduled to begin operation: January 1, 1988.

Locally originated programming: Art profiles; sports; historical documentaries; news; public affairs. Planned satellite programming: STV. Personnel: Helen Bibler, station manager.

★ **Dillon**—K14AY, Mountain TV Network Inc. Technical facilities: 0.852-kw ERP, lat. 45° 00' 59", long. 112° 42' 59".

★ **Dillon**—K20AX, Mountain TV Network Inc. Technical facilities: 0.87-kw ERP, lat. 45° 00' 59", long. 112° 42' 59".

★ **Dillon**—K22BA, Mountain TV Network Inc. Technical facilities: 0.89-kw ERP, lat. 45° 00' 59", long. 112° 42' 59".

★ **Dillon**—K40BE, Mountain TV Network Inc. Technical facilities: 0.95-kw ERP, lat. 45° 00' 59", long. 112° 42' 59".

\* **Dooly**—Ch. 19, Nemont Cablevision Inc.

\* **Dooly**—Ch. 23, Nemont Cablevision Inc.

**Glasgow**—K14AR, Valley County TV District. Technical facilities: 1.38-kw ERP, lat. 48° 12' 18", long. 106° 38' 00".

★ **Glasgow**—K18BN, Matlock Communications Inc. Technical facilities: 100-w TPO, 0.86-kw ERP, 144-ft. above ground, 2185-ft. above sea level, lat. 48° 12' 18", long. 106° 38' 00".

**Glasgow**—K19AC, C-Tel Inc. Phone: 406-245-8200. Technical facilities: 100-w TPO, 1.95-kw ERP, 299-ft. above ground, 2789-ft. above sea level, lat. 48° 01' 52", long. 106° 18' 29". Equipment: Acrodyne transmitter; Scala antenna. Began operation: January 1, 1983. Planned locally originated programming: Character generated news. Planned satellite programming: CNN Headline News.

\* **Glasgow**—Ch. 16, Matlock Communications Inc.

★ **Glentana**—K29AM, Nemont Cablevision Inc. Technical facilities: 3.83-kw ERP, lat. 48° 45' 26", long. 106° 14' 25".

★ **Glentana**—K31AT, Nemont Cablevision Inc. Technical facilities: 3.83-kw ERP, lat. 48° 45' 26", long. 106° 14' 25".

★ **Glentana**—K35AW, Nemont Cablevision Inc. Technical facilities: 3.83-kw ERP, lat. 48° 45' 26", long. 106° 14' 25".

★ **Glentana**—K39AY, Nemont Cablevision Inc. Technical facilities: 3.83-kw ERP, lat. 48° 45' 26", long. 106° 14' 25".

★ **Great Falls**—K08KR, Marcia L. Crittenden. Technical facilities: 0.08-kw ERP, lat. 47° 29' 28", long. 111° 14' 03".

★ **Hamilton**—K42BJ, Mountain TV Network Inc. Technical facilities: 3.22-kw ERP, lat. 45° 57' 50", long. 114° 18' 47".

★ **Hamilton**—K45AW, Mountain TV Network Inc. Technical facilities: 3.27-kw ERP, lat. 45° 57' 50", long. 114° 18' 47".

★ **Hamilton**—K47BC, Mountain TV Network Inc. Technical facilities: 3.26-kw ERP, lat. 45° 57' 50", long. 114° 18' 47".

★ **Hamilton**—K65CV, Mountain TV Network Inc. Technical facilities: 3.56-kw ERP, lat. 45° 57' 50", long. 114° 18' 47".

★ **Hamilton**—K67DA, Mountain TV Network Inc. Technical facilities: 3.54-kw ERP, lat. 45° 57' 50", long. 114° 18' 47".

## Montana—Low Power TV Stations

- ★ **Hamilton**—K69DS, Mountain TV Network Inc.  
Technical facilities: 3.6-kw ERP, lat. 45° 57' 50", long. 114° 18' 47".
- Havre**—K18AH, C-Tel Inc. Phone: 406-245-8200.  
Technical facilities: 100-w TPO, 1.02-kw ERP, 50-ft. above ground, 5730-ft. above sea level, lat. 48° 12' 34", long. 109° 49' 58".  
Equipment: Acrodyne transmitter; Scala antenna.  
Began operation: February 1, 1983.  
Planned locally originated programming: Character generated news.  
Planned satellite programming: CNN Headline News.
- ★ **Havre**—K52BB, Eddie Robinson.  
Technical facilities: 0.8-kw ERP, lat. 48° 33' 51", long. 109° 40' 38".
- ★ **Jordan**—K39AW, Mountain TV Network Inc.  
Technical facilities: 0.14-kw ERP, lat. 47° 18' 53", long. 106° 53' 49".
- ★ **Jordan**—K41AT, Mountain TV Network Inc.  
Technical facilities: 0.14-kw ERP, lat. 47° 18' 53", long. 106° 53' 49".
- ★ **Jordan**—K43AW, Mountain TV Network Inc.  
Technical facilities: 0.14-kw ERP, lat. 47° 18' 53", long. 106° 53' 49".
- ★ **Jordan**—K45BB, Mountain TV Network Inc.  
Technical facilities: 0.14-kw ERP, lat. 47° 18' 53", long. 106° 53' 49".
- ★ **Jordan**—K47BG, Mountain TV Network Inc.  
Technical facilities: 0.14-kw ERP, lat. 47° 18' 53", long. 106° 53' 49".
- ★ **Jordan**—K51BI, Mountain TV Network Inc.  
Technical facilities: 0.14-kw ERP, lat. 47° 18' 53", long. 106° 53' 49".
- ★ **Jordan**—K67DN, Mountain TV Network Inc.  
Technical facilities: 0.12-kw ERP, lat. 47° 18' 53", long. 106° 53' 49".
- KallsPELL**—K18AJ, Telecrafter Bcstg. Corp.  
Technical facilities: 100-w TPO, 0.45-kw ERP, 100-ft. above ground, 3808-ft. above sea level, lat. 48° 09' 58", long. 114° 19' 51".
- ★ **KallsPELL/Whitefish**—K35AU, Santa Maria Communications.  
Technical facilities: 4.1-kw ERP, lat. 48° 00' 48", long. 114° 21' 55".
- Lame Deer**—K05BL, Dull Knife Memorial College.  
Technical facilities: 1.00-w TPO, 4.5-kw ERP, 43-ft. above ground, 3725-ft. above sea level, lat. 45° 37' 42", long. 106° 39' 43".  
Equipment: Channel Master antenna.
- ★ **Lewistown**—K16AN, Mountain TV Network Inc.  
Technical facilities: 0.795-kw ERP, lat. 47° 08' 35", long. 109° 17' 54".
- Lewistown**—K17AD, C-Tel Inc. Phone: 406-245-8200.  
Technical facilities: 100-w TPO, 0.651-kw ERP, 50-ft. above ground, 5750-ft. above sea level, lat. 47° 10' 42", long. 109° 32' 01".  
Equipment: Acrodyne transmitter; Scala antenna.  
Began operation: December 1, 1982.  
Planned locally originated programming: Character generated news.  
Satellite programming: CNN Headline News.
- ★ **Lewistown**—K24AP, Mountain TV Network Inc.  
Technical facilities: 0.781-kw ERP, lat. 47° 08' 35", long. 109° 17' 54".
- ★ **Lewistown**—K40AW, Mountain TV Network Inc.  
Technical facilities: 0.753-kw ERP, lat. 47° 08' 35", long. 109° 17' 54".
- Libby**—K18AG, Telecrafter Bcstg. Corp.  
Technical facilities: 100-w TPO, 1.069-kw ERP, 120-ft. above ground, 2520-ft. above sea level, lat. 48° 22' 42", long. 115° 33' 20".  
Equipment: Acrodyne transmitter; Scala antenna.  
Began operation: November 1, 1982.  
Planned locally originated programming: Character generated news.  
Satellite programming: CNN Headline News.
- ★ **Livingston**—K15BJ, Artis P. Mebane Jr.  
Technical facilities: 1.3-kw ERP, lat. 45° 40' 26", long. 110° 34' 01".
- ★ **Livingston**—Ch. 42, Jo Ann's Balloon Boutique Inc.
- Malta**—K15AS, Phillips County TV Translator.  
Technical facilities: 1.38-kw ERP, lat. 48° 20' 15", long. 107° 53' 00".
- ★ **Malta**—K43AX, Mountain TV Network Inc.  
Technical facilities: 0.972-kw ERP, lat. 48° 14' 36", long. 107° 27' 10".
- ★ **Malta**—K52BA, Mountain TV Network Inc.  
Technical facilities: 1-kw ERP, lat. 48° 14' 36", long. 107° 27' 10".
- ★ **Malta**—K54BL, Mountain TV Network Inc.  
Technical facilities: 0.99-kw ERP, lat. 48° 14' 36", long. 107° 27' 10".
- ★ **Malta**—K56CI, Mountain TV Network Inc.  
Technical facilities: 1.01-kw ERP, lat. 48° 14' 36", long. 107° 27' 10".
- ★ **Malta**—K60CR, Mountain TV Network Inc.  
Technical facilities: 1.03-kw ERP, lat. 48° 14' 36", long. 107° 27' 10".
- ★ **Malta**—K62CA, Mountain TV Network Inc.  
Technical facilities: 1.02-kw ERP, lat. 48° 14' 36", long. 107° 27' 10".
- ★ **Malta**—K64CB, Mountain TV Network Inc.  
Technical facilities: 1.04-kw ERP, lat. 48° 14' 36", long. 107° 27' 10".
- ★ **Miles City**—K08KG, Debra M. Kamp.  
Technical facilities: 0.074-kw ERP, lat. 46° 24' 29", long. 105° 50' 51".
- ★ **Missoula**—Ch. 49, Baby Boom Bcstg. Co.
- ★ **Pablo/Ronan**—K54BQ, Salish Kootenai College.  
Technical facilities: 0.01-kw ERP, lat. 47° 31' 53", long. 114° 07' 01".
- ★ **Poplar**—K22AX, Mountain TV Network Inc.  
Technical facilities: 0.89-kw ERP, lat. 48° 05' 37", long. 104° 55' 34".
- ★ **Poplar**—K24BQ, Nemont Cablevision Inc.  
Technical facilities: 3.83-kw ERP, lat. 48° 17' 35", long. 105° 15' 00".
- ★ **Poplar**—K30BB, Mountain TV Network Inc.  
Technical facilities: 0.92-kw ERP, lat. 48° 05' 37", long. 104° 55' 34".
- ★ **Poplar**—K32AV, Mountain TV Network Inc.  
Technical facilities: 0.92-kw ERP, lat. 48° 05' 37", long. 104° 55' 34".
- ★ **Poplar**—K40BA, Mountain TV Network Inc.  
Technical facilities: 0.954-kw ERP, lat. 48° 05' 37", long. 104° 55' 34".
- ★ **Poplar**—K42BC, Mountain TV Network Inc.  
Technical facilities: 0.95-kw ERP, lat. 48° 05' 37", long. 104° 55' 34".
- ★ **Poplar**—K48BF, Mountain TV Network Inc.  
Technical facilities: 0.987-kw ERP, lat. 48° 05' 37", long. 104° 55' 34".
- ★ **Red Lodge**—K29AP, Mountain TV Network Inc.  
Technical facilities: 3.08-kw ERP, lat. 45° 10' 45", long. 109° 21' 18".
- ★ **Red Lodge**—K41BH, Mountain TV Network Inc.  
Technical facilities: 100-w TPO, 3.23-kw ERP, 95-ft. above ground, 9509-ft. above sea level, lat. 45° 10' 45", long. 109° 21' 18".
- ★ **Red Lodge**—K59CV, Mountain TV Network Inc.  
Technical facilities: 3.46-kw ERP, lat. 45° 10' 45", long. 109° 21' 18".
- ★ **Red Lodge**—K61DO, Mountain TV Network Inc.  
Technical facilities: 100-w TPO, 3.44-kw ERP, 93-ft. above ground, 9300-ft. above sea level, lat. 45° 10' 45", long. 109° 21' 18".
- ★ **Roundup**—K06KX, Roundup TV Tax District.  
Technical facilities: 0.06-kw ERP, lat. 46° 28' 02", long. 108° 33' 50".
- ★ **Scobey**—K15BI, Blacks Desiring Media Inc.  
Technical facilities: 6.39-kw ERP, lat. 48° 48' 03", long. 105° 21' 00".
- ★ **Scobey**—K17BC, Blacks Desiring Media Inc.  
Technical facilities: 100-w TPO, 6.45-kw ERP, 388-ft. above ground, 3205-ft. above sea level, lat. 48° 48' 03", long. 105° 21' 00".
- ★ **Scobey**—K19AY, Nemont Cablevision Inc.
- ★ **Scobey**—K20AJ, Blacks Desiring Media Inc.  
Technical facilities: 6.33-kw ERP, lat. 48° 48' 03", long. 105° 21' 00".
- ★ **Scobey**—K21BE, Nemont Cablevision Inc.
- ★ **Scobey**—K23BB, Nemont Cablevision Inc.
- ★ **Scobey**—K26BJ, Nemont Cablevision Inc.
- ★ **Scobey**—K28BJ, Nemont Cablevision Inc.
- ★ **Scobey**—K29AU, Nemont Cablevision Inc.
- ★ **Scobey**—K33AK, Blacks Desiring Media Inc.  
Technical facilities: 6.14-kw ERP, lat. 48° 48' 03", long. 105° 21' 00".
- ★ **Scobey**—K34BH, Nemont Cablevision Inc.
- ★ **Scobey**—K36AS, Blacks Desiring Media Inc.  
Technical facilities: 6.14-kw ERP, lat. 48° 48' 03", long. 105° 21' 00".
- ★ **Scobey**—K44AS, Blacks Desiring Media Inc.  
Technical facilities: 6.14-kw ERP, lat. 48° 48' 03", long. 105° 21' 00".
- ★ **Scobey**—K46AX, Blacks Desiring Media Inc.  
Technical facilities: 5.81-kw ERP, lat. 48° 48' 03", long. 105° 21' 00".
- ★ **Scobey**—K49BF, Blacks Desiring Media Inc.  
Technical facilities: 5.92-kw ERP, lat. 48° 48' 03", long. 105° 21' 00".
- ★ **Scobey**—K54BM, Blacks Desiring Media Inc.  
Technical facilities: 5.76-kw ERP, lat. 48° 48' 03", long. 105° 21' 00".
- ★ **Scobey**—K57DS, Nemont Cablevision Inc.
- ★ **Scobey**—K62CD, Nemont Cablevision Inc.
- ★ **Scobey**—K65DE, Nemont Cablevision Inc.
- ★ **Scobey**—K67DO, Nemont Cablevision Inc.
- ★ **Scobey**—Ch. 38, Blacks Desiring Media Inc.
- ★ **St. Ignace**—K56CN, Salish Kootenai College. Phone: 406-675-4800.  
Planned locally originated programming: Documentaries; news; educational; public affairs.  
Planned satellite programming: Commercial Sports Network.  
Personnel: Frank Tyro, media/LPTV dir.
- ★ **Thompson Falls**—K15BU, Mountain TV Network Inc.  
Technical facilities: 100-w TPO, 0.85-kw ERP, 93-ft. above ground, 5844-ft. above sea level, lat. 47° 36' 58", long. 115° 15' 22".
- Thompson Falls**—K25BV, Mountain TV Network Inc.  
Technical facilities: 100-w TPO, 0.88-kw ERP, 93-ft. above ground, 5845-ft. above sea level, lat. 47° 36' 58", long. 115° 15' 22".
- ★ **Thompson Falls**—K27BD, Mountain TV Network Inc.  
Technical facilities: 0.9-kw ERP, lat. 47° 36' 58", long. 115° 15' 22".
- ★ **Thompson Falls**—K31BF, Mountain TV Network Inc.  
Technical facilities: 100-w TPO, 0.92-kw ERP, 93-ft. above ground, 5845-ft. above sea level, lat. 47° 36' 58", long. 115° 15' 22".
- ★ **Virginia City**—K19AW, Mountain TV Network Inc.  
Technical facilities: 0.87-kw ERP, lat. 45° 14' 13", long. 111° 52' 57".
- ★ **Virginia City**—K25AY, Mountain TV Network Inc.  
Technical facilities: 0.883-kw ERP, lat. 45° 14' 13", long. 111° 52' 57".
- ★ **Virginia City**—K27AX, Mountain TV Network Inc.  
Technical facilities: 0.905-kw ERP, lat. 45° 14' 13", long. 111° 52' 57".
- ★ **White Sulphur Springs**—K09MH, True Vue Television Assn. Inc.  
Technical facilities: 0.051-kw ERP, lat. 46° 30' 12", long. 110° 49' 41".
- ★ **White Sulphur Springs**—K27BG, Mountain TV Network Inc.  
Technical facilities: 3.02-kw ERP, lat. 46° 35' 56", long. 110° 42' 42".
- ★ **White Sulphur Springs**—K33BF, Mountain TV Network Inc.  
Technical facilities: 3.13-kw ERP, lat. 46° 35' 56", long. 110° 42' 42".
- ★ **Whitefish**—K24BW, Kelco Television.  
Technical facilities: 1000-w TPO, 31-kw ERP, 192-ft. above ground, 3824-ft. above sea level, lat. 48° 04' 14", long. 114° 02' 46".
- ★ **Whitefish**—K26BU, Jeffco Bcstg.  
Technical facilities: 1000-w TPO, 30.9-kw ERP, 192-ft. above ground, 3824-ft. above sea level, lat. 48° 04' 14", long. 114° 02' 46".
- ★ **Whitefish**—K42BF, Kentel.

## Low Power TV Stations—Montana

- ★ **Whitefish**—K51BL, Russell Communications.  
Technical facilities: 30.3-kw ERP, lat. 48° 04' 14", long. 114° 02' 46".
- \* **Whitefish**—Ch. 14, Larry O'Shaughnessy.
- \* **Whitefish**—Ch. 19, Creative Broadcast Communications.
- \* **Whitefish**—Ch. 26, Jeffco Bcstg.

### NEBRASKA

- ★ **Alliance**—K05IG, Localvision.  
Technical facilities: 0.21-kw ERP, lat. 42° 11' 50", long. 102° 52' 50".
- ★ **Alliance**—K14AX, Women's LPTV Network.  
Technical facilities: 12-kw ERP, lat. 42° 11' 50", long. 102° 52' 50".
- ★ **Alliance**—K19AO, CBC TV.  
Technical facilities: 12-kw ERP, lat. 42° 11' 50", long. 102° 52' 50".
- ★ **Alliance**—K22AZ, Eric Jacobsen.  
Technical facilities: 11.9-kw ERP, lat. 42° 11' 50", long. 102° 52' 50".
- ★ **Burwell**—K14GK, Mountain TV Network Inc.  
Technical facilities: 0.64-kw ERP, lat. 41° 47' 05", long. 99° 16' 43".
- ★ **Burwell**—K16AQ, Mountain TV Network Inc.  
Technical facilities: 0.65-kw ERP, lat. 41° 47' 05", long. 99° 16' 43".
- ★ **Burwell**—K26AK, Mountain TV Network Inc.  
Technical facilities: 0.68-kw ERP, lat. 41° 47' 05", long. 99° 16' 43".
- ★ **Burwell**—K32AQ, Mountain TV Network Inc.  
Technical facilities: 0.69-kw ERP, lat. 41° 47' 05", long. 99° 16' 43".
- ★ **Burwell**—K34AQ, Mountain TV Network Inc.  
Technical facilities: 0.69-kw ERP, lat. 41° 47' 05", long. 99° 16' 43".
- ★ **Burwell**—K36AQ, Mountain TV Network Inc.  
Technical facilities: 0.7-kw ERP, lat. 41° 47' 05", long. 99° 16' 43".
- ★ **Burwell**—K38BA, Mountain TV Network Inc.  
Technical facilities: 0.7-kw ERP, lat. 41° 47' 05", long. 99° 16' 43".
- ★ **Burwell**—K42AW, Mountain TV Network Inc.  
Technical facilities: 100-w TPO, 0.71-kw ERP, 100-ft. above ground, 2501-ft. above sea level, lat. 41° 47' 05", long. 99° 16' 43".
- ★ **Burwell**—K44AY, Mountain TV Network Inc.  
Technical facilities: 0.73-kw ERP, lat. 41° 47' 05", long. 99° 16' 43".
- ★ **Chadron**—K24AR, Women's Low Power Stations.  
Technical facilities: 1.87-kw ERP, lat. 42° 50' 00", long. 103° 00' 40".
- ★ **Columbus**—K17AO, Localvision.  
Technical facilities: 12.9-kw ERP, lat. 41° 26' 26", long. 97° 21' 14".
- ★ **Columbus**—K21AV, Localvision.  
Technical facilities: 12.8-kw ERP, lat. 41° 26' 26", long. 97° 21' 14".

- ★ **Columbus**—K33AS, Localvision.  
Technical facilities: 12.7-kw ERP, lat. 41° 26' 26", long. 97° 21' 14".
- \* **Columbus**—Ch. 43, Localvision.
- \* **Columbus**—Ch. 49, Localvision.
- ★ **Falls City**—K14GO, Mountain TV Network Inc.  
Technical facilities: 0.85-kw ERP, lat. 40° 04' 54", long. 95° 44' 38".
- ★ **Falls City**—K18BD, Mountain TV Network Inc.  
Technical facilities: 0.87-kw ERP, lat. 40° 04' 54", long. 95° 44' 38".
- ★ **Falls City**—K42BM, Mountain TV Network Inc.  
Technical facilities: 0.95-kw ERP, lat. 40° 04' 54", long. 95° 44' 38".
- ★ **Falls City**—K44BH, Mountain TV Network Inc.  
Technical facilities: 0.97-kw ERP, lat. 40° 04' 54", long. 95° 44' 38".
- ★ **Falls City**—K46BO, KNZA Bcstg. Inc.  
Technical facilities: 1000-w TPO, 799-kw ERP, 35-ft. above ground, 1033-ft. above sea level, lat. 40° 03' 41", long. 95° 36' 11".
- ★ **Harrison**—K21AR, Mountain TV Network Inc.  
Technical facilities: 1.34-kw ERP, lat. 42° 41' 58", long. 103° 57' 08".
- ★ **Harrison**—K43AR, Mountain TV Network Inc.  
Technical facilities: 1.46-kw ERP, lat. 42° 41' 58", long. 103° 57' 08".
- ★ **Harrison**—K63CP, Mountain TV Network Inc.  
Technical facilities: 1.57-kw ERP, lat. 42° 41' 58", long. 103° 57' 08".
- ★ **Harrison**—K65CZ, Mountain TV Network Inc.
- ★ **Harrison**—K67DD, Mountain TV Network Inc.  
Technical facilities: 1.59-kw ERP, lat. 42° 41' 58", long. 103° 57' 08".
- ★ **Harrison**—K69DV, Mountain TV Network Inc.  
Technical facilities: 1.58-kw ERP, lat. 42° 41' 58", long. 103° 57' 08".
- \* **Harrison**—Ch. 47, Mountain TV Network Inc.
- ★ **Hyannis**—K15BA, Mountain TV Network Inc.  
Technical facilities: 0.85-kw ERP, lat. 42° 00' 14", long. 101° 43' 55".
- ★ **Hyannis**—K17AP, Mountain TV Network Inc.  
Technical facilities: 0.872-kw ERP, lat. 42° 00' 14", long. 101° 43' 55".
- ★ **Hyannis**—K21AS, Mountain TV Network Inc.  
Technical facilities: 0.89-kw ERP, lat. 42° 00' 14", long. 101° 43' 55".
- ★ **Hyannis**—K25BH, Mountain TV Network Inc.  
Technical facilities: 0.88-kw ERP, lat. 42° 00' 14", long. 101° 43' 55".
- ★ **Hyannis**—K27AU, Mountain TV Network Inc.  
Technical facilities: 0.9-kw ERP, lat. 42° 00' 14", long. 101° 43' 55".

- ★ **Hyannis**—K33AR, Mountain TV Network Inc.  
Technical facilities: 0.92-kw ERP, lat. 42° 00' 14", long. 101° 43' 55".
- ★ **Hyannis**—K43AT, Mountain TV Network Inc.  
Technical facilities: 0.97-kw ERP, lat. 42° 00' 14", long. 101° 43' 55".
- ★ **Hyannis**—K49BD, Mountain TV Network Inc.  
Technical facilities: 0.98-kw ERP, lat. 42° 00' 14", long. 101° 43' 55".
- ★ **Hyannis**—K51BH, Mountain TV Network Inc.  
Technical facilities: 0.98-kw ERP, lat. 42° 00' 14", long. 101° 43' 55".
- ★ **Hyannis**—K53BR, Mountain TV Network Inc.  
Technical facilities: 1-kw ERP, lat. 42° 00' 14", long. 101° 43' 55".
- ★ **Indianola**—K41BB, Satellite Communications Corp.  
Technical facilities: 7.04-kw ERP, lat. 40° 14' 55", long. 100° 24' 15".
- Lincoln**—K61CU, Liberty Bcstg. of Nebraska.  
Phone: 402-476-6115.  
Studio: Terminal Bldg., 941 "O" St., Lincoln, NE 68505.  
Technical facilities: 100-w TPO, 0.81-kw ERP, 140-ft. above ground, 1250-ft. above sea level, lat. 40° 48' 51", long. 96° 42' 13".  
Holds CP for change to 0.25-kw ERP, 305-ft. above ground, 1447-ft. above sea level, lat. 40° 49' 32", long. 96° 42' 44", transmitter to 545 Charleston, Lincoln.  
Equipment: Emcee transmitter; Bogner antenna.  
Began operation: March 15, 1986.  
Locally originated programming: Music; music video clips; music videos with DJ.  
Planned locally originated programming: Classified advertising; community programming; state university sports; local special events; weather; public affairs.  
Satellite programming: Hit Video USA.  
Advertising: Yes. Rates: \$8.00/30 Sec.; \$13.00/Min.; \$80.00/Hour.  
Personnel: Stephen G. Kafka, general manager & chief engineer.
- ★ **Malcolm**—K64CL, K. Sandoval Burke.  
Technical facilities: 1000-w TPO, 5.29-kw ERP, 324-ft. above ground, 1687-ft. above sea level, lat. 40° 43' 48", long. 96° 36' 49".
- ★ **McCook**—K34BD, Crossroads Communications Co.  
Technical facilities: 35.7-kw ERP, lat. 40° 08' 45", long. 100° 36' 59".
- ★ **McCook**—K38BJ, Crossroads Communications Co.  
Technical facilities: 35.5-kw ERP, lat. 40° 08' 45", long. 100° 36' 59".
- ★ **Norfolk**—K66CI, Keekack Bcstg. Inc.  
Technical facilities: 1.79-kw ERP, lat. 42° 01' 43", long. 97° 21' 24".
- ★ **North Platte**—K14GJ, Crossroads Communications Co.  
Technical facilities: 37.1-kw ERP, lat. 41° 03' 47", long. 100° 48' 06".
- ★ **Ogallala**—K18BF, Lidia Rodriguez.  
Technical facilities: 11.9-kw ERP, lat. 41° 08' 02", long. 101° 41' 42".
- ★ **Ogallala**—K20BF, Evarista Romero.  
Technical facilities: 1.09-kw ERP, lat. 41° 08' 06", long. 101° 43' 27".

- ★ **Ogallala**—K22AW, North Platte Television Inc.  
Technical facilities: 11.9-kw ERP, lat. 41° 08' 02", long. 101° 41' 42".
- ★ **Ogallala**—K24AS, Mountain TV Network Inc.  
Technical facilities: 0.66-kw ERP, lat. 41° 07' 28", long. 101° 54' 17".
- ★ **Ogallala**—K26BG, Lidia Rodriguez.  
Technical facilities: 1.08-kw ERP, lat. 41° 08' 06", long. 101° 43' 27".
- ★ **Ogallala**—K28BK, Judith Ann Acevedo.  
Technical facilities: 1.08-kw ERP, lat. 41° 08' 06", long. 101° 43' 27".
- ★ **Ogallala**—K44BL, Minerva Rodriguez Frias.  
Technical facilities: 11.9-kw ERP, lat. 41° 08' 02", long. 101° 41' 42".
- ★ **Ogallala**—K46BA, North Platte Television Inc.  
Technical facilities: 0.66-kw ERP, lat. 41° 07' 28", long. 101° 54' 17".
- ★ **Ogallala**—K50BG, Mike A. Mendoza.  
Technical facilities: 1.01-kw ERP, lat. 41° 08' 06", long. 101° 43' 27".
- \* **Ogallala**—Ch. 16, Judith Ann Acevedo.
- ★ **Omaha**—K55EI, Continental Satellite Corp.  
Technical facilities: 7.56-kw ERP, lat. 41° 14' 32", long. 96° 01' 24".
- ★ **Page**—K15BC, Mountain TV Network Inc.  
Technical facilities: 0.85-kw ERP, lat. 42° 25' 33", long. 98° 24' 13".
- ★ **Page**—K21AT, Mountain TV Network Inc.  
Technical facilities: 0.89-kw ERP, lat. 42° 25' 33", long. 98° 24' 13".
- ★ **Page**—K25AW, Mountain TV Network Inc.  
Technical facilities: 0.88-kw ERP, lat. 42° 25' 33", long. 98° 24' 13".
- ★ **Page**—K27AV, Mountain TV Network Inc.  
Technical facilities: 0.9-kw ERP, lat. 42° 25' 33", long. 98° 24' 13".
- ★ **Page**—K43BI, Mountain TV Network Inc.  
Technical facilities: 0.97-kw ERP, lat. 42° 25' 33", long. 98° 24' 13".
- ★ **Scottsbluff**—K24AN, Quanta Communications.  
Technical facilities: 10.2-kw ERP, lat. 41° 42' 04", long. 103° 40' 49".
- ★ **Scottsbluff**—K42BG, Seven Star Television.  
Technical facilities: 6.06-kw ERP, lat. 41° 42' 04", long. 103° 40' 49".
- ★ **Scottsbluff**—K53BX, Localvision.  
Technical facilities: 5.98-kw ERP, lat. 41° 42' 04", long. 103° 40' 49".
- ★ **Steele City**—K39AQ, Mountain TV Network Inc.  
Technical facilities: 0.956-kw ERP, lat. 40° 01' 28", long. 96° 55' 27".
- ★ **Steele City**—K41AP, Mountain TV Network Inc.  
Technical facilities: 0.95-kw ERP, lat. 40° 01' 28", long. 96° 55' 27".
- ★ **Steele City**—K47BF, Mountain TV Network Inc.  
Technical facilities: 0.98-kw ERP, lat. 40° 01' 28", long. 96° 55' 27".
- ★ **Steele City**—K49BE, Mountain TV Network Inc.

★ **Steele City**—K57DL, Mountain TV Network Inc.  
Technical facilities: 1.01-kw ERP, lat. 40° 01' 28", long. 96° 55' 27".

★ **Village of Center**—K16AJ, Charlie's TV Co.  
Technical facilities: 0.46-kw ERP, lat. 42° 36' 30", long. 97° 52' 32".

## NEVADA

**Crystal Bay**—K58AO, Donrey of Nevada Inc.  
Phone: 702-786-8880.

Studio: 4850 Ampere Dr., Reno, NV 89502.  
Technical facilities: 100-w TPO, 0.935-kw ERP, 132-ft. above ground, 6387-ft. above sea level, lat. 39° 13' 24", long. 120° 00' 17".  
Equipment: Emcee transmitter; Scala antenna.

Began operation: December 17, 1977.  
Satellite programming: Learning Channel; syndicated programming; pay movie channel.

Planned satellite programming: C-SPAN.  
Advertising: Yes.

Personnel: James C. Herzig, general manager; Jack Hartman, general sales manager; Bob Northam, chief engineer; Kirk Frosdick, news director; John Csia, program director; Earl Ling, promotion director.

★ **Elko**—K08KI, Keekack Bcstg. Inc.  
Technical facilities: 0.16-kw ERP, lat. 40° 50' 37", long. 115° 44' 58".

**Elko**—K14AD, Elko Television District.  
Technical facilities: 100-w TPO, 0.341-kw ERP, 44-ft. above ground, 5215-ft. above sea level, lat. 40° 50' 54", long. 115° 45' 32".

★ **Elko**—K20AY, Tahoe Daily Tribune Inc.  
Technical facilities: 8.84-kw ERP, lat. 40° 50' 37", long. 115° 44' 58".

★ **Elko**—Ch. 3, Brunhilda Salgado.

**Ely**—K14AL, White Pine Television District No. 1.  
Technical facilities: 0.324-kw ERP, 20-ft. above ground, 6302-ft. above sea level, lat. 39° 15' 00", long. 114° 53' 25".

★ **Ely**—K16AT, Mountain TV Network Inc.  
Technical facilities: 0.88-kw ERP, lat. 39° 08' 28", long. 114° 56' 38".

★ **Ely**—K18AY, Mountain TV Network Inc.  
Technical facilities: 0.87-kw ERP, lat. 39° 08' 28", long. 114° 56' 38".

★ **Ely**—K28BE, Mountain TV Network Inc.  
Technical facilities: 0.9-kw ERP, lat. 39° 08' 28", long. 114° 56' 38".

★ **Ely**—K36BE, Mountain TV Network Inc.  
Technical facilities: 0.94-kw ERP, lat. 39° 08' 28", long. 114° 56' 38".

★ **Ely**—K38BC, Mountain TV Network Inc.  
Technical facilities: 0.934-kw ERP, lat. 39° 08' 28", long. 114° 56' 38".

★ **Ely**—K47AR, Keekack Bcstg. Inc.  
Technical facilities: 3.86-kw ERP, lat. 39° 13' 50", long. 114° 50' 12".

★ **Eureka**—K15AZ, Mountain TV Network Inc.  
Technical facilities: 1.27-kw ERP, lat. 39° 30' 12", long. 116° 06' 52".

★ **Eureka**—K17AM, Mountain TV Network Inc.  
Technical facilities: 1.31-kw ERP, lat. 39° 30' 12", long. 116° 06' 52".

★ **Eureka**—K21BD, Mountain TV Network Inc.  
Technical facilities: 1.34-kw ERP, lat. 39° 30' 12", long. 116° 06' 52".

★ **Eureka**—K23AO, Mountain TV Network Inc.  
Technical facilities: 1.33-kw ERP, lat. 39° 30' 12", long. 116° 06' 52".

★ **Eureka**—K27AR, Mountain TV Network Inc.  
Technical facilities: 1.36-kw ERP, lat. 39° 30' 12", long. 116° 06' 52".

★ **Eureka**—K39AP, Mountain TV Network Inc.  
Technical facilities: 1.43-kw ERP, lat. 39° 30' 12", long. 116° 06' 52".

★ **Eureka**—K43AS, Mountain TV Network Inc.  
Technical facilities: 1.46-kw ERP, lat. 39° 30' 12", long. 116° 06' 52".

★ **Fallon**—K16AU, Mountain TV Network Inc.  
Technical facilities: 100-w TPO, 4.4-kw ERP, 88-ft. above ground, 5511-ft. above sea level, lat. 39° 20' 38", long. 118° 26' 48".

★ **Fallon**—K20AQ, Mountain TV Network Inc.  
Technical facilities: 1.3-kw ERP, lat. 39° 20' 38", long. 118° 26' 48".

★ **Fallon**—K22AQ, Mountain TV Network Inc.  
Technical facilities: 1.33-kw ERP, lat. 39° 20' 38", long. 118° 26' 48".

★ **Fallon**—K24AX, Mountain TV Network Inc.  
Technical facilities: 1.32-kw ERP, lat. 39° 20' 38", long. 118° 26' 48".

★ **Fallon**—K25AK, Fallon Community TV Inc.  
Technical facilities: 100-w TPO, 0.637-kw ERP, 24-ft. above ground, 4185-ft. above sea level, lat. 39° 29' 18", long. 118° 45' 11".

★ **Fallon**—K26AL, Mountain TV Network Inc.  
Technical facilities: 1.36-kw ERP, lat. 39° 20' 38", long. 118° 26' 48".

★ **Fallon**—K42AY, Mountain TV Network Inc.  
Technical facilities: 1.42-kw ERP, lat. 39° 20' 38", long. 118° 26' 48".

★ **Fallon**—K59CQ, He's the One Bcstg.  
Technical facilities: 4.43-kw ERP, lat. 39° 29' 17", long. 118° 45' 08".

★ **Hawthorne**—K23BD, Mountain TV Network Inc.  
Technical facilities: 0.89-kw ERP, lat. 38° 34' 09", long. 118° 47' 25".

**Incline Village**—K14AJ, North Lake Tahoe Community Foundation.

Technical facilities: 100-w TPO, 0.76-kw ERP, 40-ft. above ground, 7490-ft. above sea level, lat. 39° 14' 53", long. 119° 55' 17".  
Equipment: Television Technology transmitter; Scala antenna.  
Began operation: November 1, 1982.

★ **Incline Village**—Ch. 68, Channel America Inc.

★ **Las Vegas**—K33BL, Satellite Communications Corp.  
Technical facilities: 1000-w TPO, 17.1-kw ERP, 138-ft. above ground, 6541-ft. above sea level, lat. 35° 37' 20", long. 115° 10' 58".

★ **Las Vegas**—K34BQ, Trinity Bcstg. Network Inc.  
Technical facilities: 1000-w TPO, 43.9-kw ERP, 251-ft. above ground, lat. 36° 00' 30", long. 115° 00' 20".

★ **Las Vegas**—Ch. 15, R. Lowell Dallin.

★ **Las Vegas**—Ch. 31, TV Tower Venture Ltd.

★ **Las Vegas**—Ch. 63, EEF Trust.

★ **Lovelock**—K14AK, Pershing County.  
Technical facilities: 0.76-kw ERP, lat. 40° 06' 06", long. 118° 24' 37".

**Mercury**—K54BO, Communications Engineering Inc.  
Technical facilities: 3.25-kw ERP, lat. 36° 19' 07", long. 115° 34' 28".

**Mesquite & Gunlock/Veyo, UT**—K45AI, Terrah Dawn Communications Inc.  
Technical facilities: 100-w TPO, 4.775-kw ERP, 20-ft. above ground, 7766-ft. above sea level, lat. 37° 09' 22", long. 113° 52' 10".  
Began operation: November 1, 1982.  
Satellite programming: Planned.

★ **Pioche**—K22AT, Mountain TV Network Inc.  
Technical facilities: 0.66-kw ERP, lat. 37° 53' 54", long. 114° 35' 04".

★ **Pioche**—K42AZ, Mountain TV Network Inc.  
Technical facilities: 0.71-kw ERP, lat. 37° 53' 54", long. 114° 35' 04".

★ **Pioche**—K51BJ, Mountain TV Network Inc.  
Technical facilities: 0.74-kw ERP, lat. 37° 53' 54", long. 114° 35' 04".

★ **Pioche**—K62BZ, Mountain TV Network Inc.  
Technical facilities: 0.77-kw ERP, lat. 37° 53' 54", long. 114° 35' 04".

★ **Pioche**—K64CD, Mountain TV Network Inc.  
Technical facilities: 0.785-kw ERP, lat. 37° 53' 54", long. 114° 35' 04".

**Reno**—K45AV, Ponyland Bcstg. Co.  
Technical facilities: 42.6-kw ERP, lat. 39° 15' 31", long. 119° 42' 16".  
Began operation: November 1, 1985.  
Satellite programming: Planned.  
Advertising: Planned.

★ **Reno**—K59CR, American Christian TV System Inc.  
Technical facilities: 6.23-kw ERP, lat. 39° 35' 03", long. 119° 47' 57".

★ **Reno**—K66CH, Worldwide Enterprises.  
Technical facilities: 18.3-kw ERP, lat. 39° 15' 44", long. 119° 42' 16".

★ **Smith**—K60CQ, John F. Craven III.  
Technical facilities: 0.244-kw ERP.

★ **Tonopah**—K17AH, Nye County.  
Technical facilities: 0.47-kw ERP, lat. 38° 03' 57", long. 117° 13' 33".

★ **Tonopah**—K22AR, Mountain TV Network Inc.  
Technical facilities: 0.66-kw ERP, lat. 38° 01' 29", long. 117° 29' 34".

★ **Tonopah**—K28AU, Mountain TV Network Inc.  
Technical facilities: 0.677-kw ERP, lat. 38° 01' 29", long. 117° 29' 34".

★ **Tonopah**—K34AQ, Mountain TV Network Inc.  
Technical facilities: 0.688-kw ERP, lat. 38° 01' 29", long. 117° 29' 34".

★ **Tonopah**—K38BH, Mountain TV Network Inc.  
Technical facilities: 0.7-kw ERP, lat. 38° 01' 29", long. 117° 29' 34".

**Winnemucca**—K15AL, Humboldt County Public TV Department.  
Technical facilities: 100-w TPO, 1.49-kw ERP, 34-ft. above ground, 6809-ft. above sea level, lat. 40° 54' 38", long. 117° 45' 40".

★ **Winnemucca**—K17AJ, Humboldt County Public TV Department.  
Technical facilities: 0.76-kw ERP, lat. 40° 54' 24", long. 117° 44' 27".

★ **Winnemucca**—K19AS, Mountain TV Network Inc.  
Technical facilities: 0.65-kw ERP, lat. 40° 52' 20", long. 117° 37' 22".

★ **Winnemucca**—K23AQ, Mountain TV Network Inc.  
Technical facilities: 0.666-kw ERP, lat. 40° 52' 20", long. 117° 37' 22".

★ **Winnemucca**—K25AX, Mountain TV Network Inc.  
Technical facilities: 0.662-kw ERP, lat. 40° 52' 20", long. 117° 37' 22".

★ **Winnemucca**—K31AQ, Mountain TV Network Inc.  
Technical facilities: 0.692-kw ERP, lat. 40° 52' 20", long. 117° 37' 22".

★ **Winnemucca**—K35AT, Mountain TV Network Inc.  
Technical facilities: 0.705-kw ERP, lat. 40° 52' 20", long. 117° 37' 22".

★ **Winnemucca**—K41AR, Mountain TV Network Inc.  
Technical facilities: 0.71-kw ERP, lat. 40° 52' 20", long. 117° 37' 22".

★ **Winnemucca**—K43AV, Mountain TV Network Inc.  
Technical facilities: 0.72-kw ERP, lat. 40° 52' 20", long. 117° 37' 22".

★ **Winnemucca**—K47BO, Mountain TV Network Inc.  
Technical facilities: 0.74-kw ERP, lat. 40° 52' 20", long. 117° 37' 22".

## NEW HAMPSHIRE

★ **Nashua**—W13BG, Center Bcstg. Corp. of New Hampshire.  
Technical facilities: 0.166-kw ERP, lat. 42° 45' 42", long. 71° 27' 58".

★ **Nashua**—W33AK, Tel Radio Communications Properties.  
Technical facilities: 100-w TPO, 95-kw ERP, 89-ft. above ground, 164-ft. above sea level, lat. 42° 45' 42", long. 71° 27' 58".

★ **North Conway**—W18AD, Northeast Communications Corp.  
Technical facilities: 29.4-kw ERP, lat. 44° 02' 03", long. 71° 29' 58".

## NEW JERSEY

★ **Cape May**—W05AX, Carter Bcstg. Corp.  
Technical facilities: 0.05-kw ERP, lat. 38° 59' 33", long. 74° 48' 48".

★ **Cape May**—W15AE, Women's Low Power Stations.  
Technical facilities: 4.6-kw ERP, lat. 39° 07' 28", long. 74° 45' 56".

★ **Cape May**—W56BK, Broadcast Data Corp.  
Technical facilities: 1.65-kw ERP, lat. 39° 07' 28", long. 74° 45' 56".

**Hammonton**—W08CC, Sandra A. Engle.  
Technical facilities: 0.04-kw ERP, lat. 39° 38' 41", long. 74° 49' 30".

★ **Pompton Lakes**—Ch. 27, The National Black Media Coalition.

★ **Ventnor**—Ch. 31, Kelly Guglielmi.

★ **Wildwood**—W27AK, Robert J. Aaronson.  
Technical facilities: 28.9-kw ERP, lat. 38° 59' 33", long. 74° 48' 48".

# Low Power TV Stations—New Mexico

## NEW MEXICO

**Alamogordo**—K53BM, Corinne Galt Acosta. Phone: 915-584-8304. Technical facilities: 100-w TPO, 4.95-kw ERP, 50-ft. above ground, 9285-ft. above sea level, lat. 32° 49' 45", long. 105° 52' 14".

\* **Alamogordo**—K61CQ, Nathan R. Berke & Lucille D. Rubin. Technical facilities: 0.687-kw ERP, lat. 32° 53' 50", long. 105° 58' 20".

**Alamogordo**—K63CD, Vision Bcstg. Network. Phone: 505-437-6363. Studio: 1017 New York Ave., Alamogordo, NM 88310.

Technical facilities: 100-w TPO, 4.95-kw ERP, 100-ft. above ground, 9305-ft. above sea level, lat. 32° 49' 45", long. 105° 52' 14". Equipment: TTC transmitter; Andrew antenna. Began operation: July 3, 1982.

Locally originated programming: Art profiles; sports; classified advertising; local special events; parades; talent shows; variety shows; news; weather; public affairs; religion.

Planned locally originated programming: Children's programming; magazines.

Satellite programming: 700 Club; KTBN-TV; Learning Channel; syndicated programming; CNN; Commercial Sports Network. Advertising: Yes.

Personnel: William Oechsner Jr., station manager; Ken Hathaway, chief engineer; Adreann Belle, news director.

\* **Alamogordo**—Ch. 16, Felix De Jesus.

\* **Alamogordo**—Ch. 24, Brunhilda Salgado.

\* **Alamogordo**—Ch. 29, CMM Inc.

\* **Alamogordo & Tularosa**—K29BD, Impact TV Group.

Technical facilities: 100-w TPO, 4.1-kw ERP, 38-ft. above ground, 7602-ft. above sea level, lat. 32° 49' 40", long. 105° 52' 47".

\* **Albuquerque**—K32AS, Regents of U. of NM & Albuquerque Board of Education.

\* **Albuquerque**—K59DB, Residential Entertainment Inc.

Technical facilities: 1000-w TPO, 9.95-kw ERP, 170-ft. above ground, 5017-ft. above sea level, lat. 35° 05' 18", long. 106° 38' 56".

\* **Albuquerque**—K64BY, Quote...Unquote Inc. Phone: 505-345-4900.

Technical facilities: 10.6-kw ERP, lat. 35° 07' 13", long. 106° 38' 21".

\* **Albuquerque**—Ch. 41, Minority Bcstrs. of Albuquerque. Phone: 617-755-9316.

\* **Carlsbad**—K61DS, Oeanna Hinojosa.

Technical facilities: 100-w TPO, 0.7-kw ERP, 180-ft. above ground, 3272-ft. above sea level, lat. 32° 27' 16", long. 104° 12' 46".

**Carlsbad**—K63CK, Trinity Bcstg. Network Inc.

Technical facilities: 1.00-w TPO, 19.9-kw ERP, 458-ft. above ground, 3478-ft. above sea level, lat. 32° 26' 30", long. 104° 10' 30".

Equipment: Bogner antenna. Began operation: September 13, 1986.

Satellite programming: TBN.

\* **Carlsbad**—Ch. 15, Hermelinda Rodriguez.

\* **Carlsbad**—Ch. 31, Hermelinda Rodriguez.

\* **Central**—K16AX, Mountain TV Network Inc.

Technical facilities: 0.87-kw ERP, lat. 32° 46' 39", long. 108° 03' 01".

\* **Central**—K24BP, Mountain TV Network Inc.

Technical facilities: 100-w TPO, 0.88-kw ERP, 95-ft. above ground, 7806-ft. above sea level, lat. 32° 46' 39", long. 108° 03' 01".

\* **Central**—K28BD, Mountain TV Network Inc.

Technical facilities: 0.9-kw ERP, lat. 32° 46' 39", long. 108° 03' 01".

\* **Central**—K36AV, Mountain TV Network Inc.

Technical facilities: 0.93-kw ERP, lat. 32° 46' 39", long. 108° 03' 01".

\* **Clayton**—K17BG, Mountain TV Network Inc.

Technical facilities: 100-w TPO, 1.31-kw ERP, 95-ft. above ground, 5244-ft. above sea level, lat. 36° 29' 17", long. 103° 13' 20".

\* **Clayton**—K21BB, Mountain TV Network Inc.

Technical facilities: 1.34-kw ERP, lat. 36° 29' 17", long. 103° 13' 20".

\* **Clayton**—K23AV, Mountain TV Network Inc.

Technical facilities: 1.33-kw ERP, lat. 36° 29' 17", long. 103° 13' 20".

\* **Clayton**—K25BL, Mountain TV Network Inc.

Technical facilities: 1.32-kw ERP, lat. 36° 29' 17", long. 103° 13' 20".

\* **Clayton & rural Union County**—K29BF, Mountain TV Network Inc.

Technical facilities: 100-w TPO, 1.35-kw ERP, 93-ft. above ground, 5130-ft. above sea level, lat. 36° 29' 17", long. 103° 13' 20".

\* **Clovis**—K26BD, Charlie's TV Co.

Technical facilities: 1.84-kw ERP, lat. 34° 23' 18", long. 103° 11' 07".

\* **Clovis**—K43BC, Ramar Communications Inc.

Technical facilities: 2.73-kw ERP, lat. 34° 21' 48", long. 103° 13' 05".

**Clovis**—K45BF, Cannan Communications Inc.

Technical facilities: 2.72-kw ERP, lat. 34° 21' 48", long. 103° 13' 05".

\* **Clovis**—Ch. 9, BT Bcstg.

\* **Clovis**—Ch. 24, Hermelinda Rodriguez.

\* **Clovis**—Ch. 47, Juan Villareal.

**Crownpoint**—K38AU, Navajo Community College.

Technical facilities: 0.56-kw ERP, lat. 35° 54' 29", long. 108° 46' 21".

Planned locally originated programming: Health; sports; language oriented programming; Navajo events; news; educational; public affairs.

Planned satellite programming: Learning Channel; Commercial Sports Network.

Personnel: Dr. Curtis Sweet, director, Learning Resources Center.

\* **Deming**—K25AP, Rural Television System.

Technical facilities: 0.53-kw ERP, lat. 32° 12' 00", long. 107° 36' 00".

**Farmington**—K43AI, Regents of U. of NM & Albuquerque Board of Education.

Technical facilities: 100-w TPO, 1.1-kw ERP, 157-ft. above ground, 5943-ft. above sea level, lat. 36° 41' 43", long. 108° 13' 14".

Equipment: TTC transmitter; Scala antenna.

\* **Farmington**—K50BN, Channel 2 Assoc.

\* **Farmington**—K52BQ, Maria Elena Torres.

Technical facilities: 7.12-kw ERP, lat. 36° 41' 30", long. 108° 13' 02".

**Farmington**—K55DW, N & K LPTV of Farmington Inc.

Technical facilities: 100-w TPO, 1.25-kw ERP, 247-ft. above ground, 5885-ft. above sea level, lat. 36° 41' 45", long. 108° 13' 23".

\* **Farmington**—Ch. 4, Russell Communications.

\* **Farmington**—Ch. 27, Minerva Rodriguez Frias.

\* **Farmington**—Ch. 47, Guadalupe Carmona Cantu.

\* **Gallup**—K17AK, Buenaventura.

Technical facilities: 1.27-kw ERP, lat. 35° 32' 02", long. 108° 42' 22".

\* **Gallup**—K26BA, Mountain TV Network Inc.

Technical facilities: 0.91-kw ERP, lat. 35° 32' 50", long. 108° 41' 29".

\* **Gallup**—Ch. 34, Nathan R. Berke.

\* **Grants**—K21BM, Mountain TV Network Inc.

Technical facilities: 100-w TPO, 1.34-kw ERP, 95-ft. above ground, 7120-ft. above sea level, lat. 35° 02' 39", long. 107° 47' 22".

\* **Grants**—K29AN, Mountain TV Network Inc.

Technical facilities: 1.35-kw ERP, lat. 35° 02' 39", long. 107° 47' 22".

\* **Grants**—K33BE, Mountain TV Network Inc.

Technical facilities: 1.38-kw ERP, lat. 35° 02' 39", long. 107° 47' 22".

\* **Hobbs**—K47CF, American Lo-Power TV Network Inc.

Technical facilities: 1000-w TPO, 2.7-kw ERP, 200-ft. above ground, 3847-ft. above sea level, lat. 32° 43' 28", long. 103° 09' 03".

\* **Hobbs**—Ch. 40, Evangelina Garcia Garza.

\* **Las Vegas**—K53BY, Mountain TV Network Inc.

Technical facilities: 0.6-kw ERP, lat. 35° 41' 46", long. 105° 17' 48".

\* **Las Vegas**—Ch. 33, Satellite Communications Corp.

\* **Los Alamos**—K51BZ, Northern New Mexico Christian Bcstrs.

Technical facilities: 1000-w TPO, 12.7-kw ERP, 49-ft. above ground, 7259-ft. above sea level, lat. 35° 52' 56", long. 106° 17' 06".

\* **Raton**—K32AW, Mountain TV Network Inc.

Technical facilities: 1.38-kw ERP, lat. 36° 48' 21", long. 104° 30' 03".

\* **Raton**—K34BI, Mountain TV Network Inc.

Technical facilities: 1.37-kw ERP, lat. 36° 48' 21", long. 104° 30' 03".

\* **Raton**—K36AT, Mountain TV Network Inc.

Technical facilities: 1.4-kw ERP, lat. 36° 48' 21", long. 104° 30' 03".

\* **Raton**—Ch. 30, Mountain TV Network Inc.

\* **Roswell**—K51BU, Low Power Technology Inc.

Technical facilities: 26.8-kw ERP, lat. 33° 24' 33", long. 104° 30' 51".

\* **Roswell**—K56CZ, Mountain States Bcstg.

\* **Roswell**—K57DW, SWC Network Inc.

Technical facilities: 100-w TPO, 2.56-kw ERP, 49-ft. above ground, 3802-ft. above sea level, lat. 33° 24' 05", long. 104° 22' 34".

Technical facilities: 14.4-kw ERP, lat. 33° 24' 14", long. 105° 45' 55".

**Ruidoso**—K35AN, Todd, Branton, Wooton & Fugit.

Technical facilities: 1.13-kw ERP, lat. 33° 24' 14", long. 105° 46' 53".

\* **Santa Fe**—K52BS, Penny Drucker. Phone: 303-526-1039.

Studio: Eldorado Hotel, Santa Fe, NM. Technical facilities: 100-w TPO, 1.5-kw ERP, 93-ft. above ground, 8479-ft. above sea level, lat. 35° 40' 42", long. 105° 53' 10".

Scheduled to begin operation: Late 1987.

Planned satellite programming: Syndicated programming; KUBD-TV, Ch. 59, Denver.

Advertising: Yes. Rates: \$15.00/30 Sec.; \$25.00/Min.; \$150.00/Hour.

\* **Santa Fe**—K57DM, SWC Network Inc.

Technical facilities: 1.06-kw ERP, lat. 35° 40' 00", long. 106° 00' 50".

\* **Santa Fe**—Ch. 19, American Christian TV System Inc.

\* **Santa Rosa**—K15BF, Mountain TV Network Inc.

Technical facilities: 0.85-kw ERP, lat. 35° 02' 11", long. 104° 31' 33".

\* **Santa Rosa**—K21AW, Mountain TV Network Inc.

Technical facilities: 0.891-kw ERP, lat. 35° 02' 11", long. 104° 31' 33".

\* **Santa Rosa**—K39BE, Mountain TV Network Inc.

Technical facilities: 0.96-kw ERP, lat. 35° 02' 11", long. 104° 31' 33".

\* **Santa Rosa**—K41AU, Mountain TV Network Inc.

Technical facilities: 0.953-kw ERP, lat. 35° 02' 11", long. 104° 31' 33".

\* **Santa Rosa**—K43AZ, Mountain TV Network Inc.

Technical facilities: 0.972-kw ERP, lat. 35° 02' 11", long. 104° 31' 33".

\* **Shiprock**—K48AW, Navajo Community College. Phone: 602-787-6132.

Technical facilities: 100-w TPO, 0.578-kw ERP, 55-ft. above ground, 5140-ft. above sea level, lat. 36° 48' 40", long. 108° 40' 49".

Planned locally originated programming: Health; sports; language oriented programming; Navajo events; news; educational; public affairs.

Planned satellite programming: STV; TBN.

Personnel: Dr. Curtis Sweet, director, Learning Resources Center.

\* **Silver City & Bayard**—K58CN, Tricia & Michael Vinson, Trustees.

Technical facilities: 100-w TPO, 0.981-kw ERP, 90-ft. above ground, 7725-ft. above sea level, lat. 32° 51' 21", long. 108° 14' 30".

\* **Socorro**—K20AS, Mountain TV Network Inc.

Technical facilities: 0.86-kw ERP, lat. 34° 10' 55", long. 106° 59' 44".

\* **Socorro**—K26AR, Mountain TV Network Inc.

Technical facilities: 0.9-kw ERP, lat. 34° 10' 55", long. 106° 59' 44".

\* **Socorro**—K28AY, Mountain TV Network Inc.

Technical facilities: 0.9-kw ERP, lat. 34° 10' 55", long. 106° 59' 44".

\* **Socorro**—K38BG, Mountain TV Network Inc.

Technical facilities: 0.9-kw ERP, lat. 34° 10' 55", long. 106° 59' 44".

\* **Socorro**—K38BG, Mountain TV Network Inc.

Technical facilities: 0.9-kw ERP, lat. 34° 10' 55", long. 106° 59' 44".



Technical facilities: 0.93-kw ERP, lat. 34° 10' 55", long. 106° 59' 44".

★ **Truth or Consequences**—K25AM, Mountain TV Network Inc.  
Technical facilities: 0.66-kw ERP, lat. 33° 08' 52", long. 107° 29' 42".

★ **Tucumcari**—K22BE, Mountain TV Network Inc.  
Technical facilities: 0.89-kw ERP, lat. 35° 12' 12", long. 103° 47' 38".

★ **Tucumcari**—K40BJ, Evarista Romero.  
Technical facilities: 100-w TPO, 1.89-kw ERP, lat. 35° 07' 50", long. 103° 42' 26".

★ **Tucumcari**—Ch. 28, Mountain TV Network Inc.

★ **Tucumcari**—Ch. 32, Lidia Rodriguez.

★ **Tularosa**—Ch. 29, Impact Television Group Inc.

★ **White Sulphur Springs**—Ch. 25, Mountain TV Network Inc.

## NEW YORK

★ **Albany**—Ch. 8, Ideal American Television Inc.

★ **Albany**—W58BB, LPTV Services.  
Technical facilities: 100-w TPO, 0.919-kw ERP, 43-ft. above ground, 233-ft. above sea level, lat. 42° 37' 20", long. 73° 49' 04".

★ **Attica Center**—W33AH, Broadcast Data Corp.  
Technical facilities: 0.59-kw ERP, lat. 42° 49' 06", long. 78° 12' 26".

★ **Auburn**—W48AO, Sonny Persad.  
Technical facilities: 100-w TPO, 1.15-kw ERP, 230-ft. above ground, 938-ft. above sea level, lat. 42° 55' 43", long. 76° 33' 39".

★ **Auburn**—W54AK, Dr. Sonny Persad.  
Technical facilities: 1000-w TPO, 18.1-kw ERP, 180-ft. above ground, 889-ft. above sea level, lat. 42° 55' 43", long. 76° 33' 39".

★ **Bridgehampton**—W39AJ, Raymond Wesnofske.  
Technical facilities: 10.7-kw ERP, lat. 40° 56' 28", long. 72° 18' 32".

★ **Buffalo**—W58AV, Citizens Television Systems Inc.  
Technical facilities: 1.52-kw ERP, lat. 42° 52' 47", long. 78° 52' 36".

★ **East Hampton**—W14AG, Global Village Video Resource Center.  
Technical facilities: 81.65-w TPO, 0.964-kw ERP, 104-ft. above ground, 217-ft. above sea level, lat. 40° 59' 30", long. 72° 10' 35".  
Locally originated programming: News.  
Advertising: Planned.

★ **Ellenville**—W08BZ, Zenon Reynarowych.  
Technical facilities: 0.01-kw ERP, lat. 41° 40' 19", long. 74° 23' 24".

★ **Glen Spey**—W08CA, Zenon Reynarowych.  
Technical facilities: 0.06-kw ERP, lat. 41° 28' 28", long. 74° 49' 31".

★ **Glens Falls**—W08CJ, Brooks Bcstg. Inc.  
Technical facilities: 10-w TPO, 0.076-kw ERP, 90-ft. above ground, 427-ft. above sea level, lat. 43° 18' 51", long. 73° 38' 15".

★ **Hauppauge**—W38AK, International Cultural Network.

Technical facilities: 100-w TPO, 1.08-kw ERP, 318-ft. above ground, 186-ft. above sea level, lat. 40° 48' 28", long. 73° 10' 49".

★ **Jamestown**—W10BH, SCS Communications of Erie Inc.  
Technical facilities: 10-w TPO, 0.026-kw ERP, 77-ft. above ground, 1774-ft. above sea level, lat. 42° 07' 55", long. 79° 13' 09".

★ **Jamestown**—W43AP, Ogden Cable Corp.  
Technical facilities: 1000-w TPO, 8.47-kw ERP, 194-ft. above ground, 1647-ft. above sea level, lat. 42° 05' 11", long. 79° 14' 34".

★ **Kerhonkson**—W26AC, Barrett, Dunn & Ray.  
Technical facilities: 0.73-kw ERP, lat. 41° 47' 20", long. 74° 17' 30".

★ **Massena**—W26AE, Blacks Desiring Media Inc.  
Technical facilities: 5.88-kw ERP, lat. 44° 53' 42", long. 74° 56' 05".

★ **Massena**—W42AP, Blacks Desiring Media Inc.  
Technical facilities: 1000-w TPO, 5.58-kw ERP, 244-ft. above ground, 478-ft. above sea level, lat. 44° 53' 42", long. 74° 56' 05".

★ **Massena**—W45AE, Blacks Desiring Media Inc.  
Technical facilities: 5.53-kw ERP, lat. 44° 53' 42", long. 74° 56' 05".

★ **Massena**—W51AM, Blacks Desiring Media Inc.  
Technical facilities: 5.49-kw ERP, lat. 44° 53' 42", long. 74° 56' 05".

★ **Monticello**—Ch. 27, Phyllis Teasdale.  
Scheduled to begin operation: January 1, 1988.  
Planned locally originated programming: Sports; community programming; local special events; sports magazine; ethnic.

★ **New York**—Ch. 19, National Innovative Programming Network.

★ **New York**—W60AI, WWHT Corp.  
Technical facilities: 45.5-kw ERP, lat. 40° 42' 40", long. 74° 00' 50".

★ **Newcomb**—W12BG, Town of Newcomb.  
Technical facilities: 1.00-w TPO, 0.0085-kw ERP, 90-ft. above ground, 2165-ft. above sea level, lat. 43° 57' 22", long. 74° 10' 26".  
Began operation: January 1, 1984.  
Personnel: Charles Maddison, town supervisor.

★ **Olean**—Ch. 25, Minerva Rodriguez Frias.

★ **Olean**—W20AB, Olean Television Station.  
Technical facilities: 12.5-kw ERP, lat. 42° 04' 50", long. 78° 25' 50".

★ **Olean**—W22AG, Impact Television Group Inc.  
Technical facilities: 1000-w TPO, 1.31-kw ERP, 206-ft. above ground, 2117-ft. above sea level, lat. 42° 06' 24", long. 78° 23' 28".

★ **Olean**—W51AN, Trinity Bcstg. Network Inc.  
Technical facilities: 100-w TPO, 1.35-kw ERP, 60-ft. above ground, 2097-ft. above sea level, lat. 42° 06' 24", long. 78° 23' 28".  
Equipment: Bogner antenna.  
Began operation: November 28, 1986.

★ **Plainview-Hicksville**—W59AT, Bogner Bcst. Equipment Corp. Phone: 516-997-7800.  
Technical facilities: 1000-w TPO, 1.44-kw ERP, 324-ft. above ground, 230-ft. above sea level, lat. 40° 47' 19", long. 73° 27' 09".  
Requests CP for change to Ch. 44. MPTTL-870220IM.

Locally originated programming: Ethnic; religion.  
Advertising: Yes.  
Personnel: Michael Bogner, station manager.

★ **Poughkeepsie**—W42AE, Dutchess Community College. Phone: 914-471-4500.

Technical facilities: 100-w TPO, 1.9317-kw ERP, 135-ft. above ground, 1129-ft. above sea level, lat. 41° 43' 10", long. 73° 59' 45".

Equipment: Emcee transmitter; Bogner antenna.  
Began operation: January 21, 1981.  
Locally originated programming: College courses.  
Personnel: Jay Simpson, director of telecommunications.

★ **Rochester**—W40AG, Lamarca Community TV.

Technical facilities: 1000-w TPO, 30.7-kw ERP, 272-ft. above ground, 810-ft. above sea level, lat. 43° 10' 37", long. 77° 28' 39".

★ **Syracuse**—W18AL, Syracuse TV Corp. Phone: 315-472-0200.

Studio: 401 W. Kirkpatrick St., Syracuse, NY 13204.  
Technical facilities: 1000-w TPO, 21.17-kw ERP, 330-ft. above ground, 1000-ft. above sea level, lat. 43° 00' 25", long. 76° 05' 38".

Equipment: Emcee transmitter; Bogner antenna.  
Began operation: October 9, 1984.  
Locally originated programming: Classified advertising; religion; shopping services.  
Advertising: Yes. Rates: \$10.00/Hour.  
Personnel: Craig Fox, general manager.

★ **Utica**—W41AE, Trinity Bcstg. Network Inc.  
Technical facilities: 1000-w TPO, 13.2-kw ERP, 190-ft. above ground, 1397-ft. above sea level, lat. 43° 08' 39", long. 75° 10' 45".  
Equipment: Scala antenna.  
Began operation: November 28, 1986.  
Planned satellite programming: TBN.

★ **Watertown**—W25AB, Moreland Bcstg. Assoc. Phone: 315-782-1240.  
Technical facilities: 1.894-kw ERP, 198-ft. above ground, 605-ft. above sea level, lat. 43° 58' 49", long. 75° 56' 12".

★ **Westbury**—W63AS, TV Channel 63 Corp. Phone: 516-349-1039.

Technical facilities: 1000-w TPO, 0.66-kw ERP, 299-ft. above ground, 60-ft. above sea level, lat. 40° 42' 59", long. 73° 34' 56".  
Locally originated programming: Music video clips; ethnic; religion.  
Advertising: Yes.  
Personnel: Michael Bogner, station manager.

## NORTH CAROLINA

★ **Bladenboro**—W08CD, Diversified Communications.  
Technical facilities: 0.06-kw ERP, lat. 34° 33' 30", long. 78° 51' 40".

★ **Charlotte**—W24AF, Trans America TV Corp.  
Technical facilities: 100-w TPO, 1.22-kw ERP, 282-ft. above ground, 1023-ft. above sea level, lat. 35° 13' 31", long. 80° 50' 35".

★ **Charlotte**—W28AC, Michael Gliner.  
Technical facilities: 0.68-kw ERP, lat. 35° 13' 30", long. 80° 50' 35".

★ **Charlotte**—W68BL, Trinity Bcstg. Network Inc.  
Technical facilities: 725-w TPO, 8.05-kw ERP, 453-ft. above ground, 1203-ft. above sea level, lat. 35° 13' 35", long. 80° 50' 41".

Equipment: Acrodyne transmitter; Bogner antenna.  
Began operation: January 1, 1984.

★ **Durham**—W69BN, Barbara Dilley.  
Technical facilities: 1000-w TPO, 28.2-kw ERP, 234-ft. above ground, 664-ft. above sea level, lat. 36° 03' 40", long. 78° 57' 16".

★ **Fayetteville**—W51AS, James K. & Hope S. Smith.  
Technical facilities: 1000-w TPO, 14.6-kw ERP, 314-ft. above ground, 507-ft. above sea level, lat. 35° 03' 45", long. 78° 54' 30".

★ **Gastonia**—Ch. 34, Neighborhood Bcstg. Services Inc.

★ **Goldensboro**—W59BA, Impact Television Group Inc.  
Technical facilities: 15.2-kw ERP, lat. 35° 23' 01", long. 77° 59' 55".

★ **Greensboro**—W32AH, Brooks Bcstg. Inc.  
Technical facilities: 1000-w TPO, 11-kw ERP, 112-ft. above ground, 860-ft. above sea level, lat. 36° 05' 09", long. 79° 45' 38".

★ **Greenville**—Ch. 64, Millard V. Oakley.

★ **Hope Mills**—W53AI, Thelma W. Anglin.  
Technical facilities: 11.2-kw ERP, lat. 34° 59' 02", long. 78° 57' 04".

★ **Kinston**—W64AZ, Joyce C. McCune.  
Technical facilities: 6.42-kw ERP, lat. 35° 14' 30", long. 77° 36' 30".

★ **Manteo**—Ch. 20, Lidia Rodriguez.

★ **Manteo**—Ch. 26, Lidia Rodriguez.

★ **Manteo**—Ch. 52, Lidia Rodriguez.

★ **Manteo**—Ch. 42, Mike A. Mendoza.

★ **Manteo**—Ch. 50, Minerva Rodriguez Frias.

★ **Manteo**—Ch. 55, Evarista Romero.

★ **Manteo**—W04BX, Lidia Rodriguez.  
Technical facilities: 0.15-kw ERP, lat. 35° 53' 44", long. 75° 41' 00".

★ **Manteo**—W18AH, Juan Villareal. Phone: 512-399-7777.

Technical facilities: 100-w TPO, 3.2-kw ERP, 160-ft. above ground, 187-ft. above sea level, lat. 35° 53' 44", long. 75° 41' 00".

★ **Manteo**—W29AF, L. F. Arburn Jr.  
Technical facilities: 213-w TPO, 7.59-kw ERP, 148-ft. above ground, 151-ft. above sea level, lat. 35° 53' 11", long. 75° 39' 36".

★ **Manteo**—W47AI, Jennifer J. Frost & Lilius J. Morrison.  
Technical facilities: 1000-w TPO, 11.4-kw ERP, 141-ft. above ground, 148-ft. above sea level, lat. 35° 52' 33", long. 75° 38' 57".

★ **Raleigh**—Ch. 66, Barbara Dilley.

★ **Raleigh**—W08CF, Rollins Enterprises.  
Technical facilities: 0.13-kw ERP, lat. 35° 53' 11", long. 78° 39' 36".

★ **Raleigh**—W50AN, Microband Corp. of America.  
Technical facilities: 1000-w TPO, 10.5-kw ERP, 190-ft. above ground, 364-ft. above sea level, lat. 35° 46' 50", long. 78° 38' 41".

★ **Raleigh**—W58AZ, Charles Billings.  
Technical facilities: 100-w TPO, 0.642-kw ERP, 148-ft. above ground, 613-ft. above sea level, lat. 35° 47' 26", long. 78° 42' 23".

★ **Raleigh**—W60AU, Pearl Television Associates.

## Low Power TV Stations—North Carolina

Technical facilities: 19.5-kw ERP, lat. 35° 41' 07", long. 78° 43' 14".

★ **Raleigh**—W68BK, St. Augustine's College. Technical facilities: 10-w TPO, 0.068-kw ERP, 235-ft. above ground, 626-ft. above sea level, lat. 35° 47' 15", long. 78° 40' 14".

★ **Roanoke Rapids**—W26AF, Millard V. Oakley. Technical facilities: 0.68-kw ERP, lat. 36° 26' 45", long. 77° 39' 51".

★ **Roanoke Rapids**—W62BI, Local Communications. Technical facilities: 9.7-kw ERP, lat. 36° 24' 43", long. 77° 37' 06".

\* **Rocky Mount**—Ch. 47, Family Bcstg.

★ **St. Pauls**—W34AC, L. F. Amburn Jr. Technical facilities: 3.6-kw ERP, lat. 34° 47' 34", long. 78° 58' 55".

★ **St. Pauls**—W46AK, Diversified Communications. Technical facilities: 2-kw ERP, lat. 34° 47' 34", long. 78° 58' 55".

### NORTH DAKOTA

★ **Battleview**—K55EL, Mountain TV Network Inc. Technical facilities: 0.61-kw ERP, lat. 48° 45' 32", long. 102° 46' 38".

★ **Battleview**—K59CY, Mountain TV Network Inc. Technical facilities: 0.62-kw ERP, lat. 48° 45' 32", long. 102° 46' 38".

★ **Battleview**—K61DB, Mountain TV Network Inc. Technical facilities: 0.62-kw ERP, lat. 48° 45' 32", long. 102° 46' 38".

★ **Battleview**—K67DF, Mountain TV Network Inc. Technical facilities: 0.638-kw ERP, lat. 48° 45' 32", long. 102° 46' 38".

\* **Bismarck**—Ch. 57, Susan Easton.

★ **Bowman**—K53CB, Mountain TV Network Inc. Technical facilities: 1-kw ERP, lat. 46° 09' 49", long. 103° 21' 55".

★ **Bowman**—K57DX, Mountain TV Network Inc. Technical facilities: 100-w TPO, 1.01-kw ERP, 93-ft. above ground, 3288-ft. above sea level, lat. 46° 09' 49", long. 103° 21' 55".

★ **Bowman**—K61DG, Mountain TV Network Inc. Technical facilities: 1.02-kw ERP, lat. 46° 09' 49", long. 103° 21' 55".

★ **Bowman**—K65DF, Mountain TV Network Inc. Technical facilities: 1.04-kw ERP, lat. 46° 09' 49", long. 103° 21' 55".

★ **Cando**—K28AW, Full Gospel Business Men's Fellowship International.

★ **Carrington**—K41AI, Kentel. Technical facilities: 13.8-kw ERP, lat. 47° 20' 24", long. 99° 17' 43".

★ **Carrington**—K47BV, Jeffco Bcstg. Technical facilities: 13.8-kw ERP, lat. 47° 20' 24", long. 99° 17' 43".

★ **Carrington**—K63CZ, The Little TV Station. Technical facilities: 13.8-kw ERP, lat. 47° 20' 24", long. 99° 17' 43".

★ **Carrington**—K67DT, CBC TV. Technical facilities: 13.7-kw ERP, lat. 47° 20' 24", long. 99° 17' 43".

★ **Devils Lake**—K15AO, Mountain TV Network Inc. Technical facilities: 1.78-kw ERP, lat. 48° 07' 54", long. 98° 47' 21".

★ **Devils Lake**—K21AL, Mountain TV Network Inc. Technical facilities: 1.78-kw ERP, lat. 48° 07' 54", long. 98° 47' 21".

**Devils Lake**—K23AJ, Red River Broadcast Corp. Phone: 701-277-1515.

Technical facilities: 100-w TPO, 1.78-kw ERP, 100-ft. above ground, 1553-ft. above sea level, lat. 48° 07' 54", long. 98° 47' 21". Equipment: Television Technology transmitter; Bogner antenna.

Began operation: May 26, 1987.

Locally originated programming: Health; specials; children's programming; exercise; sports; horror shows; magazines; music; documentaries; talk shows; variety shows; weather; farm information; public affairs; game shows.

Satellite programming: News; pay movie channel, Fox.

Advertising: See KVRN, Fargo, ND.

Personnel: See KVRN, Fargo, ND.

★ **Dickinson**—K41BM, Kentel. Technical facilities: 1000-w TPO, 12.3-kw ERP, 167-ft. above ground, 2865-ft. above sea level, lat. 46° 55' 15", long. 102° 43' 48".

★ **Dickinson**—K49BI, The Little TV Station. Technical facilities: 12.2-kw ERP, lat. 46° 55' 15", long. 102° 43' 48".

★ **Dickinson**—K55EJ, Women's LPTV Network. Technical facilities: 12.1-kw ERP, lat. 46° 55' 15", long. 102° 43' 48".

\* **Dickinson**—Ch. 43, Generic Television.

★ **Elgin**—K20AR, Owen Bcstg. Enterprises.

\* **Elgin**—Ch. 31, Nightwood Inc.

★ **Fairmount**—K08KL, Steven C. Nelson. Technical facilities: 0.09-kw ERP, lat. 46° 03' 06", long. 96° 40' 47".

★ **Forman**—K27BE, Mountain TV Network Inc. Technical facilities: 0.68-kw ERP, lat. 46° 06' 19", long. 97° 32' 20".

★ **Forman**—K29AT, Mountain TV Network Inc. Technical facilities: 0.68-kw ERP, lat. 46° 06' 19", long. 97° 32' 20".

★ **Forman**—K33AX, Mountain TV Network Inc. Technical facilities: 0.69-kw ERP, lat. 46° 06' 19", long. 97° 32' 20".

★ **Forman**—K57DU, Mountain TV Network Inc. Technical facilities: 0.76-kw ERP, lat. 46° 06' 19", long. 97° 32' 20".

★ **Forman**—K61KF, Mountain TV Network Inc. Technical facilities: 0.77-kw ERP, lat. 46° 06' 19", long. 97° 32' 20".

\* **Forman**—Ch. 63, Mountain TV Network Inc.

★ **Goodrich**—K59CX, Mountain TV Network Inc. Technical facilities: 0.78-kw ERP, lat. 47° 32' 59", long. 100° 01' 16".

★ **Goodrich**—K65DI, Mountain TV Network Inc. Technical facilities: 0.78-kw ERP, lat. 47° 32' 59", long. 100° 01' 16".

★ **Goodrich**—K69EG, Mountain TV Network Inc. Technical facilities: 0.79-kw ERP, lat. 47° 32' 59", long. 100° 01' 16".

★ **Hazen**—K42AX, Mountain TV Network Inc. Technical facilities: 0.73-kw ERP, lat. 47° 21' 07", long. 101° 44' 20".

★ **Hazen**—K44AX, Mountain TV Network Inc. Technical facilities: 0.74-kw ERP, lat. 47° 21' 07", long. 101° 44' 20".

★ **Hazen**—K46AV, Mountain TV Network Inc. Technical facilities: 0.74-kw ERP, lat. 47° 21' 07", long. 101° 44' 20".

★ **Hazen**—K48AZ, Mountain TV Network Inc. Technical facilities: 0.75-kw ERP, lat. 47° 21' 07", long. 101° 44' 20".

★ **Hazen**—K52AW, Mountain TV Network Inc. Technical facilities: 0.76-kw ERP, lat. 47° 21' 07", long. 101° 44' 20".

★ **Hazen**—K54BD, Mountain TV Network Inc. Technical facilities: 0.75-kw ERP, lat. 47° 21' 07", long. 101° 44' 20".

★ **Hazen**—K64BW, Mountain TV Network Inc. Technical facilities: 0.77-kw ERP, lat. 47° 21' 07", long. 101° 44' 20".

★ **Jamestown**—K23AX, Echonet Corp. Phone: 303-526-1039.

\* **Reeder**—Ch. 38, Nightwood Inc.

★ **Rolette**—K17AN, Full Gospel Business Men's Fellowship International. Technical facilities: 1.13-kw ERP, lat. 48° 30' 30", long. 99° 46' 15".

★ **Rolette**—K20AM, Full Gospel Business Men's Fellowship International. Technical facilities: 1.13-kw ERP, lat. 48° 30' 30", long. 99° 46' 15".

★ **Rolette**—K25AZ, Full Gospel Business Men's Fellowship International. Technical facilities: 1.12-kw ERP, lat. 48° 30' 30", long. 99° 46' 15".

★ **Rolette**—K28AW, Full Gospel Business Men's Fellowship International.

★ **Rugby**—K42BB, Mountain TV Network Inc. Technical facilities: 0.57-kw ERP, lat. 48° 27' 59", long. 100° 01' 13".

★ **Rugby**—K50AW, Mountain TV Network Inc. Technical facilities: 0.59-kw ERP, lat. 48° 27' 59", long. 100° 01' 13".

★ **Rugby**—K52BD, Mountain TV Network Inc. Technical facilities: 0.601-kw ERP, lat. 48° 27' 59", long. 100° 01' 13".

★ **Rugby**—K54BH, Mountain TV Network Inc. Technical facilities: 0.59-kw ERP, lat. 48° 27' 59", long. 100° 01' 13".

★ **Rugby**—K58CB, Mountain TV Network Inc. Technical facilities: 0.607-kw ERP, lat. 48° 27' 59", long. 100° 01' 13".

★ **Rugby**—K60CS, Mountain TV Network Inc. Technical facilities: 0.619-kw ERP, lat. 48° 27' 59", long. 100° 01' 13".

★ **Rugby**—K62BW, Mountain TV Network Inc.

Technical facilities: 0.62-kw ERP, lat. 48° 27' 59", long. 100° 01' 13".

★ **Williston**—K20AI, Classic Video Systems Inc. Technical facilities: 21.6-kw ERP, lat. 48° 08' 00", long. 103° 38' 00".

★ **Williston**—K25BE, Jeffco Bcstg. Technical facilities: 21.5-kw ERP, lat. 48° 08' 00", long. 103° 38' 00".

\* **Williston**—Ch. 38, Williston Daily Herald Inc.

★ **Windsor**—K32AP, Cable Services Inc. Technical facilities: 1000-w TPO, 7-kw ERP, 499-ft. above ground, 1974-ft. above sea level, lat. 46° 55' 29", long. 98° 46' 20".

★ **Wishek**—K36AP, Mountain TV Network Inc. Technical facilities: 0.703-kw ERP, lat. 46° 13' 25", long. 99° 37' 45".

★ **Wishek**—K42BH, Mountain TV Network Inc. Technical facilities: 0.71-kw ERP, lat. 46° 13' 25", long. 99° 37' 45".

★ **Wishek**—K44AU, Mountain TV Network Inc. Technical facilities: 0.728-kw ERP, lat. 46° 13' 25", long. 99° 37' 45".

★ **Wishek**—K54BE, Mountain TV Network Inc. Technical facilities: 0.748-kw ERP, lat. 46° 13' 25", long. 99° 37' 45".

★ **Wishek**—K60CM, Mountain TV Network Inc. Technical facilities: 0.744-kw ERP, lat. 46° 13' 25", long. 99° 37' 45".

### OHIO

★ **Akron**—W10BK, Frederic Bruce Poneman. Technical facilities: 1000-w TPO, 0.016-kw ERP, 39-ft. above ground, 994-ft. above sea level, lat. 41° 07' 41", long. 81° 33' 20".

★ **Akron**—W29AI, Virginia Klaus. Technical facilities: 1000-w TPO, 10.5-kw ERP, 400-ft. above ground, 1355-ft. above sea level, lat. 41° 04' 58", long. 81° 31' 06".

★ **Beachwood**—W31AO, Susan Klaus. Phone: 216-991-7574. Technical facilities: 100-w TPO, 0.55-kw ERP, 237-ft. above ground, 1261-ft. above sea level, lat. 41° 27' 40", long. 81° 32' 05".

★ **Bryan**—W19AF, Bryan Publishing Co. Technical facilities: 1.18-kw ERP, lat. 41° 32' 45", long. 84° 36' 35".

**Bucyrus**—W22AE, Allonas Communications Inc. Phone: 419-562-3830.

Technical facilities: 8.20-w TPO, 0.201-kw ERP, 203-ft. above ground, 1215-ft. above sea level, lat. 40° 49' 31", long. 82° 54' 03".

Requests CP for change to 23.5-kw ERP. BPTTL-87064MG.

Began operation: July 8, 1984.

Satellite programming: Liberty Bcstg. Network; CBN Cable Network; RAI; Subscription TV.

Advertising: Yes.

Personnel: Doyle Weaver, station manager.

**Bucyrus**—W54AF, Allonas Communications Inc. Phone: 419-562-3830.

Technical facilities: 1000-w TPO, 10.8-kw ERP, 203-ft. above ground, 1215-ft. above sea level, lat. 40° 49' 31", long. 82° 54' 03".

Began operation: November 21, 1986.

Locally originated programming: Health; children's programming; exercise; sports; hunting & fishing show; community programming; fishing show; city council meetings; state university sports; local special events; music; parades; talent shows; music videos with DJ; talk shows; variety shows; news; weather; public access; farm information; game shows; religion.

Satellite programming: PTL.  
Advertising: Yes. Rates: \$14.25/30 Sec.; \$28.5/Min.; \$150.00/Hour.

Personnel: Doyle Weaver, station manager; Bill Allonas, general sales manager; Jay Scott, news director.

**Chillicothe**—W21AE, Trinity Bcstg. Network Inc.

★ **Chillicothe**—W40AE, Impact Television Group Inc.

Technical facilities: 1000-w TPO, 21.4-kw ERP, 308-ft. above ground, 991-ft. above sea level, lat. 39° 24' 17", long. 82° 58' 19".

★ **Cincinnati**—W25AI, Northcoast Bcst. Corp.

Technical facilities: 100-w TPO, 0.681-kw ERP, 148-ft. above ground, 934-ft. above sea level, lat. 39° 07' 31", long. 84° 29' 57".

★ **Cleveland**—W35AI, The National Black Media Coalition.

Technical facilities: 1000-w TPO, 10.2-kw ERP, 305-ft. above ground, 1469-ft. above sea level, lat. 41° 16' 50", long. 81° 37' 22".

• **Columbus**—Ch. 59, Reels & Reality Film.

• **Columbus**—Ch. 48, Impact Television Group Inc.

**Columbus**—W08BV, Howard LP Television Inc. Phone: 614-294-8000.

Studio: 1201 Olentangy River Rd., Columbus, OH 43212.

Technical facilities: 10-w TPO, 0.02228-kw ERP, 700-ft. above ground, 1420-ft. above sea level, lat. 39° 58' 16", long. 83° 01' 40".

Equipment: Television Technology transmitter; Scala antenna.

Began operation: October 1, 1985.

Locally originated programming: Specials; horror shows; state university sports; local special events; music videos with DJ; entertainment; public affairs; syndicated features & off-network series.

Planned locally originated programming: Fishing show.

Satellite programming: syndicated programming; pay movie channel; Hit Video USA.

Advertising: Yes.  
Personnel: Robert Lyons, general manager; Robert Mezey, chief engineer; Mike Cunningham, program director.

★ **Columbus**—W17AI, RBC Inc.

Technical facilities: 1000-w TPO, 10.5-kw ERP, 449-ft. above ground, 1171-ft. above sea level, lat. 39° 58' 16", long. 83° 01' 40".

★ **Columbus**—W40AD, Media Properties.  
Technical facilities: 0.66-kw ERP, lat. 39° 57' 48", long. 83° 00' 17".

★ **Columbus**—W56BJ, Citizen Television Corp.

Technical facilities: 9.8-kw ERP, lat. 39° 57' 44", long. 83° 00' 08".

★ **Columbus**—W62BE, Omni Bcstg. Co.  
Technical facilities: 0.941-kw ERP, lat. 40° 09' 34", long. 82° 55' 22".

★ **Dayton**—W68BP, Trinity Bcstg. Network Inc.

★ **Lima**—W03AR, Amos Communications Inc.

Technical facilities: 0.004-kw ERP, lat. 40° 44' 28", long. 84° 06' 23".

★ **Lima**—W67BF, Ponyland Bcstg. Co.  
Technical facilities: 7.57-kw ERP, lat. 40° 45' 47", long. 84° 10' 59".

Planned locally originated programming: Sports; news; public affairs.  
Satellite programming: Planned.  
Advertising: Planned.

★ **Marietta**—W67BX, Trinity Bcstg. Network Inc.

Technical facilities: 1000-w TPO, 7.7-kw ERP, 128-ft. above ground, 1084-ft. above sea level, lat. 39° 25' 07", long. 81° 28' 34".

• **Portsmouth**—Ch. 21, Rosa Moreno Marquin.

★ **Portsmouth**—W21BK, Trinity Bcstg. Network Inc.

Technical facilities: 1000-w TPO, 20.6-kw ERP, 375-ft. above ground, 1450-ft. above sea level, lat. 38° 43' 20", long. 83° 00' 05".

★ **Rarden/Lucasville**—W17AJ, Barrett, Dunn & Ray.

Technical facilities: 2.09-kw ERP, lat. 38° 55' 35", long. 83° 15' 18".

★ **Toledo**—W60AR, Zonation Bcstg.

Technical facilities: 1.05-kw ERP, lat. 41° 39' 02", long. 83° 32' 05".

★ **Youngstown**—W39AI, Trinity Bcstg. Network Inc. Phone: 714-832-2950.

★ **Youngstown**—W65BH, American Christian TV System Inc.

Technical facilities: 100-w TPD, 10.3-kw ERP, 157-ft. above ground, 988-ft. above sea level, lat. 41° 05' 58", long. 80° 38' 46".

• **Zanesville**—Ch. 36, Gaylord Bcstg. Co.

## OKLAHOMA

★ **Altus**—K11RZ, Oralia R. Lozoya.  
Technical facilities: 0.067-kw ERP, lat. 34° 38' 10", long. 99° 19' 59".

★ **Altus**—K17BB, Juan Ramon Ortiz.  
Technical facilities: 1.69-kw ERP, lat. 34° 38' 10", long. 99° 19' 59".

• **Altus**—Ch. 30, Felix De Jesus.

★ **Alva**—K07SV, David Allen Crabtree.  
Technical facilities: 10-w TPO, 0.0504-kw ERP, 100-ft. above ground, 1500-ft. above sea level, lat. 36° 48' 05", long. 98° 39' 52".  
Equipment: Emcee transmitter; Bogner antenna.

★ **Ardmore**—K17AS, Tel-Radio Communications Properties Inc.  
Technical facilities: 10.2-kw ERP, lat. 34° 10' 29", long. 97° 08' 08".

★ **Ardmore**—K44BQ, David H. English.  
Technical facilities: 1000-w TPO, 62.4-kw ERP, 407-ft. above ground, 1678-ft. above sea level, lat. 34° 26' 20", long. 97° 12' 22".

★ **Ardmore**—K47AY, The TV Group Inc.  
Technical facilities: 0.8-kw ERP, lat. 34° 10' 57", long. 97° 06' 05".

**Ardmore**—K55DN, Busse Bcstg. Corp. Phone: 405-843-2525.  
Technical facilities: 1000-w TPO, 0.655-kw ERP, 148-ft. above ground, 1108-ft. above sea level, lat. 34° 12' 00", long. 97° 10' 43".

Equipment: Television Technology transmitter; Scala antenna.

Satellite programming: Sports.  
Personnel: David E. Murphy, station manager.

• **Ardmore**—Ch. 38, Nancy J. Douglas.

★ **Beaver**—K23BM, Mountain TV Network Inc.  
Technical facilities: 100-w TPO, 0.72-kw ERP, 96-ft. above ground, 2727-ft. above sea level, lat. 36° 51' 30", long. 100° 43' 45".

★ **Beaver**—K33AZ, Mountain TV Network Inc.  
Technical facilities: 0.7-kw ERP, lat. 36° 51' 30", long. 100° 43' 45".

• **Beaver**—Ch. 25, Mountain TV Network Inc.

★ **Blackwell**—K07TG, Midsouth Bcstrs.  
Technical facilities: 0.07-kw ERP, lat. 36° 48' 35", long. 97° 15' 50".

★ **Blackwell**—K09ST, Debra M. Kamp.  
Technical facilities: 1.28-kw ERP, 125-ft. above ground, 1125-ft. above sea level, lat. 36° 48' 10", long. 97° 17' 00".

★ **Cedardale**—K14GL, Mountain TV Network Inc.  
Technical facilities: 0.64-kw ERP, lat. 36° 18' 26", long. 98° 58' 11".

★ **Cedardale**—K18BB, Mountain TV Network Inc.  
Technical facilities: 0.65-kw ERP, lat. 36° 18' 26", long. 98° 58' 11".

★ **Cedardale**—K22BB, Mountain TV Network Inc.  
Technical facilities: 0.66-kw ERP, lat. 36° 18' 26", long. 98° 58' 11".

★ **Cedardale**—K26AZ, Cedardale.  
Technical facilities: 0.68-kw ERP, lat. 36° 18' 26", long. 98° 58' 11".

★ **Cedardale**—K34BC, Mountain TV Network Inc.  
Technical facilities: 0.69-kw ERP, lat. 36° 18' 26", long. 98° 58' 11".

★ **Cedardale**—K54BT, Mountain TV Network Inc.  
Technical facilities: 0.75-kw ERP, lat. 36° 18' 26", long. 98° 58' 11".

★ **Cedardale**—K56CO, Mountain TV Network Inc.  
Technical facilities: 0.76-kw ERP, lat. 36° 18' 26", long. 98° 58' 11".

★ **Cedardale**—K62CE, Mountain TV Network Inc.  
Technical facilities: 0.77-kw ERP, lat. 36° 18' 26", long. 98° 58' 11".

★ **Cedardale**—K64CH, Mountain TV Network Inc.  
Technical facilities: 0.78-kw ERP, lat. 36° 18' 26", long. 98° 58' 11".

★ **Clinton**—K06KV, Clinton Daily News Co. Phone: 405-323-5151.  
Technical facilities: 0.128-kw ERP, lat. 35° 29' 10", long. 98° 58' 04".

• **Clinton**—Ch. 23, Black Coalition for Media Diversity.

★ **Custer City**—K15BL, Sounds Etc. Inc.  
Technical facilities: 13.1-kw ERP, lat. 35° 40' 17", long. 98° 53' 45".

★ **Custer City/Putnam**—K10MP, Sounds Etc. Inc.  
Technical facilities: 0.23-kw ERP, lat. 35° 40' 17", long. 98° 53' 45".

★ **Elk City**—K02MU, Elk City Communications.

Technical facilities: 0.05-kw ERP, lat. 35° 24' 36", long. 99° 25' 01".

**Elk City**—K52AN, Northfork TV Translator System.

Technical facilities: 0.194-kw ERP, lat. 35° 21' 25", long. 99° 16' 08".

**Enid**—CP, American Lo-Power TV Network Inc.

★ **Enid**—K07UA, Enid TV.  
Technical facilities: 10-w TPO, 0.017-kw ERP, 215-ft. above ground, 1424-ft. above sea level, lat. 36° 25' 13", long. 97° 52' 50".

★ **Enid**—K28BP, Evangelina Garcia Ganza.  
Technical facilities: 100-w TPO, 7.79-kw ERP, 192-ft. above ground, 1489-ft. above sea level, lat. 36° 26' 36", long. 97° 57' 46".

• **Erick**—Ch. 58, Owen Bcstg. Enterprises.

**Erick/Sayre/Carter**—K62BQ, Northfork TV Translator System.

Technical facilities: 100-w TPO, 0.815-kw ERP, 414-ft. above ground, 2434-ft. above sea level, lat. 35° 09' 05", long. 99° 42' 50".  
Equipment: Television Technology transmitter; Scala antenna.

★ **Guymon**—K02MG, Moore Bcstg. Inc.  
Technical facilities: 100-w TPD, 0.5228-kw ERP, 70-ft. above ground, 3191-ft. above sea level, lat. 36° 40' 51", long. 101° 29' 00".

Equipment: Emcee transmitter; Bogner antenna.

**Guymon**—K53BE, Victory Center Inc. Phone: 405-338-5616.

Technical facilities: 1000-w TPO, 6.566-kw ERP, 449-ft. above ground, 3652-ft. above sea level, lat. 36° 40' 30", long. 101° 33' 58".

Equipment: Television Technology transmitter; Scala antenna.

Locally originated programming: Specials; talk shows; Christian programming.

Planned locally originated programming: Local special events; parades; weather; character generated news.

Advertising: Yes.  
Personnel: Jim Fowler, general manager; Tom Hefflin, station manager.

★ **Heavener**—K07TF, Rural Television Service Inc.  
Technical facilities: 0.02-kw ERP, lat. 34° 57' 29", long. 94° 35' 39".

★ **Heavener**—K09UM, Rural Television Service Inc.  
Technical facilities: 0.02-kw ERP, lat. 34° 57' 29", long. 94° 35' 39".

★ **Henryetta**—K44BO, Donrey Inc.  
Technical facilities: 8-kw ERP, lat. 35° 26' 24", long. 95° 59' 24".

★ **Hobart**—K33BA, Retherford Publications Inc.  
Technical facilities: 28.9-kw ERP, lat. 35° 05' 10", long. 99° 11' 20".

★ **Hugo**—K04MJ, Moore Bcstg. Inc.  
Technical facilities: 0.03-kw ERP, lat. 34° 00' 39", long. 95° 31' 00".

**Lawton**—K27AZ, Trinity Bcstg. Network Inc. Phone: 714-832-2950.

Technical facilities: 1.32-kw ERP, lat. 34° 36' 12", long. 98° 23' 46".  
Began operation: May 20, 1987.  
Advertising: No.

## Low Power TV Stations—Oklahoma

- \* **Lawton**—Ch. 10, Jo Ann's Balloon Boutique Inc.  
 Technical facilities: 1000-w TPO, 40.5-kw ERP, 138-ft. above ground, 1719-ft. above sea level, lat. 35° 25' 20", long. 98° 30' 30".
- \* **Lawton**—Ch. 11, Jo Ann's Balloon Boutique Inc.
- ★ **Mangum**—K26AT, Retherford Publications Inc.  
 Technical facilities: 8.24-kw ERP, lat. 34° 53' 36", long. 99° 30' 24".
- ★ **McAlester**—K52BM, Lakeland Cable TV Inc.  
 Technical facilities: 0.89-kw ERP, lat. 34° 46' 56", long. 95° 54' 13".
- ★ **Muskogee**—K51AZ, TAP Communications Inc.  
 Technical facilities: 0.39-kw ERP, lat. 35° 42' 30", long. 95° 24' 02".
- ★ **Oklahoma City**—K07TX, Mike A. Mendoza. Phone: 817-478-9193.  
 Technical facilities: 10-w TPO, 0.86-kw ERP, 312-ft. above ground, 1430-ft. above sea level, lat. 35° 32' 40", long. 97° 29' 29".
- ★ **Oklahoma City**—K65CQ, Domsat of Oklahoma Inc. Phone: 313-358-4678.  
 Technical facilities: 1000-w TPO, 5.34-kw ERP, 1619-ft. above ground, 1130-ft. above sea level, lat. 35° 32' 58", long. 97° 29' 18".  
 Satellite programming: Dominion Satellite Network.
- ★ **Okmulgee**—K26BN, Minerva Rodriguez Frias.  
 Technical facilities: 100-w TPO, 1.07-kw ERP, 132-ft. above ground, 815-ft. above sea level, lat. 35° 20' 51", long. 95° 57' 53".
- ★ **Paden**—K54CD, Mountain TV Network Inc.  
 Technical facilities: 100-w TPO, 0.599-kw ERP, 93-ft. above ground, 1091-ft. above sea level, lat. 35° 31' 25", long. 96° 33' 42".
- ★ **Paden**—K56CR, Mountain TV Network Inc.  
 Technical facilities: 0.61-kw ERP, lat. 35° 31' 25", long. 96° 33' 42".
- Ponca City**—K12NE, Russell Communications.  
 Technical facilities: 0.08-kw ERP, lat. 36° 41' 25", long. 97° 05' 35".
- Ponca City**—K18AM, American Bcstg. Systems Inc. Phone: 405-762-1818.  
 Technical facilities: 1000-w TPO, 6.89-kw ERP, 500-ft. above ground, 994-ft. above sea level, lat. 36° 41' 25", long. 97° 10' 20".  
 Equipment: Emcee transmitter; Bogner antenna.
- Ponca City**—K27AK, Tempo Enterprises. Phone: 918-496-3200.  
 Technical facilities: 100-w TPO, 1.072-kw ERP, 500-ft. above ground, 1494-ft. above sea level, lat. 36° 41' 25", long. 97° 10' 20".  
 Equipment: Television Technology transmitter; Bogner antenna.  
 Began operation: January 15, 1983.  
 Satellite programming: Tempo TV.
- ★ **Ponca City**—K56CS, KTUL Television Inc.  
 Technical facilities: 1.32-kw ERP, lat. 36° 39' 50", long. 97° 02' 02".
- ★ **Pryor**—K39BC, Retherford Publications Inc.  
 Technical facilities: 3.67-kw ERP, lat. 36° 19' 58", long. 95° 00' 57".
- ★ **Sickles**—K19AX, Anadarko Publishing Co.  
 Technical facilities: 41.2-kw ERP, lat. 35° 25' 20", long. 98° 30' 30".
- ★ **Sickles**—K32BP, Oklahoma Publishers Electronic Communications.  
 Technical facilities: 1000-w TPO, 9.88-kw ERP, 218-ft. above ground, 4616-ft. above sea level, lat. 42° 12' 56", long. 121° 47' 56".
- ★ **Stillwater**—K20BB, Mountain TV Network Inc.  
 Technical facilities: 0.52-kw ERP, lat. 36° 07' 12", long. 96° 55' 07".
- Strong City/Leedy/Hammon**—K36AJ, Northfork TV Translator System.  
 Technical facilities: 20-w TPO, 0.205-kw ERP, 256-ft. above ground, 2340-ft. above sea level, lat. 35° 46' 50", long. 99° 34' 55".
- ★ **Tahlequah**—K66CP, Retherford Publications Inc.  
 Technical facilities: 26.5-kw ERP, lat. 36° 03' 26", long. 94° 57' 03".
- ★ **Tulsa**—K04NG, Ideal American Television Inc.  
 Technical facilities: 0.026-kw ERP, lat. 36° 08' 20", long. 95° 58' 00".
- ★ **Tulsa**—K57DQ, Southwater Inc.  
 Technical facilities: 19.7-kw ERP, lat. 36° 02' 49", long. 95° 54' 13".
- ★ **Tulsa**—K65CU, J-Pax Bcstrs. Inc.  
 Technical facilities: 1.28-kw ERP, lat. 36° 09' 01", long. 95° 59' 25".
- ★ **Weatherford**—K27AY, Weatherford News Inc.  
 Technical facilities: 20.3-kw ERP, lat. 35° 32' 12", long. 98° 43' 06".
- ★ **Weatherford**—K67CX, Dennis & Carolyn Thompson.  
 Technical facilities: 0.79-kw ERP, lat. 35° 32' 10", long. 98° 43' 48".
- Woodward**—K23AD, Frontier Community Communications Inc.  
 Technical facilities: 100-w TPO, 1.143-kw ERP, 170-ft. above ground, 2075-ft. above sea level, lat. 36° 26' 06", long. 99° 23' 40".  
 Equipment: Thomson LGT transmitter; Scala antenna.  
 Began operation: May 1, 1983.  
 Locally originated programming: Sports; news; weather; farm information; public affairs.  
 Satellite programming: AGDay; American TV Network; Tempo TV.  
 Advertising: Yes. Rates: 30 Sec./\$12-\$15.  
 Personnel: George Brown, station manager.
- ★ **Woodward**—K35AM, Tel-Radio Communications Properties Inc.  
 Technical facilities: 10.5-kw ERP, lat. 36° 26' 17", long. 99° 23' 26".
- Woodward**—K61CW, OKTV Translator System Inc. Phone: 405-256-2254.
- ★ **Woodward**—K67CW, OKTV Translator System Inc. Phone: 405-256-2254.  
 Technical facilities: 0.81-kw ERP, lat. 36° 34' 06", long. 99° 16' 33".
- Woodward/Mooreland/Waynoka**—K69DH, OKTV Translator System Inc. Phone: 405-256-2254.  
 Technical facilities: 100-w TPO, 0.815-kw ERP, 300-ft. above ground, 2420-ft. above sea level, lat. 36° 34' 06", long. 99° 16' 33".  
 Equipment: Television Technology transmitter; Scala antenna.  
 Began operation: October 1, 1986.  
 Locally originated programming: Planned.
- ★ **Altamont**—K41BK, Blacks Desiring Media Inc.  
 Technical facilities: 1000-w TPO, 9.64-kw ERP, 218-ft. above ground, 4616-ft. above sea level, lat. 42° 12' 56", long. 121° 47' 56".
- Altamont/Klamath Falls**—K52AS, Blacks Desiring Media Inc.  
 Technical facilities: 1000-w TPO, 14.39-kw ERP, 60-ft. above ground, 4551-ft. above sea level, lat. 42° 12' 57", long. 121° 47' 53".
- ★ **Astoria & Seaside**—K54CA, Kurt J. Petersen. Phone: 503-343-5748.  
 Technical facilities: 100-w TPO, 6.28-kw ERP, 40-ft. above ground, 3010-ft. above sea level, lat. 46° 05' 12", long. 123° 27' 03".
- ★ **Bend**—K08KN, Robert E. Sandstorm.  
 Technical facilities: 0.09-kw ERP, lat. 44° 04' 30", long. 121° 19' 46".
- ★ **Bend**—K11SE, Denco Bcstg. Corp.  
 Technical facilities: 0.07-kw ERP, lat. 44° 04' 39", long. 121° 19' 56".
- ★ **Bend**—K27AM, Family Television Inc. Phone: 707-745-1570.  
 Technical facilities: 1000-w TPO, 24.1-kw ERP, 150-ft. above ground, 4215-ft. above sea level, lat. 44° 04' 40", long. 121° 19' 49".
- Bend**—K33AG, Trinity Bcstg. Network Inc.  
 Technical facilities: 80-w TPO, 2.3-kw ERP, 75-ft. above ground, 4311-ft. above sea level, lat. 44° 03' 53", long. 121° 17' 05".  
 Equipment: Emcee transmitter; Bogner antenna.  
 Began operation: May 11, 1986.  
 Satellite programming: TBN.
- \* **Bend**—Ch. 11, KBND Inc.
- ★ **Brookings**—K16AM, Mountain TV Network Inc.  
 Technical facilities: 0.875-kw ERP, lat. 42° 12' 34", long. 124° 13' 25".
- ★ **Brookings**—K20AK, Mountain TV Network Inc.  
 Technical facilities: 0.87-kw ERP, lat. 42° 12' 34", long. 124° 13' 25".
- ★ **Brookings**—K38BE, Mountain TV Network Inc.  
 Technical facilities: 0.934-kw ERP, lat. 42° 12' 34", long. 124° 13' 25".
- ★ **Brookings**—K50AY, Mountain TV Network Inc.  
 Technical facilities: 0.98-kw ERP, lat. 42° 12' 34", long. 124° 13' 25".
- ★ **Brookings**—K54BI, Mountain TV Network Inc.  
 Technical facilities: 0.998-kw ERP, lat. 42° 12' 34", long. 124° 13' 25".
- ★ **Burns**—K09TY, K. J. Petersen & Theresa P. Miller.  
 Technical facilities: 100-w TPO, 1.4-kw ERP, 210-ft. above ground, 2310-ft. above sea level, lat. 43° 35' 06", long. 119° 03' 38".
- ★ **Burns**—K16AQ, Mountain TV Network Inc.  
 Technical facilities: 1.31-kw ERP, lat. 43° 37' 12", long. 119° 10' 21".
- ★ **Burns**—K20AU, Mountain TV Network Inc.  
 Technical facilities: 1.3-kw ERP, lat. 43° 37' 12", long. 119° 10' 21".
- ★ **Burns**—K32AZ, Mountain TV Network Inc.  
 Technical facilities: 1.38-kw ERP, lat. 43° 37' 12", long. 119° 10' 21".
- ★ **Burns**—K38BI, Mountain TV Network Inc.  
 Technical facilities: 1.4-kw ERP, lat. 43° 37' 12", long. 119° 10' 21".
- ★ **Burns**—K40BC, Mountain TV Network Inc.  
 Technical facilities: 1.43-kw ERP, lat. 43° 37' 12", long. 119° 10' 21".
- ★ **Burns**—K42BE, Mountain TV Network Inc.  
 Technical facilities: 1.42-kw ERP, lat. 43° 37' 12", long. 119° 10' 21".
- ★ **Burns**—K44BC, Mountain TV Network Inc.  
 Technical facilities: 1.45-kw ERP, lat. 43° 37' 12", long. 119° 10' 21".
- ★ **Coos Bay**—K23BN, Family Television Inc.  
 Technical facilities: 1000-w TPO, 24.2-kw ERP, 87-ft. above ground, 1652-ft. above sea level, lat. 43° 13' 15", long. 124° 05' 07".
- ★ **Coos Bay**—K25AR, Broadcast Data Corp.  
 Technical facilities: 1.45-kw ERP, lat. 43° 23' 28", long. 124° 07' 48".
- ★ **Coos Bay**—K30BN, Quanta Communications.  
 Technical facilities: 1000-w TPO, 12.4-kw ERP, 154-ft. above ground, 160-ft. above sea level, lat. 43° 21' 45", long. 124° 11' 33".
- Coos Bay**—K33AO, Trinity Bcstg. Network Inc.  
 Technical facilities: 1.24-kw ERP, 120-ft. above ground, 642-ft. above sea level, lat. 43° 21' 15", long. 124° 14' 32".  
 Equipment: Scala antenna.  
 Satellite programming: KTVN-TV, Santa Ana.
- ★ **Coos Bay**—K45BE, Mountain TV Network Inc.  
 Technical facilities: 1-kw ERP, 100-ft. above ground, 2341-ft. above sea level, lat. 43° 16' 44", long. 123° 54' 07".
- Coos Bay**—K46AS, KMTR Inc. Phone: 503-746-1600.  
 Technical facilities: 100-w TPO, 0.855-kw ERP, 160-ft. above ground, 974-ft. above sea level, lat. 43° 23' 26", long. 124° 07' 48".  
 Equipment: Television Technology transmitter; Scala antenna.
- ★ **Coos Bay**—K59CU, Localvision.  
 Technical facilities: 35.1-kw ERP, 190-ft. above ground, 195-ft. above sea level, lat. 43° 21' 45", long. 124° 11' 33".
- \* **Coos Bay**—Ch. 62, Mountain TV Network Inc.
- \* **Coos Bay**—Ch. 65, Jacqueline Lalanne.
- \* **Coos Bay**—Ch. 67, Localvision.
- ★ **Corvallis**—K14GW, K. Sandoval Burke.  
 Technical facilities: 1000-w TPO, 23.7-kw ERP, 236-ft. above ground, 1735-ft. above sea level, lat. 44° 38' 25", long. 123° 16' 25".
- ★ **Eugene**—K06LJ, Michael Charles Dimick.  
 Technical facilities: 0.028-kw ERP, lat. 44° 03' 50", long. 123° 06' 37".
- Eugene**—K25AS, John Field.  
 Technical facilities: 27.3-kw ERP, lat. 44° 11' 51", long. 122° 59' 08".  
 Began operation: May 1, 1987.
- ★ **Hepppner**—K18AW, Mountain TV Network Inc.  
 Technical facilities: 0.52-kw ERP, lat. 45° 12' 48", long. 119° 17' 41".
- ★ **Hepppner**—K22AS, Mountain TV Network Inc.  
 Technical facilities: 0.533-kw ERP, lat. 45° 12' 48", long. 119° 17' 41".
- ★ **Hepppner**—K28BF, Mountain TV Network Inc.

## OREGON

## South Carolina—Low Power TV Stations

Technical facilities: 0.54-kw ERP, lat. 45° 12' 48", long. 119° 17' 41".

★ **Heppler**—K34AU, Mountain TV Network Inc.

Technical facilities: 0.55-kw ERP, lat. 45° 12' 48", long. 119° 17' 41".

★ **Heppler**—K55EG, Mountain TV Network Inc.

Technical facilities: 0.612-kw ERP, lat. 45° 12' 48", long. 119° 17' 41".

★ **John Day**—K41AX, Mountain TV Network Inc.

Technical facilities: 0.71-kw ERP, lat. 44° 20' 33", long. 118° 53' 20".

★ **John Day**—K45BG, Mountain TV Network Inc.

Technical facilities: 0.73-kw ERP, lat. 44° 20' 33", long. 118° 53' 20".

★ **Klamath Falls**—K49BH, Blacks Desiring Media Inc.

Technical facilities: 6.61-kw ERP, lat. 42° 11' 38", long. 121° 46' 19".

**La Grande**—K05HL, C-Tel Inc. Phone: 406-245-8200.

Technical facilities: 100-w TPO, 2.058-kw ERP, 25-ft. above ground, 4625-ft. above sea level, lat. 45° 26' 23", long. 117° 53' 59". Equipment: Emcee transmitter; Scala antenna.

★ **La Grande**—K33BK, Gerald D. Kamp.

Technical facilities: 100-w TPO, 4.2-kw ERP, 74-ft. above ground, 5264-ft. above sea level, lat. 45° 26' 23", long. 117° 53' 59".

★ **La Grande**—Ch. 50, Judith Ann Acevedo.

★ **La Grande**—Ch. 54, Lidia Rodriguez.

★ **Lakeview**—K17BD, Mountain TV Network Inc.

Technical facilities: 100-w TPO, 1.3-kw ERP, 96-ft. above ground, 6294-ft. above sea level, lat. 42° 14' 08", long. 120° 20' 15".

**Lakeview**—K21BC, Trinity Bcstg. Network.

Technical facilities: 100-w TPO, 1.27-kw ERP, 30-ft. above ground, 1841-ft. above sea level, lat. 42° 11' 48", long. 120° 34' 11".

★ **Lakeview**—K23AR, Mountain TV Network Inc.

Technical facilities: 1.33-kw ERP, lat. 42° 14' 08", long. 120° 20' 15".

★ **Lakeview**—K39AU, Mountain TV Network Inc.

Technical facilities: 1.43-kw ERP, lat. 42° 14' 08", long. 120° 20' 15".

★ **Lakeview**—K45BI, Mountain TV Network Inc.

Technical facilities: 1.45-kw ERP, lat. 42° 14' 08", long. 120° 20' 15".

★ **Lakeview**—K55EO, Mountain TV Network Inc.

Technical facilities: 100-w TPO, 1.52-kw ERP, 96-ft. above ground, 6294-ft. above sea level, lat. 42° 14' 08", long. 120° 20' 15".

★ **Lakeview**—K60DA, Evarista Romero.

Technical facilities: 1.27-kw ERP, lat. 42° 10' 48", long. 120° 19' 37".

★ **Lakeview**—Ch. 19, Mountain TV Network Inc.

★ **Medford**—K26AO, Que Television.

Technical facilities: 9.84-kw ERP, lat. 42° 19' 34", long. 122° 52' 27".

★ **Medford**—Ch. 56, K. Sandoval Burke.

★ **Ontario**—K19AR, Malheur Publishing Co.

★ **Portland**—K30BO, Local Bcstg. Corp.

Technical facilities: 574-w TPO, 0.15-kw ERP, 642-ft. above ground, 1806-ft. above sea level, lat. 45° 31' 27", long. 122° 44' 46".

★ **Portland**—K58CO, Focus Translators Inc.

Technical facilities: 100-w TPO, 1.32-kw ERP, 128-ft. above ground, 1100-ft. above sea level, lat. 45° 27' 13", long. 122° 32' 45".

★ **Portland**—Ch. 18, Mike A. Mendoza.

**Roseburg**—K31AE, KMTR Inc.

Technical facilities: 0.44-kw ERP, 110-ft. above ground, 1310-ft. above sea level, lat. 43° 12' 10", long. 123° 22' 55".

Holds CP for change to 100-w TPO, lat. 43° 12' 22", long. 123° 21' 56", transmitter to SW of Roseburg. BMPPTL-8607161B. Began operation: February 1, 1982.

**Salem**—K61CC, Full Gospel Business Men's Fellowship International. Phone: 503-364-5227.

Studio: 838 Commercial NE, Salem, OR 97301.

Technical facilities: 100-w TPO, 6.272-kw ERP, 180-ft. above ground, 1090-ft. above sea level, lat. 44° 58' 40", long. 123° 08' 29".

Equipment: Television Technology transmitter; Scala antenna.

Began operation: July 15, 1981. Locally originated programming: Talk shows. Satellite programming: PTL.

Advertising: Yes.

Personnel: Thomas Marks, station manager; George Britton, general sales manager.

★ **Seaside**—K29BA, Mountain TV Network Inc.

Technical facilities: 100-w TPO, 0.67-kw ERP, 93-ft. above ground, 1556-ft. above sea level, lat. 46° 01' 56", long. 123° 48' 24".

★ **Seaside**—K41AS, Mountain TV Network Inc.

Technical facilities: 0.714-kw ERP, lat. 46° 01' 56", long. 123° 48' 24".

★ **Seaside**—Ch. 50, Mountain TV Network Inc.

★ **Terrebonne**—K42BR, Rodney S. Johnson.

Technical facilities: 8.28-kw ERP, lat. 44° 25' 03", long. 121° 06' 01".

**Terrebonne**—K48BL, Rodney S. Johnson.

Phone: 503-548-8700.

Began operation: October 25, 1986.

Locally originated programming: Art profiles; specials; sports; community programming; city council meetings; local special events; music; parades; music video clips; music videos with DJ; news; entertainment; weather; public access; farm information; public affairs; Christian programming; logging & lumber.

Planned locally originated programming: Children's programming; exercise; classified advertising; horror shows; hunting & fishing show; fishing show; sports magazine; variety shows.

Planned satellite programming: Agricultural, business & weather news affiliations.

Advertising: Yes.

Personnel: Scott C. Johnson, general manager; Rodney S. Johnson, chief engineer.

★ **The Dalles**—K17BM, Focus Translators Inc.

Technical facilities: 100-w TPO, 1.4-kw ERP, 42-ft. above ground, 603-ft. above sea level, lat. 45° 35' 28", long. 121° 11' 19".

★ **The Dalles**—K45BK, Mountain TV Network Inc.

Technical facilities: 100-w TPO, 0.72-kw ERP, 93-ft. above ground, 4161-ft. above sea level, lat. 45° 30' 51", long. 121° 29' 20".

★ **Tillamook**—K26BR, Mountain TV Network Inc.

Technical facilities: 100-w TPO, 0.68-kw ERP, 93-ft. above ground, 1485-ft. above sea level, lat. 45° 27' 58", long. 123° 55' 10".

★ **Tillamook**—K56CQ, Mountain TV Network Inc.

Technical facilities: 0.76-kw ERP, lat. 45° 27' 58", long. 123° 55' 10".

★ **Tri-City/Riddle/Canyonville**—K19AD, KMTR Inc.

Technical facilities: 1000-w TPO, 1.852-kw ERP, 200-ft. above ground, 2782-ft. above sea level, lat. 43° 00' 13", long. 123° 21' 26".

Equipment: Emcee transmitter; Scala antenna.

Began operation: May 1, 1982.

★ **Wasco**—K67AD, North Sherman TV Co-op.

Phone: 503-442-5477.

Technical facilities: 100-w TPO, 1.45-kw ERP, 25-ft. above ground, 3150-ft. above sea level, lat. 45° 44' 26", long. 120° 43' 46".

Equipment: Emcee transmitter.

★ **Winston**—K29AX, Cascade Pacific Television.

Technical facilities: 1.46-kw ERP, lat. 43° 12' 10", long. 123° 22' 55".

## PENNSYLVANIA

★ **Allentown**—Ch. 46, World Plan Executive Council.

★ **Altoona**—W12BR, Leon A. Crosby.

Technical facilities: 10-w TPO, 0.028-kw ERP, 148-ft. above ground, 2640-ft. above sea level, lat. 40° 34' 12", long. 78° 26' 26".

★ **Coudersport**—W32AF, Eddie Robinson.

Technical facilities: 16.1-kw ERP, lat. 41° 45' 11", long. 78° 00' 03".

★ **Dillsburg**—W40AF, Raystay Co. Phone: 717-243-4918.

Technical facilities: 1000-w TPO, 6.55-kw ERP, 108-ft. above ground, 1421-ft. above sea level, lat. 40° 07' 20", long. 77° 04' 10".

★ **Dubois**—W32AE, Hazleton TV Associates.

Technical facilities: 2.53-kw ERP, lat. 41° 14' 53", long. 77° 01' 58".

★ **Erie**—Ch. 9, Jose Armando Tamez.

★ **Erie**—Ch. 44, Heidi A. Terrill.

★ **Johnstown**—Ch. 49, Elyse G. Wander.

★ **Lebanon**—W46AM, Lebanon Bcstg. Co.

Technical facilities: 8.04-kw ERP, lat. 40° 21' 37", long. 76° 27' 31".

**Oil City**—W05AY, Summa Communications Inc.

Technical facilities: 0.05-kw ERP, lat. 41° 25' 05", long. 79° 42' 52".

Began operation: April 1, 1987.

★ **Pittsburgh**—W63AU, The Bon-Tele Network.

Technical facilities: 18-kw ERP, 135-ft. above sea level, lat. 40° 26' 28", long. 80° 01' 32".

Began operation: May 4, 1987.

Locally originated programming: Sports; classified advertising; variety shows; entertainment; shopping.

Planned locally originated programming: Health; children's programming; exercise; horror shows; ethnic.

★ **St. Marys**—W30AC, Dennis H. Owen.

Technical facilities: 1.74-kw ERP, lat. 41° 24' 56", long. 78° 33' 56".

★ **State College**—W17AP, Brooks Bcstg. Inc.

Technical facilities: 1000-w TPO, 41.6-kw ERP, 109-ft. above ground, 1851-ft. above sea level, lat. 40° 48' 45", long. 78° 00' 20".

★ **Williamsport**—Ch. 13, BTV Associates.

★ **Williamsport**—W09BF, BTV Associates.

Technical facilities: 0.044-kw ERP, lat. 41° 12' 35", long. 76° 57' 20".

**Williamsport**—W11BC, Trinity Bcstg. Network Inc.

Technical facilities: 10-w TPO, 66-kw ERP, 50-ft. above ground, 1099-ft. above sea level, lat. 41° 15' 05", long. 77° 06' 59".

Equipment: Bogner antenna.

Began operation: September 24, 1986.

★ **Williamsport**—W13BJ, WGAL-TV Inc.

Technical facilities: 10-w TPO, 0.067-kw ERP, 75-ft. above ground, 2021-ft. above sea level, lat. 41° 12' 35", long. 76° 57' 20".

**Williamsport**—W20AD, Tel-Radio Communications Properties Inc.

Technical facilities: 100-w TPO, 2.03-kw ERP, 164-ft. above ground, 818-ft. above sea level, lat. 41° 14' 35", long. 77° 00' 15".

★ **Williamsport**—W53HL, Valley Music Inc.

Technical facilities: 0.52-kw ERP, lat. 41° 12' 35", long. 76° 57' 20".

Requests CP for change to Ch. 9.

BMPPTL-8703311L.

## SOUTH CAROLINA

★ **Branchville**—W55BB, Thelma W. Anglin.

Technical facilities: 11.2-kw ERP, 153-ft. above ground, 253-ft. above sea level, lat. 33° 12' 07", long. 80° 49' 04".

★ **Charleston**—Ch. 45, Panorama Bcstg.

★ **Charleston**—Ch. 50, Microband Corp. of America.

★ **Charleston**—W58AQ, Southern Women's Voice Inc.

Technical facilities: 100-w TPO, 0.103-kw ERP, 168-ft. above ground, 10-ft. above sea level, lat. 32° 46' 50", long. 79° 57' 56".

★ **Clemson**—Ch. 23, Elizabeth A. Terrell.

★ **Columbia**—Ch. 51, Jimmie V. Wilkerson.

★ **Georgetown**—W51AT, E. C. Stalvey Jr.

Technical facilities: 1000-w TPO, 11.1-kw ERP, 433-ft. above ground, 433-ft. above sea level, lat. 33° 25' 58", long. 79° 16' 16".

★ **Greenville**—W45AI, Barbara Dilley.

Technical facilities: 1000-w TPO, 21-kw ERP, 128-ft. above ground, 2076-ft. above sea level, lat. 34° 56' 26", long. 82° 24' 41".

★ **Myrtle Beach**—W08CG, O & R Bcstg. Co.

Technical facilities: 0.03-kw ERP, lat. 33° 45' 44", long. 78° 47' 09".

★ **Orangeburg**—W17AE, Columbia Television Bcstrs. Inc.

Technical facilities: 12.1-kw ERP, lat. 33° 27' 53", long. 80° 56' 42".

## Low Power TV Stations—South Dakota

### SOUTH DAKOTA

★ **Aberdeen**—K05IC, Sodak Communications Inc.

Technical facilities: 0.056-kw ERP, lat. 45° 27' 50", long. 98° 29' 17".

★ **Aberdeen**—K45BH, Shaltry Communications.

Technical facilities: 11.2-kw ERP, lat. 45° 28' 29", long. 98° 30' 51".

Requests modification of CP for change to Ch. 48.

★ **Aberdeen**—K48BW, Generic Television. Studio: Box 2548, Rapid City, SD 57709.

Technical facilities: 1000-w TPO, 11.1-kw ERP, 148-ft. above ground, 1434-ft. above sea level, lat. 45° 28' 29", long. 98° 30' 51".

★ **Aberdeen**—K50AX, Classic Video Systems Inc.

Technical facilities: 11.1-kw ERP, lat. 45° 28' 29", long. 98° 30' 51".

★ **Bonilla**—K29AO, Mountain TV Network Inc.

Technical facilities: 0.48-kw ERP, lat. 44° 36' 15", long. 98° 29' 17".

★ **Bonilla**—K31AO, Mountain TV Network Inc.

Technical facilities: 0.491-kw ERP, lat. 44° 36' 15", long. 98° 29' 17".

★ **Bonilla**—K33AP, Mountain TV Network Inc.

Technical facilities: 0.488-kw ERP, lat. 44° 36' 15", long. 98° 29' 17".

★ **Bonilla**—K35AZ, Mountain TV Network Inc.

Technical facilities: 0.5-kw ERP, lat. 44° 36' 15", long. 98° 29' 17".

★ **Bonilla**—K55EE, Mountain TV Network Inc.

Technical facilities: 0.53-kw ERP, lat. 44° 36' 15", long. 98° 29' 17".

★ **Bonilla**—K59CS, Mountain TV Network Inc.

Technical facilities: 0.53-kw ERP, lat. 44° 36' 15", long. 98° 29' 17".

★ **Bonilla**—K61CX, Mountain TV Network Inc.

Technical facilities: 0.53-kw ERP, lat. 44° 36' 15", long. 98° 29' 17".

★ **Bonilla**—K63CO, Mountain TV Network Inc.

Technical facilities: 0.54-kw ERP, lat. 44° 36' 15", long. 98° 29' 17".

★ **Bonilla**—K65CW, Mountain TV Network Inc.

Technical facilities: 0.54-kw ERP, lat. 44° 36' 15", long. 98° 29' 17".

★ **Bonilla**—K67DC, Mountain TV Network Inc.

Technical facilities: 0.54-kw ERP, lat. 44° 36' 15", long. 98° 29' 17".

★ **Bonilla**—Ch. 27, Mountain TV Network Inc.

★ **Brookings**—Ch. 26, Williams Bcstg.

★ **Chamberlain**—K56CE, Mountain TV Network Inc.

Technical facilities: 0.75-kw ERP, lat. 43° 51' 29", long. 99° 14' 31".

★ **Chamberlain**—K58BY, Mountain TV Network Inc.

Technical facilities: 0.76-kw ERP, lat. 43° 51' 29", long. 99° 14' 31".

★ **Chamberlain**—K60CN, Mountain TV Network Inc.

Technical facilities: 0.77-kw ERP, lat. 43° 51' 29", long. 99° 14' 31".

★ **Chamberlain**—K62BX, Mountain TV Network Inc.

Technical facilities: 0.77-kw ERP, lat. 43° 51' 29", long. 99° 14' 31".

★ **Chamberlain**—K64BZ, Mountain TV Network Inc.

Technical facilities: 0.78-kw ERP, lat. 43° 51' 29", long. 99° 14' 31".

★ **Chamberlain**—K68CA, Mountain TV Network Inc.

Technical facilities: 0.79-kw ERP, lat. 43° 51' 29", long. 99° 14' 31".

★ **Colome**—K39AT, Mountain TV Network Inc.

Technical facilities: 0.841-kw ERP, lat. 43° 16' 33", long. 99° 42' 19".

★ **Colome**—K43AU, Mountain TV Network Inc.

Technical facilities: 0.841-kw ERP, lat. 43° 16' 33", long. 99° 42' 19".

★ **Colome**—K55EF, Mountain TV Network Inc.

Technical facilities: 0.883-kw ERP, lat. 43° 16' 33", long. 99° 42' 19".

★ **Colome**—K59CT, Mountain TV Network Inc.

Technical facilities: 0.892-kw ERP, lat. 43° 16' 33", long. 99° 42' 19".

★ **Colome**—K63CS, Mountain TV Network Inc.

Technical facilities: 0.901-kw ERP, lat. 43° 16' 33", long. 99° 42' 19".

★ **Colome**—K65CX, Mountain TV Network Inc.

Technical facilities: 0.895-kw ERP, lat. 43° 16' 33", long. 99° 42' 19".

★ **Colome**—K67DG, Mountain TV Network Inc.

Technical facilities: 0.909-kw ERP, lat. 43° 16' 33", long. 99° 42' 19".

★ **Edgemont**—K38BB, Mountain TV Network Inc.

Technical facilities: 0.93-kw ERP, lat. 43° 23' 54", long. 103° 41' 28".

★ **Edgemont**—K50AU, Mountain TV Network Inc.

Technical facilities: 0.98-kw ERP, lat. 43° 23' 54", long. 103° 41' 28".

★ **Edgemont**—K54BF, Mountain TV Network Inc.

Technical facilities: 0.998-kw ERP, lat. 43° 23' 54", long. 103° 41' 28".

★ **Edgemont**—K56CF, Mountain TV Network Inc.

Technical facilities: 1.01-kw ERP, lat. 43° 23' 54", long. 103° 41' 28".

★ **Edgemont**—K58BZ, Mountain TV Network Inc.

Technical facilities: 1.01-kw ERP, lat. 43° 23' 54", long. 103° 41' 28".

★ **Edgemont**—K60CO, Mountain TV Network Inc.

Technical facilities: 1.03-kw ERP, lat. 43° 23' 54", long. 103° 41' 28".

★ **Edgemont**—K62BY, Mountain TV Network Inc.

Technical facilities: 1.02-kw ERP, lat. 43° 23' 54", long. 103° 41' 28".

★ **Edgemont**—K66CK, Mountain TV Network Inc.

Technical facilities: 1.04-kw ERP, lat. 43° 23' 54", long. 103° 41' 28".

★ **Fort Pierre**—K28AN, Localvision.

Technical facilities: 1-kw ERP, lat. 44° 22' 15", long. 100° 24' 17".

★ **Lemmon**—K42BD, Owen Bcstg. Enterprises.

Technical facilities: 4.59-kw ERP, lat. 45° 56' 20", long. 102° 11' 11".

★ **Lemmon**—K60CT, Owen Bcstg. Enterprises.

Technical facilities: 4.59-kw ERP, lat. 45° 56' 20", long. 102° 11' 11".

★ **Milbank**—K39BF, Kaercher Publications Inc.

Technical facilities: 9.22-kw ERP, lat. 45° 13' 01", long. 96° 38' 07".

★ **Mitchell**—K09UN, State Board for ETV.

Technical facilities: 0.08-kw ERP, lat. 43° 41' 54", long. 97° 56' 04".

★ **Mitchell**—K12NF, Localvision.

Technical facilities: 0.62-kw ERP, lat. 43° 41' 46", long. 98° 03' 35".

★ **Mitchell**—K28AM, Localvision.

Technical facilities: 1.01-kw ERP, lat. 43° 41' 46", long. 98° 03' 35".

★ **Mitchell**—K45BC, Low Power Technology Inc.

Technical facilities: 51.8-kw ERP, lat. 43° 41' 46", long. 98° 03' 35".

★ **Mobridge**—K14AU, Creative Broadcast Communications.

Technical facilities: 12.4-kw ERP, lat. 45° 32' 08", long. 100° 24' 24".

★ **Pierre**—K18BC, Kay Cee Television.

Technical facilities: 11.5-kw ERP, lat. 44° 22' 16", long. 100° 24' 17".

★ **Pierre**—K20AN, Eric Jacobsen.

Technical facilities: 11.5-kw ERP, lat. 44° 22' 15", long. 100° 24' 17".

★ **Pierre**—K22AO, Kentel.

Technical facilities: 11.5-kw ERP, lat. 44° 22' 15", long. 100° 24' 17".

★ **Pierre**—Ch. 2, Localvision.

★ **Rapid City**—K24AM, Generic Television.

Technical facilities: 1.04-kw ERP, lat. 44° 02' 48", long. 103° 14' 42".

★ **Redfield**—K28BL, Deloy Miller.

Technical facilities: 4.53-kw ERP, lat. 44° 54' 40", long. 98° 32' 00".

★ **Redfield**—Ch. 22, Hometown TV.

★ **Reva**—K40AV, Mountain TV Network Inc.

Technical facilities: 0.95-kw ERP, lat. 45° 34' 50", long. 103° 12' 44".

★ **Reva**—K44AZ, Mountain TV Network Inc.

Technical facilities: 0.97-kw ERP, lat. 45° 34' 50", long. 103° 12' 44".

★ **Reva**—K46AN, Mountain TV Network Inc.

Technical facilities: 0.97-kw ERP, lat. 45° 34' 50", long. 103° 12' 44".

★ **Reva**—K48BE, Mountain TV Network Inc.

Technical facilities: 0.99-kw ERP, lat. 45° 34' 50", long. 103° 12' 44".

★ **Reva**—K56CG, Mountain TV Network Inc.

Technical facilities: 1.02-kw ERP, lat. 45° 34' 50", long. 103° 12' 44".

★ **Reva**—K64CC, Mountain TV Network Inc.

Technical facilities: 1.04-kw ERP, lat. 45° 34' 50", long. 103° 12' 44".

★ **Reva**—K66CL, Mountain TV Network Inc.

Technical facilities: 1.04-kw ERP, lat. 45° 34' 50", long. 103° 12' 44".

★ **Reva**—K68BZ, Mountain TV Network Inc.

Technical facilities: 1.06-kw ERP, lat. 45° 34' 50", long. 103° 12' 44".

★ **Sioux Falls**—K34AJ, Localvision. Phone: 605-335-1136.

Technical facilities: 100-w TPO, 1.19-kw ERP, 60-ft. above ground, 1599-ft. above sea level, lat. 43° 32' 09", long. 96° 40' 53".

Holds CP for change to Ch. 42. BPTTL-870612IA.

Equipment: Television Technology transmitter; Scala antenna.

Began operation: September 1, 1984.

Locally originated programming: Health; classified advertising; horror shows; hunting & fishing show; music video clips; talk shows.

Satellite programming: News; Wall Street Journal Report; PTL.

★ **Sisseton**—K44BG, Mountain TV Network Inc.

Technical facilities: 0.58-kw ERP, lat. 45° 39' 52", long. 97° 10' 10".

★ **Sisseton**—K50BA, Mountain TV Network Inc.

Technical facilities: 0.59-kw ERP, lat. 45° 39' 52", long. 97° 10' 10".

★ **Sisseton**—K68CC, Mountain TV Network Inc.

Technical facilities: 0.64-kw ERP, lat. 45° 39' 52", long. 97° 10' 10".

★ **Watertown**—Ch. 6, Colleen Demery.

★ **Yankton**—K52BU, Generic Television.

Technical facilities: 1000-w TPO, 11.7-kw ERP, 180-ft. above ground, 1508-ft. above sea level, lat. 42° 52' 54", long. 97° 28' 22".

★ **Yankton**—Ch. 52, Lidia Rodriguez.

★ **Yankton**—Ch. 62, Jo Ann's Balloon Boutique Inc.

### TENNESSEE

★ **Athens**—Ch. 63, Clearvision Communications.

★ **Chattanooga**—W67BD, Sur Este Bcstg. Corp. Phone: 813-961-9126.

Technical facilities: 100-w TPO, 2.47-kw ERP, lat. 35° 12' 26", long. 85° 16' 55".

Requests CP for change to 1000-w TPO. BPTTL-870623MA.

Began operation: August 1, 1986.

Locally originated programming: Religion. Planned satellite programming: Wall Street Journal Report.

★ **Cleveland**—W47AH, TV Local Inc.

Technical facilities: 100-w TPO, 0.8-kw ERP, 228-ft. above ground, 1184-ft. above sea level, lat. 35° 09' 54", long. 84° 51' 13".

★ **Cookeville**—W07BM, Millard V. Oakley. Phone: 615-823-5633.

Technical facilities: 10-w TPO, 0.047-kw ERP, 100-ft. above ground, 1540-ft. above sea level, lat. 36° 07' 52", long. 85° 27' 28".

Equipment: Acrodyne transmitter; Scala antenna.

Began operation: July 1, 1982.

Locally originated programming: Planned.

★ **Cookeville**—W11BG, Millard V. Oakley. Technical facilities: 3-kw ERP, lat. 36° 07' 52", long. 85° 27' 28".

★ **Cookeville**—W38AH, Cleveland Newspapers Inc. Technical facilities: 0.82-kw ERP, lat. 36° 09' 27", long. 85° 30' 30".

★ **Cookeville**—W46AJ, Impact Television Group Inc. Technical facilities: 26.4-kw ERP, lat. 36° 05' 04", long. 85° 22' 40".

★ **Crossville**—W65AY, William T. Conner. Technical facilities: 0.53-kw ERP, lat. 35° 56' 46", long. 85° 02' 13".

★ **Franklin**—W47AF, Harpeth Communications. Technical facilities: 1.08-kw ERP, lat. 35° 53' 59", long. 86° 54' 03".

★ **Humboldt**—W60AP, Owen Bcstg. Enterprises. Technical facilities: 1.26-kw ERP, lat. 35° 46' 05", long. 88° 50' 43".

★ **Jackson**—W09BG, Roy J. Bonds. Technical facilities: 0.12-kw ERP, lat. 35° 32' 39", long. 88° 47' 18".

★ **Jackson**—W32AI, Jackson Local Television Inc. Technical facilities: 1000-w TPO, 15.8-kw ERP, 276-ft. above ground, 735-ft. above sea level, lat. 35° 40' 34", long. 88° 51' 27".

★ **Jackson**—W35AH, Tel Radio Communications Properties Inc. Technical facilities: 1000-w TPO, 7-kw ERP, 369-ft. above ground, 860-ft. above sea level, lat. 35° 38' 32", long. 88° 48' 27".

★ **Jackson**—W38AD, Jackson TV Associates. Phone: 901-668-1138. Technical facilities: 1000-w TPO, 9.118-kw ERP, 597-ft. above ground, 1090-ft. above sea level, lat. 35° 38' 46", long. 88° 49' 57". Equipment: Emcee transmitter; Bogner antenna. Began operation: January 21, 1985. Locally originated programming: Sports; fishing show; talk shows; news. Advertising: Yes. Personnel: Danny R. Sego, general sales manager.

★ **Jackson**—W43AM, Span Television Inc. Phone: 301-270-4174. Technical facilities: 1000-w TPO, 18.8-kw ERP, 196-ft. above ground, 674-ft. above sea level, lat. 35° 32' 39", long. 88° 47' 18".

★ **Jackson**—W50AJ, Owen Bcstg. Enterprises. Technical facilities: 1000-w TPO, 9.3-kw ERP, 180-ft. above ground, 344-ft. above sea level, lat. 35° 38' 46", long. 88° 49' 57".

★ **Lebanon**—W11BD, Joe F. Bryant. Technical facilities: 0.075-kw ERP, lat. 36° 12' 16", long. 86° 16' 29".

★ **Memphis**—Ch. 65, Communicators of Memphis.

★ **Memphis**—W42AG, Community Television Network Inc. Technical facilities: 21-kw ERP, lat. 35° 09' 00", long. 90° 03' 00".

★ **Memphis**—W52AD, Catholic Views Broadcasts Inc. Technical facilities: 3.34-kw ERP, lat. 35° 09' 17", long. 89° 49' 20".

★ **Memphis**—W53HK, Little Rock TV Co. Technical facilities: 13.2-kw ERP, lat. 35° 09' 00", long. 90° 03' 00".

★ **Memphis**—W55BA, Community Media Network Inc. Technical facilities: 13.7-kw ERP, lat. 35° 10' 09", long. 89° 53' 12".

★ **Memphis**—W58AU, Tennessee Christian Television Inc. Technical facilities: 5.55-kw ERP, lat. 35° 09' 17", long. 89° 49' 20".

★ **Memphis**—W61AT, Citizen Television Corp. Technical facilities: 15-kw ERP, lat. 35° 09' 00", long. 90° 03' 00".

★ **Memphis**—W65BF, Trinity Bcstg. Network Inc.

★ **Milan**—W20AA, Futures TV Inc. Technical facilities: 16.6-kw ERP, lat. 35° 55' 17", long. 88° 47' 35".

★ **Milan**—W44AH, Impact Television Group Inc. Technical facilities: 100-w TPO, 1.91-kw ERP, 157-ft. above ground, 690-ft. above sea level, lat. 35° 49' 13", long. 88° 45' 48".

★ **Murfreesboro**—W11BF, Great Southern Bcstg. Phone: 615-889-1960. Studio: S. Church St. Technical facilities: 100-w TPO, 0.073-kw ERP, 328-ft. above ground, 908-ft. above sea level, lat. 35° 50' 26", long. 86° 23' 27". Equipment: Acrodyne transmitter; Scala antenna. Planned locally originated programming: Specials; sports; news; weather. Planned satellite programming: News; WWOR, New York. Advertising: Yes. Rates: \$25.00/30 Sec.; \$40.00/Min.; \$150.00/Hour. Personnel: William O. Barry, gen. mgr.; Gary M. Brown, chief engineer.

★ **Nashville**—Ch. 24, Robert O. Gathings.

★ **Nashville**—W10BI, Millard V. Oakley. Technical facilities: 10-w TPO, 0.083-kw ERP, 134-ft. above ground, 630-ft. above sea level, lat. 36° 09' 48", long. 86° 46' 35".

★ **Nashville**—W50AG, Trinity Bcstg. Network Inc. Technical facilities: 687-w TPO, 8-kw ERP, 535-ft. above ground, 1025-ft. above sea level, lat. 36° 09' 49", long. 86° 46' 45". Requests modification of CP for change to Ch. 36. Equipment: Scala antenna.

★ **Nashville**—W59AW, Microband Corp. of America. Phone: 217-867-9590. Technical facilities: 1000-w TPO, 9.84-kw ERP, 369-ft. above ground, 859-ft. above sea level, lat. 36° 09' 56", long. 86° 46' 46".

★ **Nashville**—W61AR, M & M Communications Inc. Phone: 904-456-9747. Technical facilities: 0.87-kw ERP, 400-ft. above ground, 900-ft. above sea level, lat. 36° 09' 34", long. 86° 46' 40". Equipment: Emcee transmitter; Bogner antenna. Began operation: May 1, 1986. Locally originated programming: Religion; Christian programming. Planned satellite programming: 700 Club; Religious.

★ **Selmer**—W06AW, WDTM Inc. Phone: 901-645-6165. Technical facilities: 10-w TPO, 0.48-kw ERP, 207-ft. above ground, 692-ft. above sea level, lat. 35° 11' 27", long. 88° 35' 21".

★ **Southport**—W34AB, Midsouth Bcstrs. Technical facilities: 2.67-kw ERP, lat. 35° 25' 02", long. 87° 10' 28".

★ **Wynnborg**—Ch. 2, Joseph H. Harpole Sr.

TEXAS

★ **Abilene**—Ch. 48, Gaylord Bcstg. Co.

★ **Alpine**—K02NG, Jeffrey Nightbyrd. Technical facilities: 10-w TPO, 0.005-kw ERP, 105-ft. above ground, 4625-ft. above sea level, lat. 30° 21' 29", long. 103° 39' 45".

★ **Alpine**—K15BM, Mountain TV Network Inc. Technical facilities: 0.64-kw ERP, lat. 30° 25' 06", long. 103° 49' 19".

★ **Alpine**—K19BA, Mountain TV Network Inc.

★ **Alpine**—K21BJ, Mountain TV Network Inc. Technical facilities: 100-w TPO, 0.668-kw ERP, 93-ft. above ground, 6830-ft. above sea level, lat. 30° 25' 06", long. 103° 47' 19".

★ **Alpine**—K23BG, Mountain TV Network Inc. Technical facilities: 0.67-kw ERP, lat. 30° 25' 06", long. 103° 49' 19".

★ **Alpine**—K39BD, Mountain TV Network Inc. Technical facilities: 0.72-kw ERP, lat. 30° 25' 06", long. 103° 49' 19".

★ **Alpine**—K43BF, Mountain TV Network Inc. Technical facilities: 0.73-kw ERP, lat. 30° 25' 06", long. 103° 49' 19".

★ **Alpine**—Ch. 2, Benito G. Flores.

★ **Alpine**—Ch. 17, Mountain TV Network Inc.

★ **Alpine**—Ch. 41, Mountain TV Network Inc.

★ **Amarillo**—K20BK, The Hunter Partnership. Technical facilities: 1000-w TPO, 26.2-kw ERP, 417-ft. above ground, 3907-ft. above sea level, lat. 35° 16' 04", long. 101° 53' 06".

★ **Amarillo**—K26BQ, TV Tower Venture. Technical facilities: 1000-w TPO, 21.4-kw ERP, 295-ft. above ground, 3787-ft. above sea level, lat. 35° 16' 04", long. 101° 53' 06".

★ **Amarillo**—K56DF, Spectrum Media. Technical facilities: 1000-w TPO, 16.7-kw ERP, 401-ft. above ground, 3891-ft. above sea level, lat. 35° 16' 04", long. 101° 53' 06".

★ **Austin**—K11SF, Echonet Corp. Phone: 303-526-1039. Technical facilities: 0.03-kw ERP, lat. 30° 19' 22", long. 97° 48' 07". Equipment: TTC transmitter; Bogner antenna. Began operation: April 1, 1987. Satellite programming: Hit Video USA. Planned satellite programming: KUBD Ch. 59 Denver. Advertising: Yes. Rates: \$15.00/30 Sec.; \$25.00/Min.; \$100.00/Hour.

★ **Austin**—K55EN, Frontier Southwest Bcstg. Inc. Technical facilities: 1.64-kw ERP, lat. 30° 19' 22", long. 97° 48' 07".

★ **Austin**—Ch. 13, Latin American Television Ltd.

★ **Bay City**—K59DC, Mountain TV Network Inc. Technical facilities: 100-w TPO, 0.2-kw ERP, 193-ft. above ground, 221-ft. above sea level, lat. 28° 59' 24", long. 95° 45' 22".

★ **Bay City**—Ch. 63, Mid Coast Cable Television Inc.

★ **Beeville**—K24BL, Mountain TV Network Inc. Technical facilities: 0.53-kw ERP, lat. 28° 29' 49", long. 97° 56' 38".

★ **Beeville**—Ch. 32, Jo Ann's Balloon Boutique Inc.

★ **Blossom**—Ch. 34, Mountain TV Network Inc.

★ **Booker**—K47BP, L & O Translator System Inc. Technical facilities: 0.92-kw ERP, lat. 36° 22' 24", long. 100° 16' 00".

★ **Brenham**—K46BD, Bonnie Lee Blum. Technical facilities: 11.4-kw ERP, lat. 30° 11' 01", long. 96° 26' 31".

★ **Brenham**—Ch. 48, Bonnie Lee Blum.

★ **Brownsville**—Ch. 17, Nancy Simo.

★ **Brownsville**—Ch. 64, Gregory A. Peterson.

★ **Brownwood**—K02MI, Lynn & Mary Nabers. Phone: 915-646-3535. Technical facilities: 10-w TPO, 0.04-kw ERP, 400-ft. above ground, 1623-ft. above sea level, lat. 31° 42' 17", long. 99° 00' 06". Personnel: Mary Nabers, station manager.

★ **Brownwood**—K20AP, Oberra M. Todd. Technical facilities: 16.7-kw ERP, lat. 31° 39' 40", long. 99° 06' 00".

★ **Brownwood**—K26AP, Trinity Bcstg. Network Inc. Technical facilities: 1000-w TPO, 16.6-kw ERP, 270-ft. above ground, 1833-ft. above sea level, lat. 31° 39' 40", long. 99° 06' 00". Equipment: Bogner antenna. Planned satellite programming: TBN.

★ **Brownwood**—K60CA, American Christian TV System Inc. Technical facilities: 10.3-kw ERP, lat. 31° 42' 59", long. 98° 59' 07".

★ **Brownwood**—Ch. 13, Marcia Painter.

★ **Brownwood**—Ch. 28, Minerva Rodriguez Frias.

★ **Bryan**—K60DG, Munsch-Westenhaver Co. Technical facilities: 10-w TPO, 0.053-kw ERP, 99-ft. above ground, 456-ft. above sea level, lat. 30° 41' 30", long. 96° 24' 45".

★ **Carrizo Springs**—K66C5, Mountain TV Network Inc. Technical facilities: 100-w TPO, 0.669-kw ERP, 93-ft. above ground, 757-ft. above sea level, lat. 28° 36' 06", long. 99° 52' 12".

★ **Carrizo Springs**—Ch. 19, Daniel J. Parks.

★ **Carrizo Springs**—Ch. 25, David Trust.

★ **Carrizo Springs**—Ch. 55, Villareal Bcstg. Co.

★ **Clear Lake**—K05IL, Far Eastern Telecasters. Technical facilities: 0.03-kw ERP, lat. 29° 27' 57", long. 95° 13' 23".

★ **College Station**—K28AK, Clear Channel Communications Inc.

★ **Corpus Christi**—K50AQ, TV 50 Inc. Technical facilities: 6.31-kw ERP, lat. 27° 48' 42", long. 97° 36' 16".

★ **Corpus Christi**—K51BE, Jan Girard. Technical facilities: 1.01-kw ERP, lat. 27° 52' 00", long. 97° 13' 09".

## Low Power TV Stations—Texas

- ★ **Corpus Christi**—K57DB, Faith That Pleases God Church Inc.  
 Technical facilities: 100-w TPO, 0.2084-kw ERP, 401-ft. above ground, 12-ft. above sea level, lat. 27° 55' 24", long. 97° 25' 26".
- \* **Corpus Christi**—Ch. 22, Clear Channel Communications Inc.
- Corsicana**—K29AD, Navarro College Telecommunications Dept. Phone: 214-874-6501. Studio: 3200 W. 7th Ave., Corsicana, TX. Technical facilities: 1000-w TPO, 10.06-kw ERP, 642-ft. above ground, 1110-ft. above sea level, lat. 32° 05' 06", long. 96° 31' 45".  
 Holds CP for change to 15.6-kw ERP. BMPPTL-860828IC.  
 Equipment: Emcee transmitter; Scala antenna.  
 Began operation: November 1, 1984.  
 Locally originated programming: Children's programming; exercise; community programming; local special events; parades; news; entertainment; wire service news; weather; educational; college courses; farm information; public affairs.  
 Satellite programming: TBN.  
 Personnel: Danita McAnally, station manager.
- \* **Corsicana**—Ch. 18, Mike A. Mendoza.
- \* **Corsicana**—Ch. 24, Mike A. Mendoza.
- \* **Dallas**—Ch. 2, Minora TV.
- \* **Del Rio**—Ch. 14, Juan Ramon Ortiz.
- ★ **Democrat**—K14GN, Mountain TV Network Inc.  
 Technical facilities: 0.51-kw ERP, lat. 31° 44' 44", long. 98° 40' 46".
- ★ **Democrat**—K34AT, Mountain TV Network Inc.  
 Technical facilities: 1.78-kw ERP, lat. 31° 44' 44", long. 98° 40' 46".
- ★ **Denison**—K54BC, Creative Broadcast Communications.  
 Technical facilities: 19.8-kw ERP, lat. 33° 40' 34", long. 96° 35' 08".
- \* **Eagle Pass**—Ch. 3, Deanna Hinojosa.
- \* **Eagle Pass**—Ch. 7, Minerva Rodriguez Frias.
- \* **Eagle Pass**—Ch. 9, Deloy Miller.
- \* **Eagle Pass**—Ch. 12, Eagle Pass News Guide.
- \* **Eagle Pass**—Ch. 32, Jo Ann's Balloon Boutique Inc.
- ★ **Eastland**—K17AT, Micromedia.  
 Technical facilities: 11.9-kw ERP, lat. 32° 24' 53", long. 98° 44' 49".
- \* **El Paso**—Ch. 32, Janet Roberts.
- ★ **Ellinger**—K32AN, Central Texas TV.  
 Technical facilities: 13.8-kw ERP, lat. 29° 51' 30", long. 96° 42' 50".
- \* **Estelline**—Ch. 19, Mountain TV Network Inc.
- \* **Estelline**—Ch. 29, Mountain TV Network Inc.
- ★ **Fairfield**—K41AK, Navarro College Telecommunications Dept.  
 Studio: 3200 W. 7th Ave., Corsicana, TX 75110.  
 Technical facilities: 1000-w TPO, 7.59-kw ERP, 519-ft. above ground, 976-ft. above sea level, lat. 31° 41' 52", long. 96° 09' 44".
- Equipment: Emcee transmitter; Scala antenna.  
 Began operation: November 1, 1984.  
 Locally originated programming: Specials; children's programming; exercise; community programming; parades; news; entertainment; wire service news; weather; educational; college courses; public affairs.  
 Satellite programming: TBN.  
 Personnel: Danita McAnally, director of TV.
- ★ **Falfurrias**—K07TS, Evarista Romero.  
 Technical facilities: 0.07-kw ERP, lat. 27° 13' 46", long. 98° 08' 52".
- ★ **Falfurrias**—K12NU, Judith Ann Acevedo.  
 Technical facilities: 0.07-kw ERP, lat. 27° 13' 46", long. 98° 08' 52".
- ★ **Fort Stockton**—K05HP, M & M Telecasting.  
 Technical facilities: 100-w TPO, 0.9709-kw ERP, 100-ft. above ground, 3059-ft. above sea level, lat. 30° 58' 15", long. 102° 51' 59".  
 Equipment: Emcee transmitter; Bogner antenna.  
 Planned locally originated programming: Sports; news; public affairs.  
 Satellite programming: Planned.  
 Advertising: Planned.
- ★ **Fort Stockton**—K10MD, Moore Bcstg. Inc.  
 Technical facilities: 10-w TPO, 0.09509-kw ERP, 150-ft. above ground, 3010-ft. above sea level, lat. 30° 52' 37", long. 102° 53' 30".
- ★ **Fort Stockton**—K15BK, Mountain TV Network Inc.  
 Technical facilities: 0.57-kw ERP, lat. 30° 55' 00", long. 102° 31' 35".
- ★ **Fort Stockton**—K23BE, Mountain TV Network Inc.  
 Technical facilities: 0.59-kw ERP, lat. 30° 55' 00", long. 102° 31' 35".
- ★ **Fort Stockton**—K25BX, Mountain TV Network Inc.  
 Technical facilities: 0.59-kw ERP, lat. 30° 55' 00", long. 102° 31' 35".
- ★ **Fort Stockton**—K27BK, Mountain TV Network Inc.  
 Technical facilities: 0.6-kw ERP, lat. 30° 55' 00", long. 102° 31' 35".
- ★ **Fort Stockton**—K31BA, Mountain TV Network Inc.  
 Technical facilities: 0.61-kw ERP, lat. 30° 55' 00", long. 102° 31' 35".
- ★ **Fort Stockton**—K33BD, Mountain TV Network Inc.  
 Technical facilities: 0.61-kw ERP, lat. 30° 55' 00", long. 102° 31' 35".
- ★ **Fort Stockton**—K35BC, Mountain TV Network Inc.  
 Technical facilities: 0.62-kw ERP, lat. 30° 55' 00", long. 102° 31' 35".
- ★ **Fort Stockton**—K43BK, Mountain TV Network Inc.  
 Technical facilities: 0.64-kw ERP, lat. 30° 55' 00", long. 102° 31' 35".
- \* **Fort Worth**—Ch. 61, Frontier Fort Worth Bcstg. Inc.
- \* **Fort Worth**—Ch. 65, Presidio Enterprises.
- \* **Galveston**—Ch. 43, Trinity Bcstg. Network Inc.
- Greenville**—K47AP, Bill R. Wright.  
 Technical facilities: 28.1-kw ERP, lat. 33° 06' 58", long. 95° 52' 02".
- \* **Harlingen**—Ch. 14, Minerva Rodriguez Frias.
- Houston**—K05HU, Wodlinger Bcstg. of Texas Inc. Phone: 713-650-0055.  
 Studio: 1000 Louisiana St., Suite 3500, Houston, TX 77002.  
 Technical facilities: 40.80-w TPO, 0.0198-kw ERP, 1049-ft. above ground, 1099-ft. above sea level, lat. 29° 45' 29", long. 95° 22' 05".  
 Equipment: Emcee transmitter; Bogner antenna.  
 Began operation: July 12, 1985.  
 Locally originated programming: Hit Video USA.  
 Advertising: Yes. Rates: \$100.00/30 Sec. Personnel: Constance Wodlinger, president; Michael Opelka, station manager; Nora Garcia, sales manager.
- \* **Houston**—Ch. 61, Satori Bcstg. Corp.
- \* **Houston**—Ch. 69, Frontier Gulf Bcstg. Corp.
- ★ **Huntsville**—K05IA, International Bcstg. Network.  
 Technical facilities: 0.06-kw ERP, lat. 30° 42' 56", long. 95° 31' 51".
- Huntsville**—K31AI, International Bcstg. Network. Phone: 513-399-7777.  
 Technical facilities: 100-w TPO, 1.143-kw ERP, 150-ft. above ground, 456-ft. above sea level, lat. 30° 42' 56", long. 95° 31' 51".
- \* **Irving**—Ch. 67, TV Board of First Assembly of God.
- Jacksonville**—K11RT, Jeffrey L. Ward.  
 Technical facilities: 10-w TPO, 0.052-kw ERP, 149-ft. above ground, 715-ft. above sea level, lat. 31° 59' 32", long. 95° 16' 40".
- \* **Jacksonville**—Ch. 36, Spectrum Media.
- Kerrville**—K02MQ, International Bcstg. Network.  
 Technical facilities: 0.05-kw ERP, lat. 30° 06' 18", long. 99° 04' 54".  
 Began operation: June 1, 1987.
- ★ **Kerrville**—K11SA, Evarista Romero.  
 Technical facilities: 0.16-kw ERP, lat. 30° 03' 31", long. 99° 03' 45".
- ★ **Kerrville**—K13UU, Heidi A. Terrill.  
 Technical facilities: 0.08-kw ERP, lat. 30° 06' 25", long. 99° 02' 53".
- ★ **Kerrville**—K16AH, Central Texas TV.  
 Technical facilities: 1000-w TPO, 14.947-kw ERP, 336-ft. above ground, 570-ft. above sea level, lat. 30° 05' 46", long. 99° 08' 58".
- \* **Kerrville**—Ch. 56, Heidi A. Terrill.
- ★ **La Grange**—K62CI, Mountain TV Network Inc.  
 Technical facilities: 0.61-kw ERP, lat. 29° 48' 50", long. 96° 55' 11".
- ★ **La Grange**—K66CR, Mountain TV Network Inc.  
 Technical facilities: 0.59-kw ERP, lat. 29° 48' 50", long. 96° 55' 11".
- \* **Laredo**—Ch. 57, Raul Francisco Rivas.
- \* **Laredo**—Ch. 61, Gregory A. Peterson.
- Livingston**—K05HR, Polk County Bcstg. Co. Phone: 409-327-8916.  
 Studio: U. S. Hwy. 59 North.  
 Technical facilities: 10-w TPO, 0.037-kw ERP, 375-ft. above ground, 576-ft. above sea level, lat. 30° 44' 23", long. 94° 55' 30".  
 Equipment: TTC transmitter; Scala antenna.  
 Began operation: June 28, 1984.
- Locally originated programming: Specials; exercise; sports; hunting & fishing show; community programming; fishing show; city council meetings; magazines; local special events; sports magazine; parades; music video clips; talent shows; documentaries; talk shows; historical documentaries; variety shows; news; entertainment; wire service news; weather; educational; character generated news; college courses; public access; public affairs; religion.  
 Satellite programming: 700 Club; ACTS; STV; Liberty Bcstg. Network; American TV Network; TBN; CBN Cable Network; News; Wall Street Journal Report; CNN; PBS; PSSC (teleconferences); Hit Video USA; PTL; INN.  
 Advertising: Yes. Rates: \$15.00/30 Sec.; \$30.00/Min.; \$65.00/15 Min.  
 Personnel: Hal Haley, station manager/owner.
- ★ **Livingston**—K66CA, International Bcstg. Network.  
 Technical facilities: 1-kw ERP, lat. 30° 41' 38", long. 94° 56' 12".
- \* **Los Indios**—Ch. 66, Black Media Associates.
- ★ **Lubbock**—K22BG, American Christian TV System Inc.  
 Technical facilities: 6.38-kw ERP, lat. 33° 33' 09", long. 102° 13' 14".
- ★ **Lubbock**—K26AU, Mountain Bcstg. Group.  
 Technical facilities: 6.38-kw ERP, lat. 33° 33' 09", long. 102° 13' 14".
- ★ **Lubbock**—K40AN, Sklower & Goodman Partnership.  
 Technical facilities: 1000-w TPO, 9.13-kw ERP, 332-ft. above ground, 3225-ft. above sea level, lat. 33° 35' 07", long. 101° 50' 49".
- ★ **Lufkin**—K02MV, Founders Communications Inc.  
 Technical facilities: 0.04-kw ERP, lat. 31° 20' 08", long. 94° 43' 10".
- Lufkin**—K45BT, Tel-Radio Communications Properties Inc.
- \* **McAllen**—Ch. 28, Marilyn Cameron.
- \* **McAllen**—Ch. 69, The Hunter Partnership.
- ★ **Memphis/Lakeview/Estelline**—K44AK, Cruze Electronics. Phone: 806-259-2879.  
 Technical facilities: 100-w TPO, 0.843-kw ERP, 300-ft. above ground, 2505-ft. above sea level, lat. 34° 48' 35", long. 100° 36' 38".  
 Equipment: Television Technology transmitter; Scala antenna.
- ★ **Midland**—K55EU, Debra M. Kamp.  
 Technical facilities: 100-w TPO, 2.46-kw ERP, 495-ft. above ground, 3244-ft. above sea level, lat. 32° 00' 46", long. 102° 00' 24".
- ★ **Mineral Wells**—K19BE, Mountain TV Network Inc.  
 Technical facilities: 0.52-kw ERP, lat. 32° 46' 51", long. 98° 22' 15".
- ★ **Mineral Wells**—K41BE, Mountain TV Network Inc.  
 Technical facilities: 0.57-kw ERP, lat. 32° 46' 51", long. 98° 22' 15".
- ★ **Mineral Wells**—K47BR, Mountain TV Network Inc.  
 Technical facilities: 0.59-kw ERP, lat. 32° 46' 51", long. 98° 22' 15".
- ★ **Mineral Wells**—K67PQ, Mountain TV Network Inc.  
 Technical facilities: 0.64-kw ERP, lat. 32° 46' 51", long. 98° 22' 15".



\* **Mount Pleasant**—Ch. 38, F. V. P. Network Inc.

**Mullin**—K61CV, Pompey Mountain Bcstg. Co. Technical facilities: 0.74-kw ERP, lat. 31° 37' 17", long. 98° 38' 31".

\* **Nacogdoches**—K13UN, Echonet Corp. Phone: 409-659-9750. Technical facilities: 0.02-kw ERP, lat. 31° 40' 58", long. 94° 41' 55".

\* **Odessa**—K13UZ, Janet Roberts. Phone: 518-899-2509. Technical facilities: 0.03-kw ERP, lat. 31° 50' 50", long. 102° 27' 15". Note: Shares channel with K13VB, Odessa.

\* **Odessa**—K13VB, Millard V. Oakley. Technical facilities: 0.03-kw ERP, lat. 31° 50' 50", long. 102° 27' 15". Note: Shares channel with K13UZ, Odessa.

\* **Pampa**—K24BU, Mountain TV Network Inc. Technical facilities: 100-w TPO, 0.593-kw ERP, 144-ft. above ground, 3253-ft. above sea level, lat. 35° 33' 16", long. 100° 50' 31".

\* **Pampa**—K27BR, LPTV Services Inc. Technical facilities: 1000-w TPO, 8.22-kw ERP, 141-ft. above ground, 3269-ft. above sea level, lat. 35° 33' 40", long. 100° 55' 40".

\* **Pampa**—K61DV, Mountain TV Network Inc. Technical facilities: 100-w TPO, 0.664-kw ERP, 148-ft. above ground, 3326-ft. above sea level, lat. 35° 33' 16", long. 100° 50' 31".

\* **Pampa**—Ch. 63, Mountain TV Network Inc.

\* **Pecos**—K04MP, Moore Bcstg. Inc. Technical facilities: 10-w TPO, 0.06195-kw ERP, 150-ft. above ground, 2750-ft. above sea level, lat. 31° 23' 28", long. 103° 26' 00". Equipment: Emcee transmitter; Bogner antenna.

\* **Pecos**—K22BN, Residential Entertainment Inc. Technical facilities: 1000-w TPO, 10.2-kw ERP, 36-ft. above ground, 2617-ft. above sea level, lat. 31° 25' 28", long. 103° 29' 39".

\* **Pecos**—K55DU, Villareal Bcstg. Co. Technical facilities: 0.053-kw ERP, lat. 31° 23' 30", long. 103° 33' 10".

\* **Pecos**—K60DI, Munsch-Westenhaver Co. Technical facilities: 10-w TPO, 0.053-kw ERP, 93-ft. above ground, 2633-ft. above sea level, lat. 31° 23' 30", long. 103° 33' 10".

\* **Pecos**—K65DM, Rosalie Wester Grado. Technical facilities: 100-w TPO, 1.04-kw ERP, 106-ft. above ground, 2685-ft. above sea level, lat. 31° 23' 30", long. 103° 33' 10".

\* **Perryton**—Ch. 61, Evangelina Garcia Garza.

\* **Port Lavaca**—K07SG, Walls Newspaper Consultants. Technical facilities: 0.039-kw ERP, lat. 28° 36' 48", long. 96° 37' 33".

\* **Quanah**—K14GQ, Mountain TV Network Inc. Technical facilities: 0.51-kw ERP, lat. 34° 11' 47", long. 99° 37' 43".

\* **Quanah**—K20BD, Mountain TV Network Inc. Technical facilities: 0.52-kw ERP, lat. 34° 11' 47", long. 99° 37' 43".

\* **Quanah**—K32BQ, Mountain TV Network Inc.

Technical facilities: 100-w TPO, 0.552-kw ERP, 93-ft. above ground, 1797-ft. above sea level, lat. 34° 11' 47", long. 99° 37' 43".

\* **Quanah**—K44BJ, Mountain TV Network Inc. Technical facilities: 0.58-kw ERP, lat. 34° 11' 47", long. 99° 37' 43".

\* **Rio Grande City**—Ch. 2, Debra M. Kamp.

\* **Rio Grande City**—Ch. 6, Owen Bcstg. Enterprises.

\* **Rio Grande City**—Ch. 7, Agustin Torres.

\* **Rio Grande City**—Ch. 34, Evangelina Garcia Garza.

\* **San Angelo**—K61CZ, Localvision. Technical facilities: 0.38-kw ERP, lat. 31° 29' 46", long. 100° 24' 50".

\* **San Angelo**—Ch. 27, Evarista Romero.

\* **San Angelo**—Ch. 49, Stacy L. Davis.

\* **San Antonio**—K02MX, San Antonio Channel 2 Inc. Phone: 512-494-6565. Technical facilities: 0.037-kw ERP, 540-ft. above ground, 1080-ft. above sea level, lat. 29° 25' 21", long. 98° 29' 26". Equipment: Television Technology transmitter; Scala antenna. Scheduled to begin operation: October 1, 1987. Personnel: Bob A. Roth Sr., pres.

\* **San Antonio**—K61DT, International Cultural Network Inc. Technical facilities: 100-w TPO, 1.08-kw ERP, 446-ft. above ground, 1081-ft. above sea level, lat. 29° 25' 20", long. 98° 29' 25".

\* **San Antonio**—K67DW, M & M Communications Inc. Technical facilities: 0.2-kw ERP, lat. 29° 25' 21", long. 98° 29' 26".

\* **San Diego**—K12NV, Woodson Newspapers Inc. Technical facilities: 0.16-kw ERP, lat. 27° 45' 50", long. 98° 18' 40".

**Snyder**—K07TB, Villareal Bcstg. Co.

\* **Snyder**—K55DS, BT Bcstg. Co. Technical facilities: 0.155-kw ERP, lat. 32° 44' 30", long. 100° 50' 40".

\* **Snyder**—K60CG, Women's Low Power Stations. Technical facilities: 0.4-kw ERP, lat. 32° 44' 30", long. 100° 50' 40".

\* **Spearman**—K38BL, Mountain TV Network Inc. Technical facilities: 0.7-kw ERP, lat. 36° 00' 10", long. 101° 14' 28".

\* **Spearman**—K42BN, Mountain TV Network Inc. Technical facilities: 0.71-kw ERP, lat. 36° 00' 10", long. 101° 14' 28".

\* **Spearman**—K67DP, Mountain TV Network Inc. Technical facilities: 0.8-kw ERP, lat. 36° 00' 10", long. 101° 14' 28".

\* **Stephensville**—K07TQ, Minerva Rodriguez Frias. Technical facilities: 0.108-kw ERP, lat. 32° 14' 02", long. 98° 13' 23".

**Sulphur Springs**—K18AL, TPC Communications Inc.

Technical facilities: 1000-w TPO, 38.4648-kw ERP, 500-ft. above ground, 1130-ft. above sea level, lat. 33° 07' 54", long. 95° 50' 06". Equipment: Acrodyne transmitter; Bogner antenna. Began operation: September 15, 1983.

\* **Temple**—K12NJ, Janet Roberts. Technical facilities: 0.14-kw ERP, lat. 31° 03' 56", long. 97° 23' 57".

\* **Texarkana**—K46BI, Kim Mooney. Technical facilities: 54.3-kw ERP, lat. 33° 25' 45", long. 94° 07' 11".

**Turkey/Quitaque**—K60BW, Ramar Communications Inc. Phone: 806-423-1221. Technical facilities: 100-w TPO, 2.072-kw ERP, 120-ft. above ground, 3250-ft. above sea level, lat. 34° 23' 33", long. 101° 07' 30". Equipment: Television Technology transmitter; Scala antenna. Began operation: January 1, 1984. Planned satellite programming: pay movie channel. Personnel: Arville Setliff, station manager.

\* **Tyler**—K10MX, Mark VII Bcstg. Technical facilities: 10-w TPO, 0.018-kw ERP, 192-ft. above ground, 738-ft. above sea level, lat. 32° 21' 06", long. 95° 16' 00".

\* **Tyler**—K26AJ, TPC Communications Inc. Technical facilities: 8.24-kw ERP, lat. 32° 18' 22", long. 95° 13' 17".

**Tyler**—K45AN, Christian World Network. Technical facilities: 10.4-kw ERP, lat. 32° 21' 05", long. 95° 18' 06".

\* **Tyler**—K67DU, International Bcstg. Network. Technical facilities: 7.98-kw ERP, lat. 32° 20' 34", long. 95° 15' 26".

\* **Uvalde**—K13US, Owen Bcstg. Enterprises. Technical facilities: 0.025-kw ERP, lat. 29° 15' 40", long. 99° 44' 51".

\* **Uvalde**—K15BV, Minerva Rodriguez Frias. Technical facilities: 100-w TPO, 2.21-kw ERP, 180-ft. above ground, 1065-ft. above sea level, lat. 29° 12' 25", long. 99° 47' 55".

\* **Uvalde**—K26AF, Elcio Salgado & Brunhilda Salgado Co. Technical facilities: 10-w TPO, 0.0535-kw ERP, 100-ft. above ground, 1055-ft. above sea level, lat. 29° 15' 40.50", long. 99° 44' 51.40". Equipment: Emcee transmitter; Scientific-Atlanta antenna.

\* **Uvalde**—K30AI, Area Christian TV Station. Technical facilities: 0.054-kw ERP, lat. 29° 15' 41", long. 99° 44' 51".

\* **Uvalde**—Ch. 2, Ronald J. Malik.

\* **Uvalde**—Ch. 39, Evangelina Garcia Garza.

**Victoria**—K44AN, Central Texas TV. Technical facilities: 0.01-kw ERP, lat. 28° 50' 40", long. 96° 53' 43".

**Victoria**—K51BG, D. W. Strahan. Phone: 512-578-5555. Studio: 3112-A Pleasant Green Dr., Victoria, TX 77902. Technical facilities: 100-w TPO, 0.5-kw ERP, 489-ft. above ground, 579-ft. above sea level, lat. 28° 46' 42", long. 96° 58' 08". Holds CP for change to 0.5-kw ERP. BMP TTL-8605161B. Equipment: TTC transmitter; Scala antenna. Began operation: April 25, 1987.

Locally originated programming: Children's programming; classified advertising; hunting & fishing show; community programming; local special events; music video clips; talk shows; ethnic; public access; religion.

Satellite programming: American TV Network; Tempo TV; News; PBS; Hit Video USA; PTL; INN.

Advertising: Yes. Rates: \$6.00/30 Sec.; \$9.00/Min. Hourly rates depend on content; \$25 maximum.

\* **Waco**—K12MN, Figgie Communications. Technical facilities: 0.062-kw ERP, lat. 31° 30' 51", long. 97° 11' 43".

\* **Wichita Falls**—K35BO, Gerald Goodman. Technical facilities: 1000-w TPO, 136-kw ERP, 411-ft. above ground, 1812-ft. above sea level, lat. 33° 53' 00", long. 98° 36' 10".

\* **Wichita Falls**—K40BG, TV Tower Venture Ltd. Technical facilities: 21.4-kw ERP, lat. 33° 53' 28", long. 98° 34' 52".

\* **Wichita Falls**—K60BD, Low Power Technology Inc. Technical facilities: 24.5-kw ERP, lat. 33° 53' 00", long. 98° 36' 10".

\* **Wichita Falls**—Ch. 26, Low Power Technology Inc.

\* **Wichita Falls**—Ch. 28, Low Power Technology Inc.

\* **Woodrow**—K51BX, Low Power Technology Inc. Phone: 512-480-0084. Technical facilities: 1000-w TPO, 13.9-kw ERP, 555-ft. above ground, lat. 33° 35' 05", long. 101° 50' 33".

UTAH

\* **Beaver**—K35AQ, Mountain TV Network Inc. Technical facilities: 0.94-kw ERP, lat. 38° 19' 08", long. 112° 52' 59".

\* **Beaver**—K39AR, Mountain TV Network Inc. Technical facilities: 0.95-kw ERP, lat. 38° 19' 08", long. 112° 52' 59".

\* **Beaver**—Ch. 33, Mountain TV Network Inc.

**Bonanza**—K39AK, Trinity Bcstg. Network Inc. Technical facilities: 0.38-kw ERP, lat. 40° 21' 01", long. 109° 09' 49".

**Cedar City**—K22AH, Russell Communications. Technical facilities: 100-w TPO, 1.40104-kw ERP, 200-ft. above ground, 5800-ft. above sea level, lat. 37° 45' 47", long. 113° 06' 13".

**Cedar City**—K60BY, Summit Communications Inc. Phone: 206-747-4600. Technical facilities: 100-w TPO, 1.1413-kw ERP, 40-ft. above ground, 6040-ft. above sea level, lat. 37° 40' 15", long. 113° 04' 10". Equipment: Emcee transmitter; Bogner antenna. Planned satellite programming: On-TV.

\* **Circleville**—K52AZ, Mountain TV Network Inc.

**Delta/Rural Millard County**—K64BO, KUTV Inc. Phone: 801-973-3000. Technical facilities: 100-w TPO, 2.234-kw ERP, 25-ft. above ground, 5425-ft. above sea level, lat. 39° 19' 39", long. 112° 19' 36".

## Low Power TV Stations—Utah

Equipment: Television Technology transmitter; Scala antenna.  
Began operation: March 1, 1983.

**Dugway**—K18AS, Mountain TV Network Inc.

★ **Dugway**—K22BD, Mountain TV Network Inc.  
Technical facilities: 0.78-kw ERP, lat. 40° 13' 31", long. 112° 46' 13".

★ **Dugway**—K26AN, Mountain TV Network Inc.  
Technical facilities: 0.78-kw ERP, lat. 40° 13' 31", long. 112° 46' 13".

★ **Dugway**—K44BD, Mountain TV Network Inc.  
Technical facilities: 0.777-kw ERP, lat. 40° 13' 31", long. 112° 46' 13".

★ **Dugway**—K50AV, Mountain TV Network Inc.  
Technical facilities: 0.737-kw ERP, lat. 40° 13' 31", long. 112° 46' 13".

★ **Dugway**—K54BJ, Mountain TV Network Inc.  
Technical facilities: 0.73-kw ERP, lat. 40° 13' 31", long. 112° 46' 13".

★ **Dugway**—K66CM, Mountain TV Network Inc.  
Technical facilities: 0.71-kw ERP, lat. 40° 13' 31", long. 112° 46' 13".

**Kanab**—K12ND, Kanab Lions Club.  
Technical facilities: 0.06-kw ERP, lat. 36° 59' 32", long. 112° 31' 39".

**Manti/Ephraim**—K28AG, Sanpete TV Corp.  
Technical facilities: 100-w TPO, 9.419-kw ERP, 20-ft. above ground, 6095-ft. above sea level, lat. 39° 12' 06", long. 111° 43' 39".

**Marysville**—K32AL, U. of Utah. Phone: 801-581-4553.  
Technical facilities: 20-w TPO, 0.509-kw ERP, 25-ft. above ground, 7620-ft. above sea level, lat. 38° 30' 27", long. 112° 11' 50".  
Equipment: Television Technology transmitter; Scala antenna.

★ **Moab**—K02MD, Spectrum Press Inc.  
Studio: Box 430, Bountiful, UT 84010.  
Technical facilities: 100-w TPO, 0.4857-kw ERP, 180-ft. above ground, 4205-ft. above sea level, lat. 38° 35' 07", long. 109° 33' 42".  
Equipment: Emcee transmitter; Bogner antenna.

★ **Moab**—K07TC, Harlan L. Jacobsen.  
Technical facilities: 0.257-kw ERP, lat. 38° 24' 26", long. 109° 32' 57".

**Moab**—K09UH, Harlan L. Jacobsen.  
Technical facilities: 0.26-kw ERP, lat. 38° 24' 26", long. 109° 32' 57".

**Moab**—K11RU, Localvision.  
Technical facilities: 0.26-kw ERP, lat. 38° 24' 26", long. 109° 32' 57".

★ **Moab**—K13UI, Localvision.  
Technical facilities: 0.26-kw ERP, lat. 38° 24' 26", long. 109° 32' 57".

★ **Moab**—K20BE, Localvision.  
Technical facilities: 8.91-kw ERP, lat. 38° 24' 26", long. 109° 32' 57".

★ **Moab**—K41BN, American Lo-Power.  
Technical facilities: 1000-w TPO, 3.85-kw ERP, 67-ft. above ground, 4007-ft. above sea level, lat. 38° 34' 26", long. 109° 32' 54".

★ **Moab**—K52BN, Localvision.  
Technical facilities: 8.72-kw ERP, lat. 38° 24' 26", long. 109° 32' 57".

★ **Moab**—K53CD, Mountain TV Network Inc.  
Technical facilities: 0.64-kw ERP, lat. 38° 36' 12", long. 109° 36' 49".

★ **Moab**—K57DZ, Mountain TV Network Inc.  
Technical facilities: 100-w TPO, 0.63-kw ERP, 96-ft. above ground, 5335-ft. above sea level, lat. 38° 36' 12", long. 109° 36' 49".

★ **Moab**—K61DM, Mountain TV Network Inc.  
Technical facilities: 100-w TPO, 0.61-kw ERP, 96-ft. above ground, 5335-ft. above sea level, lat. 38° 36' 12", long. 109° 36' 49".

★ **Moab**—Ch. 31, Arapahoe County TV Club.

★ **Moab**—Ch. 54, Localvision.

★ **Moab**—Ch. 55, Mountain TV Network Inc.

★ **Moab**—Ch. 63, Mountain TV Network Inc.

**Monticello**—K17AR, Mountain TV Network Inc.

★ **Monticello**—K34BG, Mountain TV Network Inc.  
Technical facilities: 1.37-kw ERP, lat. 37° 48' 41", long. 109° 27' 24".

**Myton/Rural Duchesne County**—K43AE, KUTV Inc. Phone: 801-973-3000.  
Technical facilities: 100-w TPO, 3.916-kw ERP, 42-ft. above ground, 10,057-ft. above sea level, lat. 40° 21' 45", long. 110° 47' 31".  
Equipment: Television Technology transmitter; Scala antenna.  
Began operation: March 1, 1983.

★ **Ogden**—K50AZ, U. of Utah.

★ **Ogden**—K64CT, N & K LPTV Inc.  
Technical facilities: 100-w TPO, 1.04-kw ERP, 144-ft. above ground, 4578-ft. above sea level, lat. 41° 09' 49", long. 112° 01' 28".

**Park City**—K45AX, William H. Coleman. Phone: 801-649-4501.  
Studio: 614 Main Street, Park City, UT 84060.  
Technical facilities: 0.52-kw ERP, 50-ft. above ground, 7458-ft. above sea level, lat. 40° 40' 59", long. 111° 31' 22".  
Equipment: Television Technology transmitter; Lindsay antenna.  
Began operation: November 1, 1986.  
Locally originated programming: Exercise; classified advertising; fishing show; city council meetings; local special events; parades; historical documentaries; wire service news; weather; character generated news; public affairs.  
Planned locally originated programming: Talent shows; game shows.  
Satellite programming: American TV Network; TBN.  
Advertising: Yes. Rates: \$25.00/30 Sec.; \$50.00/Min.; \$100.00/Hour.  
Personnel: Bill Coleman, sales; Mary Bailey, sales; Debra Wing., Bruce Bach, engineer.

★ **Price**—K18BA, Mountain TV Network Inc.  
Technical facilities: 0.65-kw ERP, lat. 39° 31' 00", long. 111° 01' 33".

★ **Price**—K21AE, Spectrum Press Inc.  
Technical facilities: 100-w TPO, 0.929-kw ERP, 100-ft. above ground, 5667-ft. above sea level, lat. 39° 36' 38", long. 110° 48' 47".  
Equipment: Emcee transmitter; Bogner antenna.

★ **Price**—K31AR, Mountain TV Network Inc.  
Technical facilities: 0.69-kw ERP, lat. 39° 31' 00", long. 111° 01' 33".

★ **Price**—K35AG, Women's Low Power Stations.  
Technical facilities: 3.22-kw ERP, lat. 39° 31' 49", long. 111° 03' 03".

★ **Price**—K39AV, Mountain TV Network Inc.  
Technical facilities: 0.717-kw ERP, lat. 39° 31' 00", long. 111° 01' 33".

★ **Richfield**—K24BB, Channel America Inc.  
Technical facilities: 0.42-kw ERP, lat. 38° 45' 47", long. 112° 04' 42".

**Richfield**—K29AI, Spectrum Press Inc.  
Technical facilities: 3.39-kw ERP, lat. 38° 38' 04", long. 112° 03' 00".

**Roosevelt**—K15AW, Spectrum Press Inc.  
Technical facilities: 2-kw ERP, lat. 40° 19' 27", long. 110° 09' 00".

★ **Roosevelt**—K21BA, Localvision.  
Technical facilities: 100-w TPO, 1.126-kw ERP, 80-ft. above ground, 5580-ft. above sea level, lat. 40° 19' 27", long. 110° 09' 19".

★ **Roosevelt**—K23AW, Localvision.  
Technical facilities: 100-w TPO, 1.125-kw ERP, 80-ft. above ground, 5580-ft. above sea level, lat. 40° 19' 27", long. 110° 09' 19".

★ **Roosevelt**—K32AT, Localvision.  
Technical facilities: 1.18-kw ERP, lat. 40° 19' 27", long. 110° 09' 19".

★ **Roosevelt**—K34AS, Localvision.  
Technical facilities: 1.11-kw ERP, lat. 40° 19' 27", long. 110° 09' 19".

★ **Roosevelt**—K40AX, Localvision.  
Technical facilities: 1.11-kw ERP, lat. 40° 19' 27", long. 110° 09' 19".

★ **Roosevelt**—K42BO, Localvision.  
Technical facilities: 1.11-kw ERP, lat. 40° 19' 27", long. 111° 09' 19".

★ **Roosevelt**—K50BH, Localvision.  
Technical facilities: 1.1-kw ERP, lat. 40° 19' 27", long. 110° 09' 19".

★ **Salt Lake City**—K32BK, Robert H. Hanson.  
Technical facilities: 1000-w TPO, 11-kw ERP, 346-ft. above ground, 4587-ft. above sea level, lat. 40° 46' 09", long. 111° 53' 12".

★ **Salt Lake City**—K46BJ, Brooks Bcstg. Inc.  
Technical facilities: 21.2-kw ERP, lat. 40° 46' 09", long. 111° 53' 12".

★ **Scipio**—K15BG, Mountain TV Network Inc.  
Technical facilities: 0.85-kw ERP, lat. 39° 09' 27", long. 112° 06' 47".

★ **Scipio**—K17AQ, Mountain TV Network Inc.  
Technical facilities: 0.87-kw ERP, lat. 39° 09' 27", long. 112° 06' 47".

★ **Scipio**—K25BA, Mountain TV Network Inc.  
Technical facilities: 0.88-kw ERP, lat. 39° 09' 27", long. 112° 06' 47".

★ **Scipio**—K45BA, Mountain TV Network Inc.  
Technical facilities: 0.96-kw ERP, lat. 39° 09' 27", long. 112° 06' 47".

★ **Scipio**—K47BH, Mountain TV Network Inc.  
Technical facilities: 0.98-kw ERP, lat. 39° 09' 27", long. 112° 06' 47".

★ **Scipio**—K53BW, Mountain TV Network Inc.  
Technical facilities: 1-kw ERP, lat. 39° 09' 27", long. 112° 06' 47".

**St. George**—K14AN, Russell Communications.  
Technical facilities: 20-w TPO, 1.35542-kw ERP, 60-ft. above ground, 2750-ft. above sea level, lat. 37° 03' 49", long. 113° 34' 20".

★ **St. George**—K16BB, Russell Communications.

**St. George**—K24AL, Hector Leal.  
Technical facilities: 1.03-kw ERP, lat. 37° 08' 49", long. 113° 31' 23".

**St. George**—K27AH, Summit Communications Inc. Phone: 206-747-4600.  
Technical facilities: 100-w TPO, 0.504-kw ERP, 40-ft. above ground, 3160-ft. above sea level, lat. 37° 03' 51", long. 113° 34' 16".  
Equipment: Emcee transmitter; Bogner antenna.  
Began operation: March 1, 1983.  
Satellite programming: On-TV.

**St. George/Washington/Santa Clara**—K55DL, Terrah Dawn Communications Inc. Phone: 801-673-3481.  
Technical facilities: 100-w TPO, 1.193-kw ERP, 30-ft. above ground, 3169-ft. above sea level, lat. 37° 04' 50", long. 113° 34' 19".  
Equipment: Television Technology transmitter; Scala antenna.  
Locally originated programming: Sports; public affairs.  
Satellite programming: Planned.  
Advertising: Yes.  
Personnel: Arthur Mortensen, station manager.

★ **Vernal**—K17BL, Spectrum Press Inc.  
Technical facilities: 1000-w TPO, 6.03-kw ERP, 247-ft. above ground, 5425-ft. above sea level, lat. 40° 29' 39", long. 109° 31' 45".

## VIRGINIA

★ **Buckroe Beach**—W07BQ, George Starke Communications.  
Technical facilities: 0.25-kw ERP, lat. 36° 58' 37", long. 76° 25' 05".

★ **Charlottesville**—W58AY, Low Power Technology Inc.  
Technical facilities: 1000-w TPO, 26.2-kw ERP, 180-ft. above ground, 920-ft. above sea level, lat. 38° 01' 49", long. 78° 25' 07".

**Concord**—W33AD, Paul H. Passink. Phone: 804-993-3300.

Technical facilities: 100-w TPO, 1.134-kw ERP, 120-ft. above ground, 920-ft. above sea level, lat. 37° 20' 30", long. 78° 59' 17".  
Equipment: Acrodyne transmitter; Scala antenna.  
Began operation: September 25, 1982.  
Locally originated programming: Talk shows; public affairs; religion.  
Satellite programming: ACTS.  
Advertising: Yes. Rates: \$15.00/30 Sec.; \$25.00/Min.; \$100.00/Hour.  
Personnel: Larry Whatley, engineer; Shirley Passink, station manager; Paul Passink, chief engineer.

★ **Fredericksburg**—Ch. 69, Christian Enterprises Inc.

★ **Fredericksburg**—W48AN, Roy H. Park Bcstg. of Virginia Inc.  
Technical facilities: 100-w TPO, 0.778-kw ERP, 196-ft. above ground, 436-ft. above sea level, lat. 38° 16' 21", long. 77° 29' 50".

★ **Lynchburg**—Ch. 60, Continental Satellite Corp.

★ **Lynchburg**—W32BH, Continental Satellite Corp. Phone: 804-393-2501.  
Technical facilities: 1000-w TPO, 30.6-kw ERP, 343-ft. above ground, 1094-ft. above sea level, lat. 37° 25' 39", long. 79° 13' 23".

★ **Mechanicsville**—Ch. 42, Christian Enterprises Inc.

**Norfolk**—W08CE, E. Warren Denton Jr.

★ **Norfolk**—W21AG, Howard Wapner.

Technical facilities: 15-kw ERP, lat. 37° 01' 52", long. 76° 22' 00".

★ **Petersburg**—W68BO, Roy H. Park Bcstg. of Virginia Inc.

\* **Richmond**—Ch. 51, Minority Communications Inc.

★ **Richmond**—W02BN, Tel-Radio Communications Properties Inc.

Technical facilities: 10-w TPO, 0.022-kw ERP, 92-ft. above ground, 203-ft. above sea level, lat. 37° 33' 28", long. 77° 25' 29".

★ **Richmond**—W41AF, Sur Este Bcstg. Corp. Technical facilities: 21.4-kw ERP, lat. 37° 32' 38", long. 77° 26' 33".

Scheduled to begin operation: January 1, 1988.

Planned locally originated programming: Religion.

Planned satellite programming: TBN.

\* **Roanoke**—Ch. 65, Barbara J. Ward & Horace Ward Jr.

\* **Roanoke**—Ch. 60, Roanoke TV 60 Bcstg. Phone: 601-327-0903.

★ **Roanoke**—W49AP, Allbritton Communications Co.

Technical facilities: 1000-w TPO, 36.2-kw ERP, 121-ft. above ground, 2247-ft. above sea level, lat. 37° 13' 56", long. 80° 02' 51".

★ **Roanoke**—W69BL, Lorin A. Costanzo.

\* **Staunton**—Ch. 17, Moneta Assoc.

★ **Traffic**—W39AD, Thelma W. Anglin.

Technical facilities: 1000-w TPO, 11.4-kw ERP, 138-ft. above ground, 620-ft. above sea level, lat. 36° 47' 54", long. 78° 25' 00".

★ **Virginia Beach**—W24AD, Apache Communications Assoc.

Technical facilities: 15-kw ERP, lat. 36° 51' 50", long. 75° 58' 30".

★ **Virginia Beach**—W59BB, Apache Communications Assoc.

Technical facilities: 15-kw ERP, lat. 36° 51' 50", long. 75° 58' 30".

★ **Virginia Beach**—W61BB, Kim Mooney. Technical facilities: 1000-w TPO, 25.9-kw ERP, 215-ft. above ground, 231-ft. above sea level, lat. 36° 52' 06", long. 75° 58' 54".

**Woodstock**—W10AZ, Ruarch Assoc., dba Channel 10 Television. Phone: 703-459-4210.

Studio: 123 E. Court St., Woodstock, VA 22664.

Technical facilities: 10-w TPO, 0.05-kw ERP, 175-ft. above ground, 1075-ft. above sea level, lat. 38° 49' 52", long. 78° 33' 11". Requests CP for change to 100-w TPO. BPTTL-870624ML.

Equipment: Emcee transmitter; Bogner antenna.

Began operation: September 1, 1985.

Locally originated programming: Health; specials; children's programming; exercise; sports; magazines; state university sports; local special events; music; sports magazine; parades; talent shows; variety shows; news; entertainment; public affairs; weather; public access; farm information; public affairs; game shows; religion; Christian programming.

Satellite programming: 700 Club; American TV Network; CBN Cable Network; News; CNN; Hit Video USA; PTL.

Advertising: Yes. Rates: \$10.00/30 Sec.; \$15.00/Min.; \$150.00/Hour.

Personnel: Arthur D. Stamler, general manager & general sales manager; Alan

Arehart, station manager; Ronald Croom, local sales manager; Virginia Stamler, national sales manager; Jack Farrance, chief engineer; Randy MacFarlad, news director; Carol A. Munse, program director; Elizabeth Beedle, promotion manager.

WASHINGTON

★ **Aberdeen**—K03GQ, Payne Bcstg. Technical facilities: 10-w TPO, 0.065-kw ERP, 171-ft. above ground, 197-ft. above sea level, lat. 46° 56' 59", long. 123° 49' 13".

\* **Aberdeen**—Ch. 43, American Lo-Power TV Network Inc.

\* **Aberdeen**—Ch. 27, Response Bcstg. Corp.

\* **Auburn**—Ch. 56, Northwest Christian Television.

**Bellingham**—K47BA, James Connell. Technical facilities: 13.1-kw ERP, lat. 48° 45' 40", long. 122° 29' 13".

**Bellingham**—K64BT, Echonet Corp. Technical facilities: 1000-w TPO, 8.71-kw ERP, 101-ft. above ground, 80-ft. above sea level, lat. 48° 44' 51", long. 122° 28' 40".

★ **Colfax**—K63CT, Matlock Communications Inc. Phone: 208-939-0789. Technical facilities: 0.897-kw ERP, lat. 46° 52' 47", long. 117° 21' 03".

★ **Colville**—K09UP, Statesman Examiner Inc. Technical facilities: 0.045-kw ERP, lat. 48° 33' 21", long. 117° 54' 01".

★ **Colville**—K14BA, Mountain TV Network Inc. Technical facilities: 1.27-kw ERP, lat. 48° 34' 13", long. 117° 54' 04".

★ **Colville**—K30AV, Mountain TV Network Inc. Technical facilities: 1.38-kw ERP, lat. 48° 34' 13", long. 117° 54' 04".

★ **Colville**—K42BI, Mountain TV Network Inc. Technical facilities: 1.42-kw ERP, lat. 48° 34' 13", long. 117° 54' 04".

★ **Colville**—K54BV, Mountain TV Network Inc. Technical facilities: 1.49-kw ERP, lat. 48° 34' 13", long. 117° 54' 04".

\* ★ **Eastsound/Ferndale**—Ch. 18, Response Bcstg. Corp.

\* ★ **Eastsound/Ferndale**—Ch. 69, Response Bcstg. Corp.

**Ellisford**—K35BJ, The Omak Chronicle Inc. Technical facilities: 1.19-kw ERP, lat. 48° 46' 53", long. 119° 23' 10". Began operation: December 1, 1986.

★ **Goldendale**—K38BR, Mountain TV Network Inc. Technical facilities: 100-w TPO, 0.7-kw ERP, 93-ft. above ground, 2948-ft. above sea level, lat. 45° 44' 24", long. 120° 46' 14".

★ **Goldendale**—K44BF, Mountain TV Network Inc. Technical facilities: 0.72-kw ERP, lat. 45° 44' 24", long. 120° 46' 14".

★ **Goldendale**—K46BG, Mountain TV Network Inc. Technical facilities: 0.72-kw ERP, lat. 45° 44' 24", long. 120° 46' 14".

\* **Hoquiam**—K36BF, Seattle Television Ltd. Partnership.

Technical facilities: 1.8-kw ERP, lat. 46° 55' 55", long. 123° 44' 00".

**Joyce**—K47BB, Crescent TV Reception Improvement District. Technical facilities: 0.47-kw ERP, lat. 48° 09' 03", long. 123° 40' 16".

★ **Lynden**—K34AK, Midsouth Bcstrs. Technical facilities: 2.92-kw ERP, lat. 48° 59' 48", long. 122° 38' 52".

★ **Moses Lake**—K43AY, Mountain TV Network Inc. Technical facilities: 0.58-kw ERP, lat. 47° 19' 11", long. 119° 09' 47".

★ **Moses Lake**—K62CB, Mountain TV Network Inc. Technical facilities: 0.61-kw ERP, lat. 47° 19' 11", long. 119° 09' 47".

\* **Moses Lake**—Ch. 36, Juan Ramon Ortiz.

\* **Moses Lake**—Ch. 39, Mountain TV Network Inc.

★ **Okanogan**—K17AU, Mountain TV Network Inc. Technical facilities: 0.87-kw ERP, lat. 48° 24' 05", long. 119° 35' 13".

★ **Okanogan**—K23BC, Mountain TV Network Inc. Technical facilities: 0.88-kw ERP, lat. 48° 24' 05", long. 119° 35' 13".

★ **Okanogan**—K29AS, Mountain TV Network Inc. Technical facilities: 0.9-kw ERP, lat. 48° 24' 05", long. 119° 35' 13".

★ **Okanogan**—K41BA, Mountain TV Network Inc. Technical facilities: 0.95-kw ERP, lat. 48° 24' 05", long. 119° 35' 13".

★ **Okanogan**—K47BN, Mountain TV Network Inc. Technical facilities: 0.98-kw ERP, lat. 48° 24' 05", long. 119° 35' 13".

★ **Okanogan**—K65DD, Mountain TV Network Inc. Technical facilities: 1.04-kw ERP, lat. 48° 24' 05", long. 119° 35' 13".

\* **Omak**—Ch. 14, Creative Broadcast Communications.

**Omak/Okanogan**—K31AH, Statesman Examiner Inc. Technical facilities: 100-w TPO, 1.5-kw ERP, 30-ft. above ground, 5749-ft. above sea level, lat. 48° 26' 59", long. 119° 18' 28".

★ **Pateros/Brewster**—K15AH, OKTV Inc. Technical facilities: 100-w TPO, 1.3536-kw ERP, 60-ft. above ground, 5100-ft. above sea level, lat. 48° 01' 44", long. 119° 58' 36". Equipment: Television Technology transmitter; Scala antenna.

★ **Port Angeles**—K67DJ, Robert E. Sandstrom. Technical facilities: 14.1-kw ERP, lat. 48° 05' 55", long. 123° 24' 21".

\* **Port Angeles**—Ch. 30, Minerva Rodriguez Frias.

★ **Seattle**—K45BN, TV Board South Gate Assembly of God. Technical facilities: 100-w TPO, 6.95-kw ERP, 48-ft. above ground, 481-ft. above sea level, lat. 47° 27' 20", long. 122° 16' 57".

★ **Seattle**—K68CE, Energy Action Educational Foundation. Phone: 202-775-0370.

Technical facilities: 1.31-kw ERP, lat. 47° 36' 21", long. 122° 19' 52".

**Spokane**—K55EB, J-Pax Bcstrs. Inc. Technical facilities: 1.29-kw ERP, lat. 47° 41' 40", long. 117° 20' 03".

\* **Toledo**—Ch. 31, Owen Bcstg. Enterprises.

**Wenatchee**—K06LC, Payne Bcstg. Co. Technical facilities: 10-w TPO, 0.12827-kw ERP, 150-ft. above ground, 1150-ft. above sea level, lat. 47° 23' 50", long. 120° 16' 25".

**Wenatchee**—K14BF, Westcoast Bcstg. Co. Technical facilities: 0.78-kw ERP, lat. 47° 27' 51", long. 120° 12' 26". Began operation: December 1, 1986.

**Wenatchee/East Wenatchee**—K30AJ, Spokane Television Inc. Technical facilities: 100-w TPO, 0.679-kw ERP, 17-ft. above ground, 2037-ft. above sea level, lat. 47° 22' 52", long. 120° 17' 16". Equipment: Acrodyne transmitter; Scala antenna.

WEST VIRGINIA

★ **Charleston**—W17AG, LPTV Services. Technical facilities: 7.48-kw ERP, lat. 38° 21' 04", long. 81° 38' 00".

★ **Charleston**—W36AI, Kim Mooney. Technical facilities: 12.9-kw ERP, lat. 38° 21' 04", long. 81° 38' 00".

WISCONSIN

**Adams**—W64AU, Adams S. T. V. Inc. Technical facilities: 1000-w TPO, 15.5-kw ERP, 173-ft. above ground, 1423-ft. above sea level, lat. 43° 59' 16", long. 89° 49' 05".

★ **Crivitz**—W35AG, Satellite TV of Crivitz Inc. Technical facilities: 34.8-kw ERP, lat. 45° 20' 20", long. 88° 08' 20".

★ **Eau Claire**—W34AE, American Television Network Inc. Technical facilities: 23-kw ERP, lat. 44° 57' 39", long. 91° 40' 05".

**Eau Claire**—W38AG, Taft Bcstg. Co. Technical facilities: 1.14-kw ERP, lat. 44° 47' 41", long. 91° 30' 39".

★ **Green Bay**—W56DG, Jose A. Rosado. Technical facilities: 100-w TPO, 0.897-kw ERP, 154-ft. above ground, 747-ft. above sea level, lat. 44° 29' 42", long. 88° 03' 13".

★ **Green Bay**—W59BJ, James F. Fitzgerald. Technical facilities: 1000-w TPO, 8.97-kw ERP, 154-ft. above ground, 748-ft. above sea level, lat. 44° 29' 42", long. 88° 03' 13".

★ **Green Bay**—W68BS, Microband Corp. of America. Technical facilities: 1000-w TPO, 33.8-kw ERP, 574-ft. above ground, 1440-ft. above sea level, lat. 44° 24' 31", long. 87° 59' 29".

\* **Hayward**—Ch. 48, Community Communications Inc.

\* **Hayward**—Ch. 52, Wing Communications.

\* **Hayward**—Ch. 61, B & K Productions.

★ **La Crosse**—W54AJ, American Television Network. Technical facilities: 1000-w TPO, 20.8-kw ERP, 196-ft. above ground, 1370-ft. above sea level, lat. 43° 45' 28", long. 91° 17' 26".

## Low Power TV Stations—Wisconsin

**Ladysmith**—K06AS, Bell Press Inc. Phone: 715-532-5591.

Studio: Worden & 3rd Sts., Ladysmith.  
Technical facilities: 10-w TPO, 0.03207-kw ERP, 120-ft. above ground, 1260-ft. above sea level, lat. 45° 25' 47", long. 91° 06' 32".

Equipment: Emcee transmitter; Bogner antenna.

Began operation: December 2, 1982.  
Planned locally originated programming: Sports; weather; public affairs.  
Planned satellite programming: Plans 3 tiers of subscription programming.

**Land O Lakes**—W16AC, Land O Lakes Superstation Inc.

Technical facilities: 100-w TPO, 20.8-kw ERP, 238-ft. above ground, 2078-ft. above sea level, lat. 46° 04' 01", long. 89° 04' 39".

★ **Madison**—W05BD, Weather Center International Inc. Phone: 608-274-1441.

Technical facilities: 10-w TPO, 0.168-kw ERP, 430-ft. above ground, 1268-ft. above sea level, lat. 42° 59' 53", long. 89° 25' 42".  
Equipment: TTC transmitter; Bogner antenna.  
Scheduled to begin operation: October 1, 1987.

Planned locally originated programming: Health; children's programming; sports; classified advertising; community programming; magazines; music; talk shows; news; weather; educational; farm information; public affairs; game shows.  
Advertising: Yes. Rates: \$40.00/30 Sec.; \$60.00/Min.; \$200.00/Hour.

★ **Madison**—W08CK, The Identity Institute.  
Technical facilities: 10-w TPO, 0.044-kw ERP, 196-ft. above ground, 1229-ft. above sea level, lat. 43° 03' 01", long. 89° 29' 15".

★ **Madison**—W59AY, Global Village Video Resource Center.  
Technical facilities: 100-w TPO, 1.03-kw ERP, 1100-ft. above ground, 1199-ft. above sea level, lat. 43° 03' 01", long. 89° 29' 15".  
Advertising: Planned.

**Milwaukee**—W08BY, Local Service Television Inc.  
Technical facilities: 0.05-kw ERP, lat. 43° 02' 18", long. 87° 54' 05".

**Milwaukee**—W55AS, Weigel Bcstg. Co. Phone: 312-663-0260.

Studio: 1st Milwaukee Center, Milwaukee.  
Technical facilities: 1000-w TPO, 17.6-kw ERP, 589-ft. above ground, 617-ft. above sea level, lat. 43° 02' 10", long. 87° 54' 05".  
Equipment: Emcee transmitter; Bogner antenna.  
Began operation: January 27, 1983.  
Personnel: Ken Shapiro, station manager.

**Rice Lake**—W15AB, Chronotype Publishing Co. Phone: 715-234-1500.

Technical facilities: 1000-w TPO, 11.107-kw ERP, 210-ft. above ground, 1440-ft. above sea level, lat. 45° 32' 16", long. 91° 45' 50".  
Equipment: Emcee transmitter; Scala antenna.  
Began operation: June 1, 1983.  
Locally originated programming: Sports; local special events; parades; talent shows; news; public affairs.  
Satellite programming: American TV Network; Tempo TV.  
Advertising: Yes.  
Personnel: Kenneth P. DeNucci, general sales manager; Peter F. Tanz, operations manager.

**Ripon**—K42AF, STV of Oshkosh.  
Technical facilities: 16.7-kw ERP, lat. 43° 53' 48", long. 88° 50' 24".

★ **Ripon**—Ch. 45, MidAmerica LPTV Associates Inc.

★ **Ripon**—W44AJ, Jose A. Rosado.  
Technical facilities: 1000-w TPO, 21.3-kw ERP, 282-ft. above ground, 1222-ft. above sea level, lat. 43° 49' 12", long. 89° 03' 57".

★ **St. Germain**—W45AC, Northeastern Communications Systems Inc.  
Technical facilities: 1000-w TPO, 9.533-kw ERP, 434-ft. above ground, 2084-ft. above sea level, lat. 45° 56' 24", long. 89° 27' 48".

★ **Superior**—W56BY, Susan Easton.  
Technical facilities: 1000-w TPO, 51.6-kw ERP, 456-ft. above ground, 1453-ft. above sea level, lat. 46° 32' 04", long. 92° 40' 05".

★ **Tomahawk**—W04BU, Lidia Rodriguez.  
Technical facilities: 0.036-kw ERP, lat. 45° 29' 42", long. 89° 43' 04".

## WYOMING

★ **Buffalo**—K18AT, Wyoming Media Inc.  
Technical facilities: 4.35-kw ERP, lat. 44° 20' 28", long. 106° 48' 22".

**Casper**—K13UC, Manna Media Inc. Phone: 307-265-4453.  
Studio: 111 E. 2nd Street, Casper, WY 82602.  
Technical facilities: 0.03-kw ERP, 20-ft. above ground, 5225-ft. above sea level, lat. 42° 50' 05", long. 106° 17' 44".  
Requests CP for change of transmitter to 0.75-mi. N of Platte River on Bryan Stock Trail Rd.

Equipment: TTC transmitter; Bogner antenna.  
Began operation: January 29, 1986.  
Planned locally originated programming: Religion; Christian programming.  
Satellite programming: TBN.  
Advertising: No.  
Personnel: Stephen H. Broomell, chief engineer; John S. Runge, business manager/controller.

★ **Casper**—K32BN, Manna Media Inc. Phone: 307-265-4453.  
Studio: 111 E. 2nd Street, Casper, WY 82602.  
Technical facilities: 10-w TPO, 0.332-kw ERP, 64-ft. above ground, 7593-ft. above sea level, lat. 42° 45' 29", long. 106° 19' 26".  
Scheduled to begin operation: November 1, 1987.  
Planned locally originated programming: Religion.  
Planned satellite programming: TBN.  
Advertising: No.

★ **Casper**—K42BV, Manna Media Inc. Phone: 307-265-4453.  
Technical facilities: 100-w TPO, 0.98-kw ERP, 66-ft. above ground, 7764-ft. above sea level, lat. 42° 45' 29", long. 106° 19' 26".  
Scheduled to begin operation: June 1, 1988.

★ **Casper**—Ch. 26, Howard LP Television Inc.

**Cheyenne**—K11RP, Russell Communications.  
Technical facilities: 10-w TPO, 0.026-kw ERP, 200-ft. above ground, 6442-ft. above sea level, lat. 41° 07' 17", long. 104° 50' 22".

★ **Cheyenne**—K44AT, North American Television Network.  
Technical facilities: 12-kw ERP, lat. 41° 07' 21", long. 104° 49' 12".

**Cheyenne**—K49AY, Echonet Corp. Phone: 303-526-1039.  
Studio: 912 Central Ave., Cheyenne, WY.  
Technical facilities: 1000-w TPO, 9.7-kw ERP, 116-ft. above ground, 6174-ft. above sea level, lat. 41° 08' 04", long. 104° 49' 02".  
Equipment: TTC transmitter; Bogner antenna.

Began operation: May 1, 1986.  
Satellite programming: KUBD-TV, Denver, CO.  
Advertising: Yes. Rates: \$15/30 Sec.; \$25/Min.; \$100/Hour.

★ **Cheyenne**—Ch. 56, Jeffco Bcstg.

**Cody**—K15AD, C-Tel Inc. Phone: 406-245-8200.  
Technical facilities: 100-w TPO, 1.46-kw ERP, 50-ft. above ground, 7650-ft. above sea level, lat. 44° 29' 48", long. 109° 09' 07".  
Equipment: Acrodyne transmitter; Scala antenna.  
Began operation: November 1, 1982.  
Planned locally originated programming: Character generated news.  
Planned satellite programming: CNN.

★ **Cody**—K25BQ, Women's LPTV Network.  
Technical facilities: 18.1-kw ERP, lat. 44° 29' 43", long. 109° 29' 43".

★ **Cody**—K43BL, Russell Communications.  
Technical facilities: 1000-w TPO, 18-kw ERP, 58-ft. above ground, 5142-ft. above sea level, lat. 44° 29' 43", long. 109° 29' 43".

**Douglas**—K07RO, Sky-Window TV Inc.  
Technical facilities: 10-w TPO, 0.025-kw ERP, 30-ft. above ground, 5010-ft. above sea level, lat. 42° 45' 52", long. 105° 25' 03".  
Equipment: Television Technology transmitter; Scala antenna.

**Douglas**—K13SU, Telemax.  
Technical facilities: 0.1-kw ERP, lat. 42° 43' 10", long. 105° 29' 23".

★ **Dubois**—K23AN, Mountain TV Network Inc.  
Technical facilities: 1.33-kw ERP, lat. 43° 26' 01", long. 109° 31' 20".

★ **Dubois**—K25AU, Mountain TV Network Inc.  
Technical facilities: 1.32-kw ERP, lat. 43° 26' 01", long. 109° 31' 20".

★ **Dubois**—K31AN, Mountain TV Network Inc.  
Technical facilities: 1.38-kw ERP, lat. 43° 26' 01", long. 109° 31' 20".

★ **Dubois**—K54BG, Mountain TV Network Inc.  
Technical facilities: 1.5-kw ERP, lat. 43° 26' 01", long. 109° 31' 20".

★ **Dubois**—K60CP, Mountain TV Network Inc.  
Technical facilities: 1.55-kw ERP, lat. 43° 26' 01", long. 109° 31' 20".

★ **Dubois**—K62BV, Mountain TV Network Inc.  
Technical facilities: 1.54-kw ERP, lat. 43° 26' 01", long. 109° 31' 20".

★ **Dubois**—K64CA, Mountain TV Network Inc.  
Technical facilities: 1.57-kw ERP, lat. 43° 26' 01", long. 109° 31' 20".

★ **Dubois/Rural Fremont County**—Ch. 27, Mountain TV Network Inc.

**Gillette**—K16AE, C-Tel Inc.  
Technical facilities: 100-w TPO, 1.2654-kw ERP, 125-ft. above ground, 5263-ft. above sea level, lat. 44° 12' 33", long. 105° 28' 05".  
Equipment: Acrodyne transmitter; Scala antenna.  
Locally originated programming: Character generated news.  
Satellite programming: CNN.

**Gillette**—K22AD, Summit Communications Inc. Phone: 307-686-6070.

Studio: 2814 Dogwood, Gillette, WY 82716.  
Technical facilities: 100-w TPO, 1.0413-kw ERP, 40-ft. above ground, 4680-ft. above sea level, lat. 44° 14' 53", long. 105° 29' 40".

Equipment: Emcee transmitter; Bogner antenna.

Began operation: March 1, 1983.  
Satellite programming: On-TV.  
Personnel: James Sorsett, station manager.

★ **Gillette**—K24BJ, Russell Communications.  
Technical facilities: 17.9-kw ERP, lat. 44° 17' 20", long. 105° 29' 25".

★ **Gillette**—K44BI, Kay Cee Television.  
Technical facilities: 17.7-kw ERP, lat. 44° 17' 20", long. 105° 29' 25".

★ **Gillette**—K51BS, American Lo-Power TV Network Inc.  
Technical facilities: 2.92-kw ERP, lat. 44° 17' 20", long. 105° 29' 25".

★ **Green River**—K67DS, N & K LPTV Inc.  
Technical facilities: 1.22-kw ERP, lat. 41° 26' 00", long. 109° 07' 02".

★ **Jackson**—K32BF, Daniel J. Parks.  
Technical facilities: 4.6-kw ERP, lat. 43° 27' 48", long. 110° 45' 44".

★ **Jackson**—K42BK, Debra M. Kamp.  
Technical facilities: 4.58-kw ERP, lat. 43° 27' 48", long. 110° 45' 44".

**Jackson**—K48BM, Ambassador Media Corp.  
Technical facilities: 19.5-kw ERP, lat. 43° 27' 42", long. 110° 45' 09".  
Holds CP for change to 1000-w TPO, 1.21-kw ERP, 45-ft. above ground, 7869-ft. above sea level, lat. 43° 27' 42", long. 110° 45' 09", transmitter to atop Snow King Mountain, approx. 1.3-mi S of Jackson.  
BMPTTL-861107ID.  
Began operation: December 31, 1986.

★ **Jackson**—K50BL, Mountain TV Network Inc.  
Technical facilities: 1.47-kw ERP, lat. 43° 29' 35", long. 110° 44' 20".

★ **Jackson**—Ch. 38, Millard V. Oakley.

★ **Kemmerer**—K18BR, Mountain TV Network Inc.  
Technical facilities: 100-w TPO, 0.87-kw ERP, 93-ft. above ground, 7722-ft. above sea level, lat. 41° 47' 22", long. 110° 30' 29".

★ **Laramie**—K21AQ, Russell Communications.  
Technical facilities: 1.6-kw ERP, lat. 41° 13' 58", long. 105° 26' 40".

★ **Laramie**—K46AR, Quentin L. Breen.  
Technical facilities: 2.5-kw ERP, lat. 41° 14' 16", long. 105° 27' 48".

★ **Laramie**—Ch. 55, LPTV Services.

★ **Rawlins**—K03GE, Telemax.  
Technical facilities: 0.136-kw ERP, lat. 41° 40' 48", long. 107° 14' 12".

★ **Rawlins**—K07TE, Russell Communications.  
Technical facilities: 0.03-kw ERP, lat. 41° 40' 46", long. 107° 14' 11".

★ **Rawlins**—K21AU, Kentel.  
Technical facilities: 18.4-kw ERP, lat. 41° 40' 46", long. 107° 14' 11".

★ **Rawlins**—K29BC, Russell Communications.  
Technical facilities: 1000-w TPO, 18.4-kw ERP, 38-ft. above ground, 7908-ft. above sea level, lat. 41° 40' 46", long. 107° 14' 11".

## Virgin Islands—Low Power TV Stations

★ **Rawlins**—K41BR, American Lo-Power TV Network Inc.  
Technical facilities: 1000-w TPO, 364-kw ERP, 99-ft. above ground, 7137-ft. above sea level, lat. 41° 46' 16", long. 107° 14' 15".

★ **Rawlins**—K48CE, Mountain TV Network Inc.  
Technical facilities: 100-w TPO, 0.98-kw ERP, 95-ft. above ground, 7895-ft. above sea level, lat. 41° 48' 15", long. 107° 16' 04".

★ **Rawlins**—Ch. 60, Mountain TV Network Inc.

★ **Riverton**—K08KQ, Oralia R. Lozoya.  
Technical facilities: 0.07-kw ERP, lat. 43° 25' 01", long. 108° 01' 05".

★ **Riverton**—Ch. 21, Juana C. McCavera.

★ **Rock River**—K11QM, Town of Rock River.  
Technical facilities: 0.079-kw ERP, 27-ft. above ground, 7394-ft. above sea level, lat. 41° 42' 24", long. 105° 54' 53".

★ **Rock Springs**—K22BK, Jeffco Bcstg.  
Technical facilities: 1000-w TPO, 9.12-kw ERP, 58-ft. above ground, 7532-ft. above sea level, lat. 41° 29' 50", long. 109° 20' 36".

**Sheridan**—K09UO, Russell Communications.  
Technical facilities: 0.12-kw ERP, lat. 44° 47' 54", long. 106° 55' 51".  
Began operation: December 31, 1987.

★ **Sheridan**—K16AG, Terry Mathis.  
Technical facilities: 13.1-kw ERP, lat. 44° 47' 54", long. 106° 55' 51".

★ **Sheridan**—K24BG, Russell Communications.  
Technical facilities: 12.8-kw ERP, lat. 44° 47' 54", long. 106° 55' 51".

★ **Sheridan**—K26BE, Jeffco Bcstg.  
Technical facilities: 12.8-kw ERP, lat. 44° 47' 54", long. 106° 55' 51".

★ **Sheridan**—K42BQ, Generic Television.  
Technical facilities: 12.8-kw ERP, lat. 44° 47' 54", long. 106° 55' 51".

★ **Sheridan**—K46BE, Localvision.  
Technical facilities: 12.8-kw ERP, lat. 44° 47' 54", long. 106° 55' 51".

★ **Sheridan**—Ch. 21, Juan Ramon Ortiz.

★ **Sheridan**—Ch. 34, Russell Communications.

★ **Sheridan**—Ch. 50, Russell Communications.

**Shoshoni, Thermopolis & Rural Area**—K40AQ, Riverton Fremont TV Club Inc. Phone: 307-856-3322.  
Technical facilities: 100-w TPO, 1.188-kw ERP, 28-ft. above ground, 7248-ft. above sea level, lat. 43° 27' 00", long. 108° 14' 00".

★ **West Riverton**—K44AW, Riverton Fremont TV Club Inc.  
Technical facilities: 1.39-kw ERP, lat. 43° 04' 20", long. 108° 29' 40".

★ **Wheatland**—K20AL, Mountain TV Network Inc.  
Technical facilities: 0.867-kw ERP, lat. 42° 04' 45", long. 104° 45' 21".

★ **Wheatland**—K24AQ, Mountain TV Network Inc.  
Technical facilities: 0.855-kw ERP, lat. 42° 04' 45", long. 104° 45' 21".

★ **Wheatland**—K28AS, Mountain TV Network Inc.  
Technical facilities: 0.9-kw ERP, lat. 42° 04' 45", long. 104° 45' 21".

★ **Wheatland**—K32BE, Mountain TV Network Inc.  
Technical facilities: 0.92-kw ERP, lat. 42° 04' 45", long. 104° 45' 21".

★ **Wheatland**—K36AQ, Mountain TV Network Inc.  
Technical facilities: 0.94-kw ERP, lat. 42° 04' 45", long. 104° 45' 21".

★ **Wheatland**—K40BB, Mountain TV Network Inc.  
Technical facilities: 0.95-kw ERP, lat. 42° 04' 45", long. 104° 45' 21".

★ **Wheatland**—K56CX, Mountain TV Network Inc.  
Technical facilities: 1.02-kw ERP, lat. 42° 04' 45", long. 104° 45' 21".

★ **Wheatland**—Ch. 30, Mountain TV Network Inc.

## GUAM

**Tamuning**—K14AM, Guam Airwaves Corp. Phone: 671-646-4873.  
Studio: 692 N. Marine Dr., Suite 304, Tamuning, GU 96911.  
Technical facilities: 100-w TPO, 1.265-kw ERP, 76-ft. above ground, 229-ft. above sea level, lat. 13° 30' 09", long. 144° 48' 17".  
Equipment: TTC transmitter; Scala antenna.  
Began operation: October 29, 1984.  
Planned locally originated programming: Documentaries; historical documentaries; ethnic; call-in talk show.

Satellite programming: CNN; sports; WTBS.  
Advertising: Yes. Rates \$105.00/30 Sec.; \$150.00/Min.; \$500.00/Hour.  
Personnel: Edmund Y. Lee, pres.; David M. Larson, vice president & general manager; Marie Martin, station manager; Sharon Aldridge, sales manager.

## PUERTO RICO

**Mayaguez**—W08BM, Telecinco Inc. Phone: 809-832-1150.  
Technical facilities: 1.00-w TPO, 0.017-kw ERP, 155-ft. above ground, 145-ft. above sea level, lat. 18° 12' 28", long. 67° 08' 47".  
Equipment: Emcee transmitter; Taco antenna.

## VIRGIN ISLANDS

★ **Christiansted**—Ch. 23, Kelly Guglielmi.

★ **Christiansted**—W45AB, Caribbean Center for Understanding Media. Phone: 809-772-1557.  
Studio: No. 58 Estate Upper Love, Fredericksted, VI 00850.  
Technical facilities: 1000-w TPO, 50.76-kw ERP, 80-ft. above ground, 1170-ft. above sea level, lat. 17° 45' 24", long. 64° 47' 59".  
Planned locally originated programming: News; public affairs.  
Satellite programming: Planned.  
Advertising: Yes.  
Personnel: Ademah Hackshaw, station manager.

# Ownership of Low Power Television Stations

Includes licensees and permittees. Lottery grantees not included.

**Robert J. Aaronson**  
Low Power: W27AK Wildwood, NJ.

**Abescon Telecom Co.**  
Suite 104  
23642 Calabasas Rd.  
Calabasas, CA 91302-1592  
Phone: 818-884-3818

**Officer:**  
Lawrence Rogow.  
Low Power: W46AL Dothan, AL.  
Other interests: See Ponyland Bcstg. Co.

**Access Rutland Inc.**  
77 Woodstock Ave.  
Rutland, VT 05701  
Low Power: W12BM Rutland, VT.

**Judith Ann Acevedo**  
611 Yoakum St.  
San Benito, TX 78586  
Low Power: K36BG Fort Bragg, CA; K28BK  
Ogallala, NE; K12NU Falfurrias, TX.

**Ackerman Cable TV Co. Inc.**  
Low Power: W19AL Ackerman, MS.

**Corrine Galt Acosta**  
6200 Valeria  
El Paso, TX 79912  
Phone: 915-584-8304  
Low Power: K53BM Alamogordo, NM.  
Represented (legal): Stuart B. Mitchell.

**Adams S.T.V. Inc.**  
Box 210  
300 E. Green Bay St.  
Shawano, WI 54166  
Low Power: W64AU Adams, WI.

**AER Productions**  
5040 1/2 Colfax  
North Hollywood, CA 91601  
Low Power: K19AZ Dodge City, KS.

**Alaska Baptist Media Ministries Inc.**  
**Principals:**  
Jimmie Allen, pres.  
Daniel Rivera, v.p.  
Low Power: K20AG Anchorage, AK.

**Alaska Public Television Inc.**  
2651 Providence  
Anchorage, AK 99504  
Phone: 907-563-7070  
**Officers:**  
Publicly held.  
Low Power: K38AR Anchorage, AK; K47AG  
Talkeetna, AK.

**Alegria Bcstg. Corp.**  
2nd Floor  
385 Eighth St.  
San Francisco, CA 94103  
Low Power: K35BI Caspar, CA; K56DD Eureka,  
CA.

**Allbritton Communications Co.**  
Suite 301  
800 17th St. NW  
Washington, DC 20006  
Phone: 202-789-2130

**Officers:**  
Joe L. Allbritton, chmn.  
Lawrence I. Hebert, vice chmn. & pres.  
Thomas B. Cookerly, exec. v.p.  
Michael H. Moore, exec. v.p.  
Bernhard L. Gaarsoe, v.p.  
Virginia L. White, secy-treas.  
Broadcast Division.  
Thomas B. Cookerly, pres.  
Marvin Shirley, v.p.  
Newspaper Division.  
Michael H. Moore, pres.  
**Principal:**  
Joe L. Allbritton, 100%.  
Low Power: W49AP Roanoke, VA.  
Full Power Stations: KATV(TV) Little Rock,  
AR; WJLA-TV Washington, DC; KTUL-TV  
Tulsa, OK; WCIV(TV) Charleston, SC;  
WSET-TV Lynchburg, VA.  
Represented (legal): Hogan & Hartson.

**Allonas Communications Inc.**  
Box 839  
3323 Parcher Rd.  
Bucyrus, OH 44820  
Phone: 419-562-3830  
**Officers:**  
William E. Allonas III, gen. partner.  
Carol E. Allonas, gen. partner.  
James W. Pry II, gen. partner.  
**Principals:**  
Carol E. Allonas, gen. partner, 37.5%.  
William E. Allonas III, gen. partner, 37.5%.  
James W. Pry, gen. partner, 25%.  
Low Power: W22AE Bucyrus, OH; W54AF  
Bucyrus, OH.

**Ambassador Media Corp.**  
7600 Potomac Falls Rd.  
McLean, VA 22102  
**Principals:**  
William L. Armstrong, pres., 45%.  
Brian P. Hogan, v.p., 10%.  
Ellen M. Armstrong, secy-treas., 45%.  
Low Power: K44BM Jackson, IA; K19AV Mont-  
pelier, ID; K17AY Soda Springs, ID; K33AI  
Twin Falls, ID; K48BM Jackson, WY.  
Other interests: Owns KPVI(TV), Pocatello, ID;  
has interest in KEZW(AM), Aurora, CO &  
is applicant for Ch. 2 Jackson, WY.  
Represented (legal): Hamel & Park.

**L. F. Amburn Jr.**  
Box 207  
Edenton, NC 27932  
Low Power: W29AF Manteo, NC; W34AC St.  
Pauls, NC.

**Amerex Oil Associates Inc.**  
Low Power: K06LM Wichita, KS.

**American Bcstg. Systems Inc.**  
Box 727  
Mountain Home, AR 72653  
Phone: 405-762-1818  
**Officers:**  
Cecil Fuller, pres.  
William E. Swain, v.p.  
John Kenney, v.p.  
Maryann Edge, secy.  
**Principal:**  
Diana K. Hall, 100%.  
Low Power: K18AM Ponca City, OK.

**American Christian Television Systems Inc.**  
6350 West Freeway Dr.  
Fort Worth, TX 76150  
Phone: 817-737-4011

**Officers:**  
Jimmie R. Allen, pres.  
Richard McCartney, v.p. & chief operating  
officer.  
Bob Taylor, sales.  
Mike Mooney, engineering.  
**Principal:**  
Southern Baptist Convention.  
Low Power: K39BI Phoenix, AZ; W59BH  
Orlando, FL; W52AJ Tallahassee, FL;  
W16AF Columbus, GA; W36AE Champaign,  
IL; K07TV St. Louis, MO; W65BH  
Youngstown, OH; K22BG Lubbock, TX;  
W50AE Albany, GA.  
Represented (legal): May & Dunne.

**American Communications & Television Inc.**  
900 NW 8th Ave.  
Gainesville, FL 32601  
Phone: 904-371-7771

**Principals:**  
Mark K. Goldstein, pres., 14.2%.  
Harvey M. Budd, exec. v.p.-secy-treas.,  
15.2%.  
Thomas Sonsini, v.p., 9.40%.  
Joel Berman.  
Jerald Newirth, 1.40%.  
Alex Grief, Mr. & Mrs., 0.90%.  
Fred Yeaton, Mr. & Mrs., 0.91%.  
remainder publicly held.  
Low Power: W33AE Newberry, FL.  
Full Power Stations: WTGS Hardeeville, SC;  
KOOQ-TV Ogden, UT.  
Other interests: Owns 80% of WMNX(FM),  
Tallahassee, FL; 85% of permittee for  
WGLV(FM), Micanopy, FL; 85% of pending  
assignee for WGGG(AM), Gainesville, FL.  
Owns Neighborhood Bcstg. Services Inc.,  
permittee & applicant for LPTV. Also owns  
MDS permittees & licenses in Florida.  
Owns & operates American Uplinks Inc.,  
satellite service.  
Represented (engineering): Kessler &  
Gehman.  
Represented (legal): Baraff, Koerner, Olender  
& Hochberg, P.C.

**American Lo-Power TV Network Inc.**  
Box 352  
Westford, MA 01886  
Low Power: W66AU St. Petersburg, FL;  
K39AZ Ottumwa, IA; K30AN Trenton, MO;  
K47AU Trenton, MO; K52BQ Trenton, MO;  
K47CF Hobbs, NM; K41BN Moab, UT;  
K51BS Gillette, WY; K41BR Rawlins, WY.

**American Rural Television Systems Inc.**  
**Officers:**  
Michael J. McGlade, pres.  
Robert H. Ernst, v.p.  
Melody E. McCoy, v.p., marketing.  
Clarissa H. Schaeffer, v.p., production.  
Carolyn M. Sides, v.p., programming.  
David L. Mitchell, v.p., engineering.  
Richard Guggenheim, asst. secy.  
**Principals:**  
Michael J. McGlade, pres., 25.0%.  
Robert H. Ernst, v.p., 25.0%.  
Low Power: K59CG Ukiah/Calpella/Redwood  
Valley, CA.  
Represented (engineering): Peter V. Gureckis  
& Assoc.

**American Television Corp.**  
3211 Clinton Pkwy. Court  
Lawrence, KS 66046  
Phone: 913-841-8830  
Low Power: K30AM Lawrence, KS; K40AS  
Topeka, KS; K32AM Kansas City, MO.  
Represented (legal): Haley, Bader & Potts.

**American Television Network Inc.**  
Suite 500  
1575 Eye St. NW  
Washington, DC 20005  
Low Power: K39AO Vail, CO; W04BV  
Evansville, IN; W41AM Hyannis, MA; K13UT  
Minneapolis, MN; W34AE Eau Claire, WI;  
W54AJ La Crosse, WI.

**American Translator Development Inc.**  
Box 4179  
Boulder, CO 80306  
Low Power: K21AZ Telluride, CO; W64AY Ox-  
ford, MS.

**Amos Communications Inc.**  
Box 150  
911 Vandemark Rd.  
Sidney, OH 45367  
Low Power: W03AR Lima, OH.

**Anadarko Publishing Co.**  
117-119 E. Broadway  
Anadarko, OK 73005  
Low Power: K19AX Sickles, OK.

**Edward F. Anglin**  
Box 157-A  
Rte. 1  
Negaunee, MI 49866  
Low Power: K04NF Springdale, AR; K07TN  
Springdale, AR; W17AF Escanaba, MI;  
W19AN Escanaba, MI; W23AE Escanaba,  
MI; W27AI Escanaba, MI.

**Thelma W. Anglin**  
16 Starling Ave.  
Martinsville, VA 24115  
Low Power: W36AH Halls Spur, GA; W38AI  
Halls Spur, GA; W40AC Sessoms, GA;  
W53AI Hope Mills, NC; W55BB Branchville,  
SC; W39AO Traffic, VA.

**Apache Communications Assoc.**  
No. 660  
1990 M St. NW  
Washington, DC 20036  
Low Power: W24AD Virginia Beach, VA;  
W59BB Virginia Beach, VA.

**Arnold N. Applebaum**  
14830 Valley View Ave.  
La Mirada, CA 90638  
Low Power: K19BO Ridgecrest, CA.

**Applied Communications Technologies**  
Box 200  
Roslyn, NY 11576  
**Officers:**  
Angela Shaw DeCock, pres.  
Thomas J. Morrison III, v.p.  
**Principal:**  
Angela S. DeCock, 90.0%.  
Low Power: W67BC Mobile, AL; W59BA  
Jackson, NC.

**Arapahoe Silent Majority Inc.**  
Low Power: K16AP Pagosa Springs, CO.

**Arco Communications Inc.**  
Low Power: K02NB Kuparuk, AK.

**Area Christian TV Station**  
Low Power: K30AI Uvalde, TX.

**Jose Armando Tamez**  
Low Power: K03GM Garden City, KS; K14BB  
Port Angeles, WA.

**ATO Communications Inc.**  
4420 Sherwin Rd.  
Willoughby, OH 44094  
Low Power: W10AX Jacksonville, FL.

**Atlantic & Caribbean Communications**  
Low Power: W35AE Macon, GA.

**AVN Inc.**  
2827 Central Ave.  
Augusta, GA 30909  
Phone: 404-736-6700  
**Principal:**  
Jeremy M. Coghlan, pres.  
Low Power: W67BE Augusta, GA.

**Baby Boom Bcstg. Co.**  
Suite 104  
23642 Calabasas Rd.  
Calabasas, CA 91302-1592  
Phone: 818-884-3818  
**Officers:**  
Lawrence Rogow.  
Gary Spire.  
Low Power: K35BP Redding, CA.  
Other interests: See Ponyland Bcstg. Co.

**Barrett, Dunn & Ray**  
217 Second Ave. N.  
Nashville, TN 37201  
**Principals:**  
George E. Barrett, 33.3%.  
Edward C. Dunn, 33.3%.  
Charles R. Ray, 33.3%.  
Low Power: K25AD Eldon, IA; K38AX Eldon,  
IA; W16AB Piedmont, KY; W26AC  
Kerhonkson, NY; W17AJ Rarden/Lucasville,  
OH.

**Sani Barrios**  
Low Power: K19AJ Clay Center, KS.

**Baxter Bcstg. Inc.**  
**Principals:**  
Mercedes E. B. Riley, pres., 50%.  
Carl N. Pitts, v.p., 12.5%.  
Edward N. Riley, secy.-treas., 12.5%.  
Charles P. Hurst, 12.5%.  
Bobby G. Crawford, 12.5%.  
Low Power: K43AJ Mountain Home, AR.  
Other interests: Riley has 50% interest in Flip-  
pin TV Cable Co., cable TV operator in Flip-  
pin, AR.  
Represented (engineering): E. Harold Munn  
Jr. & Assoc. Inc.

**Bell Press Inc.**  
120 W. 3rd St. S  
Ladysmith, WI 54848  
Phone: 715-532-5591  
**Officers:**  
Donald L. Bell, pres.  
Audrey M. Bell, v.p.  
James L. Bell, secy.-treas.  
Low Power: K06AS Ladysmith, WI.

**Benny Carle Bcstg.**  
Box 1316  
201 N. Pine St.  
Florence, AL 35631  
Phone: 205-764-1240  
**Officer:**  
Benny Carle, pres.  
Low Power: W03AW Florence, AL; W05BB  
Florence, AL.  
Other interests: Owns WBCF(AM) Florence,  
AL; owns & operates music syndication co.

**Benton Community Television Inc.**  
134 Woodland Rd.  
Lansing, KS 66043  
Low Power: K08KH Mound City, MO; K13TY  
Mound City, MO.

**Nathan R. Berke**  
Low Power: K61CQ Alamogordo, NM.  
Other interests: Owns station with Lucille  
Rubin.

**Big O TV**  
Low Power: K23BA Delta Junction, AK;  
K35BA Delta Junction, AK.

**Charles Billings**  
5838 Woodhaven Circle  
Fayetteville, NC 28301  
Low Power: W58AZ Raleigh, NC.

**Biloxi Television Group**  
**Principals:**  
American Translator Development, 25.0%.  
Tel-Radio Communications Properties Inc.,  
25.0%.  
George County Times, 25.0%.  
Low Power: W43AH Biloxi, MS.

**Bitterroot Valley Public Television**  
212 S. 3rd St.  
Hamilton, MT 59840  
Phone: 406-363-2158  
**Principal:**  
James R. Parker, treas.  
Low Power: K21AN Darby, MT.  
Represented (legal): Schwartz, Woods &  
Miller.

**Black Coalition for Media Diversity**  
2012 Clifton Ave.  
Nashville, TN 37203  
Low Power: K61CO Howard, CO.

**Black Media Associates**  
Low Power: W60AS Hopkinsville, KS; W68BM  
Hopkinsville, KY.  
Other interests: See Impact Television Group  
Inc.

**Black Women's Network of NJ Inc.**  
354 S. First Ave.  
Mount Vernon, NY 10550  
Low Power: W55BD Westernport, MD.

**Blacks Desiring Media Inc.**  
Box 520  
1024 Main St.  
Livingston, TN 38570  
Phone: 615-823-5633  
**Officers:**  
Millard V. Oakley, pres.  
Low Power: K46BC Crossett, AR; W30AF An-  
dalusia, GA; K21BO Ottumwa, IA; W34AA  
Centralia, IL; K28AR Morgan City, LA;  
K40BH Fort Leonard Wood, MO; K45AT Fort  
Leonard Wood, MO; K53CA Fort Leonard  
Wood, MO; K15BI Scobey, MT; K17BC  
Scobey, MT; K20AJ Scobey, MT; K33AK  
Scobey, MT; K36AS Scobey, MT; K44AS  
Scobey, MT; K46AX Scobey, MT; K49BF  
Scobey, MT; K54BM Scobey, MT; W26AE  
Massena, NY; W42AP Massena, NY;  
W45AE Massena, NY; W51AM Massena,  
NY; K31BJ Altamont, OR; K41BK Altamont,  
OR; K52AS Altamont/Klamath Falls, OR;  
K49BH Klamath Falls, OR.

**Blaine County Public Television**  
Low Power: K14AS Chinook, MT.

**Bonnie Lee Blum**  
3109 Live Oak Dr.  
Brenham, TX 77833  
Low Power: K46BD Brenham, TX.

**BMTC Systems Inc.**  
Drawer E  
Arab, AL 35016  
Low Power: W11BK Arab, AL.

**Bogner Bcst. Equipment Corp.**  
401 Railroad Ave.  
Westbury, NY 11590  
Phone: 516-997-7800  
**Principals:**  
Richard D. Bogner, chmn.-secy.-treas.  
Leonard H. King, pres.  
Low Power: W59AT Plainview-Hicksville, NY.

**Roy J. Bonds**  
Low Power: W09BG Jackson, TN.

**Brainerd Daily Dispatch**  
Box D  
215 S. 6th St.  
Brainerd, MN 56401  
**Principal:**  
Stauffer Communications Inc.  
Low Power: K02MY Brainerd, MN; K24BM  
Brainerd, MN.  
Other interests: See Stauffer in Group Owner-  
ship of TV Stations.

**Quentin L. Breen**  
1301 Montgomery St.  
San Francisco, CA 94133  
Low Power: K46AR Laramie, WY.

**Broadcast Data Corp.**  
Box 19768  
Orlando, FL 32814  
Phone: 305-896-4195  
Low Power: K55EQ Springfield, MO; W56BK  
Cape May, NJ; W33AH Attica Center, NY;  
K25AR Coos Bay, OR.  
Other interests: Has MDS interests.  
Represented (engineering): Richard L. Vega  
& Assoc.

**Brooks Bcstg. Inc.**  
Box 1526  
Boulder, CO 80306  
Low Power: K42BS Fayetteville, AR; W04BW  
Melbourne, FL; W09BJ Panama City, FL;  
K07TO Manhattan, KS; W32AH Greensboro,  
NC; W08CJ Glens Falls, NY; W17AP State  
College, PA; K46BJ Salt Lake City, UT.

**Browning Public Schools**  
Low Power: K56CM Browning, MT.

**Bruce Independent TV Inc.**  
Box 211  
Bruce, MS 38915  
Phone: 601-983-2801  
**Principals:**  
William E. Morgan, pres. & station mgr.,  
100%.  
Ron Pollan, secy.-treas.  
Low Power: W07BN Bruce, MS.

**Bryan Publishing Co.**  
127 S. Walnut St.  
Bryan, OH 43506  
Phone: 419-636-1111  
**Officer:**  
Ford Cullis.  
Low Power: W19AF Bryan, OH.  
Other interests: Publishes The Bryan Times,  
Bryan OH.

**Joe F. Bryant**  
200 E. Spring St.  
Lebanon, TN 38087  
Phone: 615-244-5142  
Low Power: W11BD Lebanon, TN.  
Full Power Station: WJFB Lebanon, TN.

**BT Bcstg. Co.**  
Low Power: K55DS Snyder, TX.

**BTV Associates**  
No. 4-H  
250 E. 65th St.  
New York, NY 10021  
Low Power: K38AV Iowa City, IA; W24AI  
Michigan City, IN; W09BF Williamsport, PA;  
W24AC Williamsport, PA.

**Buenaventura**  
Box 26776  
Albuquerque, NM 87125  
Low Power: K17AK Gallup, NM.

**K. Sandoval Burke**  
Box 2295  
Boulder, CO 80306  
Low Power: W55BE Montgomery, AL; K66CQ  
O'Neals, CA; K12NI Alamosa, CO; K51BT  
Hilo, HI; K10MQ Davenport, IA; W61BL  
Houghton, LA; W10BD Jackson, MS;  
K64CL Malcolm, NE; K14GW Corvallis, OR.

**Butler University**  
Low Power: W69BI Indianapolis, IN.

**C-Tel Inc.**  
Box 30635  
Billings, MT 59107  
Phone: 406-245-8200  
**Principals:**  
A. Clinton Ober, pres.-treas., 100%.  
Vikki Limpus, v.p.-secy.  
Richard A. Brekke, asst. secy.  
Low Power: K19AC Glasgow, MT; K18AH  
Havre, MT; K17AD Lewistown, MT; K05HL  
La Grande, OR; K15AD Cody, WY; K16AE  
Gillette, WY.  
Represented (engineering): John H. Mullaney.  
Represented (legal): Gardner, Carton &  
Douglas.

**Barry K. Cable**  
Box 321  
Rte. 6  
Paducah, KY 42001  
Low Power: W10BF Paducah, KY.

**Cable Services Inc.**  
Low Power: K32AP Windsor, ND.

**Cable TV Inc.**  
6545 Cecilia Circle  
Minneapolis, MN 55435  
Phone: 612-941-0556  
**Principal:**  
Todd Communications  
Low Power: K21AK Morris, MN.  
Represented (legal): Fly, Shuebruk, Gaguine,  
Boros & Braun.

**California-Oregon Broadcasting Inc.**  
125 S. Fir  
Medford, OR 97501  
Phone: 503-779-5555  
**Officers:**  
William B. Smullin, chmn.  
Patricia C. Smullin, pres.  
Richard Green, v.p.  
Carol Anne Brown, v.p.  
Patricia D. Smullin, treas.  
**Principals:**  
William B. Smullin family, 47.05%.  
Patricia C. Smullin, 25.05%.  
Carol Anne Smullin Brown, 25.05%.  
Low Power: K15BT Fort Bragg, CA.  
Full Power Stations: KRCR-TV Redding, CA;  
KOTI(TV) Klamath Falls, OR; KOBI(TV) Med-  
ford, OR; 50% of KPIC(TV) Roseburg, OR.  
Other interests: KAGI, Grant Pass, OR; KEKA-  
AM-FM, Eureka, CA; Crestview Cable TV.  
Represented (engineering): Lohnes & Culver.  
Represented (legal): Pierson, Ball & Dowd.

**Callihan Bcstg. Group Inc.**  
Box 54  
Gunnison, CO 81230  
Phone: 303-641-3290  
**Principal:**  
Collis Michael Callihan.  
Low Power: K38BF Cedaredge, CO; K40AU  
Cedaredge, CO; K02LY Gunnison, CO.

**Marilyn Cameron**  
210 Rosline Ave.  
Beaumont, TX 77707  
Low Power: K18BO Fort Leonard Wood, MO.

## LPTV Ownership

### **Cannan Communications Inc.**

Box 1224  
Wichita Falls, TX 76307  
Phone: 817-322-3252

#### **Officers:**

Darrold A. Cannan Jr., pres.-treas.  
Raymond E. Poindexter, v.p.

#### **Principals:**

Darrold A. Cannan Jr., 68.18%.  
Raymond E. Poindexter, 9.10%.  
Joe N. Sherrill Jr., 4.54%.  
W. W. Hamilton, 13.64%.  
Joe N. Prothro, 4.54%.  
Low Power: K45BF Clovis, NM.  
Full Power Stations: KAMR-TV Amarillo, TX;  
KBVO-TV Austin, TX.

### **Cape Video Network, a Ltd. Partnership**

720 W. Main St.  
Hyannis, MA 02601  
Phone: 617-428-0695

#### **Officer:**

Donald P. Moore.  
Low Power: W58AO Dennis, MA; W67BA Dennis, MA.  
Full Power Stations: WCVX Vineyard Haven, MA.  
Represented (legal): Arter & Hadden.

### **Capitol Telecasters Inc.**

Low Power: K58BX Davenport, IA.

### **Caribbean Center for Understanding Media**

Box 1037  
Kingshill  
St. Croix, VI 00850  
Phone: 809-772-1557  
Low Power: W45AB Christiansted, VI.

### **George L. Carney**

Low Power: K47AW Rolla, MO.  
Other interests: With Donna Oouglas.

### **Emmett W. Carr**

Low Power: W06AV Tupelo, MS.

### **Carroll Enterprises Inc.**

Low Power: W03AT Oscoda, MI.

### **Carter Bcstg. Corp.**

312 Stuart St.  
Boston, MA 02116  
Phone: 617-423-0214

#### **Principal:**

Kenneth R. Carberry, pres.  
Low Power: K48CD Flagstaff, AZ; K26BH Yucca, CA; W34AD Key West, FL; W05AX Cape May, NJ.  
Represented (legal): Haley, Bader & Potts.

### **Cascade Pacific Television**

Low Power: K29AX Winston, OR.

### **Cassidyne Productions Inc.**

818 Connecticut Ave. NW  
Washington, DC 20006  
412 W. 25th St., No. 1D  
New York, NY 10001  
Low Power: W19AQ West Palm Beach, FL.

### **Jose Castellanos**

3417 E. Yale  
Phoenix, AZ 85009  
Low Power: K57DY Anchorage, AK; K46BN Fort Dodge, IA.

### **Catholic Views Broadcasts Inc.**

86 Riverside Dr.  
New York, NY 10024  
Low Power: W52AD Memphis, TN.

### **CBC TV**

4004 N. 55th Dr.  
Phoenix, AZ 85031  
Low Power: K04NJ Fresno, CA; K42BZ Bozeman, MT; K67DT Carrington, ND; K19AO Alliance, NE.

### **Center Bcstg. Corp. of New Hampshire**

81 North State Road  
Concord, NH 03301  
Low Power: W13BG Nashua, NH.

### **Central Coast Good News Inc.**

Low Power: K36AL Paso Robles, CA.

### **Central Texas Television**

Box 12818  
Houston, TX 77017  
**Principal:**  
William E. Powell.  
Low Power: K32AN Ellinger, TX; K16AH Kerrville, TX; K44AN Victoria, TX.

### **CFF Properties Inc.**

Low Power: W15AG Live Oak, FL.

### **Channel 10 Television—See Ruarch Associates.**

### **Channel 13 Television Inc.**

886 Maple Ave.  
Hartford, CT 06114  
Phone: 203-547-1303  
**Principals:**  
Lucio C. Ruzzier, pres. & gen. mgr., 27%.  
Salvatore Minniti, secy., 27%.  
Paul D'Agostino, treas., 27%.  
Low Power: W13BF Hartford, CT.

### **Channel 17 Associates Ltd.**

Box 1006  
Tuscaloosa, AL 35403  
Phone: 205-345-1117  
**Principals:**  
David R. DuBose, pres.-gen. partner, 68.80%.  
David M. Baughn, v.p.-gen. partner, 9.30%.  
Richard G. Brennan, secy.-gen. partner, 11.90%.  
Karen C. Brennan, gen. partner, 10.00%.  
Low Power: W62BG Birmingham, AL.  
Full Power Stations: WDBB(TV) Tuscaloosa, AL.  
Represented (engineering): Mullaney Engineering Inc.  
Represented (legal): Mullin, Rhyne, Emmons & Topel, P.C.

### **Channel America Inc.**

No. 3C  
400 E. 57th St.  
New York, NY 10022  
Low Power: K24BB Richfield, UT.

### **Charlie's TV Co.**

Low Power: K16AJ Village of Center, NE; K26BD Clovis, NM.

### **Cherokee Network**

Box 9742  
Brea, CA 92622  
Low Power: K14HB Fairbanks, AK.

### **Chico Bcstg. Corp.**

Box 4406  
180 E. 4th St.  
Chico, CA 95927  
Phone: 916-893-2424  
**Principal:**  
Lorimar Telepictures.  
Low Power: K18AO Oroville, CA.  
Other interests: Owns KCPM(TV) Chico, CA.  
See Lorimar-Telepictures Corp. in Group Ownership of TV Stations.  
Represented (engineering): Cecil Lynch.  
Represented (legal): Fletcher, Heald & Hildreth.

### **Chignik Lake Village Council**

Chignik Lake Community Hall  
Chignik, AK 99502  
Phone: 907-845-2212  
**Officers:**  
Afonie Takak, pres.  
Angela J. Lind, v.p.  
Joan Orloff, secy.-treas.  
Low Power: K13RQ Chignik Lake, AK.

### **Chris & Joann's Bcstg. Co.**

Suite 4  
4096 Bridge St.  
Fair Oaks, CA 95628  
Phone: 916-961-6411  
**Principals:**  
Joann P. Hotz, 50.0%.  
Chris W. Kidd, managing partner, 50.0%.  
Low Power: K17AI Fergus Falls, MN; K28AI Foxhome, MN.  
Represented (legal): Wilkinson, Knauer, Barker & Quinn.

### **Christensen Bcstg. Co. Inc.**

Low Power: K30AO Humboldt, IA.

### **Christian Communications of Chicagoland Inc.**

Low Power: W51AF La Salle/Oglesby, IL.

### **Christian World Network**

Low Power: K45AN Tyler, TX.

### **Christians Incorporated for Christ Inc.**

Low Power: K66CN Harrison, AR.

### **Chronotype Publishing Co.**

Box 30  
28 S. Main St.  
Rice Lake, WI 54868  
Phone: 715-234-1500  
**Officers:**  
Warren D. Leary Jr., pres.  
James F. Dorrance Jr., v.p.  
Low Power: W15AB Rice Lake, WI.  
Other interests: CPC publishes weekly Rice Lake Chronotype.  
Represented (engineering): Doug McDonnell.

### **Circle TV Booster Club Inc.**

Box 6  
Brockway, MT 59214  
Phone: 406-485-3550  
**Officers:**  
Dale Bond, pres.  
Edwin Moos, v.p.  
Robert T. Hoover, secy.  
Eugene Schull, treas.  
Low Power: K14AG Circle, MT.

### **Citizen Television Corp.**

735 N. Water St.  
Milwaukee, WI 53202  
Low Power: W55AX Mobile, AL; W56BJ Columbus, OH; W61AT Memphis, TN.

### **Citizens Television Systems Inc.**

Box 12038  
Washington, DC 20005  
Low Power: W58AV Buffalo, NY.

### **Classic Video Systems**

Box 4842  
Scottsdale, AZ 85261  
Low Power: K53BP Cortez, CO; K25BP Billings, MT; K20AI Williston, ND; K50AX Aberdeen, SD.

### **Clay Center Publishing Co.**

Box 519  
805 5th St.  
Clay Center, KS 67432  
Phone: 913-632-2127  
Low Power: K22AN Clay Center, KS.  
Other interests: Publishes The Clay Center Dispatch, Clay Center, KS.

### **Clear Channel Communications Inc.**

No. 540  
711 Navarro  
San Antonio, TX 78205  
Low Power: K28AK College Station, TX.  
Other interests: Is permittee of Ch. 17 (LPTV), San Antonio, TX; licensee of WEL(AM), New Haven, CT, WHAS(AM) & WAMZ(FM), Louisville, KY; WQUE(AM)(FM), New Orleans, LA; KTOK(AM) & KJYO(FM), Oklahoma City, KAKC(AM) & KMOD(FM), Tulsa, OK, KPEZ(FM), Austin; KTAM(AM) &

KORA(FM), Bryan; KALO(AM) & KHYS(FM), Port Arthur; WOAI(AM) & KAJA (FM), San Antonio, TX.

### **Clearvision Communications**

1 Old Orchard Dr.  
Greeneville, TN 37743  
**Principal:**  
Gregg K. Jones.  
Low Power: W04BY Crystal River, FL; W10AY Peru, IL.

### **Cleveland Newspapers Inc.**

1505 25th St. NW  
Cleveland, TN 37320  
Phone: 615-472-5041  
**Principals:**  
C. Lee Walls.  
Martha Ann Walls.  
Low Power: W38AH Cookeville, TN.  
Other interests: Publishes the Banner, Cleveland, TN; other newspapers in AL, GA, KS, MS, MO. Walls Newspapers also controls Southern Newspapers Inc., Walls Investment Co., Walls Trusts, all newspaper publishers.

### **Linda D. Clevenger**

Box 44-A  
Rte. 2  
Jefferson City, TN 37760  
Low Power: W19AJ Demopolis, AL; W39AG Thomasville, AL; W48AH Thomasville, AL; K41AN Paragould, AR; K49BN Paragould, AR; K20BN Flagstaff, AZ; K26BY Prescott, AZ; K27AO Twin Falls, ID; W51AI Wabash, IN.

### **Clinton Daily News Co.**

Box 489  
522 Avant Ave.  
Clinton, OK 73601  
Phone: 405-323-5151  
**Principal:**  
Charles E. Engleman.  
Low Power: K06KV Clinton, OK.  
Other interests: Publishes The Clinton Daily News.

### **CMM Inc.**

215 Lantana Dr.  
Crossville, TN 38555  
Low Power: K47BM Jonesboro, AR.

### **Colby-Bates-Bowdoin Educational TV**

1450 Lisbon St.  
Lewiston, ME 04240  
Phone: 207-783-9107  
**Principals:**  
Bates College, 33.33%.  
Colby College, 33.33%.  
Bowdoin College, 33.33%.  
Low Power: W14AB Skowhegan/Madison, ME.  
Other interests: Same group owns WCBB(TV), Augusta, ME. Bates College operates WRBC(FM), Lewiston, ME. Bowdoin College operates WBOR(FM), Brunswick, ME.

### **William H. Coleman**

1400 Lucky John  
Park City, UT 84060  
Phone: 801-649-4501  
Low Power: K45AX Park City, UT.

### **Colorado River Bcstg.**

Box 2408  
Bullhead, AZ 86430  
Phone: 602-763-8826  
**Principals:**  
Scott Parker, pres./gen. manager.  
Angela Parker.  
Low Power: K26AQ Bullhead City, AZ.

### **Colorado West Bcstg. Inc.**

1322 1/2 Grand Ave.  
Glenwood Springs, CO 81601  
Low Power: K25AH Glenwood Springs, CO.



**Columbia Television Bcstrs. Inc.**  
Low Power: W17AE Orangeburg, SC.

**Commonwealth Venture Systems Inc.**  
Box 1580  
McComb, MS 39648  
**Principal:**  
Wyatt Emmerich.  
Low Power: W36AC McComb, MS.

**Communication Dynamics**  
Box 146  
Hwy. 70  
De Queen, AR 71832  
Phone: 501-584-3435  
Low Power: K08KF De Queen, AR.

**Communications Engineering Inc.**  
3420 Spring Mountain Rd.  
Las Vegas, NV 89102  
Low Power: K54BO Mercury, NV.

**Communicators of Savannah**  
5773 Wilshire Blvd.  
Los Angeles, CA 90036  
Low Power: W61BE Savannah, GA.

**Community Media Network Inc.**  
Low Power: W36AD Indianapolis, IN; W55BA  
Memphis, TN.

**Community Service Television Co.**  
624 S. Michigan Ave.  
Chicago, IL 60605  
Low Power: W10BA Vero Beach, FL.

**Community Telecommunications  
Development Foundation**  
Suite 400  
1010 Massachusetts Ave. NW  
Washington, DC 20001  
Low Power: K35AH Kansas City, MO.

**Community Television**  
Box 3787  
16 Starling Ave.  
Martinsville, VA 24115  
Phone: 703-632-9784  
1730 M St. NW, Suite 412  
Washington, DC  
**Principals:**  
Harry C. Anglin.  
Low Power: W55AY Oak Grove, DE; W17AN  
Crystal River, FL; W30AE Sessoms, GA.  
20036.

**Community Television Network Inc.**  
Low Power: K63CQ New Orleans, LA; W42AG  
Memphis, TN.

**Complexicable**  
Low Power: W19AI Waycross, GA.

**James Connell**  
Suite 207 A  
357 E. Thomas  
Phoenix, AZ 85012  
Low Power: K30AT Cortez, CO; K47BA Bell-  
ingham, WA.

**William T. Conner**  
Box 1029  
Crossville, TN 38555  
Low Power: W65AY Crossville, TN.

**Conner Communications**  
Redwood Court  
Winchester, KY 40391  
Low Power: W27AH Vidalia, GA.

**Continental Satellite Corp.**  
c/o CBN Center  
Virginia Beach, VA 23463  
Phone: 804-393-2501  
**Principal:**  
CBN Continental Broadcasting Network Inc.,  
100%.  
Low Power: K55EI Omaha, NE; W32BH  
Lynchburg, VA.

Other interests: See CBN Continental Bcstg.  
Network Inc. in Group Ownership of TV  
Stations.  
Represented (legal): Fisher, Wayland, Cooper  
& Leader.

**Dr. John R. Cook**  
2817 Napoleon Ave.  
New Orleans, LA 70115  
Low Power: K14GI Buras, LA.

**Cooke Cablevision Inc.**  
221 Oxnard St.  
Woodland Hills, CA 91367  
Phone: 818-713-3800  
Low Power: K16AV Juneau, AK; K20AZ Sitka,  
AK.  
Other interests: Cooke is a multiple cable  
system operator.

**Lorin A. Costanzo**  
Low Power: W69BL Roanoke, VA.

**County of San Bernardino**  
825 E. 3rd St.  
San Bernardino, CA 92415  
Phone: 619-256-6213  
Low Power: K67AZ Daggett, CA; K67BH  
Morongo Valley, CA.

**County Vision Assoc.**  
Rte. 4  
Dublin, GA 31021  
**Principals:**  
Arthur C. Broadbrooks, 90%.  
Norman L. Broadbrooks, 10%.  
Low Power: W53AE Douglas, GA; W58AP  
McRae, GA.

**Courier Herald Publishing Co. Inc.**  
115 S. Jefferson St.  
Dublin, GA 31021-2449  
Phone: 912-272-5522  
**Principal:**  
W. E. Lovett.  
Low Power: W42AH Dublin, GA.  
Other interests: Publishes The Courier Herald,  
Dublin, GA.

**Cowboy Junction Broadcasting**  
Box 1  
Star Rte. 1  
Lecanto, FL 32661  
Low Power: W30AH Lecanto, FL.

**Jim C. Cowser**  
121 Dexter Rd.  
North Little Rock, AR 72116  
Phone: 501-753-5338  
Low Power: K13UW Little Rock, AR.

**Cozzin Communications Corp.**  
1001 Waldo Rd. NE  
Gainesville, FL 32601  
Phone: 904-376-6969  
**Principal:**  
Bill Cosby, 51.1%.  
Low Power: W69AY Alachua, FL.

**CRJ Inc.**  
2040 Major Circle  
Golden Valley, MN 55422  
Low Power: K27BQ Rochester, MN.

**David Allan Crabtree**  
Low Power: K07SV Alma, AR.

**John F. Craven III**  
11196 Pleasant Valley Rd.  
Penn Valley, CA 95946  
Low Power: K60CQ Smith, NV.

**Earl W. Cravens**  
5722 Williamsburg Dr.  
Norcross, GA 30093  
Low Power: W41AG Andalusia, AL.

**Mary Lou Cravens**  
5722 Williamsburg Dr.

Norcross, GA 30093  
Low Power: W13BI Brunswick, GA.

**Crawford Communications Corp.**  
Low Power: K22AI Denison, IA.

**Creative Broadcast Communications**  
Low Power: K53BK Burley, ID; K14AU  
Mobridge, SD; K54BC Denison, TX.

**Crescent TV Reception Improvement District**  
Low Power: K47BB Joyce, WA.

**Marcia L. Crittenden**  
2543 N. Champlain  
Tempe, AZ 85281  
Low Power: K08KR Great Falls, MT.

**Leon A. Crosby**  
39879 Paseo Padre Pkwy.  
Freemont, CA 94538  
Low Power: W12BR Altoona, PA.  
Full Power Station: WFAT-TV Johnstown, PA.

**Crossroads Communications Co.**  
Box 7  
Carpentersville, IL 60110  
Low Power: K34BD McCook, NE; K38BJ  
McCook, NE; K14GJ North Platte, NE.

**Cruze Electronics**  
Box 397  
1905 Palo Dr.  
Memphis, TX 79245  
Phone: 806-259-2879  
**Principal:**  
Arnold Cruze, 100%.  
Low Power: K62BQ Erick/Sayre/Carter, OK;  
K44AK Memphis/Lakeview/Estelline, TX.

**Cyntanon**  
4004 N. 55th Dr.  
Phoenix, AZ 85031  
Low Power: K16AS Idaho Falls, ID.

**Robert L. Davis**  
113 N. Grand  
Houston, MO 65483  
Low Power: K16AR Houston, MO.

**Juanita T. De McVera**  
2377 Wantagh Blvd.  
Wantagh, NY 11793  
Low Power: K26AF Uvalde, TX.

**Defene**  
10034 Buchanan  
Stanwood, MI 49346  
Low Power: W58BA Mt. Pleasant, MI.

**Colleen Demery**  
No. 21  
8750 E. McDonwell  
Scottsdale, AZ 85257  
Low Power: K33BS Billings, MT.

**Denco Bcstg. Corp.**  
Box 5037  
Bend, OR 97701  
Phone: 503-382-5263  
Low Power: K11SE Bend, OR.

**Warren E. Denton Jr.**  
General Delivery  
Penn Laird, VA 22814  
Low Power: W08CE Norfolk, VA.

**Des Moines TV Development Corp.**  
Low Power: K39BA Des Moines, IA.

**Barbara Dille**  
2910 17th St.  
Boulder, CO 80302  
Low Power: W42AO Athens, GA; W18AI West  
Chicago, IL; W69BN Durham, NC; W45AI  
Greenville, SC.

**Michael C. Dimick**  
2003 23rd St. NW  
Washington, DC 20008  
Low Power: K06LJ Eugene, OR.

**Morris J. Dimsdale Jr.**  
Low Power: W18AG Live Oak, FL.

**Diversified Communications**  
5 Milk St.  
Portland, ME 04112  
Phone: 207-774-5981  
**Officers:**  
Horace A. Hildreth Jr., pres.  
George H. Anderson, pres., broadcast div.  
George J. Gonyar, gen. mgr., Bangor.  
Garry Ritchie, gen. mgr., Scranton.  
Carolyn Catlin, gen. mgr., Gainesville.  
Woodie Webb, gen. mgr., New Bern.  
Steve Tilman, gen. mgr., Florence.  
**Principals:**  
Horace A. Hildreth Jr., 8.81%.  
Josephine H. Detmer, 12.08%.  
Anne H. Russell, 11.29%.  
Heritage Cablevision, 29.94%.  
William B. Russell, 2.37%.  
3 others with less than 2% each.  
Low Power: W08CD Bladenboro, NC; W46AK  
St. Pauls, NC.

Full Power Stations: WCJB Gainesville, FL;  
WABI-TV Bangor, ME; WCTI New Bern, NC;  
WYOU Scranton & Wilkes-Barre, PA;  
WPDE-TV Florence, SC.  
Other interests: WABI(AM) & WYOU(FM),  
Bangor, ME. Diversified is a multiple cable  
system operator.  
Represented (engineering): Cohen & Dippell,  
P.C.  
Represented (legal): Dow, Lohnes &  
Albertson.

**Domsat Inc.**  
Suite L-6  
29201 Telegraph Rd. L6  
Southfield, MI 48034  
Phone: 313-358-4678  
**Officers:**  
Robert W. Johnson, pres. & managing dir.  
James E. Merriman, v.p. & dir.  
George E. Metcalf, v.p. & dir.  
Low Power: W46AI Naples, FL; W62BD Min-  
neapolis, MN; K62BS St. Louis, MO; K65CQ  
Oklahoma City, OK.  
Other interests: Merriman & Johnson have in-  
terest in Dominion Satellite Network Inc.

**Donrey Inc.**  
Box 10000  
Reno, NV 89510  
Phone: 702-786-8880

**Principal:**  
Donald W. Reynolds, pres., 100%.  
Low Power: K58AO Crystal Bay, NV.  
Full Power Stations: KOLO-TV Reno, NV.  
Other interests: Has multiple radio &  
newspaper holdings & is multiple cable  
system operator.  
Represented (engineering): Hammett &  
Edison.  
Represented (legal): Haley, Bader & Potts.

**Donna Douglas**  
Low Power: K47AW Rolla, MO.  
Other interests: With George L. Carney.

**Penny Drucker**  
Box 255  
Evergreen, CO 80439  
Phone: 303-526-1039  
Low Power: K34BE Juneau, AK; K52BS San-  
ta Fe, NM.  
Represented (engineering): Richard L. Vega  
& Associates.  
Represented (legal): Cole, Raywid &  
Braverman.

## LPTV Ownership

### Dull Knife Memorial College Inc.

Box 206  
Lame Deer, MT 59043  
Phone: 406-477-6240

**Officers:**  
Bill Parker, pres.  
Ray Mueller, v.p.  
Clara Spotted Elk, treas.  
Low Power: K57DF Birney, MT; K10ML Busby, MT; K05BL Lame Deer, MT.

### Lorene L. Duran

3161 W. 54th Ave.  
Denver, CO 80221  
Low Power: K31AP Grand Junction, CO.

### Morris Durnell

Box 427  
R.R. 1  
Emmetsburg, IA 50536  
Low Power: K47BT Ayrshire, IA.

### Dutchess Community College

Pendell Rd.  
Poughkeepsie, NY 12601  
Phone: 914-471-4500  
Low Power: W42AE Poughkeepsie, NY.  
Represented (legal): Schwartz, Woods & Miller.

### East Butte TV Club Inc.

303 5th St. N  
Shelby, MT 59474  
**Officers:**  
Ed Peterschick, v.p.  
Vern Pimley, v.p.  
Low Power: K78AH Chester, MT.

### Susan Easton

1941 Hillman  
Belmont, CA 94002  
Low Power: K34BJ Pueblo, CO; W56BY Superior, WI.

### Ebonite Corp.

1561 N. Western Ave.  
St. Paul, MN 55117  
Low Power: K65DL Rochester, MN.

### Echonot Corp.

2500 S. Raritan  
Englewood, CO 80110  
Phone: 303-526-1039

### Officer:

David Silverman.

### Principals:

Charles Ergen, 40%.  
Cantey Ergen, 40%.  
David M. Drucker, 20%.  
Low Power: K28BG Juneau, AK; K23AX Jamestown, ND; K11SF Austin, TX; K13UN Nacogdoches, TX; K64BT Bellingham, WA; K49AY Cheyenne, WY.  
Other interests: Drucker & Charles Ergen have interest in KUBD(TV), Denver, CO.

### Effingham Broadcasting Co.

208 W. Jefferson  
Effingham, IL 62401  
Low Power: W33AI Effingham, IL.

### Elcio Salgado & Brunhilda Salgado Co.

Box 130-A  
Rte. 1  
Primera, TX 78550

### Principals:

Elcio Salgado.  
Brunhilda Salgado.  
Juanita Torres De McVera.  
Low Power: K26AF Uvalde, TX.  
Represented (engineering): Agape TV Media (San Benito, TX).

### Elk City Communications

Box 414  
Elk City, OK 73648  
Low Power: K02MU Elk City, OK.  
**Elko Television District**  
Box 456

Elko, NV 89801

### Officers:

Stanley Zunino, chmn.  
Richard Macbeth, dir.  
Anna Kirkendall, secy-treas.  
Low Power: K14AO Elko, NV.

### Pauline Ellis

7 Salgrave Lane  
San Rafael, CA 94901  
Low Power: K07TW Fresno, CA.

### Stanley G. Emert

Low Power: K30AX Westwood, CA; W16AG McCool/Starkville, MS; W63AV McCool/Starkville, MS; W69BF McCool/Starkville, MS.

### Energy Action Educational Foundation

2000 P St. NW, Suite 310  
Washington, DC 20036  
Phone: 202-775-0370  
Low Power: K68CE Seattle, WA.

### Stephen G. England

Low Power: K05HF Kirksville, MO.

### Sandra A. Engle

Low Power: W08CC Hammonton, NJ.

### David H. English

34 Plaza Dr.  
Mill Valley, CA 94941  
Low Power: K44BQ Ardmore, OK.

### Enid TV

7007 S. Hwy. 35  
Oklahoma City, OK 73071  
Low Power: K07UA Enid, OK.

### R. H. Fackelman

108 E. Main St.  
Perry, FL 32347  
Low Power: W03AO Madison, FL.  
Other interests: With Thomas H. Green Jr.

### Faith That Pleases God Church Inc.

1386 N. Reagan St.  
San Benito, TX 78586

### Officers:

Carlos Ortiz, pres.  
Aracelis Ortiz, dir.  
Minerva Jackson, dir.  
Low Power: K10MW Brainerd, MN; K57DB Corpus Christi, TX.

### Fallon Community TV Inc.

55 W. Williams Ave.  
Fallon, NV 89406  
Municipally owned & operated.  
Low Power: K25AK Fallon, NV.

### Family Television Inc.

Box 841  
Benecia, CA 94510  
Phone: 707-745-1570  
8217 Hegseth Court  
Fair Oaks, CA 95628  
Low Power: K34AV Fresno, CA; K26AW Redding, CA; K34AW Yuba City, CA; K27AM Bend, OR; K23BN Coos Bay, OR.

### Far Eastern Telecasters

Low Power: K05IL Clear Lake, TX.

### John Field

Low Power: K25AS Eugene, OR.

### Figgie Communications

1000 Center Pkwy.  
Richmond, VA 23295  
Low Power: K12MN Waco, TX.

### First Television of Lihue Inc.

Low Power: K24AJ Lihue, HI.

### 5TV Inc.

**Officers:**  
John Smith  
Low Power: W05BA Jeffersonville, IN

### Flagstaff Community TV Inc.

11284 Woodcock St.  
Pacoima, CA 91331  
Phone: 213-896-1680

### Officers:

Rosa Ware, pres.  
James Ware, v.p.  
Titola Payne.  
Low Power: K09SS Flagstaff, AZ.  
Represented (legal): Booker Wade Jr.

### Fior De Rio Television Inc.

210 W. 89th St.  
New York, NY 10024  
Low Power: K52AY St. Louis, MO.

### Florida Broadcasting Co. Inc.

9000 Sunset Blvd.  
Beverly Hills, CA 90069  
Low Power: W54AH Sebring, FL.

### Focus Translators Inc.

No. 825  
One Commerce Place  
Nashville, TN 37239  
Low Power: K08KJ Sterling, CO; K58CO Portland, OR; K17BM The Dalles, OR.

### Forward Bcst. Communications

Low Power: W31AD Biloxi, MS.

### Founders Communications Inc.

Low Power: K02MV Lufkin, TX.

### Free State Bcstg. Inc.

Box 465  
Booneville, MS 38829  
Phone: 601-728-3053  
Low Power: W16AI Evergreen, AL; W28AD Monroeville, AL; W35AF Batesville, MS; W43AJ Batesville, MS; W53AF Booneville, MS; W22AF Kosciusko, MS; W55BC Louisville, MS; W65BB Monticello, MS.

### Minerva R. Frias

Box 130-A  
Rte. 1  
Primera, TX 78550  
Low Power: K15BV Uvalde, TX.

### George Fritzinger

6735 Yucca St.  
Los Angeles, CA 90028  
Low Power: K58CP Springfield, MO.  
Full Power Stations: WKKF Anderson, IN.

### Frontier Community Communications Inc.

722 N. Broadway, 5th Floor  
Oklahoma City, OK 73102

### Principals:

Frank W. Rees, pres.  
Kenny Belford, v.p. & chief operating officer.  
Low Power: K27AZ Lawton, OK; K23AD Woodward, OK.  
Represented (engineering): Hatfield & Dawson.  
Represented (legal): J. K. Edmondson.

### Frontier Gulf Bcstg. Inc.

201 Main St.  
Fort Worth, TX 76102  
Phone: 817-336-0777  
Low Power: W62BF St. Petersburg, FL; W63BB Atlanta, GA; W69BK New Orleans, LA.

### Frontier Southwest Bcstg. Inc.

201 Main St.  
Fort Worth, TX 76102  
Low Power: K55EK Little Rock, AR; W61AY Baton Rouge, LA; K55EN Austin, TX.

### Jennifer J. Frost

Drawer 789  
11-1/2 Mileport, VA Dare Trail  
Nags Head, NC 27959  
Low Power: W65BD Cape Cod, MA.  
Note: With Lilius J. Morrison.

### Full Gospel Business Men's Fellowship

Box 2162  
Salem, OR 97308  
Phone: 503-364-5227  
Low Power: W32AC Muncie, IN; W65AS Crowley, LA; K28AW Cando, ND; K17AN Rolette, ND; K20AM Rolette, ND; K25AZ Rolette, ND; K28AW Rolette, ND; K61CC Salem, OR.

### Futures TV Inc.

Low Power: W20AA Milan, TN.

### Gloria Garcia

Low Power: K11RR Sterling, CO.

### Garcia Bcstg. Assoc.

44-551 Portola  
Palm Desert, CA 92260  
Low Power: K51AY Needles, CA.

### Evangelina G. Garza

Low Power: K28BP Enid, OK.

### Gavilan Communications

Box 398  
Gilroy, CA 95020  
Phone: 408-847-4222

### Principal:

Frank Caliri, 100%.  
Low Power: K56BW Tahoe City, CA.  
Other interests: Gavilan Communications is MDS licensee in Gilroy, CA; permittee in Tahoe City, CA.  
Represented (engineering): Hammett & Edison Inc.  
Represented (legal): Arter & Hadden.

### Gaylor Broadcasting Co.

Box 25125  
Oklahoma City, OK 73125  
Phone: 405-232-3311  
**Officers:**  
Edward L. Gaylor, chmn. & chief exec. officer.  
William Banowsky, pres.  
James R. Terrell, exec. v.p.  
Charles Edwards, exec. v.p., KTVT.  
Kevin Hale, v.p., KSTW.  
E. D. Trimble, v.p., KHTV.  
Michael E. Schuch, v.p., WUAB.  
G. M. Stinchcomb, treas.

### Principal:

Oklahoma Publishing Co., 100%.  
Low Power: K46AZ Little Rock, AR.  
Full Power Stations: WUAB Lorain-Cleveland, OH; KTVT Fort Worth-Dallas, TX; KHTV Houston, TX; KSTW Seattle-Tacoma, WA; WVTM Milwaukee, WI.  
Other interests: Owns WKY(AM), Oklahoma City, OK; WSM-AM-FM, Nashville, TN. LPTV Office address: 5233 Bridge St., Fort Worth, TX 76103. Phone: 817-451-1111.  
Represented (engineering): A. D. Ring & Associates.  
Represented (legal): Pierson, Ball & Dowd.

### Generic Television

Suite 1104  
400 N. 96th Ave.  
Tolleson, AZ 85353  
Low Power: K48BW Aberdeen, SD; K24AM Rapid City, SD; K52BU Yankton, SD; K42BQ Sheridan, WY.

### George County Times

Box 238  
Lucedale, MS 39452  
**Officer:**  
E. G. Sellers.  
Low Power: W53HM Beatrice, MS.  
Other interests: Publishes George County Times (weekly), Lucedale, MS.

### George Starke Communications

1626 Newton St. NW  
Washington, DC 20010  
Low Power: W61AU Key West, FL; W07BQ Buckroe Beach, VA.

**Georgia Regional Community TV**  
196 Grady Ave.  
Athens, GA 30601  
Phone: 404-543-7993  
Low Power: W22AH Columbus, GA.

**Jan Girard**  
3615 W. Saguaro  
Phoenix, AZ 85029  
Low Power: K51BE Corpus Christi, TX.

**Michael Ginter**  
Low Power: W28AC Charlotte, NC.

**Global Village Video Resource Center**  
454 Broome St.  
New York, NY 10013  
Phone: 212-925-7751  
Low Power: K02MK Oroville, CA; W14AG East Hampton, NY; W59AY Madison, WI.

**Rosalinda Gonzalez**  
Box 2143  
South Padre Island, TX 78597  
Low Power: K27AS Jonesboro, AR.

**Gerald Goodman**  
6303 E. Indiana School NE  
Albuquerque, NM 87110  
Low Power: K35BO Wichita Falls, TX.

**Rosalie W. Grado**  
Box 844  
Nederland, TX 77627  
Low Power: K65DM Pecos, TX.

**William H. Graham**  
Low Power: K30AW Ruidoso, NM

**Graphic Scanning Corp.**  
329 Alfred Ave.  
Teaneck, NJ 07666  
Phone: 201-837-5100  
**Officers:**  
William Wheatley, pres.  
Robert G. Reed, v.p.  
Frederick Galland, secy.-treas.  
Low Power: K69EB Wichita, KS.  
Represented (engineering): Richard L. Vega & Associates.  
Represented (legal): Haley, Bader & Potts.

**Great Oaks Bcstg. Corp.**  
Low Power: K49BG Baton Rouge, LA.

**Great Southern Bcstg. Co. Inc.**  
1617 Lebanon Rd.  
Nashville, TN 37210  
Phone: 615-889-1960  
Low Power: W11BF Murfreesboro, TN.  
Represented (legal): Tierney & Swift.

**Green Hills LPTV Inc.**  
122 E. 8th St.  
Trenton, MO 64683  
Phone: 816-359-2212  
**Principals:**  
William O. Lenhart, pres.  
Carolyn G. Lenhart, v.p.  
Wendell J. Lenhart, secy.-treas.  
Low Power: K10LZ Bethany, MO; K42AQ Milan, MO; K35BH Princeton, MO; K12NA Trenton, MO; K18AR Trenton, MO.

**Thomas H. Green Jr.**  
State Rd. 53 S.  
Madison, FL 32340  
**Officers:**  
Thomas H. Green Jr.  
R. H. Fackelman.  
Low Power: W03AO Madison, FL.

**Greenburger/Action Rights Associates**  
Low Power: W19AK Boston, MA.

**David Lee Grimes**  
Low Power: W54AE Paducah, KY.

**Group Seven Communications Inc.**  
Suite 6  
1930 Mesquite  
Lake Havasu City, AZ 86403  
Phone: 602-855-5071  
**Officer:**  
Maurice W. Coburn, pres.  
Low Power: K36AX Hilltop, AZ; K23BJ Lake Havasu City, AZ.

**Guam Airwaves Corp.**  
Box 24816  
GMF, GU 96921  
Phone: 671-646-4873  
**Principals:**  
Edmund Y. Lee, pres.  
David M. Larson, v.p.  
Low Power: K14AM Tamuning, GU.  
Other interests: Proposes full power operation for Ch. 14.  
Represented (legal): Arent, Fox, Kintner, Plotkin & Kahn.

**Gulf Publishing Co. Inc.**  
Box 4567  
De Buyo Rd.  
Biloxi, MS 39535-4567  
Phone: 601-896-2100  
**Principal:**  
State-Record Co.  
Low Power: W48AG Biloxi, MS.  
Other interests: State-Record publishes The Sun-Herald, Biloxi, MS; newspapers in SC.

**Gunnison County Metropolitan Recreation District**  
Box 1382  
Gunnison, CO 81230  
Phone: 303-641-0196  
**Officers:**  
Frank E. Edlin Jr., pres.  
Gail C. Allen, dir.  
Leland Ellis, secy.-treas.  
Low Power: K04DH Gunnison, CO.

**Hale Communications Inc.**  
Box 5054  
912 Joshua  
Parker, AZ 85344  
Phone: 602-669-6464  
**Principals:**  
Gerald & Deborah Hale, 51% jointly.  
Low Power: K02MT Parker, AZ.  
Other interests: Hale has FM applications.  
Represented (legal): Arent, Fox, Kintner, Plotkin & Kahn.

**James F. Hand**  
Low Power: K07RO Douglas, WY.

**Robert H. Hanson**  
Box 26327  
Tempe, AZ 85282  
Low Power: K44BN Honolulu, HI; K32BK Salt Lake City, UT.

**Happy Church Inc.**  
455 S. Platte River Dr.  
Denver, CO 80223  
Phone: 303-777-7722  
**Principal:**  
Summit Telecommunications, 100%.  
Low Power: K47AQ Denver, CO.

**Harpeth Communications**  
Low Power: W47AF Franklin, TN.

**Harvard Broadcasting Inc.**  
Box 541  
Harvard, MA 01451  
Phone: 617-456-8797  
**Principal:**  
Louis Maisel, pres.  
Low Power: W08CH Hyannis, MA; W10BC Springfield, MA.

**Hazleton TV Associates**  
Low Power: W32AE Duboisstown, PA.

**He's The One Bcstg.**  
300 Mulvaney, D-20  
Knoxville, TN 37915  
**Principal:**  
R. Allen Sheets Jr.  
Low Power: W17AD Caribou, ME.

**Harriet S. Head**  
Low Power: K05IQ Ketchikan, AK.

**Heartland Communications Inc.**  
Low Power: W04BP Campbellsville, KY.

**High Desert Bcstg.**  
Low Power: K19AE Ridgecrest, CA.

**Highlight Bcstg. Co.**  
263 Shearwater Isle  
Foster City, CA 94404  
Phone: 415-854-6368  
**Principals:**  
John K. Allen, pres., 10%.  
Jackman Louis Leblanc, v.p., 16%.  
Johny Brooks, treas., 10%.  
Low Power: K59DA Wichita, KS.

**Deanna Hinojosa**  
Box 355  
Mercedes, TX 78570  
Low Power: K15BQ Topeka, KS; K61DS Carlsbad, NM.

**Arthur W. Hixson**  
2441 23rd St.  
Lake Charles, LA 70601  
Low Power: K50AP Honolulu, HI.

**HLD&M Communications**  
Low Power: K10MN New Orleans, LA.

**William M. Holdinghausen**  
Low Power: K22AV Westwood, CA.

**Howard LP Television Inc.**  
Box 570  
1715 S. Freeman  
Oceanside, CA 92054  
Phone: 614-294-8000  
Low Power: K05IF Hutchinson, KS; K04NI Monroe, LA.  
Other interests: See Howard Publications Inc.

**Howard Publications Inc.**  
Box 570  
1715 S. Freeman  
Oceanside, CA 92054  
Phone: 614-294-8000  
**Officers:**  
Robert S. Howard, chmn., Buffalo Bcstg.  
Leslie G. Arries Jr., pres., Buffalo Bcstg.  
Thomas W. Howard, v.p., Buffalo Bcstg.  
Wendell Marshall, secy., Buffalo Bcstg.  
**Principals:**  
Robert S. Howard, chmn., 63%.  
Wendell Marshall, 18.4%.  
M. T. Deaton, 17.4%.  
John E. Tompkins, 1.2%.  
Low Power: W19AK Petersburg, MA; W08BV Columbus, OH.  
Full Power Stations: WIVB-TV Buffalo, NY.  
Other interests: Multiple newspaper owner.

**HTC Inc.**  
Low Power: K05HV Hibbing, MN.

**Hubbard Bcstg. Inc.**  
3415 University Ave.  
St. Paul, MN 55114  
Phone: 612-646-5555  
**Officers:**  
Stanley S. Hubbard, chmn., pres. & chief exec. officer.  
Gerald D. Deeney, v.p. & chief financial officer.  
Marvin L. Rosene, v.p.  
Stanley E. Hubbard II, v.p.  
Carlos Luis, v.p., public affairs.  
John Mayasich, v.p., radio operations.  
Robert R. Regalbuto, pres. & gen. mgr., KSTP-TV.

Kathryn Hubbard Rominski, secy.  
Marvin Rosenberg, asst. secy.  
Constance L. Eckert, asst. secy.  
Jerry Danziger, v.p., KOB-TV.  
David Herman, v.p., KOB-TV.  
Ralph Dolan, v.p., KSTP-TV.  
**Principal:**  
Hubbard family, 100%.  
Low Power: K30AF Alexandria, MN.  
Full Power Stations: WTOG St. Petersburg-Tampa, FL; KSAX Alexandria, MN; KRWF Redwood Falls, MN; KSTP-TV St. Paul-Minneapolis, MN; KOB-TV Albuquerque, NM; KOBR Roswell, NM.  
Represented (engineering): A. D. Ring & Associates.  
Represented (legal): Fletcher, Heald & Hildreth.

**Humboldt County**  
Box 391  
Winnemucca, NV 89445  
Low Power: K15AL Winnemucca, NV; K17AJ Winnemucca, NV.

**Ideal American Television Inc.**  
201 E. Kirkwood  
Fairfield, IA 52556  
Low Power: W02BJ Peoria, IL; W12BK South Bend, IN; W10BB Amherst, MA; K04NG Tulsa, OK.

**Impact Television Group Inc.**  
Suite 300-A  
14100 Sullyfield Circle  
Chantilly, VA 22021  
**Officers:**  
Richard G. Hutcheson III, chmn.-pres.-treas.  
Gene A. Bechtel, v.p.  
Michael H. Cardozo V, secy.  
Low Power: W53AG Russellville, AL; K25AV Paragould, AR; W59BI Inverness, FL; W16AD Valdosta, GA; W28AF Columbus, IN; W48AM Columbus, MS; W48AM Columbus, MS; W59BA Goldsboro, NC; K29BD Alamogordo & Tularosa, NM; W22AG Olean, NY; W40AE Chillicothe, OH; W46AJ Cookeville, TN; W44AH Milan, TN.

**Independent Satellite System Inc.**  
Box 657  
Searcy, AR 72143  
Low Power: K41AO Searcy, AR; K63CN Searcy, AR.

**Independent School District No. 790**  
Park Ave. & Main St.  
Eagle Bend, MN 56446  
Low Power: K45AR Eagle Bend, MN.

**Indian Wells Valley TV Booster Inc.**  
Box 562  
Ridgecrest, CA 93555  
Phone: 619-939-2433  
Low Power: K14AT China Lake, CA.

**International Bcst. Consultants**  
Low Power: K63CR Mesa, AZ.

**International Bcstg. Network**  
Box 73313  
3648 FM 1960 West #103  
Houston, TX 77273  
**Principal:**  
Laura L. Fenton, 49%.  
Low Power: K05HX Lufkin, TX; K05IA Huntsville, TX; K31AI Huntsville, TX; K02MQ Kerrville, TX; K66CA Livingston, TX; K67DUJ Tyler, TX.

**International Cultural Network Inc.**  
268 Rumson Rd. NE  
Atlanta, GA 30305  
Low Power: W38AK Hauppauge, NY; K61DT San Antonio, TX.

## LPTV Ownership

### International Union UAW LPTV Project

8000 E. Jefferson Ave.  
Detroit, MI 48214  
Low Power: W59AZ Grand Rapids, MI.

### Iola Register Publishing Co.

302 S. Washington St.  
Iola, KS 66749  
Phone: 316-365-2111  
Low Power: K35AI Iola, KS.  
Other interests: Publishes Iola Register, Iola, KS.

### Island TV Corp.

Low Power: K39BG Maui, HI.

### J-Pax Bcstrs. Inc.

Suite 300  
9900 W. Sample Rd.  
Coral Springs, FL 33065  
Phone: 305-753-5400  
**Officers:**  
Eddie L. Whitehead, pres.-secy.  
Thomas L. Coates, v.p.-treas.  
Low Power: K55EC Wichita, KS; W66AS Louisville, KY; K58BS Minneapolis-St. Paul, MN; K29AG Kansas City, MO; K65CU Tulsa, OK; K55EB Spokane, WA.  
Represented (legal): John D. Schuyler.

### Jackson Local Television Inc.

1 Cherokee Dr.  
Memphis, TN 38111  
Low Power: W32AI Jackson, TN.

### Jackson TV Associates

581 N. Old Hickory Blvd.  
Jackson, TN 38305  
Phone: 901-668-1138  
**Officer:**  
Everett Martin, v.p.  
**Principal:**  
Impact Television Group Inc., 100%.  
Low Power: W38AD Jackson, TN.

### Jacksonville Translator Inc.

4429 Ginney Dr.  
Lakeland, FL 33803  
Low Power: W59BC Jacksonville, FL; W59BE Perry, FL.

### Eric Jacobsen

Box 2548  
Rapid City, SD 57709  
Low Power: K22AZ Alliance, NE; K20AN Pierre, SD.

### Harlan L. Jacobsen

7432 Diamond  
Scottsdale, AZ 85257  
Phone: 602-945-6746  
Low Power: K34AJ Sioux Falls, SD; K09UH Moab, UT.  
Other interests: See Localvision.

### Bob Jacobucci

5442 S. 48th St.  
Phoenix, AZ 85040  
Low Power: K33AY Idaho Falls, ID.

### Jeff Davis Bcstrs. Inc.

Box 757  
Hwy. 341 E.  
Hazlehurst, GA 31539  
Phone: 912-375-4511  
**Principals:**  
John Hulett, 51%.  
Charles Waters, 49%.  
Low Power: W63AT Hazlehurst, GA.  
Other interests: WVOH-AM-FM, Hazlehurst, GA.

### Jeffco Bcstg.

5442 S. 48th St.  
Phoenix, AZ 85040  
Low Power: K26BU Whitefish, MT; K47BV Carrington, ND; K25BE Williston, ND; K22BK Rock Springs, WY; K26BE Sheridan, WY.

### Jennings Bcstg. Co. Inc.

Drawer 1248  
Jennings, LA 70546  
Low Power: K13VD Jennings, LA.

### Jesup Bcstg. Corp.

Box 647  
Jesup, GA 31545  
Low Power: W58AX Jesup, GA.

### Jo Ann's Balloon Boutique Inc.

c/o Villarreal  
8304 Seminary Ridge  
Austin, TX 78745  
Low Power: W11BE Grand Rapids, MI; W43AK Grand Rapids, MI; W11BH Biloxi, MS.

### Rodney S. Johnson

Box 420  
Copley Rd., Rte. 1  
Powell Butte, OR 97753  
Phone: 503-548-8700  
Low Power: K42BR Terrebonne, OR; K48BL Terrebonne, OR.  
Other interests: Publishes Rancher magazine

### Jonesboro Television Associates

Box 4058  
Jonesboro, AR 72403  
Phone: 501-932-4500  
**Principal:**  
Impact Television Group Inc., see listing.  
Low Power: K45AY Jonesboro, AR.

### K. T. V. Inc.

420 W. Main St.  
Aspen, CO 81611  
Phone: 303-920-3820  
Low Power: K23AE Aspen, CO.  
Other interests: Has MDS interests.  
Represented (sales): United Cable Inc. of Colorado.

### Kaercher Publications Inc.

Box 336  
29 N.W. 2nd St.  
Ortonville, MN 56278  
Phone: 612-839-6163  
**Principal:**  
James D. Kaercher, 100%.  
Low Power: K18AK Morris, MN; K39BF Milbank, SD.  
Other interests: Kaercher has interest in KDIO(AM), Ortonville, MN; publishes The Ortonville Independent, Ortonville, MN (weekly).

### Debra M. Kamp

1024 W. 4th St.  
Eugene, OR 97402  
Low Power: K08KG Miles City, MT; K09ST Blackwell, OK; K55EU Midland, TX; K42BK Jackson, WY.

### Gerald D. Kamp

1204 W. 4th St.  
Eugene, OR 97402  
Low Power: K33BK La Grande, OR.

### Kanab Lions Club

Low Power: K12ND Kanab, UT.

### Kanza Broadcasters Inc.

Low Power: K40AT Hiawatha, KS; K39AM Chillicothe, MO.

### Kay Cee Television

1260 Lakeview Dr.  
La Habra, CA 90631  
Low Power: K44BI Gillette, WY.

### Koekack Bcstg. Inc.

Box 82  
Rte. 2  
Dickinson, TX 77539  
Phone: 713-337-4433  
**Officer:**  
Frank H. Camoro, pres.  
Low Power: W11BA Portland, IN; K06LH Iola,

KS; W07BO Hancock, MI; K28AL Marshall, MN; K66CI Norfolk, NE; K08KI Eiko, NV; K47AR Ely, NV.

### Kelco Television

2137 W. Roberta Ave.  
Fullerton, CA 92633  
Low Power: K30BF Anchorage, AK; W15AI Hopkinsville, KY; K24BW Whitefish, MT.

### Kentel

5442 S. 48th St.  
Phoenix, AZ 85040  
Low Power: K43BE Boise, ID; K24AV Garden City, KS; K42BF Whitefish, MT; K41AI Carrington, ND; K41BM Dickinson, ND; K22AO Pierre, SD; K21AU Rawlins, WY.

### Kentucky Authority for ETV

600 Cooper Dr.  
Lexington, KY 40502  
Phone: 606-233-3000  
Low Power: W64AV Hopkinsville, KY.  
Full Power Stations: WKAS Ashland, KY; WKGB Bowling Green, KY; WCVN Covington, KY; WKZT Elizabethtown, KY; WKHA Hazard, KY; WKLE Lexington-Richmond, KY; WKMJ Louisville, KY; WKMA Madisonville, KY; WKMR Morehead, KY; WKMU Murray-Mayfield, KY; WKOH Owensboro, KY; WKON Owenton, KY; WKPD Paducah, KY; WKPI Pikeville, KY; WKSO Somerset, KY.

### Kentucky New Era Inc.

1618 E. 9th St.  
Hopkinsville, KY 42240  
Low Power: W43AG Hopkinsville, KY.

### Killington Ltd.

Box 330  
Killington Ski Area  
Killington, VT 05751  
Phone: 802-422-3333  
Low Power: W18AE Killington, VT.

### King Bcstg. Co.

333 Dexter Ave. N  
Seattle, WA 98109  
Phone: 206-448-5555  
**Officers:**  
Steven Clifford, pres. & chief exec. officer.  
Eric Bremner, pres., bcstg.  
George V. Willoughby, v.p., corporate & legal.  
Suzanne Sorknes, v.p., legal affairs.  
Steven Welch, v.p., finance.  
Stan Mak, v.p., radio.  
Ed Hewson, v.p., CATV.  
Joe Duffy, v.p., employe relations.  
Ken Herrmanson, v.p. & chief engineer, bcstg.  
Don Schlosser, v.p., acquisitions & development.

### Principals:

Dorothy S. Bullitt, 28.168%.  
Harriet S. Bullitt, 21.008%.  
Priscilla B. Collins, 26.095%.  
Bullitt Foundation, 2.80%.  
Josiah Collins, 2.10%.  
85 others.  
Low Power: K21AG Wailuku, HI; K38AS Twin Falls, ID.  
Full Power Stations: See Group Ownership of TV Stations.  
Represented (engineering): Hammett & Edison.  
Represented (legal): Fletcher, Heald & Hildreth.

### Kitchen Productions

205 S. Silver Ridge Dr.  
Ridgecrest, CA 93555  
Phone: 619-375-5690  
**Principals:**  
James L. Rieger, 50%.  
Edward K. Tipler, 50%.  
Low Power: K43AG Inyokern/Ridgecrest, CA.

Other interests: Operates FM translators in Cantil, Inyokern, Randsburg & Victorville, CA

Represented (legal): May & Dunne.

### Susan Klaus

1715 Edgefield  
Lyndhurst, OH 44124  
Phone: 216-991-7574  
Low Power: W31AO Beachwood, OH.

### Virginia Klaus

349-3 Hawthorne Dr.  
Aurora, OH 44202  
Low Power: W29AI Akron, OH.

### KMTR Inc.

Box 7308  
Eugene, OR 97401  
Phone: 503-746-1600  
**Principals:**  
Hugh E. Davis, chmn., 34.59%.  
Robert A. Paisley, 17.28%.  
Robert W. Davis, pres., 12.60%.  
Richard G. Picatti, 4.94%.  
Sperry A. McNaughton, 3.95%.  
Campbell T. Wilson, 3.59%.  
C. Keith Riffe, 2.47%.  
4 others with less than 1% each.  
Lori Davis Campbell.  
Low Power: K46AS Coos Bay, OR; K31AE Roseburg, OR; K19AD Tri-City/Riddle/Canyonville, OR.  
Full Power Stations: KMTR-TV Eugene-Springfield, OR.  
Represented (engineering): Hatfield & Dawson.  
Represented (legal): Haley, Bader & Potts.

### KNZA Bcstg. Inc.

Box 104  
Hiawatha, KS 66434  
Low Power: K46BO Falls City, NE.

### Carroll Knicely

Low Power: W31AI Pineville, KY.

### Koenig Bcstg. Group Inc.

Box 112  
New Hudson, MI 48165  
Low Power: W15AH Cheboygan, MI; W33AG Ludington, MI; W31AF Sault Ste. Marie, MI; W47AE Sault Ste. Marie, MI; W14AI St. Ignace, MI; W16AH St. Ignace, MI.

### KSN Community Services

Box 333  
Wichita, KS 67201  
**Principal:**  
Standard Communications Inc.  
Other interests: See Standard Communications Inc. in Group Ownership of TV Stations.  
Low Power: K51AW Independence, KS.

### KTUL Television Inc.

Box 8  
Tulsa, OK 74101  
**Principal:**  
Allbritton Communications, see Group Ownership of TV Stations.  
Low Power: K56CS Ponca City, OK.

### KUSK Inc.

Suite 445  
1616 E. Indian School Rd.  
Phoenix, AZ 85016  
Phone: 602-234-2727  
**Officer:**  
William H. Sauro.  
Low Power: K27AN Phoenix, AZ.  
Other interests: KUSK Inc. owns KUSK(TV) Prescott, AZ.  
Represented (engineering): Cohn & Marks.  
Represented (legal): Hammett & Edison.

**KUTV Inc.**  
2195 South 3600 West  
Salt Lake City, UT 84119  
Phone: 801-973-3000  
**Officers:**  
George C. Hatch, pres.  
Blaine V. Glasmann Jr., secy.  
**Principals:**  
Standard Communications Inc., 80%.  
Communications Investment Corp., 20%.  
Low Power: K36AF New Castle/rural Garfield  
County, CO; K57CR Rifle/rural Garfield  
County, CO; K64BO Delta/Rural Millard  
County, UT; K43AE Myton/Rural Duchesne  
County, UT.  
Other interests: See Standard Communi-  
cations Inc. in Group Ownership of TV  
Stations.  
Represented (legal): Haley, Bader & Potts.

**Kuhlmann Bcstg. Corp.**  
Low Power: W52AF Brookhaven, MS.

**L & O Translator System Inc.**  
Low Power: K47BP Booker, TX.

**Lake Havasu Christian TV**  
510 Acoma Blvd.  
Lake Havasu City, AZ 86403  
Phone: 602-453-2588  
Low Power: K25AL Lake Havasu City, AZ.  
Other interests: Affiliated with KNLB(FM),  
Lake Havasu City.

**Lakeland Cable TV Inc.**  
Low Power: K52BM McAlester, OK.

**Lakeland Translator Inc.**  
Low Power: W14AC Lakeland, FL.

**Lakes Publishing Co. Inc.**  
Box 826  
503 Washington Ave.  
Detroit Lakes, MN 56501  
Phone: 218-847-3151  
**Principals:**  
J. Alan Cramer, 51%.  
John R. Meyer, 49%.  
Low Power: K03GB Detroit Lakes, MN.  
Other interests: LPC publishes The Tribune  
& The Becker County Record, Detroit Lakes  
weeklies.

**Lamarca Community TV**  
115 E. 57th St.  
New York, NY 10022  
Low Power: W40AG Rochester, NY.

**Daniel Lamaute**  
41 Hamilton Terrace  
New York, NY 10031  
Phone: 212-370-1301  
Low Power: K52BK Honolulu, HI.

**Land O Lakes Superstation Inc.**  
c/o Violet Becker  
Land O Lakes, WI 54540  
Low Power: W16AC Land O Lakes, WI.

**Latin American Television Ltd.**  
4000 Town Center, No. 1470  
Southfield, MI 48075  
Low Power: K05IM Wichita, KS; K30AQ  
Morgan City, LA.

**Hector Leal**  
178 W. Robertson  
San Benito, TX 78586  
Low Power: W27AG Waycross, GA; K24AL St.  
George, UT.

**Lebanon Bcstg. Co.**  
Low Power: W46AM Lebanon, PA.

**Liberty Bcstg. of Nebraska**  
Suite 902  
941 O St., Terminal Bldg.  
Lincoln, NE 68505  
Phone: 402-476-6115

**Principal:**  
Stephen G. Kafka, 100%.  
Low Power: K61CU Lincoln, NE.  
Other interests: Kafka is applicant for FM in  
Aspen, CO.  
Represented (legal): Arent, Fox, Kintner,  
Plotkin & Kahn.

**Lidia Bcstg. Co.**  
Low Power: K31AM Ridgecrest, CA.

**Little Rock TV Co.**  
Low Power: W53HK Memphis, TN.

**Local Bcstg. Corp.**  
4450 Echo Rd.  
Bloomfield Hills, MI 48013  
Low Power: K30BO Portland, OR.

**Local Communications**  
5918 Welborn Dr.  
Wood Acres, MD 20816  
Low Power: W19AM Bedford, IN; W62BI  
Roanoke Rapids, NC.

**Local Service Television Inc.**  
509 W. Wisconsin Ave.  
Milwaukee, WI 53203  
Low Power: W13BE Chicago, IL; W69BH  
Evansville, IN; W08BY Milwaukee, WI.

**Localvision**  
7432 E. Diamond  
Scottsdale, AZ 85257  
**Principal:**  
Harlen L. Jacobsen, 100%.  
Low Power: K24BS Bullhead City, AZ; K59CZ  
Denison, IA; K23BL Dodge City, KS; K26AV  
Garden City, KS; K05IG Alliance, NE; K17AO  
Columbus, NE; K21AV Columbus, NE;  
K33AS Columbus, NE; K53BX Scottsbluff,  
NE; K20BG Watertown, SD; K59CU Coos  
Bay, OR; K28AN Fort Pierre, SD; K28AM  
Mitchell, SD; K34AJ Sioux Falls, SD; K61CZ  
San Angelo, TX; K07TC Moab, UT; K11RU  
Moab, UT; K13UI Moab, UT; K20BE Moab,  
UT; K52BN Moab, UT; K21BA Roosevelt, UT;  
K23AW Roosevelt, UT; K32AT Roosevelt,  
UT; K34AS Roosevelt, UT; K40AX Roosevelt,  
UT; K42BO Roosevelt, UT; K50BH  
Roosevelt, UT; K46BE Sheridan, WY.

**London Bridge Bcstg. Inc.**  
2001 Industrial Blvd.  
Lake Havasu City, AZ 86403  
Phone: 602-855-4098  
**Principals:**  
Lee R. Shoblom, pres.-treas., 100%.  
Denise A. Shoblom, v.p.-secy.  
Low Power: K45AJ Lake Havasu City, AZ.  
Other interests: LBBI is licensee of KFWJ(AM)  
& KBBC-FM, Lake Havasu City, AZ  
Represented (legal): Arent, Fox, Kintner,  
Plotkin & Kahn.

**Los Cerezos Television Co.**  
1222 Appaloosa Dr.  
Phoenix, AZ 85044  
Low Power: W66BV Detroit, MI.

**Louisiana TV Bcstg.**  
Low Power: K57DI Morgan City, LA.

**Low Power Technology Inc.**  
507 Trinity  
Austin, TX 78701  
Phone: 512-480-0084  
**Principal:**  
Jeffrey Nightbyrd, pres.  
Low Power: K25AN Polk City, IA; K29AH Polk  
City, IA; W25AG Indianapolis, IN; K30AS  
Columbia, MO; K42AT Columbia, MO;  
K51BU Roswell, NM; K45BC Mitchell, SD;  
K60BD Wichita Falls, TX; K51BX Woodrow,  
TX; W58AY Charlottesville, VA.  
Other interests: Owns KFKU(AM) &  
KANU(FM), Lawrence, KS; MDS & cellular

telephone applications. See also Metro TV of  
Alaska Inc.  
Represented (engineering): ATD Engineering  
Inc.

**Oralia R. Lozoya**  
No. 25 Rio Hondo Village  
Rio Hondo, TX 78583  
Low Power: K11RZ Altus, OK; K08KQ River-  
ton, WY.

**LPTV Services**  
454 Broome St.  
New York, NY 10013  
Low Power: K33BH Springfield, IL; K27BR  
Pampa, TX; W58BB Albany, NY; W66AT  
Stowe, VT; W17AG Charleston, WV.

**M & M Communications Inc.**  
606 Silvershore Dr.  
Pensacola, FL 32507  
Phone: 904-456-9749  
**Officer:**  
J. McCarthy Miller, pres.  
Low Power: K61DA Little Rock, AR; K02NE  
Fresno, CA; W38AJ Jacksonville, FL; W34AI  
Savannah, GA; W61AR Nashville, TN;  
K67DW San Antonio, TX.

**M & M Telecasting**  
5305 Ben Bridge  
Fort Worth, TX 76107  
**Principals:**  
Don Pierson, 50%.  
Mack Mercer, 50%.  
Low Power: K05HP Fort Stockton, TX.  
Other interests: M & M Telecasting owns  
KXYL-AM-FM Brownwood, TX; publishes  
Central Texas Star magazine.

**Malheur Publishing Co.**  
Box 130  
1160 S. W. 4th St.  
Ontario, OR 97914  
Phone: 503-889-5387  
**Principal:**  
Wick Newspapers.  
Low Power: K19AR Ontario, OR.

**Ronald J. Malik**  
2907 Morgan Rd.  
Ceres, CA 95307  
Low Power: K59CK Brainerd, MN; K57DA  
Fergus Falls, MN.  
Represented (engineering): Thatcher Assoc.

**William G. Malitz Jr.**  
Suite 506  
11515 Burdine  
Houston, TX 77035  
Low Power: K32BO Fairbanks, AK.

**Malrite Communications Group Inc.**  
1200 Statter Office Tower  
Cleveland, OH 44115 1601  
Phone: 216-781-3010  
**Officers:**  
Milton Maltz, chmn. & chief exec. officer.  
John Rosenwald, exec. v.p. & pres., Radio  
Div.  
John C. Chaffee Jr., sr. v.p. & pres., TV Div.  
Kevin A. Fight, chief financial officer.  
John R. Wilson, treas.  
Low Power: W53AH Vero Beach, FL.  
Full Power Stations: See Group Ownership of  
TV Stations.  
Represented (engineering): Silliman &  
Silliman.

**Mammoth Mountain FM Assn. Inc.**  
Box 1284  
Mammoth Lakes, CA 93546  
Phone: 714-934-2591  
**Principal:**  
David A. Digners, pres.  
Low Power: K04MH Mammoth Lakes, CA.  
Other interests: Owns KMMT(FM) Mammoth  
Lakes, CA

**Manna Media Inc.**  
Box 2595  
111 East Second St.  
Casper, WY 82602  
Phone: 307-265-4453  
**Principal:**  
Non-profit corp.  
John S. Runge, secy.-treas.  
Low Power: K13UC Casper, WY; K32BN  
Casper, WY; K42BV Casper, WY.  
Represented (legal): Fisher, Wayland, Cooper  
& Leader.

**Marco Island Eagle**  
Box 579  
579 Elkcam Circle  
Marco Island, FL 33937  
Low Power: W24AB Marco Island, FL.  
Other interests: Publishes Marco Island Eagle,  
weekly.

**Mark III Broadcasting Co. Inc.**  
**Officers:**  
Anthony C. Kupris, pres.-treas.  
Mary R. Kupris, secy.  
Low Power: K49BP Sioux City, IA.  
Full Power Station: WAXA(TV) Anderson, SC.

**Mark VII Bcstg.**  
2234 Newport Blvd.  
Newport Beach, CA 92663  
Low Power: K10MX Tyler, TX.

**Carlos Mascarenas**  
5450 Newport  
Commerce City, CO 80022  
Low Power: K06LN Fairbanks, AK; K05IU  
Sitka, AK.

**Terry Mathis**  
Low Power: W55AV Waycross, GA; K16AG  
Sheridan, WY.

**Matlock Communications Inc.**  
101 Eagle Glen Lane  
Eagle, ID 83616  
Phone: 208-939-0789  
**Principals:**  
Stephen J. Matlock, pres., 100%.  
Melanie R. Matlock, secy.-treas.  
Low Power: K18BN Glasgow, MT; K63CT Col-  
fax, WA.  
Full Power Stations: Permittee of KMVC Idaho  
Falls, ID; KOTT Vernal, UT.

**MC Partners**  
Box 4329  
Memphis, TN 38104  
Low Power: K69DR Little Rock, AR.

**Joyce C. McCune**  
Low Power: W64AZ Kinston, NC.

**Arts P. Mebane Jr.**  
Low Power: K15BJ Livingston, MT.

**Media Consulting Corp.**  
Poppasquash Rd.  
Bristol, RI 02809  
Low Power: W54AI Windsor/Clairemont/New-  
port/Springfield/Lebanon, VT.

**Media Properties**  
Box 90307  
9604 Tallahassee Lane  
Knoxville, TN 37990  
Low Power: W40AD Columbus, OH.

**Memphis Community TV Foundation**  
Box 24188  
900 Getwell  
Memphis, TN 38124-1880  
Low Power: W14AJ Memphis, MI.

**Mendocino County Television**  
Low Power: K47AL Ukiah, CA.

## LPTV Ownership

### Mike A. Mendoza

3804 Royal Crest Dr.  
Fort Worth, TX 76140  
Phone: 817-478-9193  
Low Power: W09BH Jupiter, FL; W28AE  
Clarksdale, MS; K50BG Ogallala, NE; K07TX  
Oklahoma City, OK.

### Frank Merenghi

Low Power: K20AH Maryville, MO.

### Metro TV of Alaska Inc.

Suite 232  
Catch 22, 619 Warehouse Ave.  
Anchorage, AK 99501  
Phone: 907-277-0522  
**Principal:**  
Low Power Technology Inc.  
Low Power: K06LL Anchorage, AK; K22AG  
Anchorage, AK; K28BC Anchorage, AK.

### Microband Corp. of America

655 Third Ave.  
New York, NY 10017  
Phone: 212-867-9590

### Officer:

Mark Foster, chmn.

### Principal:

Tymshare Inc., 100%.  
Low Power: W65BI Augusta, GA; K61DN  
Davenport, IA; W68BR Rockford, IL;  
W50AN Raleigh, NC; W68BS Green Bay,  
WI.

### Micromedia

Low Power: K17AT Eastland, TX.

### MidAmerica LPTV Associates Inc.

No. 107  
375 Collins Rd. NE  
Cedar Rapids, IA 52402  
Low Power: K26BO Austin, MN.

### Midsouth Bcstrs.

283 Kimbrough  
Memphis, TN 38103

### Principals:

Karl Schledwitz, 50%.  
Bud Davis, 50%.

Low Power: K21BL Helena, AR; K12MV  
Holbrook, AZ; W06AT Calais, ME; W25AC  
Houlton, ME; K07TG Blackwell, OK; W34AB  
Southport, TN; K34AK Lynden, WA.

### Mighty-Mac Bcstg. Co.

334 N. State St.  
St. Ignace, MI 49781  
Phone: 906-643-9494

### Principal:

Donald E. Benson, pres.  
Low Power: W17AK Cheboygan, MI; W13BH  
St. Ignace, MI.  
Other interests: Owns WIDG(AM) &  
WMKC(FM) St. Ignace, MI.

### Deloy Miller

Box 478  
Livingston, TN 38570  
Low Power: K05IE Dermott, AR; K28BL Red-  
field, SD.

### Minority Communications Inc.

119 W. Garden St.  
Pensacola, FL 32501  
Low Power: W41AK Peoria, IL.

### Minority Entrepreneurs Inc.

1898 Mulberry St.  
Montgomery, AL 36106  
Low Power: K67DB Little Rock, AR; W62BC  
Melbourne, FL.

### Mississippi Telecasting Co. Inc.

2001 Garrard Ave.  
Greenwood, MS 38930  
Low Power: W31AC Hattiesburg, MS.

### William C. Monroe

Low Power: W02BK Tallahassee, FL.

### Monterey County Superintendent of Schools

c/o William Roberts, Box 80851  
901 Blanco Circle  
Salinas, CA 93912  
Phone: 408-755-0383  
**Officer:**  
Dr. Troy E. Bramlett, superintendent.  
Low Power: K13ND San Ardo/Bradley, CA.

### Montgomery Publications Inc.

Box 129  
814 N. Washington St.  
Junction City, KS 66441  
Phone: 913-762-5055  
**Principals:**  
John G. Montgomery, pres., 100%.  
Roland E. Waechter, v.p.  
Low Power: K06KZ Junction City, KS.  
Other interests: MPI publishes The Daily  
Union, Junction City, KS.

### Montgomery TV Development Corp.

Low Power: W14AK Montgomery, AL.  
Other interests: See Ponyland Bcstg. Co.

### Kim Mooney

798 Fox Hill Court  
Boulder, CO 80803  
Low Power: W31AL Indianapolis, IN; K18BT  
St. Louis, MO; K46BI Texarkana, TX;  
W61BB Virginia Beach, VA; W36AI  
Charleston, WV.

### Moore Bcstg. Inc.

Box 1  
Rte. 1  
Murfreesboro, TN 37130  
Phone: 615-790-6400

### Principal:

Benjamin B. Moore, 100%.  
Low Power: W03AQ Demopolis, AL; K06KU  
Twentynine Palms, CA; W02BF Ironwood,  
MI; K02LU Bemidji, MN; W04BQ Leland,  
MS; K02MG Guyton, OK; K04MJ Hugo,  
OK; W05AZ Tifton, PA; K10MD Fort  
Stockton, TX; K04MP Pecos, TX.  
Represented (legal): Gardner, Carton &  
Douglas.

### Moreland Bcstg. Assoc.

Low Power: W25AB Watertown, NY.

### Lloyd A. Moriber

1 Palm Bay Court  
Miami, FL 33138  
Low Power: W56BO Key West, FL.

### Mormedia Inc.

Low Power: W11BB Manistique, MI; K08JX  
New Ulm, MN.

### Morongo Basin TV Club Inc.

Box 864  
Twentynine Palms, CA 92277  
Phone: 619-367-1833

### Officers:

E. W. Ball, pres.  
Fletcher Power, v.p.  
Low Power: K38AT Twentynine Palms, CA;  
K63CG Twentynine Palms, Marine Base,  
NM.

### Lilias J. Morrison

Drawer 789  
11-1/2 Mileport, VA Dare Trail  
Nags Head, NC 27959  
Low Power: W65BD Cape Cod, MA.  
Note: With Jennifer J. Frost.

### Mountain Bcstg. Group

28 Floral Dr.  
Monticello, NY 12701  
Low Power: W19AP Presque Isle, ME; K26AU  
Lubbock, TX.

### Mountain States Broadcasting

75 Fountain St.  
Providence, RI 02902  
Phone: 401-277-7151

### Principal:

Providence Journal Co., 100%.  
Low Power: K39AH Durango, CO.  
Other interests: See Group Ownership of TV  
Stations.

### Mountain TV Network Inc.

Box 31  
Berryville, AR 72616

### Principals:

Dean Windsor, pres.  
Shirley Ruth Windsor, v.p.  
Leetha Windsor, v.p.-treas.  
Low Power: K36BB Augusta, AR; K52BP  
Augusta, AR; K60CX Augusta, AR; K56CV  
Harrison, AR; K44BP Jonesboro, AR;  
K43BH Leesville, AR; K54BS Randall, AR;  
K56CU Randall, AR; K27BI Stuttgart, AR;  
K33BC Stuttgart, AR; K35BD Stuttgart, AR;  
K43BD Stuttgart, AR; K32BB Ajo, AZ;  
K36AW Ajo, AZ; K41BC Globe, AZ; K47BU  
Globe, AZ; K18AV Kingman, AZ; K26AM  
Kingman, AZ; K20BJ Vernon, AZ; K22AM  
Vernon, AZ; K24BI Vernon, AZ; K30AZ Ver-  
non, AZ; K32BA Vernon, AZ; K62BC Moses  
Lake, CA; K18BJ Buena Vista, CO; K50BI  
Buena Vista, CO; K56CK Buena Vista, CO;  
K23AY Craig, CO; K25BU Craig, CO; K35AY  
Craig, CO; K14BD Lamar, CO; K18BI Lamar,  
CO; K20AT Lamar, CO; K24AT Lamar, CO;  
K30AY Lamar, CO; K36AU Lamar, CO;  
K46AY Lamar, CO; K17BO Leadville, CO;  
K25BC Leadville, CO; K63CW Leadville, CO;  
K32AX Limon, CO; K50BF Limon, CO;  
K54BP Limon, CO; K56CL Limon, CO;  
K60CZ Limon, CO; K62CC Limon, CO;  
K25BS Springfield, CO; K45BD Springfield,  
CO; K47BK Springfield, CO; K29BE  
Springfield & rural Baca County, CO; K29AF  
Lihue, HI; K20BC Decatur City, IA; K24BE  
Decatur City, IA; K26AI Decatur City, IA;  
K28AJ Decatur City, IA; K44BM Decatur Ci-  
ty, IA; K46BF Decatur City, IA; K48BJ  
Decatur City, IA; K41BP Denison, IA; K45AZ  
Denison, IA; K36BJ Luana, IA; K38AW  
Luana, IA; K58CF Luana, IA; K68CH Luana,  
IA; K61DR Spencer, IA; K14GM Ashton, ID;  
K20AQ Ashton, ID; K24AW Ashton, ID;  
K42BL Ashton, ID; K28AV Council, ID;  
K32BC Council, ID; K34AP Council, ID;  
K38BD Council, ID; K27BC Grangeville, ID;  
K31BG Grangeville, ID; K35AP Grangeville,  
ID; K51BF Grangeville, ID; K31AV McArthur,  
ID; K33AU McArthur, ID; K41AV McArthur,  
ID; K43BA McArthur, ID; K17AP Osburn, ID;  
K60CI Twin Falls, ID; K25BF Weiser, ID;  
K35AS Weiser, ID; K41AQ Weiser, ID; K45BL  
Garnett, KS; K47BY Garnett, KS; K15BH  
Gove, KS; K21AY Gove, KS; K23AT Gove,  
KS; K25BB Gove, KS; K31AX Gove, KS;  
K33AT Gove, KS; K43BB Gove, KS; K29AV  
Junction City, KS; K35BG Junction City, KS;  
K61DP Junction City, KS; K46BB Liberal,  
KS; K52BJ Liberal, KS; K54BR Liberal, KS;  
K58CC Liberal, KS; K62CG Liberal, KS;  
K64CF Liberal, KS; K25BG Marysville, KS;  
K29AW Marysville, KS; K35BF Marysville,  
KS; K34AX Medicine Lodge, KS; K50BC  
Medicine Lodge, KS; K52BG Medicine  
Lodge, KS; K56CJ Medicine Lodge, KS;  
K62CL Medicine Lodge, KS; K68CD  
Medicine Lodge, KS; K46BL Salina, KS;  
K69EE Spencer, KS; K20AV Teterville, KS;  
K48BI Teterville, KS; K50BD Teterville, KS;  
K22BC Tyro, KS; K34BB Tyro, KS; K40BD  
Tyro, KS; K42BT Tyro, KS; K62CM Tyro, KS;  
K66CO Tyro, KS; K14GH Bogalusa, LA; K36AZ  
Buras, LA; K30BD Buras, LA; K36AZ  
Buras, LA; K27BF Leesville, LA; K48BN  
Many, LA; K43AP Morgan City, LA; K28BI  
Bay Lake, MN; K60DC Bay Lake, MN; K62CF  
Bay Lake, MN; K20BA International Falls,  
MN; K30BG International Falls, MN; K38BK  
International Falls, MN; K42BF International  
Falls, MN; K62CG Lawrence, MN; K47AX  
Worthington, MN; K49BC Worthington,  
MN; K51BY Worthington, MN; K59CVW  
Bethany, MO; K61DD Bethany, MO; K67DK

Bethany, MO; K18AZ Prairie City, MO;  
K34AY Prairie City, MO; K36AY Prairie City,  
MO; K40BF Prairie City, MO; K51BO West  
Plains, MO; K14AV Baker, MT; K16AK Baker,  
MT; K32AU Baker, MT; K36AR Baker, MT;  
K40AZ Baker, MT; K42BA Baker, MT; K23AM  
Beaver, MT; K15AY Broadus, MT; K17AL  
Broadus, MT; K23AL Broadus, MT; K25AT  
Broadus, MT; K27AQ Broadus, MT; K33AN  
Broadus, MT; K35AO Broadus, MT; K23AM  
Choteau, MT; K25BN Choteau, MT; K31BD  
Choteau, MT; K41AZ Choteau, MT; K22AP  
Cut Bank, MT; K28AX Cut Bank, MT; K30AU  
Cut Bank, MT; K34AR Cut Bank, MT; K40AY  
Cut Bank, MT; K14AY Dillon, MT; K20AX  
Dillon, MT; K22BA Dillon, MT; K40BE Dillon,  
MT; K42BJ Hamilton, MT; K45AV Hamilton,  
MT; K47BC Hamilton, MT; K65CV Hamilton,  
MT; K67DA Hamilton, MT; K69DS Hamilton,  
MT; K39AW Jordan, MT; K41AT Jordan, MT;  
K43AW Jordan, MT; K45BB Jordan, MT;  
K47BG Jordan, MT; K51BI Jordan, MT;  
K67DN Jordan, MT; K16AN Lewistown, MT;  
K24AP Lewistown, MT; K40AW Lewistown,  
MT; K43AX Malta, MT; K52BA Malta, MT;  
K54BL Malta, MT; K56CI Malta, MT; K60CR  
Malta, MT; K62CA Malta, MT; K64CB Malta,  
MT; K22AX Poplar, MT; K30BB Poplar, MT;  
K32AV Poplar, MT; K40BA Poplar, MT;  
K42BC Poplar, MT; K48BF Poplar, MT;  
K29AP Red Lodge, MT; K41BH Red Lodge,  
MT; K59CV Red Lodge, MT; K61DO Red  
Lodge, MT; K15BU Thompson Falls, MT;  
K25BV Thompson Falls, MT; K27BD  
Thompson Falls, MT; K31BF Thompson  
Falls, MT; K19AV Virginia City, MT; K25AY  
Virginia City, MT; K27AX Virginia City, MT;  
K27BG White Sulphur Springs, MT; K33BF  
White Sulphur Springs, MT; K55EL Bat-  
tleview, ND; K59CY Battleview, ND; K61DB  
Battleview, ND; K67DF Battleview, ND;  
K53CB Bowman, ND; K57DX Bowman, ND;  
K61DG Bowman, ND; K65DF Bowman, ND;  
K15AO Devils Lake, ND; K21AL Devils Lake,  
ND; K27BE Forman, ND; K29AT Forman,  
ND; K33AX Forman, ND; K57DU Forman,  
ND; K61KF Forman, ND; K59CX Goodrich,  
ND; K65DI Goodrich, ND; K69EG Goodrich,  
ND; K42AX Hazen, ND; K44AX Hazen, ND;  
K46AV Hazen, ND; K48AZ Hazen, ND;  
K52AW Hazen, ND; K54BD Hazen, ND;  
K64BW Hazen, ND; K58CC Lawrence, ND;  
K42BB Rugby, ND; K50AW Rugby, ND;  
K52BD Rugby, ND; K54BH Rugby, ND;  
K58CB Rugby, ND; K60CS Rugby, ND;  
K62BW Rugby, ND; K36AP Wishek, ND;  
K42BH Wishek, ND; K44AU Wishek, ND;  
K54BE Wishek, ND; K60CM Wishek, ND;  
K14GK Burwell, NE; K16AO Burwell, NE;  
K26AK Burwell, NE; K32AQ Burwell, NE;  
K34AO Burwell, NE; K36AQ Burwell, NE;  
K38BA Burwell, NE; K42AV Burwell, NE;  
K44AY Burwell, NE; K14GO Falls City, NE;  
K18BD Falls City, NE; K42BM Falls City, NE;  
K44BH Falls City, NE; K21AR Harrison, NE;  
K43AR Harrison, NE; K63CP Harrison, NE;  
K65CZ Harrison, NE; K67DD Harrison, NE;  
K69DV Harrison, NE; K15BA Hyannis, NE;  
K17AP Hyannis, NE; K21AS Hyannis, NE;  
K25BH Hyannis, NE; K27AU Hyannis, NE;  
K33AR Hyannis, NE; K43AT Hyannis, NE;  
K49BD Hyannis, NE; K51BH Hyannis, NE;  
K53BR Hyannis, NE; K24AS Ogallala, NE;  
K15BC Page, NE; K21AT Page, NE; K25AW  
Page, NE; K27AV Page, NE; K43BI Page,  
NE; K39AQ Steele City, NE; K41AP Steele  
City, NE; K47BF Steele City, NE; K49BE  
Steele City, NE; K57DL Steele City, NE;  
K16AX Central, NM; K24BP Central, NM;  
K28BD Central, NM; K36AV Central, NM;  
K17BG Clayton, NM; K21BB Clayton, NM;  
K23AV Clayton, NM; K25BL Clayton, NM;  
K29BF Clayton & rural Union County, NM;  
K26BA Gallup, NM; K21BM Grants, NM;  
K29AN Grants, NM; K33BE Grants, NM;  
K53BY Las Vegas, NM; K32AW Raton, NM;  
K34BI Raton, NM; K36AT Raton, NM;  
K15BF Santa Rosa, NM; K21AW Santa

Rosa, NM; K39BE Santa Rosa, NM; K41AU Santa Rosa, NM; K43AZ Santa Rosa, NM; K20AS Socorro, NM; K26AR Socorro, NM; K28AY Socorro, NM; K38BG Socorro, NM; K25AM Truth or Consequences, NM; K22BE Tucumcari, NM; K16AT Ely, NV; K18AY Ely, NV; K28BE Ely, NV; K36BE Ely, NV; K38BC Ely, NV; K15AZ Eureka, NV; K17AM Eureka, NV; K21BD Eureka, NV; K23AQ Eureka, NV; K27AR Eureka, NV; K39AP Eureka, NV; K43AS Eureka, NV; K16AU Fallon, NV; K20AQ Fallon, NV; K22AQ Fallon, NV; K24AX Fallon, NV; K26AL Fallon, NV; K42AY Fallon, NV; K33BO Fort Stockton, NV; K23BD Hawthorne, NV; K22AT Pioche, NV; K42AZ Pioche, NV; K51BJ Pioche, NV; K62BZ Pioche, NV; K64CD Pioche, NV; K22AR Tonopah, NV; K28AU Tonopah, NV; K34AQ Tonopah, NV; K38BH Tonopah, NV; K19AS Winnemucca, NV; K23AQ Winnemucca, NV; K25AX Winnemucca, NV; K31AQ Winnemucca, NV; K35AT Winnemucca, NV; K41AR Winnemucca, NV; K43AV Winnemucca, NV; K47BO Winnemucca, NV; K33AZ Beaver, OK; K14GL Cedardale, OK; K18BB Cedardale, OK; K22BB Cedardale, OK; K34BC Cedardale, OK; K54BT Cedardale, OK; K56CO Cedardale, OK; K62CE Cedardale, OK; K64CH Cedardale, OK; K54CD Paden, OK; K56CR Paden, OK; K20BB Stillwater, OK; K16AM Brookings, OR; K20AK Brookings, OR; K38BE Brookings, OR; K50AY Brookings, OR; K54BI Brookings, OR; K16AQ Burns, OR; K20AU Burns, OR; K32AZ Burns, OR; K38BI Burns, OR; K40BC Burns, OR; K42BE Burns, OR; K44BC Burns, OR; K45BE Coos Bay, OR; K18AW Heppner, OR; K22AS Heppner, OR; K28BF Heppner, OR; K34AU Heppner, OR; K55EG Heppner, OR; K41AX John Day, OR; K45BG John Day, OR; K17BD Lakeview, OR; K23AR Lakeview, OR; K39AU Lakeview, OR; K45BI Lakeview, OR; K55EO Lakeview, OR; K29BA Seaside, OR; K41AS Seaside, OR; K45BK The Dalles, OR; K26BR Tillamook, OR; K56CQ Tillamook, OR; K29AO Bonilla, SD; K31AO Bonilla, SD; K33AP Bonilla, SD; K35AZ Bonilla, SD; K55EE Bonilla, SD; K59CS Bonilla, SD; K61CX Bonilla, SD; K63CO Bonilla, SD; K65CW Bonilla, SD; K67DC Bonilla, SD; K56CE Chamberlain, SD; K58BY Chamberlain, SD; K60CN Chamberlain, SD; K62BX Chamberlain, SD; K64BZ Chamberlain, SD; K68CA Chamberlain, SD; K39AT Colome, SD; K43AU Colome, SD; K59CT Colome, SD; K63CS Colome, SD; K65CX Colome, SD; K67DG Colome, SD; K38BB Edgemont, SD; K50AU Edgemont, SD; K54BF Edgemont, SD; K56CF Edgemont, SD; K58BZ Edgemont, SD; K60CO Edgemont, SD; K62BY Edgemont, SD; K66CK Edgemont, SD; K40AV Reva, SD; K44AZ Reva, SD; K46AN Reva, SD; K48BE Reva, SD; K56CG Reva, SD; K64CC Reva, SD; K66CL Reva, SD; K68BZ Reva, SD; K44BG Sisseton, SD; K50BA Sisseton, SD; K68CC Sisseton, SD; K15BM Alpine, TX; K19BA Alpine, TX; K21BJ Alpine, TX; K23BG Alpine, TX; K39BD Alpine, TX; K43BF Alpine, TX; K59DC Bay City, TX; K24BL Beeville, TX; K66C5 Carrizo Springs, TX; K14GN Democrat, TX; K34AT Democrat, TX; K15BK Fort Stockton, TX; K23BE Fort Stockton, TX; K25BX Fort Stockton, TX; K27BK Fort Stockton, TX; K31BA Fort Stockton, TX; K33BD Fort Stockton, TX; K35BC Fort Stockton, TX; K43BK Fort Stockton, TX; K62CI La Grange, TX; K66CR La Grange, TX; K55EO Lakeview, TX; K19BE Mineral Wells, TX; K41BE Mineral Wells, TX; K47BR Mineral Wells, TX; K67PQ Mineral Wells, TX; K24BU Pampa, TX; K61DV Pampa, TX; K14GQ Quanah, TX; K20BD Quanah, TX; K32BQ Quanah, TX; K44BJ Quanah, TX; K38BL Spearman, TX; K42BN Spearman, TX; K67DP Spearman, TX; K35AQ Beaver, UT; K39AR Beaver, UT; K52AZ Circleville, UT; K18AS Dugway, UT; K22BD Dugway, UT; K26AN Dugway, UT; K44BD Dugway, UT; K50AV Dugway, UT; K54BJ Dugway, UT; K66CM Dugway, UT; K53CD Moab, UT; K57DZ

Moab, UT; K61DM Moab, UT; K17AR Monticello, UT; K34BG Monticello, UT; K18BA Price, UT; K31AR Price, UT; K39AV Price, UT; K15BG Scipio, UT; K17AO Scipio, UT; K25BA Scipio, UT; K45BA Scipio, UT; K47BH Scipio, UT; K53BW Scipio, UT; K14BA Colville, WA; K30AV Colville, WA; K42BI Colville, WA; K54BV Colville, WA; K38BR Goldendale, WA; K44BF Goldendale, WA; K46BG Goldendale, WA; K43AY Moses Lake, WA; K17AU Okanogan, WA; K23BC Okanogan, WA; K29AS Okanogan, WA; K41BA Okanogan, WA; K47BN Okanogan, WA; K65DD Okanogan, WA; K23AN Dubois, WY; K25AU Dubois, WY; K31AN Dubois, WY; K54BG Dubois, WY; K60CP Dubois, WY; K62BV Dubois, WY; K64CA Dubois, WY; K50BL Jackson, WY; K18BR Kemmerer, WY; K48CE Rawlins, WY; K62BW Rugby, WY; K20AL Wheatland, WY; K24AQ Wheatland, WY; K28AS Wheatland, WY; K32BE Wheatland, WY; K36AO Wheatland, WY; K40BB Wheatland, WY; K56CX Wheatland, WY.

**Leopold F. Mowatt**  
6 Beverly Rd.  
West Orange, NJ 07052  
Low Power: W09BI Tallahassee, FL.

**MTN Bcstg. Inc.**  
Low Power: K39AS Marshalltown, IA.

**Ray Mueller**  
Low Power: K10ML Busby, MT.

**Muller Bcstg.**  
Low Power: K20AF Cortez, CO.

**Munsch-Westenhaver Co.**  
11314 Janet Lee Dr.  
San Antonio, TX 78230

**Principals:**  
Nevin D. Westenhaver, gen. partner.  
George F. Munsch, gen. partner.  
Low Power: W61AS Alma, GA; W55AU Ashburn, GA; W65AZ Blackshear, GA; W64AS Broxton, GA; W46AF Homerville, GA; K60DG Bryan, TX; K60DI Pecos, TX.

**Murray Communications Inc.**  
Low Power: W18AC Cave City, KY.

**Arthur K. Muselman**  
Low Power: W52AC Geneva, IN.

**Carl H. Muselman**  
Low Power: W52AC Geneva, IN.  
Other interests: With Arthur K. Muselman.

**N & K LPTV Inc.**  
Suite 700  
3550 Biscayne Blvd.  
Miami, FL 33137  
1220 L St. NW, Suite 425  
Washington, DC 20005  
**Principals:**  
A. G. Newmyer, pres.  
J. H. Kanter, 100%.  
Low Power: K67EA Santa Barbara, CA; K55DW Farmington, NM; K64CT Ogdenville, UT; K67DS Green River, WY.

**Lynn Nabers**  
1 Texas Ave.  
Brownwood, TX 76801  
Phone: 915-646-3535  
Low Power: K02MI Brownwood, TX.

**Mary Nabers**  
Low Power: K02MI Brownwood, TX.  
Other interests: With Lynn Nabers.

**National Black Media Coalition**  
516 U St. NW  
Washington, DC 20001  
38 New York Ave. NE  
Washington DC 20002.  
Low Power: W11BJ Hartford, CT; W31AT Cocoa, FL; W45AD Detroit, WI.

**National Innovative Programming Network Inc.**  
Suite 350  
1601 Bayshore Hwy.  
Burlingame, CA 94012  
Phone: 415-692-8850  
Low Power: K30BI Palo Alto, CA.

**Navajo Community College**  
Tsaile, AZ 86556  
Phone: 602-787-6132  
Low Power: K51AV Chinle, AZ; K40AP Tsaile, AZ; K44BB Window Rock, AZ; K38AU Crownpoint, NM; K48AW Shiprock, NM.

**Navarro College Telecommunications Dept.**  
Box 1170  
W. Hwy. 31  
Corsicana, TX 75110  
Phone: 214-874-6501  
Low Power: K29AD Corsicana, TX; K41AK Fairfield, TX.

**Neighborhood Bcstg. Services Inc.**  
900 N.W. 8th Ave.  
Gainesville, FL 32601  
Phone: 904-371-7771

**Principal:**  
American Communications & Television Inc., 100%.  
Low Power: W07BR Fort Myers, FL; W44AF Augusta, GA.  
Other interests: See Group Ownership of TV Stations.

**Steven C. Nelson**  
Low Power: K08KL Fairmount, ND.

**Nemont Cablevision Inc.**  
690 Hwy. 13 S.  
Scobey, MT 59263  
Low Power: K29AM Glentana, MT; K31AT Glentana, MT; K35AW Glentana, MT; K39AY Glentana, MT; K24BO Poplar, MT; K19AY Scobey, MT; K21BE Scobey, MT; K23BB Scobey, MT; K26BJ Scobey, MT; K28BJ Scobey, MT; K29AU Scobey, MT; K34BH Scobey, MT; K57DS Scobey, MT; K62CD Scobey, MT; K65DE Scobey, MT; K67DO Scobey, MT.

**Jeffrey Nightbyrd**  
Suite 306  
1906 13th St.  
Boulder, CO 80302  
Low Power: K02NG Alpine, TX.  
Other interests: See Low Power Technology Inc.

**North American Bcstg. Co.**  
Low Power: K21BF Hutchinson, MN.

**North American Television Network**  
2251 West Silver Lake Dr.  
Los Angeles, CA 90039  
Low Power: K44BK Hilo, HI; K44AT Cheyenne, WY.

**North Lake Tahoe Community Foundation**  
Box 6760  
Incline Village, NV 89450  
**Officer:**  
Carol B. Sells, pres.  
Low Power: K14AJ Incline Village, NV.  
Represented (engineering): Ronald H. Todd.  
Represented (legal): Schwartz, Woods & Miller.

**North Platte Television Inc.**  
Box 749  
North Platte, NE 69101  
Low Power: K22AW Ogallala, NE; K46BA Ogallala, NE.

**North Sherman TV Co-op**  
Box 27  
Wasco, OR 97065  
Phone: 503-442-5477

**Officers:**  
Jerry Barnett, pres.  
Robert Davis, v.p.  
John A. Foss, secy.  
Floyd Ruthburn, dir.  
Patrick Macnab, dir.  
Ray Van Gilder, dir.  
Chester Coates, dir.  
Low Power: K67AD Wasco, OR.

**North Star Publishing Co.**  
Box 951  
500 3rd St.  
International Falls, MN 56649  
Phone: 218-285-7411

**Principals:**  
Arlin Albrecht, pres., 50%.  
Philip S. Duff, v.p., 50%.  
Low Power: K31AF International Falls, MN.  
Other interests: NSP publishes The Daily Journal, International Falls.

**Northcoast Bcst. Corp.**  
3012 Keswick Rd.  
Cleveland, OH 44120  
Low Power: K53BJ Des Moines, IA; W25AI Cincinnati, OH.

**Northeast Communications Corp.**  
Low Power: W18AD North Conway, NH.

**Northeastern Communications Systems Inc.**  
2200 Riverside Dr.  
Green Bay, WI 54301  
Low Power: W45AC St. Germain, WI.

**Northern New Mexico Christian Bcstrs.**  
Box 932  
Los Alamos, NM 87544  
Low Power: K51BZ Los Alamos, NM.

**Northfork TV Translator Station**  
Box 397  
1905 Palo Duro St.  
Memphis, TN 79245

**Principal:**  
Arnold Cruze.  
Low Power: K52AN Elk City, OK; K62BQ Erick/Sayre/Carter, OK; K36AJ Strong City/Leedy/Hammon, OK; K36AJ Strong City/Leedy/Hammon, OK.  
Other interests: Owns several standard translators.  
Represented (engineering): Cruze Electronics.

**Northway Village Council Officers:**  
Lorraine Felix, pres.  
Jimmy Demit, v.p.  
Julius Sam.  
Della Northway.  
Gary Thomas.  
Cora Demit.  
Keith Albert.  
Low Power: K02LB Northway, AK.

**NSN Inc.**  
Low Power: W65BG Tallahassee, FL.

**Kent A. Nussbaum**  
Low Power: W30AD Remington, IN.

**Nye County**  
Low Power: K17AH Tonopah, NV.

**O & R Bcstg. Co.**  
Low Power: W06CG Myrtle Beach, SC.

**Millard V. Oakley**  
Box 520  
1024 Main St.  
Livingston, TN 38570  
Phone: 615-823-5633  
Low Power: K51BR Stuttgart, AR; W31AH Brunswick, GA; W18AF Paducah, KY; W26AF Roanoke Rapids, NC; W07BM Cookeville, TN; W11BG Cookeville, TN; W10BI Nashville, TN; K13VB Odessa, TX.

## LPTV Ownership

Full Power Stations: WASV-TV Asheville, NC; KLMH Odessa, TX.

Other interests: Oakley has interest in WCSV(AM), Crossville, WREA(AM), Dayton, WLIV-AM-FM, Livingston & WNPC(AM), Newport, TN & is applicant for new FM in Killen, TX. See also listing for Blacks Desiring Media Inc.

### Ogden Bcstg. of Minnesota

1500 Main St.  
Wheeling, WV 26003  
Phone: 304-233-0100

#### Principal:

Ogden Newspapers Inc., 100%.  
Low Power: K28AE Fairmont, MN.  
Other interests: Has multiple broadcast & newspaper holdings.

### Ogden Newspapers Inc.

Low Power: K22AE New Ulm, MN; W43AP Jamestown, NY.

### OKTV Inc.

818 Plazaway NE  
Brewster, WA 98812

#### Principals:

Donald J. Ervin Jr., pres.  
Ronald A. Anderson, secy.-treas.  
Low Power: K15AH Pateros/Brewster, WA.  
Represented (engineering): Garr N. Johnson (Brewster, WA).

### OKTV Translator System Inc.

Box 881  
618 9th St.  
Woodward, OK 73801  
Phone: 405-256-2254

#### Principals:

Wayne D. Maupin, pres., 100%.  
Doris E. Maupin, secy.-treas.  
Low Power: K61CW Woodward, OK; K67CW Woodward, OK; K69DH Woodward/Mooreland/Waynoka, OK.

### Oklahoma Publishers Electronic

Communications  
117-119 E. Broadway  
Anadarko, OK 73005  
Low Power: K32BP Sickles, OK.

### Olean Television Station

Room 318  
201 N. Union St.  
Olean, NY 14760  
Low Power: W20AB Olean, NY.

### Omni Bcstg. Co.

Low Power: W62BE Columbus, OH.

### Orion Broadcast Group

10200 E. Girard Ave.  
Denver, CO 80231  
**Principals:**  
Keith R. Shwayder, chmn.  
Thomas J. Bonomo, pres.  
Samuel E. Matthews, secy.-treas.  
Low Power: K28AQ Flagstaff, AZ; K49AZ Twin Falls, ID.

### Aracelis Ortiz

Low Power: K57DB Corpus Christi, TX.

### Carlos Ortiz

Low Power: K57DB Corpus Christi, TX.  
Full Power Station: KMNZ Oklahoma City, OK.

### Juan Ramon Ortiz

3124 Vandenburg Dr.  
Wichita, KS 67210  
Low Power: K29AY Hope, AR; K17BB Altus, OK.

### Dennis H. Owen

Box 742  
Knoxville, TN 37901  
Phone: 615-521-8865  
Low Power: W13BD Alpena, MI; W30AC St. Marys, PA.

### Owen Bcstg. Enterprises

Box 742  
Knoxville, TN 37901  
Phone: 615-521-8865  
Low Power: K48BH Lake City, CO; K30BA Rangely, CO; K03GN Warroad, MN; K20AR Elgin, ND; K42BD Lemmon, SD; K60CT Lemmon, SD; W60AP Humboldt, TN; W50AJ Jackson, TN; K13US Uvalde, TX.

### Owensboro Bcstg. Co.

Low Power: W12NN Owensboro, KY.

### Ozark Television

Box 726  
Mountain Home, AR 72653  
Low Power: K28BQ West Plains, MO.

### Daniel J. Parks

25 Ecker St., No. 1020  
San Francisco, CA 94105  
Low Power: K32BF Jackson, WY.

### Paul H. Passink

Box 7U  
Rte. 2  
Concord, VA 24538  
Phone: 804-993-3300  
Low Power: W33AD Concord, VA.  
Other interests: Passink has radio & cable holdings.

### Payne Bcstg. Co.

420 Leon Dr.  
Sparta, TN 38583  
Low Power: K03GQ Aberdeen, WA; K06LC Wenatchee, WA.

### Pearl Television Associates

210 Church Ave.  
High Point, NC 27260  
Low Power: W60AU Raleigh, NC.

### Pensacola TV Development

Low Power: W12BI Pensacola, FL.  
Other interests: See Ponyland Bcstg. Co.

### Perry Translators Inc.

Low Power: W59BE Perry, FL.

### Sonny Persad

Box 339  
Auburn, NY 13021  
Low Power: W48AO Auburn, NY; W54AK Auburn, NY.

### Pershing County

Low Power: K14AK Lovelock, NV.

### Austin B. Petersen

2228 Olive St.  
Eugene, OR 97405  
Low Power: K19BC Morgan City, LA.

### Kurt J. Peterson

Box 1229  
Eugene, OR 97440  
Phone: 503-343-5748  
Low Power: K54CA Astoria & Seaside, OR.

### Rupert E. Phillips

Low Power: K60CY Mountain Home, AR.

### Phillips County TV Translator

Box 387  
Malta, MT 59538  
Low Power: K15AS Malta, MT.

### Phipps Communications Inc.

Low Power: W17AB Tallahassee, FL.

### Phoenix Bcstg. Co. Inc.

Suite 840  
3445 Peachtree Rd.  
Atlanta, GA 30326  
Low Power: W04BR Atlanta, GA.

### Pikes Peak Broadcasting Co.

Box 1457  
Colorado Springs, CO 80901  
Phone: 303-632-1515

#### Officers:

Harry W. Hoth Jr., pres.  
Joan G. Hoth, v.p.-treas.  
Patti Hoth Crouse, secy.

#### Principal:

Harry A. Hoth Jr., 100%.  
Low Power: K45AF Grand Valley, CO; K36AF New Castle/rural Garfield County, CO; K57CR Rifle/rural Garfield County, CO; K65CK Glenwood Springs/rural Garfield County, CO.  
Other interests: Owns KRDO-TV-AM-FM, Colorado Springs-Pueblo; KJCTV, Grand Junction, CO.

Represented (legal): Fletcher, Heald & Hildreth.

### Richard L. Plessinger

Box 13069  
Hamilton, OH 45013  
Phone: 904-670-8013  
Low Power: W03AS Apalachicola, FL.

### Polk County Bcstg. Co.

Box 1236  
Livingston, TX 77351  
Phone: 409-327-8916

#### Principal:

Harold J. Haley.  
Low Power: K05HR Livingston, TX.  
Other interests: Haley owns KETX-AM-FM, Livingston, TX.

### Pompey Mountain Bcstg. Co.

Low Power: K61CV Mullin, TX.

### Frederic B. Poneman

Box 1089  
Fairfield, IA 52556  
Low Power: W10BK Akron, OH.

### Ponyland Bcstg. Co.

Suite 104  
23642 Calabasas Rd.  
Calabasas, CA 91302-1952  
Phone: 818-884-3818  
**Principals:**  
Lawrence Rogov.  
Garry Spire.  
Low Power: K52AR Redding, CA; W21AD Miami, FL; W25AH Kalamazoo, MI; K28BH Columbia, MO; K19AL Jefferson City, MO; K45AV Reno, NV; W67BF Lima, OH.  
Other interests: See listings for Abescon Telecom Co.; Baby Boom Bcstg. Co.; Response Bcstg. Corp. & KREQ(TV), Arcata, CA.

### Powell Bcstg. Co.

100 Dania Circle  
Lehigh Acres, FL 33936  
Phone: 813-369-2121  
**Principal:**  
Harry C. Powell Jr.  
Low Power: W03AX Fort Pierce, FL.  
Represented (legal): Cordon & Kelly.

### Praise The Lord Studio Chapel

Box 975  
Placerville, CA 95567  
Phone: 916-626-5322  
**Officers:**  
John R. Hartman, pres.  
Jack W. Hartman, v.p.  
Mary Hartman, secy.-treas.  
Low Power: K62BT Placerville, CA.

### Preston-Jenkins

2151 Ft. Worth Ave.  
Dallas, TX 75211  
Low Power: W03AV Vero Beach, FL.

### Ginger A. Price

Box 2642  
Morgan City, LA 70381  
Low Power: K39BJ Morgan City, LA.

### Nathan Price

4420 Ginny Dr.  
Lakeland, FL 33803  
Low Power: W24AA Fort Myers, FL; W53HI Valdosta, GA.

### Quanta Communications

Box 35206  
Tucson, AZ 85740  
Low Power: K43AO Pocatello, ID; K24AN Scottsbluff, NE; K30BN Coos Bay, OR.

### Quartzsite Bcstg. Inc.

Low Power: K48BG Quartzsite, AZ; K50BB Quartzsite, AZ.

### Que Television

Low Power: K26AO Medford, OR.

### Quote...Unquote Inc.

115 Veranda NW  
Albuquerque, NM 87107  
Phone: 505-345-4900  
Low Power: K64BY Albuquerque, NM.  
Other interests: Leased operator of Public Access Community Cable Channel.

### Raleigh Television

2585 Sierra Blvd.  
Sacramento, CA 95825  
**Principals:**  
Bryan R. Adams, gen. partner, 25.5%.  
Linda S. Adams, 25.5%.  
Marlene Borman, 24.5%.  
Eugene R. Borman, 24.5%.  
Low Power: K07SW Mammoth Lakes, CA.

### Ramar Communications Inc.

Box 372  
Turkey, TX 79261  
Low Power: K43BC Clovis, NM; K60BW Turkey/Quitaque, TX.

### Raystay Co.

Box 38  
Carlisle, PA 17013  
Phone: 717-243-4918  
**Principal:**  
George F. Gardner, 100%.  
Low Power: W40AF Dillsburg, PA.  
Other interests: Owns cable systems in MD & PA.

### RBC Inc.

236 E. Second Ave.  
Columbus, OH 43201  
Low Power: W17AI Columbus, OH.

### Red River Broadcast Corp.

Box 2801  
Fargo, ND 58108  
Phone: 701-277-1515  
**Principal:**  
Myron Kunin, 100%.  
Low Power: K26AC Bemidji, MN; K14AW Grand Rapids, MN; K18AI Grand Rapids, MN; K05IV Park Rapids, MN; K23AJ Devils Lake, ND.  
Full Power Stations: Owns KVRR(TV) Fargo, KNRR(TV) Pembina, ND; KBRR(TV) Thief River Falls, MN.  
Represented (engineering): A. D. Ring & Associates.  
Represented (legal): Wilkinson, Barker, Knauer & Quinn.

### Reeves Telecommunications

Box 295  
Bradley, IL 60915  
Low Power: W06AU Odell, IL.



**Regents of U. of NM & Albuquerque Board of Education**

1130 University Blvd. NE  
Albuquerque, NM 87102  
Phone: 505-277-2121

**Principals:**

Regents of U. of New Mexico, 50%.  
Board of Education of Albuquerque, 50%.  
Low Power: K32AS Albuquerque, NM; K43AI Farmington, NM.

Other interests: KNME-TV, Albuquerque, NM.  
Represented (legal): Dow, Lohnes & Albertson.

**Regional TV Inc.**

Box 600  
Columbil Dr., Office 12  
Amherst, NH 03031  
Phone: 603-889-6811

**Principal:**

David L. Mackey, pres.  
Low Power: W19AG Falmouth, MA.

**Residential Entertainment Inc.**

Box 9090  
Tyler, TX 75711  
Low Power: K56CT El Dorado, AR; W44AE Flint, MI; W56BM Traverse City, MI; K59DB Albuquerque, NM; K22BN Pecos, TX.

**Resort Bcstg. Inc.**

Low Power: K36AM Vail, CO.

**Response Bcstg. Corp.**

Suite 104  
23642 Calabasas Rd.  
Calabasas, CA 91302-1592  
Phone: 818-884-3818

**Principals:**

Robert Davidson.  
Channing Johnson.  
Lance Drummond.  
Frank Washington.  
Stanley Weiss.  
Lawrence Rogow.  
Garry Spire.

Low Power: K24BQ Flagstaff, AZ; K56CB Flagstaff, AZ; K35AJ Barstow, CA; K19AM Paso Robles, CA; K45AM Hermosa, CO; K49AV Hermosa, CO.

Other interests: Owns Prism Bcstg. Corp., permittee of Ch. 64, Bellingham, WA. Davidson & Johnson are principals of AC-CESS, cable TV operator in Los Angeles (south central), CA. Drummond is principal of several radio stations. Washington is vice president of McClatchy Newspapers. Rogow & Spire are principals of Ponyland Bcstg. Co.; Baby Boom Bcstg., see listings & each owns 25% of KREQ(TV), Arcata, CA.

Represented (engineering): Venture Technologies Group.  
Represented (legal): Arter & Hadden.

**Retherford Publications Inc.**

8545 E. 41st St.  
Tulsa, OK 74145  
Phone: 918-663-1414

**Principal:**

Bill R. Retherford.  
Low Power: K32BC Pryor, OK; K33BA Hobart, OK; K26AT Mangum, OK; K39BC Pryor, OK; K66CP Tahlequah, OK.

Other interests: Publishes Tulsa County News & Eastside Times, Tulsa weeklies.

**Zenon Reynarowych**

80-08 Margaret Place  
Glendale, NY 11385  
Low Power: K05IN Juneau, AK; K43BS Colorado Springs, CO; W08BZ Ellenville, NY; W08CA Glen Spey, NY.

**Riverton Fremont TV Club Inc.**

Box 628  
113 S. 2nd E.  
Riverton, WY 82501  
Phone: 307-856-3322

**Officer:**

Bill Willman, pres.  
Low Power: K40AQ Shoshoni, Thermopolis & rural area, WY; K44AW West Riverton, WY.  
Represented (legal): Fager & Singer.

**Ro-Mar Communications Inc.**

Suite B  
766 Deltona Blvd.  
Deltona, FL 32725

**Principals:**

Robert K. Coyne, pres., 50%.  
Rosemarie M. Coyne, v.p.-secy.-treas., 50%.  
Frank K. Simmons, v.p.  
Low Power: W31AK Fort Pierce, FL.  
Full Power Station: WHSF High Springs, FL.

**Janet Roberts**

Box 501  
Round Lake, NY 12151  
Phone: 518-819-2509  
CO office: Salina Star Rte., Boulder, CO 80302  
Low Power: W11BL Huntsville, AL; W53AJ Indianapolis, IN; K13UZ Odessa, TX; K12NJ Temple, TX.

**Eddie Robinson**

1101 W. Ave. D  
Lovington, NM 88260  
Low Power: K40AO Pagosa Springs, CO; K52BB Havre, MT; W32AF Coudersport, PA.

**Rock Point School Inc.**

Via Chinle, AZ 86503  
Low Power: K56CC Rock Point, AZ.

**Lidia Rodriguez**

501 Madrid Court  
San Benito, TX 78586  
Low Power: K27BL Hope, AR; K13UP Willmar, MN; W04BX Manteo, NC; K18BF Ogallala, NE; K26BG Ogallala, NE; W04BU Tomahawk, WI.

**Rene Rodriguez**

3901 Cottonwood  
Harlingen, TX 78550  
Low Power: K33AM Lama, CO; W27AF Biloxi, MS.

**Minerva Rodriguez Frias**

Low Power: K12NK Morris, MN; K44BL Ogallala, NE; K26BN Okmulgee, OK; K07TQ Stephenville, TX.

**Lawrence Rogow**

Low Power: W14AK Montgomery, AL.  
Full Power Stations: 25% of KREQ(TV) Arcata-Eureka, CA.  
Other interests: Has interest in Response Bcstg. Corp., permittee of Ch. 64, Bellingham, WA; several LPTV stations; Calavi- sion cable TV system, Los Angeles County, CA.

**Rollins Enterprises**

Low Power: W08CF Raleigh, NC.

**Evarista Romero**

152 Woodford  
San Benito, TX 78586  
Low Power: K20BF Ogallala, NE; K40BJ Tucumcari, NM; K60DA Lakeview, OR; K07TS Falurrias, TX; K11SA Kerrville, TX.

**Jose A. Rosado**

Box 156  
Rte. 1  
Beaver Dam, WI 53916  
Low Power: W56DG Green Bay, WI; W44AJ Ripon, WI.

**Roundup Printing & Publishing Inc.**

Low Power: K17AV Payson, AZ.

**Roundup TV Tax District**

Low Power: K06KX Roundup, MT.

**Roy H. Park Bcstg. of Virginia Inc.**

Box 11064  
Richmond, VA 23230

**Principal:**

Park Communications.  
Low Power: W48AN Fredericksburg, VA; W68BO Petersburg, VA.  
Other interests: See Park Communications in Group Ownership of TV Stations.

**Ruarch Associates**

Box 10  
Woodstock, VA 22664

**Principals:**

Arthur D. Stamler, 50.0%.  
Virginia Stamler, 50.0%.  
Low Power: W10AZ Woodstock, VA.  
Other interests: Permittee of WAZR(FM), Woodstock, VA; Onesimus Productions, TV/radio commercial production firm in Woodstock.  
Represented (engineering): Serge Bergen.  
Represented (legal): Borsari & Paxson.

**Lucille D. Rubin**

Low Power: K61CQ Alamogordo, NM.  
Note: With Nathan R. Berke.

**Ruidoso Video**

Low Power: K30AW Ruidoso, NM.

**Rural Television Service Inc.**

Box 2489  
Deming, NM 88031  
Low Power: K07TF Heavener, OK; K09UM Heavener, OK.

**Russell Communications**

Suite 2  
137 W. Chapman Ave.  
Fullerton, CA 92632  
Phone: 714-992-0616

**Principals:**

James H. Russell, chmn.-pres.  
Lahoma A. Russell, secy.-treas.  
Low Power: K15BB Springdale, AR; K05HT Flagstaff, AZ; K06LR Ridgecrest, CA; K09UR Twin Falls, ID; K14GP Emporia, KS; K06LT Salina, KS; W23AB Waterville, ME; W29AC Waterville, ME; K19AN Rolla, MO; W11BI Kingston, MO; K14AQ Billings, MT; K51BL Whitefish, MT; K12NE Ponca City, OK; K22AH Cedar City, UT; K14AN St. George, UT; K16BB St. George, UT; K11RP Cheyenne, WY; K43BL Cody, WY; K24BJ Gillette, WY; K21AQ Laramie, WY; K07TE Rawlins, WY; K29BC Rawlins, WY; K09UO Sheridan, WY; K24BG Sheridan, WY.

**S. Jerry Kissinger Co.**

Low Power: W05BC Evansville, IN.

**Saco River Communications Corp.**

Low Power: W15AC Caribou/Presque Isle, ME.

**St. Augustine's College**

Low Power: W69BA Jackson, MS; W68BK Raleigh, NC.

**St. Louis Metro Baptist Assn.**

10360 Old Olive Street Rd.  
St. Louis, MO 63141  
Phone: 314-569-1190

**Officers:**

W. A. Welsh, pres.  
Stuart A. Johnston, exec. v.p.  
Eugene P. Hazlewood, secy.  
Warren G. Kraeger, treas.  
Low Power: K56CA St. Louis, MO.  
Represented (engineering): Television Engineering Corp.  
Represented (legal): May & Dunne.

**Brunhilda Salgado**

Low Power: K07TP Bemidji, MN; K26AF Uvalde, TX.

**Elcio Salgado**

Low Power: K26AF Uvalde, TX.

**Salish Kootenai College**

Box 117  
Hwy. 93  
Pablo, MT 59855  
Phone: 406-675-4800  
Low Power: K54BQ Pablo/Ronan, MT; K56CN St. Ignatius, MT.

**San Antonio Channel 2 Inc.**

121 Interpark  
Suite 503  
San Antonio, TX 78216  
Phone: 512-494-6565  
**Principal:**  
Bob A. Roth, Sr., pres.  
Low Power: K02MX San Antonio, TX.  
Represented (engineering): Selmeier & Kramer.  
Represented (legal): Cohn & Marks.

**Robert E. Sandstorm**

2135 Mt. Pleasant  
Kelso, WA 98626  
Low Power: K08KN Bend, OR; K67DJ Port Angeles, WA.

**Sanpete TV Corp.**

3882 South 850 West  
Bountiful, UT 84010  
Low Power: K28AG Manti/Ephraim, UT.

**Santa Maria Communications**

Low Power: K35AU Kalispell/Whitefish, MT.

**Satellite Communications Corp.**

11111 W. 8th Ave.  
Lakewood, CO 80215  
**Principals:**  
Jack A. Pankoff, chmn.-pres., 18.5%.  
Kent Lillie, v.p.  
Philip E. Pankoff, secy.-treas., 18.5%.  
William E. Ambrose, 10%.  
William E. Graffam, 10%.  
John Mari, 10%.  
Stephen Walker, 10%.  
Rob Chandler, 10%.  
David Omstead, 5%.  
Low Power: K14AZ Conrad, MT; K41BB Indianapolis, IN; K33BL Las Vegas, NV.  
Full Power Station: KCEC Pueblo, CO.

**Satellite TV of Crivitz Inc.**

Low Power: W35AG Crivitz, WI.

**SCS Communications of Erie Inc.**

1220 Peach St.  
Erie, PA 16301  
Low Power: W10BH Jamestown, NY.

**Seattle Television Ltd. Partnership**

Box 2022  
Seattle, WA 98111  
Low Power: K36BF Hoquiam, WA.  
Full Power Station: KTZZ-TV, Seattle, WA.

**Selective TV Inc.**

Box 665  
Alexandria, MN 56308  
Phone: 612-763-5924  
Non-profit corp.  
Low Power: K34AF Alexandria, MN; K42AO Alexandria, MN.  
Represented (legal): Fly, Shuebruk, Gaguine, Boros & Braun.

**Seven Star Television**

Box 5527  
Fullerton, CA 92635  
Low Power: K42BG Scottsbluff, NE.

**Shades Mountain Independent Ministries Foundation**

Low Power: W30AI Birmingham, AL.

## LPTV Ownership

**Shaltry Communications**  
53 West Virginia  
Phoenix, AZ 85006  
Low Power: K45BH Aberdeen, SD.

**Charleen Sharo**  
Low Power: K61DI Pukalani, HI.

**Sklower & Goodman Partnership**  
5773 Wilshire Blvd.  
Los Angeles, CA 90036  
**Principals:**  
Communications of America Inc., 95%.  
Bobbi Sugga Grimm, 5%.  
Low Power: K40AN Lubbock, TX.

**Sky-Window TV Inc.**  
Box 4  
10th & Richards  
Douglas, WY 82633  
**Principals:**  
Lee Boyd Smathers, pres.  
Lee Brooks Smathers, 1st v.p.-secy.  
James F. Hand, 2nd v.p.  
Leroy H. Wulff, treas.  
Low Power: K07RO Douglas, WY; K07RO Douglas, WY.  
Represented (engineering): John L. Holecek.  
Represented (legal): James F. Hand.

**Mary C. Sloane**  
3C  
510 Cathedral Pkwy.  
New York, NY 10025  
Low Power: K43BO Twin Falls, ID.

**Hope S. & James K. Smith**  
800 Bunnel Ave.  
Elizabeth City, NC 27909  
Low Power: W51AS Fayetteville, NC.

**Sodak Communications Inc.**  
Low Power: K051C Aberdeen, SD.

**Sounds Etc. Inc.**  
Low Power: K15BL Custer City, OK; K10MP Custer City/Putnam, OK.

**Southern TV of Augusta Inc.**  
Drawer One  
Fraser Bldg., Suite 218  
Hilton Head Island, SC 29928  
Phone: 803-785-4643  
**Principal:**  
Atlantic & Caribbean Communications, see listing.  
Low Power: W17AH Augusta, GA.

**Southern Women's Voice Inc.**  
Box 594  
Route 1  
Gordon, GA 31031  
**Officers:**  
Tom Hendrickson.  
Barbara S. Henry.  
Raymond L. Henry.  
Lelia C. Stevens.  
Low Power: W58AQ Charleston, SC.

**Southwater Inc.**  
Low Power: K57DQ Tulsa, OK.

**Southwest Community TV**  
Box 1  
Lovington, NM 88260  
**Principals:**  
William Graham, partner, 16.1%.  
Eddie M. Robinson, partner, 16.1%.  
Edward P. Sanders, partner, 16.1%.  
V. H. Westbrook, partner, 16.1%.  
John T. Billingsley, partner, 16.1%.  
Philip H. Runnels, partner, 16.1%.  
Low Power: K12MU Trinidad, CO; K25AJ Trinidad, CO.

**Southwest Radio Enterprises Inc.**  
Low Power: W14AF Homosassa Springs, FL.

**Southwest Video Productions Inc.**  
Box 1817  
Pinetop, AZ 97201  
Low Power: K16AL Pinetop, AZ.

**Sowers Newspapers Inc.**  
Box 808  
Rolla, MO 65401  
Phone: 314-364-2468  
**Principals:**  
Alma Sowers, pres., 40%.  
Stephen E. Sowers, v.p., 20%.  
Thomas S. Sowers, v.p., 20%.  
James R. Sowers, treas., 20%.  
Low Power: W10AW Maryville, MO; K07SD Rolla, MO.  
Other interests: Publishes several Missouri newspapers.

**Span Television Inc.**  
505 Elm Ave.  
Takoma Park, MD 20912  
Phone: 301-270-4174  
**Principal:**  
Pat Watkins.  
Low Power: W43AM Jackson, TN.

**Specific Bcstg.**  
Suite 222  
350 Townsend St.  
San Francisco, CA 94107  
Low Power: W65BA Jacksonville, FL; W55AZ West Palm Beach, FL.

**Spectrum Press Inc.**  
Box 430  
Bountiful, UT  
Low Power: K02MD Moab, UT; K21AE Price, UT; K29AI Richfield, UT; K15AW Roosevelt, UT; K17BL Vernal, UT.

**Garry Spire**  
Low Power: W14AK Montgomery, AL.  
Full Power Stations: 25% of KREQ Arcata-Eureka, CA; WDJT-TV Milwaukee, WI.  
Other interests: Has interest in Response Bcstg. Corp., permittee of Ch. 64, Bellingham, WA; several LPTV stations; Calvinism cable TV system, Los Angeles County, CA.

**Spokane Television Inc.**  
960 Valley Mall Pkwy.  
East Wenatchee, WA 98801  
**Principal:**  
Thomas Read, 100%.  
Low Power: K30AJ Wenatchee/East Wenatchee, WA; K30AJ Wenatchee/East Wenatchee, WA.  
Other interests: Read is permittee of KYSN(FM) East Wenatchee & has interest in Mid-Columbia Bcstg. Inc., licensee of KULE(AM) Ephrata, WA.  
Represented (engineering): George M. Frese (East Wenatchee, WA).  
Represented (legal): Haley, Bader & Potts.

**STV of Oshkosh**  
68 South 100 East  
Parowan, UT 84761  
Low Power: K42AF Ripon, WI.

**E. C. Stalvey, Jr.**  
Drawer V  
Georgetown, SC 29442  
Low Power: W51AT Georgetown, SC.

**Stanfield-Gates Television Partnership**  
11900 Woodley Ave.  
Granada Hills, CA 91344  
**Principals:**  
Ray M. Stanfield, 50%.  
James C. Gates, 50%.  
Low Power: K14AH Kingman, AZ.  
Represented (engineering): Robert Lloyd Hoover.  
Represented (legal): Cohen & Berfield.

**State of Alaska**  
Division of Communications  
5900 E. Tudor Rd.  
Anchorage, AK 99507  
Phone: 907-269-5744  
**Officer:**  
Mel Hoversten, dir. of telecommunications.  
Low Power: See Alaska listings.

**Statesman-Examiner Inc.**  
Box 271  
220 S. Main St.  
Colville, WA 99114  
Phone: 509-684-4567  
Low Power: K09UP Colville, WA; K31AH Omak/Okanogan, WA.  
Other interests: Publishes the Statesman-Examiner, Colville, WA weekly.

**D. W. Strahan**  
Box 2404  
Victoria, TX 77902  
Phone: 512-578-5555  
Low Power: K51BG Victoria, TX.

**Connie Gwin Street**  
4320 S. Meredith Court  
Littleton, CO 80231  
Low Power: K24BC Juneau, AK.

**Sudbrink Broadcasting**  
Suite 104  
100 Australian Ave.  
West Palm Beach, FL 33406  
**Principals:**  
Robert W. Sudbrink, chmn., 51.00%.  
Vic Rumore, pres.  
Marion Sudbrink, v.p.-secy., 49.00%.  
Cordell J. Overgaard, v.p.-asst. secy.  
William J. McEntee Jr., treas.-asst. secy.  
Low Power: W54AG Athens, GA.  
Full Power Stations: WCEE(TV), Mount Vernon, IL; WNAC-TV Providence, RI; WVRN-TV Richmond, VA.  
Other interests: Stations: CP for WZGA(TV), Rome, GA; WCBF(AM), Seffner, FL; WBIX(AM), Jacksonville, FL; KPOI-FM, Honolulu, HI.  
Represented (engineering): Lawrence Behr & Associates.  
Represented (legal): Haley, Bader & Potts.

**Summa Communications Inc.**  
4411 Blackwood Dr.  
Montgomery, AL 36109  
Box 2694, Montgomery, AL 36105  
Low Power: W25AF Destin, FL; W58AR Destin, FL; W69BK Tuscaloosa, AL; W05AY Oil City, PA.

**Summit Communications Inc.**  
13226 S.E. 30th St.  
Bellevue, WA 98005  
Phone: 206-747-4600  
**Officers:**  
James A. Hirshfield, pres.  
Eugene A. Fry, v.p.  
Richard S. Sprague, secy.  
Mary J. Hirshfield, asst. secy.  
Lawrence Flinn II, dir.  
R. Calvin Sutliff, dir.  
Paul E. Van Hook, dir.  
**Principal:**  
James A. Hirshfield, pres., 100%.  
Low Power: K60BY Cedar City, UT; K60BY Cedar City, UT; K27AH St. George, UT; K22AD Gillette, WY.  
Represented (engineering): Comsearch.  
Represented (legal): Cole, Raywid & Braverman.

**Suncoast Family TV Corp.**  
Box 49  
Crystal River, FL 32629  
Phone: 904-795-4988  
**Officers:**  
Patrick J. McNamara, v.p.  
Joan E. McNamara, v.p.

**Low Power: W49AI Inglis/Yankeetown, FL.**  
Represented (engineering): Kessler & Gehman Assoc.  
Represented (legal): Verner, Liipfert, Bernhard, McPherson & Hand.

**Sur Este Bcstg. Corp.**  
16401 Ashwood  
Tampa, FL 33624  
Phone: 813-961-9126  
**Principals:**  
Gary E. Neuhart.  
Dennis D. Rodriguez.  
Brian V. Wilder, v.p.  
Low Power: K55ES Shreveport, LA; W56BH Jackson, MS; W67BD Chattanooga, TN; W41AF Richmond, VA.

**SWC Network Inc.**  
3109 Carisle St.  
Dallas, TX 75204  
Low Power: K57DJ Baton Rouge, LA; K57DW Roswell, NM; K57DM Santa Fe, NM.

**Syracuse TV Corp.**  
Box 95  
Syracuse, NY 13250-0095  
Phone: 315-472-0200  
**Principals:**  
AGK Communications Inc., 50%.  
Bogner Antenna Corp., 50%.  
Low Power: W18AL Syracuse, NY.  
Other interests: Craig Fox has multiple broadcast holdings.  
Represented (legal): James L. Oyster.

**TAP Communications Inc.**  
Low Power: K51AZ Muskogee, OK.

**Taft Broadcasting Co.**  
1718 Young St.  
Cincinnati, OH 45210  
**Officers:** See Group Ownership of TV Stations.  
Low Power: W38AG Eau Claire, WI.  
Full Power Stations: See Group Ownership of TV Stations.

**Tahoe Daily Tribune Inc.**  
Box 1358  
3079 Harrison Ave.  
South Lake Tahoe, CA 95705  
Phone: 916-541-3880  
**Principal:**  
Swift-Pioneer Newspapers.  
Low Power: K20AY Elko, NV.  
Other interests: Swift-Pioneer publishes daily newspapers in CA, CO, ID, MT, OR & UT.

**Exie Taylor**  
Low Power: K11RS Many, LA.  
Note: With Larry B. Witherell.

**Parry D. Teasdale**  
24 High St.  
Phoenicia, NY 12464  
Low Power: K34AH Steamboat Springs, CO.

**Tel-Radio Communications Properties Inc.**  
Box 5158  
Madison, WI 53705  
Phone: 608-845-4000  
**Principal:**  
Telephone & Data Systems Inc.  
Low Power: W38AF La Crosse, WI; W33AK Nashua, NH; K17AS Ardmore, OK; K35AM Woodward, OK; W20AD Williamsport, PA; W35AH Jackson, TN; K45BT Lufkin, TX; W02BN Richmond, VA.  
Other interests: TDS has cable systems in several states. Tel Radio is also permittee of several MDS systems.

**Tele-VU Partners**  
Box 641  
Kenai, AK 99611  
**Principals:**  
Vic Tyler, partner

Mike Baxter, partner  
Denton Sheldon, partner  
Low Power: K17AE Kenai/Soldotna, AK.  
Represented (engineering): John R. Moore.

#### Telecinco Inc.

Box 43  
Mayaguez, PR 00709  
Phone: 809-832-1150

#### Principals:

Alfredo R. de Arellano, pres.-dir.  
Esther V. de Arellano, v.p.-dir.  
Alfredo R. de Arellano, Jr., exec v.p.  
Gloria R. de Arellano, secy-dir.  
Josefina R. de Arellano, treas.-dir.  
Amado M. Reyes, v.p.-asst. treas.-dir.  
Low Power: W08BM Mayaguez, PR.  
Full Power Station: WORA-TV Mayaguez-Aguadilla, PR.  
Other interests: Stockholders of Telecinco also have radio holdings.

#### Telecrafter Bcstg. Corp.

Box 30365  
Billings, MT 59107  
Low Power: K18AJ Kalispell, MT; K18AG Libby, MT.

#### Telemax

Low Power: K13SU Douglas, WY; K03GE Rawlins, WY.

#### Telemedia Inc.

Route 3 or 22 Hilltop Dr.  
Kimberling City, MO 65686  
Low Power: K48CB Poplar Bluff, MO.

#### Televiewers Inc.

Box 1223  
208 E. Ward St.  
Douglas, GA 31533  
Phone: 912-384-1200  
Low Power: W02BI Douglas, GA.  
Represented (legal): Fly, Shuebruk, Gaguine, Boros & Braun.

#### Richard Teller

2130 P St. NW  
Washington, DC 20037  
Low Power: W56BX Bangor, ME.

#### Tempo Enterprises Inc.

6918 S. Yorktown  
Tulsa, OK 74136  
Phone: 918-496-3200

#### Officer:

Edward L. Taylor, chmn.-chief exec officer.  
Low Power: K27AK Ponca City, OK.  
Full Power Stations: WIHT Ann Arbor, MI.  
Other interests: Is a cable TV multiple system operator. Owns a cable programming & production company.

#### Tennessee Christian Television Inc.

Low Power: K66CJ St. Louis, MO; W58AU Memphis, TN.

#### Terrah Dawn Communications Inc.

1702 NW Crescent  
Grants Pass, OR 97526

#### Principal:

William J. Miner, pres., 100.0%.  
Low Power: K45AI Mesquite, NV & Gunlock/Veyo, UT; K55DL St. George/Washington/Santa Clara, UT.  
Represented (engineering): B. Ray Carpenter.

#### Elizabeth A. Terrell

2520 Bluff St.  
Boulder, CO 80302  
Low Power: W63AZ Portland, ME.

#### Heidi A. Terrill

Suite 4  
147 Maine St.  
Travis AFB, CA 94535-1552  
Low Power: K05ID Honolulu, HI; K13UU Kerville, TX.

#### The Bon-Tele Network

168 Canterbury Lane  
McMurray, PA 15317  
Phone: 412-941-3503

#### Officer:

Roy Anderson.  
**Principals:**  
Nancy B. Hahn.  
Low Power: W63AU Pittsburgh, PA.

#### The Hunter Partnership

632 Cortland St.  
San Francisco, CA 94110  
Low Power: K55ET Billings, MT; K20BK Amarillo, TX.

#### The Identity Institute

Box 11039  
Honolulu, HI 96828  
Low Power: W08CK Madison, WI.

#### The Little TV Station

1928 E. Laguna  
Tempe, AZ 85282  
Low Power: K33BB Anchorage, AK; K19BJ Fairbanks, AK; K21BH Pocatello, ID; K29AL Twin Falls, ID; K63CZ Carrington, ND; K49BI Dickinson, ND.

#### The Omak Chronicle Inc.

Box 553  
Omak, WA 98841  
Phone: 509-826-1110  
Low Power: K35BJ Ellisford, WA.  
Other interests: Publishes the Omak-Okanagan County Chronicle, weekly.

#### The Television Ten

Low Power: W57AT Fort Myers, FL.

#### The TV Group Inc.

Low Power: K47AY Ardmore, OK.

#### The Village Square

Low Power: K54AT Brainerd, MN.

#### Carolyn & Dennis Thompson

Low Power: K67CX Weatherford, OK.

#### Tier III Media Inc.

Low Power: K52AV Camden, MO.

#### Tippecanoe Bcstg. Partnership

Low Power: W57AV Monticello, IN.

#### Oberra M. Todd

Low Power: K20AP Brownwood, TX.

#### Todd, Branton, Wooton & Fugit

511 N. Lee  
Midland, TX 79761  
Low Power: K35AN Ruidoso, NM.

#### Maria Elena Torres

Low Power: K52BO Farmington, NM.

#### Town of Newcomb

Route 28N  
Newcomb, NY 12852  
Phone: 518-582-3211  
Low Power: W12BG Newcomb, NY.

#### Town of Rock River

Low Power: K11QM Rock River, WY.

#### TPC Communications Inc.

2201 S. Robertson  
Tyler, TX 75701  
**Principal:**  
Jack W. Butler, 100%.  
Low Power: K18AL Sulphur Springs, TX; K26AJ Tyler, TX.  
Represented (engineering): Moffet, Larson & Johnson.  
Represented (legal): PaLi, Hastings, Janofsky & Walker.

#### Trans America TV Corp.

Low Power: W24AF Charlotte, NC.

#### Trans-Star Inc.

716 N. Westwood Ave.  
Toledo, OH 43607  
Low Power: W45AG Fort Wayne, IN.

#### Tricom

Low Power: K07RM Sand Point, AK.

#### Trinity Broadcasting Network Inc.

Box A  
Santa Ana, CA 92711  
Phone: 714-832-2950

#### Officers:

Paul F. Crouch, pres.  
Jan Crouch, v.p.  
Norman Juggert, secy-treas.  
Low Power: K23AI Prescott, AZ; K57BT Denver, CO; K43AN Loveland, CO; W67BG Dover, DE; W15AF Vero Beach, FL; W23AC Albany, GA; K52BH Ames, IA; K42AM Ottumwa, IA; K47BE Boise, ID; K44AR Salina, KS; K21AP Topeka, KS; W62BH Hopkinsville, KY; W16AE Cresaptown, MD; W51AG Presque Isle, ME; K19BG St. Cloud, MN; W02BG Biloxi, MS; W31AG Clarksdale, MS; W25AD Columbus, MS; W68BL Charlotte, NC; K63CK Carlsbad, NM; K34BQ Las Vegas, NV; W51AN Olean, NY; W41AE Utica, NY; W21AE Chillicothe, OH; W68BP Dayton, OH; W67BX Marietta, OH; W21BK Portsmouth, OH; W39AI Youngstown, OH; K33AG Bend, OR; K33AO Coos Bay, OR; K21BC Lakeview, OR; W11BC Williamsport, PA; W65BF Memphis, TN; W50AG Nashville, TN; K26AP Brownwood, TX; K39AK Bonanza, UT.  
Full Power Stations: See Group Ownership of TV Stations.  
Represented (legal): May & Dunne.

#### True Vue Television Assn. Inc.

Low Power: K09MH White Sulphur Springs, MT.

#### O. L. Turner

Low Power: W68BQ Carbondale, IL.

#### TV America Corp.

311 Ridge Road East  
Rochester, NY 14621  
Low Power: W54AD Terre Haute, IN.

#### TV Board South Gate Assembly of God

16625 First Avenue S.  
Seattle, WA 98148  
Low Power: K45BN Seattle, WA.

#### TV Channel 63 Corp.

401 Railroad Ave.  
Westbury, NY 11590  
Phone: 516-349-1039

#### Principals:

Richard Bogner.  
Leonard H. King.  
Low Power: W63AS Westbury, NY.  
Other interests: See Bogner Bcst. Equipment Corp.

#### TV Local Inc.

806 Shorter Ave  
Rome, GA 30161  
Low Power: W47AH Cleveland, TN.

#### TV Tower Venture Ltd.

Suite 900  
3600 S. Yosemite  
Denver, CO 80237  
Low Power: K26BQ Amarillo, TX; K40BG Wichita Falls, TX.

#### UHF-TV Inc.

2208 Trott Ave.  
Willmar, MN 56201  
**Officers:**  
William C. Marcil, pres.-treas.

Charles T. Bohnet, v.p.-secy.

#### Principals:

William C. Marcil, pres.-treas.  
Charles T. Bohnet, v.p.-secy.  
Low Power: K42AN Willmar, MN.

#### University of Michigan

Room 248  
West Engineering Bldg.  
Ann Arbor, MI 48104  
Low Power: W46AH Port Huron, MI.

#### University of Utah

205 James Talmage Bldg.  
Salt Lake City, UT 84112  
Phone: 801-581-4553  
**Officer:**  
Edward Rodgers, assoc. dir., media services.  
Low Power: K32AL Marysville, UT; K50AZ Ogden, UT.

#### Barbara Ann Vacketta

Low Power: W19AO Cheboygan, MI.

#### Valley County TV District

Box 1129  
Glasgow, MT 59230  
Low Power: K14AR Glasgow, MT

#### Valley Music Inc.

Low Power: W53HL Williamsport, PA.

#### Valley Translator System

Box 372  
Turkey, TX 79261  
Phone: 806-423-1221  
**Officer:**  
George A. Setliff.  
Low Power: K60BW Turkey/Quataque, TX.  
Represented (engineering): Arnold Cruze.

#### Valley TV Co.

4117 Van Buren St.  
Hollywood, FL 33021  
Low Power: W18AB Naples, FL.

#### Valley Wide Communications

Box 382  
Rocky Ford, CO 81067  
Low Power: K17AW Rocky Ford, CO; K23AZ Swink, CO.

#### Ventures in Communications Inc.

639 Martha St.  
Montgomery, AL 36108  
Low Power: W39AH Springfield, IL.

#### Victory Center Inc.

Box 14  
Guymon, OK 73942  
Phone: 405-338-5616  
Low Power: K53BE Guymon, OK.  
Represented (engineering): Pete Warren.  
Represented (legal): John H. Midlen.

#### Juan Villareal

Box 934  
139 Resaca Blvd.  
San Benito, TX 78586  
Phone: 512-399-7777  
Low Power: W18AH Manteo, NC.

#### Omar Villareal

Box 934  
139 Resaca Blvd.  
San Benito, TX 78586  
Phone: 512-399-7777  
Low Power: K26AX Denison, IA; W52AE Key West, FL.

#### Villareal Bcstg. Co.

139 Resaca Blvd.  
San Benito, TX 78586  
Phone: 512-399-7777  
**Principals:**  
Jose Villareal, gen. partner, 49%.  
Laura Louise Fenton, gen. partner, 49%.  
Low Power: K55DU Pecos, TX; K07TB Snyder, TX.

## LPTV Ownership

### Vision Bcstg. Network

1017 New York Ave.  
Alamogordo, NM 88310  
Phone: 505-437-6363  
Low Power: K63CD Alamogordo, NM.  
Represented (sales): William J. Oechsner Jr.  
Represented (engineering): Pete Warren.  
Represented (legal): Stuart B. Mitchell.

### Vision Unlimited Inc.

Low Power: K54AX Honolulu, HI.

### Visual Entertainment Unlimited

207 Lynwood Lane, Rte. 3  
Kenai, AK 99611

#### Principal:

Roxie Jackson, 100%.  
Low Power: K17AC Seward, AK.

### Walls Newspaper Consultants

Low Power: K07SG Port Lavaca, TX.

### Walls Newspapers

Box 8  
303 Broadway  
Abilene, KS 67410  
Phone: 913-263-1000  
Low Power: K05IP Abilene, KS.  
Other interests: Walls Newspapers has multiple newspaper interests.

### Howard Wapner

41 Conshohocken State Rd.  
Bala Cynwyd, PA 19004  
Low Power: W21AG Norfolk, VA.

### Barbara J. & Horace Ward Jr.

7316 Helmsdale Rd.  
Bethesda, MD 20034  
Low Power: W58AW South Bend, IN.

### Washington Daily Globe Inc.

Low Power: K28AO Allendorf, IA.

### Watsonwan TV Improvement Assn.

Box 285  
St. James, MN 56081  
Phone: 507-375-3007

#### Community assn.

Low Power: K42AV St. James, MN.  
Represented (legal): Fly, Shuebruk, Gaguine, Boros & Braun.

### WDTM Inc.

217 S. 4th St.  
Selmer, TN 38375  
Phone: 901-645-6165

#### Principals:

David B. Jordan, pres., 74%.  
Margaret E. Jordan, v.p., 25%.  
Low Power: W06AW Selmer, TN.

Other interests: Owns WDTM(AM) Selmer, TN.

### Weather Center International Inc.

Box 556  
Middleton, WI 53562  
Phone: 608-274-1441  
**Principal:**  
Daniel G. Dobrowski, 100%.  
Low Power: W69BD Bradenton, FL; W05BD Madison, WI.  
Represented (engineering): CES Engineering.  
Represented (legal): Fletcher, Heald & Hildreth.

### Weatherford News Inc.

Box 191  
118 S. Broadway  
Weatherford, OK 73096  
Phone: 405-772-3301  
Low Power: K27AY Weatherford, OK.  
Other interests: Publishes Weatherford Daily News.

### Weigel Broadcasting Co.

Board of Trade Bldg.  
141 W. Jackson Blvd.  
Chicago, IL 60604  
Phone: 312-663-0260  
**Officers:**  
Howard Shapiro, pres.-dir.  
James V. Pellegrino, secy.-dir.  
Ray Freedman, dir.  
**Principal:**  
Howard Shapiro, pres.-dir., 67.56%.  
Low Power: W55AS Milwaukee, WI.  
Full Power Stations: WCIU-TV Chicago, IL.

### Wescoast Bcstg. Co.

Low Power: K14BF Wenatchee, WA.

### Raymond Wesnofske

Low Power: W39AJ Bridgehampton, NY.

### West Florida Television Ltd.

Low Power: W12BF Crystal River, FL.

### WGAL-TV Inc.

Box 7127  
Lancaster, PA 17604  
**Principal:**  
Pulitzer Broadcasting Co., see Group & Newspaper Ownership of TV Stations.  
Low Power: W13BJ Williamsport, PA.

### Robert M. White

Low Power: K15BE Lead Hill, AR.

### White Pine Television District No. 1

Low Power: K14AL Ely, NV.

### White River Valley Bcstrs. Inc.

Box 2077  
Chaney Dr.  
Batesville, AR 72503  
Phone: 501-793-3861  
**Principals:**  
Joe M. Biard, pres., 50%.  
Thomas A. Vinson, 50%.  
Low Power: K12MY Batesville, AR.  
Other interests: KBTA(AM) & KZLE-FM, Batesville, AR.

### Will Cincinnati

Low Power: W51AH Indianapolis, IN.  
Other interests: See Will, Cincinnati, OH.

### Wireless Cable Bcstg. Co.

Box 214  
Hays, KS 67601  
Low Power: K35AV Antonio, KS; K63CU Antonio, KS; K65CY Antonio, KS; K57DN Bunker Hill, KS; K60CU Bunker Hill, KS; K69DY Bunker Hill, KS; K47BI Catherine, KS; K52BE Catherine, KS; K60CV Catherine, KS; K69DZ Catherine, KS; K47BJ Cedar, KS; K52BF Cedar, KS; K60CW Cedar, KS; K69DX Cedar, KS; K67DH Gorham, KS.

### Larry B. Witherell

Low Power: K11RS Many, LA.  
Note: With Exie Taylor.

### WML-TV Co.

1500 Diuguid Rd.  
Murray, KY 42070  
Phone: 502-753-2400  
Low Power: W38AE Murray, KY.  
Represented (engineering): McCampbell & Young (Knoxville, KY).  
Represented (legal): William R. Turney.

### WNER Radio Inc.

Box 130  
1305 East Helvenston St.  
Live Oak, FL 32060  
Phone: 904-362-1250  
**Principals:**  
Norman D. Protsman, 63%.  
Leona Protsman, 25%.  
George R. Day Jr., 12%.  
Low Power: W02BH Live Oak, FL.  
Other interests: Has radio interests.

### Wodlinger Bcstg. Co.

Suite 3500  
1000 Louisiana  
Houston, TX 77002  
**Principals:**  
Constance J. Wodlinger, pres., 54.0%.  
Mark L. Wodlinger, 46.0%.  
Low Power: K05HU Houston, TX.

Other interests: Wodlingers have interest in licensees of KCLO & KZZC(FM), Leavenworth, KS; WIXI(AM), Naples, FL & applications for Ch. 3, Key West, FL, LPTVs & FM station. They also own Hit Video USA, cable programming service.

Represented (engineering): Robert Purcell & Associates.

Represented (legal): Baraff, Koerner, Olender & Hochberg, P.C.

### Women's Low Power Stations

Low Power: K24AR Chadron, NE; W15AE Cape May, NJ; K60CG Snyder, TX; K35AG Price, UT.

### Women's LPTV Network

7860 N. Hayden, No. 101  
Scottsdale, AZ 85258  
Low Power: K24BK Fairbanks, AK; K18AX Garden City, KS; K55EJ Dickinson, ND; K14AX Alliance, NE; K25BQ Cody, WY.

### Woodson Newspapers Inc.

Low Power: K12NV San Diego, TX.

### World Outreach for Deliverance (WORD)

217 North 4th St.  
Keokuk, IA 52632  
Low Power: K60CL Keokuk, IA.

### Worldwide Enterprises

8609 N. 40th Dr.  
Phoenix, AZ 85021  
Low Power: K66CH Reno, NV.

### Worthington Bcstg. Co.

Box 730  
Worthington, MN 56187  
Low Power: K18BG Worthington, MN.

### Worthington Daily Globe Inc.

Box 639  
300 11th St.  
Worthington, MN 56187  
Phone: 507-376-9711  
Low Power: K43AM Spirit Lake, IA.

### Bill R. Wright

Low Power: K47AP Greenville, TX.

### Wyoming Media Inc.

Low Power: K18AT Buffalo, WY.

### Yellowstone Valley Community TV

Low Power: K05HS Billings, MT.

### Zonation Bcstg.

350 Townsend St., No. 222  
San Francisco, CA 94107  
Low Power: W68BN Fort Wayne, IN; W60AR Toledo, OH.

# Television Translator Stations

As of August 31, 1987  
VHF and UHF Channels

Star (★) preceding a listing indicates construction permit(s). Asterisk (\*) preceding a listing indicates application only. All others are licensees. Transmitter power output (TPO) is given at end of each listing; all translators are one watt (1-w), unless otherwise indicated. Channel numbers are contained in call letters. For example, Ch. 4 is indicated for Adak, Alaska by K04LY. Call letters and location of station repeated are in parentheses. This listing includes all existing & proposed translator stations, including those which are owned & operated by television stations.

## ALABAMA

\***Birmingham**—Ch. 52, Neighborhood TV Co. Inc., Box 22073, Phoenix, AZ 85028 (KUSK Ch. 7 Prescott, AZ via satellite)—100-w.

**Birmingham**—W62BG, Channel 17 Assoc. Ltd., Box 1006, Tuscaloosa 35403 (WDBB Ch. 17 Tuscaloosa)—12.9-kw. **Note:** Licensed as a LPTV.

**Cahaba Heights, Mountain Brook & Vestavia Hills**—W68AH, Roy H. Park Bcstg. of Birmingham Inc., Box 59496, Birmingham 35209 (WBMG Ch. 42 Birmingham)—100-w.

★ **Decatur**—W65BC, Montgomery Independent Telecasters Inc., Box 3236, 3251 Harrison Rd., Montgomery 36109 (WKAB-TV Ch. 32 Montgomery)—1000-w.

**Guin**—W74AL, Alabama ETV Commission, see Jackson (WFIQ Ch. 36 Florence)—100-w.

**Hamilton**—W70AN, Alabama ETV Commission, see Jackson (WFIQ Ch. 36 Florence)—100-w.

**Jackson**—W58AJ, Alabama ETV Commission, 2101 Magnolia Ave, Birmingham 35205 (WIIQ Ch. 41 Demopolis)—100-w.

**Mobile**—W69AU, Fort Walton Beach Bcstg. Corp., 11 Tupelo Ave. SE, Fort Walton Beach, FL 32548 (WPAN Ch. 53 Fort Walton Beach, FL)—100-w.

**Mountain Brook**—See Cahaba Heights.

**Vestavia Hills**—See Cahaba Heights.

**Winfield**—W72AH, Alabama ETV Commission, see Jackson (WFIQ Ch. 36 Florence)—100-w.

## ALASKA

**Adak**—K04LY, State of Alaska, Division of Communications, 5900 E. Tudor Rd., Anchorage 99507 (KTUU-TV Ch. 2, KAKM Ch. 7, KTVA Ch. 11, KIMO Ch. 13 Anchorage; KYUK-TV Ch. 4 Bethel; KUAC-TV Ch. 9 Fairbanks; KTOO-TV Ch. 3 Juneau)—100-w. **Note:** Future references to this listing imply that those stations are licensed to the State of Alaska to repeat the above stations.

**Airport area, Auke Bay, Gastineau Channel & Mendenhall Glacier area**—K110X, The Alaska 13 Corp., 2700 E. Tudor Rd., Anchorage 99507 (KJUD Ch. 8 Juneau).

**Akhiok**—K04LL, State of Alaska, see Adak (KTVA Ch. 11 Anchorage)—10-w.

**Akutan**—K04LK, State of Alaska, see Adak.

**Alakanuk**—K04ND, State of Alaska, see Adak—10-w.

**Alakanuk**—K08KD, State of Alaska, see Adak (self-originating).

**Alakanuk**—K10KV, Bethel Bcstg. Inc., see Aniak (KYUK-TV Ch. 4 Bethel)—10-w.

**Alakanuk & Mountain Village**—K03EA, Bethel Bcstg. Inc., see Aniak (KYUK-TV Ch. 4 Bethel)—10-w.

**Aleknagik**—K08HU, State of Alaska, see Adak (AFTV Ch. 8 King Salmon AFB)—10-w.

**Allakaket**—K02KB, Allakaket City Council, Allakaket (KAKM Ch. 7, KTUU-TV Ch. 2, KIMO Ch. 13, KTVA Ch. 11 Anchorage; KYUK-TV Ch. 4 Bethel; KUAC-TV Ch. 9 Fairbanks; KTOO-TV Ch. 3 Juneau all via satellite)—10-w.

**Alpine**—See Sutton.

**Alyeska**—K04GP, State of Alaska, see Adak (KTUU-TV Ch. 2 Anchorage)—10-w.

**Ambler**—K07OM, Village of Ambler, Ambler (KTUU-TV Ch. 2, KAKM Ch. 7, KTVA Ch. 11 & KIMO Ch. 13 Anchorage)—10-w.

★ **Anaktuvuk**—K04IX, North Slope Borough School Board, see Barrow (KYUK-TV Ch. 4 Bethel; KUAC-TV Ch. 9 Fairbanks)—10-w.

**Anchor Point**—K10IG, K51AF, K59AR, K62AM, State of Alaska, see Adak (KTVA Ch. 11, KAKM Ch. 7, KTUU-TV Ch. 2 & KTVA Ch. 11 Anchorage)—10-w, 20-w, 10-w, 10-w.

**Anchor Point**—See also Ninilchik.

**Angoon**—K02JI, Angoon Public Schools, 308 G St., Anchorage (KTUU-TV Ch. 2, KIMO Ch. 13, KTVA Ch. 11 & KAKM Ch. 7 Anchorage). Holds CP to add KYUK-TV Ch. 4 Bethel & KUAC-TV Ch. 9 Fairbanks to present primary stations.

**Angoon**—K07SS, State of Alaska, see Adak—10-w.

**Aniak**—K11QN, State of Alaska, see Adak.

**Aniak, Kalskag & Russian Mission**—K13MX, Bethel Bcstg. Inc., Box 468, Bethel 99559 (KYUK-TV Ch. 4 Bethel)—10-w.

**Anvik**—K02JY, City of Anvik, General Delivery (KTUU-TV Ch. 2, KAKM Ch. 7, KTVA Ch. 11 & KIMO Ch. 13 Anchorage; KYUK-TV Ch. 4 Bethel; KUAC-TV Ch. 9 Fairbanks; KTOO-TV Ch. 3 Juneau)—10-w.

**Arctic Village**—K04LI, State of Alaska, see Adak.

**Atka**—K04LJ, State of Alaska, see Adak.

**Atlantic Richfield Co. Base Camp & Prudhoe Bay**—K10JU, Northern TV Inc., see Clearwater (KTUU-TV Ch. 2 & KTVA Ch. 11 Anchorage; KTVF Ch. 11 Fairbanks)—10-w.

**Auke Bay**—See Airport area.

**Auke Bay & Mendenhall Valley**—K06JZ, Capital Community Bcstg. Inc., 224 4th St., Juneau (KTOO-TV Ch. 3 Juneau)—10-w.

**Barrow**—K11NN, North Slope Borough School Board, N.S.B. School District, Box 169 (KYUK-TV Ch. 4 Bethel; KUAC-TV Ch. 9 Fairbanks; KAKM Ch. 7 Anchorage)—10-w.

**Barter Island**—See Kaktovik.

**Beaver**—K04LC, State of Alaska, see Adak.

**Bettles**—K13TE, State of Alaska, see Adak—10-w.

**Bill Moore's & New Hamilton**—K13PA, Bethel Bcstg. Inc., see Aniak (KYUK-TV Ch. 4 Bethel)—5-w.

**Birch Creek**—K13SY, State of Alaska, see Adak—10-w.

**Bird Point & Girdwood**—K67AY, Alaska Public TV Inc., 2677 Providence Dr., Anchorage 99508 (KAKM Ch. 7 Anchorage)—10-w.

**Bird Point, Hope & Girdwood**—K09HG, K57BQ, State of Alaska, see Adak (KTUU-TV Ch. 2 & KTVA Ch. 11 Anchorage)—10-w each.

**BP Alaska Camp & Prudhoe Bay**—K08IZ, Northern TV Inc., see Clearwater (KTVA Ch. 11 Anchorage; KTVF Ch. 11 Fairbanks)—100-w.

**Buckland**—K04LU, State of Alaska, see Adak.

**Camp Lonely**—K07NX, Northern TV Inc., see Clearwater (KTUU-TV Ch. 2 & KTVA Ch. 11 Anchorage; KTVF Ch. 11 Fairbanks)—10-w.

**Cantwell**—K02KK, State of Alaska, see Adak—10-w.

**Cape Newenham & Kongiganak**—K10JN, Bethel Bcstg. Inc., see Aniak (KYUK-TV Ch. 4 Bethel)—5-w.

**Cape Pole**—K09NP, Southeast Island School District, Office of Governor-Telecommunications, Pouch AC, Juneau (KAKM Ch. 7, KTUU-TV Ch. 2, KIMO Ch. 13 & KTVA Ch. 11 Anchorage)—10-w.

**Captain's Bay (2-mi. S of Unalaska)**—K08IW, Unalaska City School District, Unalaska Schools, Unalaska (KYUK-TV Ch. 4 Bethel)—10-w.

**Chalkyitsik**—K04JU, Chalkyitsik Village Council, General Delivery (KUAC-TV Ch. 9 Fairbanks; KYUK-TV Ch. 4 Bethel; KTOO-TV Ch. 3 Juneau; KAKM Ch. 7, KIMO Ch. 13, KTUU-TV Ch. 2 & KTVA Ch. 11 Anchorage)—10-w.

**Chandalar Pipeline Camp**—K07MS, Northern TV Inc., see Clearwater (KATN Ch. 2 & KTVF Ch. 11 Fairbanks)—10-w.

**Chefnak**—K04MK, State of Alaska, see Adak—10-w.

**Chevak**—K09PO, City of Chevak, Box 6083, Chevak (KTUU-TV Ch. 2, KAKM Ch. 7, KTVA Ch. 11, KIMO Ch. 13 Anchorage; KYUK-TV Ch. 4 Bethel; KUAC-TV Ch. 9 Fairbanks; KTOO-TV Ch. 3 Juneau all via satellite)—10-w.

**Chevak & Hooper Bay**—K12KE, Bethel Bcstg. Inc., see Aniak (KYUK-TV Ch. 4 Bethel)—10-w.

**Chignik**—K02LK, State of Alaska, see Adak.

**Chignik Lagoon**—K04MZ, State of Alaska, see Adak.

**Chistochina**—K09PX, State of Alaska, see Adak—10-w.

**Chitina**—K09NF, Village of Chitina, Chitina (KTUU-TV Ch. 2, KAKM Ch. 7, KTVA Ch. 11 & KIMO Ch. 13 Anchorage)—10-w.

**Chuathbaluk**—K09PP, Chuathbaluk City Council, General Delivery, Chuathbaluk (KTUU-TV Ch. 2, KAKM Ch. 7, KTVA Ch. 11 & KIMO Ch. 13 Anchorage; KYUK-TV Ch. 4 Bethel; KUAC-TV Ch. 9 Fairbanks; KTOO-TV Ch. 3 Juneau via satellite)—10-w.

**Circle**—K09TT, State of Alaska, see Adak—10-w.

**Circle Hot Springs**—K04ML, State of Alaska, see Adak.

**Clam Gulch & Homesites extending along Sterling Hwy.**—K39AA, Alaska Public TV Inc., see Bird Point (KAKM Ch. 7 Anchorage)—10-w.

**Clearwater, Delta Junction & Fort Greeley**—K07NJ, Northern TV Inc., Box 950, Fairbanks 99707 (KTVF Ch. 11 Fairbanks)—10-w.

**Clover Passage (coastal area)**—K07NN, North Tongass TV Inc., Box A-17, Ward Cove (CFTK-TV-1 Ch. 6 Prince Rupert, B.C.).

**Coffman Cove**—K13SZ, State of Alaska, see Adak—10-w.

**Cohoe, Kalifonsky & Kaslof**—K61AN, K64AN, State of Alaska, see Adak (KTVA Ch. 11 Anchorage)—10-w each. K61AN holds CP for change to 20-w.

**Cold Bay**—K07TM, State of Alaska, see Adak—100-w.

**Cooper's Landing**—K02KT, Cooper's Landing Lions Club, Box 789, Cooper's Landing (KAKM Ch. 7, KTUU-TV Ch. 2, KIMO Ch. 13, KTVA Ch. 11 Anchorage; KYUK-TV Ch. 4 Bethel; KUAC-TV Ch. 9 Fairbanks; KTOO-TV Ch. 3 Juneau via satellite)—10-w.

**Cooper's Landing & Upper Kenai River area**—K04DS, Channel 2 Bcstg. Co., Box 102880, Anchorage 99510 (KTUU-TV Ch. 2 Anchorage)—10-w.

**Copper Center**—K04FO, Wrangell Mountain TV & Radio Club, Box 327, Glenallen (KATN Ch. 2 Fairbanks).

**Copper Center & Kenny Lake (areas S)**—K09IZ, Channel 2 Bcstg. Co., see Cooper's Landing (KATN Ch. 2 Fairbanks)—10-w.

★ **Cordova**—K09OR, City of Cordova, c/o Office of Telecommunications, Pouch AC, Juneau (KTVA Ch. 11, KTUU-TV Ch. 2, KIMO Ch. 13 & KAKM Ch. 7 Anchorage; KTOO-TV Ch. 3 Juneau)—10-w.

**Craig**—K57DE, State of Alaska, see Adak—100-w.

## Translators—Alaska

- Crooked Creek**—K03EH, Bethel Bcstg. Inc., see Aniak (KYUK-TV Ch. 4 Bethel).
- Crooked Creek**—K13RS, Crooked Creek Traditional Council, General Delivery, Crooked Creek (KUAC-TV Ch. 9 Fairbanks; KYUK-TV Ch. 4 Bethel; KTOO-TV Ch. 3 Juneau; KTUU-TV Ch. 2, KAKM Ch. 7, KTVA Ch. 11, KIMO Ch. 13 Anchorage via satellite)—10-w.
- Delta Junction**—K05FI, U. of Alaska, Fine Arts Complex, Fairbanks 99775-1420 (KUAC-TV Ch. 9 Fairbanks)—10-w.
- Delta Junction**—K13KU, Fairbanks Television Inc., 2700 E. Tudor Rd., Anchorage 99507 (KATN Ch. 2 Fairbanks)—10-w.
- Delta Junction**—See also Clearwater.
- Delta Pipeline Camp**—K55AT, Northern TV Inc., see Clearwater (KATN Ch. 2 & KTVF Ch. 11 Fairbanks).
- Dietrich Pipeline Camp**—K07MT, Northern TV Inc., see Clearwater (KATN Ch. 2 & KTVF Ch. 11 Fairbanks)—10-w.
- Dillingham**—K10LD, State of Alaska, see Adak—100-w.
- ★ **Dillingham & Wood River**—K02GU, State of Alaska, see Adak (AFTV Ch. 8 King Salmon Air Force Base)—10-w.
- Diomedé**—K07OS, City of Diomedé, Office of Governor-Telecommunications, Pouch AC, Juneau (KAKM Ch. 7, KTUU-TV Ch. 2, KIMO Ch. 13 & KTVA Ch. 11 Anchorage)—10-w.
- Dot Lake**—K07RU, State of Alaska, see Adak.
- Douglas & Juneau**—K130C, The Alaska 13 Corp., see Airport area (KJUD Ch. 8 Juneau)—10-w.
- Dutch Harbor**—See Unalaska.
- Eagle River Road**—K55DC, K58BH, K61CB, State of Alaska, see Adak (KTUU-TV Ch. 2, KTVA Ch. 11 & KIMO Ch. 13 Anchorage).
- Eagle Village**—K05IJ, State of Alaska, see Adak.
- Eek & Tuntutullak**—K07LR, Bethel Bcstg. Inc., see Aniak (KYUK-TV Ch. 4 Bethel)—10-w.
- Egegik**—K09SK, State of Alaska, see Adak.
- Eight Fathoms Bight**—K13TG, State of Alaska, see Adak—10-w.
- Ekwok**—K04MS, State of Alaska, see Adak—10-w.
- Ekwok**—See also New Stuyahok.
- ★ **Elfin Cove**—K13TI, State of Alaska, see Adak—10-w.
- Emmonak**—K07OP, Village of Emmonak, Emmonak (KTUU-TV Ch. 2, KAKM Ch. 7, KTVA Ch. 11 & KIMO Ch. 13 Anchorage)—10-w.
- English Bay**—K31AG, K43AK, K69DM, State of Alaska, see Adak (KTUU-TV Ch. 2, KTVA Ch. 11 & KIMO Ch. 13 Anchorage)—5-w, 20-w, 20-w.
- Ernestine**—K04MY, State of Alaska, see Adak.
- Eureka**—See Lake Louise.
- False Pass**—K04LG, State of Alaska, see Adak.
- Five Mile & Sheep Creek Pipeline Camps**—K07MV, Northern TV Inc., see Clearwater (KATN Ch. 2 & KTVF Ch. 11 Fairbanks)—10-w each.
- Fort Greeley**—See Clearwater.
- Fort Yukon**—K02HQ, City of Fort Yukon, Box 50, Fort Yukon (KUAC-TV Ch. 9 Fairbanks & KYUK-TV Ch. 4 Bethel)—10-w.
- Franklin Bluff Pipeline Camp**—K07MP, Northern TV Inc., see Clearwater (KATN Ch. 2 & KTVF Ch. 11 Fairbanks)—10-w.
- Freshwater Bay**—K13TW, State of Alaska, see Adak—10-w.
- Gakona**—K13JW, Wrangell Mountain TV & Radio Club, see Copper Center (KATN Ch. 2 Fairbanks).
- ★ **Gakona & Gulkana Village**—K03FJ, Wrangell Mountain TV Club Inc., see Copper Center (KTVA Ch. 11, KTUU-TV Ch. 2, KIMO Ch. 13 & KAKM Ch. 7 Anchorage; KTOO-TV Ch. 3 Juneau; KYUK-TV Ch. 4 Bethel; KUAC-TV Ch. 9 & KTVF Ch. 11 Fairbanks)—10-w.
- Galbraith Pipeline Camp**—K07MQ, Northern TV Inc., see Clearwater (KATN Ch. 2 & KTVF Ch. 11 Fairbanks)—10-w.
- Galena**—K10LJ, City of Galena, Box 149, Galena (KTUU-TV Ch. 2, KAKM Ch. 7, KTVA Ch. 11, KIMO Ch. 13 Anchorage; KTOO-TV Ch. 3 Juneau; KYUK-TV Ch. 4 Bethel; KUAC-TV Ch. 9 Fairbanks)—10-w.
- Gambell**—K07ON, Village of Gambell, Gambell (KTUU-TV Ch. 2, KAKM Ch. 7, KTVA Ch. 11 & KIMO Ch. 13 Anchorage)—10-w.
- Gastineau Channel**—See Airport area.
- Georgetown & Stony River**—K10JM, Bethel Bcstg. Inc., see Aniak (KYUK-TV Ch. 4 Bethel)—10-w.
- Girdwood**—K05FW, Alaska Public TV Inc., see Bird Point (KAKM Ch. 7 Anchorage)—10-w.
- Girdwood**—K08KA, State of Alaska, see Adak (KIMO Ch. 13 Anchorage)—10-w.
- Girdwood**—See also Bird Point.
- Girdwood Valley**—K12MM, State of Alaska, see Adak (KTVA Ch. 11 Anchorage)—10-w.
- Glenallen**—K05HA, State of Alaska, see Adak—100-w.
- Glenallen**—K07QS, Wrangell Mountain TV Club Inc., see Copper Center (WGN-TV Ch. 9 Chicago, IL via satellite).
- Glenallen & Richardson Hwy. (areas N & S)**—K04FQ, Wrangell Mountain TV & Radio Club, see Copper Center (KATN Ch. 2 Fairbanks).
- Glenn Hwy.**—See Tolsona.
- Goodnews Bay**—K11MX, Bethel Bcstg. Inc., see Aniak (KYUK-TV Ch. 4 Bethel)—10-w.
- Goodnews Bay**—K09SG, State of Alaska, see Adak.
- Grayling**—K09PC, City of Grayling, General Delivery (KUAC-TV Ch. 9 Fairbanks; KYUK-TV Ch. 4 Bethel; KAKM Ch. 7, KIMO Ch. 13, KTUU-TV Ch. 2 & KTVA Ch. 11 Anchorage)—10-w.
- Gulkana Village**—See Gakona.
- Gustavus**—K04MR, State of Alaska, see Adak—10-w.
- Haines**—K09PD, State of Alaska, see Adak—10-w.
- Haines (north residential area)**—K03FM, Lynn Canal Bcstg., Box 245, Haines (KUAC-TV Ch. 9 Fairbanks; KYUK-TV Ch. 4 Bethel; KAKM Ch. 7, KTUU-TV Ch. 2, KIMO Ch. 13 & KTVA Ch. 11 Anchorage)—10-w.
- Halibut Cove**—K08JY, State of Alaska, see Adak—10-w.
- Happy Valley Pipeline Camp**—K07NA, Northern TV Inc., see Clearwater (KATN Ch. 2 & KTVF Ch. 11 Fairbanks)—10-w.
- Healy**—K07ND, U. of Alaska, see Delta Junction (KUAC-TV Ch. 9 Fairbanks)—10-w.
- Healy, Suntrana & Usibelli**—K13MZ, Fairbanks Television Inc., see Delta Junction (KATN Ch. 2 Fairbanks)—5-w.
- Healy & Usibelli**—K06LA, Northern TV Inc., see Clearwater (KTVF Ch. 11 Fairbanks).
- Hobart Bay**—K13TT, State of Alaska, see Adak—10-w.
- Holy Cross**—K09NJ, Village of Holy Cross, Holy Cross (KTUU-TV Ch. 2, KAKM Ch. 7, KTVA Ch. 11 & KIMO Ch. 13 Anchorage)—10-w.
- Homer**—K07PF, Alaska Public TV Inc., see Bird Point (KAKM Ch. 7 Anchorage)—10-w.
- Homer & Soldovia**—K02IB, K04JH, K13TR, State of Alaska, see Adak (KTUU-TV Ch. 2, KTVA Ch. 11 & KIMO Ch. 13 Anchorage)—100-w, 100-w, 10-w.
- Hoonah**—K04MO, State of Alaska, see Adak—10-w.
- Hooper Bay**—K07QD, Hooper Bay City Council, Hooper Bay (KAKM Ch. 7, KTUU-TV Ch. 2, KIMO Ch. 13, KTVA Ch. 11 Anchorage; KYUK-TV Ch. 4 Bethel; KUAC-TV Ch. 9 Fairbanks; KTOO-TV Ch. 3 Juneau all via satellite)—10-w.
- Hooper Bay**—See Chevak.
- Hope**—See Bird Point.
- Hughes**—K02KC, Hughes Community Council, General Delivery, Hughes (KUAC-TV Ch. 9 Fairbanks; KYUK-TV Ch. 4 Bethel; KTOO-TV Ch. 3 Juneau; KTUU-TV Ch. 2, KAKM Ch. 7, KTVA Ch. 11, KIMO Ch. 13 Anchorage via satellite)—10-w.
- Huslia**—K04JS, Huslia Village Council, General Delivery (KTUU-TV Ch. 2, KAKM Ch. 7, KTVA Ch. 11 & KIMO Ch. 13 Anchorage; KYUK-TV Ch. 4 Bethel; KUAC-TV Ch. 9 Fairbanks; KTOO-TV Ch. 3 Juneau via satellite)—10-w.
- Hydaburg**—K02JW, City of Hydaburg, Box 49 (KAKM Ch. 7, KIMO Ch. 13, KTUU-TV Ch. 2 & KTVA Ch. 11 Anchorage; KYUK-TV Ch. 4 Bethel; KUAC-TV Ch. 9 Fairbanks)—10-w.
- Hyder**—K04MM, State of Alaska, see Adak—10-w.
- Iguigig**—K04ME, State of Alaska, see Adak.
- Illamna**—K07RV, State of Alaska, see Adak.
- Indian & Hope**—K25AI, K47AM, State of Alaska, see Adak (KTUU-TV Ch. 2 Fairbanks; KIMO Ch. 13 Anchorage)—1-w, 10-w.
- Juneau**—See Douglas.
- Kake**—K02IT, Kake Public Schools, Alaska Public Bcstg. Commission, 308 G St., Anchorage (KAKM Ch. 7 Anchorage; KUAC-TV Ch. 9 Fairbanks; KYUK-TV Ch. 4 Bethel)—10-w.
- Kakhonak**—K13TF, State of Alaska, see Adak—10-w.
- Kaktovik (Barter Island)**—K04IU, North Slope Borough School Board, see Barrow (KYUK-TV Ch. 4 Bethel; KUAC-TV Ch. 9 Fairbanks; KAKM Ch. 7 Anchorage)—10-w.
- Kalifornsky**—See Cohoe.
- Kalskag**—K11RF, State of Alaska, see Adak—10-w.
- Kalskag**—See also Aniak.
- Kaltag**—K02KA, Kaltag Village Council, General Delivery (KTUU-TV Ch. 2, KAKM Ch. 7, KTVA Ch. 11 & KIMO Ch. 13 Anchorage; KTOO-TV Ch. 3 Juneau; KYUK-TV Ch. 4 Bethel; KUAC-TV Ch. 9 Fairbanks via satellite)—10-w.
- Karluk**—K04LS, State of Alaska, see Adak.
- Kasigluk**—K02LZ, State of Alaska, see Adak—10-w.
- Kasilof**—K45AB, Alaska Public TV Inc., see Bird Point (KAKM Ch. 7 Anchorage)—10-w.
- Kasilof**—K03DQ, State of Alaska, see Adak (KTVA Ch. 11 Anchorage)—10-w.
- Kasilof**—See also Cohoe.
- Kasilof**—See also Ninichik.
- Kenai & Soldotna**—K12LA, Alaska Public TV Inc., see Bird Point (KAKM Ch. 7 Anchorage)—10-w. Holds CP for change to 100-w.
- Kenai & Sterling**—K03FW, State of Alaska, see Adak (KTVA Ch. 11 Anchorage).
- Kenai, Kasilof, Sterling & Soldotna**—K05HC, State of Alaska, see Adak (KIMO Ch. 13 Anchorage)—10-w.
- Kenny Lake**—See Copper Center.
- Ketchikan**—K09OX, Rainbird Community Bcstg. Corp., Box A-17, Ward Cove (KTOO-TV Ch. 3 Juneau)—100-w.
- Ketchikan**—K15AR, State of Alaska, see Adak—100-w.
- Kiana**—K04IG, City of Kiana, 308 G St., Anchorage (KYUK-TV Ch. 4 Bethel; KUAC-TV Ch. 9 Fairbanks; KTUU-TV Ch. 2, KAKM Ch. 7, KTVA Ch. 11 & KIMO Ch. 13 Anchorage)—10-w.
- King Cove**—K04HR, King Cove School District, 308 G St., Anchorage (KUAC-TV Ch. 9 Fairbanks & KYUK-TV Ch. 4 Bethel)—10-w.
- King Mountain**—K03GL, State of Alaska, see Adak—100-w.
- Kipnuk**—K07OL, Village of Kipnuk, Kipnuk (KTUU-TV Ch. 2, KAKM Ch. 7, KTVA Ch. 11 & KIMO Ch. 13 Anchorage)—10-w.

- Kivalina**—K04IL, City of Kivalina, Alaska Educational Bcstg. Commission, 308 G St., Anchorage (KYUK-TV Ch. 4 Bethel; KUAC-TV Ch. 9 Fairbanks)—10-w.
- Klawock**—K11RA, State of Alaska, see Adak—10-w.
- Klukwan**—K11RD, State of Alaska, see Adak—10-w.
- Kobuk**—K13SF, State of Alaska, see Adak.
- Kodiak**—K09OS, Kodiak Public Bcstg. Corp., Box 484, Kodiak (KTUU-TV Ch. 2, KAKM Ch. 7, KTVA Ch. 11 & KIMO Ch. 13 Anchorage; KTOO-TV Ch. 3 Juneau)—10-w.
- Koliganek**—K04JV, Koliganek Village Council, General Delivery, Koliganek (KTUU-TV Ch. 2, KAKM Ch. 7, KTVA Ch. 11 & KIMO Ch. 13 Anchorage; KYUK-TV Ch. 4 Bethel; KUAC-TV Ch. 9 Fairbanks)—10-w.
- Koliganek**—K08HS, State of Alaska, see Adak (AFTV Ch. 8 King Salmon AFB)—10-w.
- Kongiganak**—K02JA, Bethel Bcstg. Inc., see Aniak (KYUK-TV Ch. 4 Bethel)—10-w.
- Kongiganak**—K04LF, State of Alaska, see Adak.
- Kongiganak**—See also Cape Newenham.
- Kotlik**—K07PC, Bethel Bcstg. Inc., see Aniak (KYUK-TV Ch. 4 Bethel).
- Kotlik**—K04MU, State of Alaska, see Adak—10-w.
- Kotzebue**—K09OV, Kotzebue Bcstg. Inc., see Cordova (KTUU-TV Ch. 2, KAKM Ch. 7, KTVA Ch. 11 & KIMO Ch. 13 Anchorage; KTOO-TV Ch. 3 Juneau)—10-w. Holds CP for change to 100-w.
- Koyukuk**—K13TQ, State of Alaska, see Adak—10-w.
- ★ **Kwethluk**—K11QY, State of Alaska, see Adak—10-w.
- Kwigillingok & Mekoryuk**—K13NS, Bethel Bcstg. Inc., see Aniak (KYUK-TV Ch. 4 Bethel)—10-w.
- Kwiguk**—K02JC, Bethel Bcstg. Inc., see Aniak (KYUK-TV Ch. 4 Bethel)—10-w.
- Labouchere Bay**—K02MC, State of Alaska, see Adak—10-w.
- Lake Louise, Euraka, Nelchina, Snow Lake & Tazlina**—K09TU, State of Alaska, see Adak—10-w.
- Larsen Bay**—K07OO, Village of Larsen Bay, Larsen Bay (KTUU-TV Ch. 2, KAKM Ch. 7, KTVA Ch. 11 & KIMO Ch. 13 Anchorage)—10-w.
- Levelock**—K02MN, State of Alaska, see Adak.
- Lime Village**—K07TH, State of Alaska, see Adak—10-w.
- Manley Hot Springs**—K06JX, Manley Hot Springs Park Assn., Manley Hot Springs 99756 (KUAC-TV Ch. 9 Fairbanks).
- Manley Hot Springs**—K13TN, State of Alaska, see Adak—10-w.
- Manokotak**—K07LB, State of Alaska, see Adak (AFTV Ch. 8 King Salmon AFB)—10-w.
- ★ **Marshall**—K07OO, I.R.A. Council of Marshall, Marshall (KTUU-TV Ch. 2, KAKM Ch. 7, KTVA Ch. 11 & KIMO Ch. 13 Anchorage; KYUK-TV Ch. 4 Bethel; KUAC-TV Ch. 9 Fairbanks; KT00-TV Ch. 3 Juneau via satellite)—10-w.
- Marshall & Pilot Village**—K09MB, Bethel Bcstg. Inc., see Aniak (KYUK-TV Ch. 4 Bethel)—10-w.
- McGrath**—K02JE, Iditarod Area School District, 308 G St., Anchorage 99501 (KUAC-TV Ch. 9 Fairbanks; KYUK-TV Ch. 4 Bethel; KTOO-TV Ch. 3 Juneau; KAKM Ch. 7, KTUU-TV Ch. 2, KIMO Ch. 13 & KTVA Ch. 11 Anchorage)—10-w.
- McKinley Park**—K10MI, State of Alaska, see Adak.
- Mekoryuk**—K09NI, City of Mekoryuk, Mekoryuk (KTUU-TV Ch. 2, KAKM Ch. 7, KTVA Ch. 11 & KIMO Ch. 13 Anchorage)—10-w.
- Mekoryuk**—See also Kwigillingok.
- Mendenhall Glacier area**—See Airport area.
- Mendenhall Valley**—See Auke Bay.
- Mentasta Lake**—K07SQ, State of Alaska, see Adak—10-w.
- Metlakatla**—K08EX, Town of Metlakatla, Metlakatla (CFTK-TV-1 Ch. 6 Prince Rupert, B.C.).
- ★ **Metlakatla**—K11QZ, State of Alaska, see Adak—10-w.
- Meyers Chuck**—K13TB, State of Alaska, see Adak—10-w.
- Minchumina**—K13TH, State of Alaska, see Adak—10-w.
- Moose Pass**—K04KK, K07QT, K11QF, K13RL, Moose Pass Sportsmans Club, c/o David Gibbons, SRA 545, Seward (KTUU-TV Ch. 2, KTVA Ch. 11 & KIMO Ch. 13 Anchorage; KYUK-TV Ch. 4 Bethel; KTOO-TV Ch. 3 Juneau; WGN-TV Ch. 9 Chicago, IL via satellite).
- Moose Pass & Seward**—K09DL, City of Seward, Box 337, Seward (KTUU-TV Ch. 2 Anchorage)—10-w.
- Mountain Village**—K07QJ, Azacharik Corp., General Delivery, Mountain Village (KTUU-TV Ch. 2, KAKM Ch. 7, KTVA Ch. 11, KIMO Ch. 13 Anchorage; KTOO-TV Ch. 3 Juneau; KYUK-TV Ch. 4 Bethel; KUAC-TV Ch. 9 Fairbanks via satellite)—10-w.
- Mountain Village**—See also Alakanuk.
- Naknek & South Naknek**—K11KR, State of Alaska, see Adak (AFTV Ch. 8 King Salmon AFB)—10-w.
- Naukati Bay**—K13TS, State of Alaska, see Adak—10-w.
- Nelchina**—See Lake Louise.
- Nelson Lagoon**—K04LQ, State of Alaska, see Adak.
- Nenana**—K13KS, Fairbanks TV Inc., 2700 E. Tudor Rd., Anchorage 99507 (KATN Ch. 2 Fairbanks)—10-w.
- Nenana**—K07EU, Northern TV Inc., see Clearwater (KTVA Ch. 11 Fairbanks)—10-w.
- Nenana**—K05HI, U. of Alaska, see Delta Junction (KUAC-TV Ch. 9 Fairbanks).
- New Stuyahok**—K13TO, State of Alaska, see Adak—10-w.
- Newtok**—K04MT, State of Alaska, see Adak—10-w.
- Nightmute**—K03GD, State of Alaska, see Adak—10-w.
- Nikolai**—K09PR, State of Alaska, see Adak—10-w.
- Nikolski**—K04LR, State of Alaska, see Adak.
- Ninilchik, Kasilof & Anchor Point**—K15AG, K27AI, K33AF, State of Alaska, see Adak (KTUU-TV Ch. 2, KTVA Ch. 11 & KIMO Ch. 13 Anchorage)—100-w each.
- Ninilchik, Kasilof & Anchor Point**—K21AM, Alaska Public TV, 3211 Providence Dr., Anchorage 99510 (KAKM Ch. 7 Anchorage via microwave)—1000-w.
- Noatak**—K09NG, City of Noatak, Noatak (KTUU-TV Ch. 2, KAKM Ch. 7, KTVA Ch. 11 & KIMO Ch. 13 Anchorage)—10-w.
- Noorvik**—K04IK, City of Noorvik, Noorvik (KYUK-TV Ch. 4 Bethel; KUAC-TV Ch. 9 Fairbanks)—10-w.
- North Kenai**—K48AC, Alaska Public TV Inc., see Bird Point (KAKM Ch. 7 Anchorage)—10-w.
- North Kenai**—K55BB, K58AK, State of Alaska, see Adak (KTUU-TV Ch. 2 & KTVA Ch. 11 Anchorage)—10-w each.
- North Tongass**—K12GF, North Tongass TV Inc., see Clover Passage (CFTK-TV-1 Ch. 6 Prince Rupert, B.C.)—5-w.
- Nuiqsut**—K04IS, North Slope Borough School Board, see Barrow (KYUK-TV Ch. 4 Bethel; KUAC-TV Ch. 9 Fairbanks; KAKM Ch. 7 Anchorage)—10-w.
- Nulato**—K04JF, K12KS, Village of Nulato, Office of Governor-Telecommunications, Pouch AC, Juneau (KTUU-TV Ch. 2, KAKM Ch. 7, KTVA Ch. 11 & KIMO Ch. 13 Anchorage; AFTV Ch. 8 Galena)—10-w each.
- Old Harbor**—K09ND, City of Old Harbor, Old Harbor (KTUU-TV Ch. 2, KAKM Ch. 7, KTVA Ch. 11 & KIMO Ch. 13 Anchorage)—10-w.
- Old Man Pipeline Camp**—K07MO, Northern TV Inc., see Clearwater (KATN Ch. 2 & KTVA Ch. 11 Fairbanks)—10-w.
- Ouzinkie**—K02MA, State of Alaska, see Adak—10-w.
- Palmer**—K09JE, Channel 2 Bcstg. Co., see Cooper's Landing (KTUU-TV Ch. 2 Anchorage)—10-w.
- Paxson**—K04MQ, State of Alaska, see Adak—10-w.
- Paxson & Paxson Lake**—K13KI, Wrangell Mountain TV & Radio Club, see Copper Center (KATN Ch. 2 Fairbanks).
- Paxson Lake**—See Paxson.
- Pedro Bay**—K09TS, State of Alaska, see Adak—10-w.
- Pelican**—K04LB, State of Alaska, see Adak.
- Perryville**—K09NK, Village of Perryville, see Nulato (KTUU-TV Ch. 2, KAKM Ch. 7, KTVA Ch. 11 & KIMO Ch. 13 Anchorage)—10-w.
- Petersburg**—K09OU, Narrows Bcstg. Corp., see Cordova (KTUU-TV Ch. 2, KAKM Ch. 7, KTVA Ch. 11 & KIMO Ch. 13 Anchorage; KTOO-TV Ch. 3 Juneau)—10-w.
- Petersburg**—K15AF, State of Alaska, see Adak—10-w.
- Pilot Point**—K09NO, Village of Pilot Point, see Nulato (KTUU-TV Ch. 2, KAKM Ch. 7, KTVA Ch. 11 & KIMO Ch. 13 Anchorage)—10-w.
- Pilot Station**—K13QX, Pilot Station City Council, General Delivery, Pilot Station (KTUU-TV Ch. 2, KAKM Ch. 7, KTVA Ch. 11, KIMO Ch. 13 Anchorage; KTOO-TV Ch. 3 Juneau; KYUK-TV Ch. 4 Bethel; KUAC-TV Ch. 9 Fairbanks via satellite)—10-w.
- Pilot Village**—See Marshall.
- Pipeline Pump Station No. 12**—K12KC, Northern TV Inc., see Clearwater (KATN Ch. 2 & KTVA Ch. 11 Fairbanks)—10-w.
- Pitkas & St. Mary's**—K11MG, Bethel Bcstg. Inc., see Aniak (KYUK-TV Ch. 4 Bethel).
- Pitkas Point**—K04MW, State of Alaska, see Adak—10-w.
- Platinum**—K07NQ, Bethel Bcstg. Inc., see Aniak (KYUK-TV Ch. 4 Bethel)—10-w.
- Platinum**—K05HY, State of Alaska, see Adak—10-w.
- Point Baker**—K04MV, K09SY, State of Alaska, see Adak—10-w, 1-w.
- Point Hope**—K04IQ, North Slope Borough School Board, see Barrow (KYUK-TV Ch. 4 Bethel; KUAC-TV Ch. 9 Fairbanks; KAKM Ch. 7 Anchorage)—10-w.
- Point Lay**—K04IT, North Slope Borough School Board, see Barrow (KYUK-TV Ch. 4 Bethel; KUAC-TV Ch. 9 Fairbanks; KAKM Ch. 7 Anchorage)—10-w.
- Portage Creek**—K13KY, State of Alaska, see Adak (AFTV Ch. 8 King Salmon AFB)—10-w.
- Port Alice**—K13TL, State of Alaska, see Adak—10-w.
- Port Alsworth**—K13TU, State of Alaska, see Adak—10-w.
- Port Heiden**—K04JT, City of Port Heiden, General Delivery (KUAC-TV Ch. 9 Fairbanks; KYUK-TV Ch. 4 Bethel; KTOO-TV Ch. 3 Juneau; KAKM Ch. 7, KIMO Ch. 13, KTVA Ch. 11 & KTUU-TV Ch. 2 Anchorage via satellite)—10-w.
- Port Moller**—K02LX, State of Alaska, see Adak—10-w.
- Port Protection**—K13TV, State of Alaska, see Adak—10-w.
- Prista**—See Wrangell.
- Prospect Pipeline Camp**—K07MU, Northern TV Inc., see Clearwater (KATN Ch. 2 & KTVA Ch. 11 Fairbanks)—10-w.
- Prudhoe Bay**—See Atlantic Richfield Co. Base Camp.
- Prudhoe Bay**—See also BP Alaska Camp.
- Quartz Creek**—K13KR, Channel 2 Bcstg. Co., 11005 NE 12th, Bellevue, WA (KTUU-TV Ch. 2 Anchorage).
- Quinhagak**—K11OG, Bethel Bcstg. Inc., see Aniak (KYUK-TV Ch. 4 Bethel)—10-w.
- Quinhagak**—K13SK, State of Alaska, see Adak.

## Translators—Alaska

- ★ **Railroad City**—K12MC, Bethel Bcstg. Inc., see Aniak (KYUK-TV Ch. 4 Bethel)—10-w.
- Rampart**—K04LO, State of Alaska, see Adak.
- Red Devil**—K13QW, Red Devil Village Council, General Delivery, Red Devil (KTUU-TV Ch. 2, KAKM Ch. 7, KTVA Ch. 11, KIMO Ch. 13 Anchorage; KTOO-TV Ch. 3 Juneau; KYUK-TV Ch. 4 Bethel; KUAC-TV Ch. 9 Fairbanks via satellite)—10-w.
- Richardson Hwy.**—See Glenallen.
- ★ **Rowan Bay**—K13TM, State of Alaska, see Adak—10-w.
- Ruby**—K09PK, City of Ruby, Box 15, Ruby (KTUU-TV Ch. 2, KAKM Ch. 7, KTVA Ch. 11, KIMO Ch. 13 Anchorage; KYUK-TV Ch. 4 Bethel; KUAC-TV Ch. 9 Fairbanks & KTOO-TV Ch. 3 Juneau all via satellite)—10-w.
- ★ **Russian Mission**—K11PY, Russian Mission Village Council, General Delivery, Russian Mission (KTUU-TV Ch. 2, KAKM Ch. 7, KTVA Ch. 11 & KIMO Ch. 13 Anchorage; KYUK-TV Ch. 4 Bethel; KUAC-TV Ch. 9 Fairbanks; KTOO-TV Ch. 3 Juneau via satellite)—10-w.
- Russian Mission**—See also Aniak.
- St. George Island**—K04IE, Community Council of St. George Island, St. George Island (KUAC-TV Ch. 9 Fairbanks; KYUK-TV Ch. 4 Bethel; KAKM Ch. 7 Anchorage)—10-w.
- St. Mary's**—K07RK, City of St. Mary's, Box 163, St. Mary's (KTUU-TV Ch. 2, KAKM Ch. 7, KTVA Ch. 11 & KIMO Ch. 13 Anchorage; KTOO-TV Ch. 3 Juneau; KYUK-TV Ch. 4 Bethel; KUAC-TV Ch. 9 Fairbanks)—10-w.
- St. Mary's**—See also Pitkas.
- St. Michaels**—K02LP, State of Alaska, see Adak.
- St. Paul Island**—K04HM, City of St. Paul Island (KYUK-TV Ch. 4 Bethel)—10-w.
- Sand Point**—K04HV, City of Sand Point, Box 16, Sand Point (KYUK-TV Ch. 4 Bethel; KUAC-TV Ch. 9 Fairbanks)—10-w.
- Savoonga**—K09NL, Village of Savoonga, see Nulato (KTUU-TV Ch. 2, KAKM Ch. 7, KTVA Ch. 11 & KIMO Ch. 13 Anchorage)—10-w.
- Scannon Bay**—K07SR, State of Alaska, see Adak—10-w.
- Selawik**—K02JU, City of Selawik, Box 49, Selawik (KYUK-TV Ch. 4 Bethel; KUAC-TV Ch. 9 Fairbanks; KIMO Ch. 13, KTVA Ch. 11, KTUU-TV Ch. 2 & KAKM Ch. 7 Anchorage)—10-w.
- Seldovia**—See Homer.
- Seward**—K03FO, City of Seward (KTUU-TV Ch. 2, KAKM Ch. 7, KTVA Ch. 11 & KIMO Ch. 13 Anchorage; KYUK-TV Ch. 4 Bethel; KUAC-TV Ch. 9 Fairbanks; KTOO-TV Ch. 3 Juneau all via satellite)—10-w.
- Seward**—K07PG, City of Seward (KAKM Ch. 7 Anchorage)—10-w.
- Seward**—See also Moose Pass.
- Shageluk**—K10KH, Village of Shageluk, Shageluk (KTUU-TV Ch. 2, KAKM Ch. 7, KTVA Ch. 11 & KIMO Ch. 13 Anchorage)—10-w.
- ★ **Shageluk**—K03FN, Bethel Bcstg. Inc., see Aniak (KYUK-TV Ch. 4 Bethel)—10-w.
- Shungnak**—K09NH, City of Shungnak, Shungnak (KTUU-TV Ch. 2, KAKM Ch. 7, KTVA Ch. 11 & KIMO Ch. 13 Anchorage)—10-w.
- Sitka**—K08JQ, Sheldon Jackson College, Box 479, Sitka (KTUU-TV Ch. 2, KAKM Ch. 7, KTVA Ch. 11 & KIMO Ch. 13 Anchorage; KYUK-TV Ch. 4 Bethel; KUAC-TV Ch. 9 Fairbanks; KTOO-TV Ch. 3 Juneau via satellite)—10-w.
- ★ **Sitka**—K15AX, State of Alaska, see Adak—20-w.
- Skagway**—K13QQ, State of Alaska, see Adak—10-w.
- Slana**—K04KX, State of Alaska, see Adak—10-w. **Note:** Licensed as LPTV.
- Sleetmute**—K12MD, Sleetmute Village Council, Sleetmute (KTUU-TV Ch. 2, KAKM Ch. 7, KTVA Ch. 11 & KIMO Ch. 13 Anchorage; KYUK-TV Ch. 4 Bethel; KUAC-TV Ch. 9 Fairbanks; KTOO-TV Ch. 3 Juneau all via satellite)—10-w.
- Snow Lake**—See Lake Louise.
- Soldotna**—See Kenai.
- Soldotna & Sterling**—K09GC, Channel 2 Bcstg. Co., see Cooper's Landing (KTUU-TV Ch. 2 Anchorage)—10-w.
- South Naknek**—See Naknek.
- Sparrevohn**—K05IB, State of Alaska, see Adak—100-w.
- Stebbins**—K04LE, State of Alaska, see Adak.
- Sterling**—See Kenai.
- Sterling**—See also Soldotna.
- Sterling Highway from Clam Gulch Store to Niniichik**—K13MB, K56AQ, K67AU, State of Alaska, see Adak (KTUU-TV Ch. 2, KTVA Ch. 11 & KIMO Ch. 13 Anchorage)—10-w each. K56AQ & K67AU hold CPs for change to 20-w.
- Stony River**—K02JZ, Stony River Traditional Council, General Delivery, Stony River (KTUU-TV Ch. 2, KAKM Ch. 7, KTVA Ch. 11 & KIMO Ch. 13 Anchorage; KYUK-TV Ch. 4 Bethel; KUAC-TV Ch. 9 Fairbanks; KTOO-TV Ch. 3 Juneau via satellite)—10-w.
- Stony River**—See also Georgetown.
- Sunrana**—See Healy.
- Sutton**—K05FU, Central Alaska Bcstg. Inc., 2700 E. Tudor Rd., Anchorage 99507 (KIMO Ch. 13 Anchorage)—10-w.
- Sutton**—K30BE, Channel 2 Bcstg. Co., see Cooper's Landing (KTUU-TV Ch. 2 Anchorage). Holds CP for change to 10-w.
- Sutton**—K49AU, Alaska Public TV Inc., see Bird Point (KAKM Ch. 7 Anchorage)—10-w.
- Sutton & Alpine**—K66CF, Northern TV Inc., see Clearwater (KTVA Ch. 11 Anchorage).
- Takotna**—K09PN, State of Alaska, see Adak—10-w.
- Talkeetna**—K04DO, Northern TV Inc., see Clearwater (KTVA Ch. 11 Anchorage).
- Talkeetna**—K06KG, Talkeetna Chamber of Commerce, c/o Myra Hales, Box 88, Talkeetna 99676 (KIMO Ch. 13 Anchorage)—10-w.
- Talkeetna**—K0900, Channel 2 Bcstg. Co., see Cooper's Landing (KTUU-TV Ch. 2 Anchorage)—10-w.
- Talkeetna**—K47AG, KAKM Anchorage, 2677 Providence, Anchorage 99504 (KAKM Ch. 7 Anchorage). **Note:** Licensed as LPTV.
- Tanacross & Tok**—K03ED, Northern TV Inc., see Clearwater (KTVF Ch. 11 Fairbanks).
- Tanana**—K02KM, City of Tanana, General Delivery, Tanana (KTUU-TV Ch. 2, KAKM Ch. 7, KTVA Ch. 11 & KIMO Ch. 13 Anchorage; KYUK-TV Ch. 4 Bethel; KUAC-TV Ch. 9 Fairbanks; KTOO-TV Ch. 3 Juneau)—10-w.
- Tanunak**—K07SA, State of Alaska, see Adak.
- Tatitlek**—K09NE, Village of Tatitlek, Tatitlek (KTUU-TV Ch. 2, KAKM Ch. 7, KTVA Ch. 11 & KIMO Ch. 13 Anchorage)—10-w.
- Tazilna**—See Lake Louise.
- Telida**—K11RV, State of Alaska, see Adak—10-w.
- Teller**—K04LW, State of Alaska, see Adak.
- Tenakee Springs**—K10KG, City of Tenakee Springs, Tenakee Springs (KTUU-TV Ch. 2, KAKM Ch. 7, KTVA Ch. 11 & KIMO Ch. 13 Anchorage)—10-w.
- Tetlin**—K07SP, State of Alaska, see Adak—10-w.
- Thorne Bay**—K09HO, Ketchikan Pulp Co., Ketchikan (CFTK-TV-1 Ch. 6 Prince Rupert, B.C.).
- Thorne Bay**—K07SN, State of Alaska, see Adak (self-originating).
- ★ **Thorne Bay**—K11RC, State of Alaska, see Adak—10-w.
- Togiak**—K03FL, City of Togiak, Box 99 (KTUU-TV Ch. 2, KAKM Ch. 7, KTVA Ch. 11 & KIMO Ch. 13 Anchorage; KYUK-TV Ch. 4 Bethel; KUAC-TV Ch. 9 Fairbanks)—10-w.
- Tok**—See Tanacross.
- Tok Junction**—K07NC, Tok Community TV Inc., Box 82, Tok Junction (KUAC-TV Ch. 9 Fairbanks).
- Toksook Bay**—K04LV, State of Alaska, see Adak.
- Tolsona (E & W of Glenn Hwy.)**—K07IN, Wrangell Mountain TV & Radio Club, see Copper Center (KATN Ch. 2 Fairbanks).
- Tonsina Pipeline Camp**—K07MM, Northern TV Inc., see Clearwater (KATN Ch. 2 & KTVF Ch. 11 Fairbanks)—10-w.
- Toolik Pipeline Camp**—K07MG, Fairbanks TV Inc., see Nenana (KATN Ch. 2 & KTVF Ch. 11 Fairbanks)—10-w.
- Trapper Creek**—K16AF, State of Alaska, see Adak—100-w.
- Tuluksak**—K08ID, Bethel Bcstg. Inc., see Aniak (KYUK-TV Ch. 4 Bethel).
- Tuluksak**—K11RE, State of Alaska, see Adak—10-w.
- Tuntutuliak**—K13TC, State of Alaska, see Adak—10-w.
- Tuntutuliak**—See also Eek.
- Tununak**—K02JB, Bethel Bcstg. Inc., see Aniak (KYUK-TV Ch. 4 Bethel)—10-w.
- ★ **Tyee**—K13UH, State of Alaska, see Adak—10-w.
- Unaikieet**—K04JW, City of Unalakleet, Box 28 (KTUU-TV Ch. 2, KAKM Ch. 7, KTVA Ch. 11 & KIMO Ch. 13 Anchorage; KYUK-TV Ch. 4 Bethel; KUAC-TV Ch. 9 Fairbanks)—10-w.
- Unalaska & Dutch Harbor**—K02HO, State of Alaska, see Adak (KUAC-TV Ch. 9 Fairbanks)—10-w.
- Upper Kenai River area**—See Cooper's Landing.
- Usibelli**—See Healy.
- ★ **Valdez**—K02HT, K11MA, K13MS, City of Valdez, Box 506, Valdez (KTUU-TV Ch. 2, KIMO Ch. 13 & KIMO Ch. 13 Anchorage)—10-w each.
- Valdez**—K09OT, State of Alaska, see Adak—10-w.
- Venetie**—K02KE, Venetie Village Council (KTUU-TV Ch. 2, KAKM Ch. 7, KTVA Ch. 11 & KIMO Ch. 13 Anchorage; KYUK-TV Ch. 4 Bethel; KUAC-TV Ch. 9 Fairbanks; KTOO-TV Ch. 3 Juneau all via satellite)—10-w.
- Wainwright**—K04IR, North Slope Borough School Board, see Barrow (KYUK-TV Ch. 4 Bethel; KUAC-TV Ch. 9 Fairbanks; KAKM Ch. 7 Anchorage)—10-w.
- Wales**—K04MN, State of Alaska, see Adak—10-w.
- Whales Pass**—K11RB, State of Alaska, see Adak—10-w.
- White Bear**—K07PT, Bethel Bcstg. Inc., see Aniak (KYUK-TV Ch. 4 Bethel).
- White Mountain**—K13TD, State of Alaska, see Adak—10-w.
- Whittier**—K02IM, Whittier Historical & Fine Arts Museum, Alaska Public Bcstg. Commission, 308 G St., Anchorage (KAKM Ch. 7 Anchorage; KYUK-TV Ch. 4 Bethel; KUAC-TV Ch. 9 Fairbanks)—10-w.
- Wildwood (S & N rural areas)**—K13GQ, Northern TV Inc., see Clearwater (KTVA Ch. 11 Anchorage).
- ★ **Wiseman**—K13TA, State of Alaska, see Adak—10-w.
- Womans Bay**—K07ST, State of Alaska, see Adak—10-w.
- Wood River**—See Dillingham.
- Wrangell**—K15AJ, State of Alaska, see Adak—20-w.
- Wrangell & Prista**—K09OQ, Wrangell Radio Group, Box 282, Wrangell (KTUU-TV Ch. 2, KAKM Ch. 7, KTVA Ch. 11 & KIMO Ch. 13 Anchorage; KTOO-TV Ch. 3 Juneau)—10-w.
- Yakutat**—K02ID, Yakutat City School District, Alaska Educational Bcstg. Commission, 308 G St., Anchorage (KYUK-TV Ch. 4 Bethel; KUAC-TV Ch. 9 Fairbanks)—10-w.

## ARIZONA

**Alpine**—K06DZ, K07IQ, K11JS, Alpine Community TV, Alpine (KOLD-TV Ch. 13, KGUN Ch. 9, KVOA-TV Ch. 4 Tucson).

**Ash Fork, Grand Canyon & Parks**—K66AM, K70BO, K72BI, K74BW, Bill Williams TV



Assn. Inc., Box 415, Ash Fork (KPHO-TV Ch. 5, KTSP-TV Ch. 10, KPNX-TV Ch. 12 & KTVK Ch. 3 Phoenix)—50-w each.

**Ash Fork, Grand Canyon, Parks & Williams**—K64AP, Arizona Board of Regents, Arizona State U., Tempe 85287 (KAET Ch. 8 Phoenix)—50-w.

**Bagdad**—K61BV, K63BT, K65CD, K67CG, K69CY, Cyprus Mines Corp., 555 S. Flower St., Los Angeles, CA (KTVK Ch. 3, KPHO-TV Ch. 5, KAET Ch. 8, KTSP-TV Ch. 10 & KPNX-TV Ch. 12 Phoenix).

**Bagdad**—See also Sycamore Mobile Home Park.

**Big Park Valley area, Jacks Canyon, Oak Creek & Valley Vista Estates**—K47AA, K49AE, K51AG, K53AI, Bell Rock TV Club Inc., Box 1805, Sedona (KTVK Ch. 3, KPHO-TV Ch. 5, KAET Ch. 8 & KTSP-TV Ch. 10 Phoenix)—10-w each.

**Big Park Valley area, Village of Oak Creek, Jacks Canyon & Valley Vista Estates**—K45AE, Bell Rock TV Club Inc., Box 1805, Sedona (KPNX-TV Ch. 12 Phoenix)—10-w.

**Big Sandy Valley**—K72AV, K75AI, Mohave County Board of Supervisors, see Bullhead City (KLAS-TV Ch. 8 Las Vegas, NV; KTVK Ch. 3 Phoenix)—10-w each.

★ **Bisbee, Green Valley, Patagonia, Sierra Vista, Sonoita & Tucson**—K57BD, Trinity Bcstg. of Arizona Inc., 3551 E. McDowell Rd., Phoenix 85008 (KPAZ-TV Ch. 21 Phoenix)—100-w.

**Bouse**—K04JC, K07LD, K110B, Bouse Booster Club Inc., Box 236, Bouse (KTSP-TV Ch. 10, KTVK Ch. 3 & KPHO-TV Ch. 5 Phoenix).

**Bullhead City**—K02HR, K04GT, K06JD, K09KG, K11LX, K13LA, Mohave County Board of Supervisors, c/o Clerk of Board, Box 390, Kingman (KAET Ch. 8 & KTVK Ch. 3 Phoenix; KVVU-TV Ch. 5 Henderson-Las Vegas, NV; KPNX-TV Ch. 12, KPHO-TV Ch. 5 & KTSP-TV Ch. 10 Phoenix)—10-w each.

**Bullhead City**—See also Needles, CA.

**Bullhead City, Davis Dam & Gas City, AZ and Needles, CA**—K76AQ, Mohave County Board of Supervisors, see Bullhead City (KTSP-TV Ch. 10 Phoenix)—100-w. Requests CP for change to Ch. 17.

**Camp Verde, Cornville, Rimrock & Verde Valley**—K04GL, K06AQ, K07BT, K09MD, K11MI, K57DC, K59BP, K61BG, K63BG, K65BK, Verde Valley TV Club Committee, Box 186, Camp Verde (KTSP-TV Ch. 10, KPNX-TV Ch. 12, KTVK Ch. 3, KPHO-TV Ch. 5, KAET Ch. 8, KPNX-TV Ch. 12, KTVK Ch. 3, KPHO-TV Ch. 5, KAET Ch. 8, KTSP-TV Ch. 10 Phoenix)—1-w, 1-w, 1-w, 1-w, 1-w, 10-w, 10-w, 10-w, 10-w, 10-w.

**Cane Beds**—See Hildale, UT.

**Casas Adobes**—K02BW, KGUN Inc., 2175 N. 6th Ave., Phoenix 85705 (KGUN Ch. 9 Tucson)—100-w.

**Casas Adobes**—K07DA, Knight-Ridder Bcstg. Inc., 115 W. Drachman St., Tucson 85705 (KOLD-TV Ch. 13 Tucson)—10-w.

**Casas Adobes**—K74DC, WESH-TV Bcstg. Inc., Box 5188, Tucson 85703 (KVOA-TV Ch. 4 Tucson)—100-w.

**Chambers, Lupton, Navajo & Sanders**—K07JR, K13KT, Puerto Valley TV Assn. Inc., Box 15, Navajo (KNAZ-TV Ch. 2 Flagstaff; KGGM-TV Ch. 13 Albuquerque, NM).

★ **Chambers, Lupton, Navajo & Sanders**—K110Z, Puerto Valley TV Assn. Inc., see above (KOAT-TV Ch. 7 Albuquerque, NM)—10-w.

**Chinle**—K06HH, K08HQ, K10IN, K12JB, Chinle TV Assn., Box 36 (KNME-TV Ch. 5, KOB-TV Ch. 4, KOAT-TV Ch. 7 & KGGM-TV Ch. 13 Albuquerque, NM)—10-w each.

**Chino Valley**—See Prescott.

**Chloride**—K64AW, K74AN, <77AM, Mohave County Board of Supervisors, see Bullhead City (KTVK Ch. 3 Phoenix; KVBC Ch. 3 & KLAS-TV Ch. 8 Las Vegas, NV)—10-w each.

**Clarkdale**—See Cottonwood.

**Clarkdale, Cornville & Cottonwood**—K40AD, Meredith Corp., Box 20100, 4016 N. Black Canyon Hwy., Phoenix 85036 (KPHO-TV Ch. 5 Phoenix)—100-w.

**Clarkdale, Cornville, Cottonwood & Prescott Valley**—K42AC, Arizona Board of Regents, Arizona State U., see Ash Fork (KAET Ch. 8 Phoenix)—100-w.

**Clarkdale, Cottonwood & Jerome**—K58AV, Trinity Bcstg. of Arizona Inc., see Bisbee (KPAZ-TV Ch. 21 Phoenix)—100-w.

**Clarkdale, Cottonwood & Verde Valley**—K36AE, Taft Television & Radio Co. Inc., 511 W. Adams, Phoenix 85003 (KTSP-TV Ch. 10 Phoenix)—100-w.

**Clay Springs, Lakeside, Pinedale, Pinetop, Show Low, Snowflake & Taylor**—K03FB, K05GB, K07OJ, K11NR, Porter Mountain Antenna TV Assn., Box 66, 680 W. 5th South, Snowflake (KUAT-TV Ch. 6, KGUN Ch. 9, KOLD-TV Ch. 13 & KVOA-TV Ch. 4 Tucson)—10-w each.

★ **Concho Valley Units 1, 2, 4 & 5 Subdivisions**—K55BK, K57AU, K59AZ, Lake Investment Co., 3550 N. Central, Suite 401, Phoenix (KVOA-TV Ch. 4, KGUN Ch. 9, KOLD-TV Ch. 13 Tucson).

**Cornville**—See Camp Verde.

**Cornville**—See also Clarkdale.

**Cornville**—See also Cottonwood.

**Cottonwood**—See Clarkdale.

**Cottonwood, Clarkdale & Cornville**—K38AI, Arizona Television Co., Box 5068, Phoenix 85010 (KTVK Ch. 3 Phoenix)—100-w.

**Cross Canyon**—K72DZ, Ganado Community TV Club, Box 614, Ganado (KGGM-TV Ch. 13 Albuquerque, NM). Requests CP for change to Ch. 57.

**Davis Dam**—See Bullhead City.

**Davis Dam**—See also Needles, CA.

**Deer Lodge, Hyde Park & Sellman**—K07DO, K09IO, K11IT, K13HJ, Sellman Recreation Assn., Box 307, Sellman (KTVK Ch. 3, KTSP-TV Ch. 10, KPNX-TV Ch. 12, KPHO-TV Ch. 5 Phoenix).

**Dolan Springs**—K80CT, Mohave County Board of Supervisors, see Bullhead City (KPNX-TV Ch. 12 Phoenix)—20 w.

**Doney Park area**—K77BJ, Mt. Elden Rural TV Inc., El Paso Natural Gas Co., Box 1492, El Paso, TX (KPHO-TV Ch. 5 Phoenix)—10-w.

**Duncan, Franklin, Loma Linda Estates, Sheldon, Verde Lee Acres & York**—K02FV, K07IR, K11JJ, York-Sheldon TV Assn., Rte. 2, Box 67, Duncan (KGUN Ch. 9, KOLD-TV Ch. 13 & KVOA-TV Ch. 4 Tucson)—5-w, 10-w, 10-w.

**Duncan, Franklin, Loma Linda, Sheldon, Verde Lee & York, AZ & Virden, NM (azimuth 1); Artesia, Cactus, Central, Lone Star, Safford, San Jose, Solomon, Thatcher & Pima (azimuth 2)**—K57CU, K65CM, K67CP, K69DG, Southern Greenlee County TV Assn. Inc., 116 Main St., Duncan (KPHO-TV Ch. 5, KAET Ch. 8, KTVK Ch. 3 Phoenix; KOLD-TV Ch. 13 Tucson)—50-w each per azimuth.

**East Flagstaff & Leupp**—K68BW, Taft Television & Radio Co. Inc., see Clarkdale (KTSP-TV Ch. 10 Phoenix)—100-w.

**El Paso Gas Co. Compressor Station**—K53AQ, Regents of U. of New Mexico, 1130 University Blvd. NE, Albuquerque, NM 87102 (KNME-TV Ch. 5 Albuquerque, NM)—10-w.

**El Paso Natural Gas Co. Navajo Compressor Station, 12-mi. NW of Klagetoh**—K68BL, El Paso Natural Gas Co., see Doney Park area (KOB-TV Ch. 4 Albuquerque, NM)—10-w.

**Flagstaff**—K13JI, Taft Television & Radio Co. Inc., see Clarkdale (KTSP-TV Ch. 10 Phoenix)—100-w.

**Flagstaff**—K60BP, Arizona Television Co., see Cottonwood (KTVK Ch. 3 Phoenix)—100-w.

**Flagstaff**—K62BA, Trinity Bcstg. of Arizona Inc., see Bisbee (KPAZ-TV Ch. 21 Phoenix)—100-w.

**Flagstaff**—K64BI, Meredith Corp., see Clarkdale (KPHO-TV Ch. 5 Phoenix)—100-w.

★ **Flagstaff**—K66BS, Arizona Board of Regents, see Clarkdale (KAET Ch. 8 Phoenix)—100-w.

**Fort Defiance, St. Michaels & Window Rock**—K65BI, K67BQ, K69BV, Navajo Tribal Council, Window Rock (KOB-TV Ch. 4, KOAT-TV Ch. 7 & KGGM-TV Ch. 13 Albuquerque, NM)—100-w each.

**Franklin**—See Duncan.

**Ganado**—K07PR, K09OI, K11KY, K13PX, Ganado Community TV Club Inc., see Cross Canyon (KOB-TV Ch. 4, KOAT-TV Ch. 7, KGGM-TV Ch. 13 & KGGM-TV Ch. 13 Albuquerque, NM)—10-w, 10-w, 1-w, 10-w.

**Ganado & Greasewood**—K04HW, Navajo Tribe, c/o Communications Dept., Box D, Fort Defiance (KTSP-TV Ch. 10 Phoenix)—10-w.

**Gas City**—See Bullhead City.

**Gas City**—See also Needles, CA.

**Gas City, Mohave County & Topock, AZ & Needles, CA**—K58AP, K62AG, K64AG, Mohave County Board of Supervisors, see Bullhead City (KVVU-TV Ch. 5 Henderson-Las Vegas, NV; KAET Ch. 8 & KPHO-TV Ch. 5 Phoenix)—20-w, 100-w, 100-w.

**Globe & Miami**—K57BO, K67AB, K70BY, K72CK, Community TV Project, 4016 N. Black Canyon Hwy., Phoenix (KTVK Ch. 3,

KAET Ch. 8, KPNX-TV Ch. 12 & KPAZ-TV Ch. 21 Phoenix)—20-w each. K72CK requests CP for change to Ch. 63.

**Globe & Miami**—K59CI, Meredith Corp., see Clarkdale (KPHO-TV Ch. 5 Phoenix)—20-w.

**Grand Canyon**—K07LQ, K09IP, K11IU, K13IZ, Grand Canyon Recreation Assn., Box 553, Grand Canyon (KPHO-TV Ch. 5, KTSP-TV Ch. 10, KPNX-TV Ch. 12 & KTVK Ch. 3 Phoenix).

★ **Grand Canyon**—K06KN, Grand Canyon Recreation Assn., see above (KAET Ch. 8 Phoenix).

**Grand Canyon**—See also Ash Fork.

**Greasewood**—K07KI, K12IO, Greasewood Community Club, Greasewood Boarding School, Ganado (KNAZ-TV Ch. 2 Flagstaff; KOAT-TV Ch. 7 Albuquerque, NM).

★ **Greasewood**—K08JT, Greasewood Community Club, see above (KOB-TV Ch. 4 Albuquerque, NM).

**Greasewood**—See also Ganado.

**Greer**—K06AP, K07GC, K11PG, Greer Community TV Assn., Box 41, Greer (KGUN Ch. 9, KVOA-TV Ch. 4 & KOLD-TV Ch. 13 Tucson).

★ **Hopi Reservation**—K70FH, K72DS, K74DS, Hopi Indian Tribe, Oraibi (KTVK Ch. 3, KAET Ch. 8 & KTSP-TV Ch. 10 Phoenix)—50-w each.

**Hyde Park**—See Deer Lodge.

**Inscription House**—See Navajo Mountain, UT.

**Jacks Canyon**—See Big Park Valley area.

**Jerome**—See Clarkdale.

**Kayenta**—K04ID, Kayenta TV Assn., Box 221, Kayenta (KGGM-TV Ch. 13 Albuquerque, NM).

**Kayenta & Northern Chinle Valley**—K10EO, Kayenta TV Assn., see above (KGGM-TV Ch. 13 Albuquerque, NM)—10-w.

**Kayenta & Shonto**—K06GN, K07IV, Kayenta TV Assn., see above (KOAT-TV Ch. 7 & KOB-TV Ch. 4 Albuquerque, NM)—10-w each.

**Kingman**—K60AX, K66AK, K68AK, K70AC, K78AC, K82AA, Mohave County Board of Supervisors, see Bullhead City (KVVU-TV Ch. 5 Henderson-Las Vegas, NV; KPHO-TV Ch. 5, KAET Ch. 8, KPNX-TV Ch. 12, KTVK Ch. 3 & KTSP-TV Ch. 10 Phoenix)—20-w, 100-w, 100-w, 100-w, 100-w, 100-w.

**Lake Havasu City**—K54AN, K56BU, K58BJ, K60BS, K62BN, K64BN, Mohave County Board of Supervisors, see Bullhead City (KPNX-TV Ch. 12, KTVK Ch. 3, KTSP-TV Ch. 10 Phoenix; KVVU-TV Ch. 5 Henderson-Las Vegas, NV; KPHO-TV Ch. 5 & KAET Ch. 8 Phoenix)—1-w, 1-w, 1-w, 10-w, 1-w, 1-w.

**Lakeside**—See Clay Springs.

**Le Chee & Wahweap Marina area**—K07PH, K09OJ, K11PA, K13QB, Lake Powell Antennavision Inc., Box 2503, Page (KUED Ch. 7, KUTV Ch. 2, KTVX Ch. 4 & KSL-TV Ch. 5 Salt Lake City, UT)—10-w each.

**Littlefield**—See Montoqua, UT.

**Loma Linda**—See Duncan.

**Lupton**—See Chambers.

## Translators—Arizona

**Many Farms**—K63AE, K67AF, Chinle TV Assn., Box 36, Chinle (KOAT-TV Ch. 7 & KGGM-TV Ch. 13 Albuquerque, NM)—100-w each.

**Miami**—See Globe.

**Mohave County**—See Gas City.

**Mohawk Valley & Wellton**—K63AV, K65BB, K69BQ, Wellton-Mohawk Irrigation & Drainage District, Rte. 1, Box 19, Wellton (KAET Ch. 8, KTSP-TV Ch. 10 & KPHO-TV Ch. 5 Phoenix)—100-w each. K65BB & K69BQ request CPs to swap primary stations.

**Mohawk Valley, Wellton, Gadsden, San Luis & Somerton**—K61AX, K67BI, Wellton-Mohawk Irrigation & Drainage District, see above (KYEL-TV Ch. 13 Yuma; KTVK Ch. 3 Phoenix)—100-w each.

★ **Munds Park**—K04JU, K05GN, K12LP, Pinewood Property Owners Assn. (KTVK Ch. 3, KPHO-TV Ch. 5 & KTSP-TV Ch. 10 Phoenix).

**Navajo**—See Chambers.

**Navajo Compressor Station**—K64AY, K66BH, El Paso Natural Gas Co., see Doney Park area (KOAT-TV Ch. 7 & KGGM-TV Ch. 13 Albuquerque, NM)—10-w each.

**Northern Chinle Valley**—See Kayenta.

**Nutrisio**—K02GW, K06HI, K07KC, Nutrisio TV Assn., Nutrisio (KOLD-TV Ch. 13, KGUN Ch. 9 & KVOA-TV Ch. 4 Tucson).

**Oak Creek**—See Big Park Valley area.

**Oro Valley**—K18AC, KGUN Inc., see Casas Adobes (KGUN Ch. 9 Tucson)—1000-w. Requests CP for change to Ch. 62.

**Page**—See Navajo Mountain, UT.

**Parker**—K70AH, K72BJ, K74BR, K76BO, Parker TV Translators, Box 33 (KTVK Ch. 3, KPHO-TV Ch. 5, KPNX-TV Ch. 12 Phoenix; KEKY-TV Ch. 9 El Centro, CA)—10-w, 20-w, 10-w, 10-w.

**Parks**—See Ash Fork.

**Peach Springs**—K73AJ, K80AP, Mohave County Board of Supervisors, see Bullhead City (KPNX-TV Ch. 12 & KTSP-TV Ch. 10 Phoenix)—10-w each.

**Phoenix**—K27AN, KUSK Inc., 741 E. McDowell, Phoenix 85001 (KUSK Ch. 7 Prescott)—100-w. **Note:** Licensed as LPTV.

★ **Phoenix**—K55EH, KUSK Inc., see above (KUSK Ch. 7 Prescott)—100-w.

★ **Phoenix**—K61CA, Channel 61 Development Corp. (KSTS Ch. 48 San Jose, CA via satellite).

**Pima**—K02DR, K06DS, K07GB, K11NJ, Pima TV Assn., Box 4 (KGUN Ch. 9, KOLD-TV Ch. 13 & KVOA-TV Ch. 4 Tucson; KPHO-TV Ch. 5 Phoenix).

**Pinedale**—See Clay Springs.

**Pinetop**—See Clay Springs.

**Prescott**—K04AI, Taft Television & Radio Co. Inc., see Clarkdale (KTSP-TV Ch. 10 Phoenix)—10-w.

**Prescott**—K06AE, KPNX Bcstg. Co., Box 711, Phoenix 85001 (KPNX-TV Ch. 12 Phoenix)—10-w.

**B-58**

**Prescott**—K09KV, Meredith Corp., see Clarkdale (KPHO-TV Ch. 5 Phoenix)—10-w.

**Prescott**—K11LC, Arizona Television Co., see Cottonwood (KTVK Ch. 3 Phoenix)—10-w. Requests CP for change to Ch. 13.

**Prescott & Chino Valley**—K55DB, Arizona Board of Regents, see Ash Fork (KAET Ch. 8 Phoenix)—100-w.

**Quartzsite**—K04FN, K06FB, K07HX, K11KB, Quartzsite Improvement Assn. Inc., Box 541 (KYEL-TV Ch. 13 Yuma; KPNX-TV Ch. 12, KTVK Ch. 3 & KPHO-TV Ch. 5 Phoenix).

**Round Valley**—K06BX, K07HV, K11KN, R.V.T.V. Repeater Assn., Box 1, Springerville (KGUN Ch. 9, KVOA-TV Ch. 4 & KOLD-TV Ch. 13 Tucson)—1-w, 10-w, 10-w.

**St. Johns**—K06BO, K07EV, K11CY, St. Johns TV Committee, St. Johns (KGUN Ch. 9, KOLD-TV Ch. 13, KVOA-TV Ch. 4 Tucson)—10-w each.

**St. Michaels**—See Fort Defiance.

**Salt River Project Community Housing area at Horse Mesa Dam**—K56BH, K58BA, K60BG, Salt River Project Agricultural Improvement & Power District, Box 1980, Phoenix (KTVK Ch. 3, KTSP-TV Ch. 10 & KPNX-TV Ch. 12 Phoenix).

**Sanders**—See Chambers.

**Seligman**—See Deer Lodge.

**Sheldon**—See Duncan.

**Show Low**—See Clay Springs.

**Snowflake**—See Clay Springs.

**Steamboat Canyon**—See Jeddito.

★ **Sycamore Mobile Home Park & Bagdad**—K51AM, K53AS, K55CO, K57CA, K59CA, Cyprus Bagdad Copper Co., Box 245, Bagdad (KTVK Ch. 3, KPHO-TV Ch. 5, KAET Ch. 8, KTSP-TV Ch. 10 & KPNX-TV Ch. 12 Phoenix).

**Taylor**—See Clay Springs.

**Topock**—See Gas City.

★ **Tucson**—K27AD, Tucson Television Society, c/o Robert Oppenheim, 3350 Ocean Park Blvd., Suite 106, Santa Monica, CA (KNXV-TV Ch. 15 Phoenix)—1000-w.

**Tucson**—K27AT, Arizona Board of Regents, U. of Arizona, Modern Languages Bldg., Tucson 85721 (KUAT-TV Ch. 6 Tucson).

**Tucson (area N)**—K71BQ, Arizona Board of Regents, see above (KUAT-TV Ch. 6 Tucson)—100-w.

**Valley Vista Estates**—See Big Park Valley area.

**Verde Lee Acres**—See Duncan.

**Verde Valley**—See Camp Verde.

**Verde Valley**—See also Clarkdale.

**Village of Oak Creek**—See Big Park Valley area.

**Wahweap**—See Glen Canyon City, UT.

**Wahweap Marina area**—See Le Chee.

**Wellton**—See Mohawk Valley.

**Whiteriver**—K07GW, White Mountain Apache Tribe, Box 700, Whiteriver (KOLD-TV Ch. 13 Tucson).

**Whiteriver**—K02GP, K11KL, Whiteriver Civic Club, Box 457 (KGUN Ch. 9 & KVOA-TV Ch. 4 Tucson).

**Williams**—See Ash Fork.

**Willow Beach**—K06IN, K07NP, K11MW, Willow Beach Resort, Box 187, Boulder City (KLAS-TV Ch. 8, KVBC Ch. 3 & KTNV-TV Ch. 13 Las Vegas, NV).

**Window Rock**—K63AK, Navajo Tribe, see Ganado (KNME-TV Ch. 5 Albuquerque, NM)—100-w.

**Window Rock**—See also Fort Defiance.

**Winslow**—K09JZ, Taft Television & Radio Co. Inc., see Clarkdale (KTSP-TV Ch. 10 Phoenix)—10-w.

**Woodruff**—K04EH, Woodruff Translator Assn., Box 22 (KNAZ-TV Ch. 2 Flagstaff).

**York**—See Duncan.

## ARKANSAS

★ **Batesville**—K26BC, Little Rock Communications Assoc., 11711 W. Markham St., Little Rock 72211 (KLRT Ch. 16 Little Rock)—10-w.

**Blytheville**—K11JW, Cosmos Bcstg. Corp., Box 790, Jonesboro 72401 (KAIT-TV Ch. 8 Jonesboro)—10-w.

**Crumplown & Waldron rural area**—K77BZ, K80CL, Joe D. Davis, 2816 S. Enid, Fort Smith (KATV Ch. 7 & KTHV Ch. 11 Little Rock)—20-w each.

**El Dorado**—K18AB, NOE Enterprises Inc., Box 4067, Monroe, LA 71211 (KNOE-TV Ch. 8 Monroe, LA)—100-w.

**Euclid Heights & Hot Springs**—K13HP, Arkansas TV Co., Box 269, Little Rock 72203 (KTHV Ch. 11 Little Rock).

**Eudora**—K13MV, Arkansas ETV Commission, 350 S. Donaghey, Conway 72032 (KETS Ch. 2 Little Rock)—10-w.

**Hot Springs**—See Euclid Heights.

★ **Sheridan**—K05IS, Glenda A. Kassis, 58 County Club Dr., Cocoa Beach, FL 32931 (KTBN-TV Ch. 40 Santa Ana, CA via satellite).

**Waldron**—See Crumplown.

## CALIFORNIA

**Adelanto, Apple Valley, Phelan, Silver Lake & Victorville**—K64AT, Trinity Bcstg. Network, 2442 Michelle St., Tustin 92680 (KTBN-TV Ch. 40 Santa Ana)—100-w.

★ **Albion, Little River & Mendocino**—K09NW, Point Arena TV Inc., Box 144, Point Arena (KQED Ch. 9 San Francisco)—10-w.

★ **Albion Ridge, Greenwood Ridge & Navarro Head areas**—K12LD, Point Arena TV Inc., see above (KQED Ch. 9 San Francisco)—10-w.

**Alturas**—K66BY, California-Oregon Bcstg. Inc., Box 7R, Redding 96009 (KRCR-TV Ch. 7 Redding)—10-w.

**Alturas**—K83BT, Modoc County Superintendent of Schools, 139 W. Henderson St.,

Alturas 96101 (KIXE-TV Ch. 9 Redding)—100-w.

**Alturas**—See also Likely.

**Alturas & Canby**—K13IT, Modoc County Superintendent of Schools, see Alturas (KIXE-TV Ch. 9 Redding).

**Alturas & Likely**—K60AR, Freedom Communications Inc., Box 10, Medford, OR 97501 (KTVL Ch. 10 Medford, OR)—20-w.

★ **Amboy & Chambless**—K12IN, Amboy TV Club, Box 29, El Centro (KEYC-TV Ch. 9 El Centro).

**Apple Valley**—See Adelanto.

**Armitage Field**—See Inyokern.

★ **Armitage Field & Inyokern**—K51AA, Indian Wells Valley TV Booster Inc., see below (KERO-TV Ch. 23 Bakersfield)—10-w.

**Armitage Field & Inyokern**—K53AB, K57AK, K59AO, K61AJ, K63AH, K65AM, K67AO, K69AS, Indian Wells Valley TV Booster Inc., Box 5443, China Lake (KTBN-TV Ch. 40 Santa Ana; KCBS-TV Ch. 2, KNBC-TV Ch. 4, KTLA Ch. 5, KABC-TV Ch. 7, KHJ-TV Ch. 9, KTTV Ch. 11 & KCOP Ch. 13 Los Angeles)—10-w each.

**Armitage Field, Inyokern & portions of China Lake & Ridgecrest**—K49AA, Indian Wells Valley TV Booster Inc., see above (KWHY-TV Ch. 22 Los Angeles)—20-w.

**Aromas**—K13OS, Monterey County Superintendent of Schools, 132 W. Market St., Salinas (KQED Ch. 9 San Francisco).

**Arvin & Lamont**—K65CA, Trinity Bcstg. Network Inc., see Adelanto (KTBN-TV Ch. 40 Santa Ana)—100-w.

**Baker**—K06JL, K07IH, K09HL, K11KJ, Baker Community Services District, Box 127 (KVVU-TV Ch. 5 Henderson-Las Vegas, NV; KCBS-TV Ch. 2 & KNBC-TV Ch. 4 Los Angeles, CA; KTNV-TV Ch. 13 Las Vegas, NV)—10-w each.

★ **Bakersfield**—K39AB, Spanish International Communications Corp., 721 N. Bronson Ave., Los Angeles, CA 90038 (KFTV Ch. 21 Hanford-Fresno)—100-w.

**Bakersfield**—K55CN, Trinity Bcstg. Network Inc., see Adelanto (KTBN-TV Ch. 40 Santa Ana)—1000-w.

**Balch Park, Camp Nelson & Springville**—K07HA, K11FU, Springville Community TV Inc., 33600 Globe Dr., Porterville (KJEO Ch. 47 Fresno; KSBY-TV Ch. 6 San Luis Obispo).

**Bald Mountain, Green Point & Murphy Meadow area**—K05EQ, California-Oregon Bcstg. Inc., see Alturas (KRCR-TV Ch. 7 Redding)—5-w.

**Banning (rural area), Popett Flats & Silent Valley**—K59BR, Silent Valley Club Inc., 46-305 Popett Flats Rd., Banning (KABC-TV Ch. 7 Los Angeles).

**Bay Bridge**—See Mount Gate.

**Bear Valley Springs**—K45AD, K54AJ, Bear Valley Springs Property Owners' Assn., 205 S. Silver Ridge Dr., Ridgecrest (KMTF Ch. 18 Fresno; KCOY-TV Ch. 12 Santa Maria)—10-w, 20-w.

**Bear Valley Springs (eastern portion)**—K20AA, K33AD, K35AC, K39AD, K41AC,

- Bear Valley Springs Property Owners' Assn., see above (KAIL Ch. 53 Fresno; KBAK-TV Ch. 29 Bakersfield; KMTF Ch. 18 Fresno; KERO-TV Ch. 23 Bakersfield; KCBS-TV Ch. 2 Los Angeles)—20-w each.
- Bear Valley Springs (northern portion)**—K48AG, K51AJ, Bear Valley Springs Property Owners' Assn., see above (KEYT-TV Ch. 3 Santa Barbara; KSBY-TV Ch. 6 San Luis Obispo)—20-w each.
- Bear Valley Springs (western portion)**—K56BC, K60BD, K62BB, K66BL, K68BN, Bear Valley Springs Property Owners' Assn., see above (KMTF Ch. 18 & KSEE Ch. 24 Fresno; KMPH Ch. 26 Visalia-Fresno; KFSN-TV Ch. 30 & KJEO Ch. 47 Fresno)—20-w each.
- Benbow & Garberville Airport area**—K12JJ, Western TV Service, Star Route, Whitehorn (KRCR-TV Ch. 7 Redding).
- Bieber, Fall River Mills & Little Valley**—K04GG, Golden Empire Bcstg. Co., see Burney (KHSL-TV Ch. 12 Chico).
- Bieber, Little Valley & Lookout**—K02FB, California-Oregon Bcstg. Inc., see Alturas (KRCR-TV Ch. 7 Redding).
- Big Bend & Bush Bar**—K04EZ, K06ET, K13MJ, Indian Springs School District, Box P, Big Bend (KRCR-TV Ch. 7 & KIXE-TV Ch. 9 Redding; KHSL-TV Ch. 12 Chico).
- ★ **Big Pine**—K48AQ, Inyo County Superintendent of Schools, 1355 Jackson St., Independence (KLVX Ch. 10 Las Vegas, NV).
- Big Pine & Bishop**—K70AA, K73AA, K79AT, James T. Downey, 115 S. Main St., Bishop (KCBS-TV Ch. 2, KNBC-TV Ch. 4, KABC-TV Ch. 7 Los Angeles)—20-w each.
- Big Sur**—K13JS, Monterey County Superintendent of Schools, see Aromas (KQED Ch. 9 San Francisco)—10-w.
- Bishop**—K76BH, James T. Downey, see Big Pine (KOLO-TV Ch. 8 Reno)—20-w.
- Bishop**—See also Big Pine.
- Bishop (Aspendell areas of) & Bishop Creek**—K12JF, James T. Downey, see Big Pine (KSBY-TV Ch. 6 San Luis Obispo).
- Bishop Creek**—See Bishop.
- Blythe**—K61CR, K65CP, K79AA, Palo Verde Valley TV Club Inc., Box 874 (KTVK Ch. 3, KTSP-TV Ch. 10 & KPNTV-TV Ch. 12 Phoenix, AZ)—10-w each.
- Blythe & Palo Verde Valley**—K59CP, K63CJ, Palo Verde Valley TV Club Inc., see above (KAET Ch. 8 & KPHO-TV Ch. 5 Phoenix, AZ)—10-w each.
- Boonville & Philo**—K57CT, K59CH, K61CH, K63CE, K67CC, K69CU, K75BR, Anderson Valley TV Inc., Box 391, Boonville (KPIX Ch. 5, KRON-TV Ch. 4 & KGO-TV Ch. 7 San Francisco; KTVU Ch. 2 Oakland; KBHK-TV Ch. 44, KQED Ch. 9 & KGO-TV Ch. 7 San Francisco)—20-w, 1-w, 20-w, 20-w, 100-w, 20-w, 20-w.
- Bradley & San Ardo**—K13ND, K74CS, Monterey County Superintendent of Schools, see Aromas (KTEH Ch. 54 San Jose; KQED Ch. 9 San Francisco)—10-w, 100-w.
- Bridgeport & Lee Vining**—K05FH, Mono County Superintendent of Schools, Box 11, June Lake (KVIE Ch. 6 Sacramento).
- Bridgeport & Twin Lakes**—K02JX, K11HS, K13EX, Mono County Service Area No. 3, Box 11, June Lake (KCRA-TV Ch. 3 Sacramento; KCRA-TV Ch. 3 Sacramento; KOLO-TV Ch. 8 Reno, NV).
- Buellton & Solvang**—K53AT, Trinity Bcstg. Network Inc., see Adelanto (KTBN-TV Ch. 40 Santa Ana)—100-w.
- Burney & Hat Creek**—K13JT, Golden Empire Bcstg. Co., Box 489, Chico 95927 (KHSL-TV Ch. 12 Chico).
- Burney, Fall River Mills & Hat Creek**—K11JM, Intermountain TV Club Inc. (KOTI Ch. 2 Klamath Falls, OR).
- Burney, Fall River Mills, McArthur & Hat Creek**—K05DQ, California-Oregon Bcstg. Inc., see Alturas (KRCR-TV Ch. 7 Redding).
- Burnt Ranch & Hawkins Bar**—K12JL, Ironside TV Club, Box 295, Salyer (KIEM-TV Ch. 3 Eureka)—5-w.
- Bush Bar**—See Big Bend.
- Butte Meadows**—K04NE, Butte Meadow-Jonesville Improvement Assoc., Box 123, Forest Ranch 95942 (KHSL-TV Ch. 12 Chico).
- California Polytechnic State University**—K07OK, California Polytechnic State U., San Luis Obispo (KCOV-TV Ch. 12 Santa Maria).
- Callahan, Etna, Fort Jones & Greenview**—K04EQ, California-Oregon Bcstg. Inc., see Alturas (KRCR-TV Ch. 7 Redding)—5-w.
- Callahan, Etna, Fort Jones & Greenview**—K06KA, K13HU, Scott Valley Chamber of Commerce, Box 356, Greenview (KTVL Ch. 10 & KOBI Ch. 5 Medford, OR)—10-w, 5-w.
- Camp Nelson**—See Balch Park.
- Canby**—K76AL, Canby TV Club, Box 101, Canby (KRCR-TV Ch. 7 Redding).
- Canby**—See also Alturas.
- Canyondam, Chester & Westwood**—K57AO, K59AU, K67BS, Almanor TV Club Inc., Box 538, Chester (KCRA-TV Ch. 3 Sacramento; KOVR-TV Ch. 13 Stockton-Sacramento & KTXL Ch. 40 Sacramento-Stockton)—100-w each.
- Capitola, Watsonville, Santa Cruz, Salinas & Monterey**—K25AC, Santa Clara County Board of Education, 100 Skyport Dr., San Jose 95115 (KTEH Ch. 54 San Jose)—1000-w.
- Carmel Valley Village**—K13GS, KSBW Inc., Box 81651, Salinas 93912 (KSBW-TV Ch. 8 Salinas).
- Carpinteria, Goleta & Santa Barbara**—K65BP, Icthus Ministries Inc., 205 S. Silver Ridge Dr., Ridgecrest (KTBN-TV Ch. 40 Santa Ana)—100-w.
- Castella**—K13FC, Golden Empire Bcstg. Co., see Burney (KHSL-TV Ch. 12 Chico).
- Castella, Dunsmuir & Mount Shasta**—K02CN, Freedom Communications Inc., see Alturas (KTVL Ch. 10 Medford, OR).
- Castella, Mount Shasta, North Dunsmuir & South Dunsmuir**—K04BT, Golden Empire Bcstg. Co., see Burney (KHSL-TV Ch. 12 Chico)—10-w.
- Castella, Mount Shasta, North Dunsmuir & South Dunsmuir**—K05BR, California-Oregon Bcstg. Inc., see Alturas (KRCR-TV Ch. 7 Redding).
- Catheys Valley, Hornitos & Planada**—K55BZ, Pappas Telecasting Inc., 2600 S. Mooney Blvd., Visalia 93277 (KMPH Ch. 26 Visalia-Fresno)—100-w.
- Cedarville**—K71AF, Surprise Valley TV Club, Box 266 (KOLO-TV Ch. 8 Reno, NV)—100-w.
- Cedarville & Eagleville**—K13IU, Modoc County Superintendent of Schools, see Alturas (KIXE-TV Ch. 9 Redding)—10-w.
- Cedarville, Eagleville & Fort Bidwell**—K04GB, Surprise Valley TV Club, see Cedarville (KTVL Ch. 10 Medford, OR)—10-w.
- Chester**—See Canyondam.
- Chester, Greenville & Westwood**—K76BG, Golden Empire Bcstg. Co., see Burney (KHSL-TV Ch. 12 Chico)—100-w.
- Chester, Greenville, Susanville & Westwood**—K80CI, Lassen County Superintendent of Schools, see Litchfield (KIXE-TV Ch. 9 Redding)—100-w.
- China Lake**—See Armitage Field.
- China Lake & Ridgecrest**—K02HY, K04HX, K05FO, K07NH, K09MG, K11ML, K13NF, K55AB, Indian Wells Valley TV Booster Inc., see Armitage Field (KCBS-TV Ch. 2, KNBC-TV Ch. 4, KTLA Ch. 5, KABC-TV Ch. 7, KHJ-TV Ch. 9, KTTV Ch. 11, KCOP Ch. 13 & KCET Ch. 28 Los Angeles)—10-w each.
- Coffee Creek & Trinity Center**—K04IO, K05FZ, North Lake Translator Group, Box 130, Trinity Center (KHSL-TV Ch. 12 Chico; KRCR-TV Ch. 7 Redding)—5-w each.
- Colusa, Maxwell & Williams**—K08FZ, California-Oregon Bcstg. Inc., see Alturas (KRCR-TV Ch. 7 Redding)—5-w. Requests CP to increase power to 10-w.
- Conway, Summit & Mammoth School**—K12IQ, Mono County Superintendent of Schools, see Bridgeport & Lee Vining (KVIE Ch. 6 Sacramento).
- Covelo**—K04GZ, K05EU, K09PM, K11PT, Round Valley Chamber of Commerce, Box 68 (KRCR-TV Ch. 7 Redding; KHSL-TV Ch. 12 Chico; KTVU Ch. 2 Oakland; KEET Ch. 13 Eureka).
- Covelo**—K13JY, Round Valley Unified School District, Box 276, Covelo (KQED Ch. 9 San Francisco).
- ★ **Crowley Lake & Long Valley region**—K56BS, Mono County Service Area No. 1, Box 11, June Lake (KCRA-TV Ch. 3 Sacramento)—10-w.
- Daggett**—K57AH, K59AI, K61AE, K63AP, K65AV, K67AZ, County of San Bernardino, County Service Area 40, Box 326, Daggett (KCBS-TV Ch. 2, KNBC-TV Ch. 4 Los Angeles; KBAK-TV Ch. 29 Bakersfield; KTLA Ch. 5, KTTV Ch. 11 & KHJ-TV Ch. 9 Los Angeles)—100-w each. K57AH requests CP for change to Ch. 15; K59AI requests CP for change to Ch. 19; K63AP requests CP for change to Ch. 35; K65AV requests CP for change to Ch. 23.
- Death Valley**—See Furnace Creek.
- Desert Hot Springs**—K60BB, Trinity Bcstg. Network Inc., see Adelanto (KTBN-TV Ch. 40 Santa Ana)—100-w.
- Desert Hot Springs & Palm Springs**—K70AL, K73AD, K77AV, Gilbert Nathanson, 10889 Wilshire Blvd., Los Angeles (KFMB-TV Ch. 8 & KGTV Ch. 10 San Diego; XETV Ch. 6 Tijuana)—10-w each. K70AL requests CP for change to Ch. 53.
- Dinsmore area**—K11LV, Ruth Lake Community Services District, Star Rte., Box 411, Bridgeville (KRCR-TV Ch. 7 Redding)—5-w.
- Douglas City, Junction City & Weaverville**—K05CF, Weaverville Translator Co. Inc., see Weaverville (KRCR-TV Ch. 7 Redding)—10-w.
- Dunsmuir**—See Castella.
- Eagle Lake & Spaulding areas**—K10HP, California-Oregon Bcstg. Inc., see Alturas (KRCR-TV Ch. 7 Redding)—5-w.
- Eagleville**—See Cedarville.
- ★ **Elk & rural area along U.S. Hwy. 1**—K08JG, Point Arena TV Inc., see Albion (KQED Ch. 9 San Francisco)—10-w.
- Escondido, Rancho Bernardo & Poway**—K57CD, Estrella Communications, 1139 Grand Central Ave., Glendale 91201 (KVEA Ch. 52 Corona)—100-w.
- Essex**—K02IY, Essex Community TV, U.S. Hwy. 66, Essex (KPNX-TV Ch. 12 Phoenix-Mesa, AZ)—10-w.
- Etna**—See Callahan.
- Etna & Fort Jones**—K02HC, Siskiyou County Superintendent of Schools, 609 S. Gold St., Yreka 96097 (KIXE-TV Ch. 9 Redding)—5-w.
- Fall River Mills**—See Bieber.
- Fall River Mills**—See also Burney.
- Fern Creek, Gull Lake, June Lake & Silver Lake**—K12ED, Mono County TV Corp., see Bridgeport & Lee Vining (KOLO-TV Ch. 8 Reno, NV).
- Fern Creek, June Lake & Rainbow Mountain**—K06CV, Mono County TV Corp., see Bridgeport & Lee Vining (KQED Ch. 9 San Francisco).
- Fifteen Mile Valley**—K03EL, K06IY, K08IR, K10JT, K12KM, County of San Bernardino, County Service Area 29, see Lucerne Valley (KTLA Ch. 5, KTTV Ch. 11, KCBS-TV Ch. 2, KNBC-TV Ch. 4 & KABC-TV Ch. 7 Los Angeles).
- Fort Bidwell & Lake City**—K06FF, Modoc County Superintendent of Schools, see Alturas (KIXE-TV Ch. 9 Redding)—10-w.
- Fort Bidwell**—See also Cedarville.
- Fort Jones**—See Callahan.
- Fort Jones**—See also Etna.
- Fresno**—K34AV, Family TV Inc., Box 841, Benicia 94510 (KFCB Ch. 42 Concord)—1000-w.
- ★ **Fresno**—K69DT, Jerome N. Duncan II, c/o 276 Beechwood Dr., Pasadena 91103 (KSTS Ch. 48 San Jose via satellite)—100-w.
- ★ **Furnace Creek & Death Valley (portions)**—K05HH, Inyo County Superintendent of Schools, see Big Pine (KLVX Ch. 10 Las Vegas, NV)—10-w.

## Translators—California

- Furnace Creek & Death Valley**—K09KT, K11LB, Death Valley Employees Assn., Death Valley National Monument, General Delivery, Death Valley (KCBS-TV Ch. 2 Los Angeles; KVBC Ch. 3 Las Vegas, NV).
- Garberville**—K10HX, Miller Bcstg. Co., see Rio Dell (KVIQ-TV Ch. 6 Eureka).
- Garberville Airport Area**—See Benbow.
- Garberville & Redway**—K08HE, Precht Television Assoc. Inc., see Rio Dell (KIEM-TV Ch. 3 Eureka).
- Gilroy & San Martin**—K52BC, Santa Clara County Board of Education, see Capitola (KTEH Ch. 54 San Jose)—100-w.
- Goleta**—See Carpinteria.
- Gonzales**—K59AC, K83BJ, Monterey County Superintendent of Schools, see Bradley (KTEH Ch. 54 San Jose; KQED Ch. 9 San Francisco)—100-w each.
- Green Point**—See Bald Mountain.
- Green Valley Lake**—K69CO, San Bernardino County Superintendent of Schools, 201 North E St., San Bernardino 92415 (KCET Ch. 28 Los Angeles)—100-w.
- Greenview**—See Callahan.
- Greenville**—K41BL, K72CQ, Indian Valley TV Corp., Box 206, Greenville (KCRA-TV Ch. 3 Sacramento; KHSL-TV Ch. 12 Chico)—20-w each. K72CQ requests CP for change to Ch. 51.
- Greenville**—See also Chester.
- Greenwood Ridge**—See Albion Ridge.
- Grenada, Weed & Yreka**—K70EL, Siskiyou County Superintendent of Schools, see Etna (KIXE-TV Ch. 9 Redding)—100-w.
- Gull Lake**—See Fern Creek.
- Happy Camp**—K07IX, Slater Butte Translator Co., Box 185, Happy Camp (KTVL Ch. 10 Medford, OR)—100-w.
- Happy Camp & North Indian Creek**—K09PI, K11GO, K13GL, Slater Butte Translator Co., see above (KIEM-TV Ch. 3 & KVIQ-TV Ch. 6 Eureka; KOBI Ch. 5 Medford, OR)—5-w, 5-w, 1-w.
- Hat Creek**—See Burney.
- Hawkins Bar**—See Burnt Ranch.
- Hayfork**—K02BZ, K04EM, Hayfork Chamber of Commerce, Box 643 (KHSL-TV Ch. 12 Chico; KRCR-TV Ch. 7 Redding)—5-w, 1-w.
- Hayfork**—K05CR, Trinity County Superintendent of Schools, Courthouse Drawer AH, Weaverville (KIXE-TV Ch. 9 Redding).
- Hemet, Joshua Tree, San Jacinto, Snow Peak, Twentynine Palms & Yucca Valley**—K82BQ, EGF Broadcast Co., Box 4200, Palm Springs 92263 (KESQ-TV Ch. 42 Palm Springs).
- Heritage Ranch (rural area)**—K02JP, K04JM, Heritage Ranch Owners' Assn., Box 1155, Paso Robles (KNTV Ch. 11 San Jose; KCOY-TV Ch. 12 Santa Maria).
- Herlong**—See Susanville.
- Herlong & Susanville**—K67BY, Page Enterprises Inc., Box 11129, 4920 Brookside Court, Reno, NV 89510 (KAME-TV Ch. 21 Reno, NV)—100-w.
- Herlong & Susanville**—K70CC, K75BT, Honey Lake Community TV Corp., Box 963, Susanville (KOLO-TV Ch. 8 & KCRL Ch. 4 Reno, NV)—100-w each.
- Hollister**—K59AY, Retlaw Enterprises Inc., Box 1938, Monterey 93940 (KMST Ch. 46 Monterey)—100-w.
- Hollister**—K77CD, K80CC, Monterey County Superintendent of Schools, see Aromas (KTEH Ch. 54 San Jose; KQED Ch. 9 San Francisco)—100-w each.
- Homes along US 395 South of Mount Patterson to Bridgeport & Twin Lakes**—K07QM, Mono County Service Area 5, see Bridgeport (KXTV Ch. 10 Sacramento).
- Hoopa**—K07GJ, K11NE, Hoopa Valley Chamber of Commerce, Box 337 (KIEM-TV Ch. 3 & KVIQ-TV Ch. 6 Eureka)—5-w each.
- ★ **Hoopa Valley**—K09MS, Hoopa Valley Chamber of Commerce, see above (KEET Ch. 13 Eureka)—5-w.
- Hopland**—K06FA, K08FW, K10FZ, K13ID, Sanel Valley TV Assn., c/o Dennis Craig (KTVU Ch. 2 Oakland; KRON-TV Ch. 4, KPIX Ch. 5 & KGO-TV Ch. 7 San Francisco).
- Hornitos**—See Cathays Valley.
- Hyampom**—K13MD, Hyampom Community Council, Box 24, Hyampom (KIEM-TV Ch. 3 Eureka).
- Independence**—K06LB, K10MC, K12MZ, Inyo County TV, Box 25, Independence (KCBS-TV Ch. 2, KNBC-TV Ch. 4 & KABC-TV Ch. 7 Los Angeles)—10-w each.
- ★ **Independence & Owens Valley (portions)**—K44AI, Inyo County Superintendent of Schools, see Big Pine (KLXV Ch. 10 Las Vegas, NV)—10-w.
- Inglewood**—See Los Angeles.
- Inyokern, Armitage Field & Ridgecrest**—K47AE, Indian Wells Valley TV Booster Inc., Box 562, Ridgecrest (KVEA Ch. 52 Corona)—23-w.
- Inyokern**—See Armitage Field.
- I.O.O.F. Camp Area & Lewiston**—K03CT, Lewiston Translator Co., see Lewiston (KRCR-TV Ch. 7 Redding)—5-w.
- Jones Valley Park**—K04JI, Jones Valley Park Translator Group, 7355 Ravine Rd., Redding (KHSL-TV Ch. 12 Chico).
- Joshua Tree, Landers, Twentynine Palms, Yucca Valley (outlying areas)**—K59BM, K61BE, Morongo Basin TV Club Inc., Box 864, Twentynine Palms (KABC-TV Ch. 7 & KNBC-TV Ch. 4 Los Angeles)—20-w each.
- Joshua Tree (outlying areas)**—K10LK, K12MG, Morongo Basin TV Club Inc., see above (KNBC-TV Ch. 4 & KABC-TV Ch. 7 Los Angeles)—10-w each.
- Joshua Tree**—See Hemet.
- Junction City**—See Douglas City.
- June Lake**—See Fern Creek.
- La Jolla**—K62AK, SCI 2 Inc., 8330 Engineer Rd., San Diego 92111 (KCSTV Ch. 39 San Diego)—100-w.
- La Jolla**—K67AM, Board of Trustees, California State U. & Colleges for San Diego State U., San Diego State U., San Diego 92182 (KPBS-TV Ch. 15 San Diego)—100-w.
- Lake City**—See Fort Bidwell.
- Lakehead**—K02FF, California-Oregon Bcstg. Inc., see Alturas (KRCR-TV Ch. 7 Redding)—5-w.
- Lake Isabella area**—K08FX, K10GC, South Lake Property Owners Assn., Box 296 (KBAK-TV Ch. 29 & KERO-TV Ch. 23 Bakersfield)—10-w each.
- Lake Isabella (South Shore)**—K12HL, South Lake Property Owners Assn., see above (KCBS-TV Ch. 2 Los Angeles)—10-w.
- Lakeport**—K56AW, K58AW, K62AY, K64AZ, K68AL, Lake County TV Club, Box 906, Lakeport (KTVU Ch. 2 Oakland-San Francisco; KCRA-TV Ch. 3 & KVIE Ch. 6 Sacramento; KOVR-TV Ch. 13 Stockton-Sacramento; KXTV Ch. 10 Sacramento)—100-w each.
- Lakeport**—See also Clear Lake Basin.
- ★ **Lakeport & Rohnert Park**—K25AQ, Rural California Bcstg. Corp., 1801 E. Cotati Ave., Rohnert Park 94928 (KVIE Ch. 6 Sacramento)—100-w.
- Lakeshore & Lamoine**—K04FL, Lakeshore TV Translator Service, Box 705, Dunsuir (KHSL-TV Ch. 12 Chico)—5-w.
- Lamoine**—See Lakeshore.
- Lancaster, Palmdale & Quartz Hill**—K62AN, Trinity Bcstg. Network Inc., see Adelanto (KTBN-TV Ch. 40 Santa Ana)—100-w.
- Lamont**—See Arvin.
- Landers**—See Joshua Tree.
- Laytonville, Branscomb & Fort Bragg**—K06FR, K08GJ, K10GL, K12GV, Lester J. Dietz, Box 637, Ukiah, CA 95482 (KTVU Ch. 2 Oakland; KRON-TV Ch. 4, KPIX Ch. 5 & KGO-TV Ch. 7 San Francisco)—10-w each.
- Lee Vining**—K07SE, K11QP, K13SS, Lee Vining Public Utilities District (KCRA-TV Ch. 3 Sacramento; KOLO-TV Ch. 8 Reno, NV; KXTV Ch. 10 Sacramento).
- Lee Vining**—See also Bridgeport.
- Lemoncove & Woodlake**—K71BC, Capital Cities Communications Inc., 1777 G St., Fresno 93706 (KFNS-TV Ch. 30 Fresno)—20-w.
- Lewiston**—K06EX, Lewiston Translator Co., Box 294 (KHSL-TV Ch. 12 Chico).
- Lewiston**—See also I.O.O.F. Camp.
- Likely**—K11LD, California-Oregon Bcstg. Inc., see Alturas (KRCR-TV Ch. 7 Redding)—5-w.
- Likely**—K77AU, Likely TV Club, Box 61 (KOLO-TV Ch. 8 Reno, NV)—10-w.
- Likely**—See also Alturas.
- Likely & Alturas**—K05ET, California-Oregon Bcstg. Inc., see Alturas (KOTI Ch. 2 Klamath Falls, OR)—5-w.
- Litchfield**—K11RL, K13RZ, Honey Lake Community TV Corp., see Herlong (KHSL-TV Ch. 12 Chico; KVIE Ch. 6 Sacramento)—10-w.
- Litchfield & Susanville**—K06II, Lassen County Superintendent of Schools, 720 Richmond Rd., Susanville (KIXE-TV Ch. 9 Redding)—10-w.
- Little River**—See Albion.
- Little Valley**—See Bieber.
- Lone Pine**—K50AR, K56AO, K78BR, K80AD, Lone Pine TV Inc., 240 Lubken Ave., Lone Pine 93545 (KCBS-TV Ch. 2, KTLA Ch. 5, KABC-TV Ch. 7 & KNBC-TV Ch. 4 Los Angeles)—100-w, 20-w, 100-w, 100-w. K80AD requests CP for change to Ch. 54.
- ★ **Lone Pine**—K58CH, Lone Pine TV Inc., see above (KABC-TV Ch. 7 Los Angeles)—20-w.
- Lone Pine, Olancho & Panamint Springs**—K52AL, Inyo County Superintendent of Schools, see Big Pine (KLXV Ch. 10 Las Vegas, NV)—100-w.
- Long Valley**—K05FR, Mono County Services Tax District 1, Box 362, Mammoth Lakes, CA (KXTV Ch. 10 Sacramento).
- ★ **Long Valley Region**—K58BN, Mono County Service Area No. 1, see Crowley Lake (KXTV Ch. 10 Sacramento).
- Long Valley Region**—K60BR, Mono County Service Area No. 1, see Crowley Lake (KQED Ch. 9 San Francisco)—10-w.
- Lookout**—See Bieber.
- Los Altos**—See Palo Alto.
- \* **Los Angeles/Inglewood**—Ch. 16, Neighborhood TV Co. Inc., Box 22073, Phoenix, AZ (KUSK Ch. 17 Prescott, AZ via satellite)—100-w.
- Los Gatos**—See Palo Alto.
- Lucerne Valley**—K48AD, K54AD, K59AW, K76CX, K78CY, K80CS, County of San Bernardino, County Service Area 29, Box 922, Lucerne Valley (KTTV Ch. 11, KHJ-TV Ch. 9, KTLA Ch. 5, KCBS-TV Ch. 2, KNBC-TV Ch. 4 & KABC-TV Ch. 7 Los Angeles)—100-w each. K59AW requests CP for change to Ch. 68; K76CX requests CP for change to Ch. 15; K78CY requests CP for change to Ch. 41; K80CS requests CP for change to Ch. 19.
- Mammoth Lakes**—K09JW, K11KD, Henry J. Warta, tr/as Mammoth Electric, Box 396 (KGO-TV Ch. 7 San Francisco; KSBY-TV Ch. 6 San Luis Obispo).
- Mammoth School**—See Conway.
- ★ **Manchester**—K59BB, Point Arena TV Inc., see Albion (KQED Ch. 9 San Francisco)—100-w.
- Maxwell**—See Colusa.
- McArthur**—See Burney.
- Meeks Bay**—See Crystal Bay, NV.
- Mendocino**—See Albion.
- Meyers & Stateline**—K12IU, Sarks Tarzian Inc., 4925 Energy Way, Reno, NV 89502 (KTVN Ch. 2 Reno, NV)—5-w.
- Montague & Yreka**—K04HE, California-Oregon Bcstg. Inc., see Burney (KOBI Ch. 5 Medford, OR)—10-w.
- Montague, Weed & Yreka**—K04CM, Golden Empire Bcstg. Co., see Burney (KHSL-TV Ch. 12 Chico). Requests CP for increase to 10-w.
- Monterey**—See Salinas.

**Montgomery Creek & Round Mountain**—K02GV, Round Mountain Community TV Corp., Box 67, Round Mountain (KHSL-TV Ch. 12 Chico)—5-w.

**Monument Manor (outlying area of Joshua Tree)**—K10LK, K12MG, Morongo Basin TV Club Inc., see Joshua Tree (KNBC-TV Ch. 4 & KABC-TV Ch. 7 Los Angeles)—10-w each.

**Morgan Hill**—K82BC, Santa Clara County Board of Education, see Capitola (KTEH-TV Ch. 54 San Jose)—100-w.

**Morongo Valley**—K14AB, K16AA, K60AY, K62AQ, K64AU, K67BH, County of San Bernardino, County Service Area 70, 1111 E. Mill St., San Bernardino (KTTV Ch. 11, KCBS-TV Ch. 2, KNBC-TV Ch. 4, KTLA Ch. 5, KABC-TV Ch. 7 & KHJ-TV Ch. 9 Los Angeles)—100-w each.

**Morro Bay**—K07II, Stauffer Communications Inc., 1503 N. McClelland, Santa Maria 93454 (KCOY-TV Ch. 2 Santa Maria).

**Morro Bay, Paso Robles & San Luis Obispo**—K57BC, Smith Bcstg. of California Ltd. Partnership, 730 Miramonte Dr., Santa Barbara 93109 (KEYT-TV Ch. 3 Santa Barbara)—100-w.

**Mountain View**—See Palo Alto.

**Mount Gate, Silverthorn & Bay Bridge area**—K03FU, California-Oregon Bcstg. Inc., see Alturas (KRCR-TV Ch. 7 Redding)—10-w.

**Mount Shasta**—See Castella.

**Murphy Meadow area**—See Bald Mountain.

**Navarro Head**—See Albion Ridge.

**Needles**—See Bullhead City, AZ.

**Needles, CA and Bullhead City, Davis Dam & Gas City, AZ**—K72AE, K80AQ, Needles Community TV Club Inc., Box 617, Needles (KPNX-TV Ch. 12 & KTVK Ch. 3 Phoenix, AZ)—100-w each. K72AE requests CP for change to Ch. 31; K80AQ requests CP for change to Ch. 19.

**Newberry**—K03EK, K06IQ, K08IA, K10IX, K12JI, County of San Bernardino, County Service Area 40, see Daggett (KTLA Ch. 5 & KTTV Ch. 11 Los Angeles; KBK-TV Ch. 29 Bakersfield; KCBS-TV Ch. 2 & KNBC-TV Ch. 4 Los Angeles)—10-w each.

**Newell**—See Tule Lake.

**North Arm of Indian Valley & Quincy**—K05DZ, California-Oregon Bcstg. Inc., see Alturas (KRCR-TV Ch. 7 Redding)—10-w.

**North Dunsuir**—See Castella.

**North Indian Creek**—See Happy Camp.

**O'Brien**—K05DY, California-Oregon Bcstg. Inc., see Alturas (KRCR-TV Ch. 7 Redding)—5-w.

**Orleans**—K11IQ, Precht Television Assoc. Inc., see Rio Dell (KIEM-TV Ch. 3 Eureka).

**Orleans**—K08HJ, Orleans Community Service Club, Box 131 (KVIQ-TV Ch. 6 Eureka).

**Oroville**—K08FO, California-Oregon Bcstg. Inc., see Alturas (KRCR-TV Ch. 7 Redding)—5-w.

**Oroville**—K18AQ, Chico Bcstg. Corp., 180 E. 4th St., Chico 95926 (KCPM Ch. 24 Chico)—100-w. **Note:** Licensed as LPTV.

**Oxnard**—See Santa Barbara.

**Palermo**—K51BP, Koplal Communications of California Inc., 500 Media Place, Sacramento 95815 (KRBK-TV Ch. 31 Sacramento-Stockton).

**Palmdale**—See Lancaster.

**Palm Springs**—K66BM, Trinity Bcstg. Network Inc., see Adelanto (KTBN-TV Ch. 40 Santa Ana)—100-w.

**Palm Springs**—See also Desert Hot Springs.

**Palo Alto, Mountain View, Los Altos, Sunnyvale, Saratoga, Los Gatos & San Jose**—K56BR, KNTV Inc., 645 Park Ave., San Jose 95110 (KNTV Ch. 11 San Jose)—1000-w.

**Palo Verde Valley**—See Blythe.

**Paradise**—K05EM, California-Oregon Bcstg. Inc., see Alturas (KRCR-TV Ch. 7 Redding)—5-w.

**Pheasant**—See Adelanto.

**Philo**—See Booneville.

**Planada**—See Cathays Valley.

**Point Arena**—K75AQ, K77CQ, Point Arena TV, see Albion (KRON-TV Ch. 4 San Francisco; KTVU Ch. 2 Oakland)—10-w each.

★ **Point Arena**—K68BD, Point Arena TV Inc., see Albion (KQED Ch. 9 San Francisco)—100-w.

★ **Ponderosa**—K12LG, Ponderosa Basin Community TV Assn., 5605 Harris Cut-Off Rd., Mariposa (KXTV Ch. 10 Sacramento).

**Ponderosa Basin**—K07NB, Ponderosa Basin Community TV Assn., 911-0 Ronda Sevilla, Laguna Hills (KCRA-TV Ch. 3 Sacramento).

**Ponderosa Basin & Mariposa County**—K06JW, Ponderosa Basin Community TV Assn., see above (KJEO Ch. 47 Fresno).

**Popett Flats**—See Banning.

**Porterville, Visalia & Reedley**—K57CL, Trinity Bcstg. Network Inc., see Adelanto (KTBN-TV Ch. 40 Santa Ana)—100-w.

**Potter Valley**—K06DK, K08EE, K10EQ, K12DV, K69DI, Potter Valley TV Assn. Inc., General Delivery (KTVU Ch. 2 Oakland; KCRA-TV Ch. 3 Sacramento; KPIX Ch. 5, KGO-TV Ch. 7 & KQED Ch. 9 San Francisco)—10-w, 10-w, 10-w, 10-w, 20-w.

**Poway**—See Escondido.

**Poway, San Diego & surrounding areas**—K48AL, KSCI Inc., 1954 Cotner Ave., Los Angeles 90025 (KSCI Ch. 18 San Bernardino)—100-w.

**Quartz Hill**—See Lancaster.

**Quartzite Mountain**—K75BK, Community TV of Southern California, 4401 Sunset Blvd., Los Angeles 90027 (KCET Ch. 28 Los Angeles)—100-w. Requests CP for change to Ch. 47.

**Quincy**—K11JU, Golden Empire Bcstg. Co., see Burney (KHSL-TV Ch. 12 Chico)—10-w.

**Quincy**—See also North Arm of Indian Valley.

**Rainbow Mountain**—See Fern Creek.

**Rancho Bernardo**—See Escondido.

**Redway**—See Garberville.

**Ridgecrest**—See Armitage Field.

**Ridgecrest**—See also China Lake.

**Ridgecrest**—See also Inyokern.

**Rio Dell**—K08FV, Precht Television Assoc. Inc., 5650 S. Broadway, Eureka, CA 95501 (KIEM-TV Ch. 3 Eureka).

**Rio Dell & Scotia**—K10FS, Miller Bcstg. Co., 1800 Broadway, Eureka 95501 (KVIQ-TV Ch. 6 Eureka).

**Riverside**—K62AC, Regents of U. of California, Telecommunications Coordinator, 485 University Hall, Berkeley (KVCR-TV Ch. 24 San Bernardino)—100-w.

**Rohnert Park**—See Lakeport.

**Round Mountain**—See Montgomery Creek.

**Rubicon Bay**—See Crystal Bay, NV.

★ **Sacramento**—Ch. 69, Neighborhood TV Co. Inc., see Los Angeles (KUSK Ch. 7 Prescott, AZ via satellite)—100-w.

**Salinas**—K56AA, K72CH, Monterey County Superintendent of Schools, see Aromas (KTEH Ch. 54 San Jose; KQED Ch. 9 San Francisco)—1000-w, 100-w.

**Salinas & Monterey**—K29AB, Ralph C. Wilson Industries Inc., 1585 Schallenger Rd., San Jose 95131 (KICU-TV Ch. 36 San Jose)—1000-w.

**San Ardo**—See Bradley.

★ **San Diego**—Ch. 2, Ch. 3, R. A. Fessenden Educational Fund, c/o L. W. Milam, Box 3490, San Diego (KBDI-TV Ch. 12 Broomfield, CO)—10-w each.

★ **San Diego**—Ch. 45, Neighborhood TV Co. Inc., see Los Angeles (KUSK Ch. 7 Prescott, AZ via satellite)—100-w.

**San Diego**—See also Poway.

**San Jacinto**—See Hemet.

**San Jose**—See Palo Alto.

**San Luis Obispo**—K10FK, Stauffer Communications Inc., see Morro Bay (KCOY-TV Ch. 12 Santa Maria).

★ **San Luis Obispo**—K15BD, S. E. Urbani & R. V. Blacquire, 1641 Garden St., San Luis Obispo 93401 (KTBN-TV Ch. 40 Santa Ana)—1000-w.

**San Martin**—See Gilroy.

**Santa Barbara**—K59CD, KSBY Inc., 467 Hill St., San Luis Obispo 93401 (KSBY-TV Ch. 6 San Luis Obispo)—100-w.

**Santa Barbara**—K24AQ, Smith Bcstg. of California Ltd. Partnership, see Morro Bay (KEYT-TV Ch. 3 Santa Barbara)—100-w.

**Santa Barbara**—See also Carpinteria.

**Santa Barbara (NE section)**—K61AI, Community TV of Santa Barbara, see below (KCET Ch. 28 Los Angeles)—100-w.

**Santa Barbara & Santa Ynez Valley (western portion)**—K55AP, Community TV of Santa Barbara, Box 3711, Santa Barbara (KCET Ch. 28 Los Angeles)—100-w.

**Santa Barbara, Santa Cruz Island, Ventura & Oxnard**—K57BS, Smith Bcstg. of California Ltd. Partnership, see Morro Bay (KEYT-TV Ch. 3 Santa Barbara)—100-w.

**Santa Cruz**—See Capitola.

**Santa Cruz & environs**—K57AV, Retlaw Enterprises Inc., see Hollister (KMST Ch. 46 Monterey)—100-w.

**Santa Cruz Island**—See Santa Barbara.

**Santa Maria, Orcutt, Guadalupe & Nipomo**—K65CJ, Central Coast Good News Inc., Box 17, Santa Maria (KTBN-TV Ch. 40 Santa Ana)—100-w.

**Santa Ynez Valley**—See Santa Barbara.

**Saratoga**—See Palo Alto.

**Scotia**—See Rio Dell.

**Seiad Valley**—K08EQ, K12JD, Nolo Wire Inc., Box 633 (KOBI Ch. 5 & KTVL Ch. 10 Medford, OR)—5-w, 1-w.

**Shelter Cove**—K08JM, K10KY, Shelter Cove Pioneers Inc., Star Rte., Shelter Cove (KIEM-TV Ch. 3 & KVIQ-TV Ch. 6 Eureka).

★ **Shoshone & Tecopa**—K07RW, Inyo County Superintendent of Schools, 1355 Jackson St., Independence (KLVX Ch. 10 Las Vegas, NV)—10-w.

**Shoshone & Tecopa Hot Springs**—K09OF, K110U, K13PP, County of Inyo, Drawer Q, Independence (KVBC Ch. 3, KLAS-TV Ch. 8 & KTNV-TV Ch. 13 Las Vegas, NV)—10-w each.

**Silent Valley**—See Banning.

**Silver Lake**—See Fern Creek.

**Silver Lake**—See also Adelanto.

**Silverthorn**—See Mount Gate.

**Snow Peak**—See Hemet.

**Solvang**—K10GR, Stauffer Communications Inc., see Morro Bay (KCOY-TV Ch. 12 Santa Maria)—10-w.

**South Dunsuir**—See Castella.

**South Lake Tahoe**—K11KA, Circle L Inc., Box 7160, Reno, NV 89510 (KCRL Ch. 4 Reno, NV)—10-w.

**Spaulding Tract**—K05HG, Eagle Lake Translator Assn., Star Rte. 3, Box 542, Susanville (KHSL-TV Ch. 12 Chico).

**Spaulding areas**—See Eagle Lake.

**Springville**—K13PG, Springville Community TV Inc., see Balch Park (KFSN-TV Ch. 30 Fresno)—10-w.

**Springville**—See also Balch Park.

**Stateline**—See Meyers.

★ **Stockton**—Ch. 52, Neighborhood TV Co. Inc., see Los Angeles (KUSK Ch. 7 Prescott, AZ via satellite)—100-w.

**Summit**—See Conway.

**Sunnyvale**—See Palo Alto.

**Susanville**—See Litchfield.

**Susanville**—See also Herlong.

**Susanville & Herlong**—K65CC, K67BY, K73BY, Honey Lake Community TV Corp., 320 N. Mesa St., Susanville (KVIE Ch. 6 Sacramento; KHSL-TV Ch. 12 Chico; KTVN Ch. 2 Reno, NV)—100-w each.

## Translators—California

**Sycamore Flats & Upper Arroyo**—K02DC, KSBW Inc., see Carmel Valley Village (KSBW-TV Ch. 8 Salinas)—10-w.

**Tecopa Hot Springs**—See Shoshone.

**Thousand Oaks**—K55CC, Trinity Bcstg. Network Inc., see Adelanto (KTBN-TV Ch. 40 Santa Ana)—100-w.

**Three Rivers**—K74BJ, K78B0, San Joaquin Communications Corp., Box 24000, Fresno (KFSN-TV Ch. 30 & KSEE Ch. 24 Fresno)—20-w each.

★ **Topaz Lake (region)**—K13NJ, Mono County Superintendent of Schools, Box 11, June Lake (KVIE Ch. 6 Sacramento).

**Torrey Pines**—See University of California.

**Trinity Center**—K02KH, North Lake Translator Group, Box 130, Trinity Center (KTVL Ch. 10 Medford, OR)—5-w.

**Trinity Center**—See also Coffee Creek.

**Tule Lake & Newell**—K13IV, Modoc County Superintendent of Schools, see Alturas (KIXE-TV Ch. 9 Redding).

**Twenty-nine Palms**—See Hemet.

**Twenty-nine Palms**—See also Joshua Tree.

**Twenty-nine Palms & Twenty-nine Palms Marine Base**—K54AI, Morongo Basin TV Club Inc., Box 864, Twenty-nine Palms (KTLA Ch. 5 Los Angeles)—20-w.

**Twenty-nine Palms & Twenty-nine Palms Marine Base**—K65AR, K70BC, K76AJ, Morongo Basin TV Club Inc., see above (KABC-TV Ch. 7, KNBC-TV Ch. 4 & KCBS-TV Ch. 2 Los Angeles)—100-w each. K70BC requests CP for change to Ch. 61.

**Twenty-nine Palms Marine Base**—See Twenty-nine Palms.

**Twenty-nine Palms, Twenty-nine Palms MCB & nearby desert area**—K67AJ, Morongo Basin TV Club Inc., see above (KTTV Ch. 11 Los Angeles)—100-w.

**Twin Lakes**—See Bridgeport.

**Utah**—K39AG, K41AF, K43AF, K45AH, K51AQ, K67BV, K69DF, TV Improvement Assn., Box 342 (KTVU Ch. 2 Oakland; KRON-TV Ch. 4, KPIX Ch. 5 & KGO-TV Ch. 7 San Francisco; KNTV Ch. 11 San Jose; KBHK-TV Ch. 44 San Francisco; KICU-TV Ch. 36 San Jose; KQED Ch. 9 San Francisco)—100-w each.

**University City**—See U. of California.

**University of California, University City & Torrey Pines**—K59AL, Board of Trustees, California State U. & Colleges for San Diego State U., see La Jolla (KPBS-TV Ch. 15 San Diego)—100-w.

**Upper Arroyo**—See Sycamore Flats.

**Ventura**—See Santa Barbara.

**Victorville & adjacent communities**—K21AC, K27AE, K31AD, Victor Valley Public Translators Inc., 325 E. Main St., Barstow (KCBS-TV Ch. 2, KHJ-TV Ch. 9 & KTTV Ch. 11 Los Angeles)—100-w each. Note: All are licensed as low power stations.

**Victorville & adjacent communities**—K55CN, Victor Valley Public Translators Inc., 325 E. Main St., Barstow (KBAK-TV Ch. 29, Bakersfield).

**Victorville**—See also Adelanto.

**Watsonville**—See Capitola.

**Wawona**—K04IZ, K05EG, K07JB, K09LM, K12IF, Yosemite Park & Curry Co., Yosemite National Park (KVIE Ch. 6 Sacramento; KNTV Ch. 11 San Jose; KCRA-TV Ch. 3 Sacramento; KTVU Ch. 2 Oakland; KXTV Ch. 10 Sacramento).

**Weaverville**—K04DD, Weaverville Translator Co. Inc., Box 345, Weaverville (KHSL-TV Ch. 12 Chico).

**Weaverville**—See also Douglas City.

**Weaverville, Douglas City & Junction City**—K02EE, Trinity County Superintendent of Schools, see Hayfork (KIXE-TV Ch. 9 Redding)—10-w.

**Weed**—K06GR, Siskiyou County Superintendent of Schools, see Etna (KIXE-TV Ch. 9 Redding).

**Weed**—K13JG, California-Oregon Bcstg. Inc., see Alturas (KRCR-TV Ch. 7 Redding). Requests 5-w.

**Weed**—See also Grenada.

**Weed & Yreka**—K78AN, Golden Empire Bcstg. Co., see Burney (KHSL-TV Ch. 12 Chico)—100-w.

**Westwood**—See Canyon Dam.

**Westwood**—See also Chester.

**Whitmore**—K06GZ, Golden Empire Bcstg. Co., see Burney (KHSL-TV Ch. 12 Chico).

**Williams**—See Colusa.

**Willow Creek**—K10EN, Willow Creek Chamber of Commerce, Willow Creek (KVIQ-TV Ch. 6 Eureka)—5-w.

**Willow Creek**—K08GR, Precht Television Assoc. Inc., see Rio Dell (KIEM-TV Ch. 3 Eureka).

**Woodlake**—See Lemon Cove.

**Yosemite National Park**—K03DR, K07DN, K10IK, K13DO, Yosemite Park & Curry Co., Yosemite National Park (KQED Ch. 9, KRON-TV Ch. 4 & KPIX Ch. 5 San Francisco; KNTV Ch. 11 San Jose).

**Yosemite Valley**—K06HD, Yosemite Park & Curry Co., Yosemite National Park (KTVU Ch. 2 Oakland).

**Yreka**—K06GP, Freedom Communications Inc., see Alturas (KTVL Ch. 10 Medford, OR).

**Yreka**—See Grenada.

**Yreka & Montague**—K13LO, California-Oregon Bcstg. Inc., see Alturas (KRCR-TV Ch. 7 Redding)—10-w.

**Yucca Valley**—See Hemet.

**Yucca Valley (outlying areas)**—See Joshua Tree.

## COLORADO

**Aguilar**—K02AC, K07AG, K09AH, Aguilar TV Club, Aguilar (KQAA-TV Ch. 5 Pueblo; KKTU Ch. 11 & KRDO-TV Ch. 13 Colorado Springs-Pueblo).

**Aguilar**—K04KB, U. of Southern Colorado, 2200 Bonforte Blvd., Pueblo 81001 (KTSC Ch. 8 Pueblo)—10-w.

**Akron**—K11EF, K13DW, Town of Akron, c/o Town Clerk (KCNC-TV Ch. 4 & KUSA-TV Ch. 9 Denver).

**Akron, Otis & Washington County (rural)**—K14AE, K20AE, Board of Washington County Commissioners, High Plains Radio, Star Rte. Box 24, Sugar City (KWGN-TV Ch. 2 & KRMA-TV Ch. 6 Denver)—100-w each.

**Alamosa**—K03CO, Pikes Peak Bcstg. Co., Box 1457, Colorado Springs 80901-1457 (KRDO-TV Ch. 13 Colorado Springs-Pueblo)—100-w.

**Alamosa, Antonita, La Jara, Manassa & Romeo**—K59BG, K61AZ, K63AN, K65AS, K67AK, San Luis Valley TV Inc., Box 144, La Jara (KNME-TV Ch. 5 Albuquerque, NM; KRDO-TV Ch. 13 Colorado Springs-Pueblo; KOB-TV Ch. 4, KOAT-TV Ch. 7 & KGGM-TV Ch. 13 Albuquerque, NM)—100-w each.

**Alamosa, La Jara, Manassa, Romeo & Antonito**—K55CL, U. of Southern Colorado, see Aguilar (KTSC Ch. 8 Pueblo)—100-w.

**Allison rural area**—K09GH, K11BA, Allison TV Assn., Rte. 2, Ignacio (KGGM-TV Ch. 13, KOB-TV Ch. 4 Albuquerque, NM).

**Allison-Arboles rural area**—K02HM, Allison TV Assn., see above (KOAT-TV Ch. 7 Albuquerque, NM).

**Alma**—K02GX, K06DA, K13FN, Town of Alma, Box E (KRDO-TV Ch. 13 Colorado Springs-Pueblo; KCNC-TV Ch. 4, KUSA-TV Ch. 9 Denver)—5-w, 1-w, 1-w.

**Antero Junction, Eleven Mile Reservoir & Hartsel**—K64AQ, Gunnison County Metropolitan Recreation District, Box 1382, Gunnison 81230 (KUSA-TV Ch. 9 Denver)—100-w.

**Anton & Washington County (rural SW)**—K16AC, K18AE, K24AF, K26AB, K28AB, K30AD, Board of Washington County Commissioners, see Akron (KCNC-TV Ch. 4, KUSA-TV Ch. 9, KWGN-TV Ch. 2, KCNC-TV Ch. 4, KUSA-TV Ch. 9 & KRMA-TV Ch. 6 Denver)—100-w each.

**Antonito**—See Alamosa.

**Arrowhead Subdivision, Cimarron & Little Cimarron**—K06AM, Gunnison County Metropolitan Recreation District, see Antero Junction (KREX-TV Ch. 5 Grand Junction).

**Artesia, Blue Mountain, Cathedral, Dinosaur, Goeder & Rangely**—K08EK, K10DY, K12EE, Rio Blanco County TV Assn., Box 1047, Meeker (KCNC-TV Ch. 4 Denver; KTVX Ch. 4 & KSL-TV Ch. 5 Salt Lake City, UT).

**Ashcroft**—K02FW, Glen C. Brand, Box 116 (KUSA-TV Ch. 9 Denver).

**Aspen**—K03DW, K06HU, K08HN, Roaring Fork TV Assn. Inc., 1338 Grand Ave., Glenwood Springs (KCNC-TV Ch. 4 & KUSA-TV Ch. 9 Denver; KREX-TV Ch. 5 Grand Junction)—10-w each.

★ **Aspen**—K12MQ, Roaring Fork TV Assn. Inc., Box 1976, Aspen (KRMA-TV Ch. 6 Denver)—10-w.

★ **Aspen**—K31AS, Arapahoe County TV Club, 18100 E. Berry Dr., Aurora 80015 (WTBS Ch. 17 Atlanta, GA via satellite)—1000-w.

**Axial Basin (rural area)**—K05AE, K60BX, Moffat County, 561 Russell St., Craig (KCNC-TV Ch. 4 & KUSA-TV Ch. 9 Denver)—10-w each.

**Banty Point (rural area)**—K04JX, Rio Blanco County TV Assn., Box 247, Rangely (KSL-TV Ch. 5 Salt Lake City, UT).

★ **Banty Point (rural area)**—K65BX, Rio Blanco County Television Assn., see Artesia (KUED Ch. 7 Salt Lake City, UT)—10-w.

**Basalt**—K09AG, Basalt Community TV Assn., 7 Castles Ranch, Box 1165, Basalt (KREX-TV Ch. 5 Grand Junction)—10-w.

**Basalt**—K04HO, K07KR, Roaring Fork TV Assn. Inc., see Aspen (KRMA-TV Ch. 6 & KUSA-TV Ch. 9 Denver)—10-w each.

★ **Basalt**—K02LD, Roaring Fork TV Assn. Inc., see Aspen (KCNC-TV Ch. 4 Denver)—10-w.

**Bayfield & Ignacio**—K61B0, Regents of U. of New Mexico & Board of Education of City of Albuquerque, 1130 University Blvd. NE, Albuquerque, NM 87102 (KNME-TV Ch. 5 Albuquerque, NM)—100-w.

**Bayfield & Ignacio**—K63BN, K65CI, K67CM, Pine River TV Assn., Box 180, Durango (KGGM-TV Ch. 13, KOB-TV Ch. 4 & KOAT-TV Ch. 7 Albuquerque, NM)—100-w each.

**Bayfield & Vallecito Reservoir area**—K08ET, Lake TV Assn., Rte. 1, Bayfield (KREZ-TV Ch. 6 Durango)—10-w.

**Bethune & Burlington**—K53AD, K55AX, K57AM, K59AP, Kit Carson County, Board of County Commissioners, County Courthouse, Burlington (KCNC-TV Ch. 4, KRMA-TV Ch. 6, KMGH-TV Ch. 7 & KUSA-TV Ch. 9 Denver)—100-w each.

**Big Elk Meadows**—K08JK, K110F, K130U, Big Elk Meadows Assn., Box 440, Lyons (KCNC-TV Ch. 4, KMGH-TV Ch. 7 & KUSA-TV Ch. 9 Denver).

★ **Blanco Basin (18-mi. SE of Pagosa Springs)**—K08JI, Blanco Basin TV Assn., Box 1031, Pagosa Springs (KREZ-TV Ch. 6 Durango).

**Blanco River rural area**—K11HU, Blanco River TV Assn., Rte. 2, Box 14A, Pagosa Springs (KOB-TV Ch. 4 Albuquerque, NM).

**Blue Mountain**—See Artesia.

**Blue Mountain**—See also Rangely.

**Blue Mountain, Dinosaur & Rangely**—K59BY, Rio Blanco County Television Assn., see Banty Point (KRMA-TV Ch. 6 Denver)—100-w.

**Blue River Valley & Breckenridge**—K08EM, K10EU, K12EK, Breckenridge Volunteer Fire Dept. (KCNC-TV Ch. 4, KMGH-TV Ch. 7 & KUSA-TV Ch. 9 Denver)—5-w each.

**Blue River Valley & Gore Pass**—K03CF, K56AT, Moffat County, see Axial Basin (KRMA-TV Ch. 6 & KUSA-TV Ch. 9 Denver)—10-w, 100-w.

**Bond & Derby Mesa (rural area between)**—K05BJ, Upper Colorado River TV Assn., Star Rte., Gypsum (KCNC-TV Ch. 4 Denver).

**Bond & McCoy**—K02FX, K13DK, Bond-McCoy TV Assn., Bond (both KUSA-TV Ch. 9 Denver).

★ **Boulder**—K11QJ, Front Range Educational Media Corp., Box 427, Broomfield 80020 (KBDI-TV Ch. 12 Broomfield)—100-w.

**Boulder**—K60CF, Front Range Educational Media Corp., see above (KBDI-TV Ch. 12 Broomfield)—100-w.

- ★ **Breckenridge**—K24AH, W. Russell Withers Jr., see **Carbondale** (temporarily dark)—10-w.
- Breckenridge**—See **Blue River Valley**.
- Buena Vista**—See **Salida**.
- Buena Vista & Salida**—K02JH, K06HF, K11KU, K13LD, Chaffee County TV Translator Assn., Box 325, Salida (KTSC Ch. 8 Pueblo; KUSA-TV Ch. 9, KCNC-TV Ch. 4 & KMGH-TV Ch. 7 Denver)—1-w, 10-w, 10-w, 10-w.
- ★ **Buena Vista & Salida**—K04JD, Chaffee County TV Translator Assn., see above (KWGN-TV Ch. 2 Denver)—10-w.
- Buena Vista, Leadville, Mosca & Salida**—K81BI, Pikes Peak Bcstg. Co., see **Alamosa** (KRDO-TV Ch. 13 Colorado Springs-Pueblo)—195-w. Requests CP for change to Ch. 44.
- Buford**—K05GI, Rio Blanco County TV Assn., see **Artesia** (KUSA-TV Ch. 9 Denver).
- Buford & Upper White River rural area**—K13QU, Rio Blanco County TV Assn., see **Banty Point** (KRMA-TV Ch. 6 Denver)—10-w.
- Burns**—See **Derby Mesa**.
- Cabin Creek & Dotsero (area between each)**—K02BS, Upper Colorado River TV Assn., see **Bond** (KCNC-TV Ch. 4 Denver).
- Cahone**—K07DM, Montezuma-Dolores County Metropolitan Recreation District, Box 158, Cortez 81321 (KOB-TV Ch. 4 Albuquerque, NM).
- ★ **Cahone & Dove Creek**—K08KB, Montezuma-Dolores County Metropolitan Recreation District, see above (KGGM-TV Ch. 13 Albuquerque, NM)—10-w.
- Camp Hale & Red Cliff**—K08CJ, Town of Red Cliff, see **Red Cliff** (KCNC-TV Ch. 4 Denver).
- Canon City**—K10LI, KKTU Inc., Box 2110, 3100 N. Nevada Ave., Colorado Springs 80901 (KKTU Ch. 11 Colorado Springs)—10-w.
- Canon City**—K12ME, Pikes Peak Bcstg. Co., see **Alamosa** (KRDO-TV Ch. 13 Colorado Springs-Pueblo)—10-w.
- Canyon Creek**—See **New Castle**.
- Carbondale**—K02AF, W. Russell Withers Jr., Box 789, Grand Junction 81502 (KREX-TV Ch. 5 Grand Junction).
- Carbondale**—K08GZ, K10LW, Garfield County, Box 640, Glenwood Springs (KCNC-TV Ch. 4 & KUSA-TV Ch. 9 Denver)—10-w each.
- Carbondale, Cattle Creek, Glenwood Springs, Missouri Heights, New Castle & Rifle**—K13AQ, W. Russell Withers Jr., see **Carbondale** (KREX-TV Ch. 5 Grand Junction)—10-w.
- ★ **Carbondale, Crystal, El Jebel, Fryng Pan & Roaring Fork River Valley**—K62BO, Roaring Fork TV Assn. Inc., see **Aspen** (KRMA-TV Ch. 6 Denver)—100-w.
- Carbondale, Crystal, El Jebel, Fryng Pan, Roaring Fork River Valley & South Glenwood Springs**—K60AH, Roaring Fork TV Assn. Inc., see **Aspen** (KREX-TV Ch. 5 Grand Junction)—100-w.
- Carlsburg & Dotsero (area between each)**—K12EF, Upper Colorado River TV Assn., see **Bond** (KUSA-TV Ch. 9 Denver).
- Cathedral**—See **Artesia**.
- Cattle Creek**—See **Carbondale**.
- Cedaredge & Delta**—K02GJ, K12HV, Donald Files (KUSA-TV Ch. 9 Denver; KOAA-TV Ch. 5 Pueblo)—10-w each.
- Cheyenne Wells & rural area**—K60AM, K62AH, K64AJ, K68AQ, Cheyenne County, County Courthouse, Cheyenne Wells (KOAA-TV Ch. 5 Pueblo; KKTU Ch. 11 & KRDO-TV Ch. 13 Colorado Springs-Pueblo; KTSC Ch. 8 Pueblo)—100-w each.
- Chromo rural area**—K02EA, K10DO, K12HS, Chromo TV Assn., Chromo (KOAT-TV Ch. 7 & KOB-TV Ch. 4 Albuquerque, NM; KREZ-TV Ch. 6 Durango).
- Cimarron**—See **Arrowhead Subdivision**.
- Clearfork, Crawford & Lazear**—K09NS, Grand Mesa, see **Cedaredge** (KOAA-TV Ch. 5 Colorado Springs-Pueblo).
- ★ **Clifton, Fruitdale & Patisade**—K62AZ, Grand Valley Free TV Assn., 2379 N. San Miguel Dr., Grand Junction (KUSA-TV Ch. 9 Denver)—100-w.
- Coaldale**—K03FH, K10AR, Coaldale TV Club, Box 81, Coaldale (KUSA-TV Ch. 9 Denver; KOAA-TV Ch. 5 Pueblo).
- Coaldale**—K59CL, U. of Southern Colorado, see **Aguilar** (KTSC Ch. 8 Pueblo).
- Coalmont, Cowdrey, Rand & Walden**—K08EY, Jackson County TV, c/o County Clerk, Walden (KCNC-TV Ch. 4 Denver)—10-w.
- Coalmont, Cowdrey, Jackson County, Rand & Walden**—K10FB, Jackson County TV, see above (KYCU-TV Ch. 5 Cheyenne, WY)—10-w.
- Collbran & area west**—K04BP, Collbran TV Assn., Box 100 (KREX-TV Ch. 5 Grand Junction).
- ★ **Collbran**—K06KJ, K11PS, K13RD, Mesa County, Box 897, Grand Junction (KWGN-TV Ch. 2, KRMA-TV Ch. 6 & KCNC-TV Ch. 4 Denver).
- Collbran**—See also **Grand Junction**.
- Collbran & Currier Ranch**—K07CA, Franklin & Carleton Currier, Collbran (KREX-TV Ch. 5 Grand Junction).
- Colorado River Valley & Sheephorn area**—K02BV, Eagle Valley TV Corp., Eagle (KMGH-TV Ch. 4 Denver).
- Colorado Springs**—K68BY, Front Range Educational Media Corp., see **Boulder** (KBID-TV Ch. 12 Broomfield)—100-w.
- Colorado Springs**—K30AA, Sangre De Cristo Communications Inc., 2200 7th Ave., Pueblo 81003 (KOAA-TV Ch. 5 Pueblo)—1000-w.
- Colorado Springs**—K21AB, U. of Southern Colorado, see **Aguilar** (KTSC Ch. 8 Pueblo)—100-w.
- Cortez**—K33AE, K59CF, Montezuma-Dolores County Metropolitan Recreation District, see **Cahone** (KGGM-TV Ch. 13 & KNME-TV Ch. 5 Albuquerque, NM)—100-w.
- Cortez**—K06JF, W. Russell Withers Jr., see **Carbondale** (KREZ-TV Ch. 6 Durango)—10-w.
- Cortez & Mancos**—K69CB, KOB-TV Inc., Box 1351, Albuquerque, NM 87103 (KOB-TV Ch. 12 Farmington, NM)—100-w.
- Cortez (Madden Peak) & Red Mesa rural area**—K09DM, Montezuma-Dolores County Metropolitan Recreation District, see **Cahone** (KOAT-TV Ch. 7 Albuquerque, NM)—10-w.
- Cortez, Dolores & Mancos**—K11LP, Montezuma-Dolores County Metropolitan Recreation District, see **Cahone** (KOB-TV Ch. 4 Albuquerque, NM)—10-w.
- Cotopaxi**—K09BV, Cotopaxi Community TV Club, Box 7 (KOAA-TV Ch. 5 Pueblo).
- Cotopaxi & Texas Creek**—K03EP, Cotopaxi Community TV Club, see above (KKTU Ch. 11 Colorado Springs).
- Cotopaxi & Texas Creek**—K57CY, U. of Southern Colorado, see **Aguilar** (KTSC Ch. 8 Pueblo).
- Cowdrey**—See **Coalmont**.
- Craig**—K03CK, K06CI, K09GQ, K55CI, K68BS, Moffat County, see **Axial Basin** (KUSA-TV Ch. 7 & KCNC-TV Ch. 4 Denver; KYCU-TV Ch. 5 Cheyenne, WY; KWGN-TV Ch. 2 & KRMA-TV Ch. 6 Denver)—10-w, 10-w, 10-w, 100-w, 100-w.
- Craig (NE, NW & SW rural areas)**—K02CB, Moffat County, see **Axial Basin** (KCNC-TV Ch. 4 Denver).
- ★ **Craig**—K07TD, W. Russell Withers Jr., see **Carbondale** (temporarily dark)—10-w.
- Crawford**—See **Clearfork**.
- Crawford & Hotchkiss**—K13ML, Donald Files (KREX-TV Ch. 5 Grand Junction)—10-w.
- Crawford, Paonia rural area & Rogers Mesa**—K07AW, Crawford Community TV Assn., c/o Edwin Huddleston, Crawford (KREX-TV Ch. 5 Grand Junction).
- Creede**—K04CR, K06AR, K11LR, Creede TV Assn., Creede (KGGM-TV Ch. 13 Albuquerque, NM; KOAA-TV Ch. 5 Pueblo; KOAT-TV Ch. 7 Albuquerque, NM).
- Crested Butte & Mount Crested Butte**—K04GS, K10AK, K13RY, Gunnison County Metropolitan Recreation District, see **Antero Junction** (KUSA-TV Ch. 9 Denver; KOAA-TV Ch. 5 Pueblo; KREX-TV Ch. 5 Grand Junction). K10AK requests CP to switch to Ch. 11.
- Crested Butte & Mount Crested Butte**—K43AH, Gunnison County TV Inc., see **Antero Junction** (KTSC Ch. 8 Pueblo)—20-w.
- ★ **Crested Butte South**—K47BL, Gunnison County Metropolitan Recreation District, see **Antero Junction** (KTSC Ch. 8 Pueblo-Colorado Springs via K69BU Jack's Cabin area, CO)—20-w.
- Cripple Creek**—K02CK, K06JE, K10BN, K12BM, City of Cripple Creek Volunteer Fire Dept., 151 E. Bennett (KCNC-TV Ch. 4 Denver; KTSC Ch. 8 Pueblo, KMGH-TV Ch. 7 & KUSA-TV Ch. 9 Denver).
- Cripple Creek & Mountain Estates**—K55CJ, K57BY, K59BZ, Cripple Creek Mountain Estates Property Owners Assn., Box 632, Cripple Creek (KCNC-TV Ch. 4, KMGH-TV Ch. 7 & KUSA-TV Ch. 9 Denver)—10-w.
- Crystal**—See **Carbondale**.
- Crystal, Fryng Pan & Roaring Fork River Valley**—K56AD, K58AA, Roaring Fork TV Assn. Inc., see **Aspen** (KCNC-TV Ch. 4 & KUSA-TV Ch. 9 Denver)—100-w each.
- Crystal River rural area & Redstone**—K02IQ, Roaring Fork TV Assn. Inc., see **Aspen** (KCNC-TV Ch. 4 Denver)—10-w.
- Currier Ranch**—See **Collbran**.
- De Beque**—See **Grand Junction**.
- Del Norte**—K02KJ, U. of Southern Colorado, see **Aguilar** (KTSC Ch. 8 Pueblo)—10-w.
- Del Norte**—K04JA, K06KB, K07KB, K09BU, K11EG, K13CB, Parker Hill TV Assn., Del Norte (KNME-TV Ch. 5 Albuquerque, NM; KRDO-TV Ch. 13 Colorado Springs-Pueblo; KOB-TV Ch. 4 Albuquerque, NM; KOAA-TV Ch. 5 Pueblo; KGGM-TV Ch. 13 & KOAT-TV Ch. 7 Albuquerque, NM)—10-w, 10-w, 5-w, 1-w, 10-w, 10-w.
- ★ **Delta**—K35AF, Pikes Peak Bcstg. Co., see **Alamosa** (KJCT-TV Ch. 8 Grand Junction)—100-w.
- Delta**—K52BC, K58BV, Delta County (KRMA-TV Ch. 6 Denver)—100-w each.
- Delta**—See also **Cedaredge**.
- Delta County**—See **Ouray**.
- Denver**—K41AI, Spanish International Communications Corp., 460 West 42nd St., New York, NY (KMEX-TV Ch. 34 Los Angeles, CA)—1000-w.
- Denver**—K57BT, Trinity Bcstg. Network Inc., 2442 Michelle Rd., Tustin, CA 92680 (KTBN-TV Ch. 40 Fontana, CA)—1000-w.
- Deora & rural area**—K79BQ, K81BG, K83BP, Baca County, Springfield (KOAA-TV Ch. 5 Pueblo; KKTU Ch. 11 & KRDO-TV Ch. 13 Colorado Springs-Pueblo)—20-w each. K79BQ requests CP for change to Ch. 45; K81BG requests CP for change to Ch. 47; K83BP requests CP for change to Ch. 49.
- Derby Mesa (near Burns)**—K09GB, Upper Colorado River TV Assn., see **Bond** (KUSA-TV Ch. 9 Denver).
- Derby Mesa**—See also **Bond**.
- Dinosaur**—See **Artesia**.
- Dinosaur**—See also **Blue Mountain**.
- Dinosaur**—See also **Rangely**.
- Divide Creek & Grass Valley**—K04GM, K06GW, Garfield County, see **Carbondale** (KWGN-TV Ch. 2 & KRMA-TV Ch. 6 Denver)—10-w each.
- ★ **Divide Creek & Rifle Creek**—K12LM, Garfield County, see **Carbondale** (KUSA-TV Ch. 9 Denver)—10-w.
- Division, Spring Creek & Taylor River resort area**—K10HS, Gunnison County Metropolitan Recreation District, see **Antero Junction** (KOAA-TV Ch. 5 Pueblo).
- Dolores**—K05GA, K07DL, K13AT, K67CO, Montezuma-Dolores County Metropolitan Recreation District, see **Cahone** (KOAT-TV Ch. 7, KOB-TV Ch. 4, KGGM-TV Ch. 13 & KNME-TV Ch. 5 Albuquerque, NM).

## Translators—Colorado

- Dolores**—See also Cortez.
- Dotsero, Gypsum, Gypsum Valley & Riland**—K81BH, Eagle Valley TV Corp., see Eagle (KUSA-TV Ch. 9 Denver)—20-w.
- Dotsero**—See also Cabin Creek.
- Dotsero**—See also Carlsburg.
- Douglas Creek & rural area**—K03EQ, W. Russell Withers, see Carbondale (KREX-TV Ch. 5 Grand Junction)—10-w.
- Dove Creek**—K05EW, K48AK, Montezuma-Dolores County Metropolitan Recreation District, see Cahone (KOATV Ch. 7 Albuquerque & KWGN-TV Ch. 2 Denver)—1-w, 100-w.
- ★ **Dove Creek**—K10LY, Montezuma-Dolores County Metropolitan Recreation District, see Cahone (KJCT-TV Ch. 8 Grand Junction)—10-w.
- Doyleville**—K03EY, Gunnison County Metropolitan Recreation District, see Antero Junction (KREX-TV Ch. 5 Grand Junction).
- Doyleville**—See also Parlin.
- Durango**—K59BU, Regents of U. of New Mexico & Board of Education of City of Albuquerque, see Bayfield (KNME-TV Ch. 5 Albuquerque, NM)—100-w.
- Durango**—K66BN, KOB-TV Inc., see Cortez (KOB-TV Ch. 12 Farmington, NM)—100-w.
- Durango**—K70BR, K72AN, Durango TV Translator, Durango Junior Chamber of Commerce, Box 318 (KOATV Ch. 7 & KOB-TV Ch. 4 Albuquerque, NM)—100-w each.
- Durango & Hermosa**—K68AZ, W. Russell Withers Jr., see Carbondale (KREZ-TV Ch. 6 Durango)—100-w.
- Dyke & rural area**—K09CA, Devil Mountain TV Assn., Star Rte., Pagosa Springs (KOB-TV Ch. 4 Albuquerque, NM).
- Eads & rural areas**—K50AA, K52AA, K54AB, K56AG, Kiowa County, Box 37, Eads (KOAA-TV Ch. 5 Pueblo; KKTU Ch. 11 & KRDO-TV Ch. 13 Colorado Springs-Pueblo; KTSC Ch. 8 Pueblo)—100-w each.
- Eagle, Gypsum, Riland & Wolcott**—K07DB, K10DG, K13DE, Eagle Valley TV Corp., Eagle (KUSA-TV Ch. 9, KCNC-TV Ch. 4, KMGH-TV Ch. 7 Denver)—10-w each.
- East Cottonwood Pass & Lower Gypsum Creek**—K65AK, Eagle Valley TV Corp., see Eagle (KCNC-TV Ch. 4 Denver)—100-w.
- East Elk Creek**—K02JD, K04JL, K06JS, K08JS, K10LN, Garfield County, see Carbondale (KUSA-TV Ch. 9 & KCNC-TV Ch. 4 Denver; KREX-TV Ch. 5 Grand Junction; KWGN-TV Ch. 2 & KRMA-TV Ch. 6 Denver).
- East Rifle, Rullison rural areas & South Rifle**—K61BN, K63BM, K66BQ, K68BR, Garfield County, see Carbondale (KUSA-TV Ch. 9, KCNC-TV Ch. 4, KRMA-TV Ch. 6 & KWGN-TV Ch. 2 Denver)—100-w each.
- Eight Mile Ridge & Royal Gorge**—K56BG, KKTU Inc., see Canon City (KKTU Ch. 11 Colorado Springs-Pueblo)—20-w.
- Eight Mile Ridge & Royal Gorge**—K74DM, Pikes Peak Bcstg. Co., see Alamosa (KRDO-TV Ch. 13 Colorado Springs-Pueblo)—100-w.
- Eleven Mile Reservoir**—See Antero Junction.
- El Jebel**—See Carbondale.
- Elk River Valley**—K02CQ, Yampa Valley TV Assn., see Gore Pass (KCNC-TV Ch. 4 Denver).
- Estes Park**—K57AA, K59AA, K61AA, K63AB, K65AA, K67AS, Platte Valley Farm Supply Co. d/b as Translator TV Inc., 1160 Woodstock Dr., Estes Park (KRMA-TV Ch. 6, KMGH-TV Ch. 7, KUSA-TV Ch. 9, KWGN-TV Ch. 2 & KCNC-TV Ch. 4 Denver; KBDI-TV Ch. 12 Broomfield)—100-w each.
- Estes Park**—See also The Cliffs.
- Estes Park (SW residential area)**—K10IE, K12IV, K13PW, Platte Valley Farm Supply Co. d/b as Translator TV Inc., see Estes Park (KWGN-TV Ch. 2, KCNC-TV Ch. 4 & KRMA-TV Ch. 6 Denver).
- Estes Park Estates (unincorporated) & Pinewood Springs**—K03EO, K08IV, K11NO, K13OI, Pinewood Translator & Video (KMGH-TV Ch. 7, KCNC-TV Ch. 4, KWGN-TV Ch. 2 & KUSA-TV Ch. 9 Denver).
- Fail River residential & motel area NW of Estes Park**—K03DL, K08HL, K08IV, Platte Valley Farm Supply Co. d/b as Translator TV Inc., see Estes Park (KWGN-TV Ch. 2 & KCNC-TV Ch. 4 Denver).
- Flagler & Selbert**—K63AJ, K65AO, K67AQ, K69AX, Kit Carson County, see Bethune (KCNC-TV Ch. 4, KRMA-TV Ch. 6, KMGH-TV Ch. 7 & KUSA-TV Ch. 9 Denver)—100-w each.
- Fleming, Sterling & rural Logan County**—K23AB, K25AF, K27AG, K29AC, Board of Logan County Commissioners, High Plains Radio, 2999 County Rd. AA, Sugar City (KWGN-TV Ch. 2, KCNC-TV Ch. 4, KUSA-TV Ch. 9 & KRMA-TV Ch. 6 Denver)—100-w each.
- Florissant & Lake George**—K11MT, Lake George Volunteer Fire Dept., Lake George (KMGH-TV Ch. 7 Denver).
- Florissant, Lake George & Tarryall Canyon**—K03FP, K13EO, Lake George Volunteer Fire Dept., Lake George (KUSA-TV Ch. 9 Denver & KOAA-TV Ch. 5 Pueblo).
- Four Mile Creek & Silt rural areas**—K47AC, K49AH, Garfield County, see Carbondale (KWGN-TV Ch. 2 & KRMA-TV Ch. 6 Denver)—100-w each. K47AC requests CP to add Missouri Heights to principal community.
- Fruita**—See Grand Junction.
- Fruitdale**—See Clifton.
- Frying Pan**—See Carbondale.
- Frying Pan**—See also Crystal.
- Gateview & Lake Fork area**—K02IK, Hinsdale County Chamber of Commerce Inc., see Lake City (KUSA-TV Ch. 9 Denver).
- Gateway**—K13AM, Gateway TV Assn., Gateway (KUTV Ch. 2 Salt Lake City, UT).
- Gateway**—K09MR, W. Russell Withers Jr., see Carbondale (KREY-TV Ch. 10 Montrose).
- ★ **Gateway**—K04KG, K06KK, K07QN, K11PX, Mesa County, see Collbran (KWGN-TV Ch. 2, KRMA-TV Ch. 6, KWGN-TV Ch. 2 & KRMA-TV Ch. 6 Denver)—5-w each.
- Gilman & Minturn**—K02BL, K04BG, K06BM, Battle Mountain TV Assn., Box 96, Minturn (KMGH-TV Ch. 7 Denver; KYCU-TV Ch. 5 Cheyenne, WY; KCNC-TV Ch. 4 Denver).
- Glen Haven**—K03EM, K08IS, Platte Valley Farm Supply Co. d/b as Translator TV Inc., see Estes Park (KWGN-TV Ch. 2 & KCNC-TV Ch. 4 Denver).
- Glen Haven (unincorporated village of)**—K10JY, K12KP, K13ON, Platte Valley Farm Supply Co. d/b as Translator TV Inc., see Estes Park (KMGH-TV Ch. 7, KUSA-TV Ch. 9 & KRMA-TV Ch. 6 Denver).
- Glenwood (rural area) & No Name Creek**—K03AW, Garfield County, see Carbondale (KRMA-TV Ch. 6 Denver)—10-w. Requests CP for change to Ch. 6.
- Glenwood Springs**—K65CK, Pikes Peak Bcstg. Co., see Alamosa (KUTV Ch. 2 Salt Lake City, UT)—100-w.
- Glenwood Springs & rural area**—K07GD, W. Russell Withers Jr., see Carbondale (KREX-TV Ch. 5 Grand Junction)—10-w.
- Glenwood Springs**—K05HE, K09DC, Garfield County, see Carbondale (KWGN-TV Ch. 2 & KUSA-TV Ch. 9 Denver)—10-w each.
- Glenwood Springs**—See also rural Carbondale.
- Glenwood Springs & rural areas SE**—K11DI, Garfield County, see Carbondale (KCNC-TV Ch. 4 Denver).
- Goeder**—See Artesia.
- Goeder & Staley**—K05CM, K11PI, K13QT, Rio Blanco County TV Assn., see Artesia (KSL-TV Ch. 5, KUTV Ch. 2 & KTVX Ch. 4 Salt Lake City, UT).
- Goeder (rural area) & Staley**—K07QE, K09PE, Rio Blanco County TV Assn., see Banty Point (KRMA-TV Ch. 6 Denver; KREX-TV Ch. 5 Grand Junction).
- Gore Pass**—K13JZ, Yampa Valley TV Assn., Box 764, Steamboat Springs (KMGH-TV Ch. 7 Denver)—10-w.
- Gore Pass**—See also Blue River Valley.
- Granada**—K07LP, Granada TV Assn., 102 N. Main, Granada (KSNG Ch. 11 Garden City, KS).
- Grand Junction, Palsade, Fruita, Mack & Loma**—K65CE, K67CJ, Mesa County, see Collbran (KWGN-TV Ch. 2 & KRMA-TV Ch. 6 Denver)—100-w each.
- ★ **Grand Junction, Palsade, Fruita, Mack & Loma**—K69CZ, Mesa County, see Collbran (KCNC-TV Ch. 4 Denver)—100-w. Requests modification of CP for change to Ch. 63.
- Grand Junction, Redlands, Collbran, De Beque & Skyway**—K39AF, K41AE, K43AB, Mesa County, see Collbran (KWGN-TV Ch. 2, KRMA-TV Ch. 6 & KCNC-TV Ch. 4 Denver)—100-w each.
- Grand Lake**—K08GW, K11ET, K13EL, Town of Grand Lake, Grand Lake (KYCU-TV Ch. 5 Cheyenne, WY; KWGN-TV Ch. 2 & KCNC-TV Ch. 4 Denver)—1-w, 10-w, 10-w.
- Grand Valley**—K11PR, K13QZ, Garfield County, see Carbondale (KWGN-TV Ch. 2 & KRMA-TV Ch. 6 Denver)—5-w, 10-w.
- Grand Valley**—K02HW, W. Russell Withers Jr., see Carbondale (KREX-TV Ch. 5 Grand Junction)—10-w.
- Grand Valley & Morrisiana Mesa**—K04GQ, K07JM, Garfield County, see Carbondale (KCNC-TV Ch. 4 & KUSA-TV Ch. 9 Denver)—1-w, 10-w.
- Green Mountain Reservoir, Parshall & Troublesome**—K11HV, Green Mountain TV Assn. Inc., Kremmling (KCNC-TV Ch. 4 Denver)—5-w.
- Gunnison**—K02IZ, K04DH, K06HN, K09TH, Gunnison County Metropolitan Recreation District, see Antero Junction (KWGN-TV Ch. 2 & KUSA-TV Ch. 9 Denver; KTSC Ch. 8 Pueblo; KWGN-TV Ch. 2 Denver)—10-w, 1-w, 1-w, 10-w.
- Gunnison**—See also Waunita.
- Gunnison & Gunnison Valley rural area**—K07BE, K11AT, Gunnison County Metropolitan Recreation District, see Antero Junction (KOAA-TV Ch. 5 Pueblo; KREX-TV Ch. 5 Grand Junction)—1-w, 10-w.
- Gunnison Valley**—See Gunnison.
- Gypsum**—See Dotsero.
- Gypsum**—See also Eagle.
- Gypsum Valley**—See Dotsero.
- Hamilton**—K09GQ, Moffat County, see Axial Basin (KCNC-TV Ch. 4 Denver).
- Hartsel**—K68AR, K70FL, Chaffee County TV Translator Assn., Box 325, Salida (KCNC-TV Ch. 4 & KMGH-TV Ch. 7 Denver)—100-w each.
- Hartsel**—K66AW, Gunnison County Metropolitan Recreation District, see Antero Junction (KWGN-TV Ch. 2 Denver)—100-w.
- Hartsel**—See also Antero Junction.
- Haxtun**—K49AF, K51AI, K53AJ, K55CD, Region 1 Translator Assn., 5970 W. 60th, Arvada (KWGN-TV Ch. 2, KCNC-TV Ch. 4, KRMA-TV Ch. 6 & KUSA-TV Ch. 9 Denver)—100-w each.
- Hayden**—K03EW, K06CE, K09NX, Yampa Valley TV Assn. Inc., see Gore Pass (KCNC-TV Ch. 4, KMGH-TV Ch. 7 & KUSA-TV Ch. 9 Denver)—10-w each.
- Hermosa**—See Durango.
- Hiawatha & rural area**—K11FR, Moffat County, see Axial Basin (KCNC-TV Ch. 4 Denver).
- Hoehne**—K03DO, K07HK, K09HU, Sunflower Valley TV Assn., Rte. 2, Box 191, Trinidad (KRDO-TV Ch. 13 & KKTU Ch. 11 Colorado Springs; KOAA-TV Ch. 5 Pueblo).
- Holly**—K02HA, K04HA, K08BU, Holly TV Inc., 211 S. Main (KTVC Ch. 6 Ensign, KS; KUPK-TV Ch. 13 & KSNG Ch. 11 Garden City, KS).
- Holyoke**—K63BL, K65BO, K67BU, K69CD, Region 1 Translator Assn., see Haxtun (KWGN-TV Ch. 2, KCNC-TV Ch. 4, KRMA-TV Ch. 6 & KUSA-TV Ch. 9 Denver)—100-w each.
- Hotchkiss & Paonia**—K09QA, Donald Files (KUSA-TV Ch. 9 Denver)—10-w.
- Hot Springs**—See Waunita.
- Hot Sulphur Springs**—K11BB, Hot Sulphur Springs TV Users Assn., Hot Sulphur Springs (KCNC-TV Ch. 4 Denver).
- Howard**—K07BU, Pleasant Valley TV Club, Howard (KOAA-TV Ch. 5 Pueblo).



- ★ **Howard**—K61CK, Fremont School District No. 3, see Coaldale (KTSC Ch. 8 Pueblo).
- Hugo**—K03CJ, K07GP, K09GT, City of Hugo, 522 4th Ave. (K0AA-TV Ch. 5 Pueblo; KKTV Ch. 11 & KRDO-TV Ch. 13 Colorado Springs-Pueblo).
- ★ **Hugo & rural area**—K49AK, Lincoln County, c/o Marie Brockway, County Clerk, Hugo (KRMA-TV Ch. 6 Denver)—100-w.
- Idalia & South Yuma County rural areas**—K46AD, K48AJ, K50AF, K52AI, K54AL, Region 1 Translator Assn., see Haxtun (KWGN-TV Ch. 2, KCNC-TV Ch. 4, KRMA-TV Ch. 6 & KUSA-TV Ch. 9 Denver; KTVS Ch. 3 Sterling)—100-w each.
- Ignacio**—See Bayfield.
- J. O. Weiland Ranch, Love Ranch (rural vicinity ESE), S. Bertheson Ranch & rural vicinities W & S**—K11IF, Rio Blanco County TV Assn., see Artesia (KSL-TV Ch. 5 Salt Lake City, UT).
- Jack's Cabin**—K02GH, K05EJ, K09SJ, K67CQ, Gunnison County Metropolitan Recreation District, see Antero Junction (KREX-TV Ch. 5 Grand Junction; K0AA-TV Ch. 5 Pueblo; KUSA-TV Ch. 9 Denver; KREX-TV Ch. 5 Grand Junction)—1-w, 1-w, 1-w, 20-w.
- Jack's Cabin area**—K69BU, Gunnison County Metropolitan Recreation District, see Antero Junction (KTSC Ch. 8 Pueblo)—20-w.
- Jackson County**—See Coalmont.
- ★ **Jackson County (rural SW)**—K03FT, K11PZ, Jackson County, Box 337, Walden (KMGH-TV Ch. 7 & KUSA-TV Ch. 9 Denver).
- Jackson County (rural SW)**—K13RB, K69CW, Jackson County, see above (KCNC-TV Ch. 4 & KRMA-TV Ch. 6 Denver).
- ★ **Julesburg**—K31AB, K35AB, K39AC, K41AB, Region 1 Translator Assn., see Haxtun (KWGN-TV Ch. 2, KCNC-TV Ch. 4, KRMA-TV Ch. 6 & KUSA-TV Ch. 9 Denver)—100-w each.
- Julesburg, Ovid & Sedgwick, CO and Big Springs & Chappell, NE**—K07HH, K12FI, Town of Julesburg, c/o Town Clerk, Julesburg (KWNB-TV Ch. 6 Hayes Center, NE; KNOP-TV Ch. 2 North Platte, NE)—10-w each.
- La Jara**—See Alamosa.
- Lake City**—K08GV, K10EA, Hinsdale County Chamber of Commerce Inc., see below (K0AA-TV Ch. 5 Pueblo; KREX-TV Ch. 5 Grand Junction).
- Lake City & rural area**—K12KV, Hinsdale County Chamber of Commerce Inc., see below (KUSA-TV Ch. 9 Denver).
- Lake City South Summer Home & Resort area**—K04HG, Hinsdale County Chamber of Commerce Inc., Box 173, Lake City (K0AA-TV Ch. 5 Pueblo).
- Lake Fork**—See Gateview.
- ★ **Lake George, Florissant, Hartsel, Park County & Teller County**—K62BU, Five County Public Telecommunications Project, Box 143, Lake George 80827 (KRMA-TV Ch. 6 Denver)—100-w.
- Lake George**—See Florissant.
- Lamar**—K03BA, K07DH, K09DH, City of Lamar, 103 N. Second, Box 270 (KKTV Ch. 11 & KRDO-TV Ch. 13 Colorado Springs-Pueblo; K0AA-TV Ch. 5 Pueblo).
- Lamar & rural area**—K53AA, K55AK, K57AG, K59AH, Prowers County, County Bldg., Lamar (K0AA-TV Ch. 5 Pueblo; KKTV Ch. 11 & KRDO-TV Ch. 13 Colorado Springs-Pueblo; KTSC Ch. 8 Pueblo)—100-w each.
- Las Animas & rural area**—K63AF, K65AJ, K67AH, K69AN, Bent County, County Courthouse, Las Animas (K0AA-TV Ch. 5 Pueblo; KKTV Ch. 11 & KRDO-TV Ch. 13 Colorado Springs-Pueblo; KTSC Ch. 8 Pueblo)—100-w each.
- La Veta**—K03FR, U. of Southern Colorado, see Aguilar (KTSC Ch. 8 Pueblo).
- La Veta & rural area**—K07EL, K09EM, La Veta TV Assn., Box 65, La Veta (KKTV Ch. 11 & KRDO-TV Ch. 13 Colorado Springs-Pueblo).
- Lazear**—See Clearfork.
- Lazear, Crawford & Clearfork area**—K03FV, Donald Files (K0AA-TV Ch. 5 Pueblo).
- ★ **Leadville**—K28AF, W. Russell Withers Jr., see Carbondale (temporarily dark)—10-w.
- Leadville**—K03CD, K05CK, K08ER, K11GM, K13GI, Lake County TV-FM Inc., Box 44 (KRMA-TV Ch. 6, KWGN-TV Ch. 2, KCNC-TV Ch. 4, KMGH-TV Ch. 7 & KUSA-TV Ch. 9 Denver)—10-w each.
- Little Cimarron**—See Arrowhead Subdivision.
- Little Cimarron Creek rural area**—K70EM, W. Russell Withers Jr., see Carbondale (KREX-TV Ch. 5 Grand Junction)—20-w.
- Logan County**—See Peetz.
- Loma**—See Grand Junction.
- Love Ranch**—See J. O. Weiland Ranch.
- Lower Frying Pan River area & Upper Frying Pan River area**—K03AJ, Frying Pan TV Assn., Basalt (KREX-TV Ch. 5 Grand Junction).
- Lower Frying Pan River area & Upper Frying Pan River area**—K11LM, Roaring Fork TV Assn. Inc., see Aspen (KUSA-TV Ch. 9 Denver).
- Lower Gypsum Creek**—See East Cottonwood.
- Lower Piceance Creek**—K10MM, Rio Blanco County TV Assn., Box 1047, Meeker 81641 (KMGH-TV Ch. 7 Denver).
- Lower Quartz Creek**—See Parlin.
- Lower Snake River, CO & Baggs, WY**—K08BM, Moffat County, see Axial Basin (KCNC-TV Ch. 4 Denver).
- Mack**—See Grand Junction.
- Madden Peak**—See Cortez.
- Manassa**—See Alamosa.
- Mancos**—See Cortez.
- Mancos & rural areas**—K66AT, W. Russell Withers Jr., see Carbondale (KREZ-TV Ch. 6 Durango)—20-w.
- Manitou Springs**—K03AO, K06BI, K09LH, City of Manitou Springs, 606 Manitou Ave. (KKTV Ch. 11 & KRDO-TV Ch. 13 Colorado Springs-Pueblo; K0AA-TV Ch. 5 Pueblo).
- Manitou Springs**—K07PA, U. of Southern Colorado, see Aguilar (KTSC Ch. 8 Pueblo)—10-w.
- Marvine Creek rural area**—K50AS, K59BK, K61BP, Rio Blanco County TV Assn., see Artesia (KUSA-TV Ch. 9, KCNC-TV Ch. 4 & KRMA-TV Ch. 6 Denver)—20-w each.
- Masonic Park rural area**—K07FI, K09BD, Creede TV Assn., Masonic Park (KGGM-TV Ch. 13 Albuquerque, NM; K0AA-TV Ch. 5 Pueblo).
- Masonic Park (rural) & South Fork**—K02EX, South Fork TV Assn., South Fork (K0AFTV Ch. 7 Albuquerque, NM).
- Maybell**—K08EC, Moffat County, see Axial Basin (KCNC-TV Ch. 4 Denver).
- Maybell & rural area**—K10EW, Moffat County, see Axial Basin (KMGH-TV Ch. 7 Denver).
- McCoy**—See Bond.
- ★ **Meeker**—K46AL, Pikes Peak Bcstg. Co., see Alamosa (KRMA-TV Ch. 7 Denver). **Note:** Licensed as low power station.
- Meeker & rural area**—K12LT, Rio Blanco County TV Assn., see Artesia (KMGH-TV Ch. 7 Denver)—10-w.
- Meeker & surrounding rural area**—K06JJ, K09FE, Rio Blanco County TV Assn., see Artesia (KUSA-TV Ch. 9 & KCNC-TV Ch. 7 Denver)—10-w each.
- Meeker, Rangely & White River area**—K60AC, K62AB, Rio Blanco County TV Assn., see Artesia (KCNC-TV Ch. 4 & KMGH-TV Ch. 7 Denver)—100-w each.
- Meeker, White River rural area & Wilson Creek**—K50AE, K66AX, Rio Blanco County TV Assn., see Artesia (KRMA-TV Ch. 6 & KUSA-TV Ch. 9 Denver)—100-w each.
- Mesa**—K10BT, Plateau Valley TV Assn. Inc., Box 108, Collbran (KREX-TV Ch. 5 Grand Junction).
- Minturn**—See Gilman.
- Missouri Heights**—See Carbondale.
- Montezuma County rural area**—K03CC, K77CK, Montezuma-Dolores County Metropolitan Recreation District, see Cahone (KGGM-TV Ch. 13 & KNME-TV Ch. 5 Albuquerque, NM)—10-w, 20-w.
- Montrose**—K04FW, K07IU, Storm King TV Assn., Box 211 (KUSA-TV Ch. 9 Denver; K0AA-TV Ch. 5 Pueblo)—10-w.
- Montrose**—K28AD, Pikes Peak Bcstg. Co., Box 3788, Grand Junction 81502 (KJCTV Ch. 8 Grand Junction)—10-w.
- ★ **Montrose & rural area**—K68BK, Storm King TV Assn., see above (KWGN-TV Ch. 2 Denver)—100-w.
- Montrose County**—See Ouray.
- Morrisiana Mesa**—See Grand Valley.
- Mosca**—See Buena Vista.
- Mountain Estates**—See Cripple Creek.
- Mount Carmel**—K08GY, Baca County, c/o County Clerk & Recorder, County Courthouse, Springfield (K0AA-TV Ch. 5 Pueblo)—10-w.
- Mount Carmel & rural area**—K10IM, K12IM, Baca County, see above (KRDO-TV Ch. 13 & KKTV Ch. 11 Colorado Springs)—10-w each.
- Mount Creste Butte**—See Crested Butte.
- Mount Massive Trout Club (S of Leadville)**—K09LT, Mount Massive Lakes Inc., Box 6293, Colorado Springs (KRDO-TV Ch. 13 Colorado Springs-Pueblo).
- Mount Massive Trout Club & vicinity**—K74DU, Pikes Peak Bcstg. Co., see Alamosa (KRDO-TV Ch. 13 Colorado Springs-Pueblo)—20-w.
- Naturita, Norwood, Nucla & Paradox**—K02GC, W. Russell Withers Jr., see Carbondale (KREY-TV Ch. 10 Montrose)—10-w.
- Naturita, Norwood, Nucla & Paradox**—K04FY, San Miguel Power Assn. Inc., Box 128, Nucla (KUTV Ch. 2 Salt Lake City, UT)—10-w.
- Naturita, Nucla & Uravan**—K49AX, Montrose County, Box 1289, Montrose (KRMA-TV Ch. 6 Denver)—100-w.
- ★ **New Castle**—K36AF, Pikes Peak Bcstg. Co., see Alamosa (KJCT Ch. 8 Grand Junction)—100-w.
- New Castle**—K07JF, W. Russell Withers Jr., see Carbondale (KREX-TV Ch. 5 Grand Junction)—10-w.
- New Castle & Peach Valley**—K09JT, K11JZ, Garfield County, see Carbondale (KCNC-TV Ch. 4 & KUSA-TV Ch. 9 Denver)—5-w each.
- New Castle, Peach Valley & Canyon Creek**—K03FS, K05GY, Garfield County, see Carbondale (KRMA-TV Ch. 6 & KWGN-TV Ch. 2 Denver)—10-w each.
- New Castle, Rifle, Carbondale, Cattle Creek, Missouri Heights & Glenwood Springs**—K13AO, W. Russell Withers Jr., see Carbondale (KREX-TV Ch. 5 Grand Junction)—10-w.
- Norwood**—K06GQ, W. Russell Withers Jr., see Carbondale (KREY-TV Ch. 10 Montrose)—10-w.
- Norwood**—See also Naturita.
- Nucla**—See Naturita.
- Nutria & Sunetha**—K66AV, W. Russell Withers Jr., see Carbondale (KREZ-TV Ch. 6 Durango)—20-w.
- Oak Creek**—K02DY, K69DL, Yampa Valley TV Assn. Inc., see Gore Pass (KUSA-TV Ch. 9 & KWGN-TV Ch. 2 Denver)—1-w, 100-w.
- Oak Creek & Yampa**—K06CH, K09IF, Yampa Valley TV Assn., see Gore Pass (KCNC-TV Ch. 4 & KMGH-TV Ch. 7 Denver).
- Ohio City & Pitkin**—K12AL, Gunnison County Metropolitan Recreation District, see Antero Junction (K0AA-TV Ch. 5 Pueblo).
- Otis**—See Akron.
- Ouray**—K07BV, City of Ouray, 5th Ave. & 3rd St. (KREX-TV Ch. 5 Grand Junction).
- ★ **Ouray**—K11PM, City of Ouray, see above (KJCTV Ch. 8 Grand Junction)—10-w.
- Ouray**—See also Ridgway.
- Ouray & Ouray County**—K09PJ, City of Ouray, see above (KTSC Ch. 8 Pueblo)—10-w.

## Translators—Colorado

- Ouray, Ridgway, Delta County & Montrose County**—K61BR, City of Ouray, see above (KRMA-TV Ch. 6 Denver)—100-w.
- Ovid**—See Julesburg.
- Pagosa Springs**—K02IL, W. Russell Withers Jr., see Carbondale (KREZ-TV Ch. 6 Durango)—10-w.
- Pagosa Springs**—K08GM, K10GO, Pagosa Springs TV Assn., Pagosa Springs (KOB-TV Ch. 4, KOAT-TV Ch. 7 Albuquerque, NM).
- Pagosa Springs**—K62AP, Regents of U. of New Mexico & Board of Education, City of Albuquerque, see Bayfield (KNME-TV Ch. 5 Albuquerque, NM)—20-w.
- Pagosa Springs & Upper Piedra (rural)**—K09JV, Upper Piedra TV Assn., Box 788, Pagosa Springs (KOB-TV Ch. 4 Albuquerque, NM).
- Palisade**—See Clifton.
- Palisade**—See also Grand Junction.
- Paonia**—K06HZ, Donald Files (KREX-TV Ch. 5 Grand Junction).
- Paonia**—See also Crawford.
- Paonia**—See also Hotchkiss.
- Paradox**—See Naturita.
- Parlin, Doylesville & Lower Quartz Creek**—K61DC, K63CX, Gunnison County Metropolitan Recreation District, see Antero Junction (KOAA-TV Ch. 5 Pueblo-Colorado Springs via K53AY Sargents; KUSA-TV Ch. 9 Denver)—20-w each.
- Parshall**—See Green Mountain Reservoir.
- Peach Valley**—See New Castle.
- Peetz & Logan County (rural)**—K15AB, K17AB, K19AB, K21AD, Board of Logan County Commissioners, High Plains Radio, 2999 County Rd. AA, Sugar City (KWGN-TV Ch. 2, KCNC-TV Ch. 4, KUSA-TV Ch. 6 & KRMA-TV Ch. 9 Denver)—100-w each.
- Phippsburg & Steamboat Springs**—K11FW, Moffat County, see Axial Basin (KCNC-TV Ch. 4 Denver)—10-w.
- Phippsburg & Yampa Valley rural area**—K13ES, Yampa Valley TV Assn., see Gore Pass (KMGH-TV Ch. 7 Denver)—10-w.
- Piceance Creek rural area**—K07QB, Rio Blanco County TV Assn., see Artesia (KRMA-TV Ch. 6 Denver)—10-w.
- Piceance Creek rural area (central)**—K61BD, K64AV, K67BK, Rio Blanco County TV Assn., see Artesia (KMGH-TV Ch. 7, KUSA-TV Ch. 9 & KCNC-TV Ch. 4 Denver)—20-w each.
- Piceance Creek area & White River area (east & west)**—K54AH, K57AZ, K69BP, Rio Blanco County TV Assn., see Artesia (KMGH-TV Ch. 7, KCNC-TV Ch. 4 & KUSA-TV Ch. 9 Denver)—100-w each.
- Piceance Creek area**—See also White River.
- Pinewood Springs**—See Estes Park Estates.
- Pitkin**—See Ohio City.
- Pitkin & Ohio City**—K10MA, Gunnison County Metropolitan Recreation District, see Antero Junction (KWGN-TV Ch. 2 Denver).
- ★ **Pitkin & Ohio City**—K08JZ, Gunnison County Metropolitan Recreation District, see Antero Junction (KUSA-TV Ch. 9 & KWGN-TV Ch. 2 Denver).
- Pitkin County rural area**—K09LU, K11LW, Woody Creek Recreation Assn., 1338 Grand Ave., Glenwood Springs (KREX-TV Ch. 5 Grand Junction; KUSA-TV Ch. 9 Denver)—10-w each.
- Pitkin County rural area**—See also Woody Creek.
- Pitkin County rural area & Woody Creek**—K13MT, Woody Creek Recreation Assn., see above (KCNC-TV Ch. 4 Denver).
- Placerville**—K03FX, W. Russell Withers Jr., see Carbondale (KREY-TV Ch. 10 Montrose)—10-w.
- ★ **Platero**—K10IZ, Coronado Silver Corp., Box 608, Antonito (KOB-TV Ch. 4 Albuquerque, NM).
- Powderhorn ski area development & Upper Plateau Creek**—K69AO, Roaring Fork TV Assn. Inc., see Aspen (KREX-TV Ch. 5 Grand Junction)—100-w.
- Powderhorn Valley**—K08EP, K12LX, Gunnison County Metropolitan Recreation District, see Antero Junction (KREY-TV Ch. 10 Montrose; KUSA-TV Ch. 9 Denver).
- Powder Wash**—K10EF, Moffat County, see Axial Basin (KCNC-TV Ch. 4 Denver).
- Radium & Sheephorn**—K70DV, K72DE, Eagle Valley TV Corp., Eagle (KCNC-TV Ch. 4, KUSA-TV Ch. 9 Denver)—20-w, 10-w.
- Rand**—See Coalmont.
- Rangely**—K06IX, Rio Blanco County TV Assn., see Artesia (KREX-TV Ch. 5 Grand Junction)—10-w.
- ★ **Rangely**—K66CG, W. Russell Withers Jr., see Carbondale (temporarily dark).
- Rangely**—See also Blue Mountain.
- Rangely**—See also Artesia.
- Rangely**—See also Meeker.
- Rangely, Dinosaur & Blue Mountain**—K41AJ, Rio Blanco County TV Assn., see Artesia (KCNC-TV Ch. 4 Denver)—100-w.
- Raymond & Riverside (unincorporated villages of)**—K03EG, K08IN, K11MV, K13NN, Riverside Television Assn. (KMGH-TV Ch. 7, KCNC-TV Ch. 4, KWGN-TV Ch. 2 & KUSA-TV Ch. 9 Denver).
- Red Cliff**—K10HG, Town of Red Cliff, 413 Eagle Rd., Red Cliff (KMGH-TV Ch. 7 Denver).
- Red Cliff**—See also Camp Hale.
- Red Feather Lakes area**—K03EX, K08JJ, K11OE, K13OT, Mountain Lions of Red Feather Lakes, Box 216, Red Feather Lakes (KMGH-TV Ch. 7, KCNC-TV Ch. 4, KWGN-TV Ch. 2 & KUSA-TV Ch. 9 Denver)—10-w each.
- Redlands**—See Grand Junction.
- Red Mesa**—See Cortez.
- Redstone**—K04HP, Roaring Fork TV Assn., see Aspen (KUSA-TV Ch. 9 Denver)—10-w.
- ★ **Redstone**—K07RR, Roaring Fork TV Assn. Inc., see Aspen (KRMA-TV Ch. 6 Denver)—10-w.
- Redstone**—See also Crystal River.
- Redstone & Upper Crystal River Valley**—K06CK, Crystal River TV Assn., Redstone (KREX-TV Ch. 5 Grand Junction)—10-w.
- Rico**—K09KL, Rico Chamber of Commerce, Box 186 (KREZ-TV Ch. 6 Durango).
- Ridgway**—K03AY, W. Russell Withers Jr., see Carbondale (KREY-TV Ch. 10 Montrose)—10-w.
- ★ **Ridgway**—K13RH, Ridgway TV Assn., Box 252, Ridgway (KJCT-TV Ch. 8 Grand Junction)—10-w.
- Ridgway & Ouray**—K64BL, City of Ouray, see Ouray (KTSC Ch. 8 Pueblo)—100-w.
- Rifle**—K02GG, W. Russell Withers Jr., see Carbondale (KREX-TV Ch. 5 Grand Junction)—100-w.
- ★ **Rifle**—K57CR, KUTV Inc., see Alamosa (KUTV Ch. 2 Salt Lake City, UT).
- Rifle**—See also Carbondale.
- Rifle Creek**—See Divide Creek.
- Riland**—See Dotsero.
- Riland**—See also Eagle.
- Rio Blanco Valley (NW) & Upper Piceance Creek Basin**—K38AG, Rio Blanco County TV Assn., see Artesia (KRMA-TV Ch. 6 Denver)—100-w.
- ★ **Rio Blanco Valley (NW) & Upper Piceance Creek Basin**—K44AC, Rio Blanco County TV Assn., see Artesia (KCNC-TV Ch. 4 Denver)—100-w.
- Riverside (unincorporated village of)**—See Raymond.
- Roan Creek**—K02KL, K04KF, K13RC, Garfield County, see Carbondale (KWGN-TV Ch. 2 & KRMA-TV Ch. 6 Denver; KJCTV Ch. 8 Grand Junction)—1-w, 10-w, 10-w.
- Roan Creek rural area**—K07AN, Garfield County Metropolitan Recreation District, see Antero Junction (KREX-TV Ch. 5 Grand Junction).
- Roaring Fork River Valley**—See Carbondale.
- Roaring Fork River Valley**—See also Crystal.
- Rogers Mesa**—See Crawford.
- Romeo**—See Alamosa.
- Romeo, La Jara, Manassa, Antonito & Alamosa**—K57CB, KKTV Inc., see Canon City (KKTV Ch. 11 Colorado Springs via microwave)—100-w.
- Royal Gorge**—See Eight Mile Ridge.
- Rulison**—K03DY, W. Russell Withers Jr., see Carbondale (KREX-TV Ch. 5 Grand Junction).
- Rulison rural areas**—See East Rifle.
- Salida**—K09NR, Salida TV Translator Assn., Box 325 (KOAA-TV Ch. 5 Pueblo).
- Salida**—See also Buena Vista.
- Salida & Buena Vista**—K53AR, U. of Southern Colorado, see Aguilar (KTSC Ch. 8 Pueblo)—100-w.
- San Luis**—K02KI, U. of Southern Colorado, see Aguilar (KTSC Ch. 8 Pueblo).
- San Luis & rural area**—K06BE, K09EK, K11GW, Costilla County TV Booster Assn., Box 452, San Luis (KOB-TV Ch. 4, KGGM-TV Ch. 13 & KOAT-TV Ch. 7 Albuquerque, NM).
- Sargents**—K53AY, Gunnison County Metropolitan Recreation District, see Antero Junction (KOAA-TV Ch. 5 Pueblo)—10-w.
- Sedgwick**—See Julesburg.
- Selbert**—See Flagler.
- Sheephorn**—See Colorado River Valley.
- Sheephorn**—See also Radium.
- Silt rural areas & Upper Four Mile Creek**—K52AG, K54AG, Garfield County, see Carbondale (KUSA-TV Ch. 9 & KCNC-TV Ch. 4 Denver)—100-w each.
- Silt rural areas**—See Four Mile Creek.
- Silverton**—K09AP, Silverton TV Assn. Inc., Box 571 (KREX-TV Ch. 5 Grand Junction).
- Skyway**—See Grand Junction.
- Snowmass at Aspen**—K02HI, K04HH, K10IW, Roaring Fork TV Assn., see Aspen (KREX-TV Ch. 5 Grand Junction; KUSA-TV Ch. 9 & KCNC-TV Ch. 4 Denver)—10-w each.
- Somerset**—K02IJ, K10KK, Somerset TV Assn., Box 802, Somerset (KOAA-TV Ch. 5 Pueblo; KUSA-TV Ch. 9 Denver).
- ★ **Somerset**—K12MN, Somerset TV Assn., see above (KREX-TV Ch. 5 Grand Junction).
- South Bertheson Ranch**—See J. O. Weiland Ranch.
- South Fork**—See Masonic Park.
- South Fork & rural area**—K57BW, South Fork TV Assn., Rte. 0057 Paute Trail, Del Norte (KNME-TV Ch. 5 Albuquerque, NM)—20-w.
- South Glenwood Springs**—See Carbondale.
- South Rifle**—See East Rifle.
- South Yuma County rural areas**—See Idalia.
- SW Baca County rural area**—K03DZ, K06HW, K09JS, Baca County, see Mount Carmel (KKTV Ch. 11 & KRDO-TV Ch. 13 Colorado Springs-Pueblo; KOAA-TV Ch. 5 Pueblo)—10-w each.
- Spring Creek & Taylor River summer home area**—K13RX, Gunnison County Metropolitan Recreation District, see Antero Junction (KREX-TV Ch. 5 Grand Junction).
- Spring Creek, Taylor River Resort & Summer Home area**—K11QK, Gunnison County Metropolitan Recreation District, see Antero Junction (KOAA-TV Ch. 5 Pueblo).
- Springfield**—K71CB, K73BV, K75CF, Baca County, see Mount Carmel (KOAA-TV Ch. 5 Pueblo; KKTV Ch. 11 & KRDO-TV Ch. 13 Colorado Springs-Pueblo)—100-w each. K71CB requests CP for change to Ch. 64; K73BV requests CP for change to Ch. 66; K75CF requests CP for change to Ch. 68.
- Staley**—See Goeder.
- Steamboat Springs**—K03CL, K06CF, K09GX, Yampa Valley TV Assn. Inc., see Gore Pass (KUSA-TV Ch. 9, KCNC-TV Ch. 4 & KMGH-TV Ch. 7 Denver).
- Steamboat Springs**—K58AQ, K64AR, Moffat County, see Axial Basin (KRMA-TV Ch. 6 & KWGN-TV Ch. 2 Denver)—100-w each.

**Steamboat Springs**—See also Phippsburg.

**Sunetha**—K74AD, K80AV, Pagosa Springs TV Assn., see Pagosa Springs (KOB-TV Ch. 4 & KOATV Ch. 7 Albuquerque, NM)—10-w each. K80AV requests CP for change to Ch. 58.

**Sunetha**—K68BI, Regents of U. of New Mexico & Board of Education, City of Albuquerque, see Bayfield (KNME-TV Ch. 5 Albuquerque, NM)—20-w.

**Sunetha**—See also Nutria.

**Sutank & rural areas**—K04KC, K12MH, Garfield County, see Carbondale (KWGN-TV Ch. 2 & KRMA-TV Ch. 6 Denver)—5-w, 10-w.

**Sweetwater Creek area**—K03AP, K05EC, K13HO, Sweetwater TV Assn., Gypsum (KUSA-TV Ch. 9, KCNC-TV Ch. 4 & KCNC-TV Ch. 4 Denver).

**Taylor River**—See Division.

**Taylor River**—See also Spring Creek.

**Texas Creek**—See Cotopaxi.

**The Cliffs, Estes Park (west) & Windcliff Estates**—K51AB, K53AC, K55AU, K69AT, Platte Valley Farm Supply Co. d/b as Translator TV Inc., Box 1528, Estes Park (KWGN-TV Ch. 2, KCNC-TV Ch. 4, KMGH-TV Ch. 7 & KUSA-TV Ch. 9 Denver)—10-w each.

**Toponas & rural area**—K12KR, Yampa Valley TV, 561 Russell St., Craig (KCNC-TV Ch. 4 Denver)—10-w.

**Towaoc**—K02BH, K05AU, K10IY, Ute Mountain Ute Tribe of Indians, Towaoc (KOATV Ch. 7 & KGGM-TV Ch. 13 Albuquerque, NM; KOB-TV Ch. 12 Farmington, NM)—10-w, 1-w, 1-w.

★ **Towaoc**—K57BM, Ute Mountain Ute Tribe of Indians, see above (KGGM-TV Ch. 13 Albuquerque, NM).

**Trinidad, Valdez & Hoehne**—K69CX, U. of Southern Colorado, see Aguilar (KTSC Ch. 8 Pueblo)—100-w.

**Troublesome**—See Green Mountain Reservoir.

**Twelve Mile Club (S of Fairplay)**—K11MM, Twelve Mile Club, 5 Portales Rd., Colorado Springs (KRDO-TV Ch. 13 Colorado Springs-Pueblo).

**Upper Crystal River Valley**—See Redstone.

**Upper Divide Creek**—K08HT, W. Russell Withers Jr., see Carbondale (KREX-TV Ch. 5 Grand Junction).

**Upper Divide Creek**—K10IQ, Garfield County, see Carbondale (KCNC-TV Ch. 4 Denver)—5-w.

**Upper Four Mile Creek**—See Silt rural areas.

**Upper Frying Pan River**—K07KF, Fry-Ark TV Assn., Meredith (KREX-TV Ch. 5 Grand Junction).

**Upper Frying Pan River (near Thomasville)**—K09LE, Roaring Fork TV Assn., see Aspen (KUSA-TV Ch. 9 Denver).

**Upper Frying Pan River**—See also Lower Frying Pan River.

**Upper Piceance Creek Basin**—See Rio Blanco Valley NW.

**Upper Piedra**—See Pagosa Springs.

**Upper Piedra rural area**—K02HX, Upper Piedra TV Assn., see Pagosa Springs (KOATV Ch. 7 Albuquerque, NM).

**Upper Plateau Creek**—See Powderhorn ski area development.

**Upper White River**—See Buford.

**Uravan**—K10GY, San Miguel Power Assn. Inc., see Naturita (KUTV Ch. 2 Salt Lake City, UT).

**Uravan**—K03FQ, K05GV, K07QI, K12MF, Union Carbide Communications Co. Inc., Tarrytown Technical Center, Tarrytown, NY (KTVX Ch. 4, KUTV Ch. 2 & KUED Ch. 7 Salt Lake City, UT; KREY-TV Ch. 10 Montrose).

**Uravan**—See also Naturita.

**Valdez**—K02CR, K07FA, K09FA, Valdez TV Club, Box 133 (KRDO-TV Ch. 13 & KKTU Ch. 11 Colorado Springs; KOAA-TV Ch. 5 Pueblo).

**Valdez**—See also Trinidad.

**Vallecito Reservoir**—See Bayfield.

**Vallecito Reservoir area**—K02ET, K10AD, Lake TV Assn., see Bayfield (KOATV & KOB-TV Ch. 7 Albuquerque, NM)—10-w each.

**Victor**—K04BY, K12GU, Victor Volunteer Fire Dept., Victor Ave. & 5th St. (KUSA-TV Ch. 9 & KMGH-TV Ch. 7 Denver).

**Wagon Wheel Gap rural area**—K12IE, Wagon Wheel Gap TV Assn., Creede (KOAA-TV Ch. 5 Pueblo).

**Walden**—K60BM, Jackson County, see Jackson County (KRMA-TV Ch. 6 Denver)—100-w.

**Walden**—See also Coalmont.

**Washington County**—See Akron.

**Waunita & Hot Springs**—K55BI, K75CV, Gunnison County Metropolitan Recreation District, see Antero Junction (KWGN-TV Ch. 2 Denver; KTSC Ch. 8 Pueblo)—100-w, 20-w.

★ **Waunita, Hot Springs & Gunnison**—K58BF, City of Ouray, see Ouray (KTSC Ch. 8 Pueblo)—100-w.

**Westcliffe**—K07BW, K09DY, Custer County (KKTU Ch. 11 & KRDO-TV Ch. 13 Colorado Springs-Pueblo).

★ **Westcliffe**—K03GG, Southeast Colorado Area Health Education Center Inc., 201 W. 8th St., Suite 625, Pueblo (KTSC Ch. 8 Pueblo).

**White River**—See Meeker.

**White River**—See also Piceance.

**White River area (east-west) & Piceance Creek area**—K32AC, Rio Blanco County TV Assn., see Artesia (KRMA-TV Ch. 6 Denver)—100-w.

**Williams Fork rural area**—K12DQ, Moffat County, see Axial Basin (KCNC-TV Ch. 4 Denver)—10-w.

**Wilson Creek Oil Camp**—K13IH, Rio Blanco County TV Assn., see Artesia (KSL-TV Ch. 5 Salt Lake City, UT).

**Wilson Creek**—See Meeker.

**Wilson Oil Camp**—See Meeker.

**Windcliff Estates**—See The Cliffs.

**Wolcott**—See Eagle.

**Woody Creek**—See Pitkin County.

★ **Woody Creek & Pitkin County rural area**—K07RN, Roaring Fork TV Assn. Inc., see Aspen (KRMA-TV Ch. 6 Denver).

**Wray**—K04DM, K12AM, TV Committee, Box 13 (KLOE-TV Ch. 10 Goodland, KS; KSNK Ch. 8 McCook, NE).

**Wray**—K56BI, K58BB, K60BK, K62BG, K64BF, Region 1 Translator Assn., see Haxtun (KTVS Ch. 3 Sterling; KWGN-TV Ch. 2, KCNC-TV Ch. 4, KRMA-TV Ch. 6 & KUSA-TV Ch. 9 Denver)—100-w each.

**Yampa**—See Oak Creek.

**Yampa Valley**—K07GK, Moffat County, see Axial Basin (KUSA-TV Ch. 9 Denver)—10-w.

**Yampa Valley**—See also Phippsburg.

**Yuma**—K13EM, Town of Yuma, 221 S. Main (KCNC-TV Ch. 4 Denver).

**Yuma**—K32AB, K34AC, K36AC, K38AD, Region 1 Translator Assn., see Haxtun (KWGN-TV Ch. 2, KCNC-TV Ch. 4, KRMA-TV Ch. 6 & KUSA-TV Ch. 9 Denver)—100-w each.

## CONNECTICUT

★ **Hartford**—W47AD, Spanish International Communications Corp., 460 West 42nd St., New York, NY 10036 (WXTV Ch. 41 New York, NY-Paterson, NJ)—1000-w.

**Waterbury**—W61AC, Connecticut Educational Telecommunications Corp., 244 Summit St., Hartford 06106 (WEDH Ch. 24 Hartford; WEDW Ch. 49 Bridgeport)—100-w. Requests CP for change to Ch. 12.

**West Haven**—W59AA, Viacom Bcstg. Inc., 1422 New Britain Ave., West Hartford 06110 (WVIT Ch. 30 New Britain)—1000-w.

## DELAWARE

**Brookside**—See Newark.

**Dover**—W27AJ, Delmarva Bcst. Service Ltd. Partnership, Box 4009, Salisbury 21801 (WMDT Ch. 47 Salisbury). Note: Licensed as LPTV.

**Newark & Brookside**—W61AN, Francis J. Tafelski, RD 1, Box 394, Middletown (WGCB-TV Ch. 49 Red Lion, PA)—100-w.

## FLORIDA

**Big Pine**—W36AA, W47AC, W55AM, W57AM, W60AK, Board of County Commissioners-Monroe County, Rte. 2, Box 140, Summerland Keys (WPBT Ch. 2, WTVJ Ch. 4, WCIX Ch. 6, WSVN Ch. 7 & WPLG Ch. 10 Miami)—100-w each.

**Fort Lauderdale**—W61AA, TVX of Miami Inc., 8900 N.W. 18th Terrace, Miami 33172 (WCIX Ch. 6 Miami)—100-w.

**Fort Myers**—W70AM, W73AI, Leeco TV Inc., 170 Oakley Ave., North Fort Myers (WSVN Ch. 7 & WPLG Ch. 10 Miami)—100-w each.

★ **Fort Myers**—W57AT, The Television Ten Inc., c/o 70 Crestwood Point, Albany, NY 12203 (WHSP Ch. 65 Vineland, NJ via satellite)—100-w.

**Fort Pierce, Stuart & Vero Beach**—W21AB, A Touch of Love Inc. (WTOG Ch. 44 St. Petersburg-Tampa)—100-w. Requests CP for change to Ch. 35.

★ **Fort Walton Beach**—W56AW, WTVY Inc., Box 1089, Dothan, AL (WTVY Ch. 4 Dothan, AL)—100-w.

**Hollywood**—W69AA, TVX of Miami Inc., see Fort Lauderdale (WCIX Ch. 6 Miami)—100-w.

**Immokalee & Lehigh Acres**—W77AC, W79AM, Leeco TV Inc., see Fort Myers (WSVN Ch. 7 & WPLG Ch. 10 Miami)—100-w each.

**Inverness**—W61AK, Hubbard Bcstg. Inc., 365 105th Terrace NE, St. Petersburg 33702 (WTOG Ch. 44 St. Petersburg-Tampa)—100-w.

★ **Key West**—W31AB, W39AC, W44AC, W49AE, W66AN, Board of County Commissioners-Monroe County, see Big Pine (WPBT Ch. 2, WTVJ Ch. 4, WCIX Ch. 6, WSVN Ch. 7 & WPLG Ch. 10 Miami)—100-w each.

**Lehigh Acres**—See Immokalee.

**Marathon**—W30AB, W38AA, W63AL, W65AP, W68AI, Board of County Commissioners-Monroe County, see Big Pine (WPBT Ch. 2, WTVJ Ch. 4, WCIX Ch. 6, WSVN Ch. 7 & WPLG Ch. 10 Miami)—100-w each.

**Matecumbe**—W32AB, W35AC, W40AA, W43AD, W59AJ, Board of County Commissioners-Monroe County, see Big Pine (WPBT Ch. 2, WTVJ Ch. 4, WCIX Ch. 6, WSVN Ch. 7 & WPLG Ch. 10 Miami)—100-w each.

**Melbourne & Palm Bay**—W16AS, H & C Communications Inc., Box 1551, Daytona Beach 32015 (WESH-TV Ch. 2 Daytona Beach-Orlando).

**North Fort Lauderdale**—W64AD, TVX of Miami Inc., see Fort Lauderdale (WCIX Ch. 6 Miami)—100-w.

**Ocala**—W29AB, Hubbard Bcstg. Inc., see Inverness (WTOG Ch. 44 St. Petersburg-Tampa)—1000-w.

**Ocala**—W57AN, Gainesville Television Inc., 6220 NW 43rd St., Gainesville (WCJB Ch. 20 Gainesville)—100-w.

**Okeechobee**—W61AP, Hubbard Bcstg. Inc., see Inverness (WTOG Ch. 44 St. Petersburg-Tampa)—100-w.

**Palm Bay**—See Melbourne.

**Panama City & adjacent communities**—W22AD, State Board of Regents, Florida State U., 2565 Pottsdamer St., Tallahassee 32304 (WFSU-TV Ch. 11 Tallahassee)—1000-w.

**Rock Harbor**—W56AZ, W61AI, W64AN, W67AP, W69AS, Board of County Commissioners-Monroe County, see Big Pine (WPBT Ch. 2, WTVJ Ch. 4, WCIX Ch. 6, WSVN Ch. 7 & WPLG Ch. 10 Miami)—100-w each.

★ **Sebring**—W27AE, Hubbard Bcstg. Inc., see Inverness (WTOG Ch. 44 St. Petersburg-Tampa)—1000-w.

**Stuart**—See Fort Pierce.

## Translators—Florida

**Tallahassee**—W17AB, Phipps Communications Inc., Box 3048, Tallahassee 32315 (WCTV Ch. 6 Tallahassee-Thomasville, GA)—1000-w. **Note:** W17AB licensed as LPTV.

**Tampa**—W50AC, Bahai Honda, 12100 S.W. 87th Ave., Miami (KWEX-TV Ch. 41 San Antonio, TX & KMEX-TV Ch. 34 Los Angeles, CA via satellite)—100-w. Requests CP for change to Ch. 61.

**Vero Beach**—W53AH, Malrite of Florida Inc., 4119 W. Blue Heron Blvd., West Palm Beach 33419 (WFLX Ch. 29 West Palm Beach). **Note:** Licensed as LPTV.

**Vero Beach**—W64AX, Scripps Howard Bcstg. Co., 622 N. Flagler Dr., West Palm Beach 33480 (WPTV Ch. 5 Palm Beach)—100-w.

**Vero Beach**—See also Fort Pierce.

**White Springs**—W70BB, White Springs Bcstg. Co. Inc., Box 968, Alachua (WJKS Ch. 17 Jacksonville)—2.5-w. Requests 100-w.

## GEORGIA

\* **Atlanta**—Ch. 57, Neighborhood TV Co. Inc., Box 22073, Phoenix, AZ (KUSK Ch. 7 Prescott, AZ via satellite)—100-w.

**Carnesville**—W52AA, Georgia Public Telecommunications Commission, 1540 Stewart Ave. SW, Atlanta 30310 (WCES-TV Ch. 20 Wrens)—1000-w.

**Carrollton**—W49AD, Georgia Public Telecommunications Commission, see above (WJSP-TV Ch. 28 Columbus)—1000-w.

**Cedartown**—W65AD, Georgia Public Telecommunications Commission, see above (WCLP-TV Ch. 18 Chatsworth)—100-w.

**Clayton & Mountain City**—W06AE, Pulitzer Bcstg. Co., Box TV 4, Greenville, SC 29602 (WYFF-TV Ch. 4 Greenville, SC).

**Clayton & Mountain City**—W09AE, Spartan Radiocasting Co., Box 1717, Spartanburg, SC 29304 (WSPA-TV Ch. 7 Spartanburg, SC).

**Columbus**—W48AB, Georgia Public Telecommunications Commission, see Carnesville (WJSP-TV Ch. 28 Columbus)—1000-w.

**Dade County**—See Flintstone.

**Draketown**—W27AA, Georgia Public Telecommunications Commission, see Carnesville (WCLP-TV Ch. 18 Chatsworth)—1000-w.

**Elberton**—W60AE, Georgia Public Telecommunications Commission, see Carnesville (WCES-TV Ch. 20 Wrens)—1000-w.

**Flintstone and rural areas of Dade & Walker Counties**—W51AB, Georgia Public Telecommunications Commission, see Carnesville (WCLP-TV Ch. 18 Chatsworth)—100-w.

**Hartwell & Royston**—W22AC, Georgia Public Telecommunications Commission, see Carnesville (WCES-TV Ch. 20 Wrens)—1000-w.

**Hayesville, Hiawassee & Macedonia Community**—W07BB, W10AM, W13AX, Tri-County TV Booster Inc., Box 158, Hiawassee (WSB-TV Ch. 2, WAGA-TV Ch. 5 & WXIA-TV Ch. 11 Atlanta).

**Hiawassee**—W50AB, Georgia Public Telecommunications Commission, see Carnesville (WCLP-TV Ch. 18 Chatsworth)—1000-w.

**Hiawassee**—See also Hayesville.

**Hiawassee & Young Harris, GA and Hayesville, NC**—W67AH, Tri-County TV Booster Club Inc., Box 158, Hiawassee (WTBS Ch. 17 Atlanta)—100-w.

**Lafayette**—W35AA, Georgia Public Telecommunications Commission, see Carnesville (WCLP-TV Ch. 18 Chatsworth)—100-w.

**Macedonia Community**—See Hayesville.

**Mountain City**—See Clayton.

**Royston**—See Hartwell.

\* **Savannah**—W55AW, Neighborhood TV Co. Inc., see Atlanta (KUSK Ch. 7 Prescott, AZ via satellite)—100-w.

**Toccoa**—W68AF, Georgia Public Telecommunications Commission, see Carnesville (WCES-TV Ch. 20 Wrens)—1000-w.

**Walker County**—See Flintstone.

**Young Harris**—W07BE, W10AQ, W13AY, Tri-County TV Booster Inc., see Hayesville (WXIA-TV Ch. 11, WAGA-TV Ch. 5 & WSB-TV Ch. 2 Atlanta).

**Young Harris**—W04BJ, Georgia Public Telecommunications Commission, see Carnesville (WCLP-TV Ch. 18 Chatsworth)—100-w.

**Young Harris**—See also Hiawassee.

## HAWAII

**Anahola**—K63AZ, Hawaii Public Bcstg. Authority, 2350 Dole St., Honolulu 96822 (KHET Ch. 11 Honolulu)—100-w.

**Hakalau**—K67BA, Hawaii Public Bcstg. Authority, see above (KMEB-TV Ch. 10 Wailuku)—100-w.

**Hanalei, Kauai County & Princeville**—K03EB, Princeville at Hanalei Community Assn., Box 121, Hanalei (KGMB Ch. 9 Honolulu)—10-w.

**Hanalei & Princeville**—K68BE, Hawaii Public Bcstg. Authority, see Anahola (KHET Ch. 11 Honolulu)—100-w.

**Hawaiian Ocean View Estates**—K69CF, Hawaii Public Bcstg. Authority, see Anahola (KMEB-TV Ch. 10 Wailuku)—100-w.

**Hilo**—K04FE, Hawaii Public Bcstg. Authority, see Anahola (KMEB-TV Ch. 10 Wailuku)—100-w.

**Kailua**—See Kaneohe.

\* **Kaneohe & Kailua**—K38AN, Hawaii Public Bcstg. Authority, see Anahola (KMEB-TV Ch. 10 Wailuku)—1000-w.

**Kauai County**—See Hanalei.

**Kaunakani**—K63AI, Hawaii Public Bcstg. Authority, see Anahola (KHET Ch. 11 Honolulu)—20-w.

**Kaunakani**—K65BV, King Bcstg. Co., 150-B Puuhale Rd., Honolulu 96819 (KHNL Ch. 13 Honolulu)—20-w.

**Kilauea**—K62AQ, Hawaii Public Bcstg. Authority, see Anahola (KHET Ch. 11 Honolulu)—100-w.

**Kilauea Military Camp**—K56BD, Hawaii Public Bcstg. Authority, see Anahola (KMEB-TV Ch. 10 Wailuku)—10-w.

**Lihue**—K51BB, Tak Communications, 1290 Ala Moana Blvd., Honolulu 96814 (KITV Ch. 4 Honolulu)—100-w.

**Lihue**—K55EY, Burnham Bcstg. Co. Ltd. Partnership, Suite 501, 615 Piikoi St., Honolulu, HI 96814 (KHON-TV Ch. 2 Honolulu)—100-w.

\* **Lihue**—K65BV, Ch. 13 Club of Kauai Inc., see Anahola (KHNL Ch. 13 Honolulu)—100-w.

**Lihue**—K67AV, Hawaii Public Bcstg. Authority, see Anahola (KHET Ch. 11 Honolulu)—1000-w.

**Lihue**—K69BZ, Lee Enterprises Inc., 130 E. 2nd St., Davenport, IA 52801 (KGMB Ch. 9 Honolulu)—100-w.

**Naalehu & Pahala**—K63BB, Hawaii Public Bcstg. Authority, see Anahola (KMEB-TV Ch. 10 Wailuku)—10-w.

**Naalehu & Pahala**—K74BA, Tak Communications, see Lihue (KHVO Ch. 13 Hilo)—10-w.

**Naalehu & volcano area**—K70BS, Tak Communications, see Lihue (KHVO Ch. 13 Hilo)—10-w.

**Pahala**—See Naalehu.

\* **Princeville at Hanalei**—K56AP, Princeville at Hanalei Community Assn., see Hanalei (KITV Ch. 4 Honolulu)—100-w.

**Princeville**—See also Hanalei.

**Wailua**—K63AA, Hawaii Public Bcstg. Authority, see Anahola (KHET Ch. 11 Honolulu)—100-w.

**Walauea Coast Oahu**—K56AS, K58AN, K60AW, K66AU, K68AY, City & County of Honolulu, 650 S. King St., Honolulu (KHON-TV Ch. 2, KITV Ch. 4, KHET Ch. 11, KHNL Ch. 13 & KGMB Ch. 9 Honolulu)—100-w each.

**Waimea**—K57BI, Lee Enterprises Inc., see Lihue (KGMB Ch. 9 Honolulu)—20-w.

\* **Waimea (Kamuela)**—K63BP, Hawaii Public Bcstg. Authority, see Anahola (KMEB-TV Ch. 10 Wailuku)—100-w.

**Waipake**—K66AY, Hawaii Public Bcstg. Authority, see Anahola (KHET Ch. 11 Honolulu)—10-w.

## IDAHO

**Ahsahka**—K11DK, K13EG, Riverside TV Inc., Rte. 1, Orofino (KHQ-TV Ch. 6 & KREM-TV Ch. 2 Spokane, WA).

**Ahsahka & Riverside**—K08DU, Riverside TV Inc., see Ahsahka (KXLY-TV Ch. 4 Spokane).

**Albion**—See Burley.

**Albion, Burley & Rupert**—K61AP, The Post Co., Box 2148, Idaho Falls 83401 (KIFI-TV Ch. 8 Idaho Falls)—100-w.

**Albion, Burley, Hayburn, Oakley, Paul & Rupert**—K69DC, State Board of Education, Box 8111, Pocatello 83209 (KISU-TV Ch. 10 Pocatello)—100-w.

**Albion, Elba & Rupert**—K65AZ, IF Acquisition Corp., 1255 E. 17th St., Box 2008,

Idaho Falls 83401 (KIDK Ch. 3 Idaho Falls)—100-w.

**Albion, Elba, Idahoe rural area & Malta**—K09IR, KMVT Bcstg. Inc., see Ketchum (KMVT Ch. 11 Twin Falls).

**Ashton**—K05HQ, Ambassador Media Corp., 7600 Potomac Falls Rd., McLean, VA 22102 (KPVI Ch. 6 Pocatello)—5-w.

**Baker, Lemhi & Lemhi Valley**—K05BE, Ramsey Mountain TV Assn., Lemhi Valley (KIDK Ch. 3 Idaho Falls)—10-w.

**Baker & Tendoy**—K55AI, Salmon TV Translator District, Box 2308, Salmon (KIDK Ch. 3 Idaho Falls)—100-w.

**Bancroft, Grace & Soda Springs**—K07BK, K09ID, K11BC, K13AY, Caribou County TV Assn., 398 N. Monsanto Blvd., Soda Springs (KUTV Ch. 2 Salt Lake City, UT; KIDK Ch. 3 Idaho Falls; KTVX Ch. 4, KSL-TV Ch. 5 Salt Lake City, UT)—1-w, 1-w, 10-w, 10-w.

\* **Bancroft, Grace & Soda Springs**—K12LK, Caribou County TV Assn., see above (KISU-TV Ch. 10 Pocatello)—10-w.

**Bear Lake County (rural area)**—See Dingle.

**Blackrock & Inkom**—K07NO, Inkom TV Assn., Box 100, Inkom (KIVI Ch. 6 Pocatello)—10-w.

**Boise & Collister**—K13ST, King Bcstg. Co., Box 7, Boise 83707 (KTVB Ch. 7 Boise).

**Bonnors Ferry**—K56AB, Boundary County TV Translator District, c/o Bob Bradford, Translator Sales & Service, Box 66285, Seattle, WA 98166 (KSPS-TV Ch. 7 Spokane, WA)—100-w.

**Bonnors Ferry**—K59BW, Regents of U. of Idaho, Radio-TV Center, U. of Idaho, Moscow 83843 (KUID-TV Ch. 12 Moscow)—100-w.

**Bonnors Ferry & Naples**—K09HK, K11HM, K13HQ, Boundary County TV Translator District, see above (KREM-TV Ch. 2, KXLY-TV Ch. 4 & KHQ-TV Ch. 6 Spokane, WA)—10-w each.

\* **Bonnors Ferry & Naples**—K67DI, Boundary County TV Translator District, see above (KAYU-TV Ch. 28 Spokane, WA)—100-w.

**Brownlee, ID & Halfway, OR**—K09OP, Idaho Power Co., Box 770, Boise (KIVI Ch. 6 Nampa)—5-w.

**Brownlee Creek**—See Brownlee Power Plant.

**Brownlee Power Plant & Brownlee Creek farming area, ID and Halfway, OR**—K11PD, Idaho Power Co., see Brownlee (KBCI-TV Ch. 2 Boise)—5-w.

**Brownlee Power Plant, ID & Halfway, OR**—K13QL, Idaho Power Co., see Brownlee (KTVB Ch. 7 Boise)—5-w.

**Burley**—See Albion.

**Burley & Rupert area**—K63BX, Ambassador Media Corp., see Ashton (KPVI Ch. 6 Pocatello)—100-w.

**Burley, Rupert & Albion**—K59CC, KMVT Bcstg. Inc., see Ketchum (KMVT Ch. 11 Twin Falls)—100-w.

**Cambridge**—K09HN, Eugene TV Inc., Box 2, Boise 83707 (KBCI-TV Ch. 2 Boise).

- Cambridge & Midvale**—K05DC, King Bcstg. Co., see Boise (KTVB Ch. 7 Boise).
- Cambridge & Midvale**—K11PB, State Board of Education, Boise State U., 1910 University Blvd., Boise 83725 (KAID Ch. 4 Boise).
- Cascade**—K09LO, State Board of Education, see Cambridge (KAID Ch. 4 Boise).
- Cascade**—K11GR, Eugene TV Inc., see Cambridge (KBCI-TV Ch. 2 Boise).
- Cascade**—K13GO, King Bcstg. Co., see Boise (KTVB Ch. 7 Boise).
- ★ **Cascade, McCall & New Meadows**—K08JW, No Business TV Assn., Box 243, New Meadows (KIVI Ch. 6 Nampa)—10-w.
- Challis**—K05CJ, The Post Co., see Albion (KIFI-TV Ch. 8 Idaho Falls).
- Challis**—K10AW, IF Acquisition Corp., see Albion (KIDK Ch. 3 Idaho Falls)—10-w.
- Challis & Ellis rural area**—K12LS, State Board of Education, see Albion (KISU-TV Ch. 10 Pocatello)—10-w.
- Clayton**—K10JR, Clayton Community TV, see below (KIVI Ch. 6 Nampa).
- Clayton & rural area (west)**—K05AL, Clayton Community TV, General Delivery, Clayton (KIDK Ch. 3 Idaho Falls).
- Clearwater River (middle fork)**—K11HZ, K13ED, Middle Fork TV, Star Rte., Kooskia (KHQ-TV Ch. 6 & KXLY-TV Ch. 4 Spokane, WA).
- Clifton**—K08DO, K10DZ, K13DZ, Clifton City Corp., Box 26, Clifton (KUTV Ch. 2, KTVX Ch. 4 & KSL-TV Ch. 5 Salt Lake City, UT).
- Coeur d'Alene & Post Falls**—K26AD, Regents of U. of Idaho, see Bonners Ferry (KUID-TV Ch. 12 Moscow)—100-w.
- Collister**—See Boise.
- Coolin, Nordman & surrounding Priest Lake area**—K05GL, K08JH, K10KR, K12LF, Priest Lake Translator District, Box 77, Coolin (KSPS-TV Ch. 7, KREM-TV Ch. 2, KXLY-TV Ch. 4 & KHQ-TV Ch. 6 Spokane, WA)—10-w each.
- Cottonwood, Craigmont, Grangeville & Nezperce**—K59BA, Regents of the U. of Idaho, see Bonners Ferry (KUID-TV Ch. 12 Moscow)—20-w.
- Cottonwood, Craigmont, Grangeville & Nezperce**—K72AL, K75AE, K81AC, Central Idaho TV Inc., 162 E. Main, Grangeville (KREM-TV Ch. 2, KXLY-TV Ch. 4 & KHQ-TV Ch. 6 Spokane, WA)—100-w each. K72AL requests CP for change to Ch. 67; K75AE requests CP for change to Ch. 57; K81AC requests CP for change to Ch. 43.
- Cottonwood Creek area**—K09NQ, K11NX, K130O, Cottonwood Creek TV, Culesac (KHQ-TV Ch. 6, KXLY-TV Ch. 4 & KREM-TV Ch. 2 Spokane, WA).
- Council**—K09OA, K11HA, K13GW, Council Chamber of Commerce, 202 First Ave., Council (KIVI Ch. 6 Nampa; KBCI-TV Ch. 2 & KTVB Ch. 7 Boise).
- Council**—K05GO, State Board of Education, see Cambridge (KAID Ch. 4 Boise)—5-w.
- Craigmont**—See Cottonwood.
- 1988 Edition**
- Crouch & Garden Valley**—K69CK, State Board of Education, see Cambridge (KAID Ch. 4 Boise)—10-w.
- Crouch, Garden Valley & Terrace Lakes**—K05EY, K09LB, Terrace Lakes Recreation Ranch Inc., Box 65, Garden Valley (KBCI-TV Ch. 2 & KTVB Ch. 7 Boise).
- Crouch, Garden Valley & Terrace Lakes**—K03ET, Garden Valley Translator District, Garden Valley (KIVI Ch. 6 Nampa).
- Crouch rural area, Grimes Pass & Ranger Station**—K11KS, K13LB, Terrace Lakes Recreation Inc., see Crouch (KBCI-TV Ch. 2 & KTVB Ch. 7 Boise).
- Crouch rural area, Grimes Pass & Ranger Station**—K08JA, Garden Valley Translator District, see above (KIVI Ch. 6 Nampa).
- Dingle & Bear Lake County (rural)**—K09PL, K11PP, K13QY, Bear Lake Valley TV Assn., Laketown, UT (KUTV Ch. 2, KTVX Ch. 4 & KSL-TV Ch. 5 Salt Lake City, UT).
- Driggs rural area**—K02KD, Grand Targhee, c/o Big Valley Corp., TV Translator K02KD, Alta, WY via Driggs, ID (KPVI Ch. 6 Pocatello)—10-w.
- Driggs & Tetonia, ID-Alta, WY**—K07QC, Grand Targhee, see above (KIDK Ch. 3 Idaho Falls)—10-w.
- Driggs, Tetonia & Victor**—K13QE, State Board of Education, see Albion (KISU-TV Ch. 10 Pocatello)—10-w.
- Driggs, Victor & Tetonia**—K05GU, Grand Targhee, see above (KIFI-TV Ch. 8 Idaho Falls)—10-w.
- Elba**—See Albion.
- Elk Bend**—K07SZ, Elk Bend TV Unincorporated Assn., Star Rte., Salmon (KIFI-TV Ch. 8 Idaho Falls).
- Ellis rural area**—See Challis.
- ★ **Fairfield**—K03FK, K05GT, K09OZ, K13QP, Camas County TV Translator Assn., Box 355, Fairfield (KIVI Ch. 6 Nampa; KTVB Ch. 7, KAID Ch. 4 & KBCI-TV Ch. 2 Boise)—10-w, 10-w, 5-w, 10-w.
- Ferdinand**—K07CP, K09CK, K11CR, Ferdinand TV Service, Village of Ferdinand (KXLY-TV Ch. 4, KREM-TV Ch. 2 & KHQ-TV Ch. 6 Spokane, WA).
- Filer, Hansen, Jerome, Kimberly, Twin Falls, Dietrich & Shoshone**—K13LR, State Board of Education, see Cambridge (KAID Ch. 4 Boise)—100-w.
- Fish Creek, Lava Hot Springs & Portneuf River area**—K11CP, IF Acquisition Corp., see Albion (KIDK Ch. 3 Idaho Falls).
- Fourth of July Creek & North Fork**—K02CE, North Fork TV Assn., Box 1174, Salmon (KIDK Ch. 3 Idaho Falls)—10-w.
- Garden Valley**—See Crouch.
- Geneva & Raymond**—K08HO, K11FY, K13MH, Thomas Fork Translator System, Geneva (KUTV Ch. 2 & KSL-TV Ch. 5 Salt Lake City, UT; KIDK Ch. 3 Idaho Falls)—1-w, 1-w, 10-w.
- Georgetown**—K69CL, State Board of Education, see Albion (KISU-TV Ch. 10 Pocatello).
- Gibbonsville**—K03FG, K05GG, Lost Trail TV Assn., Star Route, Gibbonsville (KPAX-TV Ch. 8 & KECI-TV Ch. 13 Missoula, MT).
- Glenns Ferry**—K04EN, KMVT Bcstg. Inc., see Ketchum (KMVT Ch. 11 Twin Falls).
- Glenns Ferry**—K05DD, King Bcstg. Co., see Boise (KTVB Ch. 7 Boise).
- Glenns Ferry**—K09HS, Eugene TV Inc., see Cambridge (KBCI-TV Ch. 2 Boise).
- Glenns Ferry**—K13QF, State Board of Education, see Cambridge (KAID Ch. 4 Boise)—10-w.
- Grace**—See Bancroft.
- Grangeville**—See Cottonwood.
- Grimes Pass**—See Crouch.
- Hagerman**—K57CC, KMVT Bcstg. Inc., see Ketchum (KMVT Ch. 11 Twin Falls)—100-w.
- Hagerman**—K63AM, K65AQ, K67AT, K69BD, Hagerman Translator District, General Delivery, Hagerman (KBCI-TV Ch. 2 & KAID Ch. 4 Boise; KIVI Ch. 6 Nampa; KTVB Ch. 7 Boise)—100-w each.
- ★ **Hailey**—K05HM, KMVT Bcstg. Inc., see Ketchum (KMVT Ch. 11 Twin Falls).
- Hailey, Ketchum & Sun Valley**—K04EF, Eugene TV Inc., see Cambridge (KBCI-TV Ch. 2 Boise)—5-w.
- Heyburn**—See Albion.
- Idahome**—See Albion.
- Inkom**—See Blackrock.
- Inkom & Blackrock**—K11AG, K13AH, Inkom TV Assn., Inkom (KIDK Ch. 3, KIFI-TV Ch. 8 Idaho Falls)—10-w each.
- Irwin & Swan Valley**—K13QH, State Board of Education, see Albion (KISU-TV Ch. 10 Pocatello).
- Jerome**—See also Twin Falls.
- Johnson Creek area**—K13QC, Lafe Cox, Cox Ranch, Cascade (KIVI Ch. 6 Nampa).
- Juliaetta**—K07NL, K09DF, K11DL, K13FA, Juliaetta TV Assn., Box 153, Juliaetta (KXLY-TV Ch. 4, KREM-TV Ch. 2 & KHQ-TV Ch. 6 Spokane, WA; KLEW-TV Ch. 3 Lewiston).
- ★ **Juliaetta**—K05GP, Regents of U. of Idaho, see Bonners Ferry (KUID-TV Ch. 12 Moscow). Requests switch to Ch. 64.
- Kamiah**—K07AQ, K09AL, K13AP, Kamiah Valley TV Inc., Box 179 (KXLY-TV Ch. 4, KREM-TV Ch. 2 & KHQ-TV Ch. 6 Spokane, WA).
- Kamiah**—K11KO, Regents of U. of Idaho, see Bonners Ferry (KUID-TV Ch. 12 Moscow).
- Kellogg**—K67BX, Regents of U. of Idaho, see Bonners Ferry (KUID-TV Ch. 12 Moscow)—10-w.
- Ketchum**—K09AQ, KMVT Bcstg. Inc., 1100 Blue Lakes North, Twin Falls 83301 (KMVT Ch. 11 Twin Falls).
- Ketchum**—See also Hailey.
- Ketchum, Sun Valley & Warm Springs**—K13HG, KMVT Bcstg. Inc., see above (KMVT Ch. 11 Twin Falls).
- Kooskia**—K08AW, K10BF, K12BD, Kooskia Lions Club Inc., Kooskia (KREM-TV Ch. 2, KXLY-TV Ch. 4 & KHQ-TV Ch. 6 Spokane, WA).
- Kooskia & Stites**—K05GQ, Regents of U. of Idaho, see Bonners Ferry (KUID-TV Ch. 12 Moscow).
- Lapwai**—K08BQ, K13LM, Lapwai Valley TV Assn., Box 2 (KHQ-TV Ch. 6 & KXLY-TV Ch. 4 Spokane, WA).
- ★ **Lapwai & Spalding**—K10LF, Regents of U. of Idaho, see Bonners Ferry (KUID-TV Ch. 12 Moscow).
- Lava Hot Springs**—K13CO, The Post Co., see Albion (KIFI-TV Ch. 8 Idaho Falls).
- Lava Hot Springs**—K59BV, State Board of Education, see Albion (KISU-TV Ch. 10 Pocatello).
- Lava Hot Springs**—See also Fish Creek.
- Leadore**—K13RV, The Post Co., see Albion (KIFI-TV Ch. 8 Idaho Falls).
- Leadore (north)**—K61CI, The Post Co., see Albion (KIFI-TV Ch. 8 Idaho Falls)—20-w.
- Leadore & Lee Creek areas**—K11BD, Leadore Community TV Assn., Leadore (KIDK Ch. 3 Idaho Falls).
- Lee Creek**—See Leadore.
- Lemhi**—See Baker.
- Lemhi, Tendoy, Baker, Hayden Basin, North Lemhi Valley**—K09SD, Ramsey Mountain TV Assn. (KIFI-TV Ch. 8 Idaho Falls)—10-w.
- Lemhi Valley**—See Baker.
- Lewiston**—K64BR, Regents of U. of Idaho, see Bonners Ferry (KUID-TV Ch. 12 Moscow)—10-w.
- Lewiston**—K68BC, K70BA, K72CY, K74CK, K76AH, Orchards Community TV Assn. Inc., Box 492 (KSPS-TV Ch. 7 & KREM-TV Ch. 2 Spokane, WA; KLEW-TV Ch. 3 Lewiston; KXLY-TV Ch. 4 Spokane, WA; KWSU-TV Ch. 10 Pullman, WA; KHQ-TV Ch. 6 Spokane, WA)—20-w, 20-w, 20-w, 10-w, 20-w. K70BA requests CP for change to Ch. 21; K72CY requests CP for change to Ch. 30; K74CK requests CP for change to Ch. 15; K76AH requests CP for change to Ch. 58.
- Lewiston, ID-Clarkston, WA**—K66CE, Life of Victory TV Inc., 5970 W. 60th Ave., Arvada, CO (WDLI Ch. 17 Canton, OH via satellite)—100-w.
- Little Salmon River rural area**—K13NH, Canyon TV Assn., Box 3618, New Meadows (KIVI Ch. 6 Nampa).
- Little Salmon River rural area (Pinehurst area)**—K05FB, K09HW, Canyon TV Assn., see above (KTVB Ch. 7 & KBCI-TV Ch. 2 Boise).
- Lowman**—K13IA, Eugene TV Inc., see Cambridge (KBCI-TV Ch. 2 Boise).
- Malad**—K54AS, K56BM, K58AR, K60AZ, Oneida County Translator District, 346 N. Main, Malad (KTVX Ch. 4 & KSTU Ch. 20 Salt Lake City, UT; KIDK Ch. 3 & KIFI-TV Ch. 8 Idaho Falls)—100-w, 100-w, 1-w, 1-w.
- Malad**—K62BD, State Board of Education, see Albion (KISU-TV Ch. 10 Pocatello)—100-w.
- Malta**—See Albion.
- May & Goldberg rural areas**—K02LR, State Board of Education, see Albion (KISU-TV Ch. 10 Pocatello).

## Translators—Idaho

**McCall**—See Cascade.

**McCall & New Meadows**—K05FG, State Board of Education, see Cascade (KAID Ch. 4 Boise)—10-w.

**McCall & New Meadows**—K13SO, King Bcstg. Co., see Boise (KTVB Ch. 7 Boise).

**McCall & North Meadows**—K10FD, Eugene TV Inc., see Cambridge (KBCI-TV Ch. 2 Boise). Holds CP for change to 10-w.

**Midvale**—See Cambridge.

**Mink Creek**—K08EZ, K10FF, K13HA, Mink Creek TV Corp., RFD 2, Box 162, Preston (KUTV Ch. 2, KTVX Ch. 4 & KSL-TV Ch. 5 Salt Lake City, UT).

**Montpelier**—K57BN, State Board of Education, see Albion (KISU-TV Ch. 10 Pocatello)—100-w.

**Montpelier**—See also Laketown, UT.

**Mullan**—K10HC, Eagle Communications Inc., 340 W. Main St., Box 1503, Missoula, MT 59802 (KECI-TV Ch. 13 Missoula, MT).

**Naples**—See Bonners Ferry.

**New Meadows**—See McCall.

**New Meadows**—See also Cascade.

**Nezperce**—See Cottonwood.

**Nordman**—See Coolin.

★ **North Fork**—K04MX, North Fork TV Assn., Box 1106, North Fork (KPAX-TV Ch. 8 Missoula, MT)—10-w.

**North Fork**—See also Fourth of July Creek.

**Oakley**—See Albion.

**Orofino**—K05BS, Banner TV Club, Orofino (KLEW-TV Ch. 3 Lewiston).

**Orofino**—K07FT, K09FV, K12DY, Orofino TV Inc., Box 1141, Orofino (KXLY-TV Ch. 4, KREM-TV Ch. 2 & KHQ-TV Ch. 6 Spokane, WA).

**Paris**—See Laketown, UT.

**Paul**—See Albion.

**Peck**—K07BQ, K09AX, Peck TV Club, Peck (KXLY-TV Ch. 4 & KHQ-TV Ch. 6 Spokane, WA).

**Pinehurst**—See Little Salmon River.

**Post Falls**—See Coeur d'Alene.

**Portneuf River**—See Fish Creek.

**Preston**—K26AA, K28AA, K30AB, K32AD, K34AD, K36AD, Franklin County TV District 1, Box 168, Preston (KISU-TV Ch. 10 Pocatello; KUTV Ch. 2, KSTU Ch. 20, KTVX Ch. 4, KSL-TV Ch. 5 Salt Lake City, UT; KIDK Ch. 3 Idaho Falls)—100-w, 100-w, 100-w, 20-w, 100-w, 100-w.

**Priest Lake**—See Coolin.

**Priest River & Sandpoint**—K10GA, Regents of U. of Idaho, see Coeur d'Alene (KUID-TV Ch. 12 Moscow).

★ **Priest River & Sandpoint**—K64BD, Regents of U. of Idaho, see Bonners Ferry (KUID-TV Ch. 12 Moscow)—100-w.

**Priest Lake rural area**—K57CM, Regents of U. of Idaho, see Bonners Ferry (KUID-TV Ch. 12 Moscow).

## B-70

**Ranger Station**—See Crouch.

**Raymond**—See Geneva.

**Rexburg & St. Anthony**—K13UF, Ambassador Media Corp., see Ashton (KPVI Ch. 6 Pocatello)—10-w.

**Rexburg, St. Anthony & Sugar City**—K12MA, The Post Co., see Albion (KIFI-TV Ch. 8 Idaho Falls)—10-w.

★ **Richfield**—K02JQ, State Board of Education, see Albion (KAID Ch. 4 Boise).

**Riverside**—See Ahsahka.

**Rose Lake & St. Maries**—K69CN, Regents of U. of Idaho, see Bonners Ferry (KUID-TV Ch. 12 Moscow)—100-w.

**Rupert**—See Albion.

**Rupert**—See also Burley.

**St. Anthony**—See Rexburg.

**St. Maries**—See Rose Lake.

**Salmon**—K57CI, State Board of Education, see Albion (KISU-TV Ch. 10 Pocatello)—100-w.

**Salmon**—K59AV, K65BG, K69CA, Salmon TV Translator District, see Baker (KPAX-TV Ch. 8 & KECI-TV Ch. 13 Missoula, MT; KIDK Ch. 3 Idaho Falls)—100-w each.

**Salmon (southern portion) & Williams Creek**—K07PV, Salmon Television Translator District, see Baker & Tendoy (KIDK Ch. 3 Idaho Falls).

**Sandpoint**—See Priest River.

**Soda Springs**—See Bancroft.

**Spalding**—See Lapwai.

**Stites**—K07EW, K09IC, K11ID, Stites Community TV, Box 23 (KXLY-TV Ch. 4, KREM-TV Ch. 2 & KHQ-TV Ch. 6 Spokane, WA).

**Stites**—See also Kooskia.

**Stump Creek**—See Tygee Valley.

**Sugar City**—See Rexburg.

**Sun Valley**—See Hailey.

**Sun Valley**—See also Ketchum.

**Swan Valley**—See Irwin.

**Tendoy**—See Baker.

**Terrace Lakes**—See Crouch.

**Tetonia**—See Driggs.

**Twin Falls**—K27AO, Sawtooth Communications Inc., 1866 E. Chisholm Dr., Nampa 83651 (KIVI-TV Ch. 6 Nampa)—100-w.

**Twin Falls**—See also Filer.

**Twin Falls & Jerome**—K51AU, Ambassador Media Corp., see Ashton (KPVI Ch. 6 Pocatello)—100-w.

**Tygee Valley & Stump Creek**—K10LO, Tygee Valley Ranch, Box 428, Auburn, WY (KIDK Ch. 3 & KIFI-TV Ch. 8 Idaho Falls).

**Victor**—See Driggs.

**Warm Springs**—See Ketchum.

**White Bird**—K09KG, K11BJ, K13JL, White Bird TV Assn., White Bird (KREM-TV Ch. 2, KHQ-TV Ch. 6 & KXLY-TV Ch. 4 Spokane, WA).

**Williams Creek**—See Salmon.

## ILLINOIS

★ **Aurora**—Ch. 69, Neighborhood TV Co. Inc., Box 22073, Phoenix, AZ (KUSK Ch. 7 Prescott, AZ via satellite)—100-w.

**Carbondale**—W10AH, Paducah Newspapers Inc., Box 1197, Paducah, KY 42002-1197 (WPSD-TV Ch. 6 Paducah, KY)—10-w.

**Danville**—W68AA, WAND Television, 904 South Side Dr., Decatur 62525 (WAND Ch. 17 Decatur)—100-w.

★ **DeKalb**—W69BE, Bogner Bcst. Equipment Corp., 410 Railroad Ave., Westbury, NY (KTBN-TV Ch. 40 Santa Ana, CA via satellite)—100-w.

★ **Evanston**—Ch. 54, Neighborhood TV Co. Inc., see Aurora (KUSK Ch. 7 Prescott, AZ via satellite)—100-w.

**Robinson**—W57AO, Full Gospel Business Men's Fellowship International-Robinson Chapter, 203 W. Plum, Robinson (WDLI Ch. 17 Canton, OH via satellite)—100-w.

★ **Rockford**—Ch. 68, Neighborhood TV Co. Inc., see Aurora (KUSK Ch. 7 Prescott, AZ via satellite)—100-w.

## INDIANA

**Columbus**—W57AU, Full Gospel Business Men's Fellowship International-Indiana Chapter, 3321 Westenedge Dr., Columbus (WDLI Ch. 17 Canton, OH via satellite)—100-w.

**Fort Wayne**—W39AA, Fort Wayne Public TV Inc., 7340 Blackhawk Lane, Fort Wayne (WBGU-TV Ch. 57 Lima, OH)—1000-w.

**Muncie**—W32AC, Full Gospel Fellowship International, Muncie Chapter, 303 Riley Rd., Muncie (WDLI Ch. 17 Canton, OH via satellite)—100-w.

## IOWA

**Bedford**—K10GI, K12GN, City of Bedford, c/o City Clerk (KMTV Ch. 3 & WOWT Ch. 6 Omaha, NE).

**Carroll**—K72CP, K74BM, K78AW, K82AN, City of Carroll, 120 E. 5th St., City Hall (KDIN-TV Ch. 11 Des Moines; WOI-TV Ch. 5 Ames; KCCI-TV Ch. 8 & WHO-TV Ch. 13 Des Moines)—20-w, 100-w, 100-w, 100-w.

★ **Cedar Rapids**—K60DJ, Residential Entertainment Inc., Box 9090, Tyler, TX 75711 (Will Ch. 64 Cincinnati)—1000-w.

**Clarinda**—K56AF, K58AE, K60AK, K64AH, K66AL, City of Clarinda, 200 S. 15th St., Clarinda (KMTV Ch. 3, WOWT Ch. 6 & KETV Ch. 7 Omaha, NE; KDIN-TV Ch. 11 & WHO-TV Ch. 13 Des Moines)—100-w each.

**Decorah**—K12EA, Guy Gannett Publishing Co., Box 3131, Cedar Rapids 52406 (KGAN Ch. 2 Cedar Rapids).

**Decorah**—K14AF, Iowa Public Bcstg. Board, c/o Iowa Public Television, Box 1758, Des Moines 50306 (KYIN Ch. 24 Mason City)—1000-w.

★ **Des Moines**—Ch. 53, Neighborhood TV Co. Inc., Box 22073, Phoenix, AZ (KUSK Ch. 7 Prescott, AZ via satellite)—100-w.

**Fenton & Ringsted**—K56BF, The Kiwanis Club of Ringsted, 607 2nd Ave. W., West Bend (WHO-TV Ch. 13 Des Moines)—20-w.

**Fort Madison & surrounding area**—K38AB, Iowa Public Bcstg. Board, see Decorah (KIIN-TV Ch. 12 Iowa City)—1000-w.

**Iowa City**—K79BL, Palmer Communications Inc., 805 Brady St., Davenport (KWQC-TV Ch. 6 Davenport)—100-w.

**Iowa City**—K74CU, Guy Gannett Publishing Co., see Decorah (KGAN Ch. 2 Cedar Rapids)—100-w.

**Keokuk & surrounding area**—K44AB, Iowa Public Bcstg. Board, see Decorah (KIIN-TV Ch. 12 Iowa City)—100-w.

**Keosauqua & surrounding area**—K54AF, Iowa Public Bcstg. Board, see Decorah (KIIN-TV Ch. 12 Iowa City)—100-w.

**Lansing**—K41AD, Iowa Public Bcstg. Board, see Decorah (KRIN Ch. 32 Waterloo)—1000-w.

**McGregor**—See Prairie du Chien, WI.

**Mount Ayr**—K10FY, City of Mt. Ayr, c/o City Clerk, Mt. Ayr (WHO-TV Ch. 13 Des Moines).

**Ottumwa**—K74CO, K76BZ, Ottumwa Area Translator System Inc., 925 Queen Ann Ave., Ottumwa (KCCI-TV Ch. 8 & WHO-TV Ch. 13 Des Moines)—100-w each.

**Ottumwa & surrounding area**—K33AA, Iowa Public Bcstg. Board, see Decorah (KIIN-TV Ch. 12 Iowa City)—1000-w.

**Ringsted**—See Fenton.

**Rock Rapids & surrounding area**—K25AA, Iowa Public Bcstg. Board, see Decorah (KSIN Ch. 27 Sioux City)—1000-w.

**Rolfe**—K72BL, Greater Rolfe Club, 705 Grant, Rolfe (WOI-TV Ch. 6 Ames)—10-w.

**Sibley & surrounding area**—K33AB, Iowa Public Bcstg. Board, see Decorah (KSIN Ch. 27 Sioux City)—1000-w.

**Spencer**—K76CE, K78BZ, K80AO, K83AU, Spencer Area TV Inc., 918 E. 10th St. (KCAU-TV Ch. 9 & KTIV Ch. 4 Sioux City; KELO-TV Ch. 11 Sioux Falls, SD; KUSD-TV Ch. 2 Vermillion, SD)—100-w each.

**Washington**—K13MN, Guy Gannett Publishing Co., see Decorah (KGAN Ch. 2 Cedar Rapids)—10-w.

## KANSAS

**Atwood**—K13QO, City of Atwood, c/o City Clerk, 112 S. Third, Atwood (KLINE-TV Ch. 3 Lexington, NE).

**Blue Rapids**—K02HD, K05EV, K07KK, Blue Rapids Chamber of Commerce, 606 Genesee St., Blue Rapids (KSNB-TV Ch. 4 Superior, NE; KSNT Ch. 27 & WIBW-TV Ch. 13 Topeka).

**Clay Center**—K08AD, City of Clay Center, Box 117 (WIBW-TV Ch. 13 Topeka)—10-w.

**Coffeyville**—K04EJ, Scripps Howard Bcstg. Co., Box 2, Tulsa, OK 74105 (KJRH Ch. 2 Tulsa, OK)—10-w.

**Coffeyville**—K05CW, KOTV Inc., Box 6, Tulsa, OK 74101 (KOTV Ch. 6 Tulsa, OK)—10-w.

**Concordia**—K64BS, Smokey Hills Public TV Corp., Box 9, Bunker Hill 67626 (KOOD Ch. 9 Hays-Russell-Great Bend-Salina).

**Frankfort**—K06ID, K08HX, City of Frankfort, 109 N. Kansas, Frankfort (KSNT Ch. 27 & WIBW-TV Ch. 13 Topeka).

**Great Bend**—K71BP, Chronicle Bcstg. of Wichita Inc., Box 10, 1500 N. West St., Wichita 67201 (KAKE-TV Ch. 10 Wichita)—100-w.

**Greenleaf**—K07LG, City of Greenleaf, Greenleaf (KSNT Ch. 27 Topeka).

**Hays**—K70FE, Chronicle Bcstg. of Wichita Inc., see Great Bend (KAKE-TV Ch. 10 Wichita)—100-w.

**Herington**—K71BO, Chronicle Bcstg. of Wichita Inc., see Great Bend (KAKE-TV Ch. 10 Wichita)—100-w.

**Hoxie**—K05FV, City of Hoxie, see below (KWNB-TV Ch. 6 Hayes Center, NE)—10-w.

**Hoxie & immediate area**—K11MZ, City of Hoxie, City Clerk, 1024 Royal Ave., Hoxie (KLNE-TV Ch. 3 Lexington, NE).

★ **Hoxie & rural area**—K69DB, Sheridan County, 929 9th St., Hoxie (KOOD Ch. 9 Hays)—100-w.

**Independence**—K04DW, Scripps Howard Bcstg. Co., see Coffeyville (KJRH Ch. 2 Tulsa, OK)—10-w.

**Independence**—K10FH, KOTV Inc., see Coffeyville (KOTV Ch. 6 Tulsa, OK)—10-w.

**Iola**—K30AL, Washburn U. of Topeka, Iola (KTWU Ch. 11 Topeka)—1000-w.

★ **Iola**—K26AE, Washburn U. of Topeka, Iola (KSNF Ch. 16 Joplin, MO)—1000-w.

**Lawrence**—K07JL, Stauffer Communications Inc., Box 119, Topeka 66601 (WIBW-TV Ch. 13 Topeka)—10-w.

**Linn**—K08IH, City of Linn, Linn (KSNT Ch. 27 Topeka).

★ **Luray**—K11OH, K13OV, City of Luray, Main St., Luray (KLNE-TV Ch. 3 Lexington, NE; KSNB-TV Ch. 4 Superior, NE).

**Manhattan**—K70EN, Kansas State U. Foundation, Hollis House, 1408 Denison, Manhattan 66506 (KAKE-TV Ch. 10 Wichita)—100-w.

**Marysville**—K08ED, Stauffer Communications Inc., see Lawrence (WIBW-TV Ch. 13 Topeka)—10-w.

**Natoma**—K11NS, K13OM, City of Natoma, City Clerk, Natoma (KLNE-TV Ch. 3 Lexington, NE; KSNB-TV Ch. 4 Superior, NE).

**Phillipsburg**—K66CD, Smoky Hills Public TV, Box 9, 6th & Elm Sts., Bunker Hill (KOOD Ch. 9 Hays)—100-w.

**Quinter**—K10JQ, K12KH, City of Quinter, Rte. 1, Box 29, Quinter (KLNE-TV Ch. 3 Lexington, NE; KWNB-TV Ch. 6 Hayes Center, NE)—5-w each.

**Russell**—K75CB, Chronicle Bcstg. of Wichita Inc., see Great Bend (KAKE-TV Ch. 10 Wichita)—100-w.

**St. Francis**—K04AT, St. Francis Chamber of Commerce, 413 E. Washington, St. Francis (KSNK Ch. 8 McCook, NE).

**Salina**—K18AA, KSN Inc., Box 333, Wichita 67201 (KSNC Ch. 2 Great Bend)—100-w.

**Salina**—K34AA, Chronicle Bcstg. of Wichita Inc., see Great Bend (KAKE-TV Ch. 10 Wichita)—100-w.

**Selden**—K13NP, City of Selden, City Clerk, Main St. (KWNB-TV Ch. 6 Hayes Center, NE)—5-w.

**Syracuse**—K08CA, S. B. TV Booster Station, Box HH (KTVC Ch. 6 Ensign).

**Topeka**—K07GF, Stauffer Communications Inc., see Lawrence (WIBW-TV Ch. 13 Topeka).

**Waterville**—K06FP, K08HG, City of Waterville, Waterville (KSNT Ch. 27 & WIBW-TV Ch. 13 Topeka).

**KENTUCKY**

**Anville, Gray Hawk, McKee & Tyner**—W04AC, Multimedia WBIR Inc., see Middlesboro (WBIR-TV Ch. 10 Knoxville, TN)—10-w.

**Artemus, Barbourville, Boone Heights & Heidrick**—W12AY, Kentucky Authority for ETV, 600 Cooper Dr., Lexington 40502 (WKSO Ch. 29 Somerset).

**Augusta**—W56AT, Kentucky Authority for ETV, see Artemus (WCVN Ch. 54 Covington)—100-w.

**Barbourville**—W04AF, W07AH, Barbourville Area TV Corp., 224 N. Main St. (WBIR-TV Ch. 10 & WATE-TV Ch. 6 Knoxville, TN).

**Barbourville**—See also Artemus.

**Boone Heights**—See Artemus.

**Burkesville**—W07AX, W12AW, City of Burkesville, Box 171 (WTVF Ch. 5 & WSMV Ch. 4 Nashville, TN).

**Butler**—See Boston.

**Corbin & Woodbine**—W08AJ, Kiwanis Club of Corbin, 1201 S. Main, Corbin (WLOS Ch. 13 Asheville, NC).

**Cowan Creek, Eolia & Oven Fork**—W09AX, Kentucky Authority for ETV, see Artemus (WKHA Ch. 35 Hazard).

**Cumberland, Lynch & Totz**—W08AZ, Multimedia WBIR Inc., see Middlesboro (WBIR-TV Ch. 10 Knoxville, TN).

**Eolia**—See Cowan Creek.

**Eolia & Whitesburg**—W07AS, Whitesburg TV Translater Inc., Box 610, Whitesburg (WBIR-TV Ch. 10 Knoxville, TN).

**Falmouth**—W56AM, Kentucky Authority for ETV, see Artemus (WKON Ch. 52 Owenton)—100-w.

**Gray Hawk**—See Anville.

**Hawesville**—W55AJ, Kentucky Authority for ETV, see Artemus (WKMA Ch. 35 Madisonville)—100-w.

**Heidrick**—See Artemus.

★ **Hopkinsville**—W57AJ, Kentucky Authority for ETV, see Artemus (WKMA Ch. 35 Madisonville)—10-w.

**Hopkinsville**—W64AV, Kentucky Authority for ETV, see Artemus (self originating).

**Letcher**—W67AN, Kentucky Authority for ETV, see Artemus (WKHA Ch. 35 Hazard)—10-w.

**Louisa**—W10AR, Kentucky Authority for ETV, see Artemus (WKMR Ch. 38 Morehead).

**Lynch**—See Cumberland.

**Manchester**—W03AB, Cartis Carpenter, Rte. 3, Manchester (WATE-TV Ch. 6 Knoxville, TN).

**Mayking & Whitesburg**—W66AH, Kentucky Authority for ETV, see Artemus (WKHA Ch. 35 Hazard)—100-w.

**McKee**—See Anville.

**Middlesboro**—W04AH, Multimedia WBIR Inc., Box 2760, Greenville, SC 29602 (WBIR-TV Ch. 10 Knoxville, TN).

**Middlesboro**—W07AJ, Middlesboro Emergency Rescue Squad Inc., Box 514, Middlesboro (WTVK Ch. 26 Knoxville, TN).

**Monticello**—W12AD, Bill Breeding, 205 N. Main St., Monticello (WBIR-TV Ch. 10 Knoxville, TN).

**Note:** W12AD licensed as LPTV.

**Oven Fork**—See Cowan Creek.

★ **Pikeville**—W32AG, West Virginia Telecasting Inc., 23 Broadcast Plaza, Hurricane, WV 25526 (WVAH-TV Ch. 23 Charleston-Huntington)—1000-w.

**Pineville**—W08BL, Kentucky Authority for ETV, see Artemus (WKSO Ch. 29 Somerset).

**Thompkinsville & surrounding rural area**—W55AL, Kentucky Authority for ETV, see Artemus (WKSO Ch. 29 Somerset)—100-w.

**Totz**—See Cumberland.

**Tyner**—See Anville.

**Whitesburg**—W04AX, Holston Valley Bcstg. Corp., Box WKPT, Kingsport 37662 (WKPT-TV Ch. 19 Kingsport, TN).

**Whitesburg**—See also Eolia.

**Whitesburg**—See also Mayking.

**Woodbine**—See Corbin.

**LOUISIANA**

★ **Baton Rouge**—Ch. 55, Neighborhood TV Co. Inc., Box 22073, Phoenix, AZ (KUSK Ch. 7 Prescott, AZ via satellite)—100-w.

★ **Baton Rouge**—Ch. 61, Panorama Bcstg. Corp., 206 Bayberry Lane, Rocky Hill, CT (WHSP Ch. 65 Vineland, NJ via satellite)—100-w.

**Crowley**—W65AS, Full Gospel Business Men's Fellowship, 233 W. Hall St., Lake Charles (WDLI Ch. 17 Canton, Ohio via satellite)—100-w. **Note:** Licensed as low power station.

**Lake Charles**—W63AQ, Border TV Club, Box 166, Sweetgrass, MT (WDLI Ch. 17 Canton, OH via satellite)—14.1-w.

**Monroe**—W02AW, KTVE Inc., Box 408, Albany, GA (KTVE Ch. 10 Monroe, LA-EI Dorado, AR)—10-w. **Note:** Requests CP for switch to low power license.

★ **Morgan City**—K57DI, Louisiana TV Bcstg. (WBRZ Ch. 2 Baton Rouge)—1026-w.

★ **New Orleans**—W61AZ, Bogner Antenna Corp., 401 Railroad Ave., Westbury, NY 11590 (KTBN-TV Ch. 40 Santa Ana via satellite)—100-w.

**MAINE**

**Allagash**—W02BB, W12BE, Allagash Plantation, Main Rd. (both WAGM-TV Ch. 8 Presque Isle).

**Allagash**—W04BH, U. of Maine, Alumni Hall, Orono 04469 (WMEM-TV Ch. 10 Presque Isle).

**Anson**—See Skowhegan.

**Bethel, Greenwood & Locke Mill**—W04BS, Colby-Bates-Bowdoin Educational Telecasting Corp., 1450 Lisbon St., Lewiston 04240 (WCBB Ch. 10 Augusta)—5-w.

**Bridgton, Harrison & North Bridgton**—W03AM, Colby-Bates-Bowdoin Educational Telecasting Corp., see Bethel (WCBB Ch. 10 Augusta)—10-w.

**Calais**—W57AQ, WLBS Television Inc., Box 934, Bangor 04401 (WLBZ-TV Ch. 2 Bangor)—100-w.

**Calais**—W61AQ, Diversified Communications, 35 Hildreth St., Bangor 04401 (WABI-TV Ch. 5 Bangor)—100-w.

**Falmouth**—W57AP, Bogner Bcst. Equipment Corp., 401 Railroad Ave., Westbury, NY (KTBN-TV Ch. 40 Santa Ana, CA via satellite)—100-w.

**Greenwood**—See Bethel.

**Harrison**—See Bridgton.

**Locke Mill**—See Bethel.

**Lower Sabao Lake & Mopang Lake**—W10AU, Princeton-Calais Translators Inc., see Princeton (WLBZ-TV Ch. 2 Bangor).

**Madawaska**—W11AA, NEPSK Inc., Box 1149, Presque Isle 04769 (WAGM-TV Ch. 8 Presque Isle).

**Madison**—See Skowhegan.

**Mopang Lake**—See Lower Sabao Lake.

**North Bridgton**—See Bridgton.

★ **Pittsfield**—W04BT, Colby-Bates-Bowdoin Educational Telecasting Corp., see Bethel (WCBB Ch. 10 Augusta)—10-w.

**Princeton**—W78AD, W80AF, Princeton-Calais Translators Inc., 33 Swan St. (WLBZ-TV Ch. 2 & WABI-TV Ch. 6 Bangor)—20-w each.

**St. Francis**—W02AU, St. Francis Chamber of Commerce, Main St. (WAGM-TV Ch. 8 Presque Isle).

**St. Francis**—W04AY, U. of Maine, see Allagash (WMEM-TV Ch. 10 Presque Isle).

**Skowhegan, Madison & Anson**—W14AB, Colby-Bates-Bowdoin Educational Telecasting Corp., see Bethel (WCBB Ch. 10 Augusta).

**Waterville**—W04AK, WLBS Television Inc., see Calais (WLBZ-TV Ch. 2 Bangor).

## Translators—Maryland

### MARYLAND

**Barton**—W09AC, W11AF, W13AE, Barton TV Translators Inc., Barton (KDKA-TV Ch. 2 & WTAE-TV Ch. 4 Pittsburgh, PA; WJAC-TV Ch. 6 Johnstown, PA).

**Ellerslie, MD & Hyndman, PA**—W05AN, W08BC, W12AS, Palo Alto Translator TV, Rte. 1, Hyndman (KDKA-TV Ch. 2 & WTAE-TV Ch. 4 Pittsburgh, PA; WJAC-TV Ch. 6 Johnstown, PA).

**Flintstone**—W08BN, W11AL, W13AD, Flintstone Community TV Inc., Flintstone (WJAC-TV Ch. 6 Johnstown, PA; WUSA Ch. 9 & WJLA-TV Ch. 7 Washington, DC).

**St. Mary's County**—W71AF, Board of Education of St. Mary's County, Supt. of Schools, Leonardtown (WCPB Ch. 28 Salisbury)—100-w.

**Westernport**—W08AQ, W10AE, W12AJ, United TV Inc., Rte. 1, Box 351 (KDKA-TV Ch. 2 & WTAE-TV Ch. 4 Pittsburgh, PA; WJAC-TV Ch. 6 Johnstown, PA).

### MASSACHUSETTS

**Adams**—W51AE, Viacom Bcstg. Inc., Box 4035, Albany, NY 12204 (WNYT Ch. 13 Albany, NY)—1000-w.

**\*Boston**—Ch. 62, Neighborhood TV Co. Inc., Box 22073, Phoenix, AZ (KUSK Ch. 7 Prescott, AZ via satellite)—100-w.

**Dennis**—W67BA, Cape Video Network, 29 Bassett Lane, Hyannis 02601 (WCX Ch. 58 Vineyard Haven)—100-w. **Note:** Licensed as low power station.

**Lanesborough, Lenox, Pittsfield & West Pittsfield**—W07AI, Viacom Bcstg. Inc., see Adams (WNYT Ch. 13 Albany, NY)—10-w.

**Lenox**—See Lanesborough.

**Pittsfield**—See Lanesborough.

**Springfield**—W69AQ, NBN Inc., 418 Longhill St., Springfield (WSBK-TV Ch. 38 Boston)—100-w.

**West Pittsfield**—See Lanesborough.

### MICHIGAN

**Ann Arbor**—W67AJ, Eastern Michigan U., Ypsilanti (WLNS-TV Ch. 6 Lansing)—100-w.

**Bessemer, Ramsey & Wakefield**—W07AU, W09AO, Tri City Improvement Corp., Bessemer (KDLH-TV Ch. 3 & KBJR-TV Ch. 6 Duluth, MN).

**Calumet**—W05AQ, Federal Bcstg. Co., Box 460, Marquette 49855 (WLUC-TV Ch. 6 Marquette)—100-w.

**Champion**—W11AV, Neighborhood Twp., Translator TV Authority, Rte. 1, Box 124A, Champion (WLUK-TV Ch. 11 Green Bay, WI).

**Crystal Falls Township**—W49AF, Crystal Falls Township, c/o B. W. St. Clair, 5970 W. 70th Ave., Arvada, CO (WLUK-TV Ch. 11 Green Bay, WI)—100-w.

**Detroit**—K66BV, Los Cerezos Television Co., 1150 17th St. NW, Washington, DC (KWEX-TV Ch. 41 San Antonio, TX & KMEX-TV Ch. 34 Los Angeles, CA via satellite)—1000-w.

**Detroit**—W26AB, Neighborhood TV Co. Inc., Box 22073, Phoenix, AZ (KUSK Ch. 7 Prescott, AZ via satellite)—100-w.

**\* East Lansing**—W69BJ, Channel 41 Inc., Box 1616, 5200 Dickman Rd., Battle Creek 49016 (WUHQ-TV Ch. 41 Grand Rapids)—1000-w.

**Escanaba**—W72AJ, Burnham Bcstg. Co., Box 19011, Green Bay, WI 54307-9011 (WLUK-TV Ch. 11 Green Bay, WI)—100-w.

**Escanaba**—W76AI, Federal Bcstg. Co., see Calumet (WLUC-TV Ch. 6 Marquette)—100-w.

**Felch**—W09BA, Felch Area TV Corp., Felch (WLUK-TV Ch. 11 Green Bay, WI).

**Gwinn**—W02AM, Forsyth Twp. TV Co-Op, Box 66 (WLUK-TV Ch. 11 Green Bay, WI).

**Iron Mountain**—K47AF, W59AQ, W63AW, K69BA, W72AA, W75AE, W77AA, U.P. TV Systems Inc., c/o Richard E. Abraham, 219 East A St., Iron Mountain (KTBN-TV Ch. 40 Santa Ana, CA via satellite; WGN-TV Ch. 9 Chicago, IL via satellite; WYAH Ch. 27 Portsmouth, VA; WPNE Ch. 38 & WBAY-TV Ch. 2 Green Bay, WI; WLUC-TV Ch. 6 Marquette; WLUK-TV Ch. 11 Green Bay, WI; WJMN-TV Ch. 3 Escanaba)—100-w, 100-w, 100-w, 20-w, 100-w, 100-w, 100-w, 100-w, 100-w, 100-w. W72AA requests CP for change to Channel 35.

**Iron Mountain**—W08BG, Federal Bcstg. Co., see Calumet (WLUC-TV Ch. 6 Marquette).

**\* Iron Mountain**—W56BF, W67AO, U.P. TV Systems Inc., see Iron Mountain (WKBD-TV Ch. 50 Detroit & WJFW-TV Ch. 12 Rhinelander, WI)—100-w, 20-w.

**L'Anse**—W70AZ, Federal Bcstg. Co., see Calumet (WLUC-TV Ch. 6 Marquette)—100-w.

**\* Lansing**—Ch. 69, Neighborhood TV Co. Inc., see Detroit (KUSK Ch. 7 Prescott, AZ via satellite)—100-w.

**Leeland & surrounding area**—W69AV, Central Michigan U., Broomfield Rd., Mount Pleasant 48859 (WCML-TV Ch. 6 Alpena)—100-w.

**Ramsey**—See Bessemer.

**Republic**—W07AK, W09AJ, Republic Twp., Clerk, Republic (WFRV-TV Ch. 5 & WLUK-TV Ch. 11 Green Bay, WI). **Note:** Request CPs for 10-w each.

**Traverse City**—W46AD, Central Michigan U., see Leeland (WCML-TV Ch. 6 Alpena)—1000-w.

**Wakefield**—See Bessemer.

**White Pine**—W07AA, W70AT, W74AS, W83AS, Porkie Mountains TV Co. Inc., Box 35 (KDLH-TV Ch. 3 Duluth, MN; WJFW-TV Ch. 12 Rhinelander, WI; WDIO-TV Ch. 10 Duluth, MN; WLUC-TV Ch. 9 Marquette)—1-w, 100-w, 100-w, 100-w.

### MINNESOTA

**Aitkin**—K66BI, Channel 10 Inc., 10 Observation Rd., Duluth 55811 (WDIO-TV Ch. 10 Duluth)—100-w.

**Aitkin**—K70DH, Benedek Bcstg. of Minnesota, 425 W. Superior St., Duluth 55802 (KDLH-TV Ch. 3 Duluth)—100-w.

**\* Aitkin**—K64BJ, Hubbard Bcstg. Inc., 3415 University Ave., St. Paul 55114 (KSTP-TV Ch. 5 Minneapolis-St. Paul)—100-w.

**Alexandria**—K36AA, K38AC, K40AA, K62AU, Selective TV Inc., Box 665, Alexandria (KDLO-TV Ch. 3 Florence, SD; KARE Ch. 11 Minneapolis-St. Paul; KTHI-TV Ch. 11 Fargo, ND; KWCM-TV Ch. 10 Appleton)—100-w each.

**Alexandria**—K24AE, Hubbard Bcstg. Inc., see Aitkin (KSTP-TV Ch. 5 Minneapolis-St. Paul)—100-w.

**\* Alexandria & Douglas County**—K58AT, Central Minnesota TV Co., 720 Hawthorne St., Alexandria (WIRT Ch. 13 Hibbing)—100-w.

**Appleton**—K52AH, K54AK, K60AB, Rural Western UHF TV Corp., Northwestern State Bank (WCCO-TV Ch. 4, KSTP-TV Ch. 5 & KARE Ch. 11 Minneapolis-St. Paul)—100-w each.

**Baudette**—K53BL, K55BH, K57AR, Lake of the Woods County, Baudette (KXJB-TV Ch. 4 Valley City, ND; KTHI-TV Ch. 11 Grand Forks, ND; WDAZ-TV Ch. 8 Devils Lake, ND)—100-w each.

**Bemidji**—K46AG, K48AO, K50AK, Headwaters TV Translator Corp., Box 83 (KDLH-TV Ch. 3 & KBJR-TV Ch. 6 Duluth; WIRT Ch. 13 Hibbing)—100-w each.

**Bergville, Funkley, Northome & Shooks**—K02HG, K04BX, EZ-TV Inc., Big Fork (WIRT Ch. 13 Hibbing; KDLH-TV Ch. 3 Duluth)—10-w, 1-w.

**Big Falls & rural areas**—K60BO, K62BJ, K64AM, County of Koochiching, Box 186, Courthouse, International Falls (KBJR-TV Ch. 6 & KDLH-TV Ch. 3 Duluth; WIRT Ch. 13 Hibbing)—100-w each.

**Big Fork, Marcell & Marcell rural area**—K67CA, K69CR, EZ-TV Inc., Big Fork (KDLH-TV Ch. 3 & KBJR-TV Ch. 6 Duluth)—100-w each.

**Birchdale, Black River rural areas & Loman**—K56BO, W58AI, County of Koochiching, see Big Falls (KDLH-TV Ch. 3 Duluth; WIRT Ch. 13 Hibbing)—100-w each.

**Black River**—See Birchdale.

**Blue Earth**—K70DR, KTTC Television Inc., 601 First Ave. SW, Rochester, MN 55902 (KTTC Ch. 10 Rochester)—100-w.

**Brainerd**—K22AC, Hubbard Bcstg. Inc., see Aitkin (KSTP-TV Ch. 5 Minneapolis-St. Paul)—1000-w.

**Brainerd**—K57BJ, Channel 10 Inc., see Aitkin (WDIO-TV Ch. 10 Duluth)—100-w.

**Brainerd**—K74CM, Benedek Bcstg. of Minnesota, see Aitkin (KDLH-TV Ch. 3 Duluth)—100-w.

**Brainerd resort area**—K78BP, Northland Communications Corp., Box 341, Brainerd (KDLH-TV Ch. 3 Duluth)—100-w.

**Breckenridge, MN & Wahpeton, ND**—K09MF, Spokane TV Inc., Box 1878, Fargo, ND 58107 (KTHI-TV Ch. 11 Fargo, ND)—10-w.

**Cass Lake**—K78AK, Benedek Bcstg. of Minnesota, see Aitkin (KDLH-TV Ch. 3 Duluth)—10-w.

**Cass Lake**—K82AF, RJR Communications Inc., 230 E. Superior St., Duluth, MN 55802 (KBJR-TV Ch. 6 Duluth)—10-w.

**Deer River**—K59BQ, Benedek Bcstg. of Minnesota, see Aitkin (KDLH-TV Ch. 3 Duluth)—100-w.

**Deer River**—K61BH, RJR Communications Inc., see Cass Lake (KBJR-TV Ch. 6 Duluth)—100-w.

**Donnelly & Herman**—K57BL, K59BT, K61BJ, Tri-County UHF-TV Inc., Box 216, Donnelly (KTHI-TV Ch. 11 Fargo, ND; KMSP-TV Ch. 9 Minneapolis-St. Paul; KDLO-TV Ch. 3 Florence, SD)—100-w each.

**Donnelly & Herman**—K63BW, Hubbard Bcstg. Inc., see Aitkin (KSTP-TV Ch. 5 Minneapolis-St. Paul)—100-w.

**Douglas County**—See Alexandria.

**Ely**—K70CZ, K72CJ, K74CD, K76CF, K82BF, M.I.R.A. TV, a partnership, 4991 Excelsior Blvd., Minneapolis (KBJR-TV Ch. 6 Duluth; CKPR-TV Ch. 2 Thunder Bay, Ont.; KDLH-TV Ch. 3, WDIO-TV Ch. 10, WDSE-TV Ch. 8 Duluth)—20-w, 20-w, 20-w, 10-w, 10-w.

**Fairmont**—K79BK, KTTC Television Inc., see Blue Earth (KTTC Ch. 10 Rochester)—100-w.

**\* Fergus Falls**—K55DF, Spokane Television Inc., see Breckenridge (KTHI-TV Ch. 11 Fargo, ND)—100-w.

**Fergus Falls**—K02MM, WDAY Inc., Box 2466, 301 S. 8th St., Fargo, ND 58108 (WDAY-TV Ch. 6 Fargo, ND)—10-w.

**Funkley**—See Bergville.

**Grand Marais**—K63BI, Benedek Bcstg. of Minnesota, see Aitkin (KDLH-TV Ch. 3 Duluth)—100-w.

**Grand Marais**—K65BJ, RJR Communications Inc., see Cass Lake (KBJR-TV Ch. 6 Duluth)—100-w.

**Grand Marais**—K72CZ, Duluth-Superior Area ETV Corp., 1202 E. University Circle, Duluth 55811 (WDSE-TV Ch. 8 Duluth)—100-w.

**Grand Marais**—W61AF, Channel 10 Inc., see Aitkin (WDIO-TV Ch. 10 Duluth)—100-w.

**Grand Portage**—K55BR, Channel 10 Inc., see Aitkin (WDIO-TV Ch. 10 Duluth)—100-w.

**Grand Portage**—K57BH, Benedek Bcstg. of Minnesota, see Aitkin (KDLH-TV Ch. 3 Duluth)—100-w.

**Grand Portage**—K59BJ, RJR Communications Inc., see Cass Lake (KBJR-TV Ch. 6 Duluth)—100-w.

**Grand Portage**—K77BW, Duluth-Superior Area ETV Corp., see Grand Marais (WDSE-TV Ch. 8 Duluth)—100-w.

**Granite Falls**—K59BE, K61AU, K63AU, K65BA, K67AN, K69DP, Minnesota Valley TV Improvement Corp., Granite Falls (KMCT Ch. 7 Alexandria; WCCO-TV Ch. 4, KMSP-TV Ch. 9 & KSTP-TV Ch. 5 Minneapolis-St. Paul; KWCM-TV Ch. 10 Appleton; KARE Ch. 11 Minneapolis-St. Paul)—110-w each.

**Grygla**—K55DY, K57AS, K59AX, Lake of the Woods County, see Baudette (KXJB-TV Ch. 4 Valley City, ND; WDAZ-TV Ch. 8 Devils Lake, ND; KTHI-TV Ch. 11 Fargo, ND)—100-w each.

**Herman**—See Donnelly.



**International Falls**—K60BT, County of Koochiching, see Big Falls (KBJR-TV Ch. 6 Duluth)—100-w.

**Little Falls**—K69DA, Hubbard Bcstg. Inc., see Aitkin (KSTP-TV Ch. 5 Minneapolis-St. Paul)—100-w.

**Loman**—See Birchdale.

**Long Prairie**—K32AE, Hubbard Bcstg. Inc., see Aitkin (KSTP-TV Ch. 5 Minneapolis-St. Paul)—100-w.

**Marcell**—See Big Fork.

**Marshall**—K30AC, Hubbard Bcstg. Inc., see Aitkin (KSTP-TV Ch. 5 Minneapolis-St. Paul)—100-w.

**Max & surrounding rural areas**—K60BL, K62BH, EZ-TV Inc., see Big Fork (WIRT Ch. 13 Hibbing; KDLH-TV Ch. 3 Duluth)—100-w each.

**Max, Squaw Lake & rural area**—K11EA, EZ-TV Inc., see Big Fork (KDLH-TV Ch. 3 Duluth).

**Norris Camp**—K65CS, K67BC, K69BK, Lake of the Woods County, see Baudette (KXJB-TV Ch. 4 Valley City, ND; WDAZ-TV Ch. 8 Devils Lake, ND; KTHI-TV Ch. 11 Fargo, ND)—100-w each.

**Northome & rural areas**—K55BY, K57BK, County of Koochiching, see Big Falls (WIRT Ch. 13 Hibbing; KBJR-TV Ch. 6 Duluth-Superior, WI)—100-w each.

**Northome**—See Bergville.

**Olivia**—K49AJ, K51AL, K53AO, K55CK, Renville County TV Corp., Olivia (KSTP-TV Ch. 5, WCCO-TV Ch. 4, KARE Ch. 11 & KTCA-TV Ch. 2 Minneapolis-St. Paul)—100-w each.

**Orr**—K79AL, K82AI, Orr Area Minneonto II, Box 1, Orr (KDLH-TV Ch. 3 Duluth).

★ **Pine City**—K07SY, RJR Communications Inc., see Cass Lake (KBJR-TV Ch. 6 Duluth)—100-w.

**Pope County & Starbuck**—K64BG, K66BA, K68BP, Starbuck Area Development Corp., 202 Ave. Third E., Starbuck (KXJB-TV Ch. 4 Valley City, ND; KMSP-TV Ch. 9 & WCCO-TV Ch. 4 Minneapolis-St. Paul)—100-w each.

**Red Lake**—K63AR, K65BN, K67BM, K69BT, Red Lake Band of Chippewa Indians, Box 1457, Bemidji (WGN-TV Ch. 9 Chicago, IL via satellite; WDAY-TV Ch. 6 Fargo, ND; KNMT Ch. 12 Walker, MN; KTHI-TV Ch. 11 Fargo, ND)—100-w each.

★ **Red Lake**—K61CM, Red Lake Band of Chippewa Indians, see above (WTBS Ch. 17 Atlanta, GA via satellite)—100-w.

**Redwood Falls**—K58AS, K60AO, K62AA, W64AC, K66BB, K68BJ, Redwood TV Improvement Corp., Box 51, Redwood Falls (KELO-TV Ch. 11 Sioux Falls, SD; KSTP-TV Ch. 6, WCCO-TV Ch. 4, KTCA-TV Ch. 2, KMSP-TV Ch. 9 & KARE Ch. 11 Minneapolis-St. Paul)—100-w, 100-w, 10-w, 10-w, 10-w, 10-w.

★ **Roseau**—K50AM, K52AM, Roseau County, County Court House, Roseau (WDAZ-TV Ch. 8 Devils Lake, ND; KTHI-TV Ch. 11 Fargo, ND)—100-w each.

**St. James**—K32AF, Hubbard Bcstg. Co., see Aitkin (KSTP-TV Ch. 5 Minneapolis-St. Paul)—1000-w.

**St. James**—K44AD, K46AA, K48AA, K50AB, K52AB, K54AC, Watonwan TV Improvement Assn., 124 6th Ave. (KMSP-TV Ch. 9, KTCA-TV Ch. 2 & KSTP-TV Ch. 5 Minneapolis-St. Paul; KAAL Ch. 6 Austin; KARE Ch. 11 & WCCO-TV Ch. 4 Minneapolis-St. Paul)—100-w each. K48AA requests CP to change primary station to KMSP-TV Ch. 9 Minneapolis-St. Paul.

**Shooks**—See Bergville.

**Silver Bay**—K69AJ, K71BT, K75BY, K78CU, City of Silver Bay, c/o Edward J. Arola, Municipal Bldg., Silver Bay (WDSE-TV Ch. 8, KBJR-TV Ch. 6, KDLH-TV Ch. 3 & WDIO-TV Ch. 10 Duluth)—100-w each.

**Squaw Lake**—See Max.

**Starbuck**—See Pope County.

★ **Swenda Lake area in Pope County**—K64BG, K66BA, K68BP, Starbuck Area Development Corp., see Pope County (WCCO-TV Ch. 4, KARE Ch. 11 & KMSP-TV Ch. 9 Minneapolis-St. Paul)—100-w each.

**Virginia & northern rural area**—K66AP, K68AT, County of Koochiching, see Big Falls (KBJR-TV Ch. 6 & KDLH-TV Ch. 3 Duluth)—100-w each.

**Wabasha**—K57CN, Hubbard Bcstg. Inc., see Aitkin (KSTP-TV Ch. 5 Minneapolis-St. Paul).

**Wadena**—K20AC, Hubbard Bcstg. Inc., see Aitkin (KSTP-TV Ch. 5 Minneapolis-St. Paul)—1000-w.

**Walker**—K67BZ, K69CP, Leech Lake TV Corp., Box 493, Walker (KDLH-TV Ch. 3 Duluth; WIRT Ch. 13 Hibbing)—100-w each. K69CP requests CP to change primary station to KSTP-TV Ch. 5 Minneapolis-St. Paul.

**Williams**—K61AR, K63AS, Lake of the Woods County, see Baudette (WDAZ-TV Ch. 8 Devils Lake, ND; KTHI-TV Ch. 11 Fargo, ND)—100-w each.

**Williams**—K59AX, Lake of the Woods County, see Baudette (KXJB-TV Ch. 4 Valley City, ND)—100-w.

★ **Willmar**—K06LO, Ebonite Corp., 1556 Gervais St., St. Paul 55109 (KXLI Ch. 41 St. Cloud)—10-w.

**Willmar**—K14AD, Hubbard Bcstg. Inc., see Aitkin (KSTP-TV Ch. 5 Minneapolis-St. Paul)—1000-w.

**Willmar**—K46AC, K50AG, UHF TV Inc., Box 241, Willmar (KARE Ch. 11 & KSTP-TV Ch. 5 Minneapolis-St. Paul)—100-w each.

**Windom**—K56AH, K58AF, K60AD, K62AI, K64AK, City of Windom, 44-49th St. (KMSP-TV Ch. 9, KSTP-TV Ch. 5, KTCA-TV Ch. 2 & KARE Ch. 11 Minneapolis-St. Paul; KELO-TV Ch. 11 Sioux Falls, SD)—100-w each.

**Winona**—K74CZ, KTTC Television Inc., see Blue Earth (KTTC Ch. 10 Rochester)—100-w.

**Worthington**—K20AD, Hubbard Bcstg. Inc., see Aitkin (KSTP-TV Ch. 5 Minneapolis-St. Paul)—1000-w.

**MISSISSIPPI**

**Columbia**—W45AA, Mississippi Authority for ETV, Box 1101, Jackson 39215-1101 (WMAH-TV Ch. 19 Biloxi)—1000-w.

★ **Greenwood**—W31AC, Mississippi Telecasting Co. Inc., Drawer 720, Greenwood 38930 (WABG-TV Ch. 6 Greenwood-Greenville)—1000-w.

**Laurel**—W09AU, WLOX Television Inc., Box 4596, Biloxi 39535-4596 (WLOX-TV Ch. 13 Biloxi).

**MISSOURI**

★ **Bethany**—K55DH, Elba Development Corp., 311 Ridge Rd. E., Rochester, NY 14621 (KQTV Ch. 2 St. Joseph)—100-w.

**Cabool**—K06AQ, K08AT, K13FD, City of Cabool, Cabool (KDEB-TV Ch. 27, KYTV Ch. 3 & KOLR Ch. 10 Springfield).

**Cape Girardeau**—K10KM, WSIL-TV Inc., 21 W. Poplar St., Harrisburg, IL 62946 (WSIL-TV Ch. 3 Harrisburg, IL)—10-w.

**Columbia**—K56AU, New Wave Corp., 915 E. Broadway, Columbia (KETC Ch. 9 St. Louis)—100-w. Requests CP to switch to Ch. 23, specify principal community as Columbia & Boone County & increase power to 1000-w.

**Dresden, Georgetown & Sedalia**—K110J, Price Communications Corp., Box 659, Jefferson City 65102 (KRCG Ch. 13 Jefferson City)—10-w.

**Georgetown**—See Dresden.

**Grant City**—K57CP, Elba Development Corp., see Bethany (KQTV Ch. 2 St. Joseph)—100-w.

**Kansas City**—See Kansas City, KS.

**Kimberling City**—K06GD, K13JM, Table Rock Lake Broadcast Co. Inc., Hillbilly Bowl (KDEB-TV Ch. 27 & KOLR Ch. 10 Springfield).

**Kimberling City**—K08GN, WTVY Inc., 3000 E. Cherry St., Springfield 65804 (KDEB-TV Ch. 27 Springfield).

**Marceline**—K74CQ, K76CA, K78BX, Marceline Translator System, City Hall (WDAF-TV Ch. 4, KCTV Ch. 5 & KMBC-TV Ch. 9 Kansas City)—100-w each.

★ **Poplar Bluff**—K15AE, WSIL-TV, 21 W. Poplar St., Harrisburg, IL (WSIL-TV Ch. 3 Harrisburg, IL)—1000-w.

★ **Princeton**—K55BD, Federal Bcstg. Co., Box 949, Kirksville 63501 (KTVO Ch. 3 Ottumwa, IA-Kirksville)—100-w.

**Sedalia**—See Dresden.

★ **Spickardville**—K60AU, Federal Bcstg. Co., see Princeton (KTVO Ch. 3 Ottumwa, IA-Kirksville, MO)—100-w.

**Unionville**—K59AJ, K61AG, City of Unionville, c/o City Clerk, Unionville (WHO-TV Ch. 13 & KCCI-TV Ch. 8 Des Moines, IA)—100-w each.

**MONTANA**

**Absarokee**—K05EI, K10MO, K12HX, Absarokee Community TV Club, Absarokee (KULR-TV Ch. 8 Billings; KOUS-TV Ch. 4 Hardin-Billings; KTVQ Ch. 2 Billings)—1-w, 10-w, 1-w.

**Ashland & Broadus rural areas**—K04EE, Powder River County TV Board, Broadus (KULR-TV Ch. 8 Billings)—10-w.

**Ashland & Broadus rural areas**—K06K1, K09PH, Ashland Television District, Box 288, Ashland (KULR-TV Ch. 8 & KTVQ Ch. 2 Billings)—10-w each.

★ **Ashland, Busby, Crow Agency & Lame Deer**—K11NZ, Dull Knife Memorial College Inc., Lame Deer (KYUS-TV Ch. 3 Miles City).

**Ashland, Colstrip, Forsyth (rural area) & Lame Deer area**—K61BL, Colstrip Television District, Box 672, Colstrip (KULR-TV Ch. 8 Billings)—100-w.

**Ashland & Otter Creek**—K05AD, K12FA, Ashland TV Club, Ashland (KTVQ Ch. 2 & KULR-TV Ch. 8 Billings).

★ **Babb & St. Mary**—K06JT, Babb TV Booster Club, Box 14, Babb (KCFW-TV Ch. 9 Kalispell)—0.25-w.

**Baker**—K04IH, K08IP, K10JP, K13OW, Baker TV Tax District, Box 580, Baker (KXMA-TV Ch. 2 Dickinson, ND; KHS-DTV Ch. 11 Lead, SD; KXGN-TV Ch. 5 Glendive; KIVV-TV Ch. 5 Lead, SD)—10-w each.

**Basin**—K09BG, K11LA, Basin TV Assn., Box 481, Basin (KXLF-TV Ch. 4 & KTVM Ch. 6 Butte).

**Bear Creek Valley, Ennis, Madison Valley & Varney area**—K11CI, Madison TV Assn. Inc., Ennis (KXLF-TV Ch. 4 Butte)—10-w.

**Bear Creek, Fargo Armells, Indian Butte areas & Roy (rural area E)**—K06BG, Roy TV Tax District, see Horse Ranch (KFBB-TV Ch. 5 Great Falls)—10-w.

**Belgrade**—See Bozeman.

**Belle Creek, Biddle, Broadus, Mid Powder River, Mizpah (rural) & Upper Powder River**—K06AA, Powder River County TV Board, see Ashland (KTVQ Ch. 2 Billings)—10-w.

**Biddle**—See Belle Creek.

**Big Arm, Dayton, Elmo & Rollins**—K03DJ, K05EE, Blacktail TV Tax District, 434 Forest Hill Rd., Kalispell (KREM-TV Ch. 2 & KXLY-TV Ch. 4 Spokane, WA)—10-w.

**Big Arm Bay**—See Elmo.

**Big Elk Valley, Lebo Valley & Two Dot**—K11FX, K13MK, Two Dot TV Repeater Assn., Two Dot (KTVQ Ch. 2 & KULR-TV Ch. 8 Billings).

**Bigfork**—K52AL, K80AX, K82AO, Blacktail TV Tax District, see Big Arm (KREM-TV Ch. 2, KXLY-TV Ch. 4 Spokane, WA; KRTV Ch. 3 Great Falls)—10-w, 100-w, 100-w.

**Bigfork & KallsPELL**—K67CZ, Blacktail TV Tax District, see Big Arm (KSPS-TV Ch. 7 Spokane, WA)—20-w.

★ **Bigfork, Lakeside, Somers & vicinity**—K69AQ, Blacktail TV Tax District, see Big Arm (KRTV Ch. 3 Great Falls)—10-w.

**Big Sandy**—K07IP, K10BK, K13OQ, Big Sandy TV Club, Box 278, Big Sandy (CFAC-TV-7 Ch. 7 Lethbridge, Alta.; KFBB-TV Ch. 5 & KRTV Ch. 3 Great Falls).

**Big Timber, Big Timber Creek area, Boulder Creek area, Melville & Otter Creek**—K11NL, K13BD, Sweet Grass TV Club, Big Timber (KTVQ Ch. 2 & KULR-TV Ch. 8 Billings)—10-w, 1-w.

## Translators—Montana

**Big Timber & Livingston (eastern rural area)**—K69CM, SJL Montana Associates Ltd. Partnership, Box 2557, 3203 3rd Ave. N, Billings 59103 (KTVQ Ch. 2 Billings)—100-w.

**Big Timber Creek**—See Big Timber.

**Birney**—K11CH, K13RW, Birney TV Club, Birney (KTVQ Ch. 2 & KULR-TV Ch. 8 Billings).

**Bitterroot, Camas Prairie, Hot Springs & Niarada**—K11IL, Hot Springs Community TV, see Hot Springs (KPAX-TV Ch. 8 Missoula).

**Black Butte, Brusett, Edwards & Jordan**—K09HI, K11HE, Garfield TV Club, Brusett (KULR-TV Ch. 8 & KTVQ Ch. 2 Billings).

**Bobtail Creek**—See Pipe Creek.

**Bobtail Creek, Libby Dam Site Trailer Park, Pipe Creek & Quartz Creek**—K11MF, K13MY, Libby Video Club, Box 856, Libby (KSPS-TV Ch. 7 & KREM-TV Ch. 2 Spokane, WA).

**Border Field, Sunburst, Sweetgrass & West Butte**—K63AQ, K65DK, Border TV Club, Box 166, Sweetgrass (CFAC-TV-7 Ch. 7 Lethbridge, Alta.; KFBB-TV Ch. 5 Great Falls)—20-w each.

**Boulder**—K07BM, K10HD, K13KP, Boulder TV Assn., Box 24, Boulder (KXLF-TV Ch. 4 Butte; KRTV Ch. 3 Great Falls; KTVM Ch. 6 Butte)—10-w, 10-w, 1-w.

**Boulder Creek**—See Big Timber.

**Box Elder**—K08HI, K13HX, Box Elder TV Club, Box 66, Box Elder (KFBB-TV Ch. 5 & KRTV Ch. 3 Great Falls).

**Bozeman**—K09PZ, Wooster Republican Printing Co., Box 23909, Billings 59104 (KULR-TV Ch. 8 Billings)—100-w.

**Bozeman, Belgrade & Manhattan**—K18AF, SJL Montana Associates Ltd. Partnership, see Big Timber (KTVQ Ch. 2 Billings)—100-w.

★ **Bozeman & Livingston**—K63BQ, K65BZ, Richards Repeater Service, Box 1395, Bozeman (KTVM Ch. 6 Butte; KULR-TV Ch. 8 Billings)—100-w each.

**Broadus**—See Ashland.

**Broadus**—See also Belle Creek.

**Broadus & Powder River (lower & upper areas)**—K08JV, Powder River County TV Board, see Ashland (KTVQ Ch. 2 Billings)—10-w.

**Broadus & Upper Powder River**—K03CS, Powder River County TV Board, see Ashland (KHSD-TV Ch. 11 Lead, SD)—10-w.

**Broadus (rural area S & W of Broadus), Stacey & Sonnette**—K10AC, K12CQ, Powder River County TV Board, see Ashland (KTVQ Ch. 2 Billings)—10-w.

**Brockway**—See Circle.

**Brockway & Circle**—K04HU, K10AT, Circle TV Booster Club Inc., Box 216, Circle (KXMD-TV Ch. 11 & KUMV-TV Ch. 8 Williston, ND)—10-w each.

**Browning**—K11CA, Browning TV Club, Box 700, Browning (CFAC-TV-7 Ch. 7 Lethbridge, Alta.).

**Brusett**—See Black Butte.

**B-74**

**Brusett (northern & western rural areas)**—K06EB, Garfield TV Club, see Black Butte (KRTV Ch. 3 Great Falls)—10-w.

**Bull Lake area near Troy**—K03DM, K05FD, Lake Creek TV District, Box 155, Troy (KHQ-TV Ch. 6 & KREM-TV Ch. 2 Spokane, WA).

**Bull Lake Valley**—K09KE, K11KP, K13KV, Lake Creek TV District, see Bull Lake (KHQ-TV Ch. 6, KXLY-TV Ch. 4 & KREM-TV Ch. 2 Spokane, WA).

**Burgess Lake, Lynch Creek & Weeksville**—K68AW, Plains-Paradise TV District, see Plains (KECI-TV Ch. 13 Missoula)—100-w.

**Busby**—See Ashland.

**Camas Prairie**—See Bitterroot.

**Castle Rock & Lame Deer**—K70ER, SJL Montana Associates Ltd. Partnership, see Big Timber (KTVQ Ch. 2 Billings).

**Checkerboard**—K11CC, Checkerboard TV, Martinsdale (KFBB-TV Ch. 5 Great Falls).

**Checkerboard area & Martinsdale**—K07KD, Checkerboard TV, Martinsdale (KRTV Ch. 3 Great Falls).

**Chinook, Clear Creek, Fairview & Zurich**—K02BT, K04AN, K06DT, Chinook TV Assn., Chinook (KFBB-TV Ch. 5 Great Falls; CFAC-TV-7 Ch. 7 Lethbridge, Alta.; KRTV Ch. 3 Great Falls)—1-w, 10-w, 1-w.

**Chinook & Fairview**—K09BR, Snake Creek TV Assn. Inc., Chinook (KFBB-TV Ch. 5 Great Falls).

**Chinook & surrounding area**—K63AR, Chinook TV Assn. Inc., see above (KRTV Ch. 3 Great Falls)—100-w.

**Chinook & surrounding rural area**—K61BK, K65BR, Chinook TV Assn., see above (KFBB-TV Ch. 5 Great Falls & CFAC-TV-7 Ch. 7 Lethbridge, Alta.)—100-w each.

**Circle**—K13BC, Circle TV Booster Club Inc., see Brockway (KXGN-TV Ch. 5 Glendive)—10-w.

**Circle**—See also Brockway.

**Circle & Brockway**—K06KY, Circle TV Booster Club Inc., see Brockway (KXMD-TV Ch. 11 Williston, ND).

**Circle, Cohagen, Rock Springs & Terry**—K07EK, Sheep Mountain TV Club, Terry (KYUS-TV Ch. 3 Miles City)—10-w.

**Clear Creek**—See Chinook.

**Cohagen**—See Circle.

**Colstrip**—K09OY, K11OY, K13PV, Colstrip TV Club, Box 141, Colstrip (KULR-TV Ch. 8 Billings; KYUS-TV Ch. 3 Miles City; KTVQ Ch. 2 Billings)—1-w, 1-w, 10-w.

**Colstrip**—See also Ashland.

**Condon**—K07GM, Summit TV Improvement Assn., Condon (KXLF-TV Ch. 4 Butte)—5-w.

**Conner & Darby**—K02GZ, K07FV, Upper Bitter Root TV Club, General Delivery, Darby (KECI-TV Ch. 13 Missoula; KXLF-TV Ch. 4 Butte)—5-w, 1-w.

**Conrad**—K06IL, K08DT, K10DX, K12DJ, Conrad TV District, Box 594 (CFCN-TV-5 Ch. 13 Lethbridge, Alta.; KRTV Ch. 3 & KFBB-TV Ch. 5 Great Falls; CFAC-TV-7 Ch. 7 Lethbridge, Alta.)—10-w, 10-w, 1-w.

**Cooke City**—See Clarks Fork, WY.

**Coram, Martin City, Hungry Horse & West Glacier**—K07IT, K10LH, K12LU, Desert Mountain TV Assn., Box 114, Martin City (KXLY-TV Ch. 4, KHQ-TV Ch. 6 & KREM-TV Ch. 2 Spokane, WA)—5-w each.

**Coram, Lake McDonald & West Glacier**—K05FC, Desert Mountain TV Assn., see above (KCFW-TV Ch. 9 Kalispell).

**Crow Agency**—See Ashland.

**Crow Agency**—See also Hardin.

**Cut Bank, Montana Power Camp, North Montana Power Camp & Santa Rita**—K09FS, K11AN, K13AR, Glacier County TV Club Inc., Box 326, Santa Rita (KRTV Ch. 3 Great Falls; CFAC-TV-7 Ch. 7 Lethbridge, Alta.; KFBB-TV Ch. 5 Great Falls).

**Darby**—See Conner.

★ **Dayton, Rollins & Skidoo Bay**—K58BE, K67CZ, Blacktail TV Tax District, see Big Arm (KXLY-TV Ch. 4 & KREM-TV Ch. 2 Spokane, WA)—20-w each.

**Dayton**—See Big Arm.

**Dayton**—See also Polson.

**DeBorgia**—K02HN, K04DU, West End TV Club, Box 52 (KECI-TV Ch. 13 Missoula; KXLY-TV Ch. 4 Spokane, WA).

**Decker**—K04HB, Decker TV Translator Assn., Decker (KULR-TV Ch. 8 Billings).

**Deer Lodge**—K09BF, Deer Lodge Community TV, Box 431, Deer Lodge (KECI-TV Ch. 13 Missoula).

**Del Bonita**—K05CZ, Del Bonita TV Club, Box 2295, Cut Bank (CFAC-TV-7 Ch. 7 Lethbridge, Alta.).

★ **Del Bonita & surrounding community**—K11PW, Del Bonita TV Club, Box 1111, Cut Bank (KRTV Ch. 3 Great Falls).

**Dell**—K06FN, K11IN, Armstead, Dell, Horse Prairie TV Booster Club, Dell (KIFI-TV Ch. 8 Idaho Falls, ID; KXLF-TV Ch. 4 Butte).

**Denton**—K10HB, K12HP, Denton TV Assn., 1000 Lehman, Denton (KFBB-TV Ch. 5 Great Falls; KULR-TV Ch. 8 Billings).

**Dodson & Wagner**—K10FC, K12GP, Phillips County TV Translator District, Box 614, Malta (KRTV Ch. 3 & KFBB-TV Ch. 5 Great Falls).

**Dodson, Wagner & rural area**—K08FS, Phillips County TV Translator District, see Dodson (KTVQ Ch. 2 Billings).

**Drummond, Hall, New Chicago & Willow Creek**—K10HI, Drummond TV Tax District, Box 415, Drummond (KECI-TV Ch. 13 Missoula).

**Eagleton, Hopp, Illiad & Spring Coulee**—K09EN, Export TV Assn., Big Sandy (KFBB-TV Ch. 5 Great Falls).

**East Glacier**—K08IU, K10HK, K13EJ, East Glacier TV Assn., Glacier (CFAC-TV-7 Ch. 7 Lethbridge, Alta.; KRTV Ch. 3 & KFBB-TV Ch. 5 Great Falls).

**East Helena, Fort William Henry Harrison, Helena & Lake Helena**—K08GK, KXLF Communications Inc., Box 3500, Butte 59702 (KXLF-TV Ch. 4 Butte)—10-w.

**East Missoula & Upper Rattlesnake area**—K11IJ, Eagle Communications Inc., TV Bldg., 340 W. Main St., Missoula 59802 (KECI-TV Ch. 13 Missoula).

**Edwards**—See Black Butte.

**Ekalaka**—K07EQ, K09BE, K13LN, Ekalaka Community TV Club, Ekalaka (KXMA-TV Ch. 2 Dickinson, ND; KXGN-TV Ch. 5 Glendive; KHSD-TV Ch. 11 Lead, SD).

**Elliston**—K07KW, K10IJ, Elliston TV Group, Box 332, Elliston (KTVH Ch. 12 Helena; KXLF-TV Ch. 4 Butte)—25-w each.

**Elmo & Big Arm Bay**—K11RX, Blacktail TV Tax District, see Bigfork & Kalispell (KREM-TV Ch. 2 Spokane, WA via translator)—10-w.

**Elmo**—See also Big Arm.

**Elmo**—See also Polson.

★ **Emigrant & rural area**—K57CE, Paradise Valley TV District, Rte. 1, Emigrant (KULR-TV Ch. 8 Billings)—100-w.

**Emigrant, Miner Basin & Paradise Valley**—K05EH, K07JK, K10AH, Paradise Valley TV District, Rte. 1, Emigrant (KULR-TV Ch. 8 Billings; KTVM Ch. 6 Butte; KXLF-TV Ch. 4 Butte)—10-w each.

**Ennis**—See Bear Creek Valley.

**Ennis, McAllister, Watkins & rural area SE of Ennis**—K09KH, Eagle Communications Inc., see East Missoula (KTVM Ch. 6 Butte).

**Fairview**—See Chinook.

**Fairview & Sidney**—K13IG, Richland TV Club, 119 4th Ave. SE, Sidney (KXGN-TV Ch. 5 Glendive)—10-w.

**Fallon & Terry**—K13IK, Prairie TV Club, Terry (KULR-TV Ch. 8 Billings)—10-w.

**Fallon Creek, Lame Jones, Plevna & Willard areas**—K07FS, Plevna TV Booster Club, Plevna (KXMA-TV Ch. 2 Dickinson, ND).

**Fargo Armells**—See Bear Creek.

**Ferndale**—K12LO, Swan Hill TV Inc., Bigfork (KPAX-TV Ch. 8 Missoula)—10-w.

**Ferndale, Lakeside, Somers & Swan Valley**—K06EL, Swan Hill TV Club Inc., Bigfork (KCFW-TV Ch. 9 Kalispell)—10-w.

**Finley Point, Flathead Lake (western & southern shores) & Rollins**—K60AL, Blacktail TV Tax District, see Big Arm (KRTV Ch. 3 Great Falls)—20-w.

**Fisher Ranch area**—K11MS, K13NM, Thomas J. Fisher, Saco (KRTV Ch. 3 & KFBB-TV Ch. 5 Great Falls).

**Flat Head Creek**—See Clyde Park.

**Flathead Lake**—See Finley Point.

**Forsyth**—K07LO, K09BW, K11CB, Forsyth Community TV Relay System Inc., 690 Main, Forsyth (KYUS-TV Ch. 3 Miles City; KTVQ Ch. 2 & KULR-TV Ch. 8 Billings).

**Forsyth (E & W rural area), Hammond Valley West, Lower Rosebud Creek & Rosebud area**—K04FF, Forsyth Community TV Relay System Inc., see above (KULR-TV Ch. 8 Billings).

**Forsyth & eastern rural area**—K12LR, Forsyth TV Tax District, Box 214, Forsyth (KTVQ Ch. 2 Billings)—10-w.

**Forsyth rural area**—K75CL, Wooster Republican Printing Co., see Bozeman (KULR-TV Ch. 8 Billings)—20-w.

**Forsyth rural area**—See also Ashland.

**Fort Benton**—K07AL, K09NC, K13AC, Fort Benton TV Club, 1712 Franklin St., Fort Benton (KRTV Ch. 3 Great Falls; KTVH Ch. 12 Helena; KFBB-TV Ch. 5 Great Falls).

**Fortline & Rexford**—K05GC, Rexford-Marston TV District, Box 92, Rexford (KPAX-TV Ch. 8 Missoula)—10-w.

**Fort Peck & Nashua**—K73BN, K79AV, Valley County Television District 1, Box 311, Glasgow (KRTV Ch. 3 Great Falls; KXMD-TV Ch. 11 Williston, ND)—100-w, 20-w. K73BN requests CP for change to Ch. 45. K79AV requests CP for change to Ch. 47.

**Fort Peck, Nashua & rural area**—K75CT, Valley County Television District 1, see above (KFBB-TV Ch. 5 Great Falls)—100-w. Requests CP for change to Ch. 49.

**Fort William Henry Harrison**—See East Helena.

**Four Buttes**—See Scobey.

**Four Buttes & rural area (south)**—K60BN, Klear-Vu Television District, Box 686, Scobey (KXMD-TV Ch. 11 Williston, ND)—100-w.

**Galpin, Glasgow, King Springs & Tampico**—K09HY, K11IA, K13IB, Valley County Television District 1, see Fort Peck (KRTV Ch. 3 Great Falls; KUMV-TV Ch. 8 & KXMD-TV Ch. 11 Williston, ND)—10-w, 1-w, 1-w.

**Gallatin River**—See Resort area above Middle Fork.

**Gateway area & Rexford area**—K02AO, Channel 4 TV Inc., Eureka (KECI-TV Ch. 13 Missoula).

**Glacier, Liberty & Toole Counties**—K74DW, K76AG, K78AH, East Butte TV Club Inc., Joplin (CHAI-TV Ch. 6 Medicine Hat, Alta.; CFCN-TV-5 Ch. 13 Lethbridge, Alta.; KRTV Ch. 3 Great Falls)—100-w each. K78AH requests modification of license for LPTV authorization.

**Glacier, Joplin, Toole & Liberty communities**—K54AM, East Butte TV Club, see above (KFBB-TV Ch. 5 Great Falls)—1000-w.

**Glasgow**—See Galpin.

**Glasgow & rural area**—K07JG, Valley County Television District 1, see Fort Peck (KFBB-TV Ch. 5 Great Falls)—10-w.

**Glendive**—K13PL, Meyer Bcstg. Co., Broadway at Fourth, Bismarck, ND 58501 (KUMV-TV Ch. 8 Williston, ND)—100-w.

**Glen Lake area**—K07IK, K11EM, Pinkham Mountain TV Club, Eureka (KREM-TV Ch. 2 & KHQ-TV Ch. 6 Spokane, WA)—1-w, 10-w.

**Grass Range**—K07OZ, K11BR, K13BL, Grass Range TV Tax District, Box 124, Grass Range (KRTV Ch. 3 & KFBB-TV Ch. 5 Great Falls; KULR-TV Ch. 8 Billings)—10-w, 1-w, 1-w.

**Hall**—See Drummond.

**Hammond Valley West**—See Forsyth (E & W rural area).

**Hardin, Crow Agency & rural area (north)**—K06KF, SJJ Montana Associates Ltd. Partnership, see Big Timber (KTVQ Ch. 2 Billings)—100-w.

**Harlem**—K07BX, K12EQ, Harlem TV Club, Box 336 (KFBB-TV Ch. 5 & KRTV Ch. 3 Great Falls).

★ **Harlem**—K10LT, Harlem TV Club (CFAC-TV-7 Ch. 7 Lethbridge, Alta.).

**Harlowton**—K10AX, K13BE, Harlowton TV Assn., Harlowton (KTVQ Ch. 2 & KULR-TV Ch. 8 Billings)—10-w each.

**Harlowton, Two Dot & Martinsdale**—K59CE, K61CE, Marlo TV Assn. (KTVQ Ch. 2 & KULR-TV Ch. 8 Billings)—100-w each.

**Havre**—K09HZ, MDM Bcstg. Inc., Box 1139, Great Falls 59403 (KFBB-TV Ch. 5 Great Falls)—100-w.

★ **Havre**—K15BN, Arapahoe County TV Club, 18100 E. Berry Dr., Aurora 80015 (WTBS Ch. 17 Atlanta, GA via satellite)—1000-w.

**Haxby**—K05CD, Valley TV Club Inc., see Fort Peck (KTVQ Ch. 2 Billings).

**Heart Butte**—K08JB, K10KQ, School District 1, Heart Butte (KFBB-TV Ch. 5 Great Falls; CFAC-TV-7 Ch. 7 Lethbridge, Alta.).

★ **Heart Butte**—K12KY, School District 1, Heart Butte (KRTV Ch. 3 Great Falls).

**Heath & surrounding area**—K55AJ, SJJ Montana Associates Ltd. Partnership, see Big Timber (KTVQ Ch. 2 Billings)—10-w.

**Hebgen Dam Resort, Madison Arm, Summer Home area & West Yellowstone**—K11JH, K13JN, West Yellowstone TV Translator District, West Yellowstone (KIDK Ch. 3 & KIFI-TV Ch. 8 Idaho Falls, ID). K11JH requests CP for change to Ch. 28.

**Helena**—K10FI, MDM Bcstg. Inc., see Havre (KFBB-TV Ch. 5 Great Falls)—100-w.

**Helena**—See also East Helena.

**Heron, Noxon & Trout Creek**—K08GU, K10HA, K12HO, Trout Creek, Heron & Noxon TV District, Box 1502, Noxon (KREM-TV Ch. 2, KXLY-TV Ch. 4 & KHQ-TV Ch. 6 Spokane, WA)—10-w each.

**Hinsdale, Rock Creek & Vandalla**—K07DI, Hinsdale TV Club, Hinsdale (KUMV-TV Ch. 6 Williston, ND).

**Hinsdale & rural area (north)**—K10JK, K13JO, Hinsdale TV Club, Hinsdale (KRTV Ch. 3 Great Falls; CKTV Ch. 2 Regina, Sask.)—10-w, 1-w.

**Hinsdale & Saco**—K09BX, Phillips County TV Translator District, see Dodson (KTVQ Ch. 2 Billings).

**Hinsdale rural area & Saco**—K06FI, K12FB, Phillips County TV Translator District, see Dodson (KFBB-TV Ch. 5 & KRTV Ch. 3 Great Falls).

**Hogeland & Turner**—K66BZ, Big Flat TV Assn., Turner (KRTV Ch. 3 Great Falls)—100-w.

**Hopp**—See Eagleton.

**Horse Ranch area & Roy**—K09CB, K11HN, Roy TV Tax District, Box 494, Roy (KFBB-TV Ch. 5 & KRTV Ch. 3 Great Falls).

**Hot Springs**—See Bitterroot.

**Hot Springs & rural area E**—K05AH, Hot Springs TV Assn., Box 405 (KECI-TV Ch. 13 Missoula)—5-w.

**Howard**—K06JU, Forsyth TV Tax District, see Forsyth (KULR-TV Ch. 8 Billings)—10-w.

**Howard (rural community)**—K10AJ, Howard TV Club, Route 2, Box 35, Forsyth (KTVQ Ch. 2 Billings).

★ **Howard (rural community)**—K12LN, Howard TV Club, see above (KULR-TV Ch. 8 Billings).

**Hungry Horse**—See Coram.

**Hysham**—K110S, K13PO, Treasure County TV District, Hysham (KTVQ Ch. 2 & KULR-TV Ch. 8 Billings)—10-w each.

**Illiad**—See Eagleton.

**Indian Butte**—See Bear Creek.

**Jackson & rural area NW**—K08GE, Jackson Booster Club, Jackson (KECI-TV Ch. 13 Missoula).

**Joplin**—K48AI, KRTV Communications Inc., Box 1331, Great Falls 59403 (KRTV Ch. 3 Great Falls)—1000-w.

★ **Joplin**—K35AD, SJJ Montana Assoc. Ltd. Partnership, see Big Timber (KTVQ Ch. 2 Billings)—1000-w.

**Jordan**—See Black Butte.

**Judith Gap & North rural area**—K04GN, K06GX, Judith Gap Translator District, Garneill (KULR-TV Ch. 8 & KTVQ Ch. 2 Billings)—10-w each.

**Kalispell**—K29AA, Flathead Valley Community College, Box 1174, Kalispell (KSPS-TV Ch. 7 Spokane, WA)—100-w.

**Kalispell**—See also Big Fork.

**King Springs**—See Galpin.

**Lake Helena**—See East Helena.

**Lake McDonald**—See Coram.

**Lakeside**—See Bigfork.

**Lakeside**—See also Ferndale.

**Lame Deer**—K05BL, K13DF, Dull Knife Memorial College Inc., Lame Deer (KULR-TV Ch. 8 & KTVQ Ch. 2 Billings). K05BL requests CP for change to Ch. 3.

**Lame Deer**—See also Ashland.

**Lame Deer**—See also Castle Rock.

**Lame Jones**—See Fallon Creek.

**Lavina**—K11MB, K13MR, Golden Valley Assn., No. 2 Translator District, Lavina (KTVQ Ch. 2 & KULR-TV Ch. 8 Billings).

**Lebo Valley**—See Big Elk Valley.

**Lenep & Martinsdale**—K10JZ, Martinsdale-Lenep TV Assn., Martinsdale (KTVM Ch. 6 Butte)—10-w.

**Lenep, Martinsdale & Mud Creek area**—K06AS, K12BB, Martinsdale-Lenep TV Assn., Martinsdale (KULR-TV Ch. 8 Billings; KXLF-TV Ch. 4 Butte).

**Lewistown**—K13IX, SJJ Montana Associates Ltd. Partnership, see Big Timber (KTVQ Ch. 2 Billings)—100-w.

**Lewistown**—K70EZ, MDM Bcstg. Inc., see Havre (KFBB-TV Ch. 5 Great Falls)—100-w.

**Lewistown**—K74BL, Wooster Republican Printing Co., see Bozeman (KULR-TV Ch. 8 Billings)—100-w.

★ **Lexington, Livingston & Paradise Valley**—K66BR, Paradise Valley Television District, see Emigrant (KULR-TV Ch. 8 Billings)—100-w.

**Libby**—K68AS, K70EW, K72AI, K75BV, K78AI, Libby Video Club, Box 856, Libby (KSPS-TV Ch. 7 Spokane, WA; KCFW-TV Ch. 9 Kalispell; KREM-TV Ch. 2, KXLY-TV Ch. 4 & KHQ-TV Ch. 6 Spokane, WA)—20-w, 20-w, 100-w, 20-w.

**Libby Dam Site Trailer Park**—See Bobtail Creek.

**Liberty County**—See Glacier County.

**Livingston**—K09CP, K11CW, K13DJ, Park Non-Profit TV Inc., Box 138, Livingston (KTVQ Ch. 2 Billings; KXLF-TV Ch. 4 Butte; KULR-TV Ch. 8 Billings).

**Livingston**—See also Bozeman.

**Livingston (eastern rural area)**—See Big Timber.

**Livingston & Paradise Valley**—K55CF, K60BE, K63BV, Paradise Valley Television District, see Emigrant (KXLF-TV Ch. 4 Butte; KTVQ Ch. 2 Billings; KECI-TV Ch. 13 Missoula via KTVM Ch. 6 Butte)—100-w each.

**Lloyd**—K13QR, Bear Paw TV Club, Lloyd (KRTV Ch. 3 Great Falls).

★ **Lloyd**—K11RY, Bear Paw TV Club, see above (KFBB-TV Ch. 5 Great Falls).

**Lodge Grass**—K10AQ, K12AT, Lodge Grass TV Assn., Lodge Grass (KTVQ Ch. 2 & KULR-TV Ch. 8 Billings).

**Lodgepole Creek, Northfork & Stevens Fork Creek**—K10AU, Garfield TV Club, see Black Butte (KTVQ Ch. 2 Billings).

**Loma**—K07AM, K11AD, Loma TV Club, Loma (KRTV Ch. 3 & KFBB-TV Ch. 5 Great Falls).

**Loring, Lovejoy, Whitewater & Wynot**—K07IB, K11GX, K13DU, Phillips County TV Translator District, see Dodson (KFBB-TV Ch. 5 & KRTV Ch. 3 Great Falls; KTVQ Ch. 2 Billings).

**Loring & Turner**—K09JG, Phillips County TV Translator District, see Dodson (KRTV Ch. 3 Great Falls).

**Loring & west area**—K65AH, Phillips County TV Translator District, see Dodson (CJFB-TV Ch. 5 Swift Current, Sask.)—100-w.

**Lovejoy**—See Loring.

**Lower Rosebud Creek rural community**—K10ED, Lower Rosebud TV Club Inc., Forsyth (KTVQ Ch. 2 Billings)—10-w.

**Lower Rosebud Creek**—See Forsyth (E & W rural area).

**Lynch Creek**—See Burgess Lake.

**Madison Arm**—See Hebgen Dam Resort.

**Madison Valley**—See Bear Creek Valley.

**Malta**—K07IC, K75AW, Phillips County TV Translator District, see Dodson (KFBB-TV Ch. 5 Great Falls; KTVQ Ch. 2 Billings)—1-w, 100-w.

## Translators—Montana

- Malta, Strater & Wagner**—K11IH, K13GP, Phillips County TV Translator District, see Dodson (KTVO Ch. 2 Billings; KRTV Ch. 3 Great Falls).
- Manhattan**—See Bozeman.
- Martin City**—See Coram.
- Martinsdale**—See Checkerboard.
- Martinsdale**—See also Harlowton.
- Martinsdale**—See also Lennep.
- Martinsdale-Lennep**—K09LW, Martinsdale-Lennep TV Assn., Martinsdale (KTVO Ch. 2 Billings)—10-w.
- McAllister**—See Ennis.
- McLeod & south rural area**—K10KZ, K12LJ, Boulder TV Assn., Box 66, McLeod (KTVO Ch. 2 & KULR-TV Ch. 8 Billings)—10-w each.
- Melville**—See Big Timber.
- Mid Powder River**—See Belle Creek.
- Miles City**—K06FE, Wooster Republican Printing Co., see Bozeman (KULR-TV Ch. 8 Billings)—100-w.
- Miles City**—K10GF, S.J.L. Montana Associates Ltd. Partnership, see Big Timber (KTVO Ch. 2 Billings)—100-w.
- Miner Basin**—See Emigrant.
- Mizpah**—See Belle Creek.
- Montana Power Camp**—See Cut Bank.
- Mud Creek**—See Lennep.
- ★ **Muddy Creek**—K09UI, K55ED, Dull Knife Memorial College Inc., Box 206, Lame Deer 59403 (K10ML LPTV Busby).
- Nashua**—K77AY, Valley County Television District 1, see Fort Peck (KUMV-TV Ch. 8 Williston, ND)—100-w. Requests CP for change to Ch. 43.
- Nashua**—See also Fort Peck.
- New Chicago**—See Drummond.
- Niarada**—See Bitterroot.
- ★ **North Cheyenne Indian Reservation**—K67CY, Dull Knife Memorial College Inc., see Muddy Creek (K10ML LPTV Busby).
- Northfork**—See Lodgepole Creek.
- North Montana Power Camp**—See Cut Bank.
- Noxon**—See Heron.
- Olive**—K05FQ, Mizpah TV Club, Newman Hall, Olive (KTVO Ch. 2 Billings)—5-w.
- Olney & Stryker**—K11OA, Stillwater TV Assn., Olney (KXLY-TV Ch. 4 Spokane, WA).
- ★ **Opheim**—K13RE, Opheim Community Club, Opheim (KUMV-TV Ch. 8 Williston, ND)—10-w.
- Otter, Quietus & Sayle, MT and Passaic, WY**—K06CD, Otter TV Assn., Otter (KULR-TV Ch. 8 Billings).
- Otter Creek**—See Ashland.
- Otter Creek**—See also Big Timber.
- Paradise & Plains**—K05GM, K07CH, Plains-Paradise TV District, see Plains (KPAX-TV Ch. 8 Missoula; KXLY-TV Ch. 4 Spokane, WA)—10-w each.
- Paradise Valley**—See Emigrant.
- Paradise Valley**—See also Lexington.
- Paradise Valley**—See also Livingston.
- Peerless & Richland**—K04AD, Peerless-Richland TV District, Peerless (KUMV-TV Ch. 8 Williston, ND).
- Phillipsburg**—K07KX, K09LI, Phillipsburg TV Tax District, Box 10, Phillipsburg (KXLF-TV Ch. 4 Butte; KECI-TV Ch. 13 Missoula).
- Phillips County**—K79AY, K82BL, Phillips County TV Translator District, see Dodson (KRTV Ch. 3 & KFBB-TV Ch. 5 Great Falls)—10-w, 100-w.
- Pipe Creek, Bobtail Creek, Quartz Creek & Libby Dam Site Trailer Park**—K10LL, Libby Video Club, see Bobtail Creek (KHQ-TV Ch. 6 Spokane, WA).
- Pipe Creek**—See Bobtail Creek.
- Plains**—K11JP, Plains-Paradise TV District, Box 74, Paradise (KECI-TV Ch. 13 Missoula).
- Plains**—See also Paradise.
- Plentywood**—K13LW, Plentywood Translator Corp., 114 N. Monroe, Plentywood (CKTV Ch. 2 Regina, Sask.).
- Plevna**—K09IV, Plevna TV Booster Club, Plevna (KXGN-TV Ch. 5 Glendive).
- Plevna**—See also Fallon Creek.
- Polaris & Upper Grasshopper Valley**—K07OC, K09MY, Grasshopper TV Assn., Box 269, Dillon (KXLF-TV Ch. 4 & KTVM Ch. 6 Butte)—0.25-w each.
- Polson**—K07HG, K11HO, Polson TV Improvement Assn., Box 785, Polson (KECI-TV Ch. 13 & KPAX-TV Ch. 8 Missoula)—1-w, 10-w.
- ★ **Polson, Rollins, Elmo & Dayton**—K10LP, Blacktail TV Tax District, see Big Arm (KREM-TV Ch. 2 Spokane, WA)—5-w.
- Pony**—K10HZ, Eagle Communications Inc., see East Missoula (KTVM Ch. 6 Butte).
- Pony**—K07PQ, Pony Homecoming Club, Pony (KXLF-TV Ch. 4 Butte).
- Poplar**—K13PZ, Poplar TV District, Box 1279, Poplar (KFBB-TV Ch. 5 Great Falls)—10-w.
- Porcupine Bench**—See Clyde Park.
- Powder River (lower & upper areas)**—See Broadus.
- Pump's Ranch**—K11NC, K13NX, David & Henry Pump, Two Dot (KTVO Ch. 2 & KULR-TV Ch. 8 Billings).
- Quartz Creek**—See Bobtail Creek.
- Quietus**—See Otter.
- Resort area above Middle Fork of Gallatin River & resort area near mouth of West Fork of Gallatin River**—K07LE, K09LP, Big Sky Owners Assn. Inc., Big Sky (KXLF-TV Ch. 4 & KTVM Ch. 6 Butte)—5-w each.
- Rexford**—See Fortine.
- Rexford**—See also Gateway.
- Richey**—K13JU, Richey TV District, Richey (KXGN-TV Ch. 5 Glendive).
- Richland**—See Peerless.
- Rock Creek**—See Hinsdale.
- Rock Springs**—See Circle.
- Rollins**—See Big Arm.
- Rollins**—See also Dayton.
- Rollins**—See also Finley Point.
- Rollins**—See also Polson.
- Rosebud & eastern rural area**—K07QK, K09OK, Forsyth TV Tax District, see Forsyth (KTVO Ch. 2 & KULR-TV Ch. 8 Billings)—10-w each.
- Rosebud area**—See Forsyth (E & W rural area).
- Roundup**—K06KX, K11FS, K13AN, Roundup TV Tax District, Courthouse (KUED Ch. 7 Salt Lake City, UT; KTVO Ch. 2 & KULR-TV Ch. 8 Billings)—10-w each.
- Roy (rural area E)**—See Bear Creek.
- Roy**—See also Horse Ranch.
- Russell Point Ranch area**—K09OL, Russell Point TV, Russell Point Ranch (KTVO Ch. 2 Billings).
- Ryegate**—K06FU, K12HB, Golden Valley TV Assn. 1, Box 85, Ryegate (KULR-TV Ch. 8 & KTVO Ch. 2 Billings).
- Saco**—See Hinsdale.
- St. Mary**—See Babb.
- St. Regis**—K05DS, K10HM, St. Regis TV Tax District, Box 85, St. Regis (KECI-TV Ch. 13 Missoula; KXLY-TV Ch. 4 Spokane, WA).
- Salt Creek Community**—K10JF, K12JQ, Monument TV, Box 66, Hilger (KFBB-TV Ch. 5 & KRTV Ch. 3 Great Falls).
- Sand Springs**—K13HK, Garfield TV Club, see Black Butte (KULR-TV Ch. 8 Billings).
- Santa Rita**—See Cut Bank.
- Sayle**—See Otter.
- Scobey**—K13MA, Klear-Vu TV, Scobey (KUMV-TV Ch. 8 Williston, ND)—5-w.
- Scobey, Four Buttes & rural area (south)**—K03DP, Klear-Vu TV, see above (KXMD-TV Ch. 11 Williston, ND)—10-w.
- Shelby**—K08DQ, K10EC, K12DI, Shelby TV Club Inc., 234 Main St., Shelby (KRTV Ch. 3 & KFBB-TV Ch. 5 Great Falls; CFAC-TV-7 Ch. 7 Lethbridge, Alta.).
- Sidney**—See Fairview.
- Silver Gate**—See Clarks Fork, WY.
- Skidoo Bay**—See Dayton.
- Somers**—K07EN, K11KE, Blacktail TV Tax District, see Big Arm (KXLY-TV Ch. 4 & KREM-TV Ch. 2 Spokane, WA)—10-w each.
- Somers**—See also Bigfork.
- Somers**—See also Ferndale.
- Sonnette**—See Broadus.
- Spring Coulee**—See Eagleton.
- Stacey**—See Broadus.
- Stanford**—K07AV, K11AQ, Stanford TV Assn., Stanford (KRTV Ch. 3, KFBB-TV Ch. 5 Great Falls).
- Stevens Fork Creek**—See Lodgepole Creek.
- Strater**—See Malta.
- Stryker**—See Olney.
- Sula**—K09AU, Sula TV Booster Club, Sula (KECI-TV Ch. 13 Missoula).
- Summer Home area**—See Hebgen Dam Resort.
- Sunburst**—See Border Field.
- Superior**—K03DT, K11FF, Superior TV Booster Club, Box 547, Superior (KECI-TV Ch. 13 Missoula; KXLY-TV Ch. 4 Spokane, WA).
- Swan Lake**—See Ferndale.
- Swan Valley**—See Ferndale.
- Sweetgrass**—See Border Field.
- Tampico**—See Galpin.
- Tampico & rural area**—K57AJ, K69DN, Valley County Television District 1, see Fort Peck (KRTV Ch. 3 & KFBB-TV Ch. 5 Great Falls)—100-w, 1-w.
- Terry**—K11AA, Prairie TV Club, c/o Vaughn S. Goplen, Terry (KYUS-TV Ch. 3 Miles City).
- Terry**—See also Circle.
- Terry**—See also Fallon.
- Thompson Falls & Thompson River area**—K07FL, K09FQ, K11FQ, Thompson Falls TV District, Box 536, Thompson Falls (KREM-TV Ch. 2, KXLY-TV Ch. 4, KHQ-TV Ch. 6 Spokane, WA)—10-w each.
- Thompson River**—See Thompson Falls.
- Toole**—K72AM, East Butte TV Club, see Glacier (CFAC-TV-7 Ch. 7 Lethbridge)—100-w.
- Toole County**—See Glacier.
- Townsend**—K07EJ, K13KH, Townsend TV District, Box 578, Townsend (KRTV Ch. 3 Great Falls; KXLF-TV Ch. 4 Butte)—10-w each.
- Trident**—K10BO, K13LX, Trident Community Club, Trident (KXLF-TV Ch. 4 & KTVM Ch. 6 Butte).
- Trout Creek**—See Heron.
- Troy**—K08BG, K10AF, K12AA, Troy TV District, Troy (KREM-TV Ch. 2, KXLY-TV Ch. 4 & KHQ-TV Ch. 6 Spokane, WA)—10-w each.
- Turner**—K60BV, K64BQ, Big Flat TV Assoc. (KFBB-TV Ch. 5 Great Falls; CFAC-TV-5 Ch. 13 Lethbridge, Alta.)—100-w each.
- Turner**—See also Hogeland.
- Turner**—See also Loring.
- Two Oot**—See Big Elk Valley.
- Two Oot**—See also Harlowton.
- Upper Grasshopper Valley**—See Polaris.
- Upper Little Horn Valley & Wyola**—K10CB, K13CF, Wyola Community TV Assn., Wyola (KTVO Ch. 2 & KULR-TV Ch. 8 Billings).
- Upper Powder River**—See Belle Creek.
- Upper Powder River**—See also Broadus.

**Upper Rattlesnake**—See East Missoula.

**Upper Shields River**—See Clyde Park.

**Valier**—K09JN, K11GA, K13KA, Valier TV District, Valier (KFBB-TV Ch. 5 & KRTV Ch. 3 Great Falls; CFAC-TV-7 Ch. 7 Lethbridge, Alta.).

**Vandalia**—See Hinsdale.

**Varney**—See Bear Creek Valley.

**Virginia City**—K07CU, Virginia City TV Booster Club, Box 3, Virginia City (KXLF-TV Ch. 4 Butte).

**Virginia City**—K10HL, Eagle Communications Inc., see East Missoula (KTVM Ch. 6 Butte).

★ **Virginia City**—K44BA, Arapahoe County TV Club, c/o 18100 E. Berry Dr., Aurora, CO 80015 (WTBS Ch. 17 Atlanta, GA via satellite)—1000-w.

**Volborg**—K06AC, Stacey TV Club, Volborg (KULR-TV Ch. 8 Billings).

**Wagner**—See Dodson.

**Wagner**—See also Malta.

**Watkins**—See Ennis.

**Webster**—K06IP, Baker TV Tax District, see Baker (KPSD-TV Ch. 13 Eagle Butte, SD)—10-w.

**Weeksville**—K66AC, Plains-Paradise TV District, Paradise (KXLY-TV Ch. 4 Spokane, WA)—100-w.

**Weeksville**—See also Burgess Lake.

**West Butte**—See Border Field.

**West Glacier**—See Coram.

★ **West Yellowstone**—K30BC, West Yellowstone TV Translator District, West Yellowstone 59758 (KPMI Ch. 6 Pocatello, ID)—20-w.

**West Yellowstone**—See also Hebgen Dam Resort.

**White Sulphur Springs**—K07NU, K09MH, K11MP, K130P, Tru Vue TV Assn. Inc., Box 421, Sulphur Springs (KTVM Ch. 6 & KXLF-TV Ch. 4 Butte; KFBB-TV Ch. 5 & KRTV Ch. 3 Great Falls)—10-w each.

**White Sulphur Springs**—K57CX, Meagher County Public Television Inc. (KRMA-TV Ch. 6 Denver, CO).

**Whitewater**—See Loring.

**Willard**—See Fallon Creek.

**Willow Creek**—See Drummond.

**Wilsall**—See Clyde Park.

**Winifred & rural area**—K070A, K11NH, Winifred TV Tax District, Box 803, Winifred (KRTV Ch. 3 & KFBB-TV Ch. 5 Great Falls).

**Winnett**—K10DA, K12FD, Winnett Community TV System, Tax District 1, Winnett (KTVO Ch. 2 & KULR-TV Ch. 8 Billings).

**Wise River**—K09IN, Wise River TV Booster Assn., Wise River (KXLF-TV Ch. 4 Butte).

**Wolf Point**—K04GF, K06AV, K13FP, Wolf Point TV District, Box 276, Wolf Point (KXMD-TV Ch. 11 & KUMV-TV Ch. 8 Williston, ND; CKTV Ch. 2 Regina, Sask.).

**Wolf Point**—K61CP, Wolf Point TV District, see above (The Learning Channel, via satellite)—100-w.

**Wolf Point**—K55BX, Poplar TV District, see Poplar (KFBB-TV Ch. 5 Great Falls)—100-w.

**Wynot**—See Loring.

**Wyola**—See Upper Little Horn Valley.

**Zurich**—See Chinook.

## NEBRASKA

**Ainsworth**—K09FH, K11KW, K13EH, City of Ainsworth, c/o City Clerk, Ainsworth (KHAS-TV Ch. 5 Hastings; KOLN Ch. 10 Lincoln; KCAN Ch. 8 Albion)—1-w, 10-w, 10-w.

**Ainsworth**—See also Bassett.

**Arnold**—K13LF, Arnold Chamber of Commerce, Box 395, Arnold (KGIN Ch. 11 Grand Island).

**Atkinson**—K02GR, K04EX, K12EX, City of Atkinson, c/o City Clerk, Atkinson (KOLN Ch. 10 Lincoln; KTIV Ch. 4 & KCAU-TV Ch. 9 Sioux City, IA)—10-w each.

**Bassett**—K13PB, City of Bassett, Box 544, Bassett (KPRY-TV Ch. 4 Pierre, SD)—10-w.

**Bassett & Ainsworth**—K56AJ, Citadel Communications Co. Ltd., Box 5333, Fort Lauderdale, FL 33310 (KCAN Ch. 8 Albion)—100-w.

**Baxter Cattle Co. Ranch**—K13PJ, Baxter Cattle Co., 4461 W. Capital Ave., Grand Island (KPRY-TV Ch. 4 Pierre, SD).

**Beatrice**—K23AA, Nebraska Educational Telecommunications Commission, Box 83111, Lincoln 68501 (KUON-TV Ch. 12 Lincoln)—1000-w.

**Beaver Lake area**—K72DP, Beaver-Valentine TV Inc., 148 N. Main St., Valentine (KNOP-TV Ch. 2 North Platte)—100-w.

**Benkelman**—K12HQ, Nebraska Educational Telecommunications Commission, see Beatrice (KPNE-TV Ch. 9 North Platte)—10-w.

**Big Springs**—See Julesburg, CO.

**Blair**—K68AV, Nebraska Educational Telecommunications Commission, see Beatrice (KUON-TV Ch. 12 Lincoln)—10-w.

**Broken Bow**—K04CV, K06EY, K09GW, Broken Bow Jr. Chamber of Commerce, TV Translator Committee, Box 488, Broken Bow (KGIN Ch. 11 Grand Island; KHGI-TV Ch. 13 Kearney; KNOP-TV Ch. 2 North Platte)—10-w, 1-w, 10-w.

**Burwell**—K02CF, K09IK, City of Burwell, Burwell (KGIN Ch. 11 Grand Island; KHAS-TV Ch. 5 Hastings).

**Cambridge**—K25AG, KOLN Inc., Box 30350, Lincoln 68503 (KGIN Ch. 11 Grand Island)—100-w.

★ **Cambridge**—K28AT, K33AQ, Arapahoe County TV Club, c/o 18100 E. Berry Dr., Aurora, CO 80015 (WTBS Ch. 17 Atlanta, GA via satellite)—100-w, 1000-w.

**Center**—K12GL, Village of Center, Center (KTIV Ch. 4 Sioux City, IA).

**Chadron & Chadron Area Housing Development**—K06JC, Nebraska Educational Telecommunications Commission, see Beatrice (KTNE-TV Ch. 13 Alliance)—10-w.

**Chadron Area Housing Development**—See Chadron.

**Chambers**—K02GS, Chambers TV Committee, Chambers (KOLN Ch. 10 Lincoln).

**Chappell**—See Julesburg, CO.

**Cody**—K02JV, K09IX, Village of Cody, Cody (KPLD-TV Ch. 6 Reliance, SD; KDUH-TV Ch. 4 Scottsbluff)—10-w, 5-w.

**Columbus**—K70CS, K72BT, K74CC, Community TV Assn. Inc. of Columbus, Box 445, Columbus (KETV Ch. 7 & KMTV Ch. 3 Omaha; KOLN Ch. 10 Lincoln)—10-w each.

**Cozad**—K55AF, KOLN Inc., see Cambridge (KGIN Ch. 11 Grand Island)—100-w.

**Crawford & Fort Robinson State Park**—K06KR, Nebraska Educational Telecommunications Commission, see Beatrice (KTNE-TV Ch. 13 Alliance)—10-w.

**Crookston**—K08BE, Village of Crookston, Crookston (KPLD-TV Ch. 6 Reliance, SD).

**Culbertson**—K02IU, Village of Culbertson, Village Clerk Office, Culbertson (KLOE-TV Ch. 10 Goodland, KS)—10-w.

**Culbertson**—K12KI, Nebraska Educational Telecommunications Commission, see Beatrice (KPNE-TV Ch. 9 North Platte).

**Decatur**—K66AR, Nebraska Educational Telecommunications Commission, see Beatrice (KXNE-TV Ch. 19 Norfolk)—10-w.

**Elgin, Elkhorn Valley, Neligh & Tilden**—K39AL, KTIV Television Co., 3135 Floyd Blvd., Sioux City, IA 51105 (KTIV Ch. 4 Sioux City, IA)—100-w.

**Elgin, Elkhorn Valley, Neligh & Tilden**—K80BU, Citadel Communications Co. Ltd., 7th & Douglas Sts., Sioux City, IA 51101 (KCAU-TV Ch. 9 Sioux City, IA)—100-w.

**Elkhorn Valley**—See Elgin.

**Falls City**—K24AC, Nebraska Educational Telecommunications Commission, see Beatrice (KUON-TV Ch. 12 Lincoln)—1000-w.

**Fort Robinson State Park**—See Crawford.

**Gothenburg**—K27AJ, KOLN Inc., see Cambridge (KGIN Ch. 11 Grand Island).

**Hamlet & Palisade**—K04HZ, Village of Palisade, Palisade (KLOE-TV Ch. 10 Goodland, KS)—10-w.

**Harrison**—K09PW, Harrison Men's Community Club, c/o Charles E. Mumby, Harrison (KIVV-TV Ch. 5 Lead, SD)—5-w.

★ **Hayes Center**—K04JE, Hayes Center Community Club, Hayes Center (KLOE-TV Ch. 10 Goodland, KS).

**Hershey, Sutherland & rural area**—K07JX, Sutherland Chamber of Commerce, Box 338, Sutherland (KGIN Ch. 11 Grand Island).

**Inman & O'Neill**—K74CL, Citadel Communications Co. Ltd., see Elgin (KCAU-TV Ch. 9 Sioux City, IA)—100-w.

**Inman & O'Neill**—K77BO, KTIV Television Co. see Elgin (KTIV Ch. 4 Sioux City, IA)—100-w. Requests CP for change to Ch. 51.

**Kilgore**—K09IW, Kilgore TV Committee, Box 26, Kilgore (KPLD-TV Ch. 6 Reliance, SD).

**Lewellen**—K07JI, K11KC, Village of Lewellen, Village Clerk, Lewellen (KNOP-TV Ch. 2 North Platte; KWNB-TV Ch. 6 Hayes Center).

**Lincoln**—K23AH, KOLN Inc., see Cambridge (KGIN Ch. 11 Grand Island)—1000-w.

★ **Lincoln**—K67CV, Neighborhood TV Co. Inc., Box 22073, Phoenix, AZ (KUSK Ch. 7 Prescott, AZ via satellite)—100-w.

**Long Pine**—K12JG, City of Long Pine, Long Pine (KPRY-TV Ch. 4 Pierre, SD)—10-w.

**Lynch**—K10KU, K12LH, Lynch Community Club, Lynch (KTIV Ch. 4 Sioux Falls, SD; KDLT Ch. 5 Mitchell, SD).

★ **Lynch**—K02LF, Lynch Community Club, see above (KELO-TV Ch. 11 Sioux Falls, SD).

**McCook**—K04CN, McCook Chamber of Commerce, Box 337, McCook (KGIN Ch. 11 Grand Island)—10-w.

**McCook**—K13KB, Nebraska Educational Telecommunications Commission, see Beatrice (KLNE-TV Ch. 3 Lexington)—10-w.

**Merriman**—K02JR, Village of Merriman, Merriman (KDUH-TV Ch. 4 Scottsbluff).

**Neligh**—K28AP, KOLN Inc., see Cambridge (KOLN Ch. 10 Lincoln)—100-w.

**Neligh**—K65AT, Nebraska Educational Telecommunications Commission, see Beatrice (KXNE-TV Ch. 19 Norfolk)—10-w.

**Neligh**—See also Elgin.

**Nenzel**—See Y. H. Cattle Co. Ranch.

**Newport**—K24AA, KOLN Inc. see Cambridge (KOLN Ch. 10 Lincoln)—1000-w.

**Niobrara**—K69BM, Nebraska Educational Telecommunications Commission, see Beatrice (KXNE-TV Ch. 19 Norfolk).

**Norfolk**—K61AO, Chronicle Bcstg. Corp., 1001 Van Ness Ave., San Francisco, CA 94119 (WOWT Ch. 6 Omaha)—100-w.

**Norfolk**—K74CE, Citadel Communications Co. Ltd., see Elgin (KCAU-TV Ch. 9 Sioux City, IA)—100-w.

**Norfolk**—K77BK, KTIV Television Co., see Elgin (KTIV Ch. 4 Sioux City, IA)—100-w.

**Norfolk**—K30BP, KMEG Television Inc., Box 657, Sioux City, IA 51102 (KMEG Ch. 14 Sioux City, IA)—100-w.

**North Platte**—K04ED, City of North Platte, c/o Kenneth W. Huebner, City Hall, 211 W. 3rd St., North Platte (KGIN Ch. 11 Grand Island)—10-w.

**O'Neill**—K57CZ, K72DQ, KOLN Inc., see Cambridge (KOLN Ch. 10 Lincoln)—100-w, 10-w.

**O'Neill**—See also Inman.

**Ord**—K02HJ, K04HI, City of Ord, 1917 O St., Box 153, Ord (KHAS-TV Ch. 5 Hastings; KGIN Ch. 11 Grand Island).

**Palisade**—See Hamlet.

## Translators—Nebraska

**Pawnee City**—K33AC, Nebraska Educational Telecommunications Commission, see Beatrice (KUON-TV Ch. 12 Lincoln)—1000-w.

★ **Stanton**—K29AK, K35AR, Arapahoe County TV Club, see Cambridge (WTBS Ch. 17 Atlanta, GA via satellite)—1000-w.

**Stapleton**—K12KW, Village of Stapleton, Box 86, Stapleton (KWNH-TV Ch. 6 Hayes Center).

**Stratton**—K13NU, Nebraska Educational Telecommunications Commission, see Beatrice (KPNE-TV Ch. 9 North Platte).

**Sutherland**—See Hershey.

**Taylor**—K09MC, Tibbs TV & Appliance, Box 147, Taylor (KHAS-TV Ch. 5 Hastings).

**Tilden**—See Elgin.

**Trenton**—K04EG, Village of Trenton, c/o Village Clerk, Trenton (KLOE-TV Ch. 10 Goodland, KS).

**Trenton**—K12KK, Nebraska Educational Telecommunications Commission, see Beatrice (KPNE-TV Ch. 9 North Platte).

**Valentine**—K09IS, City of Valentine, c/o Mayor, 323 N. Main St., Valentine (KPLO-TV Ch. 6 Reliance, SD).

**Valentine**—K82BP, Beaver-Valentine TV, see Beaver Lake area (KNOP-TV Ch. 2 North Platte)—100-w.

**Valentine**—K69AL, KOLN Inc., see Cambridge (KOLN Ch. 10 Lincoln)—100-w.

**Venango**—K12AP, Venango Lions Club, Venango (KNOP-TV Ch. 2 North Platte).

**Verdigre**—K02BD, K06GM, K13CE, Village of Verdigre, c/o Village Clerk, Verdigre (KCAU-TV Ch. 9 Sioux City, IA; KELO-TV Ch. 11 Sioux Falls, SD; KTIV Ch. 4 Sioux City, IA).

**Verdigre**—K10JW, Nebraska Educational Telecommunications Commission, see Beatrice (KMNE-TV Ch. 7 Bassett).

**Wallace**—K23AH, KOLN Inc., see Cambridge (KGIN Ch. 11 Grand Island).

**Wauneta**—K04DN, K12GR, Village of Wauneta, Box 97, Wauneta (KSNK Ch. 8 McCook; KLOE-TV Ch. 10 Goodland, KS).

**Wauneta**—K69BN, Nebraska Educational Telecommunications Commission, see Beatrice (KPNE-TV Ch. 9 North Platte).

**Wood Lake**—K13AW, Citizens Group, Wood Lake (KPLO-TV Ch. 6 Reliance, SD).

## NEVADA

**Alamo & Ash Springs**—K09SC, Pahrnagat Valley Television District, see below (KTNV-TV Ch. 13 Las Vegas).

**Alamo, Ash Springs & Hiko**—K02KF, K04KH, K11PV, Pahrnagat Valley Television District, Box 423, Alamo (KVBC Ch. 3 Las Vegas; KSL-TV Ch. 5 Salt Lake City, UT; KSL-TV Ch. 5 Salt Lake City, UT)—10-w, 10-w, 1-w.

**Alamo, Ash Springs, Hiko in Pahrnagat Valley & seasonal ranch facilities in Delamar Valley**—K07QH, Pahrnagat Valley Television District, see above (KVBC Ch. 3 Las Vegas).

**Area 6 Compound of ERDA Test Site**—K45AA, K48AB, K52AC, Communications Engineering Inc., 3420 Spring Mountain Rd., Las Vegas (KTNV-TV Ch. 13, KLAS-TV Ch. 8 & KVBC Ch. 3 Las Vegas)—100-w each.

**Area 12 & Ranier Mesa**—K03BW, K10EH, K12DT, Herschel C. McKenzie, 4201 El Jardin, Las Vegas (KLAS-TV Ch. 8, KVBC Ch. 3 & KTNV-TV Ch. 13 Las Vegas).

**Area 12 Compound of ERDA Test Site**—K35AA, K38AA, K41AA, Communications Engineering Inc., see Area 6 Compound (KTNV-TV Ch. 13, KLAS-TV Ch. 8 & KVBC Ch. 3 Las Vegas)—10-w each.

**Area 23 Compound of ERDA Test Site**—K02IE, K04IM, K06IT, Communications Engineering Inc., see Area 6 Compound (KVBC Ch. 3, KLAS-TV Ch. 8 & KTNV-TV Ch. 13 Las Vegas)—10-w each.

**Area 51 Compound of ERDA Test Site**—K06IU, K09MV, K11NI, Communications Engineering Inc., see Area 6 Compound (KVBC Ch. 3, KLAS-TV Ch. 8 & KTNV-TV Ch. 13 Las Vegas)—10-w each.

**Ash Springs**—See Alamo.

**Austin**—K10KB, Austin TV Assn., Box 36, Austin (KTVN Ch. 2 Reno)—5-w.

**Austin**—K06KD, Valley Bcstg. Co., Box 44169, Las Vegas 89116 (KVBC Ch. 3 Las Vegas)—10-w.

**Austin**—K12IX, Donrey of Nevada Inc., Box 10,000, 4850 Ampere Dr., Reno 89510 (KOLO-TV Ch. 8 Reno)—10-w.

**Babbitt**—K53AU, K55BF, K78CN, Mineral Television District 1, Box 1485, Hawthorne (KQED Ch. 9 San Francisco, CA; KCRL Ch. 4 & KTVN Ch. 2 Reno)—100-w, 20-w, 110-w.

**Babbitt & Hawthorne**—K73BS, Mineral TV District 1, see Babbitt (KTVN Ch. 2 Reno)—100-w.

**Baker**—See Garrison, UT.

**Battle Mountain**—K11IY, K13JD, Battle Mountain TV District, Battle Mountain (KTVN Ch. 2 & KOLO-TV Ch. 8 Reno)—10-w each.

**Beatty**—K02JM, K04JK, K07PM, Beatty TV Maintenance District, County of Nye, Box 65, Beatty (KTNV-TV Ch. 13, KVBC Ch. 3 & KLAS-TV Ch. 8 Las Vegas).

**Beowawe**—K78DC, Elko TV District, Box 1132, Elko (KOLO-TV Ch. 8 Reno)—100-w.

**Beowawe & Crescent Valley**—K04GD, K12HY, Eureka County TV Tax District No. 2, Eureka (KTVN Ch. 2 & KOLO-TV Ch. 8 Reno)—10-w each.

**Beowawe & Crescent Valley**—K09MN, Carlin TV District, see Carlin (KTVB Ch. 7 Boise, ID)—10-w.

**Bottle Creek, Kings River & Orovada**—K60AP, Quinn River TV Maintenance District, Box 8, Orovada (KOLO-TV Ch. 8 Reno)—100-w.

**Boulder City**—K11DS, Boulder City, Box 367, Boulder City (KTNV-TV Ch. 13 Las Vegas).

**Calliente**—K02JO, K09FL, K11CN, K13LV, Lincoln County TV District 1, Ursine (KVVU-TV Ch. 5 Henderson-Las Vegas; KLAS-TV Ch. 8, KVBC Ch. 3 & KTNV-TV Ch. 13 Las Vegas).

**Calliente**—K45AL, Lincoln County TV District, Box 216, Pioche (KLVX Ch. 10 Las Vegas).

**Campton St. area (Ely), Mill & Murray Canyon area**—K07DU, K09EA, K11EE, White Pine TV District No. 1, see Ely (KTVX Ch. 4, KUTV Ch. 2 & KSL-TV Ch. 5 Salt Lake City, UT)—10-w each.

**Campton St. areas**—See also Ely.

**Campton St. areas**—See also Murray Canyon.

**Carlin**—K13BB, K44AM, K60AF, K62AE, Carlin TV District, Box 641, Carlin (KSL-TV Ch. 5 Salt Lake City, UT; WGN-TV Ch. 9 Chicago, IL via satellite; KVBC Ch. 3 Las Vegas; KOLO-TV Ch. 8 Reno)—10-w, 20-w, 20-w, 20-w.

**Carson City**—K15AN, Channel 5 Public Bcstg., Box 14730, Reno 89507 (KNPB Ch. 5 Reno).

**Carson City**—K57CV, Page Enterprises Inc., Box 11129, 4920 Brookside Court, Reno 89510 (KAME-TV Ch. 21 Reno).

**Carson City**—K80BR, Circle L Inc., Box 7160, Reno 89510 (KCRL Ch. 4 Reno)—100-w.

**Carson City & Washoe Valley**—K10GS, Circle L Inc., see above (KCRL Ch. 4 Reno)—10-w.

**Carson City & Washoe Valley**—K12GW, Sarkes Tarzian Inc., 4925 Energy Way, Reno 89502 (KTVN Ch. 2 Reno)—10-w.

**Clover Valley**—See Wells.

**Copper Canyon Mines & vicinity**—K06FQ, Battle Mountain TV District, see Battle Mountain (KTVN Ch. 2 Reno)—10-w.

**Cottonwood Cove**—K06IV, K11NQ, K13OL, Don D. Tobey, Box 1000, Cottonwood Cove (KTSPTV Ch. 10 & KTVK Ch. 3 Phoenix, AZ; KLAS-TV Ch. 8 Las Vegas).

**Crescent Valley**—See Beowawe.

**Crystal Bay**—K12HJ, Sarkes Tarzian Inc., see Carson City (KTVN Ch. 2 Reno)—5-w.

**Crystal Bay, NV and Meeks Bay & Rubicon Bay, CA**—K60AS, Sarkes Tarzian Inc., see Carson City (KTVN Ch. 2 Reno)—100-w.

**Crystal Bay & Zephyr Cove**—K58AQ, Donrey of Nevada Inc., see Austin (KOLO-TV Ch. 8 Reno)—100-w.

**Currant**—See Duckwater.

**Currant**—See also Railroad Valley.

**Currant Creek**—See Eureka.

**Dayton**—K06JK, K11OK, K13PD, Senior Citizens of Dayton, Nevada Inc., Box 163, Dayton (KOLO-TV Ch. 8, KCRL Ch. 4 & KTVN Ch. 2 Reno)—10-w each. K11OK requests CP for change to Ch. 41.

**Delamar Valley seasonal ranch facilities**—See Alamo.

**Denio**—K09ON, K10GB, K13IM, Red Point Community Club Inc., Trout Creek Ranch, Andrews, OR (KIVI Ch. 6 Nampa, ID; KBCI-TV Ch. 2 & KTVB Ch. 7 Boise, ID).

★ **Denio**—K11RO, Red Point Community Club Inc., see above (KBCI-TV Ch. 2 Boise, ID).

**Diamond Valley**—See Eureka.

**Duckwater**—See Eureka.

**Duckwater**—See also Railroad Valley.

★ **Duckwater, Currant & Railroad Valley**—K06KM, K07QR, K12MT, Railroad Valley

General Improvement District, Duckwater (KTVN Ch. 2 Reno; KTVX Ch. 4 Salt Lake City, UT; KVBC Ch. 3 Las Vegas)—10-w each.

**Duckwater, Currant & Railroad Valley**—K55CR, K66BU, Railroad Valley General Improvement District, Duckwater (KTVN Ch. 2 Reno; KTVX Ch. 4 Salt Lake City, UT)—20-w each.

**Eldorado Valley (South end)**—K65AX, County of Clark, Clark County Board of Commissioners, Courthouse Annex, Las Vegas (KVBC Ch. 3 Las Vegas)—100-w.

**Elko**—K72DX, K75CW, Elko TV District, see Beowawe (KTVB Ch. 7 Boise, ID; KOLO-TV Ch. 8 Reno)—100-w each.

**Elko**—K10JS, Sarkes Tarzian Inc., see Carson City (KTVN Ch. 2 Reno)—100-w.

**Ely**—K51AD, K65AC, K67AL, K70AT, K75AF, K80AI, White Pine TV District No. 1, Box 704 (KTVN Ch. 2 Reno; KLAS-TV Ch. 8 & KLVX Ch. 10 Las Vegas; KSL-TV Ch. 5, KUTV Ch. 2, KTVX Ch. 4 Salt Lake City, UT)—20-w, 20-w, 20-w, 10-w, 10-w, 10-w. K70AT requests CP for change to Ch. 30; K75AF requests CP for change to Ch. 32; K80AI requests CP for change to Ch. 34.

**Ely**—K06HT, Sarkes Tarzian Inc., see Carson City (KTVN Ch. 2 Reno)—100-w.

**Ely**—See also Campton St. area.

**Ely & McGill**—K03DN, Donrey of Nevada Inc., see Austin (KOLO-TV Ch. 8 Reno)—10-w.

**Ely & McGill**—K58BC, Valley Bcstg. Co., see Austin (KVBC Ch. 3 Las Vegas)—100-w.

★ **Ely & McGill (Murray Canyon & Campton Street Areas)**—K13NR, White Pine TV District 1, see Ely (KLVX Ch. 10 Las Vegas)—10-w.

**Empire**—K10GG, K12HK, Gypsum Communications Co., U.S. Gypsum Co., Empire (KCRL Ch. 4 & KTVN Ch. 2 Reno).

**Eureka**—K60AQ, K73AN, K76AF, K82BO, Eureka TV District, Eureka (KTVN Ch. 2 Reno; KUTV Ch. 2, KSL-TV Ch. 5 & KUTV Ch. 2 Salt Lake City, UT)—100-w, 100-w, 10-w, 20-w.

**Eureka**—K57BU, Valley Bcstg. Co., see Austin (KVBC Ch. 3 Las Vegas)—100-w.

★ **Eureka**—K67AE, Eureka TV District, see Eureka (KOLO-TV Ch. 8 Reno)—20-w.

**Eureka**—See also Railroad Valley.

★ **Eureka, Diamond Valley, Duckwater, Railroad Valley & Currant Creek**—K63CH, Eureka TV District, see Eureka (KOLO-TV Ch. 8 Reno)—100-w.

**Fallon**—K13QV, Circle L Inc., see Carson City (KCRL Ch. 4 Reno)—10-w.

**Fallon**—K44BE, Page Enterprises Inc., see Carson City (KAME-TV Ch. 21 Reno)—100-w.

**Fish Lake Valley**—K55CG, K64AE, K71AX, Fish Lake Valley TV District, Box 10, Dyer (KCRL Ch. 4, KTVN Ch. 2 & KOLO-TV Ch. 8 Reno)—20-w, 20-w, 10-w.

**Gabbs**—K11IX, K13JB, Basic Inc., Box 4, Gabbs (KTVN Ch. 2 & KCRL Ch. 4 Reno).

**Glendale**—See Overton.

**Golconda & Paradise Valley**—K64AD, K66AG, Humboldt County TV Maintenance Board, Box 52, Bridge St., Winnemucca (KTVN Ch. 2 & KOLO-TV Ch. 8 Reno)—20-w, 100-w.

**Golconda, Paradise Valley & Winnemucca**—K61DJ, K72BO, Humboldt County TV Maintenance Board, see Golconda above (KBCI-TV Ch. 2 & KTVB Ch. 7 Boise, ID)—10-w each.

**Goldfield**—K07NW, K10EX, K13OD, Goldfield TV District, Box 505, Goldfield (KCRL Ch. 4, KOLO-TV Ch. 8 & KTVN Ch. 2 Reno).

**Goodsprings**—K02FM, Clark County School District, 2832 E. Flamingo Rd., Las Vegas 89121 (KLVX Ch. 10 Las Vegas).

**Hawthorne & Rattlesnake Flats**—K35AX, Page Enterprises Inc., see Carson City (KAME-TV Ch. 21 Reno)—100-w.

**Hawthorne**—K50AI, Mineral Television District 1, see Babbitt (KQED Ch. 9 San Francisco, CA)—100-w.

**Hawthorne**—K70AB, K80AH, Mineral Television District 1, see Babbitt (KCRL Ch. 4 & KOLO-TV Ch. 8 Reno)—100-w each.

**Hawthorne**—See also Babbitt.

**Henderson**—K60AN, KLAS Inc., Box 15047, Las Vegas 89109 (KLAS-TV Ch. 8 Las Vegas)—10-w.

**Hiko**—See Alamo.

**Hiko in Pahrnagat Valley**—See Alamo.

**Hot Creek Valley & Stone Cabin Valley**—K09JC, Joe B. Fallini Jr., Twin Springs Via Tonopah (KOLO-TV Ch. 8 Reno).

**Imlay**—K62BI, K66AF, Humboldt County TV Maintenance Board, see Golconda (KCRL Ch. 4 & KOLO-TV Ch. 8 Reno)—20-w each.

**Independence Valley**—K12JS, Tuscarora TV, Spanish Ranch, Tuscarora (KIVI Ch. 6 Nampa, ID)—10-w.

**Indian Springs**—K04JY, K06KE, K09PT, K11QA, Indian Springs Civic Assn., Box 347, Indian Springs (KLAS-TV Ch. 8 & KTNV-TV Ch. 13 Las Vegas; KVVU-TV Ch. 5 Henderson-Las Vegas; KVBC Ch. 3 Las Vegas).

**Indian Springs**—K07JC, Clark County School District, see Goodsprings (KLVX Ch. 10 Las Vegas).

**Kings River**—K04GA, Quinn River TV Maintenance District, see Bottle Creek (KTVB Ch. 7 Boise, ID).

**Kings River**—See also Bottle Creek.

**Kings & Quinn Rivers Crossing**—K10HJ, Quinn River TV Maintenance District, see Bottle Creek (KBCI-TV Ch. 2 Boise, ID)—5-w.

**Las Vegas**—K27AF, Las Tres Campanas Television (KWEX-TV Ch. 41 San Antonio, TX & KMEX-TV Ch. 34 Los Angeles, CA)—1000-w.

**Logandale**—See Overton.

**Logandale, Moapa area & Overton**—K54CJ, Moapa Valley TV Maintenance District, Box 553, Overton (KSL-TV Ch. 5 Salt Lake City, UT)—20-w.

★ **Lovelock**—K34BL, Page Enterprises Inc., see Carson City (KAME-TV Ch. 21 Reno)—100-w.

**Lovelock**—K70AY, K75CD, K78CJ, Pershing County TV Tax District, 735 Cornell Ave., Lovelock (KOLO-TV Ch. 8, KCRL Ch. 4 & KTVN Ch. 2 Reno)—20-w, 20-w, 100-w. K70AY requests CP for change to Ch. 69; K75CO requests CP for change to Ch. 65; K78CJ requests CP for change to Ch. 60.

**Lund & Preston**—K08CB, K10BU, K12DE, K49AM, K53AN, White Pine TV District 1, see Ely (KTVX Ch. 4, KUTV Ch. 2 & KSL-TV Ch. 5 Salt Lake City, UT; KLVX Ch. 10 & KLAS-TV Ch. 8 Las Vegas)—10-w, 10-w, 10-w, 100-w, 20-w.

**Luning**—See Mina.

**Luning & Mina**—K05AF, K10GT, K76CP, Mineral TV District No. 1, Box 1485, Hawthorne (KOLO-TV Ch. 8, KTVN Ch. 2 & KCRL Ch. 4 Reno)—1-w, 10-w, 20-w.

**Manhattan**—K06KQ, K10LQ, K12MW, County of Nye, Box 153, Tonopah (KOLO-TV Ch. 8, KTVN Ch. 2 & KCRL Ch. 4 Reno)—10-w each.

**McDermitt**—K04AK, K10BE, K12LE, Quinn River TV Maintenance District, see Bottle Creek (KTVB Ch. 7 & KBCI-TV Ch. 2 Boise, ID; KIVI Ch. 6 Nampa, ID)—10-w, 5-w, 5-w.

**McGill**—See Ely.

**Mercury**—K06CR, K10EI, K12DS, Herschel C. McKenzie, see Area 12 (KTNV-TV Ch. 13, KVBC Ch. 3 & KLAS-TV Ch. 8 Las Vegas).

**Mesquite (Virgin Valley)**—K02FN, Clark County School District, see Goodsprings (KLVX Ch. 10 Las Vegas)—10-w.

**Mesquite, NV and Gunlock/Veyo, UT**—K55DL, William John Miner, Box K, St. George, UT (KSL-TV Ch. 5 Salt Lake City, UT)—100-w.

**Metropolis**—See Wells.

**MIII**—See Campton St. area.

**Mina**—See Luning.

**Mina & Luning**—K67CF, Mineral Television District 1, see Babbitt (KQED Ch. 9 San Francisco, CA)—20-w.

**Moapa area**—See Overton.

**Moapa area**—See also Logandale.

**Mountain City**—K09KU, K11PE, K13LJ, Mountain City TV Assn. Inc., Mountain City (KBCI-TV Ch. 2, Boise, ID; KIVI Ch. 6 Nampa, ID; KTVB Ch. 7 Boise, ID).

**Muddy River area (upper)**—See Overton.

**Murray Canyon**—See Campton St. area.

**Murray Canyon**—See also Ely.

**Murray Canyon & Campton St. areas in Ely & McGill**—K56AC, White Pine TV District 1, see Ely (KLAS-TV Ch. 8 Las Vegas)—100-w.

**North Steptoe Valley**—K61AQ, White Pine TV District 1, see Ely (KSL-TV Ch. 5 Salt Lake City, UT)—100-w.

**Oasis Valley**—K09OB, K11OQ, K13PK, Beatty TV Maintenance District, County of Nye, see Beatty (KLAS-TV Ch. 8, KVBC Ch. 3 & KTNV-TV Ch. 13 Las Vegas)—10-w each.

**Orovada**—K06CT, K13EN, Quinn River TV Maintenance District, see Bottle Creek (KBCI-TV Ch. 2 & KTVB Ch. 7 Boise, ID)—5-w each.

**Orovada**—See also Bottle Creek.

**Overton (Moapa Valley)**—K02FJ, Clark County School District, see Goodsprings (KLVX Ch. 10 Las Vegas)—10-w.

**Overton**—See also Logandale.

**Overton & upper Muddy River area**—K07IJ, K09IT, K11JL, K76CV, Moapa Valley TV Maintenance District, see Logandale (KTNV-TV Ch. 13, KLAS-TV Ch. 8 & KVBC Ch. 3 Las Vegas; KVVU-TV Ch. 5 Henderson-Las Vegas).

**Overton, Logandale, Glendale & Moapa area**—K66CB, Moapa Valley TV Maintenance District, see Logandale (KTVX Ch. 4 Salt Lake City, UT)—20-w.

**Owyhee**—K11LI, K13LQ, Owyhee TV Assn., Box 97, Owyhee (KTVB Ch. 7 & KBCI-TV Ch. 2 Boise, ID).

**Pahrump**—K42AA, K44AA, K49AB, K51AC, K53AE, Communications Engineering Inc., see Area 6 Compound (KTNV-TV Ch. 13, KVBC Ch. 3 & KLAS-TV Ch. 8 Las Vegas; KVVU-TV Ch. 5 Henderson-Las Vegas; KLVX Ch. 10 Las Vegas)—100-w each.

**Pahrump (northern portion)**—K06JP, K07PN, K09OE, K11OV, K13PQ, Communications Engineering Inc., see Area 6 Compound (KLVX Ch. 10 Las Vegas; KVVU-TV Ch. 5 Henderson-Las Vegas; KLAS-TV Ch. 8, KVBC Ch. 3 & KTNV-TV Ch. 13 Las Vegas)—10-w each.

**Panaca**—K04HF, K06DM, K07CM, K61AW, Lincoln County TV District 1, see Caliente (KTNV-TV Ch. 13, KLAS-TV Ch. 8 & KVBC Ch. 3 Las Vegas; KVVU-TV Ch. 5 Henderson-Las Vegas)—1-w, 1-w, 1-w, 100-w.

**Panaca**—K55AO, White Pine TV District 1, see Ely (KLVX Ch. 10 Las Vegas)—100-w.

**Paradise Valley**—K09MM, K11MU, Humboldt County TV Maintenance Board, see Golconda (KBCI-TV Ch. 2 & KTVB Ch. 7 Boise, ID)—5-w each.

**Paradise Valley**—See also Golconda.

**Pioche**—K03CM, K09FJ, K11IV, K13PU, Lincoln County TV District 1, see Caliente (KVBC Ch. 3, KLAS-TV Ch. 8 & KTNV-TV Ch. 13 Las Vegas; KVVU-TV Ch. 5 Henderson-Las Vegas).

★ **Pioche**—K45AO, Lincoln County TV District 1, see Caliente (KLVX Ch. 10 Las Vegas).

**Preston**—See Lund.

**Quinn River**—See Kings River.

**Railroad Valley**—See Duckwater.

**Railroad Valley**—See also Eureka.

★ **Railroad Valley, Duckwater, Currant & Eureka**—K49AN, Duckwater Shoshone Tribe, Box 68, Duckwater (KLVX Ch. 10 Las Vegas)—100-w.

**Ranier Mesa**—See Area 12.

**Redhouse area & Valmy**—K63BH, K65BL, K69CC, Humboldt County, see Golconda (KTVB Ch. 7 Boise, ID; KOLO-TV Ch. 8 & KTVN Ch. 2 Reno)—100-w each.

**Reno (shadow area)**—K11JN, Donrey of Nevada Inc., see Austin (KOLO-TV Ch. 8 Reno, NV)—100-w. Note: Licensed as LPTV

**Reno**—K55DP, Reno Entertainment Television Inc., 1001 North Rd., Belmont, CA (WHSP Ch. 65 Vineland, NJ via satellite)—1000-w.

★ **Reno, Stead & Sun Valley**—K05HD, Washoe County School District, 425 E. Ninth St., Reno (KVIE Ch. 6 Sacramento-Stockton, CA)—10-w.

★ **Round Mountain**—K09OG, K11OT, Smokey Valley TV District, see Smokey Valley (KTVN Ch. 2 & KCRL Ch. 4 Reno)—10-w each.

**Round Mountain**—K13PR, Smokey Valley TV District, see Smokey Valley (KOLO-TV Ch. 8 Reno)—10-w.

**Ruth**—K03DS, K07DV, K09DW, K11ED, White Pine TV District No. 1, see Ely (KLAS-TV Ch. 8 Las Vegas; KTVX Ch. 4, KUTV Ch. 2 & KSL-TV Ch. 5 Salt Lake City, UT).

**Ruth**—K13NQ, White Pine TV District 1, see Ely (KLVX Ch. 10 Las Vegas)—10-w.

**Ryndon & Starr Valley**—K02KS, Elko TV District, see Beowawe (KOLO-TV Ch. 8 Reno).

**Schurz**—K10JD, K12JN, Walker River Paiute Tribe, Walker River Indian Reservation, Schurz (KCRL Ch. 4 & KTVN Ch. 2 Reno)—5-w each. K10JD requests CP for change to Ch. 34; K12JN requests CP for change to Ch. 46.

**Searchlight**—K02II, K04IP, K07OF, County of Clark, Clark County Board of Commissioners, see Eldorado Valley (KTNV-TV Ch. 13, KLAS-TV Ch. 8 & KVBC Ch. 3 Las Vegas).

**Silver Peak**—K05BV, Silver Peak TV District, Box 102, Silver Peak (KOLO-TV Ch. 8 Reno).

★ **Silver Peak**—K11NG, K130A, Silver Peak TV District, see above (KTVN Ch. 2 & KCRL Ch. 4 Reno).

**Silver Springs**—K10JC, K12LG, American Legion, Post 13, 1101 Ninth St., Silver Springs (KCRL Ch. 4 & KTVN Ch. 2 Reno). K10JC requests CP for change to Ch. 31; K12LG requests CP for change to Ch. 29.

**Smith**—K10HQ, K12IT, Smith Valley Rotary Club, Walker Community Box 37, Coleville, CA (KCRL Ch. 4 & KTVN Ch. 2 Reno)—10-w, 5-w. K10HQ requests CP for change to Ch. 30; K12IT requests CP for change to Ch. 24.

**Smith & Smith Valley**—K05GD, Smith Valley Rotary Club, see above (KOLO-TV Ch. 8 Reno)—10-w. Requests CP for change to Ch. 56.

**Smith Valley**—See Smith.

**Smokey Valley**—K05CO, K62AX, K66BJ, Smokey Valley TV District, Smokey Valley Maintenance Station, Round Mountain (KOLO-TV Ch. 8, KTVN Ch. 2 & KCRL Ch. 4 Reno)—10-w, 10-w, 1-w.

**Spring Creek Mobile Home Park**—K12MS, Elko TV District, see Beowawe (KTVB Ch. 7 Boise, ID).

★ **Stanton**—K35AR, Arapahoe County TV Club, c/o 18100 E. Berry Dr., Aurora, CO 80015 (WTBS Ch. 17 Atlanta, GA via satellite)—1000-w.

## Translators—Nevada

**Starr Valley**—K04JR, Elko TV District, see Beowawe (KTVB Ch. 7 Boise, ID)—10-w.

**Starr Valley**—See also Ryndon.

**Stead**—See Reno.

**Stone Cabin Valley**—See Hot Creek Valley.

**Sun Valley**—See Reno.

**Tuscarora**—K04HJ, Tuscarora TV, see Independence Valley (KBCI-TV Ch. 2 Boise, ID)—10-w.

**Tuscarora**—K13PC, Sarkes Tarzian Inc., see Carson City (KTVN Ch. 2 Reno)—10-w.

**Ursine**—K02EG, K09FK, K11OW, K13LU, Lincoln County TV District 1, see Caliente (KVBC Ch. 3 & KLAS-TV Ch. 8 Las Vegas; KVVU-TV Ch. 5 Henderson-Las Vegas; KTNV-TV Ch. 13 Las Vegas).

**Valmy**—See Redhouse area.

**Verdi**—K06GB, K10GP, K12HI, Washoe County TV Tax District, Box 78, Verdi (KOLO-TV Ch. 8, KTVN Ch. 2 & KCRL Ch. 4 Reno)—10-w each.

**Victoria Mines**—K08IY, K10KL, K12KO, White Pine TV District 1, see Ely (KUTV Ch. 2, KTVX Ch. 4 & KSL-TV Ch. 5 Salt Lake City, UT).

**Virgin Valley**—See Mesquite.

**Washoe Valley**—See Carson City.

**Weed Heights**—K75BD, K78DB, Lyon County, see Yerington (KCRL Ch. 4 & KTVN Ch. 2 Reno)—20-w each.

**Wells**—K08IO, Sarkes Tarzian Inc., see Carson City (KTVN Ch. 2 Reno).

**Wells, Metropolis & Clover Valley**—K58BR, Elko Television District, see Beowawe (KSTU Ch. 20 Salt Lake City, UT)—100-w.

**Winnemucca**—K07KH, Sarkes Tarzian Inc., see Carson City (KTVN Ch. 2 Reno).

**Winnemucca**—K45BJ, K47CH, K49BK, K55CX, K80CU, Humboldt County TV Maintenance Board, see Golconda (KTVB Ch. 7 Boise, ID; KOLO-TV Ch. 8 Reno; KBCI-TV Ch. 2 Boise, ID; KCRL Ch. 4 Reno; KTVN Ch. 2 Reno)—100-w each. K80CH requests CP for change to Ch. 51.

**Winnemucca**—K69BJ, Humboldt County Quinn River Area, Court House, Bridge St., Box 352, Winnemucca (KOLO-TV Ch. 8 Reno)—20-w.

★ **Winnemucca**—K53BG, Humboldt County, see above (WWOR Ch. 9 New York, NY via satellite)—100-w.

**Winnemucca**—See also Golconda.

**Yerington**—K06KC, K11PH, K13QS, K72AA, Lyon County, 34 S. Main St., Yerington 89447 (KOLO-TV Ch. 8, KTVN Ch. 2, KCRL Ch. 4 & KOLO-TV Ch. 8 Reno)—10-w, 10-w, 10-w. K11PH requests CP for change to Ch. 18.

**YP Ranches**—K09LX, K13MU, Petan Co., Tuscarora (KBCI-TV Ch. 2 & KTVB Ch. 7 Boise, ID)—5-w each.

**Zephyr Cove**—See Crystal Bay.

**B-80**

## NEW HAMPSHIRE

**Claremont**—W02AC, W06AC, W10AC, W12AF, Claremont TV Inc., Claremont (WENH Ch. 11 Durham; WCAX-TV Ch. 3 Burlington, VT; WMTW-TV Ch. 8 Poland Spring, ME).

**Lebanon, NH & White River Junction, VT**—W65AM, WNNE-TV Inc., Box 1310, White River Junction, VT 05001 (WNNE-TV Ch. 31 Hartford, VT)—100-w.

**Lincoln & North Woodstock**—W59AB, U. of New Hampshire, Box 1100, Durham 03824 (WENH Ch. 11 Durham)—100-w.

**North Woodstock**—See Lincoln.

**Plainfield**—See Hartland, VT.

## NEW JERSEY

★ **Atlantic City**—W34AF, Neighborhood TV Co. Inc., Box 22073, Phoenix, AZ 85026 (KUSK Ch. 7 Prescott, AZ via satellite)—100-w.

★ **North Bergen County**—W28AB, Affiliated Communications Corp., 333 Jericho Turnpike, Jericho, NY (WHSE Ch. 68 New York-Newark)—100-w.

## NEW MEXICO

**Abiquiu & rural area**—K11MH, Abiquiu Valley TV Assn., General Delivery, Box 63, Abiquiu (KOATV Ch. 7 Albuquerque).

**Abiquiu rural area**—K02HU, K09LY, Abiquiu Village TV Assn., see above (KNME-TV Ch. 5 & KOB-TV Ch. 4 Albuquerque).

**Alamogordo**—K69AC, Alamogordo Evening Lions Club, Alamogordo (KOB-TV Ch. 4 Albuquerque)—100-w.

**Alamogordo**—K63CD, Sara Diaz Warren, 6200 Valeria, El Paso, TX (KCIC Ch. 14 El Paso, TX).

**Alamogordo & Holloman AFB**—K59AB, Holsum Inc., Box 910, 212-214 N. Main St., Roswell 88201 (KBIM-TV Ch. 10 Roswell)—100-w.

**Alamogordo & Holloman AFB**—K65CG, New Mexico Bcstg. Co. Inc., Box 1294, Albuquerque 87103-1294 (KGGM-TV Ch. 13 Albuquerque)—100-w.

**Alamogordo & Holloman AFB**—K71CH, KDBC-TV Inc., Box 1799, El Paso, TX 79999 (KDBC-TV Ch. 4 El Paso, TX)—100-w.

**Alamogordo & Holloman AFB**—K73CG, KOAT-TV Inc., 3801 Carlisle Blvd. NE, Albuquerque 87107 (KOATV Ch. 7 Albuquerque)—100-w.

**Alamogordo & Holloman AFB**—K75CQ, Tri-State Bcstg. Co., 801 N. Oregon St., El Paso, TX 79902 (KTSM-TV Ch. 9 El Paso, TX)—100-w.

**Alamogordo & Holloman AFB**—K77CP, Marsh Media of El Paso, Box 12277, El Paso, TX 79912 (KVIA-TV Ch. 7 El Paso, TX)—100-w. Requests CP for change to Ch. 40.

**Alamogordo, Holloman AFB & Tularosa**—K67AX, Regents of New Mexico State U., Box TV22, Las Cruces 88003 (KRWG-TV Ch. 22 Las Cruces)—100-w.

**Albuquerque**—K48AM, Olivarez TV Co. Inc., 3908 Parsifal NE, Albuquerque (KMEX-TV Ch. 34 Los Angeles, CA & KWEX-TV Ch. 41 San Antonio, TX)—1000-w.

**Albuquerque**—K05GW, Regents of U. of New Mexico & Board of Education of the City of Albuquerque, 1130 University Blvd. NE, Albuquerque 87102 (KNME-TV Ch. 5 Albuquerque).

**Albuquerque**—K06LE, KOB-TV Inc., Box 1351, Albuquerque 87103 (KOB-TV Ch. 4 Albuquerque)—10-w.

**Albuquerque**—K10MG, KOB-TV Inc., see above (KOB-TV Ch. 4 Albuquerque)—10-w.

**Alma, Glenwood, Mule Creek area & Pleasanton**—K02DE, K08GC, K10IC, Glenwood TV Club, Box 44, Glenwood (KOAT-TV Ch. 7 Albuquerque; KVOA-TV Ch. 4 & KOLD-TV Ch. 13 Tucson, AZ)—10-w each.

**Amalia**—K06KL, K08IM, K10JL, K12KB, Amalia TV Translator Assn., Box 27, Costilla (KNME-TV Ch. 5, KOB-TV Ch. 4, KOATV Ch. 7 & KGGM-TV Ch. 13 Albuquerque).

**Animas & Cotton City**—K02JK, K07PL, K110N, Hidalgo County Commissioners, 300 S. Shakespeare St., Lordsburg (KGUN Ch. 9, KOLD-TV Ch. 13 & KVOA-TV Ch. 4 Tucson, AZ)—10-w each.

**Arenas, Arenas Valley, Central, Fierro, Hanover, Hurley, Pinos Altos, Santa Rita, Silver City & suburban area (north)**—K07EB, New Mexico Bcstg. Co. Inc., see Alamogordo (KGGM-TV Ch. 13 Albuquerque)—10-w.

**Arenas, Fort Bayard, Hurley, Pinos Altos, Santa Rita & Silver City**—K11DU, Pinos Altos TV Assn., 1005 Pope St., Silver City (KVOA-TV Ch. 4 Tucson, AZ)—100-w.

**Arenas Valley**—See Arenas.

**Arrey & Derry**—K67BG, New Mexico Bcstg. Co., see Alamogordo (KGGM-TV Ch. 13 Albuquerque)—10-w.

**Aztec**—K08FR, Aztec Non-Profit TV Assn. Inc., Box 900, Aztec (KGGM-TV Ch. 13 Albuquerque)—10-w.

**Aztec & Cedar Hill**—K10CG, Aztec Non-Profit TV Assn. Inc., see Aztec (KOATV Ch. 7 Albuquerque)—10-w.

**Bingham**—K62BC, Regents of the U. of New Mexico, see Albuquerque (KNME-TV Ch. 5 Albuquerque)—100-w.

★ **Black Lake Addition, Colfax County, 20-mi. S of Eagle Nest**—K06JO, Black Lake TV Assn. Inc., Box 6, Angel Fire (KOB-TV Ch. 4 Albuquerque).

**Blanco & Bloomfield**—K07IY, K11JU, San Juan Non-Profit TV Assn., Box 444, Farmington (KOB-TV Ch. 4 & KGGM-TV Ch. 13 Albuquerque).

**Blanco & Bloomfield**—K09JJ, KOATV Inc., see Alamogordo (KOAT-TV Ch. 7 Albuquerque).

**Bloomfield**—See Blanco.

**Bloomfield Hwy.**—See Farmington.

**Bloomfield Hwy., Farmington & Huerfano**—K73BB, KOB-TV Inc., see Albuquerque (KOB-TV Ch. 4 Albuquerque)—10-w. Requests CP for change to Ch. 57.

**Bloomfield Hwy., Farmington & Huerfano**—K62CR, K83AT, KOATV Inc., see Alamogordo (KOATV Ch. 7 Albuquerque)—10-w.

**Bloomfield Hwy., Farmington & Huerfano**—K83AT, San Juan Non-Profit TV Assn., see Blanco (KGGM-TV Ch. 13 Albuquerque)—10-w.

**Brazos, Chama, Park View & Tierra Amarilla**—K09KJ, KOB-TV Inc., see Albuquerque (KOB-TV Ch. 4 Albuquerque)—10-w.

**Brazos, Chama, Park View & Tierra Amarilla**—K60DD, KOATV Inc., see Alamogordo (KOATV Ch. 11 Albuquerque) 10-w.

**Buena Vista**—K10LE, K12LQ, Buena Vista TV Translator Corp., General Delivery, Buena Vista (KOB-TV Ch. 4 & KOATV Ch. 7 Albuquerque).

**Capitan & Ruidoso**—K55AC, Holsum Inc., see Alamogordo (KBIM-TV Ch. 10 Roswell)—100-w.

**Capitan & Ruidoso**—K64AS, KOB-TV Inc., see Albuquerque (KOB-TV Ch. 4 Albuquerque)—10-w.

**Capitan, Mescalero & Ruidoso**—K58AH, KOATV Inc., see Alamogordo (KOATV Ch. 7 Albuquerque)—100-w.

**Capulin & Des Moines**—K54BN, Regents of U. of New Mexico & Board of Education of City of Albuquerque, see Albuquerque (KNME-TV Ch. 5 Albuquerque)—100-w.

**Capulin & Des Moines**—K62AR, Sierra Grande TV Cooperative Inc., Des Moines (KOATV Ch. 7 Albuquerque)—100-w.

**Carlsbad**—K69CV, Regents of Eastern New Mexico U., KENW, Eastern New Mexico U., Portales 88130 (KENW Ch. 3 Portales)—100-w.

**Carrizozo**—K62BC, Regents of U. of New Mexico & Board of Education of City of Albuquerque, see Albuquerque (KNME-TV Ch. 5 Albuquerque)—100-w.

**Carrizozo**—K81BM, KOB-TV Inc., see Albuquerque (KOB-TV Ch. 4 Albuquerque)—100-w. Requests CP for change to Ch. 51.

**Carrizozo**—K83BK, KOATV Inc., see Alamogordo (KOATV Ch. 7 Albuquerque)—100-w. Requests CP for change to Ch. 43.

★ **Carrizozo Indian Community & Mud Canyon**—K110D, Apache Tribe of Mescalero, Mescalero (KGGM-TV Ch. 13 Albuquerque).

**Carrizozo, Oscura & Three Rivers**—K57CF, New Mexico Bcstg. Co., see Alamogordo (KGGM-TV Ch. 13 Albuquerque)—100-w.

**Cedar Canyon & South Fork**—K67BD, Apache Tribe of Mescalero, see Carrizozo Indian Community (KOB-TV Ch. 4 Albuquerque).

**Cedar Hill**—See Aztec.

**Central**—See Arenas.

**Chama**—K69CH, Regents of U. of New Mexico & Board of Education of City of Albuquerque, see Albuquerque (KNME-TV Ch. 5 Albuquerque)—10-w.

**Chama**—See Brazos.



**Cliff & Gila**—K02KG, Regents of New Mexico State U., see Alamogordo (KRWG-TV Ch. 22 Las Cruces)—10-w.

**Cliff & Gila**—K04LP, K07AS, K09IG, Cliff-Gila TV Club, Box 62, Gila (KVOA-TV Ch. 4 & KOLD-TV Ch. 13 Tucson, AZ; KOATV-TV Ch. 7 Albuquerque)—10-w, 1-w, 1-w.

**Clovis**—K55AM, Stanley S. Hubbard Revocable Trust, 124 E. 4th St., Roswell 88201 (KOBR Ch. 8 Roswell)—100-w.

**Clovis**—K65BT, Holsum Inc., see Alamogordo (KBIM-TV Ch. 10 Roswell)—100-w.

**Clovis & Pleasant Hill, NM & Farwell, TX**—K06GF, Marsh Media Inc., One Broadcast Center, Amarillo, TX 79101-4328 (KVII-TV Ch. 7 Amarillo, TX). Requests CP for change to Ch. 43.

**Cofax**—K57AB, K60AA, K66AE, K69AE, TCI Cablevision of New Mexico Inc., 1026 S. Second St., Raton (KOB-TV Ch. 4, KNME-TV Ch. 5, KOATV-TV Ch. 7 & KGGM-TV Ch. 13 Albuquerque)—20-w each.

**Columbine Park**—K02DZ, K09GR, K11GU, Molybdenum Corp. of America, Box 153, Red River (KGGM-TV Ch. 13, KOB-TV Ch. 4 & KOATV-TV Ch. 7 Albuquerque). K02DZ requests CP for change to Ch. 25.

**Conchas Dam & Garita**—K09IA, K11JD, Conchas TV Assn., Box 984, Conchas Dam (KOB-TV Ch. 4 & KOATV-TV Ch. 7 Albuquerque).

**Conchas Dam, FAA Radar Station & Garita**—K06JB, Conchas Dam TV Assn., see above (KGGM-TV Ch. 13 Albuquerque)—5-w.

**Cotton City**—See Animas.

**Coyote**—K02IR, K09NT, K11NY, Coyote TV Translator Co., 216-B Riverside Dr. NE, Espanola (KGGM-TV Ch. 13, KOB-TV Ch. 4 & KOATV-TV Ch. 7 Albuquerque).

**Coyote Canyon School, Dezza Bluff (area W), Naschitti Schools, Mexican Springs, Sheep Springs & Tohatchi**—K02IH, K09NA, Navajo Tribe, c/o Communications Dept., Box 86, Fort Defiance, AZ (KGGM-TV Ch. 13 & KOB-TV Ch. 4 Albuquerque)—10-w each.

**Crownpoint**—K11II, Gallup McKinley County Schools, see Gallup (KNME-TV Ch. 5 Albuquerque).

**Deming**—K55BT, Marsh Media of El Paso, see Alamogordo (KVIA-TV Ch. 7 El Paso, TX)—100-w.

**Deming & areas northeast & south**—K57AW, New Mexico Bcstg. Co. Inc., see Alamogordo (KGGM-TV Ch. 13 Albuquerque)—100-w.

**Derry**—See Arrey.

**Des Moines & Grande**—K06GL, K08BH, Sierra Grande TV Co. Inc., see Capulin (KKTU Ch. 11 Colorado Springs, CO; KAMR-TV Ch. 4 Amarillo, TX).

**Des Moines**—See also Capulin.

**Dezza Bluff**—See Coyote Canyon School.

**Dixon**—K11KQ, Dixon Social Action Committee, General Delivery, Dixon (KOATV-TV Ch. 7 Albuquerque).

**Dixon, Embudo & Rinconada**—K09LN, Dixon Social Action Committee, see above (KOB-TV Ch. 4 Albuquerque)—5-w.

★ **Dixon, Embudo & Rinconada**—K02LC, Dixon Social Action Committee, see above (KGGM-TV Ch. 13 Albuquerque)—5-w.

**Dora**—K69CQ, Holsum Inc., see Alamogordo (KBIM-TV Ch. 10 Roswell)—100-w.

**Dora & Portales**—K67CS, Marsh Media Inc., see Clovis (KVII-TV Ch. 7 Amarillo, TX)—100-w.

**Eagle Nest & rural area**—K02AG, K09AK, K11AM, Eagle Nest TV Assn., Eagle Nest (KOB-TV Ch. 4, KOATV-TV Ch. 7 & KGGM-TV Ch. 13 Albuquerque). K02AG requests CP for change to Ch. 48; K11AM requests CP for change to Ch. 37.

**Eagle Nest & Moreno Valley**—K63AX, Regents of U. of New Mexico & Board of Education, City of Albuquerque, see Albuquerque (KNME-TV Ch. 5 Albuquerque)—20-w. Requests CP for change to 100-w.

**El Morro**—K09KB, Ramah TV Assn., Box 64, Ramah (KOATV-TV Ch. 7 Albuquerque).

**Embudo**—See Dixon.

**FAA Radar Station**—See Conchas Dam.

**Farley & rural area**—K11GL, Farley TV Club, Star Rte., Springer (KOB-TV Ch. 4 Albuquerque).

**Farmington**—K55DW, N & K LPTV of Farmington Inc., c/o J. H. Kanter, 3500 Biscayne Blvd., Suite 700, Miami, FL 33137 (KGSW Ch. 14 Albuquerque)—100-w. Note: Licensed as LPTV.

**Farmington**—K21AX, K70CT, San Juan Non-Profit TV Assn., see Blanco (KGGM-TV Ch. 13 & KOB-TV Ch. 4 Albuquerque)—100-w each.

**Farmington**—K75AC, KOATV-TV Inc., see Alamogordo (KOATV-TV Ch. 7 Albuquerque)—100-w.

**Farmington**—See also Bloomfield Hwy.

**Fierro**—See Arenas.

**Folsom**—K03CU, Folsom TV Cooperative, Box 156, Folsom (KRDO-TV Ch. 13 Colorado Springs, CO).

**Forrest & McAllister**—K74DO, KOATV-TV Inc., see Alamogordo (KOATV-TV Ch. 7 Albuquerque)—100-w.

**Forrest & McAllister**—K61AF, Clovis Evening Lions Club, Box 751, Clovis (KOB-TV Ch. 4 Albuquerque)—100-w.

**Forrest & McAllister**—K65CB, Regents of Eastern New Mexico U., see Carlsbad (KENW Ch. 3 Portales)—100-w.

**Fort Bayard, Santa Rita & Silver City**—K02ES, KDBC-TV Inc., see Alamogordo (KDBC-TV Ch. 4 El Paso, TX)—10-w.

**Fort Sumner**—K13IL, Fort Sumner Chamber of Commerce, Box 49, Fort Sumner (KOATV-TV Ch. 7 Albuquerque)—10-w.

**Fort Wingate & Indian Village**—K61BA, Regents of U. of New Mexico & the Board of Education, City of Albuquerque, see Albuquerque (KNME-TV Ch. 5 Albuquerque)—100-w.

**Gallina**—K61BS, K65CF, K67CE, Gallina-Capulin TV Assn., Box 151, Gallina (KOB-TV Ch. 4, KOATV-TV Ch. 7 & KGGM-TV Ch. 13 Albuquerque)—20-w each.

★ **Gallina**—K63BU, Gallina-Capulin TV Assn., see above (KNME-TV Ch. 5 Albuquerque)—20-w each.

**Gallup**—K06IS, KOB-TV Inc., see Albuquerque (KOB-TV Ch. 4 Albuquerque)—100-w.

**Gallup**—K08IJ, KOATV-TV Inc., see Alamogordo (KOATV-TV Ch. 7 Albuquerque)—100-w.

**Gallup**—K63BD, Regents of the U. of New Mexico & Board of Education, City of Albuquerque, see Albuquerque (KNME-TV Ch. 5 Albuquerque)—100-w.

**Gallup**—K65BH, K67BP, K69BW, City of Gallup, 227 W. Coal Ave., Gallup (KOB-TV Ch. 4, KOATV-TV Ch. 7 & KGGM-TV Ch. 13 Albuquerque)—100-w each.

\***Gallup**—Ch. 22, Arapahoe County TV Club, 18100 E. Berry Dr., Aurora, CO (WTBS Ch. 17 Atlanta, GA via satellite)—1000-w.

**Garfield, Hatch, Leasburg & Radium Springs**—K65BS, Regents of New Mexico State U., see Alamogordo (KRWG-TV Ch. 22 Las Cruces)—100-w.

**Garita**—See Conchas Dam.

**Gila**—See Cliff.

**Gila Center Federal Housing area & Gila Hot Springs**—K05GR, Gila Center Recreation Assn., Rte. 11, Box 100, Silver City (KTSM-TV Ch. 9 El Paso, TX).

**Glenwood**—See Alma.

**Grande**—See Des Moines.

**Grants & Milan**—K06CU, KOB-TV Inc., see Albuquerque (KOB-TV Ch. 4 Albuquerque).

**Grants & Milan**—K09EP, New Mexico Bcstg. Co., see Alamogordo (KGGM-TV Ch. 13 Albuquerque).

**Grants & Milan**—K11EV, KOATV-TV Inc., see Alamogordo (KOATV-TV Ch. 7 Albuquerque).

**Grants & Milan**—K67CR, Regents of U. of New Mexico & Board of Education, City of Albuquerque, see Albuquerque (KNME-TV Ch. 5 Albuquerque)—10-w.

**Guadalupita**—K09LQ, Guadalupita TV Assn., Box 303, Guadalupita (KOB-TV Ch. 4 Albuquerque).

★ **Guadalupita**—K11NV, Guadalupita TV Assn., see above (KGGM-TV Ch. 13 Albuquerque).

**Hanover**—See Arenas.

**Hatch**—See Garfield.

**Hillsboro**—K02IP, K06DX, K11HB, Hillsboro TV Assn., Box 485, Hillsboro (KVIA-TV Ch. 7, KTSM-TV Ch. 9 & KDBC-TV Ch. 4 El Paso, TX).

**Hillsboro**—K13UL, Regents of New Mexico State U., see Alamogordo (KRWG-TV Ch. 22 Las Cruces)—10-w.

**Hobbs**—K12NH, K60BC, KOATV-TV Inc., see Alamogordo (KOATV-TV Ch. 7 Albuquerque)—10-w, 100-w.

**Hobbs**—K55CB, Marsh Media of El Paso, see Alamogordo (KAVE-TV Ch. 6 Carlsbad)—100-w.

**Holloman AFB**—See Alamogordo.

**Hornsby Ranch, Montoya & Newkirk**—K59BD, New Mexico Bcstg. Co. Inc., see Alamogordo (KGGM-TV Ch. 13 Albuquerque)—100-w.

**Horse Springs**—K74CY, KOATV-TV Inc., see Alamogordo (KOATV-TV Ch. 7 Albuquerque)—100-w.

**Horse Springs Store & ranch area**—K698B, KOB-TV Inc., see Albuquerque (KOB-TV Ch. 4 Albuquerque)—100-w.

**Huertano**—See Bloomfield Hwy.

**Hurley**—See Arenas.

**Indian Village**—See Fort Wingate.

**Kingston**—K05ER, Kingston Community TV, Star Rte. 2, Box 104, Hillsboro (KTSM-TV Ch. 9 El Paso, TX).

**La Jara**—See Cuba.

**Las Cruces & Organ**—K57BV, Marsh Media of El Paso, see Alamogordo (KVIA-TV Ch. 7 El Paso, TX)—1000-w.

**Las Cruces & Organ**—K61AV, KDBC-TV Inc., see Alamogordo (KDBC-TV Ch. 4 El Paso)—100-w.

**Las Vegas**—K06ED, KOB-TV Inc., see Albuquerque (KOB-TV Ch. 4 Albuquerque)—10-w.

**Las Vegas**—K09AI, K11AL, Las Vegas Translator Cooperative, Box 1106, Las Vegas (KOATV-TV Ch. 7 & KGGM-TV Ch. 13 Albuquerque)—10-w each.

**Las Vegas**—K65BQ, Regents of U. of New Mexico & Board of Education of City of Albuquerque, see Albuquerque (KNME-TV Ch. 5 Albuquerque)—100-w.

**Leasburg**—See Garfield.

**Lordsburg**—K02KP, Regents of New Mexico State U., see Alamogordo (KRWG-TV Ch. 22 Las Cruces)—10-w.

**Lordsburg**—K59CM, KOB-TV Inc., see Albuquerque (KOB-TV Ch. 4 Albuquerque)—10-w.

**Lordsburg**—K61CN, KOATV-TV Inc., see Alamogordo (KOATV-TV Ch. 7 Albuquerque)—10-w.

**Maxwell, Raton & Springer**—K06DB, K08EA, K10BQ, Raton Community TV Club, 128 Maxwell Ave., Raton (KGGM-TV Ch. 13 Albuquerque; KRDO-TV Ch. 13 Colorado Springs, CO; KOB-TV Ch. 4 Albuquerque).

**McAllister**—See Forrest.

**Mescalero**—K02KR, K10KJ, K12KU, Apache Tribe of Mescalero, Mescalero (KENW Ch. 3 Portales; KOATV-TV Ch. 7 & KGGM-TV Ch. 4 Albuquerque)—10-w, 10-w, 1-w.

**Mescalero**—See also Capitan.

**Mescalero Apache Reservation**—K02KQ, K08IX, Apache Tribe of Mescalero, see above (KENW Ch. 3 Portales & KOATV-TV Ch. 7 Albuquerque)—10-w each.

★ **Mescalero Apache Reservation**—K06IZ, K11NW, Apache Tribe of Mescalero, see above (KOB-TV Ch. 4 & KGGM-TV Ch. 13 Albuquerque)—10-w each.

**Mesita Del Gato Ranch area**—K55AL, KOB-TV Inc., see Albuquerque (KOB-TV Ch. 4 Albuquerque)—100-w.

## Translators—New Mexico

- Mexican Springs**—See Coyote Canyon School.
- Milan**—See Grants.
- Mimbres Valley area & San Lorenzo**—K06AW, K11HK, Mimbres TV Assn., San Lorenzo (KTSM-TV Ch. 9 & KDBC-TV Ch. 4 El Paso, TX).
- Montoya**—See Hornsby Ranch.
- Montoya & Newkirk**—K55CV, KOB-TV Inc., see Albuquerque (KOB-TV Ch. 4 Albuquerque)—100-w.
- Montoya & Newkirk**—K57BR, KOAT-TV Inc., see Alamogordo (KOAT-TV Ch. 7 Albuquerque)—100-w.
- Mora**—K06HX, K09DZ, K11IK, Mora TV Assn., Box 157, Mora (KGGM-TV Ch. 13, KOB-TV Ch. 4 & KOAT-TV Ch. 7 Albuquerque).
- Moreno Valley**—See Eagle Nest.
- Mosquero & Roy**—K69CG, Regents of U. of New Mexico & Board of Education of City of Albuquerque, see Albuquerque (KNME-TV Ch. 5 Albuquerque)—10-w.
- Mud Canyon**—See Carrizozo Indian Community.
- Mule Creek**—See Alma.
- Naschitti**—See Gallup.
- Naschitti Schools**—See Coyote Canyon School.
- Navajo**—K04DV, K07GR, K13GX, Navajo Tribe, see Coyote Canyon School (KOB-TV Ch. 4, KOAT-TV Ch. 7 & KGGM-TV Ch. 13 Albuquerque)—1-w, 10-w, 1-w.
- Newkirk**—See Montoya.
- Newkirk**—See also Hornsby Ranch.
- Nolan & Wootan**—K58AZ, Regents of U. of New Mexico & Board of Education of City of Albuquerque, see Albuquerque (KNME-TV Ch. 5 Albuquerque)—100-w.
- Organ**—K06EF, Organ TV Assn., Box 236, Organ (KTSM-TV Ch. 9 El Paso, TX)—5-w.
- Organ**—See also Las Cruces.
- Oscura**—See Carrizozo.
- Park View**—See Brazos.
- Penasco**—K02FP, K06FT, K09IU, K11IZ, Penasco Social Action Committee, TV Committee, General Delivery, Rodarte (KNME-TV Ch. 5, KOB-TV Ch. 4, KGGM-TV Ch. 13 & KOAT-TV Ch. 7 Albuquerque). K02FP requests CP for change to Ch. 41.
- Pineywoods Estates**—K11RH, Pineywoods Water Assn., Box 121, Cloudcroft (KDBC-TV Ch. 4 El Paso, TX).
- Pinos Altos**—See Arenas.
- Pleasant Hill**—See Clovis.
- Pleasanton**—See Alma.
- ★ **Portales**—K34BA, KOAT-TV Inc., see Alamogordo (KOAT-TV Ch. 7 Albuquerque)—10-w.
- Portales**—See also Dora.
- Quemado**—K02GB, Independent School District 2, Box 128, Quemado (KNME-TV Ch. 5 Albuquerque).
- Quemado**—K06KP, K09JK, K11JT, Quemado TV Assn., Box 55, Quemado (KGGM-TV Ch. 13, KOB-TV Ch. 4 & KOAT-TV Ch. 7 Albuquerque).
- Radium Springs**—See Garfield.
- Ramah**—K07JQ, K11JF, Ramah TV Assn., Box 64, Ramah (KOAT-TV Ch. 7 & KOB-TV Ch. 4 Albuquerque).
- Ramah**—K02JT, Ramah Navajo School Board Inc., Box 16, Ramah (KNME-TV Ch. 5 Albuquerque).
- Ramah & Zuni**—K74DJ, Gallup McKinley County Schools, see Gallup (KNME-TV Ch. 5 Albuquerque)—20-w.
- Raton**—See Maxwell.
- Red River**—K03CZ, K06FZ, K08ES, Community TV Assn. Cooperative, 10250 Timbertrail, Dallas, TX (KOAT-TV Ch. 7, KOB-TV Ch. 4 & KGGM-TV Ch. 13 Albuquerque).
- Reserve**—K02EP, K06EI, K11HQ, Reserve Community TV Service, Box 586, Reserve (KGUN Ch. 9, KOLD-TV Ch. 13 & KVOA-TV Ch. 4 Tucson, AZ).
- Rinconada**—See Dixon.
- Rodeo**—K02IG, K07CW, K11FT, Rodeo TV Assn., c/o Swan Antenna Systems, Box 5378, Bisbee, AZ (KOLD-TV Ch. 13, KGUN Ch. 9 & KVOA-TV Ch. 4 Tucson, AZ).
- Roswell**—K13RK, K62AL, KOAT-TV Inc., see Alamogordo (KOAT-TV Ch. 7 Albuquerque)—10-w, 100-w.
- Roy**—K06EM, K09AW, K11AW, Roy TV Club, Box 7, Roy (KOB-TV Ch. 4, KOAT-TV Ch. 7 & KGGM-TV Ch. 13 Albuquerque)—10-w each.
- Roy**—K02EU, Roy Municipal School District 3, Box 96 (KNME-TV Ch. 5 Albuquerque).
- Roy**—See also Mosquero.
- Ruidoso**—See Capitan.
- San Jon**—K28BA, Canaan Communications Inc., Box 751, Amarillo, TX 79189 (KAMR-TV Ch. 4 Amarillo, TX)—20-w.
- San Lorenzo**—K07FH, Mimbres TV Assn., see Mimbres Valley (KVIA-TV Ch. 7 El Paso, TX).
- San Lorenzo**—See also Mimbres Valley.
- ★ **San Mateo**—K35BE, Arapahoe County TV Club, see Gallup (WTBS Ch. 17 Atlanta, GA via satellite)—1000-w.
- ★ **Santa Fe**—K09US, KOAT-TV Inc., see Alamogordo (KOAT-TV Ch. 7 Albuquerque)—10-w.
- ★ **Santa Fe**—Ch. 51, Arapahoe County TV Club, see Gallup (WTBS Ch. 17 Atlanta, GA via satellite)—1000-w.
- Santa Rita**—See Arenas.
- Santa Rita**—See also Fort Bayard.
- Santa Rosa**—K74BO, School District 8 & New Mexico Dept. of Education, 344 Fourth St., Santa Rosa (KNME-TV Ch. 5 Albuquerque)—20-w.
- Santa Rosa**—K70BT, K78AS, K83AB, Santa Rosa Chamber of Commerce, 486 Parker Ave., Santa Rosa (KOB-TV Ch. 4, KOAT-TV Ch. 7 & KGGM-TV Ch. 13 Albuquerque)—100-w each.
- Santa Rosa Heights**—K09KC, KOB-TV Inc., see Albuquerque (KOB-TV Ch. 4 Albuquerque).
- Sheep Springs**—See Coyote Canyon School.
- Sheep Springs**—See also Gallup.
- Sheridan**—K69CI, Regents of U. of New Mexico & Board of Education of City of Albuquerque, see Albuquerque (KNME-TV Ch. 5 Albuquerque)—100-w.
- Shiprock**—K09BZ, K11CF, Shiprock Non-Profit TV Assn., Box 806, Shiprock (KGGM-TV Ch. 13 & KOAT-TV Ch. 7 Albuquerque)—100-w each.
- Shiprock**—K69AF, KOB-TV Inc., see Albuquerque (KOB-TV Ch. 4 Albuquerque)—100-w.
- Shiprock**—K74DX, Chinle Common School District No. 24, Box 587, Chinle, AZ (KNME-TV Ch. 5 Albuquerque)—100-w.
- Silver City**—K07EB, New Mexico Bcstg. Co., see Alamogordo (KGGM-TV Ch. 13 Albuquerque).
- Silver City**—K10KF, KOB-TV Inc., see Albuquerque (KOB-TV Ch. 4 Albuquerque)—100-w.
- Silver City**—K12LL, Regents of New Mexico State U., see Alamogordo (KRWG-TV Ch. 22 Las Cruces)—100-w.
- Silver City**—K06EH, KOAT-TV Inc., see Alamogordo (KOAT-TV Ch. 7 Albuquerque)—100-w.
- Silver City**—See also Arenas.
- Silver City**—See also Fort Bayard.
- Socorro**—K10MG, KOB-TV Inc., see Albuquerque (KOB-TV Ch. 4 Albuquerque).
- South Fork**—See Cedar Canyon.
- Springer**—K03BP, Springer Community TV Club, Box 444, Springer (KGGM-TV Ch. 13 Albuquerque).
- Springer**—See also Maxwell.
- Springer & rural area**—K08BC, Springer Community TV Club, see Springer (KOB-TV Ch. 4 Albuquerque).
- Taos**—K06LE, KOB-TV Inc, see Albuquerque (KOB-TV Ch. 4 Albuquerque)—10-w.
- Taos**—K09EQ, K11EW, KOAT-TV Inc., see Alamogordo (KOAT-TV Ch. 7 Albuquerque).
- Taos**—K69CJ, Regents of U. of New Mexico & Board of Education of City of Albuquerque, see Albuquerque (KNME-TV Ch. 5 Albuquerque)—10-w.
- Thoreau**—K55BP, K57AL, K59BH, The Navajo Tribe, see Coyote Canyon (KOB-TV Ch. 4, KOAT-TV Ch. 7 & KGGM-TV Ch. 13 Albuquerque)—100-w each.
- Three Rivers**—See Carrizozo.
- Tierra Amarilla**—See Brazos.
- Tohatchi**—K53AW, K64BM, K66BX, K68BU, El Paso Natural Gas Co., Box 1492, El Paso, TX (KNME-TV Ch. 5, KOAT-TV Ch. 7, KGGM-TV Ch. 13 & KOB-TV Ch. 4 Albuquerque).
- Tohatchi**—See also Coyote Canyon School.
- Tres Piedras**—K53BA, Regents of U. of New Mexico & Board of Education, City of Albuquerque, see Albuquerque (KNME-TV Ch. 5 Albuquerque)—20-w.
- Truth or Consequences**—K59CN, Regents of New Mexico State U., see Alamogordo (KRWG-TV Ch. 22 Las Cruces)—100-w.
- Truth or Consequences**—K73AL, Board of Education, Truth or Consequences Municipal Schools, District 6, c/o Supt. of Schools, Box 952, Truth or Consequences (KNME-TV Ch. 5 Albuquerque)—10-w.
- Truth or Consequences**—K51BQ, K64CG, K80AC, City of Truth or Consequences, 605 Sims St., Truth or Consequences (KOB-TV Ch. 4, KOAT-TV Ch. 7 & KGGM-TV Ch. 13 Albuquerque)—100-w, 100-w, 1-w. K80AC requests CP for change to Ch. 54.
- ★ **Tucumcari**—K63BR, Regents of Eastern New Mexico U., see Carlsbad (KENW Ch. 3 Portales)—100-w.
- Tucumcari**—K67AI, K72AX, K76AS, K80AB, UHF TV Assn., 111 N. First St., Tucumcari (KOB-TV Ch. 4, KGGM-TV Ch. 13 & KOAT-TV Ch. 7 Albuquerque; KAMR-TV Ch. 4 Amarillo, TX)—100-w, 20-w, 10-w, 10-w. K72AX requests CP for change to Ch. 48.
- Tucumcari vicinity**—K69BC, UHF TV Assn., see Tucumcari (KVII-TV Ch. 7 Amarillo, TX)—100-w.
- Tularosa**—See Alamogordo.
- Ute Park**—K02EH, K08HW, K10IS, Ute Park TV Assn., Box 8, Ute Park (KOAT-TV Ch. 7, KGGM-TV Ch. 13 & KOB-TV Ch. 4 Albuquerque).
- Vermejo Park**—K06FV, K09IY, K11JB, Vermejo Park Corp., 900 Southwest Tower, Houston, TX (KOB-TV Ch. 4, KGGM-TV Ch. 13 & KOAT-TV Ch. 7 Albuquerque).
- Wagon Mound**—K06BN, K09CR, K11MD, Wagon Mound TV Club, Wagon Mound (KGGM-TV Ch. 13, KOB-TV Ch. 4 & KOAT-TV Ch. 7 Albuquerque).
- Wagon Mound**—K68BO, Regents of U. of New Mexico & Board of Education of City of Albuquerque, see Albuquerque (KNME-TV Ch. 5 Albuquerque)—10-w.
- Wootan**—See Nolan.
- Zuni**—K02EY, Zuni Communications Authority, Zuni (KGGM-TV Ch. 13 Albuquerque).
- Zuni**—See also Ramah.
- Zuni Pueblo**—K09FR, K11CD, Zuni Communications Authority, Zuni (KOAT-TV Ch. 7 & KOB-TV Ch. 4 Albuquerque).

## NEW YORK

- Addison**—W58AD, WSKG Public Telecommunications Council, Box 3000, Binghamton 13902 (WSKG Ch. 46 Binghamton)—10-w.
- ★ **Afton & Bainbridge**—W63AO, Board of Cooperative Educational Services, Sole Supervisory District of Delaware, Chenango, Madison & Otsego Counties, RD 3, E. River Rd., Norwich (WSKG Ch. 46 Binghamton)—10-w.
- Allegany, Hinsdale & Olean**—W76AM, Western New York Public Bcstg. Assn., Box 1263, Buffalo (WNED-TV Ch. 17 Buffalo)—100-w.
- Allentown, Andover Relay & Bolivar Relay**—W59AH, Western New York Public Bcstg. Assn., 6 South St., Belmont (WXXI-TV Ch. 21 Rochester)—10-w.

**Almond**—W69AE, WSKG Public Telecommunications Council, see Addison (WSKG Ch. 46 Binghamton)—10-w.

**Amsterdam, Fort Johnson, Rockton & South Amsterdam**—W04AW, Enlarged City School District of City of Amsterdam, Amsterdam (WMHT Ch. 17 Schenectady).

**Andes**—W83AL, WSKG Public Telecommunications Council, see Addison (WSKG Ch. 46 Binghamton)—100-w.

**Andover**—W61AJ, Western New York Public Bcstg. Assn., see Allentown (WXXI-TV Ch. 21 Rochester)—100-w.

**Andover Relay**—See Allentown.

**Angelica & Belfast**—W65AJ, Western New York Public Bcstg. Assn., see Allentown (WXXI-TV Ch. 21 Rochester)—100-w.

**Arcade, Delevan & Yorkshire**—W73AR, Western New York Public Bcstg. Assn., see Allegany (WNED-TV Ch. 17 Buffalo)—100-w.

**Arkville, Fleischmanns & Margaretville**—W69AI, WSKG Public Telecommunications Council, see Addison (WSKG Ch. 46 Binghamton)—100-w.

★ **Athens, Catskill & Hudson**—W60AN, Viacom Bcstg. Inc., 15 N. Pearl St., Menands (WNYT Ch. 13 Albany)—100-w.

**Avoca & Cohocton**—W55AC, WSKG Public Telecommunications Council, see Addison (WSKG Ch. 46 Binghamton)—100-w.

**Bainbridge**—See Afton.

**Belden**—W62AX, WSKG Public Telecommunications Council, see Addison (WSKG Ch. 46 Binghamton)—10-w.

**Belfast**—See Angelica.

**Belfast**—See also Centerville.

**Belmont & Friendship**—W62AS, Western New York Public Bcstg. Assn., see Allentown (WXXI-TV Ch. 21 Rochester)—100-w.

**Berkshire & Newark Valley**—W65AN, WSKG Public Telecommunications Council, see Addison (WSKG Ch. 46 Binghamton)—100-w.

**Binghamton & Johnson City**—W57AF, WSKG Public Telecommunications Council, see Addison (WSKG Ch. 46 Binghamton)—100-w.

**Bloomville & South Kortright**—W81AH, WSKG Public Telecommunications Council, see Addison (WSKG Ch. 46 Binghamton)—100-w.

**Blue Mountain Lake**—W08BR, W10AV, W12BC, Blue Mountain Lake Assn. Inc., Main St., Blue Mountain Lake (WMHT Ch. 17 Schenectady; WCDC Ch. 19 Adams, MA; WTVH Ch. 5 Syracuse).

**Bolivar & Richburg**—W68AJ, Western New York Public Bcstg. Assn., see Allentown (WXXI-TV Ch. 21 Rochester)—10-w.

**Bolivar Relay**—See Allentown.

**Bronx & Upper Manhattan**—W64AA, Fox Television Stations, 205 E. 67th St., New York 10021 (WNYW Ch. 5 New York)—1000-w.

**Bronx & Upper Manhattan**—W71AK, GTH-101 Inc., 1440 Broadway, New York 10018 (WWOR Ch. 9 New York-Secaucus, NJ)—1000-w.

**Bronx & Upper Manhattan**—W73AP, WPIX Inc., 220 E. 42nd St., New York 10017 (WPIX Ch. 11 New York)—1000-w.

**Bronx, New York & Westchester County**—W53AA, CBS Inc., 51 W. 52nd St., New York 10019 (WCBS-TV Ch. 2 New York)—1000-w.

**Cameron**—W57AD, WSKG Public Telecommunications Council, see Addison (WSKG Ch. 46 Binghamton)—10-w.

**Canaseraga**—W57AC, WSKG Public Telecommunications Council, see Addison (WSKG Ch. 46 Binghamton).

**Canisteo & Hurnell**—W66AD, WSKG Public Telecommunications Council, see Addison (WSKG Ch. 46 Binghamton)—100-w.

**Carle Place**—See Westbury.

**Catskill**—See Athens.

**Cattaraugus & Little Valley**—W81AJ, Western New York Public Bcstg. Assn., see Allegany (WNED-TV Ch. 17 Buffalo)—100-w.

**Cayuga & Union Springs**—W69AN, Rev. Sonny Persad, see Genoa (WCNY-TV Ch. 24 Syracuse)—10-w.

**Centralia**—W46AB, Board of Cooperative Educational Services of Chautauqua County, Box 250, Fredonia (WNED-TV Ch. 17 Buffalo)—1000-w.

**Chambers**—W56AK, WSKG Public Telecommunications Council, see Addison (WSKG Ch. 46 Binghamton).

**Cherry Creek & Ellington**—W62AE, Board of Cooperative Educational Services of Chautauqua County, see Centralia (WNED-TV Ch. 17 Buffalo)—100-w.

**Cherry Valley**—W83AT, WSKG Public Telecommunications Council, see Addison (WSKG Ch. 46 Binghamton)—100-w.

**Clymer**—W62AD, Board of Cooperative Educational Services of Chautauqua County, see Centralia (WNED-TV Ch. 17 Buffalo).

**Cohocton**—See Avoca.

**Cooperstown, Milford & Portlandville**—W81AM, WSKG Public Telecommunications Council, see Addison (WSKG Ch. 46 Binghamton)—100-w.

**Corning**—W68AD, WSKG Public Telecommunications Council, see Addison (WSKG Ch. 46 Binghamton)—100-w.

**Crown Point**—See Port Henry.

**Cuba**—W60AJ, Western New York Public Bcstg. Assn., see Allentown (WXXI-TV Ch. 21 Rochester)—100-w.

**Davenport, Davenport Center & South Worcester**—W04AZ, WSKG Public Telecommunications Council, see Addison (WSKG Ch. 46 Binghamton).

**Davenport Center**—See Davenport.

**Delevan**—See Arcade.

**Delhi**—W67AD, WSKG Public Telecommunications Council, see Addison (WSKG Ch. 46 Binghamton)—100-w.

★ **Delhi**—W56AY, Board of Cooperative Educational Services, Sole Supervisory

District of Delaware, Chenango, Madison & Otsego Counties, see Afton (WSKG Ch. 46 Binghamton)—10-w.

**DeWitt**—See Syracuse.

★ **Doyleville, Herkimer & Little Falls**—W63AN, Viacom Bcstg. Inc., see Athens (WNYT Ch. 13 Albany)—100-w.

★ **Downsville**—W62AZ, Board of Cooperative Educational Services, Sole Supervisory District of Delaware, Chenango, Madison & Otsego Counties, see Afton (WSKG Ch. 46 Binghamton).

★ **Dryden**—W65AE, Board of Cooperative Educational Services of Tompkins-Seneca-Tioga Counties, 555 S. Warren Rd., Ithaca (WCNY-TV Ch. 24 Syracuse)—100-w.

**Dundee**—W56BE, Village of Dundee, 10 Union St., Dundee (WCNY-TV Ch. 24 Syracuse)—10-w.

★ **Earlsville, Sherbourne & Smyrna**—W56BD, Board of Cooperative Educational Services, Sole Supervisory District of Delaware, Chenango, Madison & Otsego Counties, see Afton (WSKG Ch. 46 Binghamton)—100-w.

**East Binghamton**—W63AG, WSKG Public Telecommunications Council, see Addison (WSKG Ch. 46 Binghamton)—10-w.

**East Corning**—W56AJ, WSKG Public Telecommunications Council, see Addison (WSKG Ch. 46 Binghamton)—10-w.

**East Meadow**—See Westbury.

**East Springfield, Springfield & Springfield Center**—W67AA, WSKG Public Telecommunications Council, see Addison (WSKG Ch. 46 Binghamton)—100-w.

**East Worcester, Schenevus & Worcester**—W79AY, WSKG Public Telecommunications Council, see Addison (WSKG Ch. 46 Binghamton)—100-w.

**Edmeston & West Burlington**—W75AQ, WSKG Public Telecommunications Council, see Addison (WSKG Ch. 46 Binghamton)—100-w.

**Ellicottville**—W81AK, Western New York Public Bcstg. Assn., see Allegany (WNED-TV Ch. 17 Buffalo)—100-w.

**Ellington**—See Cherry Creek.

**Elmira**—W30AA, W58AE, WSKG Public Telecommunications Council, see Addison (WSKG Ch. 46 Binghamton)—1000-w, 100-w.

**Endicott**—W67AM, WSKG Public Telecommunications Council, see Addison (WSKG Ch. 46 Binghamton)—100-w.

**Fabius**—W68BT, Michael J. Devine, see Village of Manlius (KTBN-TV Ch. 40 Santa Ana, CA via satellite)—100-w. Requests CP for change to Ch. 60.

**Fillmore**—W62AQ, Western New York Public Bcstg. Assn., see Allentown (WXXI-TV Ch. 21 Rochester)—10-w.

**Fleischmanns**—See Arkville.

**Fleischmanns & Margaretville**—W07AT, Board of Cooperative Educational Services, Second Supervisory District, Greene, Delaware, Schoharie & Otsego Counties, see Andes (WMHT Ch. 17 Schenectady; WNET Ch. 13 New York-Newark; WCNY-TV Ch. 24 Syracuse).

**Forestville**—W62AF, Board of Cooperative Educational Services of Chautauqua County, see Centralia (WNED-TV Ch. 17 Buffalo)—10-w.

**Fort Johnson**—See Amsterdam.

★ **Franklin**—W56BA, Board of Cooperative Educational Services, Sole Supervisory District of Delaware, Chenango, Madison & Otsego Counties, see Afton (WSKG Ch. 46 Binghamton)—10-w.

**Franklinville & Machias**—W81AI, Western New York Public Bcstg. Assn., see Allegany (WNED-TV Ch. 17 Buffalo)—100-w.

**Friendship**—See Belmont.

**Genoa**—W56AP, Rev. Sonny Persad, 234 S. Street Rd., Auburn (WCNY-TV Ch. 24 Syracuse)—10-w.

★ **Georgetown & South Otsego**—W58AL, Board of Cooperative Educational Services, Sole Supervisory District of Delaware, Chenango, Madison & Otsego Counties, see Afton (WSKG Ch. 46 Binghamton)—10-w.

★ **Gilbertsville & Mount Upton**—W56AX, Board of Cooperative Educational Services, Sole Supervisory District of Delaware, Chenango, Madison & Otsego Counties, see Afton (WSKG Ch. 46 Binghamton)—10-w.

**Gilboa, Grand Gorge, Prattsville & Roxbury**—W04AS, WSKG Public Telecommunications Council, see Addison (WSKG Ch. 46 Binghamton)—10-w.

**Gilboa, Grand Gorge, Prattsville & Roxbury**—W04AS, WSKG Public Telecommunications Council, see Addison (WSKG Ch. 46 Binghamton)—10-w.

**Glens Falls (vicinity of)**—W04BD, Mohawk-Hudson Council on ETV Inc., Box 17, Schenectady 12301-0017 (WMHT Ch. 17 Schenectady)—10-w.

**Gloversville & Johnstown**—W07AV, Viacom Bcstg. Inc., see Athens (WNYT Ch. 13 Albany).

**Grand Gorge**—See Gilboa.

**Great Valley Twp.**—W72AQ, Western New York Public Bcstg. Assn., see Allegany (WNED-TV Ch. 17 Buffalo)—100-w.

**Greenwood**—W55AD, WSKG Public Telecommunications Council, see Addison (WSKG Ch. 46 Binghamton).

★ **Guilford**—W59AO, Board of Cooperative Educational Services, Sole Supervisory District of Delaware, Chenango, Madison & Otsego Counties, see Afton (WSKG Ch. 46 Binghamton).

**Hammondsport**—W56AI, WSKG Public Telecommunications Council, see Addison (WSKG Ch. 46 Binghamton)—10-w.

**Harpurville**—W66AO, WSKG Public Telecommunications Council, see Addison (WSKG Ch. 46 Binghamton).

★ **Hauppauge**—Ch. 38, Neighborhood TV Co. Inc., Box 22073, Phoenix, AZ (KUSK Ch. 7 Prescott, AZ via satellite)—100-w.

**Hawleyton**—W66AE, WSKG Public Telecommunications Council, see Addison (WSKG Ch. 46 Binghamton)—10-w.

★ **Hempstead**—Ch. 27, Neighborhood TV Co. Inc., see Hauppauge (KUSK Ch. 7 Prescott, AZ via satellite)—100-w.

**Hempstead**—See also Westbury.

## Translators—New York

- Herkimer**—W04AE, Knight-Ridder Bcstg. Inc., 341 Northern Blvd., Albany 12204 (WTEN Ch. 10 Albany).
- Herkimer**—See also Dolgeville.
- Hicksville**—See Plainville.
- Hicksville**—See also Westbury.
- Hinsdale**—See Allegany.
- Hoosick, Hoosick Falls, North Hoosick & North Hoosick Falls**—W04AT, Hoosick Falls Central School District 1, Hoosick Falls (WMHT Ch. 17 Schenectady).
- Hoosick Falls**—See Hoosick.
- Hornell**—W06AR, WENY Inc., Box 208, Elmira 14902 (WENY-TV Ch. 36 Elmira).
- Hornell**—See also Canisteo.
- Houghton & Rushford**—W56AV, Western New York Public Bcstg. Assn., see Allentown (WXXI-TV Ch. 21 Rochester)—10-w.
- Hudson**—See Athens.
- Hunter, Lexington, South Jewett & Tannersville**—W12AZ, WSKG Public Telecommunications Council, see Addison (WSKG Ch. 46 Binghamton).
- Ilion**—See Frankfort.
- ★ **Ithaca**—W07BJ, WENY Inc., see Hornell (WENY-TV Ch. 36 Elmira).
- Jamestown**—W26AA, Board of Cooperative Educational Services of Chautauqua County, see Centralia (WNED-TV Ch. 17 Buffalo)—1000-w.
- Jefferson**—W76AF, WSKG Public Telecommunications Council, see Addison (WSKG Ch. 46 Binghamton)—20-w.
- Johnson City**—See Binghamton.
- Johnstown**—See Gloversville.
- Kattelville**—W65AK, WSKG Public Telecommunications Council, see Addison (WSKG Ch. 46 Binghamton)—10-w.
- Kennedy**—W56AD, Board of Cooperative Educational Services of Chautauqua County, see Centralia (WNED-TV Ch. 17 Buffalo).
- Kingston**—W36AF, Viacom Bcstg. Inc., see Athens (WNYT Ch. 13 Albany)—100-w.
- Lake Placid**—W55AI, Citadel Communications Co. Ltd., 100 Market Square, Burlington, VT 05401 (WVNY Ch. 22 Burlington, VT)—10-w.
- Lake Pleasant**—See Speculator.
- Laurens & Mount Vision**—W83AU, WSKG Public Telecommunications Council, see Addison (WSKG Ch. 46 Binghamton)—100-w.
- Lexington**—See Hunter.
- Limestone**—W82AP, Western New York Public Bcstg. Assn., see Allegany (WNED-TV Ch. 17 Buffalo)—100-w.
- Little Falls**—See Dolgeville.
- Little Valley**—See Cattaraugus.
- Long Lake**—W13AZ, Town of Long Lake, Star Route, Warrensburg (WCFE-TV Ch. 57 Plattsburgh).
- ★ **Long Lake**—W09SE, Town of Long Lake, see above (WVNY Ch. 22 Burlington, VT).
- Lowville**—W64AG, Roy H. Park Bcstg. of Utica-Rome Inc., Box 20, Utica 13503 (WUTR Ch. 20 Utica)—100-w.
- Lyon Mountain & Standish**—W66AJ, Citadel Communications Co. Ltd., see Lake Placid (WVNY Ch. 22 Burlington, VT)—10-w.
- Machias**—See Franklinville.
- Maine & Union Center**—W62AL, WSKG Public Telecommunications Council, see Addison (WSKG Ch. 46 Binghamton).
- Malone**—W60AF, Citadel Communications Co. Ltd., see Lake Placid (WVNY Ch. 22 Burlington, VT)—100-w.
- Margaretville**—See Arkville.
- Margaretville**—See also Fleischmanns.
- Middleburg & Schoharie**—W04AJ, Mohawk-Hudson Council on ETV Inc., see Glens Falls (WMHT Ch. 17 Schenectady).
- Middleburg & Schoharie**—W07AN, Knight-Ridder Bcstg. Inc., see Herkimer (WTEN Ch. 10 Albany).
- Milford**—See Cooperstown.
- Mineola**—See Westbury.
- Mohawk**—See Frankfort.
- Montour Falls**—W69AH, WSKG Public Telecommunications Council, see Addison (WSKG Ch. 46 Binghamton)—10-w.
- Morris & Relay Laurens Site**—W04BG, WSKG Public Telecommunications Council, see Addison (WSKG Ch. 46 Binghamton)—10-w.
- Mount Upton**—See Gilbertsville.
- Mount Vision**—See Laurens.
- Nedrow & Onondaga Indian Reservation**—W62AN, Public Bcstg. Council of Central New York Inc., Old Liverpool Rd., Liverpool 13088 (WCNY-TV Ch. 24 Syracuse)—1000-w.
- Nedrow (& SW section), Onondaga City & Syracuse**—W07BA, WIXT-TV Inc., Box 699, 5904 Bridge St., East Syracuse 13057 (WIXT Ch. 9 Syracuse).
- Newark Valley**—See Berkshire.
- ★ **New Berlin & South New Berlin**—W67AS, Board of Cooperative Educational Services, Sole Supervisory District of Delaware, Chenango, Madison & Otsego Counties, see Afton (WSKG Ch. 46 Binghamton)—10-w.
- New York**—W57AB, NBC Subsidiary Inc. 1, 30 Rockefeller Plaza, New York 10020 (WNBC-TV Ch. 4 New York)—1000-w.
- New York**—W60AI, Silver King Bcstg. of New Jersey, 390 W. Market St., Newark, NJ (WHSE Ch. 68 New York, NY-Newark, NJ)—1000-w. **Note:** W60AI licensed as LPTV.
- New York**—W62AA, WNJU-TV Bcstg. Corp., 47 Industrial Ave., Teterboro, NJ 07608 (WNJU-TV Ch. 47 New York, NY-Newark, NJ)—1000-w.
- New York**—See also Bronx.
- North Creek & Sodom**—W07BH, W09AZ, W11AW, Town of Johnsburg, Star Rte., Warrensburg (WMHT Ch. 17 Schenectady; WCDC Ch. 19 Adams, MA; WKTV Ch. 2 Utica).
- North Hoosick**—See Hoosick.
- North Hoosick Falls**—See Hoosick.
- ★ **Norwich & Oxford**—W66AP, Board of Cooperative Educational Services, Sole Supervisory District of Delaware, Chenango, Madison & Otsego Counties, see Afton (WSKG Ch. 46 Binghamton)—100-w.
- Ogdensburg**—W68AE, Roy H. Park Bcstg. of Utica-Rome Inc., see Lowville (WUTR Ch. 20 Utica)—100-w.
- Olean**—See Allegany.
- Oneonta**—W63AE, Roy H. Park Bcstg. of Utica-Rome Inc., see Lowville (WUTR Ch. 20 Utica)—100-w.
- Onondaga City**—See Nedrow.
- Onondaga Indian Reservation**—See Nedrow.
- ★ **Otsego & Wellsbridge**—W62AW, Board of Cooperative Educational Services, Sole Supervisory District of Delaware, Chenango, Madison & Otsego Counties, see Afton (WSKG Ch. 46 Binghamton)—10-w.
- Owego**—W62AV, WSKG Public Telecommunications Council, see Addison (WSKG Ch. 46 Binghamton)—10-w.
- Oxford**—See Norwich.
- Pine City**—W66AF, WSKG Public Telecommunications Council, see Addison (WSKG Ch. 46 Binghamton)—10-w.
- Pisceo**—See Speculator.
- Plainview & Hicksville**—W59AT, WLIG-TV Inc., 175 Crossways Park W, Woodbury 11797 (WLIG Ch. 55 Riverhead)—1000-w.
- ★ **Port Henry & Crown Point**—W60AO, Northeast New York Public Telecommunications Council, Plattsburgh 12901 (WCFTV Ch. 57 Plattsburgh)—100-w.
- Portlandville**—See Cooperstown.
- Portville**—W82AD, Board of Cooperative Educational Services of Allegany County, see Allentown (WNED-TV Ch. 17 Buffalo)—100-w.
- Poughkeepsie**—W42AE, Dutchess Community College, Pendell Rd., Poughkeepsie (WMHT Ch. 17 Schenectady)—100-w. **Note:** Licensed as LPTV.
- Prattsburg**—W57AE, WSKG Public Telecommunications Council, see Addison (WSKG Ch. 46 Binghamton).
- Prattsville**—See Gilboa.
- Presho**—W62AK, WSKG Public Telecommunications Council, see Addison (WSKG Ch. 46 Binghamton).
- Richburg**—See Bolivar.
- Ripley**—W58AN, Board of Cooperative Educational Services of Chautauqua County, see Centralia (WNED-TV Ch. 17 Buffalo)—100-w.
- Rockton**—See Amsterdam.
- Roxbury**—See Gilboa.
- Rushford**—See Houghton.
- Salt Springville**—W04BE, WSKG Public Telecommunications Council, see Addison (WSKG Ch. 46 Binghamton).
- Savona**—W60AD, WSKG Public Telecommunications Council, see Addison (WSKG Ch. 46 Binghamton)—100-w.
- Schenevus**—See East Worcester.
- Schoharie**—See Middleburg.
- Schroon Lake**—W07BI, W09BB, Town of Schroon, Star Route, Warrensburg (WETK Ch. 33 & WVNY Ch. 22 Burlington, VT).
- Scio & Wellsville**—W56AU, Western New York Public Bcstg. Assn., see Allentown (WXXI-TV Ch. 21 Rochester)—10-w.
- Sherbourne**—See Earlsville.
- Sherman**—W64AF, Board of Cooperative Educational Services of Chautauqua County, see Centralia (WNED-TV Ch. 17 Buffalo)—100-w.
- Silver Creek**—W56AF, Board of Cooperative Educational Services of Chautauqua County, see Centralia (WNED-TV Ch. 17 Buffalo)—100-w.
- Sinclairville**—W62AG, Board of Cooperative Educational Services of Chautauqua County, see Centralia (WNED-TV Ch. 17 Buffalo)—10-w.
- Smyrna**—See Eastville.
- Sodom**—See North Creek.
- Southampton**—W23AA, Personal TV Network Corp., 401 Railroad Ave., Westbury (KTBN-TV Ch. 40 Santa Ana, CA via satellite)—1000-w.
- Southampton**—W79AD, Village of Southampton, 23 Main St., Southampton (WVIT Ch. 30 New Britain, CT).
- South Amsterdam**—See Amsterdam.
- South Jewett**—See Hunter.
- South Kortright**—See Bloomville.
- South New Berlin**—See New Berlin.
- South Otsego**—See Georgetown.
- South Worcester**—See Davenport.
- ★ **Speculator, Lake Pleasant & Pisceo**—W04BK, Page Hill Community Telecasters Inc., Star Rte., Lake Pleasant (WMHT Ch. 17 Schenectady).
- Spencer**—W59AF, WSKG Public Telecommunications Council, see Addison (WSKG Ch. 46 Binghamton)—10-w.
- Springfield**—See East Springfield.
- Springfield Center**—See East Springfield.
- Springville & West Valley**—W80AK, Western New York Public Bcstg. Assn., see Allegany (WNED-TV Ch. 17 Buffalo)—100-w.
- Sprout Brook (Montgomery County)**—W07BF, WSKG Public Telecommunications Council, see Addison (WSKG Ch. 46 Binghamton).

**Stamford**—W69BP, WSKG Public Telecommunications Council, see Addison (WSKG Ch. 46 Binghamton)—1000-w.

**Standish**—See Lyon Mountain.

★ **Syracuse**—W14AE, Neighborhood TV Co. Inc., see Hauppauge (KUSK Ch. 7 Prescott, AZ via satellite)—100-w.

**Syracuse**—W68BJ, Syracuse TV Corp., 401 W. Kirkpatrick St., Syracuse 13204 (self-originating)—1000-w.

**Syracuse (DeWitt Section)**—W07BD, WIXT-TV Inc., see Nedrow (WIXT Ch. 9 Syracuse).

**Syracuse**—See also Nedrow.

**Tannersville**—See Hunter.

**Ticonderoga**—W67AW, Northeast New York Public Telecommunications Council, see Port Henry (WCFE-TV Ch. 57 Plattsburgh)—10-w.

**Tioga Center**—W64AP, WSKG Public Telecommunications Council, see Addison (WSKG Ch. 46 Binghamton)—10-w.

★ **Treadwell**—W59AN, Board of Cooperative Educational Services, Sole Supervisory District of Delaware, Chenango, Madison & Otsego Counties, see Afton (WSKG Ch. 46 Binghamton).

**Troupsburg**—W69AF, WSKG Public Telecommunications Council, see Addison (WSKG Ch. 46 Binghamton)—10-w.

★ **Unadilla**—W59AM, Board of Cooperative Educational Services, Sole Supervisory District of Delaware, Chenango, Madison & Otsego Counties, see Afton (WSKG Ch. 46 Binghamton).

★ **Unadilla Center**—W42AD, Board of Cooperative Educational Services, Sole Supervisory District of Chenango, Delaware, Madison & Otsego Counties, see Afton (WSKG Ch. 46 Binghamton)—1000-w.

**Union Center**—See Maine.

**Union Springs**—See Cayuga.

**Upper Manhattan**—See Bronx.

**Utica**—W59AU, Public Bcstg. Council of Central New York Inc., see Nedrow (WCNY-TV Ch. 24 Syracuse)—1000-w.

**Utica**—See also Frankfurt.

**Van Etten**—W56AR, WSKG Public Telecommunications Council, see Addison (WSKG Ch. 46 Binghamton)—10-w.

**Village of Mantius**—W56BI, Michael J. Devine, c/o 2112 Pompey Center Rd., Fabius 13063 (KTBN-TV Ch. 40 Santa Ana, CA via satellite)—100-w.

★ **Walton**—W67AU, Board of Cooperative Educational Services, Sole Supervisory District of Delaware, Chenango, Madison & Otsego Counties, see Afton (WSKG Ch. 46 Binghamton)—10-w.

**Watertown**—W50AA, Roy H. Park Bcstg. of Utica-Rome Inc., see Lowville (WUTR Ch. 20 Utica)—1000-w.

**Waverly**—W62AJ, WSKG Public Telecommunications Council, see Addison (WSKG Ch. 46 Binghamton)—100-w.

**Wellsbridge**—See Otsego.

**Wellsville**—See Scio.

**West Burlington**—See Edmeston.

**Westbury, Carle Place, Mineola, Hempstead, East Meadow & Hicksville**—W63AS, Bogner Bcst. Equipment Corp., see Southampton (WVIA-TV Ch. 44 Scranton, PA)—100-w.

**Westchester County**—See Bronx.

★ **Westport**—W67AY, Northeast New York Public Telecommunications Council, see Fort Henry (WCFE-TV Ch. 57 Plattsburgh)—10-w.

**West Valley**—See Springville.

**Whitesville**—W64AJ, Western New York Public Bcstg. Assn., see Allentown (WXXI-TV Ch. 21 Rochester)—10-w.

**Whitney Point**—W66AG, WSKG Public Telecommunications Council, see Addison (WSKG Ch. 46 Binghamton)—10-w.

**Willsboro**—W67AR, Northeast New York Public Telecommunications Council, see Port Henry (WCFE-TV Ch. 57 Plattsburgh)—100-w.

**Woodhull**—W56AH, WSKG Public Telecommunications Council, see Addison (WSKG Ch. 46 Binghamton)—10-w.

**Worcester**—See East Worcester.

**Yorkshire**—See Arcade.

**NORTH CAROLINA**

**Addie, Sylva, Cullowhee & Dillsboro**—W05AE, WLOS Inc., Box 2150, Asheville 28802 (WLOS Ch. 13 Asheville)—10-w.

**Alarka**—See Bryson City.

**Alarka-Almond-Lauada, Bryson City, Greens Creek-Savannah-Gay & Whittier-Birdtown**—W11AN, Spartan Radiocasting Co., Box 1717, Spartanburg, SC 29304 (WSPA-TV Ch. 7 Spartanburg, SC)—10-w.

**Alarka, Bryson City & Ela**—W05AR, Pulitzer Bcstg. Co., Box TV 4, Greenville 29602 (WYFF-TV Ch. 4 Greenville, SC)—10-w.

**Almond**—See Alarka.

**Almond**—See also Bryson City.

**Andrews**—W05AT, Multimedia WBIR Inc., Box 2760, Greenville, SC 29602 (WBIR-TV Ch. 10 Knoxville, TN).

**Andrews & Robbinsville**—W08BH, Pulitzer Bcstg. Co., see Alarka (WYFF-TV Ch. 4 Greenville, SC).

**Andrews, Marble, Robbinsville & Topton**—W11AQ, WLOS Inc., see Addie (WLOS Ch. 13 Asheville)—10-w.

**Andrews, Murphy & Robbinsville**—W59AD, U. of North Carolina, Box 3508, 202 University Square W, Chapel Hill 27514 (WUNE-TV Ch. 17 Linville)—1000-w.

**Asheville**—W09AY, Spartan Radiocasting Co., see Alarka (WSPA-TV Ch. 7 Spartanburg, SC).

**Bat Cave, Chimney Rock, Gerton & Lake Lure**—W06AQ, WLOS Inc., see Addie (WLOS Ch. 13 Asheville).

**Bat Cave, Chimney Rock, Gerton & Lake Lure**—W11AX, Pulitzer Bcstg. Co., see Alarka (WYFF-TV Ch. 4 Greenville, SC).

**Beaver Dam Creek Valley, Elk Mountain & Woodfin**—W08BP, Spartan Radiocasting Co., see Alarka (WSPA-TV Ch. 7 Spartanburg, SC).

**Big Cove & Cherokee**—W10AL, Pulitzer Bcstg. Co., see Alarka (WYFF-TV Ch. 4 Greenville, SC).

**Birdtown**—See Alarka.

**Black Mountain**—W12AQ, WLOS Inc., see Addie (WLOS Ch. 13 Asheville).

**Black Mountain, Montreat, Ridgecrest & Swannanoa**—W10AD, Spartan Radiocasting Co., see Alarka (WSPA-TV Ch. 7 Spartanburg, SC)—10-w.

**Boone**—W46AG, U. of North Carolina, see Andrews (WUNL-TV Ch. 26 Winston-Salem)—100-w.

**Brasstown**—See Hayesville.

**Brasstown & Murphy**—W05AP, WLOS Inc., see Addie (WLOS Ch. 13 Asheville).

**Brevard**—W02AG, Spartan Radiocasting Co., see Alarka (WSPA-TV Ch. 7 Spartanburg, SC)—10-w.

**Brevard, Cedar Mountain & Sherwood Forest**—W59AR, U. of North Carolina, see Andrews (WUNF-TV Ch. 33 Asheville)—100-w.

**Bryson City**—See Alarka.

**Bryson City, Ela, Alarka-Lauada (portions) & Almond-Stecoah (portions)**—W08AN, WLOS Inc., see Addie (WLOS Ch. 13 Asheville).

**Bryson City, Ela, Lauada, Alarka, Almond & Stecoah**—W67AV, U. of North Carolina, see Andrews (WUNE-TV Ch. 17 Linville)—100-w.

**Burnsville**—W02AT, Spartan Radiocasting Co., see Alarka (WSPA-TV Ch. 7 Spartanburg, SC).

**Burnsville**—W09AS, Pulitzer Bcstg. Co., see Alarka (WYFF-TV Ch. 4 Greenville, SC).

**Burnsville**—W12AU, WLOS Inc., see Addie (WLOS Ch. 13 Asheville).

**Burnsville**—W67AQ, U. of North Carolina, see Andrews (WUNE-TV Ch. 17 Linville)—100-w.

**Canton, Clyde, Hazelwood & Waynesville**—W27AB, U. of North Carolina, see Andrews (WUNF-TV Ch. 33 Asheville)—1000-w.

**Canton, Clyde & Lake Junaluska**—W11AU, Pulitzer Bcstg. Co., see Alarka (WYFF-TV Ch. 4 Greenville, SC).

**Canton, Lake Junaluska & Maggie Valley**—W08AQ, Spartan Radiocasting Co., see Alarka (WSPA-TV Ch. 7 Spartanburg, SC).

**Cashiere & High Hampton (portions) & Sapphire Valley**—W06AN, WLOS Inc., see Addie (WLOS Ch. 13 Asheville)—10-w.

**Cedar Mountain**—See Brevard.

**Charlotte**—W24AF, Trans American TV Corp., 110 Lincoln St., Tallahassee, FL 32301 (WHSP Ch. 65 Vineland, NJ)—100-w.

**Cherokee**—See Big Cove.

**Cherokee Indian Reservation**—W05AF, WLOS Inc., see Addie (WLOS Ch. 13 Asheville).

**Cherokee, Shoal Valley & Soco Valley**—W08AT, Spartan Radiocasting Co., see Alarka (WSPA-TV Ch. 7 Spartanburg, SC)—10-w.

**Chimney Rock**—See Bat Cave.

**Clyde**—See Canton.

**Columbus & Tryon**—W11AH, Pulitzer Bcstg. Co., see Alarka (WYFF-TV Ch. 4 Greenville, SC).

**Columbus & Tryon, NC and Landrum, SC**—W05AC, WLOS Inc., see Addie (WLOS Ch. 13 Asheville)—10-w.

**Columbus, Saluda & Tryon**—W56AN, U. of North Carolina, see Andrews (WUNG-TV Ch. 58 Concord)—100-w.

**Cullowhee**—See Addie.

**Cullowhee, Dillsboro & Sylva**—W02AF, Pulitzer Bcstg. Co., see Alarka (WYFF-TV Ch. 4 Greenville, SC)—10-w.

**Cullowhee, Dillsboro, Love Field, Sylva & Webster**—W09AF, Spartan Radiocasting Co., see Alarka (WSPA-TV Ch. 7 Spartanburg, SC)—10-w.

**Dillsboro**—See Addie.

**Dillsboro**—See also Cullowhee.

**Dillsboro, Franklin, Sylva & Webster**—W56AG, U. of North Carolina, see Andrews (WUNE-TV Ch. 17 Linville)—1000-w.

**Drexel, Morganton & Valdese**—W06AK, Pulitzer Bcstg. Co., see Alarka (WYFF-TV Ch. 4 Greenville, SC).

**Ela**—See Alarka.

**Ela**—See also Bryson City.

**Ela & Whittier**—W03AK, Pulitzer Bcstg. Co., see Alarka (WYFF-TV Ch. 4 Greenville, SC).

**Elk Mountain**—See Beaver Dam Creek Valley.

**Fontana Village**—W08AR, Govt. Services Inc., Fontana Village (WBIR-TV Ch. 10 Knoxville, TN).

**Franklin**—W06AJ, Pulitzer Bcstg. Co., see Alarka (WYFF-TV Ch. 4 Greenville, SC).

**Franklin**—W09AG, Spartan Radiocasting Co., see Alarka (WSPA-TV Ch. 7 Spartanburg, SC).

**Franklin**—W11AJ, WLOS Inc., see Addie (WLOS Ch. 13 Asheville)—10-w.

**Franklin**—See also Dillsboro.

**Garden Creek, Marion, Providence & West Marion**—W10AP, WLOS Inc., see Addie (WLOS Ch. 13 Asheville)—10-w.

**Gay**—See Alarka.

**Gerton**—See Bat Cave.

**Greenlee & Old Fort**—W12BD, WLOS Inc., see Addie (WLOS Ch. 13 Asheville).

**Greens Creek**—See Alarka.

**Hayesville, Brasstown & Shooting Creek**—W62BA, U. of North Carolina, see Andrews (WUNE-TV Ch. 17 Linville)—100-w.

**Hayesville**—See Young Harris, GA.

**Hazelwood & Waynesville**—W12AR, WLOS Inc., see Addie (WLOS Ch. 13 Asheville)—10-w.

## Translators—North Carolina

- Hazelwood**—See Canton.
- High Hampton**—See Cashiere.
- Highlands**—W10AT, WLOS Inc., see Addie (WLOS Ch. 13 Asheville)—10-w.
- Highlands**—W62BB, U. of North Carolina, see Andrews (WUNE-TV Ch. 17 Linville)—100-w.
- Hot Springs**—W08BI, WLOS Inc., see Addie (WLOS Ch. 13 Asheville).
- Jacksonville**—W04AI, Roy H. Park Bcstg. Inc., Box 898, Greenville (WNCT-TV Ch. 9 Greenville).
- Lake Junaluska**—See Canton.
- Lake Lure**—See Bat Cave.
- Lauada**—See Alarka.
- Lauada**—See also Bryson City.
- Love Field**—See Cullowhee.
- Maggie Valley**—See Canton.
- Maggie Valley & Soco Valley**—W06AP, WLOS Inc., see Addie (WLOS Ch. 13 Asheville).
- Marble**—See Andrews.
- Marion**—W06AI, Pulitzer Bcstg. Co., see Alarka (WYFF-TV Ch. 4 Greenville, SC).
- Marion**—W65AT, U. of North Carolina, see Andrews (WUNE-TV Ch. 17 Linville)—100-w.
- Marion**—See Garden Creek.
- Marion & Old Fort**—W08BJ, Spartan Radiocasting Co., see Alarka (WSPA-TV Ch. 7 Spartanburg, SC)—10-w.
- Marshall**—W08AX, Spartan Radiocasting Co., see Alarka (WSPA-TV Ch. 7 Spartanburg, SC).
- Mars Hill**—W02AH, Spartan Radiocasting Co., see Alarka (WSPA-TV Ch. 7 Spartanburg, SC).
- Micaville & Spruce Pine**—W08BF, Spartan Radiocasting Co., see Alarka (WSPA-TV Ch. 7 Spartanburg, SC).
- Montreat**—See Black Mountain.
- Morganton**—See Drexel.
- ★ **Murphy**—W31AN, U. of North Carolina, see Andrews (WUNE-TV Ch. 17 Linville).
- Murphy**—See also Brasstown.
- Old Fort**—See Greenlee.
- Old Fort**—See also Marion.
- Oteen, Swannanoa & Warren Wilson College**—W06AL, WLOS Inc., see Addie (WLOS Ch. 13 Asheville).
- Providence**—See Garden Creek.
- Ridgecrest**—See Black Mountain.
- Roanoke Rapids**—W02AK, Capitol Bcstg. Co. Inc., c/o WRAL-TV, Raleigh (WRAL-TV Ch. 5 Raleigh).
- Robbinsville**—See Andrews.
- Robbinsville, Stecoah, Tuskegee & Yellow Creek**—W04BA, Multimedia WBIR Inc., see Addie (WBIR-TV Ch. 10 Knoxville, TN)—10-w.
- Saluda**—See Columbus.
- Sapphire Valley**—See Cashiere.
- Savannah**—See Alarka.
- Sherwood Forest**—See Brevard.
- Shoal Valley**—See Cherokee.
- Shooting Creek**—See Hayesville.
- Soco Valley**—See Cherokee.
- Soco Valley**—See also Maggie Valley.
- Sparta**—W35AD, U. of North Carolina, see Andrews (WUNL-TV Ch. 26 Winston-Salem).
- Spruce Pine**—W06AD, WLOS Inc., see Addie (WLOS Ch. 13 Asheville).
- Spruce Pine**—W10AK, Pulitzer Bcstg. Co., see Alarka (WYFF-TV Ch. 4 Greenville, SC).
- Spruce Pine**—W59AK, U. of North Carolina, see Andrews (WUNE-TV Ch. 17 Linville)—100-w.
- Spruce Pine**—See also Micaville.
- Steocoah**—See Bryson City.
- Steocoah**—See also Robbinsville.
- Swannanoa**—See Black Mountain.
- Swannanoa**—See also Oteen.
- Sylva**—See Addie.
- Sylva**—See also Cullowhee.
- Sylva**—See also Dillsboro.
- Topton**—See Andrews.
- Tryon**—See Columbus.
- Tuskegee**—See Robbinsville.
- Valdese**—See Drexel.
- Warren Wilson College**—see Oteen.
- Waynesville**—W09AD, Spartan Radiocasting Co., see Alarka (WSPA-TV Ch. 7 Spartanburg, SC)—10-w.
- Waynesville**—See also Canton.
- Waynesville**—See also Hazelwood.
- Weaverville**—W09AR, Spartan Radiocasting Co., see Alarka (WSPA-TV Ch. 7 Spartanburg, SC)—10-w.
- Webster**—See Cullowhee.
- Webster**—See also Dillsboro.
- West Marion**—See Garden Creek.
- Whittier**—See Alarka.
- Whittier**—See also Ela.
- Woodfin**—See Beaver Dam Creek Valley.
- Yellow Creek**—See Robbinsville.
- Bowesmont**—K58BP, North American Communication Corp., Box 2926, Fargo 58108 (KXJB-TV Ch. 4 Valley City).
- Bowman**—K07BJ, K09JF, Bowman TV Booster Inc., Bowman (KHSD-TV Ch. 11 Lead, SD; KFYZ-TV Ch. 5 Bismarck).
- ★ **Bowman & surrounding area**—K67BW, K69CE, Bowman TV Booster Inc., see above (KHSD-TV Ch. 11 Lead, SD; KIVV-TV Ch. 5 Lead-Deadwood, SD)—100-w each.
- Columbus**—K70CI, Columbus Lions Club, Columbus (KXMC-TV Ch. 13 Minot)—10-w.
- Devils Lake**—K10IL, North American Communication Corp., see Bowesmont (KXJB-TV Ch. 4 Valley City)—5-w.
- ★ **Devils Lake**—K22AK, North American Communication Corp., see Bowesmont (KXJB-TV Ch. 4 Valley City)—1000-w.
- Devils Lake**—K23AJ, Red River Bcstg. Corp., 4015 9th Ave. SW, Fargo 58103 (KNRR Ch. 12 Pembina)—100-w. **Note:** Licensed as LPTV.
- Devils Lake Sioux Indian Reservation**—K05EL, Devil's Lake Sioux Tribal Educational Committee, Fort Totten (KTHI-TV Ch. 11 Fargo)—5-w.
- Dunn Center**—K07KL, City of Dunn Center, Municipal Corp., Dunn Center (KFYZ-TV Ch. 5 Bismarck).
- Ellendale**—K07LF, North American Communication Corp., see Bowesmont (KXJB-TV Ch. 4 Valley City)—5-w.
- Fessenden & Harvey**—K07HR, Harlan L. Jacobsen, Box 398, Harvey (KFYZ-TV Ch. 5 Bismarck).
- Garrison**—K07HU, Meyer Bcstg. Co., Broadway at Fourth, Bismarck 58501 (KMOT Ch. 10 Minot).
- Golva & Sentinel Butte**—K12JC, City of Sentinel Butte, Sentinel Butte (KUMV-TV Ch. 8 Williston)—5-w.
- Harvey**—See Fessenden.
- Hazen**—K07JA, K09JR, City of Hazen, Box 636, Hazen (KFYZ-TV Ch. 5 Bismarck; KXMC-TV Ch. 13 Minot).
- Hazen**—K110D, City of Hazen, c/o Dennis L. Fritz, Haynes (KBME Ch. 3 Bismarck).
- Hettinger**—K07EI, K10AG, Hettinger TV Assn., Hettinger (KXMA-TV Ch. 2 Dickinson; KFYZ-TV Ch. 5 Bismarck).
- Jamestown**—K02DD, WDAY Inc., Box 2466, 301 S. 8th St., Fargo 58108 (WDAY-TV Ch. 6 Fargo).
- Jamestown**—K07IW, North American Communication Corp., see Bowesmont (KXJB-TV Ch. 4 Valley City)—100-w.
- Jamestown**—K09JM, Spokane TV Inc., Box 1878, Fargo 58107 (KTHI-TV Ch. 11 Fargo)—2 to 5-w.
- La Moure**—K02FR, City of La Moure, La Moure (KTHI-TV Ch. 11 Fargo).
- Lisbon**—K02GA, Spokane TV Inc., see Jamestown (KTHI-TV Ch. 11 Fargo).
- Lisbon**—K07NE, Prairie Public Bcstg. Inc., 207 N. 5th St., Fargo 58102 (KFME Ch. 13 Fargo)—5-w.
- Marmarth**—K07LN, City of Marmarth, River St. (KHSD-TV Ch. 11 Lead, SD).
- Medora**—K04GU, City of Medora, c/o City Council, Medora (KUMV-TV Ch. 8 Williston)—5-w.
- ★ **Milton**—K30AP, North American Communication Corp., see Bowesmont (KXJB-TV Ch. 4 Valley City)—1000-w.
- Mott**—K09EG, Mott TV Booster Club, Mott (KFYZ-TV Ch. 5 Bismarck).
- New England**—K08GB, New England Municipal Translator, Box 414, New England (KFYZ-TV Ch. 5 Bismarck).
- Oakes**—K10AI, North American Communication Corp., see Bowesmont (KXJB-TV Ch. 4 Valley City)—10-w.
- Rolla**—K02ER, K07HI, K09HR, City of Rolla, Rolla (CKX-TV Ch. 5 Brandon, Man.; KMOT Ch. 10 & KXMC-TV Ch. 13 Minot).
- Sentinel Butte**—See Golva.
- Valley City**—K02FO, Prairie Public TV Inc., see Lisbon (KFME Ch. 13 Fargo).
- Wahpeton**—See Breckenridge, MN.

## OHIO

- Cambridge**—W80AA, Southeastern Ohio TV System, Downer Rd., Zanesville (WHIZ-TV Ch. 18 Zanesville)—10-w.
- Celina & surrounding area**—W17AA, Greater Dayton Public Television Inc., 3440 Office Park Dr., Dayton 45439 (WPTD Ch. 16 Dayton)—1000-w.
- Chagrin Falls**—W55AH, ETV Assn. of Metropolitan Cleveland, 4300 Brookpark Rd., Cleveland 44134 (WVIZ-TV Ch. 25 Cleveland)—10-w.
- Conneaut & surrounding area**—W64AK, ETV Association of Metropolitan Cleveland, see Chagrin Falls (WVIZ-TV Ch. 25 Cleveland)—1000-w.
- Dayton**—W66AQ, Channel 64 Joint Venture, Debtor-In-Possession, 5177 Fishwick Dr., Cincinnati 45216 (WIII Ch. 64 Cincinnati)—100-w.
- Eastlake area & surrounding area**—W67AL, ETV Association of Metropolitan Cleveland, see Chagrin Falls (WVIZ-TV Ch. 25 Cleveland)—1000-w.
- Gates Mills**—W66AK, ETV Assn. of Metropolitan Cleveland, see Chagrin Falls (WVIZ-TV Ch. 25 Cleveland)—10-w.
- Georgetown**—W58AG, Greater Cincinnati Television Educational Foundation, 1223 Central Pkwy., Cincinnati 45214 (WCET Ch. 48 Cincinnati)—1000-w.
- Loudonville**—W65AH, Ohio U., Athens 45701 (WOUC-TV Ch. 44 Cambridge)—100-w.
- Mansfield**—W47AB, Ohio State U., Telecommunications Center, Columbus 43210 (WOSU-TV Ch. 34 Columbus)—100-w.
- Maplewood area**—W63AH, Greater Dayton Public Television Inc., see Celina (WPTD Ch. 16 Dayton)—1000-w.
- Marietta**—See Williamston, WV.
- Millersburg**—W69AO, Ohio U., see Loudonville (WOUC-TV Ch. 44 Cambridge)—100-w.

## NORTH DAKOTA

- Beach**—K04CQ, Beach Booster Club, Beach (KUMV-TV Ch. 8 Williston).
- Belfield**—K10HW, City of Belfield, Box 276, Belfield (KFYZ-TV Ch. 5 Bismarck).
- Beulah**—K07EZ, K09EZ, Beulah Chamber of Commerce, Beulah (KXMC-TV Ch. 13 Minot; KFYZ-TV Ch. 5 Bismarck).

- Newark**—W31AA, Ohio State U., see Mansfield (WOSU-TV Ch. 34 Columbus)—1000-w.
- ★ **Youngstown**—W39AI, Evergreen Bcstg. Corp. (KUSK Ch. 7 Prescott, AZ via satellite)—100-w.
- Youngstown & surrounding area**—W58AM, Northeastern ETV of Ohio Inc., 1640 Franklin Ave., Kent (WNEO-TV Ch. 45 Alliance)—1000-w.
- ## OKLAHOMA
- Altus**—K19AA, Oklahoma ETV Authority, Box 14190, Oklahoma City 73113 (KWET Ch. 12 Cheyenne)—1000-w.
- Alva**—K30AE, Oklahoma ETV Authority, see above (KETA Ch. 13 Oklahoma City)—1000-w.
- Alva & Cherokee**—K77BI, K79AZ, K81AN, NW Translator TV Inc., 11554 E. Northwest Hwy., Dallas, TX (KTVY Ch. 4, KWTW Ch. 9 & KOCO-TV Ch. 5 Oklahoma City)—100-w each.
- Ardmore**—K08GD, Eastern Oklahoma TV Co. Inc., Box 1425, Durant 74702 (KTEN Ch. 10 Ada)—10-w.
- Ardmore**—K28AC, Oklahoma ETV Authority, see Altus (KETA Ch. 13 Oklahoma City)—1000-w.
- Ardmore**—K55DN, Gillett Bcstg. of Oklahoma Inc., 1228 E. Wilshire, Oklahoma City 73111 (KOKH-TV Ch. 25 Oklahoma City)—100-w.
- Arnett, OK and Canadian, Higgins & Lipscomb, TX**—K70CF, K72CB, K74BF, C L & O Translator System Inc., Box 87, Lipscomb, TX (KAMR-TV Ch. 4, KFDA-TV Ch. 10 & KVII-TV Ch. 7 Amarillo, TX)—100-w each.
- Beaver**—K56AY, Oklahoma ETV Authority, see Altus (KWET Ch. 12 Cheyenne)—100-w.
- ★ **Boise City**—K55BV, Oklahoma ETV Authority, see Altus (KWET Ch. 12 Cheyenne)—100-w.
- Buffalo**—K58AX, Oklahoma ETV Authority, see Altus (KWET Ch. 12 Cheyenne)—100-w.
- Burns Flat**—See Elk City.
- Canute**—See Elk City.
- Carter, Erick & Sayre**—K60CK, K62BQ, K64AX, K66AQ, K68AU, Northfork TV Translator System, 1905 Palo Duro Dr., Box 397, Memphis, TX (KOKH-TV Ch. 25 Oklahoma City via K55DN Ardmore; KAMR-TV Ch. 4 Amarillo, TX; KFDX-TV Ch. 3 & KAUZ-TV Ch. 6 Wichita Falls, TX)—100-w each. **Note:** K62BQ is licensed as LPTV.
- Cherokee**—See Alva.
- Cheyenne & Reydon**—K79BA, K81AR, Roger Mills Translator System, Box 7, Canadian, TX (KAMR-TV Ch. 4 & KFDA-TV Ch. 10 Amarillo, TX)—10-w each.
- Dill City**—See Elk City.
- Duke**—See Hollis.
- Duke, Gould, Hollis, Reed & Vinson**—K55BQ, K57BB, K59BI, Southwest TV Translator System, Box 397, 1905 Palo Duro Dr., Memphis, TX (KAMR-TV Ch. 5 Amarillo, TX; KAUZ-TV Ch. 6 Wichita Falls, TX; KVII-TV Ch. 7 Amarillo, TX)—100-w each.
- Duncan**—K54BB, Oklahoma ETV Authority, see Altus (KETA Ch. 13 Oklahoma City)—1000-w.
- Durant**—K46AI, Oklahoma ETV Authority, see Altus (KETA Ch. 13 Oklahoma City)—1000-w.
- Elk City & Canute**—K44AP, Northfork TV Translator System, see Carter (KOKH-TV Ch. 25 Oklahoma City)—100-w.
- Elk City, Canute, Burns Flat, Foss & Dill City**—K46AN, K48AP, Northfork TV Translator System, see Carter (self-originating; KWTW Ch. 9 Oklahoma City)—20-w each.
- ★ **Elk City, Canute, Burns Flat, Foss & Dill City**—K50AL, Northfork TV Translator System, see Carter (KVII-TV Ch. 8 Sayre)—20-w.
- Elkhart (SW area), Keyes, Keyes Helium Plant & Sturgis area**—K08DZ, K12BV, Keyes TV Assn., Box 198, Keyes (KFDA-TV Ch. 10 & KVII-TV Ch. 7 Amarillo, TX).
- Erick**—See Carter.
- Fargo, Fort Supply, Gage & May**—K07PX, K10FR, K13QM, Gage Translator System, Box 881, Woodward 73831 (KOCO-TV Ch. 5, KWTW Ch. 9 & KTVY Ch. 4 Oklahoma City). K10FR requests CP for change to Ch. 20. K13QM requests CP for change to Ch. 22.
- Fort Supply**—See Fargo.
- Foss**—See Elk City.
- Frederick**—K56BQ, Oklahoma ETV Authority, see Altus (KWET Ch. 12 Cheyenne)—100-w.
- Gage**—See Fargo.
- Gould**—See Duke.
- Gould**—See also Hollis.
- Guymon**—K16AB, Oklahoma ETV Authority, see Altus (KWET Ch. 12 Cheyenne)—1000-w.
- Guymon**—See also Texhoma, TX.
- Guymon & rural area**—K05EO, K09KA, K12HZ, Guymon TV Translator Inc., 604 E. 3rd St., Guymon (KAMR-TV Ch. 4, KVII-TV Ch. 7 & KFDA-TV Ch. 10 Amarillo, TX). K05EO requests CP for change to Ch. 63. K09KA requests CP for change to Ch. 65. K12HZ requests CP for change to Ch. 69.
- Hammond**—See Strong City.
- Hollis**—See Duke.
- Hollis, Gould, Duke, Vinson & Reed**—K53AV, Southwest TV Translator System, see Duke (KWET Ch. 12 Cheyenne)—20-w.
- Hugo**—K15AA, Oklahoma ETV Authority, see Altus (KOET Ch. 3 Eufaula)—100-w.
- Idabel**—K63BA, Oklahoma ETV Authority, see Altus (KOET Ch. 3 Eufaula)—100-w.
- Keyes**—See Elkhart.
- Keyes & Keyes Helium Plant**—K05CQ, Keyes TV Assn., see Elkhart (KAMR-TV Ch. 4 Amarillo, TX).
- Keyes Helium Plant**—See Elkhart.
- Keyes Helium Plant**—See also Keyes.
- Lawton**—K36AB, Oklahoma ETV Authority, see Altus (KETA Ch. 13 Oklahoma City)—1000-w.
- Leedy**—See Strong City.
- May**—See Fargo.
- Medford**—K46AH, Oklahoma ETV Authority, see Altus (KETA Ch. 13 Oklahoma City)—1000-w.
- Mooreland, Waynoka & Woodward**—K61CW, K63CF, K65CO, K69DH, OK TV Translator System of Mooreland Inc., 618 9th St., Woodward (KTVY Ch. 4, KOCO-TV Ch. 5 & KWTW Ch. 9 Oklahoma City; KGCT-TV Ch. 41 Tulsa)—100-w, 20-w, 20-w. **Note:** K69DH licensed as LPTV.
- Ponca City**—K38AK, Oklahoma ETV Authority, see Altus (KETA Ch. 13 Oklahoma City)—1000-w.
- Reed**—See Duke.
- Reed**—See also Hollis.
- Reydon**—See Cheyenne.
- Sayre**—See Carter.
- Seiling, Taloga & Vici**—K80BT, K82BB, OK TV Translator System of Seiling Inc., see Mooreland (KWTW Ch. 9 & KTVY Ch. 4 Oklahoma City)—20-w each. K80BT requests CP for change to Ch. 55. K82BB requests CP for change to Ch. 57.
- Shattuck**—See Booker, TX.
- Strong City, Leedy & Hammon**—K36AJ, K38AM, K40AG, K42AG, Northfork TV Translator System, see Carter (self-originating; KTVY Ch. 4 & KWTW Ch. 9 Oklahoma City; KVII-TV Ch. 8 Sayre)—20-w each.
- Sturgis**—See Elkhart.
- Tahlequah**—K04DY, Northeastern State U., State Hwy. 82, Tahlequah (KJRH Ch. 2 Tulsa)—10-w.
- Taloga**—See Seiling.
- Vici**—See Seiling.
- Vinson**—See Duke.
- Vinson**—See also Hollis.
- Waynoka**—See Mooreland.
- Woodward**—See Mooreland.
- Albany & Corvallis**—K26AY, King Bcstg. Co., 1501 S.W. Jefferson St., Portland 97201 (KGW-TV Ch. 8 Portland)—100-w.
- Alkali Lake & Riley**—K06GE, Countrywide TV Inc., Box 133, Burns (KTVL Ch. 10 Medford)—10-w.
- Altamont, Klamath Falls & Pelican City**—K07PU, Freedom Communications Inc., Box 10, Medford 97501 (KTVL Ch. 10 Medford).
- Applegate Valley**—K02EK, Applegate TV Assn. Inc., Rte. 1, Box 45, Jacksonville, OR (KTVL Ch. 10 Medford).
- Applegate Valley**—K04ER, California-Oregon Bcstg. Inc., Box 5M, Medford 97501 (KOB1 Ch. 5 Medford)—5-w.
- Arlington**—K65CH, State of Oregon acting by & through OR Commission of Public Bcstg., see Adrian (KOAP-TV Ch. 10 Portland)—100-w.
- Arock**—K09PQ, K13RF, Arock Community TV, Arock (KIVI Ch. 6 Nampa, ID; KBCI-TV Ch. 2 Boise, ID).
- Ashland, Phoenix & Talent**—K04EO, Freedom Communications Inc., see Altamont (KTVL Ch. 10 Medford)—10-w.
- Astoria, OR-Grays River and Lebam, WA**—K59BX, State of Oregon acting by & through the OR Commission of Public Bcstg., see Adrian (KOAP-TV Ch. 10 Portland)—100-w.
- Athena**—See Adams.
- Azalea, Glendale & Wolf Creek**—K12FV, Freedom Communications, see Altamont. (KTVL Ch. 10 Medford). Requests CP for change to Ch. 60.
- Azalea, Glendale, Windy Creek & Wolf Creek**—K02GT, Glendale TV Booster Club, Box 104, Azalea (KEZI-TV Ch. 9 Eugene).
- Baker**—K42AI, K44AJ, K46AM, Blue Mountain Translator District, Rte. 1, Box 1651, La Grande (KREM-TV Ch. 2 & KXLY-TV Ch. 4 Spokane, WA; KTVB Ch. 7 Boise, ID)—20-w each.
- Baker**—See also Elgin (rural).
- Baker, Elgin, La Grande & Union**—K62AW, K64BB, K66BQ, K68AH, Blue Mountain Translator District, see above (KREM-TV Ch. 2, KXLY-TV Ch. 4 & KHQ-TV Ch. 6 Spokane, WA; KTVB Ch. 7 Boise, ID)—100-w each.
- Baker & rural Baker Valley**—K40AJ, Blue Mountain Translator District, see above (KPTV Ch. 12 Portland)—20-w.
- Baker Valley (rural)**—See Baker.
- Black Butte Ranch**—K04HK, K11LY, K64AO, Brooks Resources Corp., 416 E. Greenwood, Bend (KTVZ Ch. 21 Bend; KEZI-TV Ch. 9 Eugene; KOAC-TV Ch. 7 Corvallis)—10-w, 5-w, 20-w.
- Bridgeview, Cave Junction & O'Brien**—K02DV, Freedom Communications Inc., see Altamont (KTVL Ch. 10 Medford).
- Broadbent, Catching Creek, Gaylor, Myrtle Point & Norway**—K07JP, K13KQ, Broadbent TV Translator Inc., Broadbent (KOB1 Ch. 5 Medford; KCBY-TV Ch. 11 Coos Bay).
- Broadbent, Myrtle Point & Norway**—K02GO, Broadbent TV Translator Inc., see above (KSYS Ch. 8 Medford).

## OREGON

**Adams**—See Pendleton.

**Adams, Athena & Weston**—K05BQ, Wildhorse Farmers TV Assn., Box 267, Athena (KEPR-TV Ch. 19 Pasco, WA).

**Adel**—K04CD, Adel TV Inc. (KOTI Ch. 2 Klamath Falls)—5-w.

**Adrian, Nyassa, Ontario & Vale**—K09OD, State of Oregon acting by & through the OR Commission of Public Bcstg., 2828 S.W. Front Ave., Portland 97201 (KTVR Ch. 13 La Grande)—100-w.

**Agness**—K02DN, K07OW, Agness Translator Inc., 360 N. Ellensburg, Gold Beach (KCBY-TV Ch. 11 Coos Bay; KOB1 Ch. 5 Medford).

**Albany**—See Corvallis.

## Translators—Oregon

- Brookings**—K10LR, Freedom Communications Inc., see Altamont (KTUV Ch. 10 Medford)—10-w.
- Brookings**—K07JT, California-Oregon Bcstg. Inc., see Applegate Valley (KOBI Ch. 5 Medford)—5-w.
- Burns**—K36BA, State of Oregon acting by & through the OR Commission of Public Bcstg., see Adrian (KOAP-TV Ch. 10 Portland)—10-w.
- Burns**—K69DK, Countywide TV Translator District, 450 N. Buena Vista, Burns (KTVZ Ch. 21 Bend)—100-w.
- Burns**—K71AT, K76AT, Countrywide TV Inc., see Alkali Lake (KBCI-TV Ch. 2 & KTVB Ch. 7 Boise, ID)—10-w each.
- Butte Falls**—K02JF, Southern Oregon Public Television Inc., 34 S. Fir St., Medford 97501 (KSYS Ch. 8 Medford)—5-w.
- Butte Falls**—K04JQ, Freedom Communications Inc., see Altamont (KTUV Ch. 10 Medford).
- Camas Valley**—K07PP, South West Oregon TV Bcstg. Corp., 1850 N.E. Stephens St., Roseburg 97470 (KPIC Ch. 4 Roseburg)—5-w.
- Camas Valley**—K21AI, Camas Valley Grange 521, Rte. 1, Box 247, Camas Valley (KEZI-TV Ch. 9 Eugene).
- Cannon Beach**—See Seaside.
- Canyonville, Days Creek & Riddle**—K02CG, 23 Cities TV Club Inc., Box 288, Canyonville (KEZI-TV Ch. 9 Eugene).
- Canyonville, Riddle & Tri City**—K07KT, California-Oregon Bcstg. Inc., see Applegate Valley (KOBI Ch. 5 Medford)—5-w.
- Canyonville, Riddle & Tri City**—K11GH, South West Oregon TV Bcstg. Corp., see Camas Valley (KPIC Ch. 4 Roseburg).
- Carpenterville**—K60BJ, Freedom Communications Inc., see Altamont (KTUV Ch. 10 Medford).
- Cascadia**—K04CX, Cascadia Community TV Inc., Cascadia 97329 (KOIN-TV Ch. 6 Portland).
- Catching Creek**—See Broadbent.
- Cave Junction**—K07PZ, California-Oregon Bcstg. Inc., see Adel (KOBI Ch. 5 Medford)—5-w.
- Cave Junction**—K13PH, Southern Oregon Public Television Inc., see Butte Falls (KSYS Ch. 8 Medford)—5-w.
- Cave Junction**—See also Bridgeview.
- Chemult & Crescent**—K12IW, Resort Bcstg. Co., Box 149, Bend 97709 (KTVZ Ch. 21 Bend)—10-w.
- Chiloquin**—K06LS, California-Oregon Bcstg. Inc., see Applegate Valley (KOTI Ch. 2 Klamath Falls).
- Chinook Park & Grants Pass**—K04EY, California-Oregon Bcstg. Inc., see Applegate Valley (KOBI Ch. 5 Medford)—10-w.
- Clover Flats, Paisley & Valley Falls**—K06BP, Paisley TV Inc. (KOTI Ch. 2 Klamath Falls)—10-w.
- ★ **Cloverdale & Hebo**—K55CT, State of Oregon acting by & through OR Commission of Public Bcstg., see Adrian (KOAC-TV Ch. 7 Corvallis)—10-w.
- Cloverdale & Pacific City**—K68BA, State of Oregon, acting by & through OR Commission of Public Bcstg., see Adrian (KOAC-TV Ch. 7 Corvallis)—100-w.
- Coos Bay**—K46AS, KMTR Inc., Box 7308, Eugene 97401 (KMTR Ch. 16 Eugene-Springfield)—100-w.
- Coos Bay, Coquille & North Bend**—K17AA, State of Oregon, acting by & through OR Commission of Public Bcstg., see Adrian (KOAP-TV Ch. 10 Portland)—1000-w.
- Coquille**—See Coos Bay.
- Cottage Grove**—K47AV, K69AV, K71AG, K74AJ, K77AH, K79BN, K81BP, South Lane TV Inc., 223 S. 6th St. (KMTR-TV Ch. 16 Eugene; KPTV Ch. 12 Portland; KVAL-TV Ch. 13 & KEZI-TV Ch. 9 Eugene; KOIN-TV Ch. 6 Portland; KOAC-TV Ch. 7 Corvallis; KOBI Ch. 5 Medford)—100-w each. K71AG requests CP for change to Ch. 56; K74AJ requests CP for change to Ch. 44; K79BN requests CP for change to Ch. 54.
- Crane**—K09LD, K11KM, K13NE, Crane Sagebrush TV, Box 828, Crane (KBCI-TV Ch. 2 & KTVB Ch. 7 Boise, ID; KIVI Ch. 6 Nampa, ID).
- Crescent**—See Chemult.
- Crescent, Crescent Lake, Gilchrist & Odell Lakes**—K03OV, Eugene TV Inc., Box 1313, Eugene 97440 (KVAL-TV Ch. 13 Eugene)—10-w.
- Crescent Lake**—See Crescent.
- Culp Creek, Disston & Dorena**—K02GL, K04GR, K11KI, Row River Community TV Inc., Disston (KEZI-TV Ch. 9 & KVAL-TV Ch. 13 Eugene; KOBI Ch. 5 Medford).
- Culver & Madras**—K56BV, K69BI, Jefferson County TV Inc., Rte. 2, Box 1336, Madras (KGW-TV Ch. 8 & KPTV Ch. 12 Portland)—100-w each.
- Culver & Madras**—K66BC, Resort Bcstg. Co., see Chemult (KTVZ Ch. 21 Bend)—100-w.
- Dale**—K08HF, K10HY, K12IK, Dale Translators Inc., c/o Bob Bradford Translator Sales & Services, Box 66285, Seattle, WA (KEPR-TV Ch. 19 Pasco, WA; KNDU Ch. 25 Richland, WA; KVEV Ch. 42 Kennewick, WA).
- Days Creek**—See Canyonville.
- Deer Creek**—See Cave Junction.
- Deer Creek, Garden Valley, Glengary area, Oak, N, NW, S & W Roseburg & Winchester**—K12HA, Chambers Cable Communications Inc., Box 7009, Eugene 97401 (KEZI-TV Ch. 9 Eugene)—10-w.
- Diamond**—K09MU, Diamond TV Corp., see below (KIVI Ch. 6 Nampa, ID).
- Diamond Valley & Harney County**—K11BH, K13BF, Diamond TV Corp., 341 N. Broadway, Burns (KBCI-TV Ch. 2 & KTVB Ch. 7 Boise, ID).
- Disston**—See Culp Creek.
- Dorena**—See Culp Creek.
- Drewsey**—K09LJ, K11LQ, K13PM, Drewsey Community TV, 341 N. Broadway, Burns (KBCI-TV Ch. 2 & KTVB Ch. 7 Boise, ID; KIVI Ch. 6 Nampa, ID).
- Dufur & The Dalles, OR & Goldendale, WA**—K66AH, State of Oregon, acting by & through OR Commission of Public Bcstg., see Adrian (KOAP-TV Ch. 10 Portland)—100-w.
- Eagle Point, Seven Oaks, Tolo & White City**—K03EI, California-Oregon Bcstg. Inc., see Applegate Valley (KOBI Ch. 5 Medford)—5-w.
- Echo**—See Heppner.
- Elgin**—K42AK, Blue Mountain Translator District, see Baker (KREM-TV Ch. 2 Spokane, WA)—100-w.
- Elgin**—See also Baker.
- ★ **Elgin & rural Elgin community**—K44AL, K46AP, Blue Mountain Translator District, see Baker (KXLY-TV Ch. 4 & KHQ-TV Ch. 6 Spokane, WA)—100-w each.
- ★ **Elgin area (rural area of Union County)**—K40AK, Blue Mountain Translator District, see Baker (KPTV Ch. 12 Portland)—100-w.
- Elgin (rural), La Grande, Union, North Powder, Haines & Baker**—K62BK, Blue Mountain Translator District, see Baker (KPTV Ch. 12 Portland)—100-w.
- Elkton**—K02HE, K06HV, Elkton TV Assn., c/o Cecil Beal, Elkton (KEZI-TV Ch. 9 & KVAL-TV Ch. 13 Eugene)—5-w each.
- Elkton**—K66BE, State of Oregon, acting by & through OR Commission of Public Bcstg., see Adrian (KOAC-TV Ch. 7 Corvallis)—100-w.
- Empire & North Bend**—K13JQ, California-Oregon Bcstg. Inc., see Applegate Valley (KOBI Ch. 5 Medford)—10-w.
- Enterprise**—K61BF, State of Oregon, acting by & through OR Commission of Public Bcstg., see Adrian (KTVR Ch. 13 La Grande)—100-w.
- Eugene**—K04DR, Eugene TV Inc., see Crescent (KVAL-TV Ch. 13 Eugene).
- Eugene**—K59AS, Full Gospel Fellowship International, Eugene Chapter, 40 Elwood Court, Eugene (WDLI Ch. 17 Canton, OH via satellite)—100-w.
- Eugene**—K68BF, State of Oregon, acting by & through the OR Commission of Public Bcstg., see Adrian (KOAC-TV Ch. 7 Corvallis)—100-w.
- Eugene (E & SE), College Hill, Fox Hollow & South Willamette**—K11GT, Chambers Cable Communications Inc., see Deer Creek (KEZI-TV Ch. 9 Eugene)—10-w.
- Florence**—K71AV, K73AQ, K76AY, West Lane Translator Inc., Lane County Bank, Florence (KOIN-TV, Ch. 6 Portland; KVAL-TV Ch. 13 & KEZI-TV Ch. 9 Eugene)—20-w each. K71AV requests CP for change to Ch. 60; K73AQ requests CP for change to Ch. 58; K76AY requests CP for change to Ch. 56.
- Fox Hollow**—See Eugene.
- Freewater**—See Milton.
- Garden Valley**—See Deer Creek.
- Gaylord**—See Broadbent.
- Gearhart, Seaside & Warrenton**—K71AP, K75AJ, K78AQ, K81AQ, Seaside Video Club, Box 74, Seaside (KGW-TV Ch. 8, KOIN-TV Ch. 6, KPTV Ch. 12 & KATU Ch. 2 Portland)—20-w, 100-w, 20-w, 20-w.
- Gilchrist**—See Crescent.
- Glendale**—K07DZ, Glendale TV Booster Club, see Azalea (KOBI Ch. 5 Medford).
- Glendale**—See also Azalea.
- Glengary area**—See Deer Creek.
- Glide**—K07KP, South West Oregon TV Bcstg. Corp., see Camas Valley (KPIC Ch. 4 Roseburg).
- Glide, Idleld Park, Oak Creek Valley & Sutherlin**—K11BX, Sutherlin Community TV Inc., Box 572, Glide (KOIN-TV Ch. 6 Portland).
- Glide, Oakland, Sutherlin & Winchester**—K68BG, State of Oregon, acting by & through the OR Commission of Public Bcstg., see Adrian (KOAC-TV Ch. 7 Corvallis)—100-w.
- Gold Beach**—K55CM, State of Oregon, acting by & through OR Commission of Public Bcstg., see Adrian (KOAP-TV Ch. 10 Portland)—100-w.
- Gold Beach**—K68BB, K71AZ, K74AL, K77BY, K80CO, Community TV Assn. Inc., see above (KSYS Ch. 8 Medford; KVIQ-TV Ch. 6 & KIEM-TV Ch. 3 Eureka, CA; KCBY-TV Ch. 11 Coos Bay; KOBI Ch. 5 Medford)—100-w, 100-w, 100-w, 20-w.
- Gold Beach, Nesika Beach, North Bank, Squaw Valley & Wedderburn**—K02IQ, Community TV Assn. Inc., Box 9, Gold Beach (KEET Ch. 13 Eureka, CA)—20-w.
- Gold Hill**—K02FT, California-Oregon Bcstg. Inc., see Applegate Valley (KOBI Ch. 5 Medford)—5-w.
- Gold Hill**—K04JZ, Freedom Communications Inc., see Altamont (KTUV Ch. 10 Medford).
- Gold Hill & Toro**—K55DQ, Southern Oregon Public Television Inc., see Butte Falls (KSYS Ch. 8 Medford).
- Grants Pass**—K12KX, K18AN, Southern Oregon Public Television Inc., see Butte Falls (KSYS Ch. 8 Medford)—10-w, 100-w.
- Grants Pass**—See also Chinook Park.
- Grants Pass & Merlin**—K02DP, Freedom Communications Inc., see Altamont (KTUV Ch. 10 Medford)—10-w.
- Haines**—See Elgin.
- Halfway**—See Brownlee & Brownlee Power Plant, ID.
- Hampton**—K03BU, K05DH, Hampton TV Assn. Inc., G. I. Ranch, Brothers (KOIN-TV Ch. 6 & KATU Ch. 2 Portland).
- Harney County**—See Diamond Valley.
- Hebo**—See Cloverdale.
- Heppner, Echo, Lexington & Long Creek**—K63BS, State of Oregon acting by & through the OR Commission of Public Bcstg., see Adrian (KOAP-TV Ch. 10 Portland)—100-w.
- Hood River**—K70BM, Columbia Gorge TV Inc., Box 655, Hood River 97031 (KATU Ch. 2 Portland)—20-w.



- Hood River, OR and Bingen & White Salmon, WA**—K74BE, K79AI, Columbia Gorge TV, Rte. 1, Box 871, Parkdale (KGW-TV Ch. 8 & KOIN-TV Ch. 6 Portland)—100-w each.
- Hood River, OR and Bingen & White Salmon, WA**—K68AJ, State of Oregon, acting by & through the OR Commission of Public Bcstg., see Adrian (KOAP-TV Ch. 10 Portland)—100-w.
- Huntington**—K10GQ, Eugene TV Inc., see Crescent (KBCI-TV Ch. 2 Boise, ID).
- Huntington**—K13SL, King Bcstg. Co., see Albany (KTVB Ch. 7 Boise, ID).
- Idleld Park**—See Glide.
- Jacksonville**—K02IC, Freedom Communications Inc., see Altamont (KTVL Ch. 10 Medford)—5-w.
- Jacksonville**—K07RQ, Southern Oregon Public Television Inc., see Butte Falls (KSYS Ch. 8 Medford).
- Jacksonville & Old Military Road**—K13JR, California-Oregon Bcstg. Inc., see Applegate Valley (KOBI Ch. 5 Medford)—10-w.
- ★ **John Day**—K17AZ, State of Oregon, acting by & through OR Commission of Public Bcstg., see Adrian (KOAP-TV Ch. 10 Portland)—100-w.
- John Day & Mount Vernon**—K68CB, State of Oregon, acting by & through OR Commission of Public Bcstg., see Adrian (KOAP-TV Ch. 10 Portland)—100-w.
- Jordan Valley**—K11LS, Eugene TV Inc., see Crescent (KBCI-TV Ch. 2 Boise, ID).
- Jordan Valley**—K09PB, K13MF, Jordan Creek Viewers Inc., Jordan Valley (KIVI Ch. 6 Nampa, ID; KTVB Ch. 7 Boise, ID).
- Juntura**—K10II, K13RJ, Juntura Community TV, 340 N. Broadway, Burns (KBCI-TV Ch. 2 & KTVB Ch. 7 Boise, ID). K10II requests CP to switch to Ch. 11.
- Kaskela Ranch**—K05DA, Kaskela Ranch Inc., South Junction (KGW-TV Ch. 8 Portland).
- Keno**—See Midland.
- Keno, Merrill & Midland**—K62BE, California-Oregon Bcstg. Inc., see Applegate Valley (KOTI Ch. 2 Klamath Falls)—100-w.
- Kimberly**—K05BT, Picture Gorge TV, Kimberly (KBCI-TV Ch. 2 Boise, ID).
- Klamath Falls**—K04ES, California-Oregon Bcstg. Inc., see Applegate Valley (KOTI Ch. 2 Klamath Falls).
- Klamath Falls**—K13UR, Sunshine Television Inc., Box 728, Medford 97501 (KDRV Ch. 12 Medford).
- Klamath Falls**—K22AA, Southern Oregon Public Television Inc., see Butte Falls (KSYS Ch. 8 Medford)—100-w.
- Klamath Falls**—K58BG, Trinity Bcstg. Network Inc., Box A, Santa Ana, CA 97211 (KTBN-TV Ch. 40 Santa Ana, CA via satellite)—100-w.
- Klamath Falls**—See also Altamont.
- ★ **La Grande**—K54BX, Blue Mountain Translator District, see Baker (KXLY-TV Ch. 4 Spokane, WA via translator)—100-w.
- La Grande**—K56BE, K58AY, K60BF, Blue Mountain Translator District, see Baker (KREM-TV Ch. 2, KXLY-TV Ch. 4 & KHQ-TV Ch. 6 Spokane, WA)—100-w each.
- La Grande**—See also Baker.
- La Grande**—See also Elgin.
- Lakeview**—K12IH, Lalish TV Inc., Rte. 6, Box 462, Lakeview (KTVL Ch. 10 Medford)—10-w.
- ★ **Lakeview**—K19BK, State of Oregon acting by & through the OR Commission on Public Bcstg., see Adrian (KOAB Ch. 3 Bend)—100-w.
- Lakeview**—K21BC, Trinity Bcstg. Network, see Klamath Falls (KTBN Ch. 40 Santa Ana, CA)—100-w. Note: Licensed as LPTV.
- ★ **Lakeview**—K61DK, Inspiration TV of Southern Oregon, Box 1394, Lakeview 97630-0054 (KTBN-TV Ch. 40 Santa Ana, CA)—100-w.
- Lakeview, New Idaho District & West Side**—K07NR, Lalish TV Inc., see Lakeview (KOTI Ch. 2 Klamath Falls)—10-w.
- La Pine**—K02JL, La Pine TV Corp., see below (KTVZ Ch. 21 Bend)—10-w.
- La Pine, Lower Deschutes & Upper Deschutes River**—K04BJ, K11GQ, K13JF, La Pine TV Corp., Box 215, La Pine (KOIN-TV Ch. 6 Portland; KOBI Ch. 5 Medford; KGW-TV Ch. 8 Portland)—10-w each.
- Lexington**—See Heppner.
- Lonerock**—K10CR, Lonerock TV Co., Lonerock Rte., Condon (KEPR-TV Ch. 19 Pasco, WA)—0.5-w.
- Long Creek**—K04AE, K06AB, K09AE, K11AH, F.L.C.R. Community TV Inc., Long Creek (KBCI-TV Ch. 2, KTVB Ch. 7, KBCI-TV Ch. 2 & KTVB Ch. 7 Boise, ID)—10-w, 10-w, 1-w, 1-w.
- Long Creek**—See also Heppner.
- Lower Deschutes River**—See La Pine.
- L/S Ranch, Severance Ranch & Vicinity**—K02JN, K06JN, Paulina Telecasters Inc., Box 6, Paulina (KATU Ch. 2 Portland; KTVZ Ch. 21 Bend).
- Madras**—K58BK, K63CC, Jefferson County TV Inc., see Culver (KOIN-TV Ch. 6 & KATU Ch. 3 Portland)—100-w each. K58BK requests CP for 10-w.
- Madras**—See also Culver.
- Malin**—See Merrill.
- Manzanita & vicinity**—K44AV, North Tillamook County TV Translators Inc., Box 58, Rockaway 97136 (KGW-TV Ch. 8 Portland)—100-w.
- Manzanita, Mohler, Neah-Kah-Nie, Nehalem, Rockaway & Wheeler**—K57DK, North Tillamook County TV Translators Inc., see above (KOAP-TV Ch. 10 Portland)—10-w.
- Mapleton**—K03CQ, K05DP, K11HW, Mapleton Translator Inc., Mapleton (KVAL-TV Ch. 13 & KEZI-TV Ch. 9 Eugene; KOIN-TV Ch. 6 Portland).
- Maupin**—K54BK, K56CD, K60CH, K75AU, Maupin TV Corp., Box 343, Maupin (KATU Ch. 2, KPTV Ch. 12, KOIN-TV Ch. 6 & KGW-TV Ch. 8 Portland)—20-w, 100-w, 20-w, 100-w. K75AU requests CP for change to Ch. 58.
- Merlin**—See Grants Pass.
- Merrill**—See Keno.
- Merrill**—See also Midland.
- Merrill & Malin**—K04KI, Southern Oregon Public Television Inc., see Butte Falls (KSYS Ch. 8 Medford)—5-w.
- ★ **Midland, Merrill & Keno**—K60BH, Freedom Communications Inc., see Altamont (KTVL Ch. 10 Medford)—100-w.
- Midland**—See also Keno.
- Milton-Freewater**—K63DA, K69AB, K71AQ, K74BZ, Citizens TV Inc., Rte. 1, Box 130-A, Milton-Freewater (KXLY-TV Ch. 4, KSPS-TV Ch. 7, KHQ-TV Ch. 6 & KREM-TV Ch. 2 Spokane, WA)—100-w each.
- Milton-Freewater**—K61BT, State of Oregon, acting by & through OR Commission of Public Bcstg., see Adrian (KTVR Ch. 13 La Grande)—100-w.
- Milton-Freewater (rural area)**—See Pendleton.
- Mitchell**—K04GY, K05DT, K09KQ, K11JC, Mitchell Community TV Inc., Box 215, Mitchell (KTVB Ch. 7 & KBCI-TV Ch. 2 Boise, ID; KATU Ch. 2 Portland; KVAL-TV Ch. 13 Eugene).
- Mohler**—See Manzanita.
- Monument**—K09MZ, K11NM, K12MX, K13OH, Monument TV Inc., Box 308, Monument (KTVB Ch. 7 & KBCI-TV Ch. 2 Boise, ID; KOAP-TV Ch. 10 Portland; KIVI Ch. 6 Nampa, ID).
- Mount Vernon**—See John Day.
- ★ **Murphy & Wilderville**—K09PS, California-Oregon Bcstg. Inc., see Applegate Valley (KOBI Ch. 5 Medford)—5-w.
- Myrtle Creek**—K13HM, South West Oregon TV Bcstg. Corp., see Camas Valley (KPIC Ch. 4 Roseburg)—10-w.
- Myrtle Creek**—K08FU, Myrtle Creek Chamber of Commerce, Box 310, Myrtle Creek (KEZI-TV Ch. 9 Eugene).
- Myrtle Point**—See Broadbent.
- Neah-Kah-Nie**—See Manzanita.
- Nehalem**—See Manzanita.
- Nesika Beach**—See Gold Beach.
- New Idaho District**—See Lakeview.
- ★ **New Pine Creek**—K08IC, Modoc County Superintendent of Schools, 445 Center St., Cedarville, CA (KIXE-TV Ch. 9 Redding)—10-w.
- Newport & Otter Rock**—K55DA, Eugene TV Inc., see Crescent (KVAL-TV Ch. 13 Eugene)—50-w.
- Newport & Otter Rock**—K74AG, K76BR, K78CT, Radio Center, 324 NW Coast Hwy., Newport (KOIN-TV Ch. 6 Portland; KEZI-TV Ch. 9 Eugene; KPTV Ch. 12 Portland)—10-w each.
- Newport, Seal Rock & South Beach**—K66AS, State of Oregon, acting by & through OR Commission of Public Bcstg., see Adrian (KOAC-TV Ch. 7 Corvallis)—100-w.
- North Bank**—See Nesika Beach.
- North Bend**—K07JS, Chambers Cable Communications Inc., see Deer Creek (KEZI-TV Ch. 9 Eugene)—10-w.
- North Bend**—See also Coos Bay.
- North Bend**—See also Empire.
- North Powder**—See Elgin.
- Norway**—See Broadbent.
- Nyassa**—See Adrian.
- Oak**—See Deer Creek.
- Oak Creek Valley**—See Glide.
- Oakland**—K07IA, Chambers Cable Communications Inc., see Deer Creek (KEZI-TV Ch. 9 Eugene).
- Oakland & Union Gap**—K12IA, South West Oregon TV Bcstg. Corp., see Camas Valley (KPIC Ch. 4 Roseburg).
- Oakridge**—K02CY, K04CT, Upper Willamette TV Reflector System Inc., Star Rte., Box 215, Oakridge (KVAL-TV Ch. 13 & KEZI-TV Ch. 9 Eugene).
- O'Brien**—See Bridgeview.
- Odell Lakes**—See Crescent.
- Old Military Rd.**—See Jacksonville.
- Ontario**—See Adrian.
- Oregon Canyon**—K05DE, K13HT, Oregon Canyon Ranches, McDermitt, NV (KTVB Ch. 7 & KBCI-TV Ch. 2 Boise, ID).
- ★ **Oregon Canyon**—K11PO, John Echave, Oregon Canyon Ranch, McDermitt, NV (KIVI Ch. 6 Nampa, ID).
- Otter Rock**—See Newport.
- Oxbow**—K02JS, K04ET, K06ER, Idaho Power Co., Box 770, Boise, ID (KIVI Ch. 6 Nampa, ID; KBCI-TV Ch. 2 & KTVB Ch. 7 Boise, ID).
- Pacific City**—See Cloverdale.
- Paisley**—See Clover Flats.
- Paisley & Valley Falls**—K04JN, Paisley TV Inc., Rte. 2, Box 775, Lakeview (KTVL Ch. 10 Medford)—10-w.
- Paulina & vicinity**—K04IV, Paulina Telecasters Inc., see L/S Ranch (KVAL-TV Ch. 13 Eugene)—10-w.
- Pelican City**—See Altamont.
- Pendleton & Umatilla County (eastern)**—K59BO, State of Oregon, acting by & through OR Commission of Public Bcstg., see Adrian (KTVR Ch. 13 La Grande)—100-w.
- ★ **Pendleton, Adams, Milton-Freewater rural area & Ukiah-Starkey area**—K38AH, Blue Mountain Translator District, see Baker (KPTV Ch. 12 Portland)—100-w.
- Phoenix**—See Ashland.
- Pinehurst**—K13PF, Southern Oregon Public Television Inc., see Butte Falls (KSYS Ch. 8 Medford)—10-w.
- Pistol River**—K07PI, Pistol River Translator Group, N. Bank Pistol River Rd., Pistol River (KOBI Ch. 5 Medford).

## Translators—Oregon

**Plush**—K04CB, Plush TV Inc. (KOTI Ch. 2 Klamath Falls)—5-w.

**\*Portland**—Ch. 65, Bogner Bcst. Equipment Corp., 401 Railroad Ave., Westbury, NY (KTBN-TV Ch. 40 Santa Ana, CA via satellite)—100-w.

**\*Portland**—Ch. 58, Ronald D. & Artelia G. Fleming, 11 Heritage Mews, 1027 Valley Forge Rd., Devon, PA (KSTS Ch. 48 San Jose, CA)—100-w.

**Portland**—See also Vancouver, WA.

**Port Orford**—K02GF, K08AK, K13AU, North Curry County Recreation Inc., Box 426, Port Orford (KCBY-TV Ch. 11 Coos Bay; KIEM-TV Ch. 3 & KVIQ-TV Ch. 6 Eureka, CA)—10-w, 5-w, 1-w.

**Port Orford**—K61BU, State of Oregon, acting by & through OR Commission of Public Bcstg., see Adrian (KOAP-TV Ch. 10 Portland)—100-w.

**Powers**—K69AM, K73BR, K76AI, Powers TV Translator Inc., Box 133, Powers (KCBY-TV Ch. 11 Coos Bay; KEZI-TV Ch. 9 Eugene; KOB1 Ch. 5 Medford)—20-w, 10-w, 10-w. K73BR requests CP for change to Ch. 61; K76AI requests CP for change to Ch. 64.

**Prairie City (rural area S of)**—K11LT, K13MM, Prairie City Lions Club, Box 393, Prairie City (KBCI-TV Ch. 2 & KTVB Ch. 7 Boise, ID).

**Prairie City (rural areas south & west)**—K09ME, K12LW, Prairie City Lions Club, see above (KAID Ch. 4 Boise, ID; KIVI Ch. 6 Nampa, ID).

**Princeton & Virginia Valley**—K10IO, Princeton Community TV, 316 N. Alvord, Burns (KTVB Ch. 7 Boise, ID).

**Princeton & Virginia Valley region**—K13RT, Princeton Community TV, see above (KIVI Ch. 6 Nampa, ID).

**Prineville**—See Bend.

**Prineville & Redmond**—K52AK, K66AZ, Ochoco Telecasters Inc., Box 331, Prineville (KOIN-TV Ch. 6 Portland; KTVZ Ch. 21 Bend)—100-w, 1-w.

**Prineville & vicinity**—K68AE, Ochoco Telecasters Inc., see above (KOAP-TV Ch. 10 Portland)—100-w. Requests modification of license for LPTV authorization.

**Prineville**—K44AH, K46AK, K54AP, Ochoco Telecasters Inc, see above (KPTV Ch. 12, KGW-TV Ch. 8 & KATU Ch. 2 Portland)—100-w each.

**Prospect**—K02JG, Southern Oregon Public Television Inc., see Butte Falls (KSYS Ch. 8 Medford)—10-w.

**Prospect**—K07GI, Prospect Lions Club Inc., Prospect (KTVL Ch. 10 Medford).

**Prospect**—K13KO, California-Oregon Bcstg. Inc., see Applegate Valley (KOB1 Ch. 5 Medford)—5-w.

**Redmond**—See Prineville.

**Redmond**—See also Bend.

**Richmond**—K03BJ, Spray Community TV Inc., Spray (KOIN-TV Ch. 6 Portland).

**Riddle**—See Canyonville.

**Riley**—K05HO, Countywide TV Translator District, see Burns (KTVZ Ch. 21 Bend)—10-w.

**B-90**

**Riley**—See Alkali Lake.

**Riverside**—K09ML, K11LO, K13ME, Riverside Community TV, 314 N. Broadway, Burns (KIVI Ch. 6 Nampa, ID; KTVB Ch. 7 & KBCI-TV Ch. 2 Boise, ID)—2.5-w, 1-w, 1-w.

**Rockaway**—See Manzanita.

**Rockaway & vicinity**—K47CD, K53BV, K77BG, North Tillamook County TV Translators Inc., see Manzanita (KATU Ch. 2, KPTV Ch. 12 Portland & KOIN-TV Ch. 6 Portland)—100-w, 100-w, 20-w.

**Rogue River**—K03BZ, Freedom Communications Inc., see Altamont (KTVL Ch. 10 Medford)—10-w.

**Rome**—K10GM, Rome TV District, Jordan Valley (KBCI-TV Ch. 2 Boise, ID).

**Roseburg**—K02DS, South West Oregon TV Bcstg. Corp., see Camas Valley (KPIC Ch. 4 Roseburg).

**Roseburg**—K31AE, KMTR Inc., see Coos Bay (KMTR Ch. 16 Eugene-Springfield)—100-w.

**Roseburg**—K66BF, State of Oregon, acting by & through OR Commission of Public Bcstg., see Adrian (KOAC-TV Ch. 7 Corvallis)—100-w.

**Roseburg**—See also Deer Creek.

**Ruch/Applegate**—K13PI, Southern Oregon Public Television Inc., see Butte Falls (KSYS Ch. 8 Medford)—5-w.

**Salem**—K61CC, Full Gospel Fellowship International, Salem Chapter, Box 2162, Salem (WDLI Ch. 17 Canton, OH via satellite)—100-w. **Note:** Licensed as LPTV.

**Scottsburg**—K02DB, Eugene TV Inc., see Crescent (KVAL-TV Ch. 13 Eugene)—10-w.

**Scottsburg**—K06IO, Chambers Cable Communications Inc., see Deer Creek (KEZI-TV Ch. 9 Eugene)—10-w.

**Scottsburg**—K68BH, State of Oregon, acting by & through the OR Commission of Public Bcstg., see Adrian (KOAC-TV Ch. 7 Corvallis)—100-w.

**Seal Rock**—See Newport.

**Seaside & Cannon Beach**—K62BF, State of Oregon acting by & through OR Commission of Public Bcstg., see Adrian (KOAP-TV Ch. 10 Portland)—100-w.

**Seaside**—See Gearhart.

**Selma**—See Cave Junction.

**Seven Oaks**—See Eagle Point.

**Severence Ranch**—See L/S Ranch.

**Shady Cove**—K13PE, Southern Oregon Public Television Inc., see Butte Falls (KSYS Ch. 8 Medford)—5-w.

**Silver Lake**—K11RM, Silver Lake TV Assn., Silver Lake (KOB1 Ch. 5 Medford)—10-w.

**Silver Lake**—K02EI, K04AY, K05CT, Silver Lake Community TV Assn., Silver Lake (KEZI-TV Ch. 9 Eugene; KOIN-TV Ch. 6 & KGW-TV Ch. 8 Portland).

**South Beach**—See Newport.

**South Willamette**—See Eugene.

**Spray**—K07EM, Spray Community TV Inc., see Richmond (KOIN-TV Ch. 6 Portland)—0.66-w.

**Squaw Valley**—K07KZ, K13MI, Community TV Assn. Inc., see Gold Beach (KCBY-TV Ch. 11 Coos Bay, OR; KIEM-TV Ch. 3 Eureka, CA)—5-w each.

**Squaw Valley**—See also Nesika Beach.

**Summer Lake**—K07FW, Paisley TV Inc. (KOTI Ch. 2 Klamath Falls).

**Sutherlin**—K02AU, South West Oregon TV Bcstg. Corp., see Camas Valley (KPIC Ch. 4 Roseburg).

**Sutherlin**—See also Glide.

**Sweet Home**—K05AQ, K11CG, East Linn Community Telecasters Inc., 1829 E St., Sweet Home (KPTV Ch. 12 & KGW-TV Ch. 8 Portland).

**Swishome**—K02AP, K04AW, K05AN, Siuslaw Translator Inc., Box 43, Swishome (KOIN-TV Ch. 6 Portland; KEZI-TV Ch. 9 & KVAL-TV Ch. 13 Eugene).

**Talent**—See Ashland.

**Terrebonne**—K57CH, K60BQ, K62AJ, K65AE, Ochoco Telecasters Inc., see Prineville (KPTV Ch. 12, KGW-TV Ch. 8, KATU Ch. 2 & KOIN-TV Ch. 6 Portland)—20-w each.

**The Dalles**—K64BK, Mid-Columbia TV Corp., see below (KOIN-TV Ch. 6 Portland)—100-w.

**The Dalles**—See also Dufur.

**The Dalles, OR & Goldendale, WA**—K59AV, K61BX, K69AH, K77AK, K80BA, Mid-Columbia TV Corp., Box 831, 1515 E. 21st, The Dalles (KGW-TV Ch. 8, KATU Ch. 2, KPTV Ch. 12, KATU Ch. 2 & KOIN-TV Ch. 6 Portland)—100-w, 100-w, 10-w, 10-w, 50-w.

**Tillamook**—K71AL, K73CC, K76AM, K79AE, K82AT, Tillamook TV Translators Inc., Box 27 (KPTV Ch. 12 Portland; KOAC-TV Ch. 7 Corvallis; KGW-TV Ch. 8, KOIN-TV Ch. 6 & KATU Ch. 2 Portland)—10-w, 10-w, 10-w, 10-w, 20-w.

**Toketee Falls**—K07DS, K12FZ, Toketee Falls Improvement Club, Toketee Falls (KOB1 Ch. 5 & KTVL Ch. 10 Medford).

**Toledo**—See Eagle Point.

**Tri City**—See Canyonville.

**Twickenham**—K10EG, Spray Community TV Inc., see Richmond (KOIN-TV Ch. 6 Portland)—0.66-w.

**Ukiah**—K03BQ, Ukiah TV Assn., Ukiah (KNDU Ch. 25 Richland, WA).

**Ukiah-Starkey area**—See Pendleton.

**Umatilla County (eastern)**—See Pendleton.

**Umatilla River Valley**—K03AX, Umatilla River TV Assn. Inc., Box 27, Cayuse (KEPR-TV Ch. 19 Pasco, WA).

**Union**—See Baker.

**Union**—See also Elgin.

**Union Gap**—See Oakland.

**Upper Deschutes River**—See La Pine.

**Vale**—K11MK, K13NC, City of Vale, 252 B St., Vale (KBCI-TV Ch. 2 & KTVB Ch. 7 Boise, ID).

**Vale**—See also Adrian.

**Valley Falls**—See Clover Flats.

**Valley Falls**—See also Paisley.

**Virginia Valley**—See Princeton.

**Wallowa**—K59BN, State of Oregon, acting by & through OR Commission of Public Bcstg., see Adrian (KTVR Ch. 13 La Grande)—10-w.

**Wallowa Valley**—K53AG, K55BJ, K57AT, K63AT, K65AY, K67BF, K69AD, Wallowa Valley TV Assn. Inc., Star Rte., Enterprise (KREM-TV Ch. 2, KXLV-TV Ch. 4, KHQ-TV Ch. 6, KREM-TV Ch. 2, KXLV-TV Ch. 4, KHQ-TV Ch. 6 & KSPS-TV Ch. 7 Spokane, WA)—20-w, 20-w, 20-w, 100-w, 100-w, 100-w, 20-w.

**Warrenton**—See Gearhart.

**Wasco**—K62AS, Sherman County Intermediate Education District, Box 404, Moro (KTVR Ch. 13 La Grande)—100-w.

**Wasco**—K57CQ, K71AJ, K75AK, North Sherman TV Co-op, Box 27, Wasco (KOIN-TV Ch. 6, KATU Ch. 2 & KGW-TV Ch. 8 Portland)—100-w, 20-w, 100-w. K71AJ requests CP for change to 100-w & Ch. 51; K75AK requests CP for change to Ch. 54.

**Wasco & Happner**—K67AD, North Sherman TV Co-op, see above (KPTV Ch. 12 Portland)—100-w.

**Wedderburn**—K04MG, Community TV Assn. Inc., see Gold Beach (KSYS Ch. 8 Medford)—20-w.

**Wedderburn**—See also Nesika Beach.

**Weston**—K11LE, Wildhorse Farmers TV Assn., Box 263, Weston (KNDU Ch. 25 Richland, WA).

**Weston**—See also Adams.

**West Side**—See Lakeview.

**Wheeler**—See Manzanita.

**White City**—See Eagle Point.

**Wilderville**—See Murphy.

**Williams**—K02JJ, Southern Oregon Public Television Inc., see Butte Falls (KSYS Ch. 8 Medford).

**Williams**—K04JP, Freedom Communications Inc., see Altamont (KTVL Ch. 10 Medford)—5-w.

**Williams**—K07HS, California-Oregon Bcstg. Inc., see Applegate Valley (KOB1 Ch. 5 Medford)—5-w.

**Willowdale**—K03EZ, K05GK, K11OL, Cross Keys TV Corp., Box 440, Madras (KOAC-TV Ch. 7 Corvallis; KEZI-TV Ch. 9 & KVAL-TV Ch. 13 Eugene).

**Winchester**—See Deer Creek.

**Windy Creek**—See Azalea.

**Winston**—K07IL, Chambers Cable Communications Inc., see Deer Creek (KEZI-TV Ch. 9 Eugene).

**Wolf Creek**—See Azalea.

## PENNSYLVANIA

**Allentown-Bethlehem**—W26AD, The New York Times Co., 229 W. 43rd St., New York, NY 10036 (WNEP-TV Ch. 16 Scranton)—100-w.

## South Dakota—Translators

- Altoona**—W59AI, W63AJ, Evergreen Bcstg. Corp., Box 2248, Altoona 16603 (WPTT-TV Ch. 22 Pittsburgh; WPCB-TV Ch. 40 Greensburg)—100-w, 20-w.
- Altoona (Fairview-Wehwood section)**—W57AH, Evergreen Bcstg. Corp., see above (WWPC-TV Ch. 23 Altoona)—100-w.
- ★ **Altoona (Pleasant Valley & west side of business district)**—W68AG, Evergreen Bcstg. Corp., see above (WWPC-TV Ch. 23 Altoona)—100-w.
- Bellefonte, State College & Unionville**—W77AD, W79AN, AGM Television, 248 E. Prospect Ave., State College (WHTM-TV Ch. 27 Harrisburg; WJAC-TV Ch. 6 Johnstown)—100-w each.
- Bethlehem**—See Allentown.
- Canton & Troy areas**—W65AA, Northeastern Pennsylvania ETV Assn., The Public Bcstg. Center, Pittston 18640 (WVIA-TV Ch. 44 Scranton)—100-w.
- Chambersburg**—W73AH, WITF Inc., Box 2954, Harrisburg 17105 (WITF-TV Ch. 33 Harrisburg)—100-w. Requests CP for change to Ch. 38.
- Clarks Summit, Dalton & Waverly**—W32AD, The New York Times Co., see Allentown (WNEP-TV Ch. 16 Scranton)—100-w.
- Clarks Summit, Dalton, Scranton (parts) & Waverly**—W48AQ, Northeastern Pennsylvania ETV Assn., see Carleton (WVIA-TV Ch. 44 Scranton)—100-w.
- Clarks Summit, Dalton, Scranton (parts), Waverly & Dickson City**—W79AC, WBRE Associates, 62 S. Franklin St., Wilkes-Barre 18773 (WBRE-TV Ch. 28 Wilkes-Barre)—100-w.
- Dalton**—See Clarks Summit.
- Dickson City**—See Clarks Summit.
- Dubois town, Montoursville & South Williamsport**—W72AM, WHTM-TV Inc., 3235 Hoffman St., Harrisburg 17105 (WHTM-TV Ch. 27 Harrisburg)—100-w.
- East Towanda, Towanda & Wysox**—W72AT, Northeastern Pennsylvania ETV Assn., see Canton (WVIA-TV Ch. 44 Scranton)—100-w. Requests CP for change to Ch. 25.
- Harrisburg**—W53HJ, W65AV, W72AS, Tele/Visual Corp., Box 2106, Harrisburg (WKBS-TV Ch. 47 Altoona, WPHL-TV Ch. 17 & WTAF-TV Ch. 29 Philadelphia)—100-w each.
- Hawley & Paupack**—W62AO, Northeastern Pennsylvania ETV Assn., see Canton (WVIA-TV Ch. 44 Scranton)—100-w.
- Honesdale**—W80AM, Northeastern Pennsylvania ETV Assn., see Canton (WVIA-TV Ch. 44 Scranton)—100-w.
- Hyndman**—See Eilerslie, MD.
- Laceyville & Wyalusing**—W77AI, Northeastern Pennsylvania ETV Assn., see Canton (WVIA-TV Ch. 44 Scranton)—100-w.
- Lake Ariel, South Canaan & Waymart**—W56AQ, Northeastern Pennsylvania ETV Assn., see Canton (WVIA-TV Ch. 44 Scranton)—100-w.
- Mansfield & neighboring area**—W63AB, Northeastern Pennsylvania ETV Assn., see Canton (WVIA-TV Ch. 44 Scranton)—100-w.
- Martinsburg**—W65AL, Evergreen Bcstg. Corp., see Altoona (WWPC-TV Ch. 23 Altoona)—100-w.
- Mehoopany, Meshoppen & Tunkhannock**—W66AB, Northeastern Pennsylvania ETV Assn., see Canton (WVIA-TV Ch. 44 Scranton)—100-w.
- Meshoppen**—See Mehoopany.
- Minersville, Port Carbon & Pottsville**—W61AG, The New York Times Co., see Allentown (WNEP-TV Ch. 16 Scranton)—100-w.
- Minersville, Port Carbon & Pottsville**—W66AI, Diversified Communications, 5 Milk St., Portland, ME 04112 (WYOU Ch. 22 Scranton)—100-w.
- Minersville, Port Carbon & Pottsville**—W72AI, WBRE Associates, see Clarks Summit (WBRE-TV Ch. 28 Wilkes-Barre)—100-w.
- Montoursville**—See Dubois town.
- Mountaintop area**—W65AG, Diversified Communications, see Minersville (WYOU Ch. 22 Scranton)—100-w. Requests CP for change to Ch. 19.
- Mount Pocono area**—W56AO, Diversified Communications, see Minersville (WYOU Ch. 22 Scranton)—100-w.
- Palmerton, Slatedale & Slatington**—W73AA, WBRE Associates, see Clarks Summit (WBRE-TV Ch. 28 Wilkes-Barre)—100-w.
- Palmerton, Slatedale & Slatington**—W79AB, Diversified Communications, see Minersville (WYOU Ch. 22 Scranton)—10-w. Requests CP for change to Ch. 49.
- Palmerton, Slatedale & Slatington**—W83AA, The New York Times Co., see Allentown (WNEP-TV Ch. 16 Scranton)—10-w. Requests CP for change to Ch. 33.
- Paupack**—See Hawley.
- Philadelphia**—W35AB, Spanish International Communications Corp., 460 W. 42nd St., New York 10036 (WXTV Ch. 41 New York-Paterson)—100-w.
- Port Carbon**—See Minersville.
- Pottsville**—See Minersville.
- Reading**—W60AM, WITF Inc., see Chambersburg (WITF-TV Ch. 33 Harrisburg).
- Scranton**—See Clarks Summit.
- Slatedale**—See Palmerton.
- Slatington**—See Palmerton.
- South Canaan**—See Lake Ariel.
- South Williamsport**—See Dubois town.
- ★ **State College**—W13BK, AGK Communications Inc., Box 95, Syracuse, NY 13250 (WWLF-TV Ch. 56 Hazleton)—10-w.
- State College**—See also Bellefonte.
- Stroudsburg**—W60AH, Diversified Communications, see Minersville (WYOU Ch. 22 Scranton)—100-w.
- Stroudsburg**—W64AL, WBRE Associates, see Clarks Summit (WBRE-TV Ch. 28 Wilkes-Barre)—100-w.
- Stroudsburg**—W66AL, The New York Times Co., see Allentown (WNEP-TV Ch. 16 Scranton)—100-w.
- Towanda**—See East Towanda.
- Troy**—See Canton.
- Tunkhannock**—See Mehoopany.
- Unionville**—See Bellefonte.
- ★ **Warren**—W48AL, Great Lakes Communications Inc., 3514 State St., Erie 16508 (WICU-TV Ch. 12 Erie)—100-w.
- Waverly**—See Clarks Summit.
- Waymart**—See Lake Ariel.
- Wellsburg**—W07AL, W09AI, W13AP, Wellersburg TV Inc., 1059 National Hwy., Lavale, MD (WTAE-TV Ch. 4 & KDKA-TV Ch. 2 Pittsburgh; WJAC-TV Ch. 6 Johnstown).
- West Naticoke**—W02AL, Tilbury Knob Inc., Tilbury Terrace (WYOU Ch. 22 Scranton).
- Williamsport**—W55AG, Diversified Communications, see Minersville (WYOU Ch. 22 Scranton).
- Williamsport**—W70BA, WHP Inc., Box 1507, Harrisburg 17105 (WHP-TV Ch. 21 Harrisburg)—100-w.
- Williamsport**—W76AK, WBRE Associates, see Clarks Summit (WBRE-TV Ch. 28 Wilkes-Barre)—100-w.
- Williamsport**—W78AL, The New York Times Co., see Allentown (WNEP-TV Ch. 16 Scranton)—100-w. Requests CP for change to Ch. 32.
- Williamsport**—W80AJ, WGAL-TV Inc., Box 7127, Lancaster 17604 (WGAL-TV Ch. 8 Lancaster)—100-w. Requests CP for change to Ch. 67.
- Williamsport**—W82AK, Northeastern Pennsylvania ETV Assn., see Canton (WVIA-TV Ch. 44 Scranton)—100-w. Requests CP for change to Ch. 57.
- Wyalusing**—See Laceyville.
- Wysox**—See East Towanda.
- York**—W62AU, WHTM-TV Inc., see Dubois town (WHTM-TV Ch. 27 Harrisburg)—100-w.

## RHODE ISLAND

- Providence**—W48AE, Freedom WLNE-TV Inc., 430 County St., New Bedford, MA (WLNE Ch. 6 Providence)—100-w.
- Westerly**—W62AB, Rhode Island Public Telecommunications Authority, 24 Mason St., Providence 02903 (WSBE-TV Ch. 36 Providence)—100-w.

## SOUTH CAROLINA

- Batesburg & Leesville**—W02BA, Lewis Bcstg. Corp., Drawer M, Columbia 29250 (WLTX Ch. 19 Columbia)—10-w.
- ★ **Charleston**—W69AZ, Barbara Smith, 7007 Groveton Dr., Clinton, MD (WHSP Ch. 65 Vineland, NJ via satellite)—100-w.
- Great Falls**—W05AV, Lewis Bcstg. Corp., see Batesburg (WLTX Ch. 19 Columbia)—10-w.

- ★ **Greenville**—W66AR, Mark III Bcstg. Co. Inc., Box 40, Anderson 29622 (WAXA Ch. 40 Anderson)—100-w.
- Greenville (north)**—W10AJ, Spartan Radiocasting Co., Box 1717, Spartanburg 29304 (WSPA-TV Ch. 7 Spartanburg).
- Greenville (portion) & contiguous area**—W02AQ, WLOS Inc., Box 2150, Asheville, NC 28802 (WLOS Ch. 13 Asheville, NC)—10-w.
- Landrum**—See Columbus, NC.
- Leesville**—See Batesburg.
- Newberry**—W08BT, Lewis Bcstg. Corp., see Batesburg (WLTX Ch. 19 Columbia).
- Orangeburg**—W08BU, Lewis Bcstg. Corp., see Batesburg (WLTX Ch. 19 Columbia).
- Pickens**—W05AO, WLOS Inc., see Greenville (WLOS Ch. 13 Asheville, NC)—10-w.
- Rock Hill**—W55AA, South Carolina ETV Commission, 2712 Millwood Ave., Columbia (WRLK-TV Ch. 35 Columbia)—100-w.
- Spartanburg (portion)**—W11AP, WLOS Inc., see Greenville (WLOS Ch. 13 Asheville, NC)—10-w.
- Sumter**—W08BS, Lewis Bcstg. Corp., see Batesburg (WLTX Ch. 19 Columbia)—10-w.

## SOUTH DAKOTA

- Aberdeen**—K07JD, State Board of Directors for ETV, 414 E. Clark St., Vermillion 57069-2390 (KESD-TV Ch. 8 Brookings)—10-w.
- Bowdle**—K07AR, Bowdle TV Assn., 2061 3rd St., Bowdle (KDLO-TV Ch. 3 Florence).
- Burke & Gregory**—K12HC, Rosebud TV Inc., Gregory (KDLT Ch. 5 Mitchell)—10-w.
- ★ **Cherry Creek**—K02IX, K08JF, Cherry Creek TV Club, Cherry Creek (KHSD-TV Ch. 11 & KIVV-TV Ch. 5 Lead).
- Deadwood**—K13HY, Duhamel Bcstg. Enterprises, Box 1760, Rapid City 57709 (KHSD-TV Ch. 11 Lead).
- Eagle Butte**—K07LJ, K09HQ, Eagle Butte Men's Club Inc., Eagle Butte (KPRY-TV Ch. 4 Pierre; KPLO-TV Ch. 6 Reliance).
- Edgemont**—K06AK, K10KW, K12AJ, Edgemont TV Booster Club, 501 9th St., Edgemont (KTWO-TV Ch. 2 Casper, WY; KIVV-TV Ch. 5 Lead; KOTA-TV Ch. 3 Rapid City).
- Edgemont**—K64AL, State Board of Directors for ETV, see Aberdeen (KBHE-TV Ch. 9 Rapid City)—10-w.
- Gettysburg**—K07GT, Gettysburg TV Booster Club, Potter County News, Gettysburg (KFYR-TV Ch. 5 Bismarck, ND).
- Gregory**—See Burke.
- Hot Springs**—K05AJ, K13BH, Hot Springs TV Club, Box 354, Hot Springs (KSTF Ch. 10 Scottsbluff, NE; KOTA-TV Ch. 3 Rapid City).
- Ipswich**—K59BL, South Dakota Five County TV Translator District, 610 E. Lincoln, Gettysburg (KDLT Ch. 5 Mitchell)—100-w.
- Jovion**—See Mudro.
- Kadoka**—K13AB, Kadoka Community Betterment Assn., Kadoka (KPLO-TV Ch. 6 Reliance).

## Translators—South Dakota

**Kadoka**—See also Philip.

**Lake Andes**—K57BX, Midcontinent Bcstg. Co., 13th St. & Phillips Ave., Sioux Falls 57102 (KELO-TV Ch. 11 Sioux Falls)—100-w.

**Lemmon**—K04GO, K07FG, K09FG, Lemmon TV Assn. Inc., Lemmon (KHSD-TV Ch. 11 Lead; KFYR-TV Ch. 5 Bismarck, ND; KXMA-TV Ch. 2 Dickinson, ND).

★ **Long Valley**—K58BD, Martin TV Club Inc., see Martin (KIVV-TV Ch. 5 Lead)—100-w.

**Lowry (Counties of Campbell, Edmonds, McPherson, Potter & Walworth)**—K62AV, K68BM, South Dakota Five County TV Translator District, see Ipswich (KDLT Ch. 5 Mitchell; KPRY-TV Ch. 4 Pierre)—1000-w each.

**Martin**—K02GK, Martin TV Club Inc., Box 234, Martin (KHSD-TV Ch. 11 Lead)—10-w.

★ **Martin**—K06JY, Martin TV Club Inc., see above (KIVV-TV Ch. 5 Lead)—10-w.

**Mitchell**—K07QL, SDTV Inc., Suite 13, 300 N. Dakota Ave., Sioux Falls 57102 (KSFY-TV Ch. 13 Sioux Falls)—10-w.

**Mitchell**—K09UN, State Board of Directors for ETV, see Aberdeen (KUSD-TV Ch. 2 Vermillion)—10-w.

**Mobridge**—K07CE, Rattlesnake Butte TV Assn., Box 258, Mobridge (KFYR-TV Ch. 5 Bismarck, ND).

**Mobridge**—K09KK, Mobridge TV Assn., Box 258, Mobridge (KPLO-TV Ch. 6 Reliance).

**Phillip**—K02IN, K09CT, K12JP, Philip TV Assn., Philip (KEVN-TV Ch. 7 Rapid City; KPLO-TV Ch. 6 Reliance; KOTA-TV Ch. 3 Rapid City).

**Phillip & Kadoka**—K69DJ, Midcontinent Bcstg. Co., see Lake Andes (KPLO-TV Ch. 6 Reliance)—100-w.

**Pickstown**—K61AS, State Board of Directors for ETV, see Aberdeen (KTSN-TV Ch. 10 Pierre)—10-w.

**Pine Ridge**—K06HG, State Board of Directors for ETV, see Aberdeen (KBHE-TV Ch. 9 Rapid City).

**Pine Ridge**—K13LE, Teepee Vision Corp., Box 146, Pine Ridge (KHSD-TV Ch. 11 Lead).

**Pringle**—K55AV, State Board of Directors for ETV, see Aberdeen (KBHE-TV Ch. 9 Rapid City)—10-w.

**Rapid City**—K15AC, Midcontinent Bcstg. Co., see Lake Andes (KPLO-TV Reliance)—1000-w.

**Sisseton**—K05FM, K12AI, Better TV Assn., 7 Fifth Ave. E., Sisseton (KTHI-TV Ch. 11 & WDAY-TV Ch. 6 Fargo, ND)—10-w, 1-w.

**Spearfish**—K04GW, State Board of Directors for ETV, see Aberdeen (KPSD-TV Ch. 13 Eagle Butte).

**Spring Creek**—K08GF, Todd County Independent School District, Mission (KPLO-TV Ch. 6 Reliance).

**Wagner**—K55BG, State Board of Directors for ETV, see Aberdeen (KUSD-TV Ch. 2 Vermillion)—100-w.

**Wasta**—K13PN, State Board of Directors for ETV, see Aberdeen (KBHE-TV Ch. 9 Rapid City).

**B-92**

**Winner (rural area NE)**—K07FB, Winner Jr. Chamber of Commerce, Winner Jaycees, Winner (KDLT Ch. 5 Mitchell).

## TENNESSEE

**Arthur, Cumberland Gap, Harrogate & Shawnee**—W08BD, Middlesboro Emergency Rescue Squad Inc., Box 514, Middlesboro (WLOS Ch. 13 Asheville, NC).

**Coalfield, Fork Mountain, Petros & Wartburg**—W07AM, Multimedia WBIR Inc., Box 2760, Greenville, SC 29602 (WBIR-TV Ch. 10 Knoxville).

**Cookeville**—W28AA, WINTV Inc., Box 608, Crossville 38555 (WINTV Ch. 20 Crossville)—100-w.

**Cumberland Gap**—See Arthur.

**Del Rio**—W03AL, W08BQ, Dennis B. Freeman, Rte. 2, Box 270, Del Rio 37727 (WBIR-TV Ch. 10 Knoxville; WLOS Ch. 13 Asheville, NC).

**Fork Mountain**—See Coalfield.

**Gatlinburg**—W04BC, Multimedia WBIR Inc., see Coalfield (WBIR-TV Ch. 10 Knoxville).

**Gatlinburg**—W08BK, Nationwide Communications Inc., 1306 Broadway NE, Knoxville 37917 (WATE-TV Ch. 6 Knoxville).

**Gatlinburg**—W12AV, South Central Communications Corp., Box 1388, Knoxville 37901 (WTVK Ch. 26 Knoxville).

**Greenville**—W51AU, Holston Valley Bcstg. Corp., see Kingsport (WKPT-TV Ch. 19 Kingsport)—100-w.

**Harrogate**—See Arthur.

**Kingsport**—W70AX, Holston Valley Bcstg. Corp., Box WKPT, Kingsport 37662 (WKPT-TV Ch. 19 Kingsport)—100-w.

★ **Knoxville**—Ch. 64, Neighborhood TV Co. Inc., Box 22073, Phoenix, AZ (KUSK Ch. 7 Prescott, AZ via satellite)—100-w.

**La Follette**—W08BE, Multimedia WBIR Inc., see Coalfield (WBIR-TV Ch. 10 Knoxville).

★ **Nashville**—W69BB, Talley Television Corp., c/o 1740 Shadowlawn St., Memphis 38106 (WHSP Ch. 65 Vineland, NJ via satellite)—100-w.

**Petros**—See Coalfield.

**Shawnee**—See Arthur.

**Wartburg**—See Coalfield.

## TEXAS

**Acme**—See Goodlett.

**Acme, Chillicothe, Goodlett & Quanah**—K63BE, K67B0, Copper Breaks TV Translator System, 1905 Palo Duro Dr., Box 397, Memphis (KFDX-TV Ch. 3 Wichita Falls & KVII-TV Ch. 7 Amarillo)—20-w, 100-w.

**Alpine, Marfa & Valentine**—K69EF, US Cable of Southwest Texas Inc., 308 East Ave., East Alpine (KTSN-TV Ch. 9 El Paso)—10-w.

★ **Austin**—Ch. 13, Western Bcstg. Inc., 210 A Stratford, Houston (KBDI-TV Ch. 12 Broomfield, CO)—10-w.

★ **Austin**—K30AK, Spanish International Communications Corp., Box 9225, San Antonio 78204 (KWEX-TV Ch. 41 San Antonio)—100-w.

**Big Bend National Park & rural ranch area SW of Elephant Mountain**—K04HY, K11HD, K13NG, Mountain Zone TV, 307 E. Ave. E, Alpine (KMID-TV Ch. 2 Midland; KOSA-TV Ch. 7 & KTPX Ch. 9 Odessa)—10-w, 10-w, 5-w.

**Big Lake**—K70BI, K73BU, K76AP, Big Lake Translator System Inc., 810 Texas St., Big Lake (KOSA-TV Ch. 7 & KTPX Ch. 9 Odessa; KMID-TV Ch. 2 Midland)—10-w each.

**Big Springs**—K10HH, Forward Communications of Texas Inc., Box 4186, Odessa 79760 (KOSA-TV Ch. 7 Odessa)—10-w.

**Black Gap Wildlife Management area**—K07PD, K09NZ, Mountain Zone TV, see Big Bend National Park (KOSA-TV Ch. 7 & KTPX Ch. 9 Odessa).

**Booker, Darrouzett & Folletta, TX & Shattuck, OK**—K45AU, K51BC, K76BD, C L & O Translator System Inc., Box 87, Lipscomb (KVII-TV Ch. 7, KAMR-TV Ch. 4 & KFDA-TV Ch. 10 Amarillo)—100-w each.

**Booker & Perryton**—K64AC, K66AB, K68AD, C L & O Translator System Inc., see Booker (KFDA-TV Ch. 10, KAMR-TV Ch. 4 & KVII-TV Ch. 7 Amarillo)—20-w each.

**Bovina & Friona**—K57CW, Marsh Media Inc., One Broadcast Center, Amarillo 79101-4328 (KVII-TV Ch. 7 Amarillo)—100-w.

**Bovina & rural area**—K63CA, Panhandle Telecasting Co. Joint Venture, Box 1400, Amarillo 79189-1400 (KFDA-TV Ch. 10 Amarillo)—100-w.

**Brady & Rochelle rural area**—K02GM, K04GI, K05EF, Central Texas Electronics Inc., 1105 S. Bridge St., Brady (KVUE-TV Ch. 24 Austin; KLST Ch. 8 San Angelo; KRBC-TV Ch. 9 Abilene)—5-w each.

**Brewster County**—K79BJ, Stradley-Gage Ranch, Box 187, Alpine (KTSN-TV Ch. 9 El Paso)—20-w. Requests CP for change to Ch. 67.

**Brownwood**—K72DU, Abilene-Sweetwater Bcstg., Box 2997, Abilene 79604 (KTXS-TV Ch. 12 Sweetwater)—100-w. Requests CP for change to Ch. 55.

**Bryan & College Station**—K63DL, Channel 6 Inc., Box 6103, 17 S. Third St., Temple 79503-6103 (KCEN-TV Ch. 6 Temple)—100-w.

★ **Camp Verde**—K55CZ, K57CJ, K59CJ, Television Enterprises Inc., 214 Junction Hwy., Ingram (KMOL-TV Ch. 4, KENS-TV Ch. 5 & KSAT-TV Ch. 12 San Antonio)—20-w each.

**Camp Wood**—K77CN, K79CD, K81BN, Rocksprings-Canyon TV Co. Inc., Box 128, Rocksprings 78880 (KMOL-TV Ch. 4, KENS-TV Ch. 5 & KSAT-TV Ch. 12 San Antonio)—100-w each.

**Canadian**—See Arnett, OK.

**Carey, Cee Vee, Childress, Kirkland & Toll**—K70DA, K72BZ, K74CH, Red River Valley Translator TV Assn. Inc., 801 Commerce St., Childress (KAMR-TV Ch. 4, KVII-TV Ch. 7 & KFDA-TV Ch. 10 Amarillo)—20-w each.

**Cee Vee**—See Carey.

**Cherry Springs, Doss & Loyal Valley**—K79CF, K81BQ, K83BE, Ft. Mason TV Improvement Co. Inc., Box 2, San Saba (KENS-TV Ch. 5, KMOL-TV Ch. 4 & KSAT-TV Ch. 12 San Antonio)—10-w each.

**Childress**—See Carey.

**Chillicothe**—See Acme.

**Chillicothe**—See also Goodlett.

**Clarendon**—K47BQ, K49AQ, K74CJ, Donley County UHF TV Inc., Box 997, Canadian (KAMR-TV Ch. 4, KVII-TV Ch. 7 & KFDA-TV Ch. 10 Amarillo)—20-w each. K74CJ requests CP for change to Ch. 51.

**College Station**—See Bryan.

**Crockett Heights**—K06JL, K10KS, I & M Communications, Box 621, Ozona (KLST Ch. 8 & KACB-TV Ch. 3 San Angelo).

★ **Crockett Heights**—K05GS, I & M Communications, see above (KTXS-TV Ch. 12 Sweetwater).

★ **Dallas**—Ch. 55, Richard V. Menchaca, 1418 Glenwick Lane, Irving (KWEX-TV Ch. 41 San Antonio & KMEX-TV Ch. 34 Los Angeles, CA via satellite)—1000-w. Note: Requests LPTV authorization.

★ **Dallas**—Ch. 66, Neighborhood TV Co. Inc., Box 22073, Phoenix, AZ (KUSK Ch. 7 Prescott, AZ via satellite)—100-w.

**Darrouzett**—See Booker.

**Dell City**—K02FU, K05EP, K11IP, Hudspeth County Farm Bureau, Box 194, Dell City (KVIA-TV Ch. 7, KTSN-TV Ch. 9 & KDBC-TV Ch. 4 El Paso)—10-w each.

**Dodson & Wellington**—K71BG, K73AU, K75AV, Greenbelt TV Translator System Inc., Wellington (KFDA-TV Ch. 10, KAMR-TV Ch. 4 & KVII-TV Ch. 7 Amarillo)—10-w, 20-w, 20-w.

**Doss**—See Cherry Springs.

**Elephant Mountain**—See Big Bend National Park.

**Estelline, Lakeview & Memphis**—K38AP, K40AL, K42AL, Cap Rock Translator System Inc., Box 63, Memphis (KAMR-TV Ch. 4, KVII-TV Ch. 7 & KFDA-TV Ch. 10 Amarillo)—10-w each.

**Farwell**—See Clovis, NM.

**Folletta**—See Booker.

**Fort Stockton**—K12FM, Lorimar-Telepictures Corp., Drawer B, Midland 79711 (KMID-TV Ch. 2 Midland)—10-w.

**Friona**—See Bovina.

**Goodlett**—See Acme.

**Goodlett, Acme, Quanah & Chillicothe**—K61BY, Cooper Breaks TV Translator System, see Acme (KWET Ch. 12 Cheyenne, OK)—20-w.

**Gruver**—K71BK, K73BK, K75BN, Hansford County Translator System, c/o Riley Bros. Radio & TV, Box C, Gruver (KAMR-TV Ch. 4, KVII-TV Ch. 7 & KFDA-TV Ch. 10 Amarillo)—20-w each. K71BK requests CP for change to Ch. 38; K73BK requests CP for change to Ch. 42.

**Higgins**—See Arnett, OK.

**Hunt, Ingram & Mountain Home**—K76CR, K79BT, K82BK, TV Translator Corp., 401 N. 11th St., Junction (KMOL-TV Ch. 4, KENS-TV Ch. 5 & KSAT-TV Ch. 12 San Antonio)—100-w each.

**Ingram**—See Hunt.

**Junction**—K69AI, K71CI, K73CH, TV Translator Corp., see Hunt (KSAT-TV Ch. 12, KMOL-TV Ch. 4 & KENS-TV Ch. 5 San Antonio)—20-w each.

**Kimble County (western half)**—K61BC, K63BC, K65BE, North Llano TV Corp., Box 121, Junction (KENS-TV Ch. 5, KMOL-TV Ch. 4 & KSAT-TV Ch. 12 San Antonio)—100-w.

**Kirkland**—See Carey.

**Knippa & Uvalde rural area**—K72BN, K79BP, K83BO, Tom Winkle Radio/TV Service, 116 N. East St., Uvalde (KMOL-TV Ch. 4, KENS-TV Ch. 5 & KSAT-TV Ch. 12 San Antonio)—20-w each.

**Lakeview**—See Estelline.

**Leakey & rural area**—K70FD, K72DN, K74DP, Rocksprings-Canyon TV Co. Inc., see Camp Wood (KMOL-TV Ch. 4, KENS-TV Ch. 5 & KSAT-TV Ch. 12 San Antonio)—100-w each.

**Lipscomb**—See Arnett, OK.

**Longfellow**—K11JI, Longfellow TV Club, Box 277, Sanderson (KOSA-TV Ch. 7 Odessa).

**Loyal Valley**—See Cherry Springs.

**Marathon**—K13JJ, Marathon Motel, Box 198, Marathon (KMID-TV Ch. 2 Midland).

**Marfa & ranch area**—K06FO, K11W, Marfa TV Cable Co., 112 E. El Paso, Marfa (KTSM-TV Ch. 9 El Paso; KOSA-TV Ch. 7 Odessa).

**Marfa**—See Alpine.

**Mason**—K70FK, K72DW, K74CX, Scott Witcher Jr., 403 San Antonio Rd., Mason (KSAT-TV Ch. 12 San Antonio; KTBC-TV Ch. 7 & KTVV Ch. 36 Austin)—100-w each.

**Matador & Roaring Springs**—K78AZ, K80BD, K83AQ, Ray Moran (KCBD-TV Ch. 11 Lubbock; KVII-TV Ch. 7 Amarillo; KLBK-TV Ch. 13 Lubbock)—20-w each. K80BD requests CP for change to Ch. 64.

**Memphis**—See Estelline.

**Miami**—K55CQ, K72BD, K78AP, K82AK, Miami Translator System Inc., Box 1 (KETA Ch. 13 Oklahoma City, OK; KAMR-TV Ch. 4, KVII-TV Ch. 7 & KFDA-TV Ch. 10 Amarillo)—100-w, 10-w, 10-w, 10-w.

**Mountain Home**—See Hunt.

**Mullin**—K63AY, K65BC, K67BL, K69BS, Pompey Mountain Bcstg. Inc., Box 71, Mullin (KTXS-TV Ch. 12 Sweetwater; KRBC-TV Ch. 9 Abilene; KTVT Ch. 11 Dallas-Fort Worth; KTBC-TV Ch. 7 Austin)—100-w each.

**Ozona (area 20-mi. x 20-mi. 7-mi. S of Ozona)**—K09PA, K11PF, K13QN, Crockett Translators Inc., 1064 Hwy. 163 N., Box 327, Ozona (KACB-TV Ch. 3 San Angelo; WFAA-TV Ch. 8 Dallas-Fort Worth; KLST Ch. 8 San Angelo)—10-w each.

**Paris**—K02EQ, M. N. Bostick, Box 1175, Sherman 75090 (KXII Ch. 12 Ardmore, OK)—10-w.

**Paris**—K08KK, Eastern Oklahoma Television Co. Inc., Box 1425, Durant, OK 74702 (KTEN Ch. 10 Ada-Ardmore, OK)—10-w.

**Pecos**—See Fort Stockton.

**Perryton**—K55AE, K57AC, K59AD, Harlan L. Jacobsen, Box 7, Canadian (KFDA-TV Ch. 10, KAMR-TV Ch. 4 & KVII-TV Ch. 7 Amarillo)—100-w each.

**Perryton**—See also Booker.

**Quanah**—See Acme.

**Quanah**—See also Goodlett.

**Quitaque & Turkey**—K70BH, K73AW, K76AN, Ramar Communications Inc., Box 372, Turkey (KAMR-TV Ch. 4, KVII-TV Ch. 7 & KFDA-TV Ch. 10 Amarillo)—10-w each.

**Roaring Springs**—See Matador.

**Rochelle rural area**—See Brady.

**Roosevelt**—K08IB, K10JA, K12JK, North Llano TV Corp., see Kimble County (KMOL-TV Ch. 4, KENS-TV Ch. 5 & KSAT-TV Ch. 12 San Antonio)—10-w each.

**Rosenberg**—K45AK, Pueblo Bcstg. Corp., 3030 Canal, Houston (KWEX-TV Ch. 41 San Antonio via satellite)—100-w. **Note:** Granted CP for switch to full-power commercial broadcast station, KXLN-TV.

**Sanderson**—See Fort Stockton.

**San Angelo**—K55AA, Abilene-Sweetwater Bcstg., see Brownwood (KTXS-TV Ch. 12 Sweetwater)—100-w.

★ **San Antonio**—K58CA, Bogner Bcst. Equipment Corp., 410 Railroad Ave., Westbury, NY 11590 (KTBN-TV Ch. 40 Santa Ana, CA via satellite)—100-w.

\* **San Antonio**—Ch. 61, Neighborhood TV Co. Inc., see Dallas (KUSK Ch. 7 Prescott, AZ via satellite)—100-w.

**San Saba**—K74BS, K77AF, K80AJ, Scott Witcher Jr., see Mason (KWTX-TV Ch. 10 Waco; KTBC-TV Ch. 7 Austin; KCEN-TV Ch. 6 Temple)—10-w each.

**Slocum**—See Elkhart.

**Snyder**—K75CG, K77BL, K79BB, Ramar Communications Inc., Box 385, Snyder (KRBC-TV Ch. 9 Abilene; KCBD-TV Ch. 11 & KLBK-TV Ch. 13 Lubbock)—20-w each. K75CG requests CP for change to Ch. 7.

**Tell**—See Carey.

**Terrell Plant**—See El Paso Natural Gas Co.

**Texhoma, TX & Guymon, OK**—K58AC, K60AG, K62AD, Texhoma TV Translators Inc., Texhoma (KAMR-TV Ch. 4, KVII-TV Ch. 7 & KFDA-TV Ch. 10 Amarillo)—100-w each.

**Texline**—K02AA, K13AG, Texline Lions Club, Rte. 3, Dalhart (KFDA-TV Ch. 10 & KAMR-TV Ch. 4 Amarillo).

**Turkey**—See Quitaque.

**Uvalde**—See Knippa.

**Valentine**—See Alpine.

★ **Victoria**—K25AE, South Texas Educational Bcstg. Council, 4455 S. Padre Island Dr., Suite 38, Corpus Christi (KEDT Ch. 16 Corpus Christi)—1000-w.

**Victoria**—K55CP, Community Television of Victoria (KWEX-TV Ch. 41 San Antonio)—100-w.

**Waco**—K34AB, Central Texas College, Hwy. 190 W., Killeen 76541 (KNCT Ch. 46 Belton)—100-w.

**Wellington**—See Dodson.

**Wheeler County**—K76AU, K78CM, K80AT, Wheeler County Translator System Inc., 1814 N. Main St., Shamrock (KFDA-TV Ch. 10, KAMR-TV Ch. 4 & KVII-TV Ch. 7 Amarillo)—100-w each.

**Wichita Falls**—K24AD, Wichita Falls Educational Translator Inc., Box 2130, Wichita Falls (KERA-TV Ch. 13 Dallas)—1000-w.

## UTAH

**Adamsville, Beaver & North Creek area**—K07GY, K09CS, K11CX, K13CV, Beaver Lions Club TV Committee, Beaver City (KUED Ch. 7, KUTV Ch. 2, KTVX Ch. 4 & KSL-TV Ch. 5 Salt Lake City).

**Alton & Kane County (rural)**—K09NV, K11OC, K13OR, Long Valley TV, Orderville (KTVX Ch. 4, KUTV Ch. 2 & KSL-TV Ch. 5 Salt Lake City)—10-w each.

**Alton & Kane County (rural)**—K57AQ, U. of Utah, Salt Lake City 84112 (KUED Ch. 7 Salt Lake City)—20-w.

**Antimony**—K02FA, K04FG, K05DO, Antimony Town Inc., Antimony (KTVX Ch. 4, KUTV Ch. 2 & KSL-TV Ch. 5 Salt Lake City).

**Antimony**—K56AZ, U. of Utah, see Alton (KUED Ch. 7 Salt Lake City)—20-w.

**Aurora & Juab County**—K51BK, United TV Inc., Suite 340, 8501 Wilshire Blvd., Beverly Hills, CA 90211 (KTVX Ch. 4 Salt Lake City)—100-w.

**Aurora & Juab County**—K53CF, KUTV Inc., 2185 South 3600 West, Salt Lake City 84119 (KUTV Ch. 2 Salt Lake City)—100-w.

**Aurora & Juab County (rural)**—K56BB, Adams TV of Salt Lake City Inc., 5020 W. Amelia Earhart Dr., Salt Lake City 84116 (KSTU Ch. 20 Salt Lake City)—100-w.

**Aurora, Black Rock & Juab County**—K47BD, Sevier County, c/o Sevier County Clerk, Richfield (KSL-TV Ch. 5 Salt Lake City)—100-w.

**Beaver**—See Adamsville.

**Beaver County (rural) & Milford**—K63BY, U. of Utah, see Alton (KUED Ch. 7 Salt Lake City)—100-w.

**Beaver County (rural), Hamilton Fort & Newcastle**—K67AA, KUTV Inc., see Aurora (KUTV Ch. 2 Salt Lake City)—100-w.

**Beaver County (rural), Hamilton Fort & Newcastle**—K73BF, Bonneville Holding Co., Broadcast House, 5 Triad Center, Salt Lake City 84180-1160 (KSL-TV Ch. 5 Salt Lake City)—100-w. Requests CP for change to Ch. 69.

**Beaver County (rural), Hamilton Fort, Milford & Newcastle**—K80CE, United TV Inc., see Aurora (KTVX Ch. 4 Salt Lake City)—100-w. Requests CP for change to Ch. 65.

**Beryl Junction**—See Modena.

**Beryl Junction & Modena**—K02CL, K04CH, K06CQ, Iron County, 68 South 109 East,

Parowan (KUTV Ch. 2, KTVX Ch. 4, KSL-TV Ch. 5 Salt Lake City)—10-w each.

**Bicknell & Loa**—K03AU, K06BS, K07CT, County of Wayne, c/o County Clerk, Loa (KSL-TV Ch. 5, KTVX Ch. 4 & KUTV Ch. 2 Salt Lake City)—5-w each.

**Bicknell, Teasdale & Torrey**—K42AE, County of Wayne, see above (KSTU Ch. 20 Salt Lake City)—100-w.

**Black Rock**—See Aurora.

**Blanding & Monticello**—K40AF, U. of Utah, see Alton (KUED Ch. 7 Salt Lake City)—100-w.

**Blanding & Monticello**—K08DA, K10DQ, K13KC, K36AK, K38AJ, K42AD, K44AG, K46AF, San Juan County, Box 541, Monticello (KUTV Ch. 2, KTVX Ch. 4, KSL-TV Ch. 5 & KSTU Ch. 20 Salt Lake City; KBYU-TV Ch. 11 Provo; KSL-TV Ch. 5, KTVX Ch. 4 & KUTV Ch. 2 Salt Lake City)—1-w, 1-w, 10-w, 100-w, 100-w, 100-w, 100-w, 100-w.

**Bloomington**—K59AG, K61AC, K63AD, K65AF, Washington County TV Dept., 48 North 400 East, St. George (KTVX Ch. 4 & KSL-TV Ch. 5 Salt Lake City; KVBC Ch. 3 Las Vegas, NV; KUTV Ch. 2 Salt Lake City)—20-w each.

**Bonanza**—See Vernal.

**Bonanza, Redwash & Vernal**—K07CY, K09CY, K11DF, K13HF, Uintah County, Uintah County Bldg., Vernal (KTVX Ch. 4, KUTV Ch. 2, KSL-TV Ch. 5 & KUED Ch. 7 Salt Lake City)—10-w each.

**Boulder**—K08II, K10JG, K12JR, Garfield County, Monroe (KUTV Ch. 2, KTVX Ch. 4 & KSL-TV Ch. 5 Salt Lake City).

★ **Brian Head**—K32AH, K34AE, K36AH, K38AO, Brian Head Town, Box 68, Brian Head (KUED Ch. 7, KSL-TV Ch. 5, KTVX Ch. 4 & KUTV Ch. 2 Salt Lake City)—20-w each.

**Brigham City**—K13IY, Bonneville Holding Co., see Beaver County (KSL-TV Ch. 5 Salt Lake City).

**Bryce Canyon Airport area**—K09MW, K11NK, K13OG, Bryce Lions Club, Tropic (KTVX Ch. 4, KUTV Ch. 2 & KSL-TV Ch. 5 Salt Lake City).

**Caineville**—K09LV, K11LZ, K13MQ, County of Wayne, see Bicknell (KUTV Ch. 2, KTVX Ch. 4 & KSL-TV Ch. 5 Salt Lake City).

**Cannonville**—K07OB, Bryce Lions Club, see Bryce Canyon Airport area (KUED Ch. 7 Salt Lake City)—10-w.

**Cannonville & Tropic**—K02IF, K04IN, K05FY, Bryce Lions Club, see Bryce Canyon Airport area (KUTV Ch. 2, KTVX Ch. 4 & KSL-TV Ch. 5 Salt Lake City)—10-w each.

**Capital Reef National Park (Fruit)**—K08HZ, K10IV, K12JH, County of Wayne, see Bicknell (KUTV Ch. 2, KTVX Ch. 4 & KSL-TV Ch. 5 Salt Lake City).

**Carbon County, Columbia, Duchesne County (rural) & Emery County**—K49BO, U. of Utah, see Alton (KUED Ch. 7 Salt Lake City)—100-w.

**Carbon County (rural) & Price**—K68AX, Carbon County, see Emery County (KSL-TV Ch. 5 Salt Lake City)—100-w.

## Translators—Utah

- Castle Dale, Ferron, Huntington & Orangeville**—K70AR, K74AQ, K78AA, Emery County, Public Body Corporate & Politic, Castle Dale (KSL-TV Ch. 5, KUTV Ch. 2 & KTVX Ch. 4 Salt Lake City)—100-w each.
- Castle Gate**—K02FS, K05DX, Carbon County, see Emery County (KUTV Ch. 2 & KSL-TV Ch. 5 Salt Lake City).
- Cedar Canyon**—K06JA, K07OR, K10MF, Cedar Canyon TV, Box 112, Cedar Canyon (KTVX Ch. 4, KUTV Ch. 2 & KSL-TV Ch. 5 Salt Lake City).
- Cedar City**—K07GQ, Iron County School District, Box 879, Cedar City (KUED Ch. 7 Salt Lake City)—10-w.
- Cedar City**—K05HB, K09CJ, K11CQ, K13CP, Iron County, see Beryl Junction (KBYU-TV Ch. 11 Provo; KUTV Ch. 2, KTVX Ch. 4 & KSL-TV Ch. 5 Salt Lake City)—10-w each.
- Cedar City & Iron Springs**—K04KJ, Iron County, see Beryl Junction (KSTU Ch. 20 Salt Lake City)—10-w.
- ★ **Cedar Fort**—K13RA, Town of Cedar Fort, Cedar Valley (KSL-TV Ch. 5 Salt Lake City)—10-w.
- Central & Pine Valley**—K08EN, Washington County TV Dept., see Bloomington (KSL-TV Ch. 5 Salt Lake City).
- Circleville**—K09FX, K11FZ, K13EK, Piute County, Court House, Junction 84740 (KTVX Ch. 4, KUTV Ch. 2 & KSL-TV Ch. 5 Salt Lake City)—10-w, 10-w, 1-w.
- ★ **Circleville**—K18BK, Piute County, see above (KSTU Ch. 20 Salt Lake City)—20-w.
- Circleville, Junction & Kingston**—K07JV, U. of Utah, see Alton (KUED Ch. 7 Salt Lake City).
- Coalville & adjacent area**—K07LT, K09DP, K11DW, K13DP, Summit County, Court-house, Coalville (KUED Ch. 7, KUTV Ch. 2, KTVX Ch. 4 & KSL-TV Ch. 5 Salt Lake City)—10-w each.
- Coalville, Park City, Snyderville & Kimball Junction**—K47AJ, K49AR, K55DK, Summit County, see above (KUTV Ch. 2, KTVX Ch. 4 & KSTU Ch. 20 Salt Lake City)—100-w each.
- Columbia**—See Carbon County.
- Delta**—K64BO, KUTV Inc., see Aurora (KUTV Ch. 2 Salt Lake City). **Note:** Licensed as LPTV.
- Delta, Lynndyl & Oak City**—K688Q, K77AJ, K79AU, Millard County School District, 226 North 100 East, Delta (KBYU-TV Ch. 11 Provo; KTVX Ch. 4 & KUED Ch. 7 Salt Lake City)—100-w each.
- Delta & West Millard County**—K72AQ, K83AF, Millard County, see above (KUTV Ch. 2 & KSL-TV Ch. 5 Salt Lake City)—100-w each.
- Duchesne**—K03CN, K45AG, Duchesne County, Box 270, Duchesne (KUED Ch. 7 Salt Lake City; KBYU-TV Ch. 11 Provo)—1-w, 20-w.
- Duchesne City & Strawberry River area**—K08CT, K10DE, K12DL, Duchesne County, see Duchesne (KUTV Ch. 2, KTVX Ch. 4, KSL-TV Ch. 5 Salt Lake City).
- Duchesne County**—See Carbon County.
- Duchesne County (rural)**—See Myton.
- Duchesne County (rural) & Spring Glen**—K66AA, United TV Inc., see Aurora (KTVX Ch. 4 Salt Lake City)—100-w.
- Dutch John, Green Lake & Manila**—K02HP, K04HN, K05FJ, Daggett County TV Dept., Manila (KUTV Ch. 2, KTVX Ch. 4 & KSL-TV Ch. 5 Salt Lake City)—10-w each.
- Dutch John & Manila**—K09LZ, Bridger Valley Daggett County ETV Cooperative Services Board, Box 163, Mountain View, WY (KUED Ch. 7 Salt Lake City)—5-w.
- East Price**—K04IW, K05GX, K07OQ, Carbon County, see Emery County (KTVX Ch. 4, KSL-TV Ch. 5 & KUED Ch. 7 Salt Lake City)—10-w, 10-w, 1-w.
- Echo & Henefer**—K08AS, K10AY, K12AY, Summit County, see Coalville (KUTV Ch. 2, KTVX Ch. 4 & KSL-TV Ch. 5 Salt Lake City).
- Eden, Huntsville & Liberty**—K08DI, K10DT, K13QI, Ogden Valley TV Repeater Assn., Liberty (KUTV Ch. 2, KTVX Ch. 4 & KSL-TV Ch. 5 Salt Lake City)—1-w, 10-w, 10-w.
- Elsinore, Richfield & Sevier**—K03AS, K06BQ, K07CQ, Sevier County, see Koosharem (KUTV Ch. 2, KTVX Ch. 4 & KSL-TV Ch. 5 Salt Lake City)—10-w each.
- Elsinore area, Monroe & Richfield**—K40AB, Sevier County, see Koosharem (KSTU Ch. 20 Salt Lake City).
- Emery**—K11DQ, K13DI, Town of Emery, Emery (KTVX Ch. 4 & KSL-TV Ch. 5 Salt Lake City).
- Emery County**—See Carbon County.
- Emery County**—See also Orangeville.
- Emery County (rural), Price & Spring Glen**—K06DR, K08AU, K10AZ, K12AZ, Carbon County, Carbon County Courthouse, Price (KUED Ch. 7, KUTV Ch. 2, KTVX Ch. 4 & KSL-TV Ch. 5 Salt Lake City)—10-w each.
- Enoch**—K02BJ, K04BE, K05BC, Iron County, see Beryl Junction (KUTV Ch. 2, KTVX Ch. 4, KSL-TV Ch. 5 Salt Lake City)—10-w, 10-w, 1-w.
- Enoch**—See also Parowan.
- Enterprise**—K03BF, K05BU, K07ED, Enterprise TV Assn., Enterprise (KUTV Ch. 2, KTVX Ch. 4 & KSL-TV Ch. 5 Salt Lake City).
- Enterprise**—K13HH, Washington County TV Dept., see Bloomington (KUED Ch. 7 Salt Lake City).
- Enterprise & Pine Valley**—K55CH, Washington County Television Dept., see Bloomington (KBYU-TV Ch. 11 Provo)—100-w.
- Ephraim**—See Manti.
- Ephraim & Manti**—K09FM, K11FP, K13FF, Manti City Corp., City Recorder, Manti (KUTV Ch. 2, KTVX Ch. 4 & KSL-TV Ch. 5 Salt Lake City).
- Ephraim, Fountain Green & Manti**—K34AN, U. of Utah, see Alton (KUED Ch. 7 Salt Lake City)—100-w.
- Escalante**—K02FQ, K04FR, K05DV, K07JZ, Escalante TV Assn., Escalante (KUTV Ch. 2, KTVX Ch. 4, KSL-TV Ch. 5 & KUED Ch. 7 Salt Lake City).
- Eureka & Mammoth**—K06CJ, K09EB, K11EH, K13DX, Juab County, Nephi (KUTV Ch. 2, KTVX Ch. 4, KSL-TV Ch. 5 & KUED Ch. 7 Salt Lake City).
- Ferron**—See Castle Dale.
- Fillmore**—K64AM, Millard County, see Delta (KUED Ch. 7 Salt Lake City)—100-w.
- Fillmore, Kanosh & Meadow**—K55BA, K58AJ, K61AM, Millard County, see Delta (KSL-TV Ch. 5, KTVX Ch. 4 & KUTV Ch. 2 Salt Lake City)—100-w each.
- Fishlake Resort**—K03DE, K06FL, K07IZ, Sevier County, see Koosharem (KSL-TV Ch. 5, KUTV Ch. 2 & KTVX Ch. 4 Salt Lake City).
- Fountain Green**—See Ephraim.
- Fruita**—See Capital Reef National Park.
- Fruitland**—K08JD, K10KN, K12KZ, Duchesne County, see Duchesne (KSL-TV Ch. 5, KTVX Ch. 4 & KUTV Ch. 2 Salt Lake City).
- Garden City**—See Laketown.
- Garden City & Laketown**—K63BF, U. of Utah, see Alton (KUED Ch. 7 Salt Lake City)—100-w.
- Garfield County (rural)**—K59AK, K61AH, K63AG, K67BT, Garfield County, c/o County Clerk, Panguitch (KUTV Ch. 2, KTVX Ch. 4, KSL-TV Ch. 5 & KSTU Ch. 20 Salt Lake City)—100-w each.
- Garfield County (rural) & Kane County**—K47AB, Lake Powell Antennavision Inc., see below (KSTU Ch. 20 Salt Lake City)—100-w.
- Garfield County (southeastern rural portion) & Kane County (northeastern portion)**—K49AG, K51AH, K53AK, Lake Powell Antennavision Inc., Box 2503, Page, AZ (KSL-TV Ch. 5, KTVX Ch. 4 & KUTV Ch. 2 Salt Lake City)—100-w each.
- Garfield County rural area & Panguitch**—K07JW, U. of Utah, see Alton (KUED Ch. 7 Salt Lake City)—5-w.
- Garrison, UT & Baker, NV**—K07OH, K09NB, K11NP, K13OJ, Millard County, see Delta (KUED Ch. 7, KUTV Ch. 2, KTVX Ch. 4 & KSL-TV Ch. 5 Salt Lake City)—10-w each.
- Glen Canyon City, UT & Wahweap, AZ**—K12JY, Cedar Mountain Communications, Box 184, Glen Canyon City (KSL-TV Ch. 5 Salt Lake City).
- Glendale & Orderville**—K07OY, Long Valley TV, see Alton (KUED Ch. 7 Salt Lake City).
- Green Lake**—See Dutch John.
- Green River**—K02BU, K04BR, K05BK, K07OV, K09CX, K11DD, K13DB, K30AG, K32AI, Green River City TV, Box 356 (KUTV Ch. 2, KTVX Ch. 4, KSL-TV Ch. 5, KUED Ch. 7, KUTV Ch. 2, KTVX Ch. 4, KSL-TV Ch. 5 & KSTU Ch. 20 Salt Lake City; KBYU-TV Ch. 11 Provo)—1-w, 1-w, 1-w, 10-w, 10-w, 10-w, 20-w, 20-w.
- Gunlock & Santa Clara**—K57BG, Washington County TV Dept., see Bloomington (KBYU-TV Ch. 11 Provo)—100-w.
- Gunlock/Veyo**—See Mesquite, NV.
- Hamilton Fort, Milford, Minersville & Newcastle**—K59BS, Adams TV of Salt Lake City Inc., see Aurora (KSTU Ch. 20 Salt Lake City)—100-w.
- Hamilton Fort**—See Beaver County.
- Hanksville**—K07KM, K09LC, K11LJ, K13LS, K66CC, County of Wayne, see Bicknell (KUED Ch. 7, KTVX Ch. 4, KUTV Ch. 2, KSL-TV Ch. 5 & KSTU Ch. 20 Salt Lake City).
- Hanna & Tablona**—K07NV, K09MQ, K11ND, Duchesne County, see Duchesne (KTVX Ch. 4, KUTV Ch. 2 & KSL-TV Ch. 5 Salt Lake City).
- Hatch**—K09MO, K11NA, K13NT, Hatch Town TV, Hatch (KTVX Ch. 4, KUTV Ch. 2 & KSL-TV Ch. 5 Salt Lake City).
- Hatch**—K56BP, U. of Utah, see Alton (KUED Ch. 7 Salt Lake City)—20-w.
- Heber & Midway**—K06HY, K09AM, K13AK, Wasatch County Commissioners, 180 South First East, Heber (KSL-TV Ch. 5, KUTV Ch. 2 & KTVX Ch. 4 Salt Lake City)—5-w each.
- Helper**—K07NS, K09BQ, K11BV, K13BZ, K72CM, Carbon County, see Emery County (KUED Ch. 7, KSL-TV Ch. 5, KUTV Ch. 2, KTVX Ch. 4 & KUED Ch. 7 Salt Lake City)—1-w, 10-w, 10-w, 10-w, 20-w.
- Henefer**—See Echo.
- Henrieville**—K08IT, K10KA, K12KQ, Bryce Lions Club, see Bryce Canyon Airport area (KUTV Ch. 2, KTVX Ch. 4 & KSL-TV Ch. 5 Salt Lake City).
- Hildale, UT & Cane Beds, AZ**—K07SC, K09SU, K11QQ, K13SR, Washington County TV Dept., see Bloomington (KUTV Ch. 2, KTVX Ch. 4, KSL-TV Ch. 5 & KUED Ch. 7 Salt Lake City)—10-w each.
- Holden & Scipio**—K06DH, K08DP, K10EB, K12DH, Millard County, see Delta (KUED Ch. 7, KUTV Ch. 2, KTVX Ch. 4 & KSL-TV Ch. 5 Salt Lake City)—1-w, 10-w, 10-w, 10-w.
- Huntington**—See Castle Dale.
- Huntsville**—See Eden.
- Hydro Jet Mining Site**—K02IS, K04JB, K05GH, K07OX, Plateau Resources Ltd., Box 200, Hanksville (KUTV Ch. 2, KTVX Ch. 4, KSL-TV Ch. 5 & KUED Ch. 7 Salt Lake City).
- Iron County (rural areas)**—K61BM, Iron County, see Beryl Junction (KBYU-TV Ch. 11 Provo)—100-w.
- Iron Springs**—See Cedar City.
- Juab & Sanpete Counties (rural)**—K49AO, U. of Utah, see Alton (KUED Ch. 7 Salt Lake City)—100-w.
- Juab County**—See also Aurora.
- Junction**—See Circleville.
- Kamas & Woodland**—K48AE, K50AC, K52AE, K54AE, Summit County, see Coalville (KUTV Ch. 2, KTVX Ch. 4, KSL-TV Ch. 5 & KUED Ch. 7 Salt Lake City)—100-w each.
- Kanab**—K02BI, K04CK, K05AX, K07ES, Kanab Lions TV, Box 244, Kanab (KUTV Ch. 2, KTVX Ch. 4, KSL-TV Ch. 5, KUED Ch. 7 & KSTU Ch. 20 Salt Lake City)—5-w, 1-w, 1-w, 1-w, 10-w.
- Kanarrville**—K08CE, K10CK, K12CD, Iron County, see Beryl Junction (KUTV Ch. 2, KTVX Ch. 4 & KSL-TV Ch. 5 Salt Lake City)—10-w each.

- Kanarrville & New Harmony**—K02KN, K06KO, Iron County, see Beryl Junction (KUED Ch. 7 & KSTU Ch. 20 Salt Lake City)—10-w each.
- Kane County**—See Alton.
- Kane County**—See also Garfield County.
- Kanosh**—See Fillmore.
- Kimball Junction**—See Coalville.
- Kimball Junction**—See also Park City.
- Kingston**—See Circleville.
- Koosharem**—K03FF, K06IG, K08CL, K10CU, K12CT, Sevier County, c/o Sevier County Clerk, Richfield (KSTU Ch. 20, KUED Ch. 7, KUTV Ch. 2, KTVX Ch. 4 & KSL-TV Ch. 5 Salt Lake City)—1-w, 1-w, 5-w, 5-w, 5-w.
- Laketown**—See Garden City.
- Laketown & Garden City**—K38AL, Rich County, County Courthouse, Randolph (KSTU Ch. 20 Salt Lake City)—100-w.
- Laketown & Garden City, UT and Paris & Montpelier, ID**—K08JR, K10LM, K12MI, Bear Lake Valley TV Assn., Laketown 84038 (KUTV Ch. 2, KTVX Ch. 4 & KSL-TV Ch. 5 Salt Lake City)—10-w each.
- Lapoint, Mountain Home & Roosevelt**—K06DY, K08CS, K10DD, K12FG, Uintah County, see Bonanza (KUED Ch. 7, KSL-TV Ch. 5, KTVX Ch. 4 & KUTV Ch. 2 Salt Lake City)—10-w each.
- ★ **La Sal**—K14BC, Arapahoe County TV Club, 18100 E. Berry Dr., Aurora, CO 80015 (WTBS Ch. 17 Atlanta, GA via satellite)—1000-w.
- Leamington**—K03DX, K06IE, K07LK, Millard County, see Delta (KSL-TV Ch. 5, KUTV Ch. 2 & KTVX Ch. 4 Salt Lake City).
- Leeds & Toquerville**—K66BP, Washington County Television Dept., see Bloomington (KBYU-TV Ch. 11 Provo)—100-w.
- Liberty**—See Eden.
- Loa**—See Bicknell.
- Logan**—K12HT, K70CU, K73BE, K76BN, Utah State U. of Agriculture & Applied Science, Radio & TV Dept., Logan (KUED Ch. 7, KUTV Ch. 2, KTVX Ch. 4 & KSL-TV Ch. 5 Salt Lake City)—100-w each.
- Logan**—K55BM, K57AX, K59BC, K61AT, Cache County Municipal Corp., 160 N. Main, Logan (KUTV Ch. 2, KTVX Ch. 4, KSL-TV Ch. 5 & KUED Ch. 7 Salt Lake City)—100-w each.
- ★ **Logan**—K53AP, Cache County Municipal Corp., see above (KSTU Ch. 20 Salt Lake City)—100-w.
- Logan & Wellsville**—K08BP, K10BX, K13AZ, Russell Communications, 31 South First West, Wellsville (KUTV Ch. 2, KTVX Ch. 4 & KSL-TV Ch. 5 Salt Lake City).
- Long Valley Junction**—K69BG, U. of Utah, see Alton (KUED Ch. 7 Salt Lake City)—20-w.
- Long Valley Junction**—K03CX, K06FM, K07HY, Long Valley TV, see Alton (KSL-TV Ch. 5, KTVX Ch. 4 & KUTV Ch. 2 Salt Lake City)—10-w, 10-w & 5-w.
- Lynndyl**—See Delta.
- Lynndyl & Oak City**—K09EU, K11FA, K13ET, Millard County, see Delta (KUTV Ch. 2, KTVX Ch. 4 & KSL-TV Ch. 5 Salt Lake City)—10-w each.
- Mammoth**—See Eureka.
- Manila**—See Dutch John.
- Manti**—See Ephraim.
- Manti & Ephraim**—K30AH, K32AJ, Sanpete County, 140 W. Main St., Mount Pleasant (KSTU Ch. 20 Salt Lake City; KBYU-TV Ch. 11 Provo).
- Mantua**—K08BK, K10BR, K13BV, Mantua City Corp., Mantua (KUTV Ch. 2, KTVX Ch. 4 & KSL-TV Ch. 5 Salt Lake City).
- Marysvalle**—K02BQ, K04BO, K05BH, Piute County, see Circleville (KUTV Ch. 2, KTVX Ch. 4 & KSL-TV Ch. 5 Salt Lake City)—10-w each.
- Marysvalle**—K83BD, U. of Utah, see Alton (KUED Ch. 7 Salt Lake City)—20-w.
- Marysvalle**—K32AL, U. of Utah, see Alton (KUED Ch. 7 Salt Lake City)—20-w. **Note:** K32AL licensed as LPTV.
- Mayfield**—K07PE, K09JH, K11JK, K13JP, Mayfield Town TV, Mayfield (KUED Ch. 7, KTVX Ch. 4, KSL-TV Ch. 5 & KUTV Ch. 2 Salt Lake City)—20-w, 1-w, 1-w, 1-w.
- Meadow**—See Fillmore.
- Midway**—See Heber.
- Milford**—K08AQ, K10AL, K12AQ, Milford Area TV Assn., Box 752, Milford (KUTV Ch. 2, KTVX Ch. 4 & KSL-TV Ch. 5 Salt Lake City).
- Milford**—See also Beaver County.
- Milford**—See also Hamilton Fort.
- Millard County (rural)**—See Delta.
- Milton, Morgan & Mountain Green**—K08GA, K10FW, K12GI, K69AP, Morgan County, 1116 Washington Blvd., Ogden (KUTV Ch. 2, KTVX Ch. 4, KSL-TV Ch. 5 & KUED Ch. 7 Salt Lake City)—10-w, 10-w, 10-w, 100-w.
- Minersville**—K02BY, K04BC, K05AT, Minersville TV Committee, Box 89 (KUTV Ch. 2, KTVX Ch. 4 & KSL-TV Ch. 5 Salt Lake City).
- Minersville**—See also Hamilton Fort.
- ★ **Moab**—K31AW, Arapahoe County TV Club, 18100 E. Berry Dr., Aurora, CO 80015 (WTBS Ch. 17 Atlanta, GA via satellite)—1000-w.
- Modena & Beryl Junction**—K09PY, Iron County, see Beryl Junction (KSTU Ch. 20 Salt Lake City)—10-w.
- Modena**—See also Beryl Junction.
- Monroe**—See Elsinore.
- Monroe**—See also Richfield.
- Monticello**—See Blanding.
- Montoqua, Santa Clara & Veyo, UT and Littlefield, AZ**—K04AZ, Washington County TV Dept., see Bloomington (KTVX Ch. 4 Salt Lake City)—10-w.
- Morgan County**—K62BM, Morgan County, Courthouse, Morgan (KSTU Ch. 20 Salt Lake City)—100-w.
- Morgan**—See Milton.
- Mount Pleasant**—K08CC, K10CH, K12CC, Mount Pleasant City (KUTV Ch. 2, KTVX Ch. 4 & KSL-TV Ch. 5 Salt Lake City)—10-w each.
- Mount Pleasant**—K56BA, Sanpete County, see Manti (KUED Ch. 7 Salt Lake City)—100-w.
- Mountain Green**—See Milton.
- Mountain Home**—See Lapoint.
- Myton**—K65CL, Duchesne County, see Duchesne (KBYU-TV Ch. 11 Provo)—100-w.
- Myton**—See also Tabiona.
- Myton & area**—K61CF, K63CB, K69DE, Duchesne County, see Duchesne (KUTV Ch. 2, KTVX Ch. 4 & KSL-TV Ch. 5 Salt Lake City)—100-w each.
- Myton & rural Duchesne County**—K43AE, KUTV Inc., see Aurora (KUTV Ch. 2 Salt Lake City)—100-w. **Note:** K43AE licensed as LPTV.
- Navajo Mountain, UT & Page, AZ**—K69AR, Summit County, see Coalville (KNME-TV Ch. 5 Albuquerque, NM)—100-w.
- Nephi**—K13IF, Bonneville Holding Co., see Beaver County (KSL-TV Ch. 5 Salt Lake City).
- Newcastle**—See Beaver County.
- Newcastle**—See also Hamilton Fort.
- New Harmony**—See Kanarrville.
- North Creek**—See Adamsville.
- Oak City**—See Delta.
- Oak City**—See also Lynndyl.
- Oakley & Peoa**—K08IE, K10JB, K12JM, K69AR, Summit County, see Coalville (KUTV Ch. 2, KTVX Ch. 4, KSL-TV Ch. 5 & KUED Ch. 7 Salt Lake City)—10-w, 10-w, 10-w, 100-w.
- Orangeville**—K57CG, K62BL, Emery County, Box 593, Castle Dale (KSTU Ch. 20 Salt Lake City; KBYU-TV Ch. 11 Provo)—100-w each.
- Orangeville**—See also Castle Dale.
- Orangeville & rural Emery County**—K60BU, U. of Utah, see Alton (KUED Ch. 7 Salt Lake City)—100-w.
- Orderville**—K02EN, K04EK, K05DU, Long Valley TV, Orderville (KUTV Ch. 2, KTVX Ch. 4 & KSL-TV Ch. 5 Salt Lake City).
- Orderville**—See also Glendale.
- Panguitch**—K02BN, K04AU, K05BB, Panguitch Lions Club, Panguitch (KUTV Ch. 2, KTVX Ch. 4 & KSL-TV Ch. 5 Salt Lake City)—5-w, 1-w, 1-w.
- Panguitch**—See Garfield County.
- Panguitch & rural area**—K10LV, Panguitch City, 55 S. Main, Panguitch (KSTU Ch. 20 Salt Lake City)—10-w.
- Park City**—K07LU, Summit County, see Coalville (KUED Ch. 7 Salt Lake City).
- Park City**—K09CI, K11CO, Community Wireless of Park City Inc., 1372 427 Main St., Park City (KUTV Ch. 2 & KTVX Ch. 4 Salt Lake City).
- Park City**—K13CN, Bonneville International Corp., 145 Social Hall Ave., Salt Lake City (KSL-TV Ch. 5 Salt Lake City).
- Park City**—See also Coalville.
- ★ **Park City, Snyderville & Kimball Junction**—K51AR, K53BC, Summit County, see Coalville (KSL-TV Ch. 5 & KUED Ch. 7 Salt Lake City)—100-w each.
- Parowan**—K03AR, K08CD, K10CJ, Iron County, see Beryl Junction (KUTV Ch. 2, KTVX Ch. 4 & KSL-TV Ch. 5 Salt Lake City)—10-w.
- Parowan**—K12FL, Iron County School District, see Cedar City (KUED Ch. 7 Salt Lake City)—10-w.
- ★ **Parowan**—K32AG, K44AF, Iron County, see Beryl Junction (KUTV Ch. 2 & KUED Ch. 7 Salt Lake City)—100-w each.
- Parowan**—K34AG, K36AI, Iron County, see Beryl Junction (KTVX Ch. 4 & KSL-TV Ch. 5 Salt Lake City)—100-w each.
- Parowan, Summit & Enoch**—K42AF, Iron County, see Beryl Junction (KSTU Ch. 20 Salt Lake City)—100-w.
- ★ **Payson & Santaquin**—K23AC, K36AG, K42AH, K48AR, K54AR, K64BP, Reed R. & Verlyn M. Ekins III, Box 188, Payson (KUTV Ch. 2, KTVX Ch. 4, KSL-TV Ch. 5 & KUED Ch. 7 Salt Lake City; KBYU-TV Ch. 11 Provo; KSTU Ch. 20 Salt Lake City)—100-w each.
- Peoa**—See Oakley.
- Pine Valley**—K110Q, Washington County TV Dept., see Bloomington (KTVX Ch. 4 Salt Lake City)—10-w.
- Pine Valley**—See also Central.
- Pine Valley**—See also Enterprise.
- Price**—See Carbon County.
- Price**—See also Emery County.
- Randolph (& farm area north)**—K09BA, K11BF, K13QJ, Rich County (KTVX Ch. 4, KSL-TV Ch. 5 & KUTV Ch. 2 Salt Lake City)—1-w, 1-w, 10-w.
- Randolph & Woodruff**—K47AI, K49AP, K53AX, Rich County, County Courthouse, Randolph (KUTV Ch. 2, KTVX Ch. 4 & KSTU Ch. 20 Salt Lake City)—100-w each.
- Randolph & Woodruff**—K55BS, U. of Utah, see Alton (KUED Ch. 7 Salt Lake City)—100-w.
- Redmond**—See Salina.
- Redmond & Salina**—K64BC, K66BK, Sevier County, see Koosharem (KUED Ch. 7 & KSTU Ch. 20 Salt Lake City)—10-w each.
- Redwash**—See Bonanza.
- Richfield**—See Elsinore.
- Richfield, Monroe & Elsinore area**—K38AQ, Sevier County, see Koosharem (KBYU-TV Ch. 11 Provo)—100-w.
- Richfield, Monroe & rural Sevier County**—K42AJ, U. of Utah, see Alton (KUED Ch. 7 Salt Lake City)—100-w.
- Rockville**—K04BB, K05AR, K07PX, K09CD, K60BI, Washington County TV Dept., see Bloomington (KTVX Ch. 4, KSL-TV Ch. 5

## Translators—Utah

- Salt Lake City; KVBC Ch. 3 Las Vegas, NV; KUTV Ch. 2 Salt Lake City; KBYU-TV Ch. 11 Provo)—10-w, 10-w, 10-w, 10-w, 100-w.
- Roosevelt**—K53BB, K55DG, Duchesne County, see Duchesne (KBYU-TV Ch. 11 Provo; KSTU Ch. 20 Salt Lake City)—100-w, 1-w.
- Roosevelt**—See also Lapoint.
- St. George**—K02AV, K08BN, K11JE, K13CA, K53BD, K69CT, Washington County TV Dept., see Bloomington (KVBC Ch. 3 Las Vegas, NV; KSL-TV Ch. 5 Salt Lake City; KVBC Ch. 3 Las Vegas, NV; KTVX Ch. 4 & KUED Ch. 7 Salt Lake City; KBYU-TV Ch. 11 Provo)—10-w, 10-w, 10-w, 10-w, 100-w, 100-w.
- Salina**—See Redmond.
- Salina & Redmond**—K62BP, Sevier County, see Koosharem (KBYU-TV Ch. 11 Provo)—10-w.
- Salina & Sigurd**—K08CM, K10CT, K12CJ, Sevier County, see Koosharem (KUTV Ch. 2, KTVX Ch. 4 & KSL-TV Ch. 5 Salt Lake City)—10-w each.
- ★ **Salt Lake City**—K67DV, Neighborhood TV Co. Inc., Box 22073, Phoenix, AZ 85026 (KUSK Ch. 7 Prescott, AZ via satellite)—100-w.
- Salt Lake North Bench**—K13HI, Bonneville Holding Co., see Beaver County (KSL-TV Ch. 5 Salt Lake City).
- Sanpete County**—See Juab County.
- Santa Clara & Washington, UT and Littlefield, AZ**—K41AG, Washington County TV Dept., see Bloomington (KVBC Ch. 3 Las Vegas, NV)—100-w.
- Santa Clara**—See Littlefield, AZ.
- Santa Clara**—See also Montoqua.
- Santaquin**—See Payson.
- Scipio**—See Holden.
- Scofield**—K08CF, K10CL, K12CE, Carbon County, see Emery County (KUTV Ch. 2, KTVX Ch. 4 & KSL-TV Ch. 5 Salt Lake City).
- Sevier**—See Elsinore.
- Sevier County**—See Richfield.
- Sigurd**—See Salina.
- ★ **Silver Fork**—K13PT, Big Cottonwood Canyon Assn., Star Rte., Brighton (KSL-TV Ch. 5 Salt Lake City).
- Snyderville**—See Coalville.
- Spring Glen**—K64AA, KUTV Inc., see Aurora (KUTV Ch. 2 Salt Lake City)—100-w.
- Spring Glen**—See also Emery County.
- Strawberry River**—See Duchesne City.
- Summit**—See Parowan.
- Summit County**—K65AD, U. of Utah, see Alton (KUED Ch. 7 Salt Lake City)—100-w.
- Summit County**—K59AF, K61AB, K63AC, Summit County, c/o County Clerk, Coalville (KUTV Ch. 2, KTVX Ch. 4 & KSL-TV Ch. 5 Salt Lake City)—100-w each.
- Summit County (rural areas)**—K43AA, Summit County, see above (KSTU Ch. 20 Salt Lake City)—100-w.
- Tablona**—See Hanna.
- Tablona & Myton**—K57CK, U. of Utah, see Alton (KUED Ch. 7 Salt Lake City)—100-w.
- Teasdale**—See Bicknell.
- Teasdale & Torrey**—K02BO, K04BN, K05BG, County of Wayne, see Bicknell (KUTV Ch. 2, KTVX Ch. 4 & KSL-TV Ch. 5 Salt Lake City)—5-w each.
- Thompson**—K10BS, Thompson TV Assn., Thompson (KREX-TV Ch. 5 Grand Junction, CO).
- Toquerville**—K03AL, K05CP, K07CG, K09KP, K12BQ, Washington County TV Dept., see Bloomington (KVBC Ch. 3 Las Vegas, NV; KUED Ch. 7 Salt Lake City; KLAS-TV Ch. 8, KVBC Ch. 3 & KTNV-TV Ch. 13 Las Vegas, NV)—1-w, 1-w, 1-w, 10-w, 1-w.
- Toquerville**—See also Leeds.
- Torrey**—K40AH, U. of Utah, see Alton (KUED Ch. 7 Salt Lake City)—100-w.
- Torrey**—See also Bicknell.
- Torrey**—See also Teasdale.
- Tropic**—K55BO, U. of Utah, see Alton (KUED Ch. 7 Salt Lake City)—100-w.
- Tropic**—See also Cannonville.
- Vernal**—See Bonanza.
- Vernal & Bonanza**—K49AT, K51AQ, Uintah County, 401 County Bldg., Vernal (KBYU-TV Ch. 11 Provo; KSTU Ch. 20 Salt Lake City)—100-w, 1-w.
- Veyo**—See Montoqua.
- Veyo**—See also Littlefield, AZ.
- Virgin**—K62BR, U. of Utah, see Alton (KUED Ch. 7 Salt Lake City)—20-w.
- Virgin**—K02AW, K08BO, K110P, K13QK, K64BE, Washington County TV Dept., see Bloomington (KUTV Ch. 2 & KSL-TV Ch. 5 Salt Lake City; KVBC Ch. 3 Las Vegas, NV; KTVX Ch. 4 Salt Lake City; KBYU-TV Ch. 11 Provo)—10-w, 10-w, 10-w, 10-w, 100-w.
- Wanship**—K06JH, K08JE, K10KQ, K12LC, Summit County, see Coalville (KUTV Ch. 2, KTVX Ch. 4, KSL-TV Ch. 5 & KUED Ch. 7 Salt Lake City)—100-w each.
- Washington**—See Santa Clara.
- Washington & rural Washington County**—K47AK, U. of Utah, see Alton (KUED Ch. 7 Salt Lake City)—100-w.
- Washington County**—See Washington.
- Wayne County (rural)**—K09CU, K11DB, K13CY, County of Wayne, see Bicknell (KTVX Ch. 4, KUTV Ch. 2 & KSL-TV Ch. 5 Salt Lake City)—5-w, 10-w, 10-w.
- Wayne County (rural)**—K65AL, U. of Utah, see Alton (KUED Ch. 7 Salt Lake City)—100-w.
- Wellsville**—See Logan.
- Wendover**—K08EI, K10ES, K12EB, K57BE, Wendover City, Wendover (KUTV Ch. 2, KTVX Ch. 4, KSL-TV Ch. 5 & KUED Ch. 7 Salt Lake City)—1-w, 1-w, 1-w, 20-w.
- West Millard County**—See Delta.
- Woodland**—See Kamas.
- Woodruff**—K08BV, K10CD, K12BX, Woodruff City TV, Woodruff (KTVX Ch. 4, KUTV Ch. 2 & KSL-TV Ch. 5 Salt Lake City).
- Woodruff**—See also Randolph.

## VERMONT

- Bellows Falls**—W62AT, Mt. Mansfield TV Inc., Box 608, Burlington 05402 (WCAX-TV Ch. 3 Burlington)—100-w.
- Bennington**—See Adams, MA.
- Bennington & North Bennington**—W04AL, Knight-Ridder Bcstg. Inc., 341 Northern Blvd., Albany, NY 12204 (WTEN Ch. 10 Albany, NY).
- Bennington, Dorset & Manchester**—W74AO, U. of Vermont & State Agricultural College, Educational Television, Burlington 05401 (WVTA Ch. 41 Windsor)—100-w.
- Bennington, Manchester, Manchester Center & Manchester Depot**—W69AD, Mt. Mansfield TV Inc., see Bellows Falls (WCAX-TV Ch. 3 Burlington)—100-w.
- ★ **Brattleboro**—W69AP, Mt. Mansfield TV Inc., see Bellows Falls (WCAX-TV Ch. 3 Burlington)—100-w.
- Dorset**—See Bennington.
- Dover & Wilmington**—W76AJ, U. of Vermont & State Agricultural College, see Bennington (WVTA Ch. 41 Windsor)—100-w.
- Manchester**—See Bennington.
- Manchester Center**—See Bennington.
- Manchester Depot**—See Bennington.
- Newport**—W61AE, Citadel Communications Co. Ltd., 100 Market Square, Burlington 05401 (WVNY Ch. 22 Burlington).
- North Bennington**—See Bennington.
- North Bennington & Pownal**—W79AV, U. of Vermont & State Agricultural College, see Bennington (WVTA Ch. 41 Windsor)—100-w.
- Pownal**—See North Bennington.
- Rutland**—W63AD, Citadel Communications Co. Ltd., see Newport (WVNY Ch. 22 Burlington)—100-w.
- Rutland**—W69AR, Mt. Mansfield TV Inc., see Bellows Falls (WCAX-TV Ch. 3 Burlington)—100-w.
- Rutland & West Rutland**—W07AG, Viacom Bcstg. Corp., Box 4035, Albany, NY 12204 (WNYT Ch. 13 Albany, NY).
- West Rutland**—See Rutland.
- White River Junction**—See Lebanon, NH.
- Wilmington**—See Dover.
- Windsor**—W10AA, W13AB, Windsor Area Jaycees Inc., Windsor (WCAX-TV Ch. 3 Burlington; WMTW-TV Ch. 8 Poland Spring, ME).

## VIRGINIA

- Abingdon**—W60AG, Holston Valley Bcstg. Corp., Box WKPT, 222 Commerce St., Kingsport, TN 37660 (WKPT-TV Ch. 19 Kingsport, TN).
- Albemarle County rural area & Charlottesville**—W74AJ, Albemarle County School Board, County Office Bldg., Charlottesville (WCVE-TV Ch. 23 Richmond)—100-w.
- Albemarle County rural area & Charlottesville**—W76AG, Central Virginia ETV Corp., Box 3237, Richmond 23235 (WCWV Ch. 57 Richmond)—100-w.
- Amherst**—W80AN, Blue Ridge ETV Assn., Box 13246, Roanoke 24032 (WBRA-TV Ch. 15 Roanoke)—100-w.
- Arlington & vicinity**—W14AA, Los Cerezos Television Co., 12222 Appaloosa Dr., Phoenix, AZ 85044 (WNVN Ch. 53 Goldvein)—1000-w.
- Austinville**—See Wytheville.
- Bergton & Criders**—W07BL, W11AZ, W13BB, County of Rockingham, 2 S. Main St., Harrisonburg (WVIR-TV Ch. 29 Charlottesville; WUSA Ch. 9 & WTTG Ch. 5 Washington, DC)—10-w each.
- ★ **Bergton & Criders**—W09BC, County of Rockingham, see above (WRC-TV Ch. 4 Washington, DC)—10-w
- Big Stone Gap, East Stone Gap, Little Big Stone Gap & Little Italy Bottom**—W07BC, Roy H. Park Bcstg. of Tri-Cities Inc., Box 1130, 338 E. Main St., Johnson City, TN 37601 (WJHL-TV Ch. 11 Johnson City, TN).
- Bland**—W69AK, Blue Ridge ETV Assn., see Amherst (WBRA-TV Ch. 15 Roanoke)—100-w.
- Castlewood**—W57AI, W59AL, Russell County Board of Supervisors, Box 1208, Lebanon (WKPT-TV Ch. 19 Kingsport, TN; WJHL-TV Ch. 11 Johnson City, TN)—100-w each.
- ★ **Castlewood**—W64AQ, Russell County Board of Supervisors, see above (WCYB-TV Ch. 5 Bristol)—100-w.
- Charlottesville**—W64AO, Benedek Bcstg. of Virginia Inc., Box TV3, Harrisonburg 22801-0030 (WHSV-TV Ch. 3 Harrisonburg)—1000-w.
- Charlottesville**—See also Albemarle County.
- Chase City, Mecklenburg County (rural) & South Hill**—W77AE, W79AT, Central Virginia ETV Corp., see Albemarle (WCVE-TV Ch. 23 & WCWV Ch. 57 Richmond)—100-w each.
- Cobbs Creek**—W74AU, W76AN, Central Virginia ETV Corp., see Albemarle (WCVE-TV Ch. 23 & WCWV Ch. 57 Richmond)—100-w each.
- Craddockville**—W52AB, W58AK, W63AM, County of Accomack, Accomac (WHRO-TV Ch. 15 Hampton; WTKR-TV Ch. 3 Norfolk; WAVY-TV Ch. 10 Portsmouth)—100-w each.
- Criders**—See Bergton.
- Culpeper, Madison & Ruckersville**—W41AB, Shenandoah Valley ETV Corp., see Front Royal (WVPT Ch. 51 Staunton)—1000-w. Requests CP for change to Ch. 38.
- Danville**—W81AG, W83AJ, Central Virginia ETV Corp., see Albemarle (WCVE-TV Ch. 23 & WCWV Ch. 57 Richmond)—1000-w, 100-w.



**Dickensonville**—W63AK, W65AR, Russell County Board of Supervisors, see Castlewood (WKPT-TV Ch. 19 Kingsport, TN; WJHL-TV Ch. 11 Johnson City, TN)—100-w each.

★ **Dickensonville**—W67AT, Russell County Board of Supervisors, see Castlewood (WCYB-TV Ch. 5 Bristol)—100-w.

**Driver**—W57AP, Southampton Television Bcstg. Corp., 401 Railroad Ave., Westbury, NY (KTBN-TV Ch. 40 Santa Ana, CA via satellite)—100-w.

★ **Driver**—W68BI, Southampton Television Bcstg. Corp., see above (KTBN-TV Ch. 40 Santa Ana, CA via satellite)—1000-w.

**Drockett**—See Wytheville.

**East Stone Gap**—See Big Stone Gap.

**Fort Chiswell**—See Wytheville.

**Front Royal, Strasburg & Winchester**—W42AC, Shenandoah Valley ETV Corp., 298 Port Republic Rd., Harrisonburg 22801 (WVPT Ch. 51 Staunton)—1000-w.

**Galax**—W74AP, Blue Ridge ETV Assn., see Amherst (WBRA-TV Ch. 15 Roanoke)—100-w.

**Garden City & Sugar Loaf areas**—W67AB, Blue Ridge ETV Assn., see Amherst (WBRA-TV Ch. 15 Roanoke)—100-w.

**Garden City, Hidden Valley, South Salem & Sugar Loaf**—W02AE, Park Communications Inc., Church Ave. at 3rd St., Roanoke 24011 (WLSL-TV Ch. 10 Roanoke).

**Garden City, Hidden Valley, South Salem & Sugar Loaf**—W04AG, WDBJ Television Inc., Box 7, Roanoke 24022-0007 (WDBJ Ch. 7 Roanoke).

**Gate City & Weber City**—W07BK, Holston Valley Bcstg., see Abingdon (WKPT-TV Ch. 19 Kingsport, TN).

**Halifax & South Boston**—W71AH, W73AJ, Central Virginia ETV Corp., see Albemarle (WCVE-TV Ch. 23 & WCWV Ch. 57 Richmond)—100-w each.

**Harrisonburg & central Rockingham County**—W21AC, W39AD, County of Rockingham, see Bergton (WHSV-TV Ch. 3 Harrisonburg & WUSA Ch. 9 Washington, DC)—100-w each.

★ **Harrisonburg & Rockingham County**—W48AD, County of Rockingham, see Bergton (WRC-TV Ch. 4 Washington, DC)—100-w.

**Heathsville**—W79AX, W81AL, Central Virginia ETV Corp., see Albemarle (WCVE-TV Ch. 23 & WCWV Ch. 57 Richmond)—100-w each.

**Hidden Valley**—See Garden City.

**Honaker**—W51AD, W55AK, Russell County Board of Supervisors, see Castlewood (WJHL-TV Ch. 11 Johnson City, TN; WKPT-TV Ch. 19 Kingsport, TN)—100-w each.

★ **Honaker**—W53AB, Russell County Board of Supervisors, see Castlewood (WCYB-TV Ch. 5 Bristol)—100-w.

**Jackson Ferry**—See Wytheville.

**Little Big Stone Gap**—See Big Stone Gap.

**Little Italy Bottom**—See Big Stone Gap.

1988 Edition

**Lovingson**—W70AP, W75AI, Central Virginia ETV Corp., see Albemarle (WCVE-TV Ch. 23 & WCWV Ch. 57 Richmond)—100-w, 20-w.

**Luray**—W75AL, Shenandoah Valley ETV Corp., see Front Royal (WVPT Ch. 51 Staunton)—100-w.

**Madison**—See Culpeper.

**Marion**—W13AR, Roy H. Park Bcstg. of Tri-Cities Inc., see Big Stone Gap (WJHL-TV Ch. 11 Johnson City, TN).

**Max Meadows**—See Wytheville.

**Mecklenburg County (rural)**—See Chase.

**New Market**—W56AE, W59AC, W61AB, Board of Supervisors of Shenandoah County, Box 452, West Court St., County Courthouse, Woodstock (WRC-TV Ch. 4, WUSA Ch. 9 & WTTG Ch. 5 Washington, DC)—100-w each.

★ **Norfolk, Portsmouth, Newport News & Hampton**—W65AW, Neighborhood TV Co. Inc., Box 22073, Phoenix, AZ (KUSK Ch. 7 Prescott, AZ via satellite)—100-w.

**Dak Grove**—W73AS, W75AP, Central Virginia ETV Corp., see Albemarle (WCVE-TV Ch. 23 & WCWV Ch. 57 Richmond)—100-w each.

**Dnacock & Craddockville**—W25AA, W41AC, W44AD, W60AL, W68BH, County of Accomack, see Craddockville (WHRO-TV Ch. 15 Hampton; WAVY-TV Ch. 10 Portsmouth; WTKR-TV Ch. 3 Norfolk; WVEC-TV Ch. 13 Hampton)—1000-w each.

**Patrick County (portions) & Stuart**—W67AE, Blue Ridge ETV Assn., see Amherst (WBRA-TV Ch. 15 Roanoke)—100-w.

**Pennington Gap**—W04BL, Holston Valley Bcstg. Corp., see Abingdon (WKPT-TV Ch. 19 Kingsport, TN)—10-w.

**Pennington Gap**—W07AC, Multimedia WBIR Inc., Box 2760, Greenville, SC 29602 (WBIR-TV Ch. 10 Knoxville, TN)—10-w.

**Retreat**—See Wytheville.

★ **Richmond**—Ch. 2, V.G.H. Communications Inc., 1900 Ave. of the Stars, Suite 900, Los Angeles, CA (WHSP Ch. 65 Vineland, NJ via satellite).

★ **Richmond**—W41AF, Sur Este Bcstg. Corp., 307 Glen Burnie Ave., Temple Terrace, FL 33617 (WNAAC-TV Ch. 64 Providence, RI)—100-w. Note: Authorized as LPTV.

**Roanoke**—W05AA, WSET Inc., Box 11588, Lynchburg 24506 (WSET-TV Ch. 13 Lynchburg).

**Rockfish Valley**—W39AK, Central Virginia ETV Corp., see Albemarle (WCVE-TV Ch. 23 Richmond)—10-w.

**Rockingham County**—See Harrisonburg.

★ **Rockingham County & Harrisonburg**—W16AA, W18AA, W27AD, W46AE, County of Rockingham, 2 S. Main St., Harrisonburg (WVIR-TV Ch. 29 Charlottesville; WUSA Ch. 9, WUSA Ch. 9 & WTTG Ch. 5 Washington, DC)—1-w, 100-w, 100-w, 100-w.

**Ruckersville**—See Culpeper.

**Rustburg**—W76AE, W78AG, Central Virginia ETV Corp., see Albemarle (WCVE-TV Ch. 23 & WCWV Ch. 57 Richmond)—100-w, 100-w.

**South Boston**—See Halifax.

**South Hill**—See Chase City.

**South Salem**—See Garden City.

**Staunton**—W67AF, Virginia Bcstg. Corp., Box 769, Charlottesville 22902 (WVIR-TV Ch. 29 Charlottesville)—100-w.

**Strasburg**—See Front Royal.

**Stuart**—See Patrick County.

**Sugar Loaf**—See Garden City.

**Tangier**—W48AC, W54AC, W56BB, W65AQ, County of Accomack, see Craddockville (WHRO-TV Ch. 15 Hampton, WAVY-TV Ch. 10 Portsmouth; WTKR-TV Ch. 3 Norfolk; WVEC-TV Ch. 13 Hampton)—10-w each.

**Valley Village of Wintergreen (central part)**—W62AP, W68BG, W64AI, Wintergreen, a Virginia Ltd. Partnership, c/o 28 State St., Boston, MA (WTVR-TV Ch. 6 Richmond; WVIR-TV Ch. 29 Charlottesville; WSET-TV Ch. 13 Lynchburg)—10-w each.

★ **Valley Village of Wintergreen (northern & southern parts)**—W54AA, W56AS, W59AG, Wintergreen, a Virginia Ltd. Partnership, see above (WTVR-TV Ch. 6 Richmond; WXEX-TV Ch. 8 Petersburg; WVIR-TV Ch. 29 Charlottesville)—10-w each.

**Washington County**—See Abingdon.

**Weber City**—See Gate City.

**Winchester**—See Front Royal.

**Woodstock**—W63AF, W65AB, W68AB, Board of Supervisors of Shenandoah County, see New Market (WRC-TV Ch. 4, WUSA Ch. 9 & WTTG Ch. 5 Washington, DC)—100-w each.

**Wytheville, Drockett, Rural Retreat, Fort Chiswell, Max Meadows, Jackson Ferry & Austinville**—W03AJ, Holston Valley Bcstg. Corp., see Abingdon (WKPT-TV Ch. 19 Kingsport, TN).

## WASHINGTON

**Aberdeen (Wishka Valley)**—K08GS, K10GX, K12HN, Wishka Translators, Rte. 1, Box 244R, Aberdeen (KOMO-TV Ch. 4 & KING-TV Ch. 5 Seattle; KOIN-TV Ch. 6 Portland, OR).

**Allen Camp (15-mi. SE of Forks)**—K13NY, Allen Logging Co., see Allen Logging Camp (CBUT Ch. 2 Vancouver, B.C.).

**Allen Logging Camp**—K10JQ, Allen Logging Co., Star Rte. 1, Box 736, Forks (KATU Ch. 2 Portland, OR).

**Ardenvoir**—K08AX, K10BB, K12BF, E.A.O.-TV, Box 341, Entiat (KXLY-TV Ch. 4, KHQ-TV Ch. 6 & KREM-TV Ch. 2 Spokane).

**Ashford, Elbe & Mineral**—K02LE, K09SB, K54AQ, K58BM, Pierce County TV Reception Improvement District 1, see below (KIRO-TV Ch. 7 Spokane; KING-TV Ch. 5 & KOMO-TV Ch. 4 Seattle; KING-TV Ch. 5 Seattle)—10-w, 10-w, 20-w, 20-w.

★ **Ashford, Elbe, Mineral & National**—K50AJ, K56BN, K67CI, Pierce County TV Reception Improvement District 1, Box 28, Ashford (KSTW Ch. 11 Tacoma; KIRO-TV Ch. 7 Seattle; KTPS Ch. 28 Tacoma)—20-w, 20-w, 100-w.

**Azwell**—K07CV, K11DC, K13DA, Wells & Wade Fruit Co., Azwell (KXLY-TV Ch. 4, KHQ-TV Ch. 6 & KREM-TV Ch. 2 Spokane).

**Baker Flats rural area**—K57BA, K59BF, K61AY, Apple Valley TV Assn., see Cashmere (KXLY-TV Ch. 4, KHQ-TV Ch. 6 & KREM-TV Ch. 2 Spokane)—20-w each.

**Baring**—K02IA, K10JJ, K12KA, TV Improvement District 1 of King County, Box 66285, Seattle (KIRO-TV Ch. 7, KOMO-TV Ch. 4 & KING-TV Ch. 5 Seattle).

**Beach Drive**—See Seattle.

**Beverly & Vantage**—K07EC, K09EF, K12EN, Sentinel Bluff TV Inc., Box 114, Beverly (KEPR-TV Ch. 19 Pasco; KVEW Ch. 42 Kennewick; KNDU Ch. 25 Richland)—10-w each.

**Bingen**—See Hood River, OR.

**Bremerton**—K54AQ, KIRO Inc., Broadcast House, 2807 Third Ave., Seattle 98111-7777 (KIRO-TV Ch. 7 Seattle)—100-w.

**Brewster, Mansfield & Pateros**—K08AP, K10AP, K12AV, TV District No. 3 of Okanogan County, Box 274, Brewster (KREM-TV Ch. 2, KXLY-TV Ch. 4 & KHQ-TV Ch. 6 Spokane).

**Brewster & Pateros**—K56BK, TV District No. 3 of Okanogan County, Rte. 1, Box 60EL, Pateros (KSPS-TV Ch. 7 Spokane)—10-w.

**Bridgeport**—K07BC, K11AS, K13DL, Chief Joseph Community Services Inc., Box 565, Bridgeport (KXLY-TV Ch. 4, KHQ-TV Ch. 6 & KREM-TV Ch. 2 Spokane).

**Bunker, Centralia & Chehalis**—K53AZ, KIRO Inc., see Bremerton (KIRO-TV Ch. 7 Seattle)—100-w.

**Cashmere**—K09ES, K11EZ, K13ER, K40AE, Upper Wenatchee Valley TV Assn. Inc., Box 253, Cashmere (KREM-TV Ch. 2, KXLY-TV Ch. 4 & KHQ-TV Ch. 6 Spokane; KCTS-TV Ch. 9 Seattle)—1-w, 1-w, 1-w, 100-w.

★ **Cashmere (rural area)**—K49AL, Apple Valley ETV Assn., 50 N. Iowa Ave., East Wenatchee (KWSU-TV Ch. 10 Pullman)—100-w.

**Cashmere, Monitor & surrounding area**—K51AE, K53AH, K55BN, Apple Valley TV Assn. Inc., Box 582, Wenatchee (KXLY-TV Ch. 2, KHQ-TV Ch. 6 & KREM-TV Ch. 2 Spokane)—20-w each. K51AE requests CP to change primary station to KREM-TV Ch. 2 Spokane; 100-w.

**Centralia & Chehalis**—K83AP, Centralia School District No. 401, Box 630, Centralia (KCTS-TV Ch. 9 Seattle)—20-w.

**Centralia**—See Bunker.

**Chehalis**—See Bunker.

**Chehalis**—See also Centralia.

**Chelan Butte (farming community SSW)**—K03DI, K05DW, K07JO, E.A.O.-TV, see Ardenvoir (KXLY-TV Ch. 4, KREM-TV Ch. 2 & KHQ-TV Ch. 6 Spokane).

## Translators—Washington

**Chelan Station**—K11B, TV District No. 3 of Okanogan County, see Brewster (KREM-TV Ch. 2 Spokane).

**Clarkston**—See Lewiston, ID.

**Cle Elum vicinity**—K02EJ, K10IB, K12IR, Upper County TV Translator Corp., Rte. 4, Cle Elum (KING-TV Ch. 5, KOMO-TV Ch. 4 & KIRO-TV Ch. 7 Seattle)—10-w, 1-w, 1-w.

**Colockum, Stemilt & Wenatchee rural areas**—K63AO, K69BF, K79BY, Apple Valley TV Assn. Inc., see Cashmere (KXLY-TV Ch. 4 Spokane; KAPP Ch. 35 Yakima; KHQ-TV Ch. 6 Spokane)—100-w each.

**Colockum, Stemilt & Wenatchee**—K67CD, Apple Valley TV Assn. Inc., see Cashmere (KSPS-TV Ch. 7 Spokane)—100-w.

**Colockum, Ellensburg, Stemilt & Wenatchee**—K65AU, Apple Valley TV Assn. Inc., see Cashmere (KHQ-TV Ch. 6 Spokane)—100-w.

**Copalis, Grayland, Ocean City, Ocean Shores, Ocosta, Pacific Beach & Westport**—K08DL, K10EK, K12DO, Trans-Tel Co., 108 E. 1st St., Aberdeen (KOMO-TV Ch. 4, KING-TV Ch. 5 & KIRO-TV Ch. 7 Seattle)—10-w, 1-w, 1-w.

**Coulee City**—K08CU, K10DF, K12CS, Coulee City TV Assn. Inc., Coulee City (KREM-TV Ch. 2, KXLY-TV Ch. 4 & KHQ-TV Ch. 6 Spokane).

**Curlew & Malo**—K03EJ, K09MP, K11NB, K13NV, Franson Peak TV Assn. Inc., Rte. D, Box 66, Curlew (KSPS-TV Ch. 7, KXLY-TV Ch. 4, KREM-TV Ch. 2 & KHQ-TV Ch. 6 Spokane)—5-w, 10-w, 5-w, 10-w.

**Danville**—K08CR, K10DC, K12CP, Danville TV Assn., Danville (KREM-TV Ch. 2, KXLY-TV Ch. 4 & KHQ-TV Ch. 6 Spokane).

**Deming**—K03FC, K10LB, K13PS, TV District 1, Box 121, Deming (KIRO-TV Ch. 7, KOMO-TV Ch. 4 & KING-TV Ch. 5 Seattle)—10-w each.

**Douglas & vicinity**—K09EO, K11FC, K13CH, Douglas TV Assn. Inc., Waterville (KREM-TV Ch. 2, KXLY-TV Ch. 4 & KHQ-TV Ch. 6 Spokane).

**Dryden**—K08JP, K10LG, K12LV, K57AY, Upper Wenatchee Valley TV Assn. Inc., see Cashmere (KREM-TV Ch. 2, KXLY-TV Ch. 4 & KHQ-TV Ch. 6 Spokane; KCTS-TV Ch. 9 Seattle)—1-w, 1-w, 1-w, 100-w.

**East Valley area, Minnehaha Park area & Spokane**—K09FZ, Spokane TV Inc., W. 500 Boone Ave., Spokane 99201 (KXLY-TV Ch. 4 Spokane)—10-w.

**East Valley, Pasadena Park & Spokane**—K11NU, Spokane TV Inc., see above (KXLY-TV Ch. 4 Spokane).

★ **East Wenatchee**—K27AC, Apple Valley ETV Assn., see Cashmere (KWSU-TV Ch. 10 Pullman)—100-w.

**East Wenatchee & East Wenatchee Bench**—K71BA, K73BA, K75BB, Apple Valley TV Assn. Inc., see Cashmere (KREM-TV Ch. 2, KXLY-TV Ch. 4 & KHQ-TV Ch. 6 Spokane)—100-w each.

**East Wenatchee, Lake Wenatchee & Wenatchee area**—K18AD, Apple Valley ETV Assn., see Cashmere (KYVE Ch. 47 Yakima)—100-w.

**East Wenatchee & Wenatchee**—K45AC, King Bcstg. Co., 4103 S. Regal St., Spokane 99203 (KREM-TV Ch. 2 Spokane)—100-w.

**East Wenatchee Bench**—See East Wenatchee.

**Eibe**—See Ashford.

**Electric City & Grand Coulee**—K08BY, K10FV, K12BZ, Grand Coulee TV Inc., Box 163, Grand Coulee (KREM-TV Ch. 2, KXLY-TV Ch. 4 & KHQ-TV Ch. 6 Spokane).

**Ellensburg**—See Colockum.

**Ellensburg & Kittitas Valley area**—K31AK, K63BZ, K69BE, K71AA, Kittitas County TV Reception Improvement District 1, Box 606, Ellensburg (KNDO Ch. 23, KAPP Ch. 35, KYVE Ch. 47 & KIMA-TV Ch. 29 Yakima)—100-w each.

**Ellisford, Oroville, Pine Creek & Tunk Valley**—K69AY, TV Reception District I, Box 66285, Seattle (KSPS-TV Ch. 7 Spokane)—100-w.

**Elma & Montesano**—K72BM, Olympia School District 11, 319 E. 4th St., Olympia (KCPQ Ch. 13 Tacoma)—100-w.

**Entiat & Orondo**—K08BA, K10BA, K12BE, E.A.O.-TV, see Ardenvoir (KXLY-TV Ch. 4, KHQ-TV Ch. 6 & KREM-TV Ch. 2 Spokane).

**Entiat (farming community ENE)**—K09BJ, K11BI, K13BI, E.A.O.-TV, see Ardenvoir (KREM-TV Ch. 2, KXLY-TV Ch. 4 & KHQ-TV Ch. 6 Spokane).

**Ephrata, Grant County Airport, Moses Lake & Soap Lake**—K08CN, K11EY, K13EP, Peoples TV Assn. Inc., Box 315, Soap Lake (KREM-TV Ch. 2, KXLY-TV Ch. 4 & KHQ-TV Ch. 6 Spokane)—10-w, 1-w, 10-w.

**Ephrata, Soap Lake & Wilson Creek**—K60AE, Peoples TV Assn. Inc., see above (KSPS-TV Ch. 7 Spokane)—10-w.

**Everett**—K72CI, KIRO Inc., see Bremerton (KIRO-TV Ch. 7 Seattle)—100-w.

**Ferry**—K09EC, K11EI, K13DY, Kettle River Services Assn., Star Rte., Wauconda (KXLY-TV Ch. 4, KREM-TV Ch. 2 & KHQ-TV Ch. 6 Spokane).

**Glenoma**—K02FE, K10GK, K13JE, Rainey Valley TV Service Inc., Glenoma (KOMO-TV Ch. 4, KING-TV Ch. 5 & KIRO-TV Ch. 7 Seattle).

**Glenoma, Mossyrock & Onalaska**—K72CT, Eastern Lewis County ETV Assn., Box 453, Mossyrock 98564 (KCTS-TV Ch. 9 Seattle)—100-w.

**Glenwood**—K07OT, K09NU, K11KV, K13DQ, Glenwood TV Assn., Box 66285, Seattle (KATU Ch. 2, KPVT Ch. 12, KGW-TV Ch. 8 & KOIN-TV Ch. 6 Portland, OR)—1-w, 1-w, 10-w, 10-w.

**Goldendale**—See Dufur & The Dalles, OR.

**Grand Coulee**—See Electric City.

**Grant County Airport**—See Ephrata.

**Grayland**—See Copalis.

**Grays River**—See Astoria, OR.

**Grays River & Lebam**—K63AW, K69BR, Rural TV Cooperative Assn., Box 220, Roseburg (KIRO-TV Ch. 7 & KING-TV Ch. 5 Seattle)—100-w each.

**Grays River & Lebam**—K65BU, Tacoma School District No. 10, Box 1357, 8th & Tacoma Ave., Administration Bldg., Tacoma 98402 (KTPS Ch. 28 Tacoma)—100-w.

★ **Grays River & Lebam**—K67BJ, Rural TV Cooperative Assn., see above (KOMO-TV Ch. 4 Seattle)—100-w.

★ **Hoquiam**—K36BF, United States Television Seattle, Box 2022, Seattle 98111 (KTZZ-TV Ch. 22 Seattle). **Note:** Authorized as LPTV.

**Issaquah & Mirrorport**—K03FA, K10LA, TV Reception District 2, King County, 25230 S. E. Mirrorport, Issaquah (KCTS-TV Ch. 9 & KIRO-TV Ch. 7 Seattle)—10-w each.

**Jackass Butte area & Wakefield**—K08CW, K10DK, K12CW, TV Reception District 1, Okanogan County, Omak (KHQ-TV Ch. 6, KXLY-TV Ch. 4 & KREM-TV Ch. 2 Spokane).

**Keller & San Poil Valley**—K11QB, Colville Confederated Tribes, Box 150, Nespelem (KXLY-TV Ch. 4 Spokane).

**Kettle Falls, Marcus-Evans & Rice**—K08HY, K10GJ, K13IU, Bisbee Mountain Translator Assn., Box 66285, Seattle (KREM-TV Ch. 2, KXLY-TV Ch. 4 & KHQ-TV Ch. 6 Spokane)—5-w, 1-w, 1-w.

**Kennewick**—See Richland.

**Kittitas Valley**—See Ellensburg.

**Lake Chelan (South Shore resort area)**—K08FQ, K10FO, K12FT, South Shore TV, Rte. 1, Chelan (KREM-TV Ch. 2, KXLY-TV Ch. 4 & KHQ-TV Ch. 6 Spokane).

**Lake Washington**—See Seattle.

**Lake Wenatchee & Plain area**—K08FC, K10KE, K12MB, Lake Wenatchee TV Inc., Star Rte., Leavenworth (KXLY-TV Ch. 4 Spokane; KAPP Ch. 35 Yakima; KREM-TV Ch. 2 Spokane).

**Lake Wenatchee**—K13SQ, Lake Wenatchee TV Inc., see above (KYVE Ch. 47 Yakima).

**Lake Wenatchee**—See also East Wenatchee.

**La Push**—K09KZ, La Push TV Assn., Box 66285, Seattle (KOMO-TV Ch. 4 Seattle).

**Laurier**—K08GG, K10GH, K12GM, Laurier TV Club, Laurier (KREM-TV Ch. 2, KXLY-TV Ch. 4 & KHQ-TV Ch. 6 Spokane)—10-w each.

**Leavenworth, Pashastin & vicinity**—K03DU, K05FF, K07LA, Leavenworth Non-Profit TV Assn. Inc., R-1, Box 119, Leavenworth (KHQ-TV Ch. 6, KXLY-TV Ch. 4 & KREM-TV Ch. 2 Spokane).

**Lebam**—See Astoria.

**Lebam**—See also Grays River.

**Long Lake & Suncrest**—K11NT, Spokane TV Inc., see East Valley area (KXLY-TV Ch. 4 Spokane).

**Longview**—K70DT, Vancouver School District 37, 605 N. Devine Rd., Vancouver (KCPQ Ch. 13 Tacoma)—100-w.

**Malaga & Rock Island rural areas**—K09CL, K11CS, K13CQ, Apple Valley TV Assn. Inc., see Cashmere (KREM-TV Ch. 2, KXLY-TV Ch. 4 & KHQ-TV Ch. 6 Spokane).

**Malaga, South Wenatchee & Sunnyslope area**—K08CG, K10CM, K12CF, Apple Valley TV Assn. Inc., see Cashmere (KREM-TV Ch. 2, KXLY-TV Ch. 4 & KHQ-TV Ch. 6 Spokane)—10-w each.

**Malo**—See Curlew.

**Malott & vicinity**—K67CH, TV Reception District 1, Okanogan County, Rte. 1, Box 109, Okanogan (KSPS-TV Ch. 7 Spokane)—100-w.

**Mansfield**—See Brewster.

**Manson**—K58AU, K63BJ, K66BG, K69BX, Manson Community TV Co. Inc., Star Rte., Chelan (KXLY-TV Ch. 4, KREM-TV Ch. 2, KHQ-TV Ch. 6 & KSPS-TV Ch. 7 Spokane)—100-w each.

**Marcus-Evans**—See Kettle Falls.

**Mazama**—K02FZ, K04FT, K05EK, Upper Methow Valley TV Assn. Inc., Box 56, Winthrop (KREM-TV Ch. 2, KXLY-TV Ch. 4 & KHQ-TV Ch. 6 Spokane).

**Merritt, Winton & vicinity**—K03EC, K05FN, W-M TV Assn., Box 149, Star Rte., Leavenworth (KHQ-TV Ch. 6 & KXLY-TV Ch. 4 Spokane).

**Methow**—K09BI, K11BM, K13BN, Upper Methow Valley TV Assn. Inc., see Mazama (KREM-TV Ch. 2, KXLY-TV Ch. 4 & KHQ-TV Ch. 6 Spokane).

**Mineral**—See Ashford.

**Minnehaha Park**—See East Valley.

**Mirrorport**—See Issaquah.

**Molson**—K05HK, K09BM, K11BT, K13RU, Oroville TV Assn. Inc., 1522 Golden St., Oroville (KSPS-TV Ch. 7, KREM-TV Ch. 2, KHQ-TV Ch. 6 & KXLY-TV Ch. 4 Spokane).

**Monitor**—See Cashmere.

**Montesano**—See Elma.

**Moses Lake**—See Ephrata.

**Moses Lake, Othello, Royal City & Warden**—K52AF, K55DJ, K58BL, K68BV, Peoples TV Assn. Inc., see Ephrata (KSPS-TV Ch. 7, KREM-TV Ch. 2, KXLY-TV Ch. 4 & KHQ-TV Ch. 6 Spokane)—100-w each.

**Mossyrock**—See Glenoma.

**National**—See Ashford.

**Neah Bay**—K55AQ, K57AI, K59AN, Makah Indian Tribe, Box 277, Neah Bay (KOMO-TV Ch. 4, KING-TV Ch. 5 & KIRO-TV Ch. 7 Seattle)—100-w each.

★ **Neah Bay**—K61BI, Makah Indian Tribe, see above (KCTS-TV Ch. 9 Seattle)—100-w.

**Nile Valley**—K06BD, K07CD, Nile Valley TV Assn., Nile Star Rte., Box 43, Naches (KNDO Ch. 23 & KIMA-TV Ch. 29 Yakima)—10-w each.

**North Spokane**—K11GD, Spokane TV Inc., see East Valley area (KXLY-TV Ch. 4 Spokane)—10-w.

**NW Pacific Heights (Spokane)**—K09NN, Spokane TV Inc., see East Valley area (KXLY-TV Ch. 4 Spokane)—10-w.

**Oakville**—K10GW, Town of Oakville, Box 52, Oakville (KIRO-TV Ch. 7 Seattle).

**Ocean City**—See Copalis.

**Ocean Shores**—See Copalis.

**Ocosta**—See Copalis.

**Odessa**—K09AR, K11AR, K13J, K64AB, Odessa TV Club, 408 E. Third, Odessa (KXLY-TV Ch. 4, KHQ-TV Ch. 6, KREM-TV Ch. 2 & KSPS-TV Ch. 7 Spokane)—1-w, 1-w, 1-w, 100-w.

**Okanogan & Omak**—K13NK, TV Reception District 1, see Ellisford (KSPS-TV Ch. 7 Spokane).

**Okanogan, Omak, Pine Creek area & Tunk Valley**—K07DG, K09DG, K11DM, TV Reception District 1, Okanogan County, see Jackass Butte (KREM-TV Ch. 2, KXLY-TV Ch. 4 & KHQ-TV Ch. 6 Spokane).

**Olympia**—K46AJ, KIRO Inc., see Bremerton (KIRO-TV Ch. 7 Seattle)—100-w.

★ **Omak & Okanogan**—K19AU, KAYU-TV Partners Ltd., Box 8115, Spokane 99203 (KAYU-TV Ch. 28 Spokane)—100-w.

**Omak**—See also Okanogan.

**Onalaska**—See Glenoma.

★ **Orondo (rural area)**—K39AE, Apple Valley ETV Assn., see Cashmere (KWSU-TV Ch. 10 Pullman)—100-w.

**Orondo**—See Entiat.

**Oroville**—K02MO, K05AM, K06JR, K07SB, Oroville TV Assn. Inc., see Molson (KREM-TV Ch. 2, KXLY-TV Ch. 4, KHQ-TV Ch. 6 & KSPS-TV Ch. 7 Spokane).

**Oroville**—See also Ellisford.

**Othello**—See Moses Lake.

**Pacific Beach**—See Copalis.

**Pasadena Park**—See East Valley.

**Pasco**—K76CQ, Washington State U., Edward R. Murrow Communications Center, Pullman 99164 (KWSU-TV Ch. 10 Pullman)—100-w.

**Pasco**—See also Richland.

**Pateros**—See Brewster.

**Peshastin**—See Leavenworth.

**Pine Creek**—See Ellisford.

**Pine Creek**—See also Okanogan

**Plain**—See Lake Wenatchee.

**Point Pulley & Puget Sound (surrounding west shoreline)**—K78BM, KIRO Inc., see Bremerton (KIRO-TV Ch. 7 Seattle)—100-w.

**Port Angeles**—K61CG, KIRO Inc., see Bremerton (KIRO-TV Ch. 7 Seattle)—100-w.

**Prescott**—K66BT, Prescott School District No. 402-37, A St., Box 65, Prescott (KSPS-TV Ch. 7 Spokane)—10-w.

**Prescott**—K08DX, K10EJ, K12DM, Prescott TV System Inc., Prescott (KVEW Ch. 42 Kennewick; KEPR-TV Ch. 19 Pasco; KHQ-TV Ch. 6 Spokane).

**Puget Sound**—See Point Pulley.

**Puyallup**—K79BE, KIRO Inc., see Bremerton (KIRO-TV Ch. 7 Seattle)—100-w.

**Puyallup**—See also Narrows View.

**Quinault**—K07CS, K10CP, K12CL, Quinault TV Inc., Amanda Park (KOMO-TV Ch. 4 & KING-TV Ch. 5 Seattle; KOIN-TV Ch. 6 Portland, OR).

**Quincy**—K21AJ, K24AI, K70EP, K83AJ, Quincy Valley TV Inc., 206 H St. SE, Quincy (KREM-TV Ch. 2, KXLY-TV Ch. 4, KSPS-TV Ch. 7 & KHQ-TV Ch. 6 Spokane)—20-w, 100-w, 20-w, 100-w. K70EP requests CP for change to Ch. 50; K83AJ requests CP for change to Ch. 48.

**Randle**—See Morton.

**Rice**—See Kettle Falls.

**Richland, Kennewick & Pasco**—K66BW, Full Gospel Business Men's Fellowship International-Tri City Chapter, c/o Clifford Rice, 3112 W. 10th Ave., Kennewick (WDLI Ch. 17 Canton, OH via satellite)—100-w.

**Riverside**—K08CY, K10DM, K12CV, TV Reception District 1, Okanogan County, see Jackass Butte (KHQ-TV Ch. 6, KXLY-TV Ch. 4 & KREM-TV Ch. 2 Spokane).

★ **Riverside & vicinity**—K57BZ, TV Reception District 1 of Okanogan County, see Jackass Butte (KSPS-TV Ch. 7 Spokane)—100-w.

**Rock Island**—See Malaga.

**Royal City**—See Moses Lake.

**San Poll Valley**—See Keller.

★ **Seattle**—Ch. 52, Trinity Bcstg. of Seattle Inc., 815 NE Northgate Way, Seattle (KTBN-TV Ch. 40 Santa Ana, CA)—1000-w.

★ **Seattle**—Ch. 59, Neighborhood TV Co. Inc., Box 22073, Phoenix, AZ (KUSK Ch. 7 Prescott, AZ via satellite)—100-w.

**Seattle (Beach Dr. area)**—K02EO, KIRO Inc., see Bremerton (KIRO-TV Ch. 7 Seattle).

**Seattle (western shore of Lake Washington)**—K02CU, Gaylord Bcstg. Co., Box 11411, Tacoma 98411 (KSTW Ch. 11 Seattle-Tacoma).

**Skykomish**—K09LA, K11LG, K13LP, Upper Skykomish Valley TV District, Box 66285, Seattle (KOMO-TV Ch. 4, KING-TV Ch. 5 & KIRO-TV Ch. 7 Seattle).

**Soap Lake**—See Ephrata.

**South Shore**—See Lake Chelan.

**South Wenatchee**—See Malaga.

**Spokane (NW section)**—K10KI, Spokane TV Inc., see East Valley area (KXLY-TV Ch. 4 Spokane).

**Spokane (west sections)**—K13HE, Spokane TV Inc., see East Valley area (KXLY-TV Ch. 4 Spokane)—10-w.

**Spokane**—See also East Valley.

**Spokane**—See also NW Pacific Heights.

**Steilacoom**—See Narrows View.

**Stemilt**—See Colocum.

★ **Sunnyside**—K55CY, Full Gospel Business Men's Fellowship International, see Vancouver (WDLI Ch. 17 Canton, OH via microwave)—100-w.

**Suncrest**—See Long Lake.

**Sunnyslope**—See Malaga.

**Taholah**—K07HF, K09HM, K13HR, Quinault Tribal Council, Taholah (KOMO-TV Ch. 4 & KING-TV Ch. 5 Seattle; KSTW Ch. 11 Tacoma).

★ **Tacoma**—Ch. 45, Neighborhood TV Co. Inc., see Seattle (KUSK Ch. 7 Prescott, AZ via satellite)—100-w.

**Tonasket-Ellisford**—K08CX, K10DL, K12CX, TV Reception District 1, Okanogan County, see Jackass Butte (KHQ-TV Ch. 6, KREM-TV Ch. 2 & KXLY-TV Ch. 4 Spokane)—10-w each.

★ **Tonasket & vicinity**—K67CL, TV Reception District 1, Okanogan County, see Jackass Butte (KSPS-TV Ch. 7 Spokane)—100-w.

**Trout Lake**—K04GC, K05AP, K09KW, Trout Lake TV Assn., Trout Lake (KGW-TV Ch. 8, KPTV Ch. 12 & KOIN-TV Ch. 6 Portland, OR).

**Tunk Valley**—See Ellisford.

**Tunk Valley**—See also Okanogan.

**Twisp & Winthrop**—K08AY, K10BD, K12BA, TV Reception District 2 of Okanogan County, Winthrop (KREM-TV Ch. 2, KXLY-TV Ch. 4 & KHQ-TV Ch. 6 Spokane)—5-w each.

**Upper Squilchuck rural area**—K09FF, K11FJ, K13EZ, Apple Valley TV Assn. Inc., see Cashmere (KREM-TV Ch. 2, KXLY-TV Ch. 4 & KHQ-TV Ch. 6 Spokane).

**Vancouver**—K04EI, Vancouver School District 37, see Longview (KCPQ Ch. 13 Tacoma).

**Vancouver, WA-Portland, OR**—K61CL, Full Gospel Fellowship International, Portland Chapter, 1171 N.E. 72nd, Portland, OR (WDLI Ch. 17 Canton, OH via satellite)—100-w.

**Vantage**—See Beverly.

**Wakefield**—See Jackass Butte.

**Walla Walla**—K14AA, Spokane TV Inc., see East Valley area (KXLY-TV Ch. 4 Spokane)—100-w.

**Warden**—See Moses Lake.

**Wenatchee**—See Colocum.

**Wenatchee**—See also East Wenatchee.

★ **Wenatchee (& suburbs)**—K43AC, Apple Valley ETV Assn., see Cashmere (KWSU-TV Ch. 10 Pullman)—100-w.

**Westport**—See Copalis.

**White Salmon**—See Hood River, OR.

**Wilson Creek**—See Ephrata.

**Winthrop**—See Twisp.

**Winton**—See Merritt.

**Wishka Valley**—See Aberdeen.

## WEST VIRGINIA

**Charleston**—W11AM, Gateway Communications Inc., 625 4th Ave., Huntington (WOWK-TV Ch. 13 Huntington).

**Georges Run Road**—W13AW, Short Gap TV Assn., Rte. 1, Keyser (WJAC-TV Ch. 6 Johnstown, PA)—5-w.

**Grant County, Keyser & Mineral County (rural area)**—W48AA, West Virginia Educational Bcstg. Authority, Box AH, Beckley 25802-2831 (WNPB-TV Ch. 24 Morgantown)—1000-w.

**Hampshire & Morgan County rural area**—W60AB, West Virginia Educational Bcstg. Authority, see Grant County (WNPB-TV Ch. 24 Morgantown)—100-w. Requests CP for change to Ch. 41.

**Huntington**—W55AT, Neighborhood TV Co. Inc., Box 22073, Phoenix, AZ (KUSK Ch. 7 Prescott, AZ via satellite)—100-w.

**Keyser**—See Grant County.

**Martinsburg**—W44AA, West Virginia Educational Bcstg. Authority, see Grant County (WNPB-TV Ch. 24 Morgantown)—1000-w.

★ **Mathias**—W17AL, Hardy County Rural Development Authority, Box N, Moorefield 26836 (WNPB-TV Ch. 24 Morgantown)—10-w.

**Mineral County**—See Grant County.

**Moorefield**—W70AE, W80AD, Valley TV Cooperative Inc., Moorefield (WUSA Ch. 9 Washington, DC; WJAC-TV Ch. 6 Johnstown, PA)—10-w each. W70AE requests CP for change to Ch. 50; W80AD requests CP for change to Ch. 54.

**Morgan County**—See Hampshire.

**Parkersburg**—W57AG, West Virginia Educational Bcstg. Authority, see Grant County (WPBY-TV Ch. 33 Huntington)—1000-w.

**Romney**—W69AC, West Virginia Educational Bcstg. Authority, see Grant County (WNPB-TV Ch. 24 Morgantown)—100-w.

**Wheeling**—W41AA, West Virginia Educational Bcstg. Authority, see Grant County (WNPB-TV Ch. 24 Morgantown)—1000-w.

**Williamstown**—W75AG, Gateway Communications Inc., see Charleston (WOWK-TV Ch. 13 Huntington).

## WISCONSIN

★ **Armstrong Creek**—W39AE, Educational Communications Board, 3319 W. Beltline Hwy., Madison 53713 (WLEF-TV Ch. 36 Park Falls)—100-w.

★ **Bloomington**—W49AG, Educational Communications Board, see above (WHLA-TV Ch. 31 La Crosse)—100-w.

**Darlington**—W56AB, W67AC, W69AB, City of Darlington, 116 E. Louisa St., Darlington (WMTV Ch. 15, WHA-TV Ch. 21 & WKOW-TV Ch. 27 Madison)—100-w each.

**Fond du Lac**—W75AJ, Nationwide Communications Inc., 115 S. Jefferson St., Green Bay (WBAY-TV Ch. 2 Green Bay)—100-w.

**Fond du Lac**—W70AO, Hearst Corp., 759 N. 19th St., Milwaukee (WISN-TV Ch. 12 Milwaukee)—100-w.

★ **Friendship**—W53AC, Educational Communications Board, see Armstrong Creek (WHRM-TV Ch. 20 Wausau)—100-w.

**Green Bay & Sheboygan**—W08BW, Board of Lakeshore Vocational, Technical & Adult Education District, 115 S. Jefferson St., Green Bay (WBAY-TV Ch. 2 Green Bay)—10-w.

**La Crosse**—W83AH, KTTC TV Inc., 601 First Ave. SW, Rochester, MN 55902 (KTTC Ch. 10 Rochester, MN).

## Translators—Wisconsin

**Ladysmith**—W63AR, Hubbard Bcstg. Inc., 3415 University Ave., St. Paul, MN 55114 (KSTP-TV Ch. 5 Minneapolis-St. Paul, MN)—100-w.

★ **Madison**—W59AY, Neighborhood TV Co. Inc., Box 22073, Phoenix, AZ (KUSK Ch. 7 Prescott, AZ via satellite)—100-w. **Note:** Authorized as LPTV.

**Milwaukee**—W55AS, Weigel Bcstg. Co., 141 W. Jackson Blvd., Chicago, IL 60604 (WCIU-TV Ch. 26 Chicago, IL)—100-w. **Note:** Licensed as LPTV.

**Prairie du Chien, WI & McGregor, IA**—K12DZ, Young Bcstg. Inc., 141 S. 6th St., La Crosse 54601 (WKBT Ch. 8 La Crosse).

**River Falls**—W55AP, Educational Communications Board, see Armstrong Creek (WHWC-TV Ch. 28 Menomonee)—100-w.

**Sayner & Vilas County**—W57AR, Forward Telecasting Inc., Box 1088, Wausau 54401 (WSAW-TV Ch. 7 Wausau)—1000-w.

**Spooner**—W57AS, Hubbard Bcstg. Inc., see Ladysmith (KSTP-TV Ch. 5 St. Paul-Minneapolis, MN)—100-w.

**Upper Door County**—See Washington Island Twp.

**Vilas County**—See Sayner.

**Washington Island Twp. & Upper Door County**—W55AO, Educational Communications Board, see Armstrong Creek (WPNE Ch. 38 Green Bay)—100-w.

## WYOMING

**Afton, Auburn, Fairview, Grover & Smoot**—K110M, K13LY, Star Valley TV System, Box 23, Afton (KIDK Ch. 3 & KIFI-TV Ch. 8 Idaho Falls, ID)—1-w, 10-w.

**Alta**—See Driggs, ID.

**Arapahoe, Fremont County (rural) & Riverton**—K03ER, K05FT, Riverton Fremont TV Club Inc., 113 S. Second E., Box 628, Riverton (KCNC-TV Ch. 4 & KRMA-TV Ch. 6 Denver, CO)—10-w each.

**Arvada & Horse Creek**—K08GH, Arvada TV Assn., Arvada (KTWO-TV Ch. 2 Casper).

**Auburn**—See Afton.

**Baggs**—See Lower Snake River, CO.

**Banner, Kerney, Lower Piney & Story**—K05AW, Story-Banner Community TV, Box 234, Story (KTVQ Ch. 2 Billings, MT).

**Bear River, Evanston & Uinta County (rural)**—K06IF, Bridger Valley, Daggett County ETV Cooperative Services Board, Box 163, Mountain View (KUED Ch. 7 Salt Lake City, UT)—10-w.

**Beaver Ridge, Cora, Daniel, Green River & Pinedale area**—K05DK, Cora Peak TV Assn., Daniel (KTWO-TV Ch. 2 Casper)—10-w.

**Bedford, Etna, Freedom, Thayne & Turnerville**—K05GJ, K07PB, K12LI, Lower Star Valley Non-Profit TV Assn., Box 276, Thayne (KIFI-TV Ch. 8 & KIDK Ch. 3 Idaho Falls, ID; KPVI Ch. 6 Pocatello, ID)—10-w each.

**Big Goose & Ranchester**—K04FD, Sheridan TV Translator Inc., Box 150, Sheridan 82801 (KTVQ Ch. 2 Billings, MT).

**Big Goose Community, Fort Mackenzie & Sheridan**—K06AT, Sheridan TV Translator Inc., see above (KTWO-TV Ch. 2 Casper)—10-w.

**Big Laramie Valley, Bosler & Laramie**—K03CR, K10FQ, K12FY, Laramie Plains Antenna TV Assn. Inc., Box 188, Laramie (KUSA-TV Ch. 9, KCNC-TV Ch. 4 & KMGH-TV Ch. 7 Denver, CO)—10-w each.

**Big Piney**—K10HO, Upper Green River TV System, Big Piney (KTVX Ch. 4 Salt Lake City, UT)—10-w.

**Big Piney, Boulder, Cottonwood Creek, Daniel, East Fork River, El Paso Natural Gas Camp, Fork River (rural), Horse Creek & Speedway Road**—K07HM, K12AH, Upper Green River TV System, Big Piney (KTWO-TV Ch. 2 Casper; KIDK Ch. 3 Idaho Falls, ID).

**Big Piney & La Barge**—K04FV, Tulsa TV Assn., La Barge (KUTV Ch. 2 Salt Lake City)—5-w.

**Bitter Creek, Recluse, Spotted Horse & Wildcat areas**—K10BL, Spotted Horse TV Booster Club, Spotted Horse (KTWO-TV Ch. 2 Casper).

**Bondurant**—K69DD, KTWO Corp., Box 2720, Casper 82602 (KTWO-TV Ch. 2 Casper)—100-w.

**Bondurant area**—K11MJ, K13NB, Hoback Basin TV, Bondurant (KIDK Ch. 3 Idaho Falls, ID; KTWO-TV Ch. 2 Casper).

**Bosler**—See Big Laramie Valley.

**Boulder**—See Big Piney.

**Bryan, Granger, Peru & Trona Plant (E of Granger)**—K03ES, K06IW, K07OI, Upper Bear River TV Service, Box 547, Evanston (KSL-TV Ch. 5, KTVX Ch. 4 & KUTV Ch. 2 Salt Lake City, UT)—5-w each.

**Buffalo**—K06HM, K09KS, K13LI, Buffalo TV Assn., 80 S. Main St., Buffalo (KTWO-TV Ch. 2 Casper; KTVQ Ch. 2 Billings, MT; KHSD-TV Ch. 11 Lead, SD)—10-w each.

**California Oil Camp, Calpet, Fontenelle, La Barge & Utah Oil Camp**—K06FD, K09IJ, Tulsa TV Assn., see Big Piney (KTVX Ch. 4 Salt Lake City, UT; KTWO-TV Ch. 2 Casper)—5-w, 1-w.

**Calpet**—See California Oil Camp.

**Campbell County**—See Wyodak.

**Carbon County (rural) & Rawlins**—K56AV, K58AM, Jeffrey City Community TV Assn., Box 306, Jeffrey City (KRMA-TV Ch. 6 & KCNC-TV Ch. 4 Denver, CO)—100-w each.

**Carlisle, Hulett, New Haven & Oshota**—K07GL, Little Missouri Butte TV Assn., Hulett (KTWO-TV Ch. 2 Casper).

**Carlisle, Inyan Cara, Sundance & Williams Divide**—K09AC, K12AD, Sundance Community TV Assn., Sundance (KTWO-TV Ch. 2 Casper; KOTA-TV Ch. 3 Rapid City, SD).

**Carter**—K08HB, K10HR, K12ID, Upper Bear River TV Service, see Bryan (KTVX Ch. 4, KUTV Ch. 2 & KSL-TV Ch. 5 Salt Lake City, UT)—10-w each.

**Casper**—K06KH, Casper Community College District, 125 College Dr., Casper (KRMA-TV Ch. 6 Denver, CO)—100-w.

**Casper, Glenrock, Midwest & rural areas**—K20AB, Hi Ho Bcstg. Corp. of Wyoming, 1121 Arapahoe, Thermopolis (KFNE Ch. 10 Lander-Riverton)—1000-w.

**Clark & rural area**—K07QA, K09OH, K11PK, K13QA, Park County, Box 110, Cody (KRMA-TV Ch. 6 Denver, CO; KULR-TV Ch. 8, Billings, MT; KTWO-TV Ch. 2 Casper; KTVQ Ch. 2 Billings, MT)—10-w each.

**Clarks Fork, WY and Cooke City & Silver Gate, MT**—K11GE, K13FW, Shoshone River Power Inc., Box 780, Cody (KTVQ Ch. 2 & KULR-TV Ch. 8 Billings, MT).

**Clarks Fork & Sugarloaf Mountain areas**—K02LH, K06KT, Park County, see Clark (KRMA-TV Ch. 6 Denver, CO; KTWO-TV Ch. 2 Casper)—10-w each.

**Clarks Fork (Yellowstone River) & Sugarloaf Mountain areas**—K07GG, K09GI, Park County, see Clark (KTVQ Ch. 2 & KULR-TV Ch. 8 Billings, MT).

**Clarks Fork Canyon & Sunlight Basin areas**—K04DB, K05CC, Park County, see Clark (KTVQ Ch. 2 & KULR-TV Ch. 8 Billings, MT)—10-w each.

**Clear Creek area & Clearmont**—K08JU, Clearcreek TV Booster Assn., Box 132, Clearmont (KTWO-TV Ch. 2 Casper).

**Clearmont**—See Clear Creek.

**Cody**—K06AZ, K11BZ, K13GJ, Cody TV Club, Rte. 1 (KULR-TV Ch. 8 & KTVQ Ch. 2 Billings, MT; KTWO-TV Ch. 2 Casper).

**Cody, Powell & rural area**—K47AD, K49AI, K51AK, K53AL, K55CA, Park County, see Clark (KCWY-TV Ch. 14 Casper; KRMA-TV Ch. 6 Denver, CO; KTWO-TV Ch. 2 Casper; KULR-TV Ch. 8 & KTVQ Ch. 2 Billings, MT)—100-w each.

**Cokeville**—K08HM, K10IF, K13FS, Cokeville TV Corp., Box 317, Cokeville (KUTV Ch. 2, KTVX Ch. 4 & KSL-TV Ch. 5 Salt Lake City, UT).

**Cora**—See Beaver Ridge.

**Cottonwood Campground**—See Crooks Gap Mining & Oil Camps.

**Cottonwood Campground**—See also Oil Camps.

**Cottonwood Creek**—See Big Piney.

**Crooks Gap Mining & Oil Camps & Rural Cottonwood Campground**—K06IK, Jeffrey City Community TV Assn., see Carbon County (KDUH-TV Ch. 4 Scottsbluff, NE)—10-w.

**Daniel**—See Beaver Ridge.

**Daniel**—See also Big Piney.

**Dayton & Tongue River**—K05AC, K10AE, Dayton TV Assn., Box 123, Dayton (KTVQ Ch. 2 & KULR-TV Ch. 8 Billings, MT).

**Douglas**—K04DE, K09KO, Douglas Entertainment Co., Rte. 1, Box 14, Douglas (KSTF Ch. 10 & KDUH-TV Ch. 4 Scottsbluff, NE).

**Douglas**—K11RN, Heart of Wyoming Television Inc., Box 1, 7075 Salt Creek Rd., Casper 82601 (KFNB Ch. 20 Casper)—10-w.

**Dry Lake, Point of Rocks & Thayer Junction**—K07PJ, K09MJ, K11MR, Upper Bear River TV Service, see Bryan (KUTV Ch. 2, KSL-TV Ch. 5 & KTVX Ch. 4 Salt Lake City, UT)—5-w each.

**Dubois**—K04AF, K07HP, Dubois Community TV Club, Dubois (KFNE Ch. 10 Riverton; KTWO-TV Ch. 2 Casper).

**Dutch Creek area, Prairie Dog & Wynarno**—K10GZ, K12CA, Wynarno TV Assn., Wynarno (KULR-TV Ch. 8 & KTVQ Ch. 2 Billings, MT).

**East Fork River**—See Big Piney.

**Eden & Farson**—K08IL, K12JZ, Sweetwater TV Co. Inc., 602 Broadway, Rock Springs (KUTV Ch. 2 & KSL-TV Ch. 5 Salt Lake City, UT)—5-w each.

★ **Eden & Farson**—K10JI, Sweetwater TV Co. Inc., see above (KTVX Ch. 4 Salt Lake City, UT)—5-w.

**Edgerton, Linch & Midwest**—K07NZ, Salt Creek TV Assn. Inc., 524 Broadway, Rock Springs (KHSD-TV Ch. 11 Lead, SD)—10-w.

**El Paso Natural Gas Camp**—See Big Piney.

**Elmo, Hanna & Medicine Bow**—K08EH, Hanna-Elmo TV Assn., Box 111, Hanna (KTWO-TV Ch. 2 Casper).

**Encampment**—K06BR, K08CP, Elk Mountain TV Co., Elk Mountain (KGWN-TV Ch. 5 Cheyenne; KTWO-TV Ch. 2 Casper)—10-w each.

**Etna**—See Bedford.

**Evanston**—See Bear River.

**Evanston & Upper Bear River Valley**—K09JL, K11JQ, K13JV, Kilburn I. Porter, Box 303, Lyman (KSL-TV Ch. 5, KUTV Ch. 2 & KTVX Ch. 4 Salt Lake City, UT)—5-w each.

**Fairview**—See Afton.

**Farson**—See Eden.

**Federal Mining Camp**—K07OU, Federal-American Partners, Star Route, Gas Hills (KCNC-TV Ch. 4 Denver, CO).

**Fontenelle**—See California Oil Camp.

**Fork River**—See Big Piney.

**Fort Bridger, Little America, Lonetree, Mountain View & Opal**—K09OI, K11DN, K13DH, Lyman TV Assn., Box 641, Lyman (KSL-TV Ch. 5, KUTV Ch. 2 & KTVX Ch. 4 Salt Lake City, UT).

**Fort Bridger, Little America, Lyman, McKinnon, Mountain View & Opal**—K07LS, Bridger Valley, Daggett County ETV Cooperative Service Board, see Bear River (KUED Ch. 7 Salt Lake City, UT).

**Fort MacKenzie & Sheridan**—K10KP, Sheridan TV Translator Inc., see Big Goose (KULR-TV Ch. 8 Billings, MT)—10-w.

**Fort MacKenzie**—See also Big Goose Community.

**Fort Washakie**—See Lander.

**Freedom**—See Bedford.

**Fremont County**—See Arapahoe.

**Garland & Powell**—K05AB, K12AE, City of Powell, Box 30, Powell (KULR-TV Ch. 8 & KTVQ Ch. 2 Billings, MT).

**Gillette**—K04AB, Gillette TV Assn., Box 810, Gillette (KTWO-TV Ch. 2 Casper).

**Gillette**—K06JM, Duhamel Bcstg. Enterprises, Box 1760, Rapid City, SD 57709 (KSGW-TV Ch. 12 Sheridan)—10-w.

- Gillette**—See also Wyodak.
- Glenrock**—See Casper.
- Granger**—See Bryan.
- Granger & Little America**—K69BY, Rocky Mountain Communications Network Inc., 300 N. Center St., Casper (KGWR-TV Ch. 13 Rock Springs)—100-w.
- Green River**—See Beaver Ridge.
- Greybull**—See Wood River.
- Hanna**—See Elmo.
- Grover**—See Afton.
- Hartville & Sunrise**—K08FI, K12FE, Hartville Community TV, Box 33, Hartville (KTWO-TV Ch. 2 Casper; KGWN-TV Ch. 5 Cheyenne).
- Hoback Canyon**—See Jackson.
- Hoback Junction**—K11LL, Hoback Community Non-Profit TV Assn., Star Rte., Box 32, Jackson (KIDK Ch. 3 Idaho Falls, ID).
- Hoback Junction**—K13LY, The Post Co., Box 2148, Idaho Falls, ID 83401 (KIFI-TV Ch. 8 Idaho Falls, ID).
- Horse Creek**—See Arvada.
- Horse Creek**—See also Big Piney.
- Hudson & rural surrounding area**—K110I, K130Z, Riverton-Fremont TV Club Inc., see Arapahoe (KTWO-TV Ch. 2 Casper; KCNC-TV Ch. 4 Denver, CO).
- Hulett**—K06GI, Hulett TV Club, Hulett (KHSD-TV Ch. 11 Lead, SD).
- ★ **Hulett**—K09PG, Hulett TV Club, see above (KIVV-TV Ch. 5 Lead, SD).
- Hulett**—See also Carlisle.
- Inyan Cara**—See Carlisle.
- Jackson**—K13FZ, The Post Co., see Hoback Junction (KIFI-TV Ch. 8 Idaho Falls, ID)—10-w.
- Jackson**—K48BM, Ambassador Media Corp., Box 667, 425 E. Center, Pocatello 83201 (KPVI Ch. 6 Pocatello-Blackfoot-Idaho Falls, ID). **Note:** Licensed as LPTV.
- Jackson**—K56BT, KTWO Corp., see Bondurant (KTWO-TV Ch. 2 Casper)—100-w.
- Jackson, Hoback Canyon & South Fork**—K11GI, IF Acquisition Corp., Box 2008, 1255 E. 17th St., Idaho Falls, ID (KIDK Ch. 3 Idaho Falls, ID).
- Jeffrey City**—K07NI, K09MI, K11MN, Jeffrey City Community TV Assn., see Carbon County (KGWC-TV Ch. 14 & KTWO-TV Ch. 2 Casper; KRMA-TV Ch. 6 Denver, CO)—10-w each.
- Jeffrey City & rural area**—K13NW, Jeffrey City Community TV Assn., see Carbon County (KCNC-TV Ch. 4 Denver, CO)—10-w.
- Kaycee**—K06IA, Powder River TV Booster Assn., Kaycee (KHSD-TV Ch. 11 Lead, SD)—10-w.
- Kerney**—See Banner.
- La Barge**—K02GE, Tulsa TV Assn., see Big Piney (KSL-TV Ch. 5 Salt Lake City, UT).
- La Barge**—See also Big Piney.
- La Barge**—See also California Oil Camp.
- Lake Draw, Mondell, Newcastle & Skull Creek**—K13JK, Newcastle TV Assn. Inc., see Newcastle (KIVV-TV Ch. 5 Lead, SD)—10-w.
- Lance Creek**—K09JI, Lance Creek TV Club, Lance Creek (KOTA-TV Ch. 3 Rapid City, SD).
- Lander**—K12HM, Lander Valley TV Assn., Box 15, Fort Washakie Rte., Lander (KTWD-TV Ch. 2 Casper).
- Lander, Riverton & Fort Washakie**—K04KD, KTWO Corp., see Bondurant (KTWO-TV Ch. 2 Casper)—100-w.
- Laramie**—K08IQ, Stauffer Communications Inc., 2923 E. Lincolnway, Cheyenne 82001 (KGWN-TV Ch. 5 Cheyenne)—100-w.
- Laramie**—K57AF, K59AM, Laramie Plains Antenna TV Assn. Inc., Box 188, Laramie (KRMA-TV Ch. 6 & KWGN-TV Ch. 2 Denver, CO)—100-w each.
- Laramie**—K70FC, KTWO Corp., see Bondurant (KTWO-TV Ch. 2 Casper)—100-w. Requests CP for change to Ch. 61.
- Laramie**—See also Big Laramie Valley.
- Linch**—See Edgerton.
- Little America**—See Fort Bridger.
- Little America**—See also Granger.
- Little America & McKinnon**—K70EB, K72CX, K74DB, Daggett County TV Dept., County Courthouse, Manila (KUTV Ch. 2, KTVX Ch. 4 & KSL-TV Ch. 5 Salt Lake City, UT)—100-w each.
- Little Piney & Lower Piney**—K04FC, Piney TV Assn., Banner (KTWD-TV Ch. 2 Casper).
- Lonetree**—See Fort Bridger.
- Lovell**—K04AA, K12AC, Lovell Byron Cowley TV, Box 458 (KULR-TV Ch. 8 & KTVQ Ch. 2 Billings, MT).
- ★ **Lovell**—K61BQ, KTWO Corp., see Bondurant (KULR-TV Ch. 8 Billings, MT)—100-w.
- Lower Piney**—See Banner.
- Lower Piney**—See also Little Piney.
- Lucerne District, Owl Creek & Thermopolis**—K05EA, Hot Springs Booster TV Inc., 944 Arapahoe, Thermopolis (KTWD-TV Ch. 2 Casper).
- Lumms Co. Housing Facility**—See Allied Chemical Co.
- Lusk**—K08AJ, K12IS, Lusk TV Club, Lusk (KGWN-TV Ch. 5 Cheyenne; KTWO-TV Ch. 2 Casper).
- Lyman**—See Fort Bridger.
- Mammoth & Yellowstone National Park**—K06AD, K10JH, K12GD, Mammoth Community TV, Box 255, Yellowstone National Park (KIDK Ch. 3 Idaho Falls, ID; KTVQ Ch. 2 & KULR-TV Ch. 8 Billings, MT)—5-w, 1-w, 5-w.
- Manderson & rural area**—K03GF, K06KW, K07SU, K13TX, Town of Manderson, Manderson (KRMA-TV Ch. 6 Denver, CO; KTWO-TV Ch. 2 Casper; KTVQ Ch. 2 & KULR-TV Ch. 8 Billings, MT).
- McKinnon**—See Little America.
- McKinnon**—See also Fort Bridger.
- Medicine Bow**—K07LI, K09LS, K13MP, Town of Medicine Bow, Medicine Bow (KMGH-TV Ch. 7 & KUSA-TV Ch. 9 Denver, CO; KTWO-TV Ch. 2 Casper).
- Medicine Bow**—See also Elmo.
- Meeteetse**—K09BP, K12BP, Meeteetse Community TV, Box 355, Meeteetse (KTVQ Ch. 2 & KULR-TV Ch. 8 Billings, MT).
- Meeteetse & rural area**—K63BO, K65BW, K67CB, K69CS, Park County, see Clark (KRMA-TV Ch. 6 Denver, CO; KTWO-TV Ch. 2 Casper; KULR-TV Ch. 8 & KTVQ Ch. 2 Billings, MT)—100-w each.
- Midwest**—See Casper.
- Midwest**—See also Edgerton.
- Mondell**—See Lake Draw.
- Moorcroft**—K06HL, K09KR, Moorcroft Community TV Inc., Box 389, Moorcroft (KHSD-TV Ch. 11 Lead, SD; KTWO-TV Ch. 2 Casper).
- Mountain View**—See Fort Bridger.
- Newcastle**—K07AC, K09AD, Newcastle TV Assn. Inc., Box 331, Newcastle (KDUH-TV Ch. 4 Scottsbluff, NE; KTWO-TV Ch. 2 Casper).
- Newcastle**—See also Lake Draw.
- New Haven**—See Carlisle.
- North Fork**—K07RS, K09SF, Park County, see Clark (KRMA-TV Ch. 6 Denver, CO; KTWO-TV Ch. 2 Casper).
- North Shoshone Fork**—See Shoshone River.
- Opal**—See Fort Bridger.
- Orchard Ranch Ltd.**—K05CE, Orchard Ranch Ltd., N. Wood Rte., Ten Sleep (KTWO-TV Ch. 2 Casper).
- Osage**—K08BI, Osage TV Assn. Inc., Osage (KTWO-TV Ch. 2 Casper).
- Oshota**—See Carlisle.
- Owl Creek**—See Lucerne District.
- Pacific Power & Light Co.'s Steam Generating Plant Work Camp, Sweetwater County (located several miles from Point of Rocks)**—K08IG, Sweetwater TV Co. Inc., see Eden (KTWO-TV Ch. 2 Casper).
- Passaic**—See Otter, MT.
- Peru**—See Bryan.
- Pinedale**—K70AX, Town of Pinedale, Pinedale Power & Light Co., Pinedale (KIDK Ch. 3 Idaho Falls, ID)—20-w.
- Pinedale**—See also Beaver Ridge.
- Point of Rocks**—See Dry Lake.
- Powell**—See Cody.
- Powell**—See also Garland.
- Prairie Dog**—See Dutch Creek.
- Ranchester**—K12AX, Ranchester TV Assn., Box 4, Ranchester (KTWO-TV Ch. 2 Casper).
- Ranchester**—See also Big Goose.
- Rawlins**—See Carbon County.
- ★ **Rawlins & Sinclair**—K11PJ, KTWO Corp., see Bondurant (KTWO-TV Ch. 12 Casper)—100-w.
- Recluse**—K05EN, Recluse TV Club, Box 132, Clearmont (KHSD-TV Ch. 11 Lead, SD).
- Recluse**—See also Bitter Creek.
- Riverton**—K08GO, Riverton-Fremont TV Club Inc., Box 628, Riverton (KTWD-TV Ch. 2 Casper).
- Riverton**—See also Arapahoe.
- Riverton**—See also Lander.
- Riverton & rural area**—K12MJ, Riverton Fremont TV Club Inc., 113 South 2nd East, Riverton (KGWC-TV Ch. 14 Casper)—5-w.
- Rock River**—K04KW, K07JE, K09FY, K13KE, Town of Rock River, Rock River (KCNC-TV Ch. 4 & KMGH-TV Ch. 7 Denver, CO; KGWN-TV Ch. 5 Cheyenne; KUSA-TV Ch. 9 Denver, CO)—10-w, 1-w, 10-w, 1-w. K09FY requests CP for change to Ch. 6.
- Rozet**—K13IP, Rozet TV Club, Rozet (KTWO-TV Ch. 2 Casper).
- Saratoga & rural area**—K11ER, K13EI, Elk Mountain TV Co., Elk Mountain (KGWN-TV Ch. 5 Cheyenne; KTWO-TV Ch. 2 Casper)—10-w each.
- Saratoga & rural area**—K07NT, K09OC, Jeffrey City Community TV Assn., see Jeffrey City (KCNC-TV Ch. 4 & KRMA-TV Ch. 6 Denver, CO)—5-w each.
- Shell**—K05GE, K12KT, Shell TV Assn., Shell (KULR-TV Ch. 8 Billings, MT; KTWO-TV Ch. 2 Casper).
- Sheridan**—K55BL, KTWO Corp., see Bondurant (KTWO-TV Ch. 2 Casper).
- Sheridan**—See also Fort MacKenzie.
- Sheridan & surrounding rural areas**—K07HC, SJL Montana Associates Ltd. Partnership, Box 2257, 3203 3rd Ave. N, Billings, MT 59103 (KTVQ Ch. 2 Billings, MT)—100-w.
- Shoshone River (north & south fork rural areas) & Diamond Basin**—K04DA, K05CB, Park County, see Clark (KTVQ Ch. 2 & KULR-TV Ch. 8 Billings, MT)—10-w each.
- Shoshone River (upper south fork)**—K11GG, K13FX, Park County, see Clark (KTVQ Ch. 2 & KULR-TV Ch. 8 Billings, MT)—5-w each.
- Shoshoni**—K13NZ, Shoshone TV Assn., Box 265, Shoshoni (KTWO-TV Ch. 2 Casper).
- Sinclair**—See Rawlins.
- Skull Creek**—See Lake Draw.
- Smoot**—See Afton.
- South Fork**—K02LG, K06KS, Park County, see Clark (both KRMA-TV Ch. 6 Denver, CO)—1-w, 10-w.
- South Fork**—See Jackson.
- South Park**—K07KS, Idaho Falls Bcstg. Co., Box 2008, 1255 E. 17th St., Idaho Falls, ID 83401 (KIDK Ch. 3 Idaho Falls, ID).
- South Park**—K09LF, The Post Co., see Hoback Junction (KIFI-TV Ch. 8 Idaho Falls, ID).
- Speedway Road**—See Big Piney.
- Spotted Horse**—See Bitter Creek.

## Translators—Wyoming

**Story**—See Banner.

**Sugarloaf Mountain**—See Clarks Fork.

**Sundance**—See Carlisle.

**Sunlight Basin**—K13SP, Park County, see Clark (KTWO-TV Ch. 2 Casper).

**Sunlight Basin**—See also Clarks Fork Canyon.

**Sunlight Basin (rural) & Clark Fork area**—K11QL, Park County, see Clark (KRMA-TV Ch. 6 Denver, CO)—10-w.

**Sunrise**—See Hartville.

**Superior**—K12FH, Sweetwater TV Co., see Eden (KTWO-TV Ch. 2 Casper).

**Superior**—K03FD, K06JQ, K07PO, Superior Community TV, Box 74, 65 B St., Superior (KTVX Ch. 4, KSL-TV Ch. 5 & KUTV Ch. 2 Salt Lake City, UT).

**Ten Sleep**—K09EL, Ten Sleep Free TV Club, Box 114, Ten Sleep (KTWO-TV Ch. 2 Casper).

**Thayer Junction**—See Dry Lake.

**Thayne**—See Bedford.

**Thermopoliis**—See Lucerne District.

**Tongue River**—See Dayton.

**Trona Plant**—See Bryan.

**Turnerville**—See Bedford.

**Uinta County (rural)**—See Bear River.

**Upper Bear River Valley**—See Evanston.

**Upper Greybull River & Wood River rural areas**—K06DJ, K13FO, Park County, see Clark (KTVQ Ch. 2 & KULR-TV Ch. 8 Billings, MT)—10-w each.

**Upton**—K07BZ, K13BJ, Upton Community TV, Box 158, Upton (KOTA-TV Ch. 3 Rapid City, SD; KTWO-TV Ch. 2 Casper).

**Utah Oil Camp**—See California Oil Camp.

**Wamsutter**—K13KN, Town of Wamsutter, c/o Mayor's Office, Wamsutter (KTWO-TV Ch. 2 Casper).

**Wheatland**—K03EU, K06JG, K08GL, K12HE, Laramie Peak TV Booster Committee, Box 1209, Wheatland (KGWN-TV Ch. 5 Cheyenne; KTNE-TV Ch. 13 Alliance, NE; KDUH-TV Ch. 4 Scottsbluff, NE; KTWO-TV Ch. 2 Casper)—5-w, 5-w, 1-w, 5-w.

**Wildcat**—See Bitter Creek.

**Williams Divide**—See Carlisle.

**Wood River**—K07RT, Park County, see Clark (KRMA-TV Ch. 6 Denver, CO).

**Wood River**—See also Upper Greybull River.

**Wood River & upper Greybull areas**—K04LA, Park County, see Clark (KTWO-TV Ch. 2 Casper)—10-w.

**Worland**—K04DZ, K12BK, Farmers TV Assn., Box 541, Worland (KULR-TV Ch. 8 Billings, MT; KTWO-TV Ch. 2 Casper).

**Wyarro**—See Dutch Creek.

**Wyodak, Gillette & Campbell County (rural)**—K08AA, Wyodak TV Assn., Box 149, Gillette (KTWO-TV Ch. 2 Casper)—10-w.

**Yellowstone National Park**—See Mammoth.

**Yellowstone River**—See Clarks Fork.

## GUAM

**Merizo**—K04JG, Guam Educational Telecommunications Corp., Box 21449, Agana 96921 (KGTF Ch. 12 Agana)—10-w.

## PUERTO RICO

**Adjuntas**—W49AC, Pegasus Bcstg. of San Juan, PR Inc., Box 2050, San Juan 00936 (WAPA-TV Ch. 4 San Juan)—100-w.

**Adjuntas**—W688U, Telemundo Group Inc., Box W, San Juan 00936 (WKAQ-TV Ch. 2 San Juan)—100-w.

**Aguada & Aguadilla**—W32AA, Telemundo Group Inc., see Adjuntas (WKAQ-TV Ch. 2 San Juan)—1000-w.

**Aguadilla**—W10AN, American Colonial Bcstg. Corp., Box S-4189, San Juan 00905 (WSUR-TV Ch. 9 Ponce).

**Aguadilla**—See also Aguada.

**Caguas**—W58AA, Ponce Television Corp., Isabel Esq. Montaner, Ponce (WSTE Ch. 7 Ponce)—1000-w.

**Fajardo**—W09AT, Telemundo Group Inc., see Adjuntas (WKAQ-TV Ch. 2 San Juan)—10-w.

**Fajardo**—W56BC, WPRV-TV Inc., Call Box 13 Puerto Real, Fajardo 00740 (WPRV-TV Ch. 13 Fajardo)—100-w.

**\* Guanica**—Ch. 8, Western Bcstg. Corp. of Puerto Rico, Box 1200, Mayaguez 00709-1200 (WOLE-TV Ch. 12 Aguadilla-Mayaguez).

**Guayama**—W08AB, Island Translator System, Box 532, Guayama (WLI Ch. 11 Caguas).

**Maricao**—W82AM, American Colonial Bcstg. Corp., see Aguadilla (WSUR-TV Ch. 9 Ponce)—100-w.

**Maricao, Sabana Grande & San German**—W72AQ, Telemundo Group Inc., see Adjuntas (WKAQ-TV Ch. 2 San Juan)—100-w.

**Mayaguez**—W08BM, Telecinco Inc., Darlington Bldg., Box 43, Mayaguez 00708 (WORA-TV Ch. 5 Mayaguez-Aguadilla). **Note:** Licensed as LPTV. Requests CP for change to Ch. 10.

**Mayaguez**—W22AB, Telemundo Group Inc., see Adjuntas (WKAQ-TV Ch. 2 San Juan)—100-w.

**Orocovis**—W56AA, Pegasus Bcstg. of San Juan, PR Inc., see Adjuntas (WAPA-TV Ch. 4 San Juan)—100-w.

**★ Sabana Grande & San German**—W10AS, American Colonial Bcstg. Corp., see Aguadilla (WSUR-TV Ch. 9 Ponce)—10-w.

**\* Sabana Grande & San German**—Ch. 8, Western Bcstg. Corp. of Puerto Rico, see Guanica (WOLE-TV Ch. 12 Aguadilla-Mayaguez).

**Sabana Grande**—See also Maricao.

**San German**—W60AA, Western Bcstg. Corp. of Puerto Rico, see Guanica (WOLE-TV Ch. 12 Aguadilla-Mayaguez)—100-w.

**San German**—See also Maricao.

**San German**—See also Sabana Grande.

**San Sebastian**—W38AB, Ponce Television Corp., see Caguas (WSTE Ch. 7 Ponce)—1000-w.

**Utado**—W08AS, Telephone Authority, Puerto Rico, Box 909, Hato Rey 00919 (WIPR-TV Ch. 6 San Juan).

**Utado**—W43AA, Pegasus Bcstg. of San Juan, PR Inc., see Adjuntas (WAPA-TV Ch. 4 San Juan)—100-w.

**Yauco**—W42AA, Telemundo Group Inc., see Adjuntas (WKAQ-TV Ch. 2 San Juan)—100-w.

## VIRGIN ISLANDS

**Charlotte Amalie**—W05AS, Group 3 Bcstg. Inc., Box 8 ABC, Sunny Isle Shopping Center, St. Croix 00820 (WSVI Ch. 8 Christiansted)—10-w.

**Christiansted (various small & rural areas)**—W05AW, Virgin Islands Public TV System, c/o Calvin F. Bastian, Box 7879, St. Thomas 00801 (WTJX-TV Ch. 12 Charlotte Amalie)—10-w.

**★ Fredericksted (surrounding area), St. Croix**—W15AA, Virgin Islands Public TV System, see Christiansted (WTJX-TV Ch. 12 Charlotte Amalie)—100-w.

# Translators Owned & Operated By Television Stations

August 1987

All stations are licensed unless preceded by a star (★) which indicates CP status. These stations are included in the complete listing of Translator Stations which precedes this section.

## ALABAMA

**WBMG Birmingham:** W68AH Cahaba Heights, Mountain Brook & Vestavia Hills.

**WIIQ Demopolis:** W58AJ Jackson.

**WFIQ Florence:** W74AL Guin; W70AN Hamilton; W72AH Winfield.

## ALASKA

**KAKM Anchorage:** K67AY Bird Point & Girdwood; K39AA Clam Gulch & Homesites extending along Sterling Highway; K05FW Girdwood; K07PF Homer; K45AB Kasilof; K12LA Kenai & Soldotna; K21AM Ninilchik, Kasilof & Anchor Point; K48AC North Kenai; K07PG Seward; K49AU Sutton; K47AG Talkeetna.

**KIMO Anchorage:** K61CB Eagle River Road; K08KA Girdwood; K13TR Homer & Seldovia; K47AM Indian & Hope; K05HC Kenai, Kasilof, Sterling & Soldotna; K33AF Ninilchik, Kasilof & Anchor Point; K05FU Sutton; K06KG Talkeetna.

**KTUU-TV Anchorage:** K04DS Cooper's Landing & Upper Kenai River area; K09JE Palmer; K09GC Soldotna & Sterling; K30BE Sutton; K090O Talkeetna.

**KTVA Anchorage:** K66CF Sutton & Alpine; K04DO Talkeetna.

**KYUK-TV Bethel:** K10KV Alakanuk; K03EA Alakanuk & Mountain Village; K13MX Aniak, Kalskak & Russian Mission; K10JN Cape Newenham & Kongiganak; K12KE Chevak & Hooper Bay; K03EH Crooked Creek; K07LR Eek & Tuntutuliak; K10JM Georgetown & Stony River; K11MX Goodnews Bay; K02JA Kongiganak; K07PC Kotlik; K13NS Kwigillingok & Mekoryuk; K02JC Kwiguk; K09MB Marshall & Pilot Village; K11MG Pitkas & St. Mary's; K07NQ Platinum; K110G Quinhagak; K08ID Tuluskak; K02JB Tununak; K07PT White Bear.

**KATN Fairbanks:** K13KU Delta Junction; K13MZ Healy, Suntrana & Usibelli.

**KTVF Fairbanks:** K07NJ Clearwater, Delta Junction & Fort Greeley; K07EU Nenana; K03ED Tanacross & Tok.

**KUAC-TV Fairbanks:** K05FI Delta Junction; K07ND Healy; K06JX Manley Hot Springs; K05HI Nenana.

**KJUD Juneau:** K110X Airport area, Auke Bay, Gastineau Channel & Mendenhall Glacier area; K130C Douglas & Juneau.

## ARIZONA

**KAET Phoenix:** K42AC Clarksdale, Cornville, Cottonwood & Prescott Valley; ★ K66BS Flagstaff; K55DB Prescott & Chino Valley.

**KPAZ-TV Phoenix:** ★ K57BD Bisbee, Green Valley, Patagonia, Sierra Vista, Sonoita & Tucson; K58AV Clarkdale, Cottonwood & Jerome; K62BA Flagstaff.

**KPHO-TV Phoenix:** K40AD Clarkdale, Cornville & Cottonwood; K64BI Flagstaff; K59CI Globe & Miami; K09KV Prescott.

**KTSP-TV Phoenix:** K36AE Clarkdale, Cottonwood & Verde Valley; K68BW East Flagstaff & Leupp; K13JI Flagstaff; K04AI Prescott; K09JZ Winslow.

**KTVK Phoenix:** K38AI Cottonwood, Clarkdale & Cornville; K60BP Flagstaff; K11LC Prescott.

**KPNX-TV Phoenix-Mesa:** K06AE Prescott.

**KUSK Prescott:** K27AN Phoenix.

**KGUN Tucson:** K02BW Casas Adobes; K18AC Oro Valley.

**KOLD-TV Tucson:** K07DA Casas Adobes.

**KUAT-TV Tucson:** K27AT Tucson.

**KVOA-TV Tucson:** K74DC Casas Adobes.

## ARKANSAS

**KAIT-TV Jonesboro:** K11JW Blytheville.

**KETS Little Rock:** K13MV Eudora.

**KTHV Little Rock:** K13HP Euclid Heights & Hot Springs.

## CALIFORNIA

**KCPM Chico:** K18AO Oroville.

**KHSL-TV Chico:** K04GG Bieber, Fall River Mills & Little Valley; K13JT Burney & Hat Creek; K13FC Castella; K04BT Castella, Mount Shasta, North Dunsuir & South Dunsuir; K76BG Chester, Greenville & Westwood; K04CM Montague, Weed & Yreka; K11JU Quincy; K78AN Weed & Yreka; K06GZ Whitmore.

**KVEA Corona-Los Angeles:** K57CD Escondido, Rancho Bernardo & Poway.

**KIEM-TV Eureka:** K08HE Garberville & Redway; K11IQ Orleans; K08FV Rio Dell; K08GR Willow Creek.

**KVIQ-TV Eureka:** K10HX Garberville; K10FS Rio Dell & Scotia.

**KFSN-TV Fresno:** K71BC Lemoncove & Woodlake.

**KFTV Hanford-Fresno:** ★ K39AB Bakersfield.

**KMST Monterey-Salinas:** K59AY Hollister; K57AV Santa Cruz & environs.

**KCET Los Angeles:** K69CO Big Bear Lake.

**KESQ-TV Palm Springs-Indio:** K82BQ Hemet, Joshua Tree, San Jacinto, Snow Peak, Twentynine Palms & Yucca Valley.

**KRCR-TV Redding:** K66BY Alturas; K02FB Bieber, Little Valley & Lookout; K05DQ Burney, Fall River Mills, McArthur & Hat Creek; K05BR Castella, Mount Shasta, North Dunsuir & South Dunsuir; K08FZ

Colusa, Maxwell & Williams; K10HP Eagle Lake & Spaulding areas; K02FF Lakehead; K11LD Likely; K05DZ North Arm of Indian Valley & Quincy; K05DY D'Brien; K08FO Oroville; K05EM Paradise; K13JG Weed; K13LO Yreka & Montague.

**KRBK-TV Sacramento:** K51BP Palermo.

**KSBW Salinas-Monterey:** K13GS Carmel Valley Village; K02DC Sycamore Flats & Upper Arroyo.

**KSCI San Bernardino (Los Angeles):** K48AL Poway, San Diego & surrounding areas.

**KCST-TV San Diego:** K62AK La Jolla.

**KPBS-TV San Diego:** K67AM La Jolla; K59AL University of California, University City & Torrey Pines.

**KICU-TV San Jose:** K29AB Salinas & Monterey.

**KNTV San Jose:** K56BR Palo Alto, Mountain View, Los Altos, Sunnyvale, Saratoga, Los Gatos & San Jose.

**KTEH San Jose:** K25AC Capitola, Watsonville, Santa Cruz, Salinas & Monterey; K52BC Gilroy & San Martin; K82BC Morgan Hill.

**KSBY-TV San Luis Obispo:** K59CD Santa Barbara.

**KTBN-TV Santa Ana (Los Angeles):** K64AT Adelanto, Apple Valley, Phelan, Silver Lake & Victorville; K65CA Arvin & Lamont; K55CN Bakersfield; K60BB Desert Hot Springs; K62AN Lancaster, Palmdale & Quartz Hill; K66BM Palm Springs; K55CC Thousand Oaks; K57BT Denver, CO.

**KEYT-TV Santa Barbara:** K57BC Morro Bay, Paso Robles & San Luis Obispo; K57BS Santa Barbara, Santa Cruz Island, Ventura & Dxnard.

**KCOY-TV Santa Maria:** K10FK San Luis Obispo.

**KMPH Visalia-Fresno:** K55EZ Catheys Valley, Hornitos & Planada.

## COLORADO

**KBDI-TV Broomfield:** ★ K11QJ Boulder; K60CF Boulder; K68BY Colorado Springs.

**KKTU Colorado Springs-Pueblo:** K10LI Canon City; K56BG Eight Mile Ridge & Royal Gorge; K57CB Romeo, La Jara, Manassa, Antonito & Alamosa.

**KRDO-TV Colorado Springs-Pueblo:** K03CO Alamosa; K81BI Buena Vista, Leadville, Mosca & Salida; K12ME Canon City; K74DM Eight Mile Ridge & Royal Gorge; K74DU Mount Massive Trout Club & vicinity.

**KREZ-TV Durango:** K06JF Cortez; K68AZ Durango & Hermosa; K66AT Mancos & rural areas; K66AV Nutria & Sunetha; K021L Pagosa Springs.

**KJCT-TV Grand Junction:** K28AD Montrose.

**KREX-TV Grand Junction:** K02AF Carbondale; K03EQ Douglas Creek & rural area; K07GD Glenwood Springs & rural area; K02HW Grand Valley; K70EM Little Cimarron Creek rural area; K07JF New Castle; K13AO New Castle, Rifle, Carbondale, Cattle Creek, Missouri Heights & Glenwood Springs; K02GG Rifle; K03DY Rulison; K08HT Upper Divide Creek.

**KREY-TV Montrose:** K09MR Gateway; K02GC Naturita, Norwood, Nucla & Paradox; K06GQ Norwood; K03FX Placerville; K03AY Ridgway.

**KOAA-TV Pueblo-Colorado Springs:** K30AA Colorado Springs.

**KTSC Pueblo-Colorado Springs:** K04KB Aguilar; K55CL Alamosa, La Jara, Manassa, Romeo & Antonito; K59CL Coaldale; K53BQ Colorado Springs; K57CY Cotopaxie & Texas Creek; K02KJ Del Norte; K03FR La Veta; K07PA Manitou Springs; K53AR Salida & Buena Vista; K02KI San Luis; K69CX Trinidad, Valdez & Hoehne.

## CONNECTICUT

**WEDH Hartford:** W61AC Waterbury, CT.

**WVIT New Britain-Hartford:** W59AA West Haven, CT.

## FLORIDA

**WESH-TV Daytona Beach-Orlando:** W16AJ Melbourne & Palm Bay.

**WPAN Fort Walton Beach:** W69AU Mobile, AL.

**WCJB Gainesville:** W57AN Ocala.

**WCIX Miami:** W61AA Fort Lauderdale; W69AA Hollywood; W64AD North Fort Lauderdale.

**WPTV Palm Beach:** W64AX Vero Beach.

**WTOG St. Petersburg-Tampa:** W61AK Inverness; W29AB Ocala; W61AP Okeechobee; ★ W27AE Sebring.

**WFSU-TV Tallahassee:** W22AD Panama City & adjacent communities.

**WFLX West Palm Beach:** W53AH Vero Beach.

## GEORGIA

**WCPL-TV Chatworth-Dalton:** W65AD Cedartown; W27AA Draketown; W51AB Flintstone and rural areas of Dade & Walker Counties; W50AB Hiwassee; W35AA Lafayette; W04BJ Young Harris.

**WJSP-TV Columbus-Warm Springs:** W49AD Carrollton; W48AB Columbus.

**WCES Wrens-Augusta:** W52AA Carnesville; W60AE Elberton; W22AC Hartwell & Royston; W68AF Toccoa.

# O & O Translators—Hawaii

## HAWAII

**KGMB Honolulu:** K69BZ Lihue; K57BI Waimea.

**KHET Honolulu:** K63AZ Anahola; K68BE Hanalei & Princeville; K63AI Kaunakani; K62AQ Kilauea; K67AV Lihue; K63AA Waialua; K66AY Waipaka.

**KHON-TV Honolulu:** K55EY Lihue.

**KITV Honolulu:** K51BB Lihue.

**KMEB-TV Wailuku, Maui:** K67BA Hakalau; K69CF Hawaiian Ocean View Estates; K04FE Hilo; K56CD Kilauea Military Camp; K63BB Naalehu & Pahala.

## IDAHO

**KAID Boise:** K11PB Cambridge & Midvale; K09LO Cascade; K05GO Council; K69CK Crouch & Garden Valley; K13LR Filer, Hansen, Jerome, Kimberly, Twin Falls, Dietrich & Shoshone; K13QF Glenns Ferry; K05FG McCall & New Meadows.

**KBCI-TV Boise:** K09HN Cambridge; K11GR Cascade; K09HS Glenns Ferry; K04EF Hailey, Ketchum & Sun Valley; K13IA Lowman; K10FD McCall & New Meadows; K10GQ Huntington, OR; K11LS Jordan Valley, OR.

**KTVB Boise:** K13ST Boise & Collister; K05DC Cambridge & Midvale; K13GO Cascade; K05DD Glenns Ferry; K13SO McCall & New Meadows; K13SL Huntington, OR.

**KIDK Idaho Falls-Pocatello-Blackfoot:** K65AZ Albion, Elba & Rupert; K10AW Challis; K11CP Fish Creek, Lava Hot Springs & Portneuf River area; K11GI Jackson, Hoback Canyon & South Fork, WY.

**KIFI-TV Idaho Falls-Pocatello-Blackfoot:** K61AP Albion, Burley & Rupert; K05CJ Challis; K13CO Lava Hot Springs; K13RV Leadore; K61CI Leadore (north); K12MA Rexburg, St. Anthony & Sugar City; K13LY Hoback Junction, WY; K13FZ Jackson, WY; K09LF South Park, WY.

**KUID-TV Moscow:** K59BW Bonners Ferry; K26AD Coeur d'Alene & Post Falls; K59BA Cottonwood, Craigmont, Grangeville & Nezperce; K11KO Kamiah; K67BX Kellogg; K05GQ Kooskia & Stites; K64BR Lewiston; ★ K64BD Priest River & Sandpoint; K57CM Priest River rural area; K69CN Rose Lake & St. Maries.

**KIVI Nampa-Boise-Caldwell:** K27AO Twin Falls.

**KISU-TV Pocatello:** K69DC Albion, Burley, Heyburn, Oakley, Paul & Rupert; K12LS Challis & Ellis rural area; K13QE Driggs, Tetonian & Victor; K69CL Georgetown; K13QH Irwin & Swan Valley; K59BV Lava Hot Springs; K62BD Malad; K02LR May & Goldberg rural areas; K57BN Montpelier; K57CI Salmon.

**KPVI Pocatello-Blackfoot-Idaho Falls:** K05HQ Ashton; K63BX Burley & Rupert area; K13JF Rexburg & St. Anthony; K51AU Twin Falls & Jerome; K48BM Jackson, WY.

**KMVT Twin Falls:** K09IR Albion, Elba, Idaho rural area & Malta; K59CC Burley, Rupert & Albion; K04EN Glenns Ferry; K57CC Hagerman; K09AQ Ketchum; K13HG Ketchum, Sun Valley & Warm Springs.

B-104

## ILLINOIS

**WCUI-TV Chicago:** W55AS Milwaukee, WI.

**WAND Decatur:** W68AA Danville.

**WSIL-TV Harrisburg:** K10KM Cape Girardeau, MO.

## IOWA

**KGAN Cedar Rapids-Waterloo:** K12EA Decorah; K74CU Iowa City; K13MN Washington.

**KIIN-TV Iowa City:** K38AB Fort Madison & surrounding area; K33AA Ottumwa & surrounding area.

**KYIN Mason City:** K14AF Decorah.

**KCAU-TV Sioux City:** K80BU Elgin, Elkhorn Valley, Neligh & Tilden, NE; K74CL Inman & O'Neill, NE; K74CE Norfolk, NE.

**KMEG Sioux City:** K30BP Norfolk, NE.

**KTIV Sioux City:** K39AL Elgin, Elkhorn Valley, Neligh & Tilden, NE; K77BO Inman & O'Neill, NE; K77BK Norfolk, NE.

## KANSAS

**KSNC Great Bend:** K18AA Salina.

**KOOD Hays:** K64BS Concordia; K66CD Phillipsburg.

**WIBW-TV Topeka:** K07JL Lawrence; K08ED Marysville; K07GF Topeka.

**KAKE-TV Wichita:** K71BP Great Bend; K70FE Hays; K71BO Herington; K75CB Russell; K34AA Salina.

## KENTUCKY

**WCVN Covington:** W56AT Augusta.

**WKHA Hazard:** W09AX Cowan Creek, Eolia & Oven Fork; W66AH Mayking & Whitesburg.

**WKMA Madisonville:** W55AJ Hawesville; ★ W57AJ Hopkinsville.

**WKMR Morehead:** W10AR Louisa.

**WKON Owenton:** W56AM Falmouth.

**WPSD-TV Paducah:** W10AH Carbondale, IL.

**WKSO Somerset:** W12AY Artemus, Barbourville, Boone Heights & Heidrick; W08BL Pineville; W55AL Thompkinsville & surrounding rural area.

## LOUISIANA

**KNOE-TV Monroe-West Monroe:** K18AB El Dorado, AR.

## MAINE

**WCBB Augusta-Lewiston-Portland:** W04BS Bethel, Greenwood & Locke Mill; W03AM Bridgton, Harrison & North Bridgton; W14AB Skowhegan, Madison & Anson.

**WABI-TV Bangor:** W61AO Calais.

**WLBZ-TV Bangor:** W57AQ Calais; W04AK Waterville.

**WAGM-TV Presque Isle:** W11AA Madawaska.

**WMEM-TV Presque Isle:** W04BH Allagash; W04AY St. Francis.

## MARYLAND

**WMDT Salisbury:** W27AJ Dover, DE.

## MASSACHUSETTS

**WCVX Vineyard Haven:** W67BA Dennis.

## MICHIGAN

**WCML-TV Alpena:** W69AV Leeland & surrounding areas; W46AD Traverse City.

**WUHQ-TV Grand Rapids-Kalamazoo-Battle Creek:** ★ W69BJ East Lansing.

**WLUC-TV Marquette:** W05AQ Calumet; W08BG Iron Mountain; W70AZ L'Anse.

## MINNESOTA

**WDIO-TV Duluth:** K66BI Aitken; K57BJ Brainerd; W61AF Grand Marais; K55BR Grand Portage.

**KBJR-TV Duluth-Superior, WI:** K82AF Cass Lake; K61BH Deer River; K65BJ Grand Marais; K59BJ Grand Portage.

**KDLH-TV Duluth-Superior, WI:** K70DH Aitkin; K74CM Brainerd; K78AK Cass Lake; K59BQ Deer River; K63BI Grand Marais; K57BH Grand Portage.

**WDSE-TV Duluth-Superior, WI:** K72CZ Grand Marais; K77BW Grand Portage.

**KTTK Rochester:** K70DR Blue Earth; K79BK Fairmont; K74CZ Winona; W83AH La Crosse, WI.

**KSTP-TV St. Paul-Minneapolis:** K24AE Alexandria; K22AC Brainerd; K63BW Donnelly & Herman; K69DA Little Falls; K32AE Long Prairie; K30AC Marshall; K32AF St. James; K57CN Wabasha; K20AC Wadena; K14AD Willmar; K20AD Worthington; W63AR Ladysmith, WI; W57AS Spooner, WI.

## MISSISSIPPI

**WMAH-TV Biloxi:** W45AA Columbia.

**WL0X-TV Biloxi-Gulfport-Pascagoula:** W09AU Laurel.

## MISSOURI

**KRCG Jefferson City:** K11OJ Dresden, Georgetown & Sedalia.

**KDEB-TV Springfield:** K08GN Kimberling City.

**KOTV St. Joseph:** ★ K55DH Bethany; K57CP Grant City.

## MONTANA

**KTVO Billings:** K69CM Big Timber & Livingston (eastern rural area); K18AF Bozeman, Belgrade & Manhattan; K70ER Castle Rock & Lame Deer; K06KF Hardin, Crow Agency & rural area (north); K55AJ Heath & surrounding area; K13IX Lewistown; K10GF Miles City; K07HC Sheridan, WY & surrounding rural areas.

**KULR-TV Billings:** K75CL Forsyth rural area; K74BL Lewistown; K06FE K06FE City.

**KTVM Butte:** K09KH Ennis, McAllister, Watkins & rural area SE of Ennis; K10HZ Pony; K10HL Virginia City.

**KXLF-TV Butte:** K08GK East Helena, Fort William Henry Harrison, Helena & Lake Helena.

**KFBB-TV Great Falls:** K09HZ Havre; K10FI Helena; K70EZ Lewistown.

**KRTV Great Falls:** K48AI Joplin.

**KECI-TV Missoula:** K10HC Mullan, ID; K11JJ East Missoula & Upper Rattlesnake area.

## NEBRASKA

**KCAN Albion:** K56AJ Bassett & Ainsworth.

**KTNE-TV Alliance:** K06JC Chadron & Chadron Area Housing Development; K06KR Crawford & Fort Robinson State Park.

**KMNE-TV Bassett:** K10JW Verdigre.

**KGIN Grand Island:** K25AG Cambridge; K55AF Cozad; K27AJ Gothenburg; K23AH Lincoln; K23AH Wallace.

**KLNE-TV Lexington:** K13KB McCook.

**KOLN Lincoln:** K28AP Neligh; K24AA Newport; K57CZ O'Neill; K72DQ O'Neill; K69AL Valentine.

**KUON-TV Lincoln:** K23AA Beatrice; K68AV Blair; K24AC Falls City; K33AC Pawnee City.

**KXNE-TV Norfolk:** K66AR Decatur; K65AT Neligh; K69BM Niobrara.

**KPNE-TV North Platte:** K12NQ Benkelman; K12KI Culbertson; K13NU Stratton; K12KK Trenton; K69BN Wauneta.

**WOWT Omaha:** K61AO Norfolk.

## NEVADA

**KLAS-TV Las Vegas:** K60AN Henderson.

**KLVS Las Vegas:** K02FM Goodsprings; K07JC Indian Springs; K02FN Mesquite (Virgin Valley); K02FJ Overton (Moapa Valley).

**KVBC Las Vegas:** K06KD Austin; K58BC Ely & McGill; K57BU Eureka.

**KAME-TV Reno:** K67BY Herlong & Susanville, CA; K57CV Carson City; K44BE Fallon; K35AX Hawthorne & Rattlesnake Flats; ★ K34BL Lovelock.

**KCRL Reno:** K11KA South Lake Tahoe, CA; K80BR Carson City; K10GS Carson City & Washoe Valley; K13QV Fallon.

**KNPB Reno:** K15AN Carson City.

**KOLO-TV Reno:** K12IX Austin; K58AO Crystal Bay & Zephyr Cove; K03DN Ely & McGill; K11JN Reno (shadow area).

**KTVN Reno:** K12IU Meyers & Stateline, CA; K12GW Carson City & Washoe Valley; K12HJ Crystal Bay; K60AS Crystal Bay, NV & Meeks Bay & Rubicon Bay, CA; K10JS Elko; K06HT Ely; K13PC Tuscarora; K08IO Wells; K07KH Winnemucca.

## NEW HAMPSHIRE

**WENH Durham:** W59AB Lincoln & North Woodstock.



## NEW MEXICO

**KGGM-TV Albuquerque:** K65CG Alamogordo & Holloman AFB; K07EB Arenas, Arenas Valley, Central, Fierro, Hanover, Hurley, Pinos Altos, Santa Rita, Silver City & suburban area (north); K67BG Arrey & Derry; K57CF Carrizozo, Oscura & Three Rivers; K57AW Deming & areas northeast & south; K09EP Grants & Milan; K59BD Hornsby Ranch, Montoya & Newkirk.

**KNME-TV Albuquerque:** K53AQ El Paso Gas Co. Compressor Station, AZ; K6180 Bayfield & Ignacio, CO; K59BU Durango, CO; K62AP Pagosa Springs, CO; K68BI Sunetha, CO; K54BN Capulin & Des Moines; K62BC Carrizozo; K69CH Chama; K63AX Eagle Nest & Moreno Valley; K61BA Fort Wingate & Indian Village; K63BD Gallup; K67CR Grants & Milan; K65GQ Las Vegas; K69CG Mosquero & Roy; K58AZ Nolan & Wootan; K69CI Sheridan; K69CJ Taos; K53BA Tres Piedras.

**KOAT-TV Albuquerque:** K73CG Alamogordo & Holloman AFB; K09JJ Bloomfield-Blanco; K60DD Brazos, Chama, Park View & Tierra Amarilla; K58AH Capitan, Mescalero & Ruidoso; K83BK Carrizozo; K62CR & K75AC Farmington; K74DO Forrest & McAllister; K08LJ Gallup; K11EV Grants & Milan; K12NH Hobbs; K74CY Horse Springs; K61CN Lordsburg; K57BR Montoya & Newkirk; K13RK Roswell; K62AL Roswell; K06EH Silver City; K09EQ Taos; K11EW Taos.

**KOB-TV Albuquerque:** K09KJ Brazos, Chama, Park View & Tierra Amarilla; K64AS Capitan & Ruidoso; K81BM Carrizozo; K06IS Gallup; K06CU Grants & Milan; K69BB Horse Springs Store & ranch area; K06ED Las Vegas; K59CM Lordsburg; K55AL Mesita Del Gato Ranch area; K55CV Montoya & Newkirk; K09KC Santa Rosa Heights; K10KF Silver City; K10MG Socorro; K06LE Taos.

**KAWE-TV Carlsbad:** K55CB Hobbs.

**KOBF Farmington:** K69CB Cortez & Mancos, CO; K66BN Durango, CO.

**KRWG-TV Las Cruces:** K67AX Alamogordo, Holloman AFB & Tularosa; K02KG Cliff & Gila; K65BS Garfield, Hatch, Leasburg & Radium Springs; K13UL Hillsboro; K02KP Lordsburg; K12LL Silver City; K59CN Truth or Consequences.

**KENW Portales:** K69CV Carlsbad; K65CB Forrest & McAllister; ★ K63BR Tucumcari.

**KBIM-TV Roswell:** K59AB Alamogordo & Holloman AFB; K55AC Capitan & Ruidoso; K65BT Clovis; K69CQ Dora.

**KOBR Roswell:** K55AM Clovis.

## NEW YORK

**WTEN Albany:** W04AE Herkimer; W07AN Middleburg & Schoharie; W04AL Bennington & North Bennington, VT.

**WNYT Albany-Troy-Schenectady:** W51AE Adams, MA; W07AI Lanesborough, Lenox, Pittsfield & West Pittsfield, MA; W07AV Gloversville & Johnstown, NY; W36AF Kingston, NY; W07AG Rutland & West Rutland, VT.

**WSKG Binghamton:** W58AD Addison; W69AE Almond; W83AL Andes; W69AI Arkville, Fleischmanns & Margaretville; W55AC Avoca & Cohocton; W62AX Belden; W65AN Berkshire & Newark Valley; W57AF Binghamton & Johnson City; W81AH

Bloomville & South Kortright; W57AD Cameron; W57AC Canaseraga; W66AD Canisteo & Hornell; W56AK Chambers; W83AT Cherry Valley; W81AM Cooperstown, Milford & Portlandville; W68AD Corning; W04AZ Davenport, Davenport Center & South Worcester; W67AD Delhi; W63AG East Binghamton; W56AJ East Corning; W67AA East Springfield, Springfield & Springfield Center; W79AY East Worcester, Schenectady & Worcester; W75AQ Edmeston & West Burlington; W30AA Elmira; W58AE Elmira; W67AM Endicott; W04AS Gilboa, Grand Gorge, Prattsville & Roxbury; W55AD Greenwood; W56AI Hammondsport; W66AO Harpursville; W66AE Hawleyton; W12AZ Hunter, Lexington, South Jewett & Tannersville; W76AF Jefferson; W65AK Katelville; W83AU Laurens & Mount Vision; W62AL Maine & Union Center; W69AH Montour Falls; W04BG Morris & Relay Laurens Site; W62AV Owego; W66AF Pine City; W57AE Prattsburg; W62AK Presho; W04BE Salt Springville; W60AD Savona; W59AF Spencer; W07BF Sprout Brook (Montgomery County); W69BP Stamford; W64AP Tioga Center; W69AF Troupsburg; W56AR Van Etten; W62AJ Waverly; W66AG Whitney Point; W56AH Woodhull.

**WENY-TV Elmira:** W06AR Hornell; ★ W07BJ Ithaca.

**WCBS-TV New York:** W53AA Bronx, New York & Westchester County.

**WNBC-TV New York:** W57AB New York.

**WNYW New York:** W64AA Bronx & Upper Manhattan.

**WPIX New York:** W73AP Bronx & Upper Manhattan.

**WNJU-TV New York, Newark, NJ:** W62AA New York.

**WWOR New York, Secaucus, NJ:** W71AK Bronx & Upper Manhattan.

**WXTV New York-Paterson, NJ:** ★ W47AD Hartford; W35AB Philadelphia.

**WCFF-TV Plattsburgh:** ★ W60AO Port Henry & Crown Point; W67AW Ticonderoga; ★ W67AY Westport; W67AR Willsboro.

**WMHT Schenectady-Albany-Troy:** W04BD Glen Falls (vicinity of); W04AJ Middleburg & Schoharie.

**WCNY-TV Syracuse:** W62AN Nedrow & Onondaga Indian Reservation; W59AU Utica.

**WIXT Syracuse:** W07BA Nedrow (& SW section), Onondaga City & Syracuse.

**WUTR Utica-Rome:** W64AG Lowville; W68AE Ogdensburg; W63AE Oneonta; W50AA Watertown.

## NORTH CAROLINA

**WLOS Asheville:** W05AE Addie, Sylva, Cullowhee & Dillsboro; W11AQ Andrews, Marble, Robbinsville & Topton; W06AQ Bat Cave, Chimney Rock, Gerton & Lake Lure; W12AQ Black Mountain; W05AP Brasstown & Murphy; W08AN Bryson City, Ela, Alarka-Lauada (portions) & Almond-Stecoah (portions); W12AU Burnsville; W06AN Cashiere & High Hampton (portions) & Sapphire Valley; W05AF Cherokee Indian Reservation; W05AC Columbus & Tryon, NC & Landrum, SC; W11AJ Franklin; W10AQ Garden Creek, Marion, Providence & West Marion; W12BD Greenlee & Old Fort; W12AR

Hazelwood & Waynesville; W10AT Highlands; W08BI Hot Springs; W06AP Maggie Valley & Soco Valley; W06AL Oteen, Swannanoa & Warren Wilson College; W06AD Spruce Pine (all North Carolina); W02AQ Greenville (portion) & contiguous area, SC; W05AO Pickens, SC; W11AP Spartanburg (portion), SC.

**WUNF-TV Asheville:** W59AR Brevard, Cedar Mountain & Sherwood Forest; W27AB Canton, Clyde, Hazelwood & Waynesville.

**WUNG-TV Concord:** W56AN Columbus, Saluda & Tryon.

**WUNE-TV Linville:** W59AD Andrews, Murphy & Robbinsville; W67BA Bryson City, Ela, Lauada, Alarka, Almond & Stecoah; W67AQ Burnsville; W56AG Dillsboro, Franklin, Sylva & Webster; W62BA Hayesville, Brasstown & Shooting Creek; W62BB Highlands; W65AT Marion; W59AK Spruce Pine.

## NORTH DAKOTA

**KFME Fargo:** K07NE Lisbon; K02FO Valley City.

**WDAY-TV Fargo:** K02MM Fergus Falls, MN; K02DD Jamestown.

**KTHI-TV Fargo-Grand Forks:** K09MF Breckenridge, MN & Wahpeton; K09JM Jamestown; K02GA Lisbon.

**KMOT Minot:** K07HU Garrison.

**KNRN Pembina:** K23AJ Devils Lake.

**KXJB-TV Valley City-Fargo:** K58BP Bowesmont; K10IL Devils Lake; K07LF Ellendale; K07IW Jamestown; K10AI Oakes.

**KUMV Williston:** K13PL Glendive, MT.

## OHIO

**WEAO Akron:** W58AM Youngstown & surrounding areas.

**WOUC-TV Cambridge:** W65AH Loudonville; W69AO Millersburg.

**WCET Cincinnati:** W58AG Georgetown.

**WIII Cincinnati:** W66AQ Dayton.

**WVIZ-TV Cleveland:** W64AK Conneaut & surrounding area; W67AL Eastlake area & surrounding area; W66AK Gates Mills.

**WOSU-TV Columbus:** W47AB Mansfield; W31AA Newark.

**WPTO Dayton:** W17AA Celina & surrounding area; W63AH Maplewood area.

## OKLAHOMA

**KTEN Ada-Ardmore:** K08GD Ardmore; K08KK Paris, TX.

**KXII Ardmore & Sheridan-Oenison, TX:** K02EQ Paris, TX.

**KWET Cheyenne:** K19AA Altus; K56AY Beaver; ★ K55BV Boise City; K58AX Bufalo; K56BQ Frederick; K16AB Guymon.

**KOET Eufaula:** K15AA Hugo; K63BA Idabel.

**KETA Oklahoma City:** K30AE Alva; K28AC Ardmore; K54BB Duncan; K46AI Durant, K36AB Lawton; K46AH Medford; K38AK Ponca City.

**KOKH-TV Oklahoma City:** K55DN Ardmore.

**KJRH Tulsa:** K04EJ Coffeyville, KS; K04DW Independence, KS.

**KOTV Tulsa:** K05CW Coffeyville, KS; K10FH Independence, KS.

## OREGON

**KOAB Bend:** ★ K19BK Lakeview.

**KTVZ Bend:** K12IW Chemult & Crescent; K66BC Culver & Madras.

**KOAC-TV Corvallis:** K68BA Cloverdale & Pacific City; K66BE Elkton; K68BF Eugene; K68BG Glide, Oakland, Sutherlin & Winchester; K66AS Newport, Seal Rock & South Beach; K66BF Roseburg.

**KEZI Eugene:** K12HA Deer Creek, Garden Valley, Glengary area, Oak, N., N.W., S. & W. Roseburg & Winchester; K11GT Eugene (E & SE), College Hill, Fox Hollow & South Willamette; K07JS North Bend; K07IA Oakland; K06ID Scottsburg; K07IL Winston.

**KVAL-TV Eugene:** K03DV Crescent, Crescent Lake, Gilchrist & Odell Lakes; K04DR Eugene; K55DA Newport & Otter Rock; K02DB Scottsburg.

**KMTR-TV Eugene-Springfield:** K46AS Coos Bay; K31AE Roseburg.

**KOTI Klamath Falls:** K06LS Chiloquin; K04ES Klamath Falls; K04CB Plush; K07FW Summer Lake.

**KTVR La Grande:** K09OD Adrian, Nyssa, Ontario & Vale; K61BF Enterprise; K61BT Milton-Freewater; K59BO Pendleton & Umatilla County (eastern).

**KORV Medford:** K13UR Klamath Falls.

**KOBI Medford:** K04HE Montague & Yreka, CA; K04ER Applegate Valley; K07JT Brookings; K07KT Canyonville, Riddle & Tri City; K07PZ Cave Junction; K04EY Chinook Park & Grants Pass; K03EI Eagle Point, Seven Oaks, Tolo & White City; K13JQ Empire & North Bend; K02FT Gold Hill; K13JR Jacksonville & Old Military Road; K13KO Prospect; K07HS Williams.

**KSYS Medford:** K02JF Butte Falls; K13PH Cave Junction; K55DQ Gold Hill & Toro; K12KX Grants Pass; K18AN Grants Pass; K07RQ Jacksonville; K22AA Klamath Falls; K04KI Merrill & Malin; K13PF Pinehurst; K02JG Prospect; K13PI Ruch/Applegate; K13PE Shady Cove; K02JJ Williams.

**KTVL Medford:** K60AR Alturas & Likely, CA; K02CN Castella, Dunsuir & Mount Shasta, CA; K06GP Yreka, CA; K07PU Altamont, Klamath Falls & Pelican City; K04EO Ashland, Phoenix & Talent; K02DV Bridgeview, Cave Junction & O'Brien; K10LR Brookings; K04JQ Butte Falls; K60BJ Carpentersville; K04JZ Gold Hill; K02DP Grants Pass & Merlin; K02IC Jacksonville; K60BH Midland, Merrill & Keno; K03BZ Rogue River; K04JP Williams.

**KGW-TV Portland:** K26AY Albany & Corvallis.

**KOAP-TV Portland:** K65CH Arlington; K59BX Astoria, OR-Grays River & Lebam, WA; K36BA Burns; K17AA Coos Bay, Coquille & North Bend; K66AH Dufur & The Dalles, OR & Goldendale, WA; K55CM Gold Beach; K63BS Heppner, Echo, Lexington & Long Creek; K68AJ Hood River, OR & Bingen & White Salmon, WA; K68CB John Day & Mount Vernon; K61BU Port Orford; K62BF Seaside & Cannon Beach.

## O & O Translators—Oregon

**KPIC Roseburg:** K07PP Camas Valley; K11GH Canyonville, Riddle & TriCity; K13HM Myrtle Creek; K12IA Oakland & Union Gap; K02AU Sutherlin.

### PENNSYLVANIA

**WWPC-TV Altoona:** W59AI Altoona; W63AJ Altoona; W57AH Altoona (Fairview-Wehnwood section); W65AL Martinsburg.

**WHTM-TV Harrisburg:** W72AM Duboistown, Montoursville & South Williamsport; W62AU York.

**WITF-TV Harrisburg:** W73AH Chambersburg; W60AM Reading.

**WHP-TV Harrisburg-York:** W70BA Williamsport.

**WGAL-TV Lancaster:** W80AJ Williamsport.

**WNEP-TV Scranton & Wilkes-Barre:** W26AD Allentown-Bethlehem; W32AD Clarks Summit, Dalton & Waverly; W61AG Minersville, Port Carbon & Pottsville; W83AA Palmerston, Slatedale & Slatington; W66AL Stroudsburg; W78AL Williamsport.

**WVIA-TV Scranton, Wilkes-Barre & Hazleton:** W65AA Canton & Troy areas; W48AQ Clarks Summit, Dalton, Scranton (parts) & Waverly; W72AT East Towanda, Towanda & Wysox; W62AD Hawley & Paupack; W80AM Honesdale; W77AI Laceyville & Wyalusing; W56AQ Lake Ariel, South Canaan & Waymart; W63AB Mansfield & neighboring area; W66AB Mehoopany, Meshoppen & Tunkhannock; W82AK Williamsport.

**WYOU Scranton & Wilkes-Barre:** W66AI Minersville, Port Carbon & Pottsville; W56AO Mount Pocono area; W65AG Mountaintop area; W79AB Palmerton, Slatedale & Slatington; W60AH Stroudsburg; W55AG Williamsport.

**WBRE-TV Wilkes-Barre & Scranton:** W79AC Clarks Summit, Dalton, Scranton (parts), Waverly & Dickson City; W72AI Minersville, Port Carbon & Pottsville; W64AL Stroudsburg; W76AK Williamsport.

### RHODE ISLAND

**WLNE Providence-New Bedford, MA:** W48AE Providence.

**WSBE-TV Providence:** W62AB Westerly.

### SOUTH CAROLINA

**WAXA Anderson:** ★ W66AR Greenville.

**WLTX Columbia:** W02BA Batesburg & Leesville; W05AV Great Falls; W08BT Newberry; W08BU Orangeburg; W08BS Sumter.

**WYFF-TV Greenville:** W06AE Clayton & Mountain City, GA; W05AR Alarka, Bryson City & Ela; W08BH Andrews & Robbinsville; W11AX Bat Cave, Chimney Rock, Gerton & Lake Lure; W10AL Big Cove & Cherokee; W09AS Burnsville; W11AU Canton, Clyde & Lake Junaluska; W11AH Columbus & Tryon; W02AF Cullowhee, Dillsboro & Sylva; W06AK Drexel, Morgantown & Valdese; W03AK Ela & Whittier; W06AJ Franklin; W06AI Marion; W10AK Spruce Pine (all North Carolina).

**WSPA-TV Greenville-Spartanburg-Asheville:** W09AE Clayton & Mountain City, GA; W11AN Alarka-Almond-Lauada, Bryson City, Greens Creek-Savannah-Gay &

Whittier-Birdtown; W09AY Asheville; W08BP Beaver Dam Creek Valley, Elk Mountain & Woodfin; W10AD Black Mountain, Montreat, Ridgecrest & Swannanoa; W02AG Brevard; W02AT Burnsville; W08AO Canton, Lake Junaluska & Maggie Valley; W08AT Cherokee, Shoal Valley & Soco Valley; W09AF Cullowhee, Dillsboro, Love Field, Sylva & Webster; W09AG Franklin; W08BJ Marion & Old Fort; W02AH Mars Hill; W08AX Marshall; W08BF Micaville & Spruce Pine; W09AD Waynesville; W09AR Weaverville (all North Carolina); W10AJ Greenville (north), SC.

### SOUTH DAKOTA

**KPSD-TV Eagle Butte:** K04GW Spearfish.

**KHSD-TV Lead:** K13HY Deadwood.

**KTSD-TV Pierre:** K61AS Pickstown.

**K8HE-TV Rapid City:** K64AL Edgemont; K06HG Pine Ridge; K55AV Pringle; K13PN Wasta.

**KPLO-TV Reliance:** K69DJ Philip & Kadoka; K15AC Rapid City.

**KELO-TV Sioux Falls:** K57BX Lake Andes.

**KSFY-TV Sioux Falls:** K07QL Mitchell.

**KUSD-TV Vermillion:** K09UN Mitchell; K55BG Wagner.

### TENNESSEE

**WINT-TV Crossville:** W28AA Cookeville.

**WJHL-TV Johnson City-Bristol-Kingsport:** W07BC Big Stone Gap, East Stone Gap, Little Stone Gap & Little Italy Bottom, VA; W13AR Marion, VA.

**WKPT-TV Kingsport-Johnson City-Bristol:** W04AX Whitesburg, KY; W51AU Greeneville, TN; W70AX Kingsport, TN; W60AG Abingdon, VA; W07BK Gate City & Weber City, VA; W04BL Pennington Gap, VA; W03AJ Wytheville, Drockett, Rural Retreat, Fort Chiswell, Max Meadows, Jackson Ferry & Austinville, VA.

**WATE-TV Knoxville:** W08BK Gatlinburg.

**WBIR-TV Knoxville:** W04AC Annville, Gray Hawk, McKee & Tynes, KY; W08AZ Cumberland, Lynch & Totz, KY; W04AH Middlesboro, KY; W05AT Andrews, NC; W04BA Robbinsville, Stecoah, Tuskegee & Yellow Creek, NC; W07AM Coalfield, Fork Mountain, Petros & Wartburg, TN; W04BC Gatlinburg, TN; W08BE La Foyette, TN; W07AC Pennington Gap, VA.

**WTVK Knoxville:** W12AV Gatlinburg.

### TEXAS

**KFDA-TV Amarillo:** K63BA Bovina & rural area.

**KVII-TV Amarillo:** K06GF Clovis & Pleasant Hill, NM & Farwell, TX; K67CS Dora & Portales, NM; K57CW Bovina & Friona.

**KNCT Belton:** K34AB Waco.

**KDBC-TV El Paso:** K71CH Alamogordo & Holloman AFB, NM; K02ES Fort Bayard, Santa Rita & Silver City, NM; K61AV Las Cruces & Organ, NM.

**KTSM-TV El Paso:** K75CQ Alamogordo & Holloman AFB, NM.

**KVIA-TV El Paso:** K77CP Alamogordo & Holloman AFB, NM; K55BT Deming, NM; K57BV Las Cruces & Organ, NM.

**KMID-TV Midland & Odessa:** K12FM Fort Stockton.

**KOSA-TV Odessa:** K10HH Big Springs.

**KWEX-TV San Antonio:** ★ K30AK Austin.

**KTXS-TV Sweetwater-Abilene:** K72OU Brownwood; K55AA San Angelo.

**KCEN-TV Temple-Waco:** K63DL Bryan & College Station.

### UTAH

**KSL-TV Salt Lake City:** K73BF Beaver County (rural), Hamilton Fort & Newcastle; K131Y Brigham City; K131F Nephi; K13HI Salt Lake North Beach.

**KSTU Salt Lake City:** K56BB Aurora & Juab County (rural); K59BS Hamilton Fort, Milford, Minersville & Newcastle.

**KTVX Salt Lake City:** K51BK Aurora & Juab County; K80CE Beaver County (rural), Hamilton Fort, Milford & Newcastle; K66AA Duchesne County (rural) & Spring Glen.

**KUED Salt Lake City:** K57AQ Alton & Kane County (rural); K56AZ Antimony; K63BY Beaver County (rural) & Milford; K40AF Blanding & Monticello; K49BO Carbon County, Columbia, Duchesne County (rural) & Emery County; K07JV Circleville, Junction & Kingston; K34AN Ephraim, Fountain Green & Manti; K63BF Garden City & Laketown; K07JW Garfield County rural area & Panguitch; K49AQ Juab & Sanpete Counties (rural); K69BG Long Valley Junction; K83BD Marysvale; K60BU Orangeville & rural Emery County; K55BS Randolph & Woodruff; K42AJ Richfield, Monroe & rural Sevier County; K65AD Summit County; K57CK Tabiona & Myton; K40AH Torrey; K55BO Tropic; K62BR Virgin; K47AK Washington & rural Washington County; K65AL Wayne County (rural).

**KUTV Salt Lake City:** K53CF Aurora & Juab County; K67AA Beaver County (rural), Hamilton Fort & Newcastle; K64BO Delta; K43AE Myton & rural Duchesne County; K64AA Spring Glen.

### VERMONT

**WCAX-TV Burlington:** W62AT Bellows Falls; W69AD Bennington, Manchester, Manchester Center & Manchester Depot; ★ W69AP Brattleboro; W69AR Rutland.

**WVNY Burlington-Plattsburgh, New York:** W55AI Lake Placid, NY; W66AJ Lyon Mountain & Standish, NY; W60AF Malone, NY; W61AE Newport; W63AD Rutland.

**WVNE-TV Hartford-Hanover, NH:** W65AM Lebanon, NH & White River Junction, VT.

**WVTA Windsor:** W74AD Bennington, Dorset & Manchester; W76AJ Dover & Wilmington; W79AV North Bennington & Pownal.

### VIRGINIA

**WVIR-TV Charlottesville:** W67AF Staunton.

**WHSV-TV Harrisonburg:** W64AO Charlottesville.

**WSET-TV Lynchburg:** W05AA Roanoke.

**WCVE-TV Richmond:** W77AE Chase City, Mecklenburg County (rural) & South Hill; W74AU Cobbs Creek; W81AG Danville; W71AH Halifax & South Boston; W79AX Heathsville; W70AP Lovingston; W73AS Oak Grove; W39AK Rockfish Valley; W76AE Rustburg.

**WCVW Richmond:** W76AG Albemarle County rural area & Charlottesville; W79AT Chase City, Mecklenburg County (rural) & South Hill; W76AN Cobbs Creek; W83AJ Danville; W73AJ Halifax & South Boston; W81AL Heathsville; W75AI Lovingston; W75AP Oak Grove; W78AG Rustburg.

**WBRA-TV Roanoke:** W80AN Amherst; W67AB Garden City & Sugar Loaf areas; W67AE Patrick County (portions) & Stuart.

**WDBJ Roanoke:** W04AG Garden City, Hidden Valley, South Salem & Sugar Loaf.

**WLSL-TV Roanoke:** W02AE Garden City, Hidden Valley, South Salem & Sugar Loaf.

**WVPT Staunton:** W41AB Culpeper, Madison & Ruckersville; W42AC Front Royal, Strasburg & Winchester; W75AL Luray.

### WASHINGTON

**KWSU-TV Pullman:** K76CQ Pasco.

**KIRO-TV Seattle:** K54AO Bremerton; K53AZ Bunker, Centralia & Chehalis; K72CI Everett; K46AJ Olympia; K78BM Point Pulley & Puget Sound (surrounding west shoreline); K61CG Port Angeles; K79BE Puyallup; K02EO Seattle (Beach Dr. area).

**KSTW Seattle-Tacoma:** K02CU Seattle (western shore of Lake Washington).

**KTZZ-TV Seattle:** ★ K36BF Hoquiam.

**KAYU-TV Spokane:** K19AU Omak & Okanogan.

**KREM-TV Spokane:** K45AC East Wenatchee & Wenatchee.

**KXLY-TV Spokane:** K09FZ East Valley area, Minnehaha Park area & Spokane; K11NU East Valley, Pasadena Park & Spokane; K11NT Long Lake & Suncrest; K11GD North Spokane; K09NN NW Pacific Heights (Spokane); K13HE Spokane (west sections).

**KTPS Tacoma:** K65BU Grays River & Lebam.

### WEST VIRGINIA

**WPBY-TV Huntington:** W57AG Parkersburg.

**WNPB-TV Morgantown:** W48AA Grant County, Keyser & Mineral County (rural area); W60AB Hampshire & Morgan County rural area; W44AA Martinsburg; W69AC Romney; W41AA Wheeling.

### WISCONSIN

**WLUK-TV Green Bay:** W72AJ Escanaba, MI.

**WPNE Green Bay:** W55AD Washington Island Twp. & Upper Door County.

**WKBT La Crosse:** K12DZ Prairie du Chien, WI & McGregor, IA.

**WHWC-TV Menomonie:** W55AP River Falls.

**WHRM-TV Wausau:** ★ W53AC Friendship.

**WSAW-TV Wausau:** W57AR Sayner & Vilas County.

**WYOMING**

**KFNB Casper:** K11RN Douglas.

**KTWO-TV Casper:** K69DD Bondurant; K56BT Jackson; K04KD Lander, Riverton & Fort Washakie; K70FC Laramie; ★ K11PJ Rawlins & Sinclair; K55BLSheridan.

**KGWN-TV Cheyenne:** K08IQ Laramie.

**KSGW-TV Sheridan:** K06JM Gillette.

**GUAM**

**KGTF Agana:** K04JG Merizo.

**PUERTO RICO**

**WOLE-TV Aguadilla-Mayaguez:** W60AA San German.

**WPRV-TV Fajardo:** W56BC Fajardo.

**WORA-TV Mayaguez-Aguadilla:** W08BM Mayaguez.

**WSTE Ponce:** W58AA Caguas; W38AB San Sebastian.

**WSUR-TV Ponce:** W10AN Aguadilla; W82AM Maricao; ★ W10AS Sabana Grande & San German.

**WAPA-TV San Juan:** W49AC Adjuntas; W56AA Orocovis; W43AA Utuado.

**WIPR-TV San Juan:** W08AS Utuado.

**WKAQ-TV San Juan:** W68BU Adjuntas; W32AA Aguada & Aguadilla; W09AT Fajar-

do; W72AO Maricao, Sabana Grande & San German; W22AB Mayaguez; W32AJ Utuado; W42AA Yauco.

**VIRGIN ISLANDS**

**WTJX-TV Charlotte Amalie:** W05AW Christiansted (various small & ruralareas).

**WSVI Christiansted:** W05AS Charlotte Amalie.

# Instructional Television (2,500 MHz)

Asterisk (\*) preceding a listing indicates an application; Star (★) indicates a construction permit; all others are licensees.

As of Dec. 22, 1986

## ALABAMA

**Birmingham**—KLC-77, Board of Education of Birmingham, 2015 7th Ave. N., Birmingham 35202. Channels E-1-4 at Wharton Lookout Tower (lat. 33° 33' 39", long. 86° 42' 12"); 111-ft., 10-w each.

**Birmingham**—KZW-56, Board of Education of Birmingham, see above. Channels G-1-4 at Phillips H. S., 2316 N. 7th Ave., Birmingham (lat. 33° 31' 25", long. 86° 48' 20"); 85-ft., 1-w each.

**Birmingham**—WBN-31, Board of Trustees U. of Alabama, 1919 7th Ave. S., Birmingham 35333. Channels B-1-2 at 621 S. 9th St., Birmingham (lat. 33° 30' 15", long. 86° 48' 10"); 229-ft., 10-w each.

**Birmingham**—KIP-47, Jefferson County Board of Education, 1009 N. 21st St., Birmingham 35203. Channels A-1-4 at 1009 N. 21st St., Birmingham (lat. 33° 31' 32", long. 86° 48' 03"); 64-ft., 10-w each.

\* **Birmingham**—New, Alabama ETV Commission, c/o Wilbur H. Hinton, 2101 Magnolia Ave., Birmingham 35205. Requests Channels C-1-4 at Red Mountain, Birmingham (lat. 33° 29' 22", long. 86° 47' 58"); 300-ft., 10-w each.

**Brownsville**—KIP-49, Jefferson County Board of Education, see Birmingham. Channels C-1-4, SE of L & N Railroad, on Red Mountain, 2-mi. W of Oxmoor Rd., S of Powderly (lat. 33° 26' 28", long. 86° 53' 00"); 593-ft., 10-w each.

**Gadsden**—KCI-53, Etowah County Board of Education, Etowah County Courthouse, Gadsden 35901. Channels A-1-2 at Etowah County Area Vocational School, 105 Burke Ave., Attalla (lat. 33° 59' 46", long. 86° 06' 17"); 60-ft., 10-w each.

**Gadsden**—KCO-38, Etowah County Board of Education, see above. Channels E-1-2 at Hensley Mountain, near Gadsden (lat. 38° 58' 00", long. 86° 00' 12"); 106-ft., 10-w each.

**Gadsden**—KWV-56, Etowah County Board of Education, see above. Channel A-1 at 4-mi. S of Boaz Aurora Fire Tower site (lat. 34° 08' 47", long. 86° 11' 02"); 90-ft., 10-w.

**Gadsden**—WCX-510, Gadsden City Board of Education, 501 S. 12th St., Gadsden 35901. Channel C-2 at 501 S. 12th St. (lat. 34° 01' 28", long. 86° 02' 01"); 101-ft., 10-w.

**Huntsville**—KHU-75, City Board of Education of Huntsville, Box 128, Huntsville 35804. Channels D-1-4 at WHIQ(TV) Huntsville site.

\* **Mobile**—New, National Conference on Citizenship, Suite 1250, 1133 15th St. NW, Washington, DC 20005. Requests Channels D-1-4 at 5-mi. WNW of Mobile (lat. 30° 43' 34", long. 88° 09' 06"); 303-ft., 10-w each.

\* **Montgomery**—WHR-592, Alabama ETV Commission, c/o Wilbur H. Hinton, 2101

Magnolia Ave., Birmingham 35205. Channels A-1-4 at Patterson Field, WAIQ(TV) tower, Montgomery (lat. 32° 22' 52", long. 86° 17' 30"); 300-ft., 10-w each.

## ALASKA

\* **Anchorage**—WHR-495, State of Alaska. Channels A-1-4 at 2651 Providence Dr., Anchorage (lat. 61° 11' 23", long. 149° 50' 00"); 10-w each.

\* **Fairbanks**—WHR-574, PBS. Channels A-1-4 at 4-mi. N of Fairbanks (lat. 64° 54' 42", long. 147° 46' 38"); 50-ft., 10-w each.

## ARIZONA

\* **Casa Grande**—New, National Conference on Citizenship, Suite 1250, 1133 15th St. NW, Washington, DC 20005. Channels D-1-4 at Sacaton, Casa Grande (lat. 33° 00' 05", long. 111° 40' 29"); 60-ft., 10-w each.

**Phoenix (metropolitan area)**—WHF-226, Arizona State Board of Regents, c/o Robert H. Ellis, KAET, Tempe 85287. Channels A-1-4 at South Mountain Park, 9-mi. S of downtown Phoenix (lat. 33° 20' 00", long. 112° 03' 46"); 10-w each.

\* **Phoenix**—New, Arizona Board of Regents, see above. Requests Channels B-1-4 at South Mountain Park, 9-mi. S of downtown Phoenix (lat. 33° 19' 54", long. 112° 03' 52"); 85-ft., 10-w each.

\* **Phoenix**—New, Arizona Board of Regents for Arizona State U., see above. Requests Channels F-1-4 at Shaw Butte, 9-mi. N of downtown Phoenix (lat. 33° 35' 38", long. 112° 05' 11"); 50-ft., 10-w each.

\* **Phoenix**—New, Hispanic Information & Telecommunications Network Inc., 80 E. 11th St., Suite 225, New York, NY 10003. Requests Channels D-1-4 at Valley National Bank, 241 N. Central, Phoenix (lat. 33° 27' 03", long. 112° 04' 20"); 489-ft., 10-w each.

\* **Phoenix**—New, Instructional Telecommunications Foundation Inc., Box 6060, Boulder, CO 80306. Requests Channels B-1-4 at South Mountain Park, 8.2-mi. S of Phoenix (lat. 33° 19' 58", long. 112° 03' 53"); 110-ft., 10-w each.

\* **Phoenix**—New, National University of the Air Inc., Box 177, Williamsburg, VA 23187-0177. Requests Channels C-1-4 at Valley National Bank (lat. 33° 27' 03", long. 112° 04' 20"); 491-ft., 10-w each.

\* **Phoenix**—New, Northern Arizona U. Foundation, Box 4114, Flagstaff 86011. Requests Channels C-1-4 at South Mountain communications site (lat. 33° 19' 52", long. 112° 03' 46"); 300-ft., 100-w each.

\* **Phoenix**—New, SamCor Inc., 5500 N. 24th St., Phoenix 85016. Requests Channels C-1-4 at Good Samaritan Medical Center, 111 E. McDowell Rd., Phoenix (lat. 33° 27'

54", long. 112° 03' 29"); 210-ft., 0.75-w each.

**Phoenix, Scottsdale, Glendale, Peoria & Paradise Valley**—WHF-227, Arizona Board of Regents, see Phoenix. Channels E-1-4 at Shaw Butte, 9-mi. N of downtown Phoenix (lat. 33° 35' 38", long. 112° 05' 11"); 50-ft., 10-w each.

**Tempe**—WHF-225, Arizona Board of Regents, see Phoenix. Channels G-1-4 at KAET(TV), Arizona State U., Stauffer Communication Bldg., Tempe (lat. 33° 25' 10", long. 111° 56' 14"); 85-ft., 10-w each.

\* **Tempe**—New, Arizona Board of Regents, see Phoenix. Requests Channels D-1-4 at Stauffer Communication Bldg., Tempe (lat. 33° 25' 10", long. 111° 56' 14"); 85-ft., 10-w each.

**Tucson**—WHR-621, Arizona Board of Regents, U. of Arizona, Tucson 85721. Channels B-1-4, D-1-4 at Herring Hall, U. of Arizona, Tucson (lat. 32° 13' 50", long. 110° 57' 10"); 290-ft., 10-w each.

\* **Tucson**—New, Arizona Board of Regents, see above. Requests Channels C-1-4 at Tumamoc Hill, Tucson (lat. 32° 12' 53", long. 111° 00' 21"); 20-ft., 10-w each.

\* **Tucson**—New, Hispanic Information & Telecommunications Network Inc., see Phoenix. Requests Channels C-1-4 at Tumamoc Hill, Tucson (lat. 32° 12' 46", long. 111° 00' 19"); 56-ft., 10-w each.

\* **Tucson**—New, Northern Arizona U. Foundation, Box 4114, Flagstaff 86011. Requests Channels C-1-4 at 2401 W. Zinnia Ave., Tucson (lat. 32° 17' 23", long. 111° 01' 06"); 304-ft., 100-w each.

\* **Tucson**—New, PBS. Requests Channels A-1-4 at Herring Hall, Bldg. 35, U. of Arizona, Tucson (lat. 32° 13' 50", long. 110° 57' 10"); 275-ft., 10-w each.

## ARKANSAS

\* **Little Rock**—WHR-556, PBS. Channels A-1-4 at First National Bank, Broadway & Capitol Ave., Little Rock (lat. 34° 44' 43", long. 92° 16' 30"); 410-ft., 10-w each.

\* **Little Rock**—New, National Conference on Citizenship, Suite 1250, 1133 15th St. NW, Washington, DC 20005. Requests Channels D-1-4 at Crystal Mountain (lat. 34° 47' 31", long. 92° 28' 38"); 213-ft., 10-w each.

## CALIFORNIA

**Anaheim**—KUZ-56, Anaheim City School District, 412 E. Broadway 92805. Channels A-1-4 at 412 E. Broadway; 0.25-w each.

\* **Andalusia**—New, National Conference on Citizenship, Suite 1250, 1133 15th St. NW, Washington, DC 20005. Requests Channels D-1-4 at 3-mi. S of San Juan Capistrano, Andalusia (lat. 33° 27' 59", long. 117° 38' 55"); 20-ft., 10-w each.

\* **Bakersfield**—WHR-797, California State College, c/o Dr. Roy R. Dull, 9001 Stockdale Hwy., Bakersfield 93311-1099. Channels A-1-4 at Penthouse Roof, Science Bldg. I, California State College, Bakersfield (lat. 35° 20' 59", long. 119° 06' 12"); 83-ft., 20-w each.

\* **Bakersfield**—New, National Conference on Citizenship, see Andalusia. Requests Channels D-1-4 at 1430 Truxton Ave. (lat. 35° 22' 30", long. 119° 01' 00"); 140-ft., 10-w each.

\* **Bear Mountain, San Joaquin & Calaveras Counties**—WHR-474, San Joaquin Delta Community College. Channels G-1-4 at Bear Mountain (lat. 38° 07' 07", long. 120° 43' 23"); 50-w each.

**Bear Mountain**—WHR-454, California State U.-Fresno, c/o Russ A. Hart, Division of Extended Education, Fresno 93740. Channel A-1-2 at 2-mi. W of Squaw Valley (lat. 36° 44' 38", long. 119° 16' 59"); 27-ft., 50-w.

**Beaumont**—WHR-661, California State College, 5500 State U. Pkwy., San Bernardino 92407. Channel A-1 at Mt. Davis, 2.2-mi. SW of Beaumont (lat. 33° 54' 30", long. 116° 59' 46"); 60-ft., 10-w.

\* **Berkeley**—WAC-273, Regents of U. of California, Dir. of Business Affairs Div., 485 University Hall, 2200 University Ave., Berkeley 94720. Channels A-1-2 at Grizzly Peak, Charles Lee Tilden Park, near Grizzly Peak Blvd., Berkeley (lat. 37° 52' 56", long. 122° 13' 57"); 150-ft., 10-w each.

\* **Berry Creek**—WHR-796, Butte Community College District, 3536 Butte Campus Dr., Oroville 95965. Channels A-1-2 at top of Bloomer Hill, Oroville (lat. 39° 39' 04", long. 121° 27' 43"); 149-ft., 10-w each.

\* **Brockway Summit**—WHR-634, California State U.-Chico, c/o Dr. Roy L. Weintraub, dir. Instructional Media Center, W. 1st & Normal St., Chico 95929-0005. Channels D-1-2 at 8-mi. SSE of Truckee (lat. 39° 15' 47", long. 120° 03' 56"); 19-ft., 10-w each.

**Calaveras & Tuolumne Counties**—WHG-340, California State College, 801 W. Monte Vista Ave., Turlock 95380. Channel E-1 at Telegraph Hill, 2.5-mi. E of Columbia (lat. 38° 01' 52", long. 120° 21' 02"); 20-ft., 10-w.

**Carson & surrounding Los Angeles County**—WHG-267, California State U. & Colleges. Channel A-2 at 100 E. Victoria St., Carson (lat. 33° 51' 53", long. 118° 15' 18"); 105 ft., 10-w.

**Chatsworth**—WHG-229, California State U.-Northridge, 18111 Nordhoff St., Oviatt Library, Northridge, CA 91330. Channels F-3-4 at 4.9-mi. N of Chatsworth (lat. 34° 19' 45", long. 118° 36' 02"); 32-ft., 10-w each.

**Chatsworth**—WHR-664, U. of Southern California, Olin Hall, 212 University Park, Los Angeles 90089-1455. Channels D-1-4 at Oat Mountain, near Chatsworth (lat. 34° 19' 26", long. 118° 34' 34"); 340-ft., 10-w each.

**Dunsmuir**—WDD-654, California State U. Dunsmuir. Channel E-1 at 2-mi. N of Dunsmuir, Soda Ridge (lat. 41° 13' 24", long. 122° 14' 32"); 100-ft., 10-w.

★ **El Centro**—WHR-809, Imperial County Office of Education, 1398 Sperber Rd., El Centro 92243. Channels C-1-4 at 1398 Sperber Rd. (lat. 32° 45' 08", long. 115° 33' 40"); 104-ft., 10-w each.

**El Dorado County**—WHG-370, California State U., 6000 J St., Sacramento 95819. Channel A-2 at California State U. Library (lat. 38° 33' 35", long. 121° 25' 22"); 133-ft., 10-w.

★ **Elverta**—New, California Human Development Corp., c/o Ginny Helm & Jeff Dunicliff, 2462 Mendocino Ave., Santa Rosa 95401. Requests Channel C-1 & D-1-4 at 606 Delano St. (lat. 38° 42' 26", long. 121° 28' 33"); 450-ft., 10-w each.

**Encino**—KSW-92, Archdiocese of Los Angeles Education & Welfare Corp., 1531 W. 9th St., Los Angeles 90006. Channels D-1-4 at 17750 Ventura Blvd., Encino (lat. 34° 24' 50", long. 119° 50' 24").

★ **Fairfield**—New, National Conference on Citizenship, see Andalusia. Requests Channels A-1-4 at Mount Vaca, Fairfield (lat. 38° 24' 51", long. 122° 06' 50"); 86-ft., 10-w each.

**Fresno**—KVK-21, Fresno County Schools, 2314 Mariposa St., Fresno 93721. Channels G-1-2 at 2220 Tulare St.

**Fresno**—KYD-25, Fresno County Schools, see above. Channels B-1-2 at 733 L St., Fresno (lat. 36° 43' 55", long. 119° 47' 20"); 0,002-w each.

**Fresno**—KZM-20, Fresno County Schools, see above. Channels C-1-2 at 210 S. Academy, Sanger (lat. 37° 00' 46", long. 119° 27' 02"); 45-ft., 0.25-w each.

★ **Fresno**—New, Hispanic Information & Telecommunications Network Inc., 80 E. 11th St., Suite 225, New York, NY 10003. Requests Channels D-1-4 between E & G Sts., Fresno (lat. 36° 44' 09", long. 119° 47' 59"); 357-ft., 10-w each.

★ **Fresno**—New, National Conference on Citizenship, see Andalusia. Requests Channels D-1-4 at 2775 E. Shaw (lat. 36° 49' 07", long. 119° 30' 33"); 153-ft., 10-w each.

★ **Fresno, Tulare & Kings Counties**—WHR-454, California State U., Instructional Telecommunication Center, Maple & Shaw Aves., Fresno 93740. Channel A-1 at 2-mi. W of Squaw Valley (lat. 36° 44' 45", long. 119° 16' 40"); 27-ft., 50-w.

**Fresno, Tulare & Kings Counties**—WHR-462, California State U., see above. Channel E-1 at Speech Arts Bldg., California State U., Fresno (lat. 36° 48' 41", long. 119° 44' 43"); 90-ft., 10-w.

**Fullerton**—KVP-26, Anaheim City School District, 400 E. Hermosa Dr., Fullerton 92635. Channels F-1-4 at Acacia transmitter site (lat. 35° 53' 30.8", long. 117° 54' 04"); 9-w each.

**Fullerton**—WHR-667, California State U. Fullerton, 800 N. State College Blvd., Fullerton 92634-5000. Channels A-1-4 at corner of Nutwood Ave. & State College Blvd., Fullerton (lat. 33° 52' 55", long. 117° 53' 05"); 100-ft., 10-w each.

★ **Gilroy rural area**—WHR-827, Board of Trustees, Leland Stanford Jr. U., 401 Durand Bldg., Stanford 94305. Channels C-1-4 at Canada Rd., 4.9-mi. E of Gilroy (lat. 37° 00' 25", long. 121° 28' 46"); 41-ft., 10-w each.

★ **Imperial Beach**—New, National Conference on Citizenship, see Andalusia. Requests Channels D-1-4 at Otay Mountain, Imperial Beach (lat. 32° 35' 42", long. 116° 50' 39"); 40-ft., 10-w each.

★ **Joaquin Ridge**—WHR-819, California State U. Fresno, see Bear Mountain. Channel D-2 at 12-mi. NW of Coalinga (lat. 36° 17' 58", long. 120° 23' 55"); 27-ft., 50-w.

★ **Lassen**—WHQ-303, California State U. Channels E-1-4 at 4-mi. SE of Milford (lat. 40° 07' 30", long. 120° 19' 29"); 15-ft. each.

**Long Beach**—WFD-555, Board of Education, Long Beach Unified School District of Los Angeles County, 701 Locust Ave., Long Beach 90813. Channels G-1-4 at 878 Locust Ave., Long Beach (lat. 33° 46' 37", long. 118° 11' 23"); 26-ft., 0.1-w each.

**Long Beach**—WHR-679, California State U., 400 Golden Shore, Long Beach 90802. Channels B-3-4 at Bellflower Blvd., Long Beach (lat. 33° 46' 37", long. 118° 06' 47"); 105-ft., 10-w each.

★ **Long Beach**—New, California State U., see above. Requests Channels B-1-2 at 1250 Bellflower Blvd., Long Beach (lat. 33° 51' 53", long. 118° 15' 18"); 105-ft., 10-w each.

★ **Los Altos**—WHR-464, Assn. for Continuing Education, 5050 El Camino Real, Los Altos 94022. Channels A-1-4 at 5050 El Camino Real (lat. 37° 23' 48", long. 122° 06' 14"); 80-ft., 10-w each.

**Los Angeles**—KSW-93, Archdiocese of Los Angeles Education & Welfare Corp., see Encino. Channels G-1-4 at Mount Wilson, Los Angeles (lat. 34° 13' 27", long. 118° 03' 47"); 10-w.

**Los Angeles**—KWE-33, U. of Southern California, Los Angeles 90007. Channels B-1-4 at 3800 Mount Lee Dr. (lat. 34° 08' 04", long. 118° 19' 11"); 10-w each.

**Los Angeles**—KWE-34, U. of Southern California, see above. Channels F-1-4 at Seaver Science Center, Hoover & 37th St., Los Angeles (lat. 34° 01' 13", long. 118° 17' 17"); 105-ft., 0.1-w each.

★ **Los Angeles**—WDD-655, U. of Southern California, see above. Channels A-1-4 at Signal, near Long Beach (lat. 33° 48' 00", long. 118° 09' 45"); 100-ft., 10-w each.

**Los Angeles**—WHR-463, California State U. Los Angeles, 5151 State University Dr., Los Angeles 90032. Channels A-1-4 at King Hall, 5151 State U. Dr. (lat. 34° 04' 04", long. 118° 09' 54"); 80-ft., 10-w each.

**Milpitas**—WHG-338, Santa Clara County Board of Education, 100 Skyport Dr., San Jose 95115. Channels B-1-4 at approx. 4.4-mi. NE of Milpitas (lat. 37° 29' 07", long. 121° 51' 57"); 80-ft., 10-w each.

**Mission Viejo**—WHR-654, Saddleback Community College District, 28000 Marguerite Pkwy., Mission Viejo 92692. Channel A-1 at 28000 Marguerite Pkwy., Mission Viejo (lat. 33° 33' 12", long. 117° 39' 54"); 55-ft., 1-w.

**Modjeska Peak**—WHG-396, Diocese of Orange Education & Welfare Corp. Channels G-1-2 at Orange & Riverside County border, 10-mi. S of Corona (lat. 33° 42' 39", long. 117° 31' 56"); 20-ft., 10-w each. Note: Requests CP to add Channels G-3-4.

★ **Modjeska**—New, California State University-Fullerton, see Fullerton. Requests Channels B-1-4 at Modjeska Peak, 5-mi. E of Modjeska (lat. 33° 42' 58", long. 117° 32' 52"); 22-ft., 10-w each.

★ **Mount Bullion, Mariposa & Merced Counties**—WHG-342, California State College-Stanislaus, 801 W. Monte Vista Ave., Turlock 95380. Channel F-1 at Mount Bullion (lat. 37° 32' 05", long. 120° 01' 46"); 20-ft., 10-w.

**Mount Davis**—WHR-686, California State College, 5500 State College Pkwy., San Bernardino 92407. Channel G-1 at Crafton Hills (lat. 34° 02' 32", long. 117° 06' 09"); 10-w.

**Mount Diablo**—WGV-621, Roman Catholic Communications Corp. of the Bay Area, 443 Church St., San Francisco 94114. Channels C-1-4 at 7-mi. E of Walnut Creek, Mount Diablo (lat. 37° 52' 54", long. 121° 55' 05"); 70-ft., 10-w each.

**Mount Oso**—WGV-750, California State College-Stanislaus, see Mount Bullion. Channels A-1 & A-3 at 800 Monte Vista Ave., Turlock (lat. 37° 30' 16", long. 120° 51' 04"); 20-ft., 10-w each.

★ **Mount Sanhedrin**—WHR-496, Mendocino County Superintendent of Schools, 589 Low Gap Rd., Ukiah 95482. Channels A-1-4, 15.8-mi. NE of Willits (lat. 39° 31' 00", long. 123° 05' 45"); 15-ft., 50-w each.

★ **Mount Soledad & San Diego County**—WHR-611, Board of Trustees, The California State U. of San Diego. Channels B-1-4 at KGTV(TV) transmitter site, San Diego (lat. 35° 50' 20", long. 117° 14' 56"); 154-ft., 10-w each.

**Mount Wilson & Los Angeles**—WHG-268, California State U. & Colleges. Channel E-1 at 6-mi. NE of Pasadena (lat. 34° 13' 27", long. 118° 03' 47"); 44-ft., 10-w.

★ **Mount Whitney & San Diego County**—WHM-928, Diocese of San Diego Education & Welfare Corp., Alcala Park, Box 80428, San Diego 92138. Channel A-1 at 21851 Washingtonian Dr., 900-ft. NE of Mount Whitney (lat. 33° 06' 39", long. 117° 09' 11"); 35-ft., 10-w.

**Nevada County**—WHG-371, California State U., see El Dorado County, CA. Channel B-4 at 6-mi. S of Grass Valley (lat. 39° 08' 00", long. 121° 05' 57"); 10-w.

**New Almaden**—WHR-453, San Jose State U., see San Jose. Channels A-1-4 at Peak Loma Prieta, 4.6-mi. SW of New Almaden (lat. 37° 06' 40", long. 121° 50' 29"); 10-w each.

★ **Niles**—WHR-466, Assn. for Continuing Education, 404A Durand Bldg., Stanford 94305. Channels G-1-4 at Sunol Ridge, 2.5-mi. N of Niles (lat. 37° 37' 12", long. 121° 55' 17"); 1950-ft., 10-w each.

★ **North Palm Springs**—New, Diocese of San Bernardino Educational & Welfare Corp., 472 W. Arrowhead Ave., San Bernardino 92401. Requests Channels G-1-4 at White Water Hill, N. Palm Springs, N. of junction of Hwys. 10 & 62 (lat. 33° 55' 25", long. 116° 36' 57"); 60-ft., 10-w each.

**Northridge**—WHG-227, California State U. Northridge, see Chatsworth. Channels A-1-4 at 18111 Nordhoff St., Northridge (lat. 34° 14' 25", long. 118° 31' 43"). 78-ft., 1-w each.

★ **Oakland & Alameda County**—WHG-348, Peralta Community College District, 333 E. 8th St., Oakland 94606. Channels A-3-4 at 900 Fallon St., Oakland (lat. 37° 47' 45", long. 122° 15' 50"); 100-ft., 10-w each.

**Orange**—WHG-395, Diocese of Orange Education & Welfare Corp. Channels B-1-2 at 2811 E. Villa Real Dr., Orange (lat. 33° 49' 48", long. 117° 49' 28"); 17-ft., 10-w each.

★ **Orange**—New, Diocese of Orange Education & Welfare Corp. Requests Channels G-1-2 at Santiago Peak, Orange & Riverside County border, 10-mi. S of Corona (lat. 33° 42' 39", long. 117° 31' 56"); 16-ft., 10-w each.

**Palmdale**—WHR-502, California State U. Northridge, see Chatsworth. Channels C-1-4 at Hauser Mountain, Palmdale (lat. 34° 32' 52", long. 118° 12' 53"); 66-ft., 10-w each.

**Palm Springs**—WHR-659, California State College, 5500 State College Pkwy., San Bernardino 92407. Channel C-1 at White Water Hill at junction of I-10 & Hwy. 62 (lat. 33° 55' 25", long. 116° 36' 57"); 60-ft., 10-w.

★ **Pine Hill**—WHG-372, California State U. Sacramento, 6000 J St., Sacramento 95819. Channel A-2 at 6-mi. NW of Shingle Springs (lat. 38° 43' 10", long. 120° 59' 22"); 60-ft., 10-w.

★ **Pleasanton**—WHR-814, Board of Trustees, Leland Stanford Jr. U., see Gilroy. Channels G-1-4 at Sunol Ridge, 4-mi. SW of Pleasanton (lat. 37° 37' 13", long. 121° 55' 16"); 67-ft., 2-w each.

**Point Mugu**—WAQ-324, Regents of U. of California, see Berkeley. Channels E-1-2 (Reserve E-4) at 3.3-mi. E of Naval Air Station Point Mugu, Laguna Peak (lat. 34° 06' 30", long. 119° 03' 50"); 20-ft., 10-w each.

★ **Quincy**—WGR-860, California State U. Chico, see Brockway Summit. Channel A-1 at 7.9-mi. NE of Quincy (lat. 40° 02' 45", long. 120° 53' 04"); 40-ft., 10-w.

★ **Ramona**—New, National Conference on Citizenship, see Andalusia. Requests Channels D-1-4 at Mount Woodson, Ramona (lat. 33° 00' 34", long. 116° 58' 11"); 40-ft., 10-w each.

**Ramona & San Diego County (north)**—WHG-344, Board of Trustees, California State U. for San Diego State U. Channels C-3-2 at Mount Woodson, near Ramona (lat. 33° 00' 33", long. 116° 58' 13"); 45-ft., 10-w each.

**Redding**—WBS-390, California State U., see Brockway Summit. Channel A-1 at 13-mi. W of Redding (lat. 40° 36' 09", long. 122° 39' 01"); 40-ft., 10-w.

## Instructional Television—California

- ★ **Redding**—WHR-569, PBS, Channels C-1-4 at KIXE-TV tower, 13-mi. W of Redding (lat. 40° 36' 09", long. 122° 39' 01"); 40-ft., 10-w each.
- Reedley**—KZM-21, Fresno County Schools, see Fresno. Channels C-1-2 at Reedley High School, 740 W. North Ave., Reedley (lat. 36° 36' 12", long. 119° 27' 21"); 262-ft., 9-w each.
- Sacramento**—WSA-39, Regents of U. of California, see Berkeley. Channel G-1 at Hutchison Hall, U. of California-Davis (lat. 38° 32' 25", long. 121° 44' 52"); 84-ft., 10-w.
- Sacramento**—WSA-40, Regents of U. of California, see Berkeley. Channel B-1 at 2315 Stockton Blvd., Sacramento (lat. 38° 33' 18", long. 121° 27' 18"); 151-ft., 10-w.
- ★ **Sacramento**—WHG-372, California State U.-Sacramento, see Pine Hill. Channels A-2-4 at 6000 J St., Sacramento (lat. 38° 33' 35", long. 121° 25' 22"); 133-ft., 10-w each.
- ★ **Sacramento**—New, Hispanic Information & Telecommunications Network Inc., see Fresno. Requests Channels D-1-4 at 5831 Rosebud Lane, Sacramento (lat. 38° 40' 22", long. 121° 19' 52"); 328-ft., 10-w each.
- Sacramento**—WHR-512, Instructional Telecommunications Foundation Inc., Box 6060, Boulder, CO 80306. Channels C-2-4 at 606 Delano St., Elverta (38° 42' 26", long. 121° 28' 33"); 407-ft., 10-w each.
- ★ **San Andreas**—New, California State College-Stanislaus, 801 W. Monte Vista Ave., Turlock 95380. Requests Channel B-1 at 5151 Pacific Ave., Stockton (lat. 37° 59' 46", long. 121° 19' 03"); 104-ft., 10-w.
- ★ **San Bernardino**—New, Hispanic Information & Telecommunications Network Inc., see Fresno. Requests Channels C-1-4 at Box Spring Canyon, San Bernardino (lat. 33° 57' 56", long. 117° 17' 21"); 104-ft., 10-w each.
- ★ **San Bernardino**—WHM-937, San Bernardino Community College District, 701 S. Mt. Vernon Ave., San Bernardino 92410. Channel B-1 at Box Spring Canyon Tower, San Bernardino (lat. 33° 57' 56", long. 117° 17' 21"); 104-ft., 10-w.
- San Bernardino**—WHR-658, California State College, 5500 State U. Pkwy., San Bernardino 92407. Channel A-1 at 5500 State College Pkwy. (lat. 34° 10' 57", long. 117° 19' 23"); 110-ft., 10-w.
- ★ **San Bernardino**—New, National University of the Air Inc., Box 177, Williamsburg, VA 23187-0711. Requests Channels A-1-4 at Box Spring Canyon (lat. 33° 57' 56", long. 117° 17' 21"); 108-ft., 10-w each.
- San Bernardino & Riverside metropolitan area**—WHG-356, Diocese of San Bernardino Education & Welfare Corp. Channels D-1-2 at St. Francis Xavier Cabrini Catholic Church, 23079 Crest Forest Dr., Crestline (lat. 34° 18' 08", long. 117° 17' 05.5"); 25-ft., 10-w each.
- San Diego**—WBM-725, Board of Trustees, California State Universities & Colleges for San Diego State U., 5402 College Ave., San Diego 92182. Channels A-1-3 at 5300 Campanile Dr., San Diego State U. (lat. 32° 46' 35", long. 117° 04' 17"); 75-ft., 0.1-w each.
- San Diego**—WBM-726, Board of Trustees, California State Universities & Colleges for San Diego State U., see above. Channels E-1-3 at San Miguel Mountain, 13-mi. E of San Diego (lat. 32° 41' 48", long. 116° 56' 10"); 75-ft., 10-w each.
- San Diego**—WBS-375, Superintendent of Schools, Department of Education, San Diego County, 6401 Linda Vista Rd., San Diego 92111. Channels D-1-2 at KGTV Transmitter Bldg., Mount Soledad, San Diego (lat. 32° 50' 20.5", long. 117° 14' 56.5"); 80-ft., 10-w.
- San Diego**—WBS-376, Superintendent of Schools, San Diego County, see above. Channel G-1 at 6401 Linda Vista Rd., San Diego (lat. 32° 46' 11", long. 117° 10' 44"); 30-ft., 0.1-w.
- San Diego**—WDD-752, Superintendent of Schools, San Diego County, see above. Channels C-1-4 at San Miguel Mountain, 13-mi. SE of San Diego (lat. 32° 41' 48", long. 116° 56' 10"); 85-ft., 10-w each.
- San Diego**—WDD-753, Superintendent of Schools, San Diego County, see above. Channels A-1-4 at 6401 Linda Vista Rd., San Diego (lat. 32° 46' 11", long. 117° 10' 44"); 30-ft., 0.1-w each.
- ★ **San Diego & San Diego County (north)**—WHG-343, Board of Trustees, California State Universities & Colleges for San Diego State U., see above. Channels B-1-2 at San Diego State U., 5300 Campanile Dr., San Diego (lat. 32° 46' 35", long. 117° 04' 17"); 56-ft., 10-w each.
- ★ **San Francisco**—WHR-761, Rural California Bcstg. Corp., Box 2638, Rohnert Park 94928. Channels B-1-4 at Taylor Mountain (lat. 38° 25' 07", long. 122° 40' 33"); 40-ft., 10-w each.
- San Francisco**—KTB-97, Regents of U. of California, see Berkeley. Channels F-1 & F-3 at Moffitt Hospital, San Francisco (lat. 37° 46' 05", long. 122° 27' 19"); 229-ft., 10-w each.
- San Francisco**—KHU-89, Regents of U. of California, see Berkeley. Channel F-2 at 22nd St. & Potrero Ave., San Francisco (lat. 37° 45' 35.5", long. 122° 24' 01").
- San Francisco**—KZB-23, Roman Catholic Communications Corp. of the Bay Area, see Mount Diablo. Channels B-1-4 at San Bruno Mountain, 2-mi. S of San Francisco.
- San Francisco**—KZB-24, Roman Catholic Communications Corp. of the Bay Area, see Mount Diablo. Channels D-1-4 at Mount Tamalpais.
- San Francisco Bay**—KGG-38, Board of Trustees of Leland Stanford Junior U., Stanford Electronics Laboratories, Stanford 94305. Channels E-1-4 at Montebello Rd., 7.9-mi. SSE of Stanford (lat. 37° 19' 18", long. 122° 08' 47"); 62-ft., 10-w each.
- San Joaquin**—WGV-751, California State College-Stanislaus, 800 Monte Vista Ave., Turlock 95380. Channels D-1 & D-3 at Mount Oso, 29-mi. W of Turlock (lat. 37° 30' 20", long. 121° 22' 25"); 20-ft., 10-w each.
- San Jose**—KZB-25, Roman Catholic Communications Corp. of the Bay Area, see Mount Diablo. Channels D-1-4 at Monument Peak.
- San Jose**—WHR-460, San Jose State U., c/o Dr. R. C. Bohn, One Washington Square, DBH 216, San Jose 95192. Channels G-1-4 at 125 S. 7th St., San Jose (lat. 37° 20' 10", long. 121° 54' 03"); 65-ft., 1-w each.
- ★ **San Jose**—New, National Conference on Citizenship, see Andalusia. Requests Channels C-1-4 at Loma Prieta, San Jose (lat. 37° 06' 39", long. 121° 50' 31"); 100-ft., 10-w each.
- San Marcos**—WCX-487, Superintendent of Schools, San Diego County, see San Diego. Channel F-1 at Mount Whitney-site of Times Mirror Cable TV headend, San Marcos (lat. 33° 06' 32", long. 117° 09' 16"); 30-ft., 10-w.
- ★ **San Marcos & San Diego County (north)**—WHG-345, Board of Trustees, California State Universities & Colleges for San Diego State U., see San Diego. Channels G-2-4 at Mount Whitney, Washington Dr., San Marcos (lat. 33° 06' 39", long. 117° 09' 10"); 29-ft., 10-w each.
- San Mateo County**—KZB-22, Roman Catholic Welfare Corp. of San Francisco, 441 Church St., San Francisco 94114. Channels G-1-4 at St. Patrick's Seminary, Middlefield Rd., Menlo Park; 6.4-w each.
- ★ **San Miguel Mountain-San Diego County**—WHQ-403, The Board of Trustees, California State Universities & Colleges for San Diego State U., see San Diego. Channels G-1-4 at 13-mi. SE of San Diego (lat. 32° 41' 48", long. 116° 56' 10"); 60-ft., 10-w each.
- Santa Ana**—WSJ-69, Santa Ana Unified School District, 1405 French St., Santa Ana 92701. Channels A-1-4 at 1405 French St., Santa Ana (lat. 33° 45' 25", long. 117° 51' 43"); 32-ft., 0.1-w each.
- Santa Ana**—WSJ-70, Santa Ana Unified School District, see above. Channels C-1-4 at Flower St. & Civic Center Dr. W, Santa Ana (lat. 33° 45' 03", long. 117° 52' 05"); 216-ft., 10-w each.
- ★ **Santa Anita Peak**—WHR-802, Corporation Community College TV, 5400 Orange Ave., Suite 109, Cypress 90630. Channel C-4 at 0.5-mi. N of Sierra Madre, 0.75-mi. N of fire station on Santa Anita Ave. (lat. 34° 11' 17", long. 118° 02' 02"); 20-ft., 10-w.
- ★ **Santa Barbara**—WHR-839, Archdiocese of Los Angeles Education & Welfare Commission, c/o Rev. Jeremiah T. Murphy, 1531 W. 9th St., Los Angeles 90015. Channels D-1-4 at Bcst. Peak, 9.5-mi NW of Goleta (lat. 34° 31' 32", long. 119° 57' 28"); 35-ft., 10-w each.
- Santa Barbara**—WAQ-323, Regents of U. of California, see Berkeley. Channels A-1-2 (Reserve A-4) at Engineering Bldg., U. of California at Santa Barbara, Goleta (lat. 34° 24' 50", long. 119° 50' 24"); 93-ft., 10-w each.
- ★ **Santa Clara County**—New, Santa Clara County Board of Education, see above. Requests Channels G-2-3 at 1.56-mi. W of intersection of Hwy. 101 & Church Ave., 4.5-mi. NW of Gilroy (lat. 37° 03' 35", long. 121° 37' 30"); 25-ft., 10-w each.
- ★ **Santa Paula**—New, Archdiocese of Los Angeles Education & Welfare Commission, see Santa Barbara. Requests Channels B-1-4 at South Mountain, 3-mi. SE of Santa Paula (lat. 34° 19' 49", long. 119° 01' 24"); 253-ft., 10-w each.
- Santa Paula**—WHG-228, California State U.-Northridge, see Chatsworth. Channel C-1-4 on South Mountain, 3-mi. SE of Santa Paula (lat. 34° 19' 52", long. 119° 01' 17"); 10-w.
- ★ **Santa Rosa**—New, Rural California Bcstg. Corp., Box 2638, Rohnert Park 94928. Requests Channels B-1-4 at Taylor Mountain (lat. 35° 25' 07", long. 122° 40' 33"); 40-ft., 10-w each.
- Santiago**—WHR-655, Saddleback Community College, see Mission Viejo. Channel D-4 at Bldg. 5, Santiago Peak (lat. 33° 42' 38", long. 117° 32' 01"); 20-ft., 1-w.
- Signal Hill**—KZH-31, Board of Education, Long Beach Unified School District, 201 E. 8th St., Long Beach 90813. Channels D-1-4 at W side of Junipero Ave., approx. 400-ft. N of 23rd St. (lat. 33° 48' 00", long. 118° 09' 45"); 147-ft., 10-w each.
- Stockton**—WHR-656, California State College-Stanislaus, c/o Richard Alter, 801 W. Monte Vista Ave., Turlock 95380. Channel B-1 at 5151 Pacific Ave., Stockton (lat. 37° 59' 46", long. 121° 19' 03"); 109-ft., 10-w.
- ★ **Stockton**—New, National Conference on Citizenship, see Andalusia. Requests Channels A-1-4 at Mount Diablo, Stockton (lat. 37° 52' 54", long. 121° 55' 05"); 291-ft., 10-w each.
- ★ **Thousand Oaks**—New, National Conference on Citizenship, see Andalusia. Requests Channels G-1-4 at Rasnov Peak, Thousand Oaks (lat. 34° 09' 51", long. 118° 54' 06"); 30-ft., 10-w each.
- Torrance**—WAU-30, Board of Education, Torrance Unified School District, 2336 Plaza del Amo, Torrance 90501. Channels C-1-4 at Educational Materials Bldg., 2336 Plaza del Amo.
- Tranquillity**—KZM-22, Fresno County Schools, see Fresno. Channels C-1-2 at Tranquillity Union High School, 6050 Juanchi St., Tranquillity (lat. 36° 38' 35", long. 120° 15' 06"); 250-ft., 9-w each.
- Vacaville**—WAW-457, Regents of U. of California, see Berkeley. Channel C-1, 7-mi. NW of Vacaville on Mount Vaca (lat. 38° 23' 48", long. 122° 06' 00"); 50-ft., 10-w.
- ★ **Visalia**—New, College of the Sequoias, 915 S. Mooney Blvd., Visalia 93277. Requests Channels B-1-4 at NW corner of Walnut & Woodland Sts. Visalia (lat. 36° 18' 50", long. 119° 19' 06"); 265-ft., 20-w each.
- ★ **Walnut Grove**—WHR-848, Roman Catholic Communications Corp. of San Francisco, 324 Middlefield Rd., Menlo Park 94025. Channels E-1-4 at 2-mi. NNE of Walnut Grove (lat. 38° 14' 48", long. 121° 29' 59"); 200-ft., 10-w each.
- Yuba City**—WAQ-325, California State U.-Chico, see Brockway Summit. Channels D-1 & D-3-4, 12-mi. W of Yuba City (lat. 39° 12' 21", long. 121° 49' 10"); 20-ft., 100-w & 50-w.

## COLORADO

- Boulder**—WHA-72, Board of Regents, U. of Colorado, PSR B-1, Rm. 116, Boulder 80302. Channel B-3 at Patty's Peak, rural Boulder (lat. 39° 58' 14", long. 105° 16' 47"); 35-ft., 10-w.
- ★ **Boulder**—New, Board of Regents, U. of Colorado, see above. Requests Channels A-1-4,

B-2 & B-4, at Patty's Peak, Flat Irons Range (lat. 39° 58' 14", long. 105° 16' 47"); 35-ft., 10-w each.

\* **Boulder**—New, Instructional Telecommunications Foundation Inc., Box 6060, Boulder 80306. Requests Channels G-1-4 at Black Mountain Arden radio facility (lat. 39° 56' 50", long. 105° 03' 01"); 60-ft., 10-w each.

\* **Boulder**—New, Board of Regents, University of Colorado Campus, c/o Shaun Dalrymple, Box 455, Boulder 80309. Requests Channels G-1-4 at Patty's Peak, Flat Irons Range (lat. 39° 58' 14", long. 105° 16' 47"); 35-ft., 10-w each.

\* **Colorado Springs**—WHR-694, Board of Regents of the U. of Colorado, Box B-3, Boulder 80309. Channels D-1-4 at Austin Bluffs (lat. 38° 53' 47", long. 104° 47' 53"); 140-ft., 10-w each.

\* **Colorado Springs**—New, Hispanic Information & Telecommunications Network Inc., 80 E. 11th St. NW, Suite 225, New York, NY 10003. Requests Channels G-1-4 at 13-1/2 Transmitter Lane (lat. 38° 44' 42", long. 104° 51' 39"); 94-ft., 10-w each.

**Denver**—WHR-488, Denver Area Educational Telecommunications Consortium Inc., Amoco Bldg., 1670 Broadway, Denver 80202. Channels E-1-4 at Opportunity School, 13th & Walton, Denver (lat. 39° 44' 30", long. 104° 59' 40"); 70-ft., 10-w each.

\* **Denver**—WHR-521, Front Range Educational Media Corp., Box 427, Broomfield 80020. Channels C-1-3 at Amoco Bldg., 1670 Broadway, Denver (lat. 39° 44' 37", long. 104° 59' 16"); 540-ft., 10-w each.

\* **Denver**—WHR-780, School District No. 1 in the City & County of Denver & the State of Colorado, c/o Donald D. Johnson, KRMA-TV, 1261 Glenarm Pl., Denver 80204. Channels G-1-4 at KRMA-TV studio, 13th & Welton Sts. (lat. 39° 44' 30", long. 104° 59' 40"); 70-ft., 10-w each.

\* **Denver**—WHR-781, School District No. 1 in the City & County of Denver & the State of Colorado, see above. Channels D-1-4 at KRMA-TV studio, 13th & Welton Sts. (lat. 39° 44' 30", long. 104° 59' 40"); 70-ft., 10-w each.

\* **Denver**—New, National University of the Air Inc., Box 177, Williamsburg, VA 23187. Requests Channels G-1-4 at Centennial Cone Tower, Denver (lat. 39° 45' 55", long. 105° 22' 07"); 108-ft., 10-w each.

\* **Pueblo**—WHR-579, PBS. Channels A-1-4 at 7.9-mi. NNE of Pueblo on Baculite Mesa (lat. 38° 22' 24.5", long. 104° 33' 27.2"); 300-ft., 10-w each.

CONNECTICUT

\* **Bozrah**—WHF-277, Connecticut Educational Telecommunications Corp., 24 Summit St., Hartford 06106. Channels E-1-2 at 0.5-mi. from Bishop Rd., Bozrah (lat. 41° 31' 11", long. 72° 10' 04"); 100-ft., 10-w each.

\* **Glastonbury**—WHF-276, Connecticut Educational Telecommunications Corp., see Bozrah. Channels C-1-4 at John Tom Hill, intersection of Birch Mt. Rd. & Hebron Ave. (lat. 41° 42' 32", long. 72° 28' 30"); 220-ft., 10-w each.

\* **Hartford**—WHF-272, Connecticut Educational Telecommunications Corp., see Bozrah. Channels A-1-4 at 24 Summit St., Hartford (lat. 41° 44' 35", long. 72° 41' 34"); 115-ft., 10-w each.

\* **Hartford**—WHF-271, Connecticut Educational Telecommunications Corp., see Bozrah. Channels E-1-4 at Video Lane off Booth Hill Rd. (lat. 41° 16' 43", long. 73° 11' 09"); 400-ft., 50-w each.

\* **Hartford**—New, Hispanic Information & Telecommunications Network Inc., 80 E. 11th St. NW, Suite 225, New York, NY 10003. Requests Channels D-1-4 at Rattlesnake Mountain, Colt Hwy. (lat. 41° 42' 09", long. 72° 49' 56"); 258-ft., 10-w each.

\* **Hartford**—New, National Conference on Citizenship, Suite 1250, 1133 15th St. NW, Washington, DC 20005. Requests Channels D-1-4 at Rattlesnake Mountain (lat. 41° 42' 01", long. 72° 49' 59"); 73-ft., 10-w each.

\* **Naugatuck**—New, Connecticut Educational Telecommunications Corp., see Bozrah. Requests Channels A-1-4 off Peach Orchard Rd., Naugatuck (lat. 41° 31' 04", long. 73° 01' 07"); 500-ft., 50-w each.

\* **New Haven**—WHR-841, Connecticut Educational Telecommunications Corp., see Bozrah. Channels D-1-4 at 7-mi. ENE of New Haven (lat. 41° 22' 08", long. 72° 48' 34"); 203-ft., 10-w each.

\* **Prospect**—WHF-270, Connecticut Educational Telecommunications Corp., see Bozrah. Channels C-1-4 at Logtown Rd., 0.5-mi. W of Straitsville Rd., Prospect (lat. 41° 29' 46", long. 72° 59' 29"); 108-ft., 10-w each.

\* **Wilmington**—New, National Conference on Citizenship, Suite 1250, 1133 15th St. NW, Washington, DC 20005. Requests Channels D-1-4 at 1301 Delaware Ave., Wilmington (lat. 39° 44' 50", long. 75° 34' 28"); 206-ft., 10-w each.

\* **Wilmington, DE-Philadelphia, PA**—New, WHYY Inc., 150 N. 6th St., Philadelphia, PA 19106. Requests Channels B-3-4 at WHYY-TV tower, Domino Lane, Philadelphia (lat. 40° 02' 30", long. 75° 14' 24"); 1369-ft., 10-w each.

DISTRICT OF COLUMBIA

\* **Washington**—WHG-442, George Washington U., 2121 I St. NW, Washington 20052. Channels D-1-4 at American U., WAMU(FM) tower, Washington (lat. 38° 56' 07", long. 77° 05' 33"); 275-ft., 10-w each.

\* **Washington**—WHG-443, George Washington U., see above. Channels E-1-4 at Academic Bldg., 22nd & I Sts. NW, Washington (lat. 38° 53' 56", long. 77° 02' 55"); 92-ft., 10-w each.

\* **Washington**—WHR-461, National University of the Air Inc., Box 177, Williamsburg, VA 23187. Channels G-1-4 at River Rd. (lat. 38° 57' 49", long. 77° 06' 18"); 724-ft., 10-w each.

FLORIDA

**Belle Glade**—KZB-28, School Board of Palm Beach County, 301 N. Olive Ave., West Palm Beach 33402. Channels A-1-3 & G-4 on State Rd. 715, 1-mi. N of intersection of SR 717 & 715, Belle Glade; 10-w each.

**Boynton Beach**—KHU-90, School Board of Palm Beach County, see Belle Glade. Channels E-1-4 at 505 S. Congress Ave., Boynton Beach.

\* **Brooksville**—WHR-749, School Board of Hernando County, c/o Carl Sandberg, 1036 Varsity Dr., Brooksville 33512. Channel E-4 at Repeater Station K-RJ804 (lat. 28° 31' 34", long. 82° 23' 44"); 116-ft., 10-w.

\* **ChIPLEY**—WHR-800, Panhandle Area Educational Cooperative, 411 W. Blvd., ChIPLEY 32428. Channels G-1-4 at 411 West Blvd. (lat. 30° 46' 27", long. 85° 33' 13"); 357-ft., 10-w each.

**Clearwater**—WGV-752, St. Petersburg Junior College, c/o Edmund J. Cenedella, Box 13489, St. Petersburg 33733. Channels D-1-2 at St. Petersburg Jr. College, Clearwater campus (lat. 27° 57' 51", long. 82° 44' 08"); 155-ft., 10-w each.

\* **Cocoa**—WHR-494, Board of Regents, U. of Central Florida. Channel G-1 at Desert Ranch, Unit 6 Nova Rd., 11.5-mi. W of Cocoa (lat. 28° 18' 26", long. 80° 54' 48"); 575-ft., 10-w.

\* **Columbia, Baker & Union Counties**—WHF-335, Lake City Community College. Channel C-1 at 3-mi. E of Lake City Municipal Airport (lat. 30° 10' 36", long. 82° 35' 05"); 100-w.

**Daytona Beach**—WBE-795, Volusia County School Board, Box 2118, 230 N. Stone St., De Land 32720. Channel A-1 at Loomis & Lockhart Sts., Daytona Beach (lat. 29° 11' 55", long. 81° 01' 42"); 185-ft., 10-w.

**Daytona Beach**—WGV-765, School Board of Volusia County, Box 1910, Daytona Beach 32015. Channel E-1 at Mainland Sr. High School (lat. 29° 11' 44", long. 81° 03' 05"); 95-ft., 0.1-w.

\* **Daytona Beach**—WHR-779, Daytona Beach Community College, 1200 Volusia Ave., Daytona Beach 32015. Channels D-1-4 at Hilton Ave. at Welsh St. (lat. 29° 12' 08", long. 81° 03' 01"); 160-ft., 10-w each.

\* **Daytona Beach**—New, Northern Arizona U. Foundation, Box 4114, Flagstaff, AZ 86011. Requests Channels G-1-4 at 7-mi. WSW of Daytona, E of Indian Lake Rd., 3-mi. N of Hwy. 92, Daytona Beach (lat. 29° 10' 24", long. 81° 09' 24"); 290-ft., 100-w each.

\* **De Funiak Springs**—New, Panhandle Area Educational Cooperative, see ChIPLEY. Requests Channels A-1-4 at Walton County Vocational Technical School, Park Ave., De Funiak Springs (lat. 30° 43' 13", long. 86° 05' 57"); 307-ft., 10-w each.

**De Land**—WBK-225, Volusia County School Board, see Daytona Beach. Channel E-1 at 230 N. Stone St., De Land (lat. 29° 01' 49", long. 81° 19' 01"); 120-ft., 10-w.

\* **De Land**—WHR-768, Daytona Beach Community College, see Daytona Beach. Channels B-1-4 at Hwy. 44 at Hwy. 4, De Land (lat. 29° 00' 53", long. 81° 14' 14"); 200-ft., 10-w each.

\* **Flagler Beach**—WHR-783, Daytona Beach Community College, see Daytona Beach. Channels B-1-4 at 0.2-mi. S of St. Joe Rd., 1.1-mi. W of Fox Cut (lat. 29° 33' 33", long. 81° 11' 37"); 237-ft., 10-w each.

**Fort Lauderdale**—KLC-80, School Board of Broward County, 1320 S.W. 4th St., Fort Lauderdale. Channels B-1-4 near Broward County Jr. College, Coconut Creek, Fort Lauderdale (lat. 26° 14' 19", long. 80° 10' 09"); 190-ft., 10-w each.

**Fort Lauderdale**—KTZ-22, School Board of Broward County, see Fort Lauderdale above. Channels G-1-4 at 6600 S.W. Nova Dr.

**Fort Myers**—WBE-805, School Board of Lee County, 3308 Canal St., Fort Myers 33901. Channel B-1 at Southern Cablevision Tower, 2931 Michigan Ave., Fort Myers (lat. 26° 38' 53", long. 81° 51' 12"); 140-ft., 10-w.

\* **Hillsborough & Pinellas Counties**—WHB-828, U. of South Florida, c/o William G. Mitchell, 4202 Fowler Ave., Tampa 33620. Channels E-1-4 at First Florida Tower, 111 Madison St., Tampa (lat. 27° 56' 50", long. 82° 27' 35"); 18-ft., 10-w each.

\* **Jacksonville**—WHA-933, Florida Junior College at Jacksonville, 501 W. State St., Jacksonville 32202. Correspondence: Edgar C. Napier, Room A1195, 101 W. State St., Jacksonville 32202. Channels C-2-3 at Charter Security Life Bldg., Church St., near Main St., Jacksonville (lat. 30° 19' 45", long. 81° 39' 27"); 248-ft., 100-w each.

\* **Jacksonville**—WHA-934, Florida Junior College at Jacksonville, see above. Channels A-1-3 at 101 S. State St., Jacksonville (lat. 30° 20' 04", long. 81° 39' 40"); 50-ft., 100-w each.

\* **Jacksonville**—New, Jacksonville U., c/o James J. Brady, Howard Administration Bldg., 2800 University Blvd., Jacksonville 32211. Requests Channel G-2 at 500-ft. N of intersection of Hogan County Rd. & Old Hogan County Rd. (lat. 30° 16' 53", long. 81° 34' 15"); 653-ft., 50-w.

**Jacksonville**—WHR-541, WJCT Inc., 100 Festival Park Ave., Jacksonville, 32202. Channels E-1-4 at 2037 Main St., Jacksonville (lat. 30° 19' 10", long. 81° 38' 18"); 260-ft., 10-w each.

\* **Jacksonville**—New, Hispanic Information & Telecommunications Network Inc., 80 E. 11th St., Suite 225, New York, NY 10003. Requests Channels B-1-4 at One Independence Square, Jacksonville (lat. 30° 19' 33", long. 81° 39' 32"); 537-ft., 10-w each.

\* **Jacksonville**—New, National Conference on Citizenship, Suite 1250, 1133 15th St. NW, Washington, DC 20005. Requests Channels G-1-4 at One Independence Square, Jacksonville (lat. 30° 19' 33", long. 81° 39' 32"); 533-ft., 10-w each.

\* **Leesburg**—WHR-770, Board of Trustees, Lake Sumter Community College, 5900 Hwy. 441, South Leesburg 32788. Channels D-1-4 at Lake Sumter Community College (lat. 28° 49' 49", long. 81° 47' 52"); 107-ft., 50-w each.

**Loxahatchee**—KZB-30, School Board of Palm Beach County, see Belle Glade. Channels H-1-3 at 0.75-mi. N of Hwys. 441 & 98 in Loxahatchee community.

## Instructional Television—Florida

- \* **Marianna**—New, Panhandle Area Educational Cooperative, see Chipley. Requests Channels A-1-4 at Frank M. Golson Elementary School, 800 2nd Ave., Marianna (lat. 30° 47' 07", long. 85° 14' 29"); 307-ft., 10-w each.
- Miami**—KRL-41, Archdiocese of Miami, 6301 Biscayne Blvd., Miami 33138. Channels A-1-4 at 169 E. Flagler St., Miami.
- Miami**—WHA-956, School Board of Dade County, 172 NE 15th St., Miami, 33132. Channels A-1-4 at 111 NW 1st Ave., Miami (lat. 25° 46' 30", long. 80° 11' 49"); 527-ft., 10-w each.
- Miami**—WHG-230, School Board of Dade County, see above. Channels C-1-4 at Telecommunications Center, 6010 S.W. 87th Ave., Miami (lat. 25° 42' 44", long. 80° 20' 10"); 10-w each.
- Miami**—KTB-84, School Board of Dade County, see above. Channels F-1-4 at 111 N.W. 1st Ave., Miami (lat. 25° 46' 30", long. 80° 11' 49"); 527-ft., 10-w each.
- \* **Miami**—KRL-43, Archdiocese of Miami, see above. Channel A-2 at Boca Raton Hotel & Country Club, Boca Raton (lat. 26° 29' 00", long. 80° 04' 50"); 280-ft., 10-w.
- \* **Miami**—KRL-44, Archdiocese of Miami, see above. Channel C-4 at Arkona Bldg., West Palm Beach (lat. 26° 37' 00", long. 80° 05' 15"); 310-ft., 10-w.
- \* **Miami**—New, National Conference on Citizenship, see Jacksonville. Requests Channels B-1-4 at 2 S. Biscayne Blvd., Miami (lat. 25° 46' 25", long. 80° 11' 18"); 458-ft., 10-w each.
- \* **Miami**—New, National University of the Air Inc., Box 177, Williamsburg, VA 23187. Channels D-1-4 at 3300 Pembroke Rd., Pembroke Park (lat. 25° 59' 34", long. 80° 10' 27"); 809-ft., 10-w each.
- \* **Miami**—WHR-790, Southern Florida Instructional TV Inc., c/o Paul Barnes, 100 Biscayne Blvd., Room 700, Miami 33132. Channels D-1-4 at WHFT(TV) transmitter site, 3300 Pembroke Park (lat. 25° 59' 34", long. 80° 10' 27"); 809-ft., 10-w each.
- \* **Monticello**—WHR-757, Jefferson County School Board, 1490 W. Washington St., Monticello 32344. Channels G-3-4 at 0.1-mi. N of Hwy. 90 0.05-mi. W of city limits (lat. 30° 32' 46", long. 83° 53' 04"); 187-ft., 100-w each.
- \* **New Smyrna Beach**—New, Hispanic Information & Telecommunications Network Inc., see Jacksonville. Requests Channels G-1-4 at 1200 Volusia Ave., Daytona Beach (lat. 29° 01' 59", long. 80° 55' 08"); 101-ft., 10-w each.
- Ocala & Marion County**—WHR-486, School Board of Marion County, 512 S.E. 3rd St., Ocala. Channel A-4 W of Alvarez between 4th & 5th Sts. SE, Ocala (lat. 29° 10' 57", long. 82° 08' 00"); 299-ft., 10-w. Holds CP to add Channels A-1-3 at present location.
- \* **Orange City**—WHR-499, The Board of Regents, U. of Central Florida, Box 25000, Orlando 32816. Channel G-1 at WELE-FM transmitter site, 3001 N. Volusia Ave., 1.5-mi. N of center of Orange City (lat. 28° 58' 32", long. 81° 18' 00"); 445-ft., 10-w.
- Orlando**—WHR-536, Valencia Community College, Box 3028, Orlando 32802. Channels A-1-4 at WMFE-TV studio, 11510 E. Colonial Dr., Orlando (lat. 28° 33' 55", long. 81° 12' 46"); 156-ft., 10-w each.
- \* **Orlando**—WHR-493, Board of Regents U. of Central Florida, c/o John G. Johnson Jr., 1229 19th St. NW, Washington, DC 20036. Channel C-1-4 at UCF Campus Library Building, Pegasus Circle, 12.5-mi. E of Orlando (lat. 28° 35' 57", long. 81° 11' 16"); 409-ft., 10-w.
- \* **Orlando**—New, Valencia Community College, see above. Requests Channels G-1-4 at Atlantic Bank Bldg., Orange Ave. at Central Blvd., Orlando (lat. 28° 32' 32", long. 81° 22' 47"); 189-ft., 10-w each.
- \* **Panama City**—WHR-801, Panhandle Area Educational Cooperative, see Chipley. Channels G-1-4 at Gulf Coast Community College, US Hwy. 98, Panama City (lat. 30° 11' 06", long. 85° 43' 36"); 207-ft., 10-w each.
- \* **Palm Beach**—New, National Conference on Citizenship, see Jacksonville. Requests Channels B-1-4 at 505 S. Congress Ave., West Palm Beach (lat. 26° 31' 21", long. 80° 05' 30"); 133-ft., 10-w each.
- \* **Pensacola**—WHR-553, District Board of Trustees, Pensacola Junior College. Channels A-1-4 at WSRE(TV) tower, 1411 W. Fairfield Dr., Pensacola (lat. 30° 26' 36", long. 87° 14' 02.6"); 350-ft., 10-w each.
- \* **Quincy**—WHR-748, Gadsden County School Board, Box 818, Quincy 32351. Channels G-1-2 at 0.54-mi. SE of intersection of US 90 & County Rd. 267, Quincy (lat. 30° 34' 48", long. 84° 36' 14"); 259-ft., 10-w each.
- \* **Riverview**—WHR-736, U. of South Florida, see Hillsborough. Channels D-1-4 at 4-mi. E of Riverview on Boyette Rd. (lat. 27° 50' 52.2", long. 82° 15' 48"); 295-ft., 10-w each.
- \* **Riverview**—WHR-820, U. of South Florida, see Hillsborough. Channels B-1-4 at 4-mi. E of Riverview on Boyette Rd. (lat. 27° 20' 26", long. 82° 27' 56"); 400-ft., 10-w each.
- \* **Riverview**—New, U. of South Florida, see Hillsborough. Requests Channels E-1-2 at 4-mi. ESE of Riverview on Boyette Rd. (lat. 27° 50' 53", long. 82° 15' 48"); 270-ft., 10-w each.
- Riviera Beach**—KZB-29, School Board of Palm Beach County, see Belle Glade. Channels G-1-4 at 7061 Garden Rd., Riviera Beach.
- \* **St. Petersburg**—WHG-239, U. of South Florida, see Hillsborough. Channels F-1-2 at Bayfront Towers, 1 Beach Dr. SE, St. Petersburg (lat. 27° 46' 14", long. 82° 38' 03"); 287-ft., 10-w each.
- \* **St. Petersburg**—WFW-689, St. Petersburg Junior College, see Clearwater. Channels A-1-2 at St. Petersburg (lat. 27° 46' 39", long. 82° 43' 55"); 109-ft., 10-w each.
- Tallahassee**—WHF-229, Leon County School Board, 275 W. Pensacola St., Tallahassee 32304. Channel A-1 at 0.55-mi. E of State Rte. 157, 0.22-mi. N of Timber Lane Rd., Tallahassee (lat. 30° 31' 34", long. 84° 16' 06"); 336-ft., 10-w.
- \* **Tallahassee**—New, Leon County School Board, c/o Charles Couch, 275 W. Pensacola St., Tallahassee 32304. Requests Channels A-3-4 at Leon County School Board Media Center, 5727 Pensacola Ave., Tallahassee (lat. 30° 26' 27", long. 84° 20' 06"); 186-ft., 1-w each.
- \* **Tampa**—WHR-518, National University of the Air Inc., see Jacksonville. Channels C-1-4 at First Florida Tower Bldg. (lat. 27° 56' 51", long. 82° 27' 35"); 589-ft., 10-w each.
- Tampa**—WHF-223, U. of South Florida, see Hillsborough. Channels B-1-2 at U. of South Florida campus, Tampa (lat. 28° 03' 43", long. 82° 24' 45"); 110-ft., 0.1-w each.
- \* **Wannee**—WHF-334, Lake City Community College, Rte. 7, Box 378, Lake City 32055. Channel C-1 at 300-ft. S of Hwy. 341, 1200-ft. E of Suwannee River (lat. 29° 43' 09", long. 82° 56' 27"); 229-ft., 10-w.
- \* **Wewahitchka**—New, Panhandle Area Educational Cooperative, see Chipley. Requests Channels A-1-4 at Wewahitchka School Site, State Rte. 6 S, Wewahitchka (lat. 30° 06' 18", long. 85° 12' 00"); 407-ft., 10-w each.
- \* **Youngstown**—New, Panhandle Area Educational Cooperative, see Chipley. Requests Channels D-1-4 at WJHG-TV tower, 4-mi. NNE of Youngstown (lat. 30° 26' 00", long. 85° 24' 51"); 500-ft., 10-w each.

## GEORGIA

- Atlanta**—KVI-65, Emory University, 80 Butler St. SE, Atlanta 30303. Channels A-4 at 80 Butler St. SE.
- Atlanta**—KVI-66, Emory University, see above. Channels A-2 at 1600 Clifton Rd. NE.
- Atlanta**—WGV-662, Georgia Institute of Technology, 225 North Ave. NE, Atlanta 30332. Channels C-1-4 at 6th St. & Turner Place on Georgia Tech campus, Atlanta (lat. 33° 46' 41", long. 84° 24' 22"); 324-ft., 10-w each.
- Atlanta**—WGV-663, Georgia Institute of Technology, see above. Channels E-1-4 at Engineering Science & Mechanics Bldg., Cherry St., Atlanta (lat. 33° 46' 20", long. 84° 23' 45"); 52-ft., 0.1-w each.
- \* **Atlanta**—WHR-516, National University of the Air Inc., Box 177, Williamsburg, VA 23187. Channels D-1-4 at Renaissance Square Center (lat. 33° 45' 52", long. 84° 23' 02"); 304-ft., 10-w each.
- \* **Atlanta**—WHR-755, Atlanta Interface Bcstr. Inc., 1580 Peachtree St., Atlanta. Channels B-1-4 at intersection of International Blvd. & Peachtree St. (lat. 33° 45' 34", long. 84° 23' 19"); 725-ft., 10-w each.
- \* **Lawrenceville**—New, National Conference on Citizenship, Suite 1250, 1133 15th St. NW, Washington, DC 20005. Requests Channels D-1-4 at intersection of Old Peachtree St. & Collins Hill Rd., Lawrenceville (lat. 34° 02' 09", long. 84° 07' 27"); 156-ft., 10-w each.

## HAWAII

- \* **Honolulu**—WHR-713, Hawaii Public Bcstg. Authority, c/o Dr. James B. Young, 2350 Dole St., Honolulu 96822. Channels G-1-4 at Wililuilui Ridge (lat. 21° 19' 49", long. 157° 45' 24"); 30-ft., 100-w each.
- \* **Honolulu**—WHR-715, Hawaii Public Bcstg. Authority, see above. Channels A-1-4 at 2350 Dole St. KHET(TV) studio (lat. 21° 18' 01", long. 157° 50' 32"); 45-ft., 100-w each.
- \* **Honolulu**—WHR-716, Hawaii Public Bcstg. Authority, see above. Channels B-1-4 at Ala Moana Hotel, 410 Atkinson Dr. (lat. 21° 19' 08", long. 157° 52' 18"); 402-ft., 100-w each.
- \* **Honolulu**—New, National Conference on Citizenship, Suite 1250, 1133 15th St. NW, Washington, DC 20005. Requests Channels D-1-4 at Puu Lanipo (lat. 21° 19' 49", long. 157° 45' 24"); 21-ft., 10-w each.
- \* **Kona**—WHR-710, Hawaii Public Bcstg. Authority, see Honolulu. Channels A-1-4 at Hualalei, Kona (lat. 19° 44' 26", long. 155° 57' 19"); 30-ft., 100-w each.
- \* **Lanai**—WHR-717, Hawaii Public Bcstg. Authority, see Honolulu. Channels A-1-4 at Lanai City (lat. 20° 50' 37", long. 156° 55' 07"); 30-ft., 100-w each.
- \* **Lihue**—WHR-709, Hawaii Public Bcstg. Authority, see Honolulu. Channels A-1-4 at Mt. Kahihi, approx. 18-mi. W of Lihue (lat. 21° 58' 41", long. 159° 29' 55"); 30-ft., 100-w each.
- \* **Puhi**—WHR-712, Hawaii Public Bcstg. Authority, see Honolulu. Channels A-1-4 at Puhi Kawai (lat. 21° 58' 20", long. 159° 29' 55"); 30-ft., 100-w each.
- \* **Waialua**—WHR-714, Hawaii Public Bcstg. Authority, see Honolulu. Channels G-1-4 at Mt. Kaala, approx. 4-mi. S of Waialua (lat. 21° 09' 18", long. 157° 03' 13"); 31-ft., 100-w each.
- \* **Wailuku**—WHR-711, Hawaii Public Bcstg. Authority, see Honolulu. Channels A-1-4 at Maui Community College, Wailuku, Maui (lat. 20° 53' 31", long. 156° 28' 37"); 30-ft., 100-w each.
- \* **Wailuku**—WHR-707, Hawaii Public Bcstg. Authority, see Honolulu. Channels G-1-4 at Haleakala, Kolekole Crater (lat. 20° 42' 40", long. 156° 15' 34"); 30-ft., 100-w each.

## IDAHO

- \* **Boise**—WHR-560, PBS. Channels A-1-4 at KAID(TV) tower, Deer Point TV Lot No. 3, 11-mi. NE of Boise (lat. 43° 45' 16", long. 116° 05' 56"); 30-ft., 10-w each.
- Boise**—WHR-688, PBS, c/o State Board of Education, Jack Schaeffle, gen. mgr., 1910 University Dr., Boise 83725. Channels B-1-2 at 1910 University Dr. (lat. 43° 45' 16", long. 116° 05' 56"); 72-ft., 0.1-w each.
- \* **Boise**—WHR-689, PBS, see WHR-688, Boise. Channels D-3-4 at Deer Point TV Lot No. 3, 11-mi. NE of Boise (lat. 43° 45' 16", long. 116° 05' 56"); 30-ft., 10-w each.

## ILLINOIS

- Buffalo Grove**—WAH-799, The Catholic Bishop of Chicago, Box 1979, Chicago 60690. Channels F-1-4 at E of Roselle Rd., at Central Rd., Schaumburg (lat. 42° 04' 00", long. 88° 04' 38"); 285-ft., 10-w each.
- Chicago**—WAC-262, The Catholic Bishop of Chicago, see Buffalo Grove. Channels C-1-4 at Sears Bldg., 101 S. Wacker Dr., Chicago (lat. 41° 52' 45", long. 87° 38' 08"); 1450-ft., 10-w each.



**Chicago**—WBM-648, Illinois Institute of Technology, 3300 S. Federal St., Chicago 60616. Channels E-1-4 at Sears Bldg., 101 S. Wacker Dr., Chicago (lat. 41° 52' 44", long. 87° 38' 10"); 1455-ft., 10-w each. Note: Requests CP to add channel G-4; 10-w.

• **Chicago**—New, Chicago Instructional Technology Foundation Inc., 1813 W. Cortland, Chicago 60622. Requests Channels D-1 & D-3 at Sears Tower, 101 S. Wacker Dr., Chicago (lat. 41° 52' 44", long. 87° 38' 10"); 1450-ft., 10-w each.

★ **Des Plaines**—WHR-498, Board of Trustees, Community College District 535, 1600 Golf Rd., Des Plaines 60016. Channels B-3-4 at the John Hancock Center (lat. 41° 53' 56", long. 87° 37' 23"); 1131-ft., 50-w each.

• **Elburn**—New, National Conference on Citizenship, Suite 1250, 1133 15th St. NW, Washington, DC 20005. Requests Channels G-1-4 at Plato Rd., Hwy. 38, 7-mi. W of Geneva (lat. 41° 53' 42", long. 88° 33' 58"); 200-ft., 10-w each.

**Northfield**—KZB-26, Board of Education of Twp. High School District No. 203, 358 Winnetka Ave., Northfield 60094. Channel H-1 at New Trier West High School, 7 Happ Rd.

**Peoria**—KTZ-30, Bradley U., 1501 N. Bradley Ave., Peoria 61606. Channels C-1-4 at 1501 N. Bradley Ave.

★ **River Grove**—WHM-934, Triton College, 2000 5th Ave., River Grove 60171. Channels B-1-4 at 2000 5th Ave., River Grove (lat. 41° 54' 56", long. 87° 50' 36"); 156-ft., 10-w each.

**Rock Falls**—WHA-62, Board of Education of Rock Falls Twp., H.S. District No. 301, 101 12th Ave., Rock Falls 61071. Channel G-3 at 101 12th Ave. (lat. 41° 46' 42", long. 89° 42' 20"); 69-ft., 0.002-w.

**Sterling**—KVI-62, Board of Education of Sterling Twp. H.S., District No. 300, 1608 4th St., Sterling 61081. Channel D-3.

• **Sugar Grove**—New, Waubesa Community College, c/o Robert L. Zuelsdorf, Communications Technology Inc., 6213 Middleton Springs Dr., Middleton, WI 53562. Requests Channels A-1-4 at Rte. 47 at Harter Rd., Sugar Bush (lat. 41° 47' 50", long. 88° 27' 25"); 180-ft., 10-w each.

• **University Park**—New, Board of Governors State College, University Pkwy., University Park 60466. Requests Channels B-1-2 at Governors State University (lat. 41° 27' 15", long. 87° 43' 22"); 500-ft., 10-w each.

★ **Urbana**—WHR-606, PBS. Channels A-1-4 at WILL-TV studio, 302 N. Goodwin St., Urbana (lat. 40° 06' 52", long. 88° 13' 27"); 154-ft., 10-w each.

**Westhaven**—WAH-801, The Catholic Bishop of Chicago, see Buffalo Grove. Channels F-1-4 at 700-ft. NE of 167th St. & 104th Ave. (lat. 41° 35' 17", long. 87° 51' 51"); 490-ft., 10-w each.

**Winnetka**—KGZ-66, Board of Education of Twp. High School District No. 203, Cook County, Winnetka & Essex Sts., Winnetka. Channels A-1-4 at Winnetka & Essex Sts., 10-w each.

**Woodford**—KVO-30, Bradley U., see Peoria. Channels E-1-2 at 3.2-mi. NE of Metamora (lat. 40° 50' 00", long. 89° 19' 08"). Note:

System interconnected with KGZ-66 Winnetka & subsequently leased to school district in Woodford County & surrounding area.

**Wyoming**—KVO-29, Bradley U., see Peoria. Channels A-1-2 at 0.7-mi. N of Wyoming. Note: System interconnected with KTZ-30 Peoria & leased to school districts in Stark County & surrounding area.

## INDIANA

**Bloomington**—WFD-422, Trustees of Indiana U., c/o James R. Potter, Indiana Higher Education Telecommunications System, 1100 W. Michigan, Indianapolis 46202. Channels A-1-4 at Indiana U. Radio-TV Center, Indiana U. campus, Bloomington (lat. 39° 10' 10", long. 86° 31' 09"); 161-ft., 0.1-w each.

★ **Bloomington**—WFD-424, Trustees of Indiana U., see above. Channels C-1-4 & F-1 at Ballantine Hill, Indiana U. Campus (lat. 39° 09' 58", long. 86° 31' 16"); 958-ft., 10-w each.

**Columbus, Seymour & Greensburg**—WHB-821, Trustees of Indiana U., see Bloomington. Channels B-1-4 at existing CATV tower, located 2-mi. E of Jewell Village (lat. 39° 11' 50", long. 85° 48' 32"); 357-ft., 10-w each.

★ **Evansville**—WHR-582, PBS. Channels E-1-4 at Citizens Bank Bldg., 3rd St. & Sycamore, Evansville (lat. 37° 58' 17", long. 87° 34' 21"); 210-ft., 10-w each.

**Evansville**—WBX-204, Trustees of Indiana U., see Bloomington. Channel B-1 on Hwy. 62 & Schatte Rd., Indiana U. Regional Campus, Evansville (lat. 37° 57' 46", long. 87° 40' 42"); 130-ft., 1-w.

**Evansville**—WBX-205, Trustees of Indiana U., see Bloomington. Channel D-1-2 at Old National Bank Bldg., 420 Main St., Evansville (lat. 37° 58' 20", long. 87° 34' 13"); 295-ft., 10-w each.

**Floyds Knobs (New Albany)**—WBX-215, Trustees of Indiana U., see Bloomington. Channel G-2 at Rte. 1, Bald Knob Rd., Floyds Knobs (lat. 38° 22' 02", long. 85° 49' 53"); 150-ft., 10-w.

**Fort Wayne**—WBX-213, Trustees of Indiana U., see Bloomington. Channels A-1-4 at 2101 Coliseum Blvd., Fort Wayne (lat. 41° 06' 55", long. 85° 06' 39"); 154-ft., 10-w each.

**Franklin**—WFD-456, Trustees of Indiana U., see Bloomington. Channels D-1-4 at Franklin College Campus, Franklin; 2100-ft., 10-w each.

• **Franklin**—New, National Conference on Citizenship, Suite 1250, 1133 15th St. NW, Washington, DC 20005. Requests Channels G-1-4 at 2-mi. W of Franklin (lat. 39° 29' 13", long. 86° 05' 26"); 150-ft., 10-w each.

• **Gary**—New, National Conference on Citizenship, see Franklin. Requests Channels D-1-4 at Connecticut Ave. at 30th, Gary (lat. 41° 33' 50", long. 87° 20' 04"); 200-ft., 10-w each.

• **Gary**—New, The Trustees of Indiana U., see Bloomington. Requests channels G-1-4 at Hawthorne Hall, Indiana U., 3400 Broadway (lat. 41° 33' 24", long. 87° 20' 14"); 80-ft., 2-w each.

★ **Greencastle**—WHR-824, The Trustees of Indiana U., see Bloomington. Channels D-1-4 at 5.2-mi. NE of Greencastle (lat. 39° 41' 18", long. 86° 45' 29"); 237-ft., 10-w each.

• **Indianapolis**—New, National University of the Air Inc., Box 177, Williamsburg, VA 23187. Requests Channels D-1-4 at Indiana National Tower (lat. 39° 46' 12", long. 86° 09' 20"); 522-ft., 10-w each.

**Indianapolis**—WAT-21, Trustees of Indiana U., Indiana School of Medicine, 1100 W. Michigan St., Indianapolis 46202. Channels E-1-2 at Indiana U. Hospital, Indiana U. Medical Center, Indianapolis (lat. 39° 46' 30", long. 86° 10' 34"); 10-w each.

**Indianapolis**—WBX-257, Trustees of Indiana U., see Bloomington. Channels A-1-4 at One Indiana Square, Indianapolis (lat. 39° 46' 13", long. 86° 09' 18"); 523-ft., 50-w each.

★ **Indianapolis**—WCG-673, Trustees of Indiana U., see Bloomington. Channel G-2 at 1100 W. Michigan, Indianapolis (lat. 39° 46' 27", long. 86° 10' 34"); 21-ft., 0.1-w.

★ **Indianapolis**—WHR-509, Instructional Telecommunications Foundation Inc., Box 6060, Boulder, CO 80306. Channels G-1-4, B-3 at Indiana National Bank tower, One Indiana Square, Indianapolis (lat. 39° 46' 13", long. 86° 09' 20"); 524-ft., 10-w each.

★ **Indianapolis**—WHR-530, PBS. Channels C-1-4 at WFYI(TV) tower, Township Rd. & W. 79th St., Indianapolis (lat. 39° 53' 59", long. 86° 12' 01"); 606-ft., 10-w each.

★ **Jasper**—WGR-704, Board of Trustees for Vincennes U., c/o James R. Potter, Indiana Higher Education Telecommunications System, 1100 W. Michigan, Indianapolis 46202. Channel F-1 at 1.8-mi. N of Huntington on U.S. Rte. 231 (lat. 38° 22' 31", long. 86° 54' 07"); 300-ft., 0.1-w.

★ **Kendallville**—WHR-798, The Trustees of Indiana U., see Bloomington. Channels D-1-4 at 2.1-mi. SW of Kendallville (lat. 41° 24' 10", long. 85° 17' 15"); 286-ft., 10-w each.

**Kokomo**—WHB-845, Trustees of Indiana U., see Bloomington. Channel G-1 at 2300 S. Washington, Kokomo (lat. 40° 27' 38", long. 86° 07' 55"); 64-ft., 0.1-w.

**Kokomo**—WHB-846, Trustees of Indiana U., see Bloomington. Channels D-1-4 at 800-ft. N of 200 South Rd., Kokomo (lat. 40° 27' 04", long. 86° 02' 12"); 395-ft., 10-w each.

**Madison**—WHG-341, Trustees of Indiana U., see Bloomington. Channels C-1-4 at West Rd., 600-ft. S of North Rd., Madison (lat. 38° 47' 41", long. 85° 25' 31"); 220-ft., 10-w each.

★ **Merrillville**—WHR-645, Northwest Indiana Public Bcstg. Inc., 8149 Kennedy Ave., Highland 46322. Channels F-1-2 at Hwy. 70.

★ **Muncie**—WHR-568, PBS. Channels F-1-4 at 820 E. 29th St., Muncie (lat. 40° 09' 38", long. 85° 22' 42"); 290-ft., 10-w each.

**Muncie**—WFD-457, Trustees of Indiana U., see Bloomington. Channel A-2 at Riverside Ave. at Martin, Ball State U. campus (lat. 40° 12' 05", long. 85° 24' 23"); 1100-ft., 10-w.

**New Albany**—WBX-215, Trustees of Indiana U., see Bloomington. Channels G-1-4 at Rte. 1, Bald Knob Rd., New Albany (lat. 38° 22' 02", long. 85° 49' 53"); 550-ft., 50-w each.

**Princeton**—WGX-84, North Gibson School Corp., Water & West Sts., Princeton 47670. Channel A-1 at Princeton Community High School, Embree & Warnock Sts., Princeton (lat. 38° 21' 56", long. 87° 34' 54"); 100-ft., 10-w.

★ **Rensselaer**—WHR-825, The Trustees of Indiana U., see Bloomington. Channels C-1-4 at 1.4-mi. N of Rensselaer (lat. 40° 58' 14", long. 87° 09' 10"); 272-ft., 10-w each.

★ **Richmond**—WFD-423, Trustees of Indiana U., see Bloomington. Channel D-1 at 0.67-km E of U.S. 27 & 0.1-km S of I-70 North (lat. 39° 52' 18", long. 84° 52' 49"); 250-ft., 10-w.

• **Rochester**—New, The Trustees of Indiana U., see Bloomington. Requests Channels G-1-4 at 4.5-mi. N of Rochester (lat. 41° 08' 09", long. 86° 14' 56"); 307-ft; 10-w each.

**St. John**—KPD-40, Trustees of Indiana U., see Bloomington. Channels A-1-4 at Lake Central High School, St. John (lat. 41° 28' 01", long. 87° 28' 25"); 300-ft., 10-w each.

**South Bend**—WHR-489, Trustees of Indiana U., see Bloomington. Channels D-1-4 at 1700 Mishawaka Ave., South Bend (lat. 41° 39' 45", long. 86° 13' 10"); 77-ft., 0.1-w each.

**South Bend**—WHR-490, Trustees of Indiana U., see Bloomington. Channels B-3-4 at 1700 Mishawaka Ave., South Bend (lat. 41° 36' 58", long. 86° 11' 32"); 77-ft., 0.1-w each.

**Terre Haute**—WBG-606, Trustees of Indiana U., see Bloomington. Channel A-2 Gillum Hall, Fifth & Chestnut, State U. Campus (lat. 39° 28' 16", long. 87° 24' 37") 183-ft., 10-w. Requests modification of license for change to Fairview Rd., 0.33-mi. E of Hwy. 150 (lat. 39° 30' 14", long. 87° 26' 37"); 425-ft., 50-w.

• **Valparaiso**—New, Northwest Indiana Public Bcstg. Inc., see Bloomington. Requests Channels F-3-4 at 1800 Harrison Blvd., Valparaiso (lat. 41° 28' 56", long. 87° 04' 39"); 500-ft., 10-w each.

★ **Versailles**—WHR-823, The Trustees of Indiana U., see Bloomington. Channels G-1-4 at 0.5-mi. W of Versailles (lat. 39° 04' 04", long. 85° 15' 57"); 307-ft., 10-w each.

**Vincennes**—WBS-404, Board of Trustees for Vincennes U., 1002 N. First St., Vincennes 47591. Channel E-1 on County 600 South Rd., 0.3-mi. SW of Indiana 61, Vincennes (lat. 38° 39' 06", long. 87° 28' 37"); 131-ft., 10-w.

★ **Washington**—WBS-405, Board of Trustees for Vincennes U., see Vincennes. Channels C-1-4 at 0.2-mi. S of U.S. 50/150. 1-mi. W of Indiana 57, Washington (lat. 38° 38' 48.5", long. 87° 11' 30"); 509-ft., 10-w each.

**West Lafayette**—WGI-228, Trustees of Indiana U., see Bloomington. Channel B 1 at Victory Dr. at Ross-Ade Stadium, Purdue U. campus (lat. 40° 26' 06", long. 86° 55' 10"); 10-w.

## Instructional Television—Indiana

**West Lafayette**—WGI-229, Trustees of Indiana U., see Bloomington. Channel D-1 at Stewart Center, Purdue U. campus (lat. 40° 25' 30", long. 86° 54' 45"); 0.1-w.

**Westville**—WHR-491, Trustees of Indiana U., see Bloomington. Channels G-1-2 at 1700 Mishawaka Ave., South Bend (lat. 41° 39' 45", long. 86° 13' 10"); 77-ft., 0.1-w each.

### IOWA

★ **Alburnett**—WAC-916, Kirkwood Community College, c/o Lamy G. Patten, 6301 Kirkwood Blvd. SW, Cedar Rapids 52406. Channel C-2 at Alburnett Senior High School, Alburnett (lat. 42° 09' 02", long. 91° 37' 14"); 177-ft., 10-w.

**Anamosa**—GWG-944, Kirkwood Community College, see Alburnett. Channel C-3 at 209 Sadie St., Anamosa (lat. 42° 06' 39", long. 91° 16' 18"); 362-ft., 10-w.

★ **Bettendorf**—WHR-479, Eastern Iowa Community College District, 306 W. River Dr., Davenport 52801. Channels F-1-4 at Scott College, Belmont Rd., Bettendorf (lat. 41° 32' 54", long. 90° 28' 09"); 10-w each.

★ **Cedar Rapids**—WHR-561, PBS. Channels E-1-4 at 12th Ave. & 11th St., Cedar Rapids (lat. 41° 56' 57", long. 91° 40' 59"); 150-ft., 10-w each.

**Cedar Rapids**—WGR-762, Kirkwood Community College, see Alburnett. Channels A-1-4 at Kirkwood Community College, 3601 Kirkwood Blvd. SW, Cedar Rapids (lat. 41° 54' 33", long. 91° 39' 17"); 357-ft., 10-w each.

★ **Council Bluffs**—WHR-562, PBS. Channels E-1-4 at KBIN(TV) tower, Skyline Dr., Council Bluffs (lat. 41° 15' 14.5", long. 95° 50' 07"); 100-ft., 10-w each.

★ **Davenport**—New, PBS. Requests Channels B-1-4 at 1-mi. E of Bettendorf at Middle Rd. & Belmont (lat. 41° 32' 52", long. 90° 28' 30"); 400-ft., 10-w each.

★ **Des Moines**—WHR-557, PBS. Channels A-1-4 at Financial Center, 6th & Walnut, Des Moines (lat. 41° 35' 09", long. 93° 37' 30"); 300-ft., 10-w each.

★ **Des Moines**—New, National Conference on Citizenship, Suite 1250, 1133 15th St. NW, Washington, DC 20005. Requests Channels D-1-4 at 100th St. NW, Des Moines (lat. 41° 39' 47", long. 93° 45' 21"); 253-ft., 10-w each.

★ **Eagle Grove**—New, Iowa Central Community College, c/o Carl H. Larson, 330 Ave. M, Fort Dodge 50501. Requests Channel D-1 at grain elevator, 7th & Arthur St., Eagle Grove (lat. 42° 40' 14", long. 93° 54' 16"); 186-ft., 10-w.

★ **Fort Dodge**—New, Iowa Central Community College, see Eagle Grove. Requests Channel G-1 at 330 Ave. M (lat. 42° 29' 22", long. 94° 12' 21"); 331-ft., 10-w.

★ **Humboldt**—New, Iowa Central Community College, see Eagle Grove. Requests Channels A-1-4 at Iowa Central Community College (lat. 42° 29' 22", long. 94° 12' 21"); 331-ft., 50-w each.

★ **Iowa City**—WGR-761, Kirkwood Community College, see Alburnett. Channel C-4 at 1816 Lower Muscatine Rd., Iowa City (lat. 41° 38' 45", long. 91° 31' 01"); 292-ft., 10-w.

**Iowa City**—WHR-685, U. of Iowa, 3300 Engineering Bldg., Iowa City 52242. Channels G-1-4 at 0.45-mi. E of Hwy. 218 & 0.12-mi. N of Oakdale campus (lat. 41° 42' 37", long. 91° 35' 57"); 300-ft., 10-w each.

★ **Jefferson**—WHR-745, Iowa Central Community College, see Eagle Grove. Channels B-1-4 at Jefferson High School, 100 Sunset, Jefferson (lat. 42° 00' 03", long. 94° 22' 10"); 307-ft., 50-w each.

★ **Monticello**—WGW-952, Kirkwood Community College, see Alburnett. Channel C-4 at 217 S. Maple St., Monticello (lat. 42° 13' 54", long. 91° 11' 21"); 195-ft., 10-w.

★ **Muscatine**—WHR-478, Eastern Iowa Community College District, see Bettendorf. Channels D-1-4 at 152 Colorado St., Muscatine (lat. 41° 26' 23", long. 91° 01' 32"); 270-ft., 10-w each.

★ **Pocahontas**—New, Iowa Central Community College, see Eagle Grove. Requests Channels C-1-4 at Farmers Cooperative elevator 1-mi. N of Hwy. 3 & 0.45-mi. W of Hwy. 4, Pocahontas (lat. 42° 44' 01", long. 94° 40' 12"); 187-ft., 50-w each.

★ **Rockwell City**—WHR-763, Iowa Central Community College, see Eagle Grove. Channels B-1-4 at Rockwell City High School, Tonawanda, Rockwell City (lat. 42° 23' 36", long. 94° 38' 57"); 205-ft., 50-w each.

★ **Sac City**—WHR-744, Iowa Central Community College, see Eagle Grove. Channels D-1-4 at Sac Community Elementary School, S. 16th St., Sac City (lat. 42° 24' 54", long. 95° 00' 17"); 266-ft., 50-w each.

★ **Sioux City**—WHR-605, PBS. Channels A-1-4 at Western Iowa Technical College, 4647 Stone Ave., Sioux City (lat. 42° 29' 01", long. 96° 21' 01"); 84-ft., 10-w each.

★ **Stormlake**—New, Iowa Central Community College, see Eagle Grove. Requests Channel A-1 at 1103 E. Lakeshore Dr., Stormlake (lat. 42° 38' 09", long. 95° 11' 12"); 326-ft., 10-w.

★ **Tipton**—WGW-943, Kirkwood Community College, see Alburnett. Channel E-1 at 400 E. 6th St., Tipton (lat. 41° 46' 18", long. 91° 07' 24"); 232-ft., 10-w.

**Vinton**—WGW-945, Kirkwood Community College, see Alburnett. Channel C-1 at 213 W. 15th St., Vinton (lat. 42° 09' 22", long. 92° 01' 35"); 297-ft., 10-w.

**Washington**—WHA-816, Kirkwood Community College, see Alburnett. Channel C-2 at 313 S. 4th St., Washington (lat. 41° 17' 49", long. 91° 41' 21"); 297-ft., 10-w.

★ **Webster City & surrounding area**—New, Iowa Central Community College, see Eagle Grove. Requests Channel C-1 at 1725 Beach St., Webster City (lat. 42° 27' 33", long. 93° 50' 18"); 205-ft., 10-w.

**Williamsburg**—WGW-951, Kirkwood Community College, see Alburnett. Channel C-3 at 810 Walnut St., Williamsburg (lat. 41° 39' 44", long. 92° 01' 13"); 247-ft., 10-w.

### KANSAS

★ **Topeka**—WHR-565, PBS. Channels A-1-4 at KTWU(TV) tower, 301 Wannamaker Rd., Topeka (lat. 39° 03' 51", long. 95° 45' 49"); 450-ft., 10-w each.

★ **Wichita**—WHR-558, PBS. Channels A-1-4 at KPTS(TV) tower, 4243 N. Seneca, Wichita (lat. 37° 45' 47", long. 97° 21' 29"); 156-ft., 10-w each.

### KENTUCKY

★ **Bowling Green**—WHR-723, Western Kentucky U., College Heights, Bowling Green 42101. Channels A-1-3 at Cherry Hall, Western Kentucky U. campus (lat. 36° 59' 15", long. 86° 27' 05"); 74-ft., 10-w each.

★ **Bowling Green**—New, Kentucky Educational Television Foundation Inc., 600 Cooper Dr., Lexington 40502. Requests Channels B-1-4, G-1-4 at WKGB(TV) tower (lat. 37° 05' 22", long. 86° 38' 05"); 407-ft., 10-w each.

★ **Brandenburg**—New, National Conference on Citizenship, Suite 1250, 1133 15th St. NW, Washington, DC 20005. Requests Channels C-1-4 at Rivertown Plaza, Brandenburg (lat. 37° 59' 10", long. 86° 09' 59"); 31-ft., 10-w each.

★ **Covington**—New, Kentucky Authority for ETV, 600 Cooper Dr., Lexington 40502. Requests Channels B-1-4, D-1-4, G-1-4 at WCVN(TV) tower, off Tower View St., 0.4-mi. S of Covington (lat. 39° 01' 50", long. 84° 30' 23"); 207-ft., 10-w each.

★ **Henderson**—New, Kentucky Authority for ETV, see Covington. Requests Channels C-1-4, at WKOH(TV) tower, 1.5-mi. E of Reed, 400-ft. S of Hwy. 60 (lat. 37° 51' 06", long. 87° 19' 43"); 450-ft., 10-w each.

★ **Lexington**—WHR-549, PBS. Channels C-1-4 at Kerwin Tower, U. of Kentucky, Lexington (lat. 38° 01' 46", long. 84° 30' 07"); 270-ft., 10-w each.

★ **Lexington**—New, National Conference on Citizenship, see Brandenburg. Requests Channels G-1-4 at 301 E. Main, Lexington (lat. 38° 02' 40", long. 84° 29' 40"); 177-ft., 10-w each.

**Louisville**—WHB-211, Jefferson County Board of Education, 3332 Newburg Rd., Louisville 40218. Channels B-1-4 at 4301 Bishops Lane, Louisville (lat. 38° 11' 54", long. 85° 41' 07"); 162-ft., 10-w each.

**Louisville**—WAY-655, Jefferson County Board of Education, see above. Channels F-1-4 at Western High School, 2501 Rockford Lane, Louisville (lat. 38° 10' 40", long. 85° 50' 41"); 103-ft., 10-w each.

**Louisville**—WBX-203, U. of Louisville, 2301 S. 3rd St., Louisville 40208. Channels D-1-4 at 2301 S. 3rd St., Louisville (lat. 38° 13' 10", long. 85° 45' 32"); 132-ft., 10-w each.

★ **Louisville**—WHR-769, Fifteen Telecommunications Inc., Box 1515, Louisville 40218. Channels A-1-4 at 4301 Bishops Lane, Louisville (lat. 38° 11' 54", long. 85° 41' 07"); 162-ft., 10-w each.

★ **Louisville**—New, Kentucky Authority for ETV, see Covington. Requests Channels C-1-4 at WKMJ(TV) tower, Floyds Knobs,

approx. 0.3-mi. N of New Albany, IN (lat. 38° 22' 02", long. 85° 49' 53"); 207-ft., 10-w each.

**Owensboro**—KBK-71, Owensboro Vocational School, 1501 Frederica St., Owensboro 42301. Channels A-1-2 at 1501 Frederica St. (lat. 37° 45' 43" long. 87° 06' 40"); 10-w each.

**Paducah**—KGA-28, Board of Education of Paducah, Independent School District. Channels A-1-4 at 10th & Clark Sts., Paducah.

★ **Paducah**—WHR-603, PBS. Channels C-1-4 at WKPD(TV) site on Coleman Rd., 4-mi. W of Paducah (lat. 37° 05' 38", long. 88° 40' 19"); 350-ft., 10-w each.

★ **Paducah**—WHR-635, Kentucky Authority for ETV, see Covington. Channels G-1-4 at WKPD(TV) tower, Coleman Rd. (lat. 37° 05' 38", long. 88° 40' 19"); 207-ft., 10-w each.

★ **Reed**—WHR-638, Kentucky Authority for ETV, see Covington. Channels G-1-4 at WKOH(TV) tower, 1.5-mi. E of Reed, 400-ft. S of Hwy. 60 (lat. 37° 51' 07", long. 87° 19' 42"); 407-ft., 10-w each.

★ **Sugar Grove**—WHR-640, Kentucky Authority for ETV, see Covington. Requests Channels D-1-4 at WKGB(TV) tower (lat. 37° 05' 22", long. 86° 38' 05"); 407-ft., 10-w each.

### LOUISIANA

★ **Baton Rouge**—WHR-597, PBS. Channels A-1-4 at 15862 French Town Rd., Greenwell Springs (lat. 30° 29' 34", long. 91° 00' 15"); 400-ft., 10-w each.

★ **Baton Rouge**—New, National Conference on Citizenship, Suite 1250, 1133 15th St. NW, Washington, DC 20005. Requests Channels G-1-4 at 8-mi. N of Baton Rouge (lat. 30° 36' 50", long. 91° 14' 02"); 253-ft., 10-w each.

★ **Baton Rouge**—New, Louisiana State U., Agriculture & Mechanical College, 99 Lakeshore Dr., Baton Rouge 70803. Requests Channels D-1-4 at Choppin Hall, Louisiana State U. (lat. 30° 24' 37", long. 91° 10' 37"); 131-ft., 10-w each.

**Lafayette**—WBJ-81, State Board of Education, Box 2091, USL, Lafayette 70501. Channel G-1 at Vernon Wharton Bldg., USL Campus, Lafayette (lat. 30° 12' 47", long. 92° 01' 08"); 98-ft., 0.01-w.

**Lafayette**—WBJ-82, State Board of Education, see above. Channel A-1 at Eraste Landry Rd., Lafayette (lat. 30° 13' 34", long. 92° 03' 00"); 392-ft., 10-w.

★ **Lafayette**—WHR-595, PBS. Channels C-1-4 at 714 Eraste Landry Rd., Lafayette (lat. 30° 13' 34", long. 92° 03' 00"); 340-ft., 10-w each.

★ **Lafayette**—WHR-670, Bishop Jules B. Jeanmard Center for Religious Formation, 450 E. Farrel Rd., Lafayette 70508. Channels B-1-4 at 2.7-mi. ENE of Ridge (lat. 30° 10' 26", long. 92° 07' 59"); 526-ft., 10-w each.

★ **Lake Charles**—WHR-594, PBS. Channels A-1-4 at KPLC-TV studio, 320 Division St., Lake Charles (lat. 30° 13' 48", long. 93° 12' 57"); 360-ft., 10-w each.

★ **Monroe**—WHR-593, PBS. Channels A-1-4 at KNOE-TV, KNOE Rd., Monroe (lat. 32° 31' 37", long. 92° 06' 16"); 450-ft., 10-w each.

★ **New Orleans**—New, Metro Hospital Council of New Orleans, 3340 Severn Ave., Suite 206, Metairie 70002. Requests Channels G-1-4 at Avondale Shipyard S., New Orleans (lat. 29° 54' 36", long. 90° 11' 48"); 344-ft., 10-w each.

★ **New Orleans**—New, National Conference on Citizenship, see Baton Rouge. Requests Channels G-1-4 at 4-mi. S of Southern Pacific Avondale Yard, New Orleans (lat. 29° 54' 36", long. 90° 11' 48"); 303-ft., 10-w each.

★ **New Orleans**—New, New Orleans Educational Telecommunications Consortium Inc., c/o Phillip Frady, Box 804, 7214 St. Charles Ave., New Orleans 70118. Requests Channels B-1-4 at WLAE-TV transmitter site, 1000-ft. W of Paris Rd. (lat. 29° 58' 57", long. 89° 57' 09"); 700-ft., 20-w each.

**New Orleans**—WHR-513, The Network For Instructional TV, Box 177, Williamsburg, VA 23187. Requests Channels D-1-4 at tower at Avondale Shipyard, SE of New Orleans International Airport (lat. 29° 54' 36", long. 90° 11' 48"); 344-ft., 10-w each.

★ **New Orleans**—WHR-681, Hispanic Information & Telecommunications Network of America Inc., c/o Jose Luis Rodriguez, 80 E. 11th St., Suite 225, New York, NY 10003. Channels C-1-4 at Tower at Avondale Shipyard, SE of New Orleans International Airport (lat. 29° 54' 36", long. 90° 11' 48"); 348-ft., 10-w each.

★ **Shreveport**—WHR-589, PBS. Channels A-1-4 at Petroleum Bldg., 425 Edwards St., Shreveport (lat. 32° 30' 50", long. 93° 44' 54"); 261-ft., 10-w each.

**MAINE**

**Portland**—KVI-61, U. of Maine, Alumni Hall, Orono 04473. Channel D-1 at Bonney Hall.

**MARYLAND**

★ **Baltimore**—New, Instructional Telecommunications Foundation Inc., Box 6060, Boulder, CO 80306. Requests Channels C-1-4 at U.S. Fidelity & Guarantee Bldg., Baltimore (lat. 39° 17' 15", long. 76° 36' 56"); 544-ft., 10-w each.

★ **Baltimore**—New, The Maryland Elementary & Secondary Public Education Foundation Inc., 14826 New Carrollton Rd., Rockville 20854. Requests Channels C-1-4 at The Penthouse (lat. 39° 24' 09", long. 76° 36' 19"); 274-ft., 10-w each.

★ **Baltimore**—New, Maryland Public Bcstg. Commission, 11767 Bonita Ave., Owings Mills 21117. Requests Channels C-1-4 at 301 W. Preston St. (lat. 39° 18' 08", long. 76° 37' 26"); 199-ft., 10-w each.

★ **Baltimore**—New, National University of the Air Inc., Box 177, Williamsburg, VA 23187-9177. Requests Channels G-1-4 at The Penthouse, Baltimore (lat. 39° 24' 09", long. 76° 36' 19"); 274-ft., 10-w each.

★ **Baltimore**—WHR-807, U. of Maryland, c/o Arnold E. Seigel, College Park 20742. Channels B-1-4 at U. of Maryland, Catonsville (lat. 39° 15' 38", long. 76° 42' 49"); 350-ft., 10-w each.

★ **Catonsville**—New, U. of Maryland, Glenn L. Martin Engineering Bldg., College Park 20742. Requests Channels D-1-4 at U. of Maryland Baltimore County, Baltimore (lat. 39° 15' 38", long. 76° 42' 49"); 350-ft., 10-w each.

★ **Clear Spring**—WHR-727, U. of Maryland, see Baltimore. Requests Channels C-1-4 at 3-mi. W of Clear Spring (lat. 39° 39' 04", long. 77° 58' 15"); 200-ft., 10-w each.

**College Park**—WDF-880, U. of Maryland, see Baltimore. Channels E-3-4 at Centreville Hall (lat. 38° 59' 32", long. 76° 56' 32"); 132-ft., 0.1-w each.

★ **Crownsville**—WGI-231, U. of Maryland, see Baltimore. Channels E-1-2 at Crownsville Hospital grounds, 1.2-mi. SSW of Crownsville (lat. 39° 00' 36", long. 76° 36' 33"); 10-w each.

★ **Fort Meade**—WHQ-240, U. of Maryland, see Baltimore. Channels E-1-4 on Military Reservation, Fort George G. Meade (lat. 39° 06' 18", long. 76° 46' 01"); 280-ft., 0.1-w each.

★ **Gaithersburg**—WHQ-379, U. of Maryland, see Catonsville. Channels E-1-4 at National Bureau of Standards Bldg., Gaithersburg (lat. 38° 08' 07", long. 77° 12' 58"); 142-ft., 0.1-w each.

★ **Mount Airy**—New, U. of Maryland, see Baltimore. Requests Channels C-1-4 at 3-mi. SW of Mount Airy (lat. 38° 20' 50", long. 77° 10' 18"); 100-ft., 10-w each.

**Wheaton**—WDT-881, U. of Maryland, see Catonsville. Channels A-1-4 at 2647 University Blvd. W., Wheaton (lat. 39° 02' 25.5", long. 77° 03' 19"); 323-ft., 10-w each.

★ **Wheaton**—New, Maryland Elementary & Secondary Public Education Foundation Inc., see Baltimore. Requests Channels B-1-4 at 2647 University Blvd., Wheaton (lat. 39° 02' 26", long. 77° 03' 19"); 326-ft., 10-w each.

★ **Wye Mills**—WHR-764, Chesapeake College, c/o Dr. Robert Schleiger, Wye Mills 21679. Channels A-1-4 at intersection of Rte. 50 & 213 at Wye Mills Chesapeake College (lat. 38° 56' 55", long. 76° 05' 00"); 200-w each.

**MASSACHUSETTS**

★ **Amherst**—WHR-792, University of Massachusetts at Amherst, 131 Marston Hall, U. of Massachusetts, Amherst 01003. Channels G-1-4 at Library Bldg., U. of Massachusetts, Amherst (lat. 42° 23' 23", long. 72° 31' 44"); 563-ft., 10-w each.

**Andover**—KMA-57, Boston Catholic TV Center Inc., 25 Granby St., Boston 02115. Channels F-1-4 at Wood Hill, Andover (lat. 42° 39' 17", long. 71° 13' 13"); 228-ft., 10-w each.

**Andover**—KQT-48, Boston Catholic TV Center Inc., see above. Channels F-1-4 on top of Great Blue Hill, Milton (lat. 42° 12' 42", long. 71° 06' 51"); 100-ft., 10-w each.

★ **Beverly**—New, North Shore Community College, 3 Essex St., Beverly 01915. Requests Channels C-2-4 at North Shore Community College, 112 Sohier Rd., Beverly (lat. 42° 34' 10", long. 70° 52' 46"); 150-ft., 1-w each.

**Boston**—KQT-47, Boston Catholic TV Center Inc., see Andover. Channels A-1-4 at Chapel

Bridge Park, 55 Chapel St., Newton (lat. 42° 21' 18", long. 71° 12' 10"); 55-ft., 0.01-w each.

**Boston**—KVQ-24, Boston Catholic TV Center Inc., see Andover. Channels D-1-4 at Prudential Tower Bldg., Boylston St.; 50-w each.

**Boston**—KYP-23, Northeastern U., Room 6-N, 360 Huntington Ave., Boston 02115. Channels B-1-4 at Prudential Center Tower (lat. 42° 20' 50", long. 71° 04' 57"); 10-w each.

★ **Boston**—New, Emerson College, c/o Dr. Robert Hilliard, Boston 02116. Requests Channel C-1 at Prudential Center Tower (lat. 42° 20' 50", long. 71° 04' 57"); 789-ft., 10-w.

★ **Boston**—New, Hispanic Information & Telecommunications Network Inc., 80 E. 11th St., Suite 225, New York, NY 10003. Requests Channels A-3-4 at 800 Boylston, Boston (lat. 42° 20' 50", long. 71° 04' 57"); 756-ft., 10-w each.

**Boston**—WBB-421, President & Fellows of Harvard College, c/o Dr. Alfred A. Pandiscio, Harvard University, 29 Oxford St., Cambridge 02138. Channels C-1-4 at Prudential Center Tower, Boston (lat. 42° 20' 50", long. 71° 04' 57"); 789-ft., 10-w each.

**Boston**—WCR-20, Northeastern U., see above. Channels E-1-4 at Prudential Center Tower, Boston (lat. 42° 20' 21", long. 71° 05' 20"); 775-ft., 10-w each.

★ **Boston**—WHR-758, Emerson College, Pres. & Fellows of Harvard College, 17 Quincy St., Cambridge. Channels C-2-4 at Prudential Center Tower (lat. 42° 20' 50", long. 71° 04' 57"); 789-ft., 10-w each.

**Boylston**—WHA-817, Boston Catholic TV Center Inc., see Andover. Channels D-1-4 at Stiles Hill & Crosa St., 2.6-mi. N of Shrewsbury (lat. 42° 20' 01", long. 71° 42' 53"); 10-w each.

**Danvers**—WAL-20, Boston Catholic TV Center Inc., see Andover. Channels G-1-4 at Catholic Chapel, Danvers State Hospital (lat. 42° 34' 57", long. 70° 59' 15"); 102-ft., 10-w each.

**Framingham**—KLC-85, Boston Catholic TV Center Inc., see Andover. Channels G-1-4 at Nobscot Hill, Framingham (lat. 42° 20' 46", long. 71° 27' 05"); 83-ft., 10-w each.

★ **Hampshire, Hampden & Franklin Counties**—WHR-793, WGBH Educational Foundation, c/o Karl Renwanz, 125 Western Ave., Boston 02134. Channels A-1-4 at Mount Tom, Holyoke (lat. 42° 14' 30", long. 72° 38' 54"); 100-ft., 10-w each.

★ **Lynn**—New, North Shore Community College, see Beverly. Requests Channel C-1 at North Shore Community College, Lynn Campus, 300 Broad St., Lynn (lat. 42° 27' 39", long. 70° 56' 38"); 65-ft., 1-w.

★ **Lynn**—New, North Shore Community College, see Beverly. Requests Channels A-1-4 at High Rock Peak, 0.2-mi. due N of Post Office, Lynn (lat. 42° 28' 05", long. 70° 56' 49"); 105-ft. each; A-1, 0.1-w; A-2-4, 2-w each.

★ **Middlesex, Norfolk, Essex & Suffolk Counties**—WHR-789, WGBH Educational Foundation, see Hampshire. Channels A-1-4 at Great Blue Hill near Milton (lat. 42° 12' 42", long. 71° 06' 51"); 129-ft., 10-w each.

**North Dartmouth**—WOG-94, Southeastern Massachusetts U., OldWestport Rd., North Dartmouth 02747. Channel G-4 at Old Westport Rd., North Dartmouth (lat. 41° 37' 43", long. 71° 00' 25"); 250-ft., 10-w.

★ **Worcester County**—WHR-788, WGBH Educational Foundation, see Hampshire. Channels A-1-4 at Mount Asnebumskit, Paxton (lat. 42° 18' 10", long. 71° 53' 51"); 200-ft., 10-w each.

**MICHIGAN**

**Alpena**—KVK-22, Alpena Public Schools, 508 Taylor St., Alpena 49707. Channel A-1.

★ **Ann Arbor**—New, National Conference on Citizenship, Suite 1250, 1133 15th St. NW, Washington, DC 20005. Requests Channels G-1-4 at 1.5-mi. NE of Ann Arbor (lat. 42° 15' 04", long. 83° 48' 28"); 140-ft., 10-w each.

★ **Carleton**—New, Archdiocese of Detroit, 305 Michigan Ave., Detroit 48226. Requests Channels D-1-3 at Exeter Rd. at Labo Rd. (lat. 42° 01' 35", long. 83° 25' 02"); 300-ft., 10-w each.

★ **Carleton**—New, Wayne County Intermediate School District, 33500 Van Born Rd., Wayne 48184. Requests Channels C-1-4 at Exeter Rd. at Labo Rd., Carleton (lat. 42° 01' 35", long. 83° 25' 02"); 300-ft., 10-w each.

**Detroit**—KRX-65, Archdiocese of Detroit, see Carleton. Channels A-1-2 at U. of Detroit TV studios, 3800 Puritan Ave.

**Detroit**—KTB-98, Detroit Board of Education, 5057 Woodward St., Detroit 48202. Channels C-2-3 at 9345 Lawton Ave.; 10-w each.

**Detroit**—WDV-66, Regents of the U. of Michigan, Room 248, West Engineering Bldg., Ann Arbor 48104. Channels G-1-2 at 9345 Lawton St., Detroit (lat. 42° 22' 55", long. 83° 06' 50"); 425-ft., 10-w each.

**Detroit**—KVP-20, Wayne State U., 70 W. Palmer, Detroit 48202. Channels E-1-2.

**Detroit**—WAK-57, Wayne State U., see above. Channels B-1-2 at Scott Hall, 540 E. Canfield, Detroit (lat. 42° 21' 17", long. 83° 03' 20"); 169-ft., 0.0005-w each.

★ **Detroit**—New, Hispanic Information & Telecommunications Network Inc., 80 E. 11th St., Suite 225, New York, NY 10003. Requests Channels B-3-4 at Detroit Plaza Hotel, Detroit (lat. 42° 19' 45", long. 83° 02' 25"); 722-ft., 10-w each.

★ **East Lansing**—New, Board of Trustees of Michigan State U., c/o Robert Page, Communications Arts Building, East Lansing 48824-1212. Requests Channels C-1-4, D-1-4 at Dobie Rd., Okemas (lat. 42° 42' 08", long. 84° 24' 51"); 1034-ft., 100-w each.

**Emmett**—WHR-610, Archdiocese of Detroit, see Carleton. Channels D-1-3 at SE corner of Brandon Rd. & Bricker Rd. (lat. 42° 59' 37", long. 82° 43' 48"); 300-ft., 10-w each.

★ **Emmett**—WHR-629, Macomb Intermediate School District, see Macomb County. Channels G-1-2 at SE corner of Brandon & Bricker Rds., Emmett (lat. 42° 59' 37", long. 82° 43' 48"); 300-ft., 10-w each.

## Instructional Television—Michigan

- \* **Kalamazoo**—New, Northern Arizona U. Foundation, Box 4114, Flagstaff, AZ 86011. Requests Channels C-1-4 at Enzian Rd., 2.9-mi. SSW of Prairieville (lat. 42° 28' 32", long. 85° 29' 22"); 290-ft., 100-w each.
- \* **Lansing & East Lansing**—WHR-573, PBS. Channels A-1-4 at Communication Arts & Science Bldg., Michigan State U., 84 Wilson Blvd., East Lansing (lat. 42° 43' 20", long. 84° 28' 53"); 114-ft., 10-w each.
- \* **Macomb County**—New, Macomb Intermediate School District, 44001 Garfield Rd., Mt. Clemens 48044. Requests Channels B-3-4 at Radio Dr., Clinton Twp. (lat. 42° 32' 39", long. 82° 54' 09"); 432-ft., 10-w each.
- \* **Milford**—WHR-633, Oakland Schools, 2100 Pontiac Lake Rd., Pontiac 48054. Channels B-1-2 at E. L. Johnson School, 515 General Motors Rd. (lat. 42° 34' 55", long. 83° 36' 34"); 300-ft., 10-w each.
- \* **Pontiac**—New, National Conference on Citizenship, see Ann Arbor. Requests Channels A-1-4 at 28 N. Saginaw St., Pontiac (lat. 42° 38' 14", long. 83° 17' 31"); 215-ft., 10-w each.
- \* **Pontiac**—WHR-508, Oakland Schools, see Milford. Channels B-3-4 at Bridge Lake Rd. & Rattalee Lake Rd. (lat. 42° 46' 20", long. 83° 28' 00"); 300-ft., 10-w each.
- Royal Oak**—WHQ-422, Archdiocese of Detroit, see Carleton. Channels A-1-3 at One Radio Plaza, Detroit (lat. 42° 27' 13", long. 83° 09' 50"); 1000-ft., 50-w each.
- \* **Royal Oak Twp.**—New, Wayne County Intermediate School District, see Carleton. Requests Channels C-1-4 at One Radio Plaza, Detroit (lat. 42° 27' 13", long. 83° 09' 50"); 500-ft., 50-w each.
- University Center**—WHA-955, Delta College, c/o William J. Ballard, WUCM-TV, University Center 48710. Channels 1-4 at WUCM-TV, Delta Rd., 5.5-mi. SSW of Bay City (lat. 43° 33' 43", long. 83° 58' 54"); 260-ft., 10-w each.
- \* **Wayne, Oakland & Macomb Counties**—New, Detroit Educational Television Foundation, 7441 2nd Blvd., Detroit 48202. Requests Channels D-1-4 at 26945 W. Eleven Mile Rd., Southfield (lat. 42° 29' 01", long. 83° 18' 44"); 500-ft., 50-w each.
- \* **Wayne, Oakland & Macomb Counties**—New, Detroit Educational Television Foundation, see above. Requests Channels B-3-4 at 1 Radio Plaza, Detroit (lat. 42° 27' 13", long. 83° 09' 50"); 500-ft., 10-w each.

## MINNESOTA

- \* **Appleton**—WHR-678, West Central Minnesota ETV Corp., 25 S. Miles, Appleton 56208. Channels C-1-4 at 2.8-mi. S of Appleton (lat. 45° 10' 04", long. 95° 59' 54"); 440-ft., 50-w each.
- \* **Ashby**—WHR-738, Independent School District No. 261, c/o Russel Sethre, 300 Birch St. Box C, Ashby 56309. Channel G-2 at Ashby School (lat. 42° 05' 38", long. 95° 49' 15"); 88-ft., 10-w.
- \* **Battle Lake**—WHR-741, Independent School District No. 542, c/o John Widvey, Box 1280, Battle Lake 56515. Channel G-4 at Battle Lake School (lat. 46° 17' 06", long. 95° 43' 12"); 88-ft., 10-w.

**Bertha, Eagle Bend & Clarissa**—WHB-843, Independent School District No. 786, Bertha 56437. Channel A-1 at Bertha-Hewitt School Bldg. (lat. 46° 15' 51", long. 95° 03' 43"); 145-ft., 0.1-w.

\* **Bemidji**—WHR-600, PBS. Channels A-1-4 at KAWV(TV) studio, Deputy Hall, Bemidji State U., Bemidji (lat. 47° 28' 54", long. 94° 52' 30"); 63-ft., 10-w each.

\* **Buffalo**—New, Sherburne Wright Educational Tech. Cooperative, Box 897, Monticello 55362. Requests Channels G-1-4 at Hwy. 25, North Buffalo (lat. 45° 11' 31", long. 93° 52' 18"); 253-ft., 10-w each.

**Chandler**—WHR-660, Minnesota Tele-Media, c/o Wally Schoebb, chmn., Southwest State U., Marshall 56258. Channels B-1-4 at 5th & Ryan Sts., Chandler (lat. 43° 55' 52", long. 95° 56' 54"); 200-ft., 10-w each.

**Clarissa**—WHB-842, Independent School District No. 789, Leslie St., Clarissa 56440. Channel A-3 at grounds of Clarissa public school (lat. 46° 07' 30", long. 94° 57' 14"); 145-ft., 0.1-w.

\* **Deer Creek**—WHR-742, Independent School District No. 543, c/o James Techar, Deer Creek Public School, Deer Creek 56527. Channel G-1 at Deer Creek School (lat. 46° 23' 24", long. 95° 19' 33"); 88-ft., 10-w.

\* **Duluth**—New, Minnesota Public Radio Inc., c/o Daniel J. Schmidt, 45 E. 8th St., St. Paul 55101. Requests Channels G-1-4 at Orange & 13th Sts. (lat. 46° 47' 20", long. 92° 07' 04"); 330-ft., 10-w each.

\* **Duluth**—WHR-570, PBS. Channels A-1-4 at 410 W. 10th St., Duluth (lat. 46° 47' 21", long. 92° 06' 51"); 200-ft., 10-w each.

**Eagle Bend, Bertha-Hewitt & Clarissa**—WHG-355, Independent School District No. 790, Park Ave. & Main St., Eagle Bend 56446. Channel C-1 at Eagle Bend Public School Bldg., Eagle Bend (lat. 46° 09' 55", long. 95° 02' 31"); 135-ft., 10-w. Note: Requests modification to add Channel C-2.

\* **Elbow Lake**—WHR-739, Independent School District No. 263, c/o Richard Miller, 411 1st St. SE, Elbow Lake 56531. Channel G-1 at Elbow Lake School (lat. 45° 59' 26", long. 95° 58' 10"); 88-ft., 10-w each.

\* **Ivanhoe**—New, Minnesota Tele-Media, see Chandler. Requests Channels A-1-4 at 421 N. Rebecca (lat. 44° 27' 51", long. 96° 15' 07"); 300-ft., 10-w each.

\* **Jeffers**—WHR-803, Minnesota Tele-Media, see Chandler. Channels C-1-4 at Clark St., Jeffers (lat. 44° 03' 36", long. 95° 11' 44"); 300-ft., 10-w each.

**Magnolia**—WHR-663, Minnesota Tele-Media, see Chandler. Channels D-1-4 at Magnolia Public School, Magnolia (lat. 43° 38' 45", long. 96° 05' 02"); 200-ft., 10-w each.

\* **Mankato**—WHR-754, Minnesota Public Radio, see Duluth. Channels A-1-4 at 734 Marsh St., Mankato (lat. 44° 10' 01", long. 93° 59' 27"); 62-ft., 10-w each.

\* **Mankato**—WHR-751, Minnesota Public Radio, see Duluth. Channels G-1-4 at Orange & 13th Sts. (lat. 46° 47' 20", long. 92° 06' 50"); 200-ft., 10-w each.

**Maple Grove**—KVI-64, Independent School District No. 279, 317 2nd Ave. N, Osseo 55369. Channel A-1 at 10223 93rd Ave. N (lat. 45° 07' 21", long. 93° 24' 42").

\* **Marshall**—New, Minnesota Tele-Media, see Chandler. Requests Channels G-1-4 at 1.2-mi. N of the junction of Rte. 19 & 23 (lat. 44° 28' 05", long. 95° 45' 25"); 300-ft., 10-w each.

**Minneapolis**—WIG-33, Regents of U. of Minnesota, 107 Main, U. of Minnesota 55455. Channels C-3-4 at Electrical Engineering Bldg., U. of Minnesota (lat. 44° 58' 32", long. 93° 13' 57"); 93-ft., 0.25-w each.

**Minneapolis**—WIG-34, Regents of U. of Minnesota, see above. Channels C-3-4 at 1.5-mi. SE of Hader on SW side of U.S. Hwy. 52, Hader (lat. 44° 21' 02", long. 92° 46' 53"); 400-ft., 0.25-w each.

**Minneapolis**—WIG-35, Regents of U. of Minnesota, see above. Channels E-3-4 at Foshay Tower, Marquette Ave. & 9th St., Minneapolis (lat. 44° 58' 28", long. 93° 16' 17"); 151-ft., 10-w each.

\* **Minneapolis**—WHR-487, Twin Cities Schools Telecommunications Group Inc. Channels G-1-4 at IDS Center, 80 S. 8th St., Minneapolis (lat. 44° 58' 32", long. 93° 16' 18"); 10-w each.

\* **Minneapolis**—New, Hispanic Information & Telecommunications Network Inc., 80 E. 11th St., Suite 225, New York, NY 10003. Requests Channels D-1-4 at IDS Bldg., Minneapolis (lat. 44° 58' 31", long. 93° 16' 19"); 816-ft., 10-w each.

\* **Minneapolis**—New, Minnesota Public Radio, see Duluth. Requests Channels A-1-4 at 200 S. 6th St., Minneapolis (lat. 44° 58' 37", long. 93° 16' 04"); 575-ft., 10-w each.

\* **Minneapolis**—New, National University of the Air Inc., Box 177, Williamsburg, VA 23187. Requests Channels A-1-4 at IDS Bldg. (lat. 44° 58' 31", long. 93° 16' 19"); 808-ft., 10-w each.

\* **Minneapolis-St. Paul**—New, Twin Cities Public Television Inc., 1640 Como Ave., St. Paul 55108. Requests Channels D-1-4 at 80 S. 8th St., Minneapolis (lat. 44° 58' 32", long. 93° 16' 18"); 795-ft., 10-w each.

\* **Morris**—New, West Central Minnesota ETV Corp., see Appleton. Requests Channels C-1-4 at 0.25-mi. N of U.S. Hwy. 59 (lat. 45° 36' 09", long. 95° 54' 06"); 470-ft., 10-w each.

\* **Okabena**—WHR-803, Minnesota Tele-Media, see Chandler. Channels C-1-4 at Market St. & Minnesota Ave., Okabena (lat. 44° 03' 36", long. 95° 11' 44"); 118-ft., 10-w each.

**Parker Prairie**—WHR-730, Independent School District No. 790, see Eagle Bend. Channel A-2 at West Elm St. & Otter Ave., Eagle Bend (lat. 46° 09' 01", long. 95° 19' 40"); 75-ft., 1-w.

\* **Rochester**—WHR-753, Minnesota Public Radio Inc., see Duluth. Channels B-1-4 at 4th St. & 10th Ave., Rochester (lat. 44° 01' 11", long. 92° 28' 39"); 130-ft., 10-w each.

\* **St. Cloud**—WHR-750, Minnesota Public Radio Inc., see Duluth. Channels B-1-4 at 400 1st St. S, St. Cloud (lat. 45° 33' 36", long. 94° 09' 20"); 118-ft., 10-w each.

\* **St. Cloud**—New, National Conference on Citizenship, Suite 1250, 1133 15th St. NW, Washington, DC 20005. Requests Channels D-1-4 at 830 St. Germain St., St. Cloud (lat. 45° 33' 33", long. 94° 09' 47"); 54-ft., 10-w each.

\* **St. Paul**—WHR-497, Minnesota Public Radio Inc., see Duluth. Channels B-1-4 at 332 Minnesota St., St. Paul (lat. 44° 56' 45", long. 93° 05' 31"); 497-ft., 10-w each.

\* **St. Paul-Minneapolis**—WHR-636, PBS. Channels C-1-4 at KTCA-TV transmitter site, St. Paul (lat. 45° 03' 29.5", long. 93° 07' 27"); 500-ft., 10-w each.

**Staples**—WHR-731, Independent School District No. 709, Channel A-4 at 3rd St. N, Staples (lat. 46° 21' 36", long. 94° 47' 39"); 160-ft., 1-w.

\* **Underwood**—WHR-740, Independent School District No. 550, c/o John H. Ennen, Underwood Public School, Underwood 56586. Channel G-3 at Underwood School, (lat. 46° 16' 57", long. 95° 52' 18"); 88-ft., 10-w.

## MISSOURI

**Columbia**—KXY-61, Curators of U. of Missouri, 116 Jesse Hall, Columbia 65201. Channels C-1-2 at Jesse Hall.

\* **Creve Coeur**—New, Cooperating School Districts St. Louis Suburban Area Inc., 1460 Craig Rd., St. Louis 63146. Requests Channels G-1-4 at 0.7-mi. N of Creve Coeur (lat. 38° 40' 59", long. 90° 26' 29"); 273-ft., 10-w each.

\* **Kansas City**—WHR-523, National University of the Air Inc., Box 177, Williamsburg, VA 23187-0177. Channels C-1-4 at 911 Main St., Kansas City (lat. 39° 06' 12", long. 94° 34' 57"); 426-ft., 10-w each.

**Kansas City**—WHR-531, Public Television 19 Inc. Channels A-1-4 at KCPT(TV) transmitter site, Kansas City (lat. 39° 04' 59", long. 94° 28' 49"); 500-ft., 10-w each.

\* **Kansas City**—New, Public TV 19 Inc., 125 E. 31st St., Kansas City 64108. Requests Channels B-1-4 at KCPT(TV) transmitter site, Kansas City (lat. 39° 04' 59", long. 94° 28' 49"); 500-ft., 10-w each.

\* **Kansas City**—New, National Conference on Citizenship, Suite 1250, 1133 15th St. NW, Washington, DC 20005. Requests Channels B-1-4 at 911 Main St., Kansas City (lat. 39° 06' 12", long. 94° 34' 57"); 409-ft., 10-w each.

\* **Kansas City**—New, Northern Arizona U. Foundation, Box 4114, Flagstaff, AZ 86011. Requests Channels G-1-4 at 911 Main St., Kansas City (lat. 39° 06' 12", long. 94° 34' 57"); 427-ft., 100-w each.

\* **St. Clair**—New, National Conference on Citizenship, see Kansas City. Requests Channels D-1-4 at 0.5-mi. NE of St. Clair (lat. 38° 20' 45", long. 90° 58' 50"); 140-ft., 10-w each.

\* **St. Louis**—WHR-588, PBS. Channels C-1-4 at KETC(TV) tower, 5489 Butler Hill Rd. at Hageman, 14-mi. SW of St. Louis (lat. 38° 28' 56", long. 90° 23' 53"); 450-ft., 10-w each.

\* **St. Louis**—WHG-332, St. Louis Regional Educational & Public Television Commission, 6996 Millbrook Blvd., St. Louis 63130.

Channels A-1-4 at 5489 Butler Hill Rd., St. Louis (lat. 38° 34' 37", long. 90° 24' 28"); 40-ft., 10-w each.

★ **St. Louis**—WHR-806, Human Instructional TV Educational Center Inc., Box 59, Religious Center, Edwardsville, IL 62026. Channels B-1-4 at 5489 Butler Hill Rd. (lat. 38° 28' 56", long. 90° 23' 53"); 576-ft., 10-w each.

• **St. Louis**—New, Instructional Telecommunications Foundation Inc., Box 6060, Boulder, CO 80306. Requests Channels G-1-4 at Laclede Gas Bldg., 720 Olive, St. Louis (lat. 38° 37' 42", long. 90° 11' 32"); 421-ft., 10-w each.

• **St. Louis**—New, National University of the Air Inc., see Kansas City. Requests Channels G-1-4 at Laclede Bldg. (lat. 38° 34' 42", long. 90° 11' 32"); 460-ft., 10-w each.

• **St. Louis**—New, Northern Arizona U. Foundation, see Kansas City. Requests Channels G-1-4 at 720 Olive St. (lat. 38° 37' 42", long. 90° 11' 32"); 389-ft., 100-w each.

**Springfield**—WHR-554, Ozark Public Telecommunications Inc. Channels A-1-4 at KOZK(TV) studio, 1101 N. Summit, Springfield (lat. 37° 13' 11", long. 93° 17' 03"); 140-ft., 10-w each.

**MONTANA**

**Billings**—WHR-682, St. Vincent Hospital & Health Center, c/o Bill Murray, Box 35200, Billings 59107-5200. Channels A-1-4 near Scarifice Cliff (lat. 45° 46' 04", long. 108° 27' 27"); 200-ft., 10-w each.

**NEBRASKA**

★ **Angora**—WHR-452, U. of Nebraska Board of Regents, c/o Jack McBride, Box 83111, 3835 Holdrege St., Lincoln 68501. Channel F-1 at 4-mi. E. of Angora on County Rd. (lat. 41° 50' 24", long. 103° 03' 18"); 10-w.

• **Elkhorn**—New, Metro Technical Community College Area, c/o Andrea Brinkley, Box 3777, Omaha 68103. Requests Channels G-1-4 at 204 W. Dodge Rd., Elkhorn (lat. 41° 16' 04", 96° 13' 50"); 299-ft., 10-w each.

★ **Lincoln**—WCG-671, U. of Nebraska Board of Regents, see Angora. Channel G-4 at 1800 N. 33rd St., Lincoln (lat. 40° 49' 52.4", long. 96° 40' 18.2"); 100-ft., 0.002-w.

★ **Lincoln**—WCG-672, U. of Nebraska Board of Regents, see Angora. Channels G-1-3 at Cather Hall, 17th & Vine Sts., Lincoln (lat. 40° 49' 09", long. 96° 41' 48"); 138-ft., 0.002-w each. Note: Requests CP to move location to 1800 N. 33rd St., Lincoln.

• **Lincoln**—New, Board of Trustees of U. of Nebraska, see Angora. Requests Channels A-1-2, B-1-4, C-1-4, D-1-4 & G-4 at 1800 N. 33rd St., Lincoln (lat. 40° 49' 52", long. 96° 40' 18"); 89-ft., 100-w each.

**Omaha**—KWU-42, School District of the City of Omaha, 3902 Davenport St., Omaha 68131. Channels A-1-2 at Maple & 52nd Sts., Omaha (lat. 41° 17' 09", long. 95° 59' 36"); 105-ft., 10-w each.

**Omaha**—KWU-43, School District of the City of Omaha, see above. Channels D-1-2 at 12200 Burke Blvd., Omaha (lat. 41° 15' 43", long. 96° 06' 04"); 45-ft., 10-w each.

Note: Requests CP to change transmitter to 3219 Cuming St., Omaha; 0.1-w each.

• **Omaha**—New, Board of Regents of U. of Nebraska, see Angora. Requests Channels A-3-4 & G-1-4 at U. of Nebraska, Omaha campus (lat. 41° 15' 28", long. 96° 00' 32"); 320-ft., 100-w each.

★ **Omaha**—WHR-812, The Board of Regents of the U. of Nebraska, see Angora. Channels B-1-4 at U. of Nebraska, Omaha campus (lat. 41° 15' 28"; long. 96° 00' 32"); 320-ft., 100-w each.

★ **Omaha**—WHR-724, Board of Regents of U. of Nebraska, see Angora. Channels C-1-4 at U. of Nebraska, Omaha campus (lat. 41° 15' 28", long. 96° 00' 32"); 320-ft., 100-w each.

• **Omaha**—New, Hispanic Information & Telecommunications Network Inc., 80 E. 11th St., Suite 225, New York, NY 10003. Requests Channels B-1-4 at 1700 Farnum St., Omaha (lat. 41° 15' 28", long. 95° 56' 19"); 488-ft., 10-w each.

**NEVADA**

★ **Carson City**—WHR-774, U. of Nevada-Reno, c/o Howard M. Blomstrom, 900 N. Virginia, Reno 89557. Channels A-1-4 at McClellan Peak, 6.7-mi. NNE of Carson City (lat. 39° 15' 34", long. 119° 42' 16"); 36-ft., 20-w each.

★ **Gardnerville**—WHR-775, U. of Nevada, see Carson City. Channels A-1-4 at Pine Nut Communication site (lat. 39° 11' 52", long. 119° 28' 50"); 27-ft., 20-w each.

**Las Vegas**—KZH-32, Clark County School District, 2832 E. Flamingo Dr., c/o John K. Hill, 4210 Channel 10 Dr., Las Vegas 89109. Channels C-1-4 at Whitney Mesa, 7.4-mi. SE of Las Vegas (lat. 36° 05' 08", long. 115° 03' 57"); 320-ft., 10-w each. Note: Requests modification of license for move to KLVX(TV) studio (lat. 36° 06' 42", long. 115° 07' 12"); 262-ft.

**Las Vegas**—KZH-33, Clark County School District, see above. Channels A-1-4 at 100 E. Fremont St., Las Vegas (lat. 36° 10' 17", long. 115° 08' 36"); 258-ft., 10-w each.

• **Las Vegas**—New, Clark County School District, see above. Requests Channels G-1-4 at 4210 Channel 10 Dr., Las Vegas (lat. 36° 06' 42", long. 115° 07' 12"); 45-ft., 1-w each.

• **Las Vegas**—New, Hispanic Information & Telecommunications Network Inc., 80 E. 11th St., Suite 225, New York, NY 10003. Requests Channels B-1-4 at Black Mountain, 2.2-mi. SW of Henderson (lat. 36° 00' 30", long. 115° 00' 20"); 64-ft., 10-w each.

• **Las Vegas**—New, Instructional Telecommunications Foundation Inc., Box 6060, Boulder, CO 80306. Requests Channels G-1-4 at Black Mountain/Arden Radio Facility, Las Vegas (lat. 35° 56' 50", long. 115° 03' 01"); 60-ft., 10-w each.

• **Las Vegas**—New, National Conference on Citizenship, Suite 1250, 1133 15th St. NW, Washington, DC 20005. Requests Channels D-1-4 at Black Mountain, Las Vegas (lat. 36° 00' 30", long. 115° 00' 20"); 103-ft., 10-w each.

★ **Reno**—WHR-773, U. of Nevada, see Carson City. Channels A-1-4 at Red Peak, 3.2-mi. N of Reno; 38-ft., 20-w each.

**NEW HAMPSHIRE**

**Concord**—WHR-702, U. of New Hampshire, c/o Davis Griffith, Box 1100, Durham 03824. Channels G-1-4 on top of Oak Hill, 5.5-mi. NNE of Concord (lat. 43° 16' 48", long. 71° 30' 21"); 75-ft., 10-w each.

**Deerfield**—WHR-705, U. of New Hampshire, see Concord. Channels D-1-4 on top of Saddleback Mountain (lat. 43° 10' 33", long. 71° 12' 29"); 370-ft., 50-w each.

**Manchester**—WHR-721, U. of New Hampshire, see Concord. Channels B-1-4 on top of Mt. Uncanoonuc, 7-mi. W of Manchester (lat. 42° 58' 59", long. 71° 35' 19"); 65-ft., 10-w each.

**Nashua**—WHR-704, U. of New Hampshire, see Concord. Channels G-1-4 on top of Merrill Hill, 3.6-mi. ESE of Nashua (lat. 42° 44' 06", long. 71° 23' 37") 110-ft., 10-w each.

**NEW JERSEY**

• **Montclair**—New, New Jersey Public Bcstg. Authority, 1573 Parkside Ave., Trenton 08638. Requests Channels G-1-4 at 42 Clove Rd. (lat. 40° 51' 53", long. 74° 12' 03"); 300-ft., 10-w each.

• **Piscataway**—New, Rutgers, The State U. of New Jersey, c/o William Owens, Office of Radio & Television, Alexander Johnson Hall, Rutgers U., New Brunswick 08903. Requests Channels D-2 & D-4 at Rutgers Television Bldg., Berrue Circle (lat. 40° 31' 29", long. 74° 25' 53"); 204-ft., 10-w each.

**Trenton**—WPA-57, Trenton Board of Education, 9 S. Stockton St., Trenton 08611. Channel F-3 at Trenton Central High School, Chambers St., Trenton (lat. 40° 13' 07.05", long. 74° 44' 37.51"); 128-ft., 10-w.

• **Trenton**—New, National Conference on Citizenship, see New Brunswick. Requests Channels C-1-4 at 3200 Brunswick Pike, Trenton (lat. 40° 17' 00", long. 74° 41' 20"); 200-ft., 10-w each.

**Union City**—WGM-95, Union Twp. Schools, 2369 Morris Ave., Union 07083. Channel C-1 at Third St., Union (lat. 40° 42' 17", long. 74° 17' 06"); 77-ft., 10-w. Note: Requests CP to add Channels C-2-4 at same location.

**West Windsor Twp.**—WOW-99, Mercer County Community College, 101 W. State St., Trenton 08608. Channel B-1 at 1200 Old Trenton Rd., West Windsor Twp. (lat. 40° 15' 30", long. 73° 38' 59"); 204-ft., 10-w.

**NEW MEXICO**

**Albuquerque**—WHR-551, U. of New Mexico & Board of Education, Albuquerque Public Schools. Channels B-1-4 at KNME-TV studio, 1130 University Blvd. NE, Albuquerque (lat. 35° 05' 32", long. 106° 37' 26"); 110-ft., 10-w each.

• **Albuquerque**—New, Northern Arizona U. Foundation, Box 4114, Flagstaff, AZ 86011. Requests Channels C-1-4 at Nine Mile Hill, W of Albuquerque on Hwy. 40 (lat. 35° 04' 30", long. 106° 47' 20"); 100-ft., 100-w each.

**Albuquerque**—WHR-672, Regents of the U. of New Mexico & The Board of Education of the City of Albuquerque, c/o Jon H. Cooper, 1130 University Blvd. NE, Albu-

querque 87102. Channels G-1-4 at KNME-TV transmitter site, Albuquerque (lat. 35° 12' 44", long. 106° 26' 57"); 88-ft., 100-w each.

★ **Los Alamos**—WHR-756, Regents of the U. of New Mexico & The Board of Education of the City of Albuquerque, see Albuquerque. Channel C-4 at Los Alamos National Lab, Bldg. TA-46 (lat. 35° 51' 15", long. 106° 16' 53"); 60-ft., 10-w.

**NEW YORK**

• **Albany**—New, National Conference on Citizenship, Suite 1250, 1133 15th St. NW, Washington, DC 20005. Requests Channels D-1-4 at Helderberg Mountain, Albany (lat. 42° 38' 13", long. 73° 59' 51"); 203-ft., 10-w each.

• **Albany**—New, Northern Arizona U. Foundation, Box 4114, Flagstaff, AZ 86011. Requests Channels G-1-4 at Beaver Dam Rd., Albany (lat. 42° 38' 12", long. 73° 59' 45"); 190-ft., 100-w each.

• **Albany & Schenectady**—New, PBS. Requests Channels C-1-4 at 2.5-mi. SW of New Salem on Pinnacle Hill, New Scotland (lat. 42° 38' 13", long. 74° 00' 06"); 175-ft., 10-w each.

• **Amityville**—New, Roman Catholic Diocese of Rockville Centre, 50 North Park Ave., Rockville Centre 11570. Requests Channels G-1-4 at Albany Ave., Amityville (lat. 40° 42' 15", long. 73° 25' 17"); 100-ft., 10-w each.

**Balmat**—WHR-701, Board of Cooperative Educational Services, Sole Supervisory District of St. Lawrence & Lewis Counties, c/o Richard C. Callan, Box 231, Outer State St., Canton 13617. Channel A-1-4 at Balmat, 0.5-mi. E of Sylvia Lake (lat. 44° 15' 18", long. 75° 24' 01"); 175-ft., 10-w each.

**Beacon**—KRS-85, Archdiocese of New York Inc., 451 Madison Ave., New York 10022. Channels E-1-4 at Mount Beacon, Beacon.

**Brooklyn**—KNZ-69, Trans Video Communications Inc., 75 Greene Ave., Brooklyn 11238. Channels B-1-4 at 19th St. & Prospect Park W.

**Brooklyn**—KVS-31, Trans Video Communications Inc., see above. Channels F-1-4 at 1-15 Monitor St.

**Buffalo**—WDG-55, State U. of New York, Parker Engineering Bldg., Buffalo 14214. Channel G-1 at 3415 Main St., Buffalo (lat. 42° 57' 20", long. 78° 49' 01"); 150-ft., 10-w.

• **Buffalo**—New, Hispanic Information & Telecommunications Network Inc., 80 E. 11th St., Suite 225, New York 10003. Requests Channels G-2-4 at Marine Midland Center, Buffalo (lat. 42° 52' 47", long. 78° 52' 36"); 568-ft., 10-w each.

• **Buffalo**—New, Western New York Public Bcstg. Assn., 184 Barton St., Buffalo 14240. Requests Channels A-3-4, B-3-4, C-1-4 & D-1-4 at 2077 Elmwood Ave., Buffalo (lat. 42° 57' 14", long. 78° 52' 37"); 742-ft., 10-w each.

**Canton**—WHR-700, Board of Cooperative Educational Services, Sole Supervisory District of St. Lawrence & Lewis Counties, see Balmat. Channel G-2 at Madrid Rd., Canton (lat. 44° 36' 34", long. 75° 09' 57"); 180-ft., 10-w.

## Instructional Television—New York

**Central Islip**—KNZ-68, Roman Catholic Diocese of Rockville Centre, see Amityville. Channels B-1-4 at intersection of Wheeler Rd. & Motor Pkwy. (St. John's Cemetery), Central Islip.

**Franklin Square**—KHD-21, Sewanhaka Central High School, District of Elmont, Floral Park, Franklin Park & New Hyde Park, Sewanhaka-Elmont High School, Ridge Rd., Elmont 11003. Channels A-2-3 at 230 Poppy Ave., Franklin Square.

**Fredonia**—WAQ-310, Board of Cooperative Educational Services of Chataqua County, Box 250, Fredonia 14063. Channel C-1 at Bocas Center, SE of intersection of Water St. & Webster Rd., Fredonia (lat. 42° 25' 08", long. 79° 18' 40"); 200-ft., 10-w.

**Haverstraw**—KRS-84, Archdiocese of New York Inc., see Beacon. Channels A-1-3 at Cheesecote Mountain, Peekskill.

**Kenmore**—KWE-21, Union Free School District No. 1, Town of Tonawanda, 50 N. Park Ave., Rockville Centre, Long Island 11570. Channels A-1-2 at Administration Bldg., 1500 Colvin Blvd. (lat. 49° 48' 11", long. 73° 12' 26"); 1-w each.

★ **Liverpool**—WHR-555, PBS. Channels A-1-4 at WCNV-TV studio, Old Liverpool Rd., Liverpool (lat. 43° 05' 22", long. 76° 11' 16"); 86-ft., 10-w each.

\* **Lockport**—New, National Conference on Citizenship, see Albany. Requests Channels D-1-4 at SE corner of Main & Locust Sts., Lockport (lat. 43° 10' 13", long. 78° 41' 25"); 93-ft., 10-w each.

**Long Island**—KNZ-67, Roman Catholic Diocese of Rockville Centre, see Amityville. Channels A-1-4 at 200-ft. SW of intersection of Convent & S. Woods Rds., Syosset.

**Loomis**—KRW-67, Archdiocese of New York Inc., see Beacon. Channels A-1-3 at 2-mi. W of Liberty.

**Mineola**—KNZ-71, Union Free School District No. 10 of Town of North Hempstead. Channels G-1-4 at 350 Fifth Ave., New York (lat. 40° 44' 54", long. 73° 59' 10"); 921-ft. each.

**Newburgh**—KTN-66, City School District of Newburgh, 98 Grand Ave., Newburgh 12550. Channels D-1-2 at Newburgh Free Academy, Fullerton Ave.

\* **New Scotland**—New, Mohawk-Hudson Council on ETV Inc., Box 17, Schenectady 12301. Requests Channels B-1-4, D-1-4, G-1-4 at Pinnacle Rd., New Scotland (lat. 42° 38' 13", long. 74° 00' 06"); 160-ft., 10-w each.

★ **New Scotland**—WHR-729, Mohawk-Hudson Council on ETV Inc., see above. Channels A-1-4 at Pinnacle Rd., New Scotland (lat. 42° 38' 13", long. 74° 00' 06"); 160-ft., 10-w each.

★ **New Scotland**—WHR-586, Mohawk-Hudson Council on ETV Inc., see above. Channels C-1-4 at 2.5-mi. SW of New Saierm on Pinnacle Rd., New Scotland (lat. 42° 38' 13", long. 74° 00' 06"); 175-ft., 10-w each.

**New York**—KRS-81, Dept. of Education Inc. Channel A-4 at Empire State Bldg. (lat. 40° 44' 54", long. 73° 59' 10").

\* **New York**—New, Health Research & Educational Trust of NJ, c/o James T. Holms, 760 Alexander Rd., Princeton, NJ 08543-0001. Requests Channels B-1, B-3-4 at 350 Fifth

Ave., NY (lat. 40° 44' 54", long. 73° 59' 10"); 924-ft., 10-w each.

★ **New York**—WHR-828, Educational Bcstg. Corp., 356 W. 58th St., New York 10019. Channel C-4 at Empire State Bldg., New York (lat. 40° 44' 54", long. 73° 59' 10"); 925-ft., 10-w. Note: Pursuant to settlement agreement with Hispanic Information & Telecommunications Network Inc.

**New York, NY**—WHR-829, Hispanic Information & Telecommunications Network Inc., 80 E. 11th St., Suite 225, New York 10003. Channels C-2-4 at Empire State Bldg., 350 5th Ave., New York (lat. 40° 44' 54"; long. 73° 59' 10"); 925-ft., 10-w each. Note: Pursuant to settlement agreement with Educational Bcstg. Corp.

\* **New York**—New, Instructional Telecommunications Foundation Inc., Box 6060, Boulder, CO 80306. Requests Channels D-1-4 at Empire State Bldg. (lat. 40° 44' 54", long. 73° 59' 10"); 980-ft., 10-w each. Note: Mutually exclusive with WHR-520.

**New York**—WHR-520, National University of the Air Inc., see Buffalo. Channels D-1-4 at 350 Fifth Ave., New York (lat. 40° 44' 54", long. 73° 59' 10"); 921-ft., 10-w each.

**New York**—KNZ-70, Trans Video Communications, see Brooklyn. Channels F-1-4 at 176-21 Wexford Terrace, Jamaica.

**New York**—KZE-20, The Roman Catholic Diocese of Brooklyn, 1712 10th Ave., Brooklyn 11215. Channels B-1 & B-3-4 at No. 1 Lefrak City Plaza, New York (lat. 40° 44' 05", long. 73° 51' 53"); 189-ft., 1-w each.

**New York**—WHR-691, TVC Corp., c/o Monsignor Michael J. Dempsey, 1712 10th Ave., Brooklyn 11215. Channel B-2 at Confucius Plaza, Bowery & Division Sts., New York (lat. 40° 42' 54", long. 73° 59' 47"); 484-ft., 0.1-w each.

**Olean**—WBB-433, Board of Cooperative Educational Services in Cattaraugus, Erie & Wyoming Counties, 124 Main St., Little Valley 14755. Channel A-1 at 1.5-mi. NE of Olean (lat. 42° 05' 34", long. 78° 24' 30"); 55-ft., 10-w.

**Plainview**—KHC-94, Plainview-Old Bethpage Public Schools, Central School District No. 4, Administration Bldg., Jamaica Ave., Plainview 11803. Channels B-1-2 at J. F. Kennedy High School, Washington Ave. & Kennedy Dr., Plainview (lat. 40° 46' 53", long. 73° 27' 35"); 5-w each.

★ **Plattsburgh**—WBK-219, State U. of New York, 99 Washington Ave., Albany 12210. Channel A-1 atop Kehoe Administration Bldg., State U. of N.Y.-Plattsburgh (lat. 44° 41' 40", long. 73° 27' 56"); 131-ft., 10-w.

**Rhinecliff**—KRS-86, Archdiocese of New York Inc., see Beacon. Channels A-1-3 at Morton Rd., Rhinecliff.

**Rochester**—KRV-45, City School District of Rochester, 1801 Main St. E., Rochester 14609. Channels D-1-3 at 1801 Main St. E., Rochester.

**Rochester**—WAX-30, Rochester Institute of Technology, 1 Lomb Memorial Dr. 14623. Channel A-1 at 1 Lomb Memorial Dr. (lat. 43° 05' 14", long. 77° 40' 32"); 10-w.

\* **Rochester**—New, Hispanic Information & Telecommunications Network Inc., see Buffalo. Requests Channels C-1-4 at 98 Baker

Rd., Victor (lat. 43° 02' 00", long. 77° 25' 17"); 154-ft., 10-w each.

\* **Rochester**—New, National Conference on Citizenship, see Albany. Requests Channels G-1-4 at 50 Holworthy St., Rochester (lat. 43° 09' 40", long. 77° 38' 20"); 131-ft., 10-w each.

\* **Syracuse**—New, Hispanic Information & Telecommunications Network Inc., see Buffalo. Requests Channels D-1-4 at Old Stone House Rd., Dewitt (lat. 43° 00' 25", long. 76° 05' 38"); 344-ft., 10-w each.

\* **Syracuse**—New, National Conference on Citizenship, see Albany. Requests Channels D-1-4 at 109 S. Warren St., Syracuse (lat. 43° 03' 00", long. 76° 09' 04"); 326-ft., 10-w each.

\* **Syracuse**—New, Northern Arizona U. Foundation, see Albany. Requests Channels C-1-4 at Sentinel Heights Rd., Syracuse (lat. 42° 57' 19", long. 76° 06' 34"); 300-ft., 100-w each.

**Uniondale**—KNZ-65, Roman Catholic Diocese of Rockville Centre, see Amityville. Channels E-1-4 at Maria Regina High School, 1333 Admiral Lane, Uniondale (lat. 40° 42' 59", long. 73° 34' 56").

**Westbury**—KNU-43, Nassau Board of Cooperative Educational Services, Wyngate Dr., North Massapequa 11758. Channels D-1-3 at Wyngate & Peony Dr.; 10-w each.

**Yonkers**—KRS-83, Archdiocese of New York Inc., see Beacon. Channels E-1-4 at Seminary Ave., Dunwoodie, Yonkers.

## NORTH CAROLINA

★ **Asheville**—WHR-598, U. of North Carolina, General Administration. Channels A-1-4 at North Carolina Forest Service Lookout Tower, Spivey Mountain, Asheville (lat. 35° 35' 53", long. 82° 38' 34"); 35-ft., 10-w each.

★ **Charlotte**—WHR-535, Charlotte Mecklenburg Public Bcstg., 42 Coliseum Dr., Charlotte 28205. Channels A-1-4 at WTVI(TV) transmitter site, Charlotte (lat. 35° 12' 25", long. 80° 47' 30"); 200-ft., 10-w each.

\* **Charlotte**—New, National Conference on Citizenship, Suite 1250, 1133 15th St. NW, Washington, DC 20005. Requests Channels G-3-4 at 200 S. College St., Charlotte (lat. 35° 13' 57", long. 80° 50' 43"); 306-ft., 10-w each.

★ **Charlotte & Mecklenburg Counties**—WHR-657, U. of North Carolina at Charlotte, Office of the Vice Chancellor for Research & Public Service, Charlotte 28223. Channels C-1-4 at W. Harris Blvd. between Hwy. 49 & Hwy. 29, E of Charlotte (lat. 35° 18' 00", long. 80° 44' 51"); 408-ft., 10-w each.

**Durham**—KCO-55, Duke U., Box 3163, Duke U. Medical Center, Durham 27706. Channels G-1-2 at Medical Center (lat. 36° 00' 04", long. 78° 56' 25"); 108-ft., 0.5-w each.

★ **Durham**—KCO-86, Duke U., see above. Channels C-1-2 at V.A. Hospital (lat. 36° 00' 32", long. 78° 56' 23"); 128-ft., 0.0005-w each.

\* **Durham**—New, PBS. Channels A-1-4 at Research Triangle Park, Alexander Dr., Durham (lat. 35° 55' 38", long. 78° 51' 54"); 300-ft., 10-w each.

★ **Greensboro**—WHR-649, University of North Carolina, General Administration. Channels A-1-4 at North Carolina Agricultural & Technical U., Greensboro (lat. 36° 04' 51", long. 79° 46' 10"); 200-ft., 10-w each.

\* **Greensboro**—New, National Conference on Citizenship, see Charlotte. Requests Channels D-1-4 at 301 S. Elm St., Greensboro (lat. 36° 04' 07", long. 79° 47' 27"); 201-ft., 10-w each.

**Greensboro**—WHR-683, North Carolina Agricultural & Technical State U., 316 Dowdy Bldg., 1601 E. Market St., Greensboro 27411. Channels C-1-4 between Lindsay St. & Hwy. 29, Greensboro (lat. 36° 04' 58", long. 79° 46' 08"); 400-ft., 10-w each.

★ **Greenville**—WHR-596, U. of North Carolina, General Administration. Channels A-1-4 at 2-mi. S of Greenville on S. Evans St. (lat. 35° 34' 15", long. 77° 22' 49"); 250-ft., 10-w each.

★ **Raleigh**—WHR-590, U. of North Carolina, General Administration. Channels E-1-4 at Raleigh Studio, U. of North Carolina, Western Blvd., Raleigh (lat. 35° 47' 00", long. 78° 41' 15"); 190-ft., 10-w each.

\* **Raleigh**—New, National Conference on Citizenship, see Charlotte. Requests Channels D-1-4 at 807 Beryl Rd., Raleigh (lat. 35° 47' 26", long. 78° 42' 33"); 203-ft., 10-w each.

**Raleigh & Wake County**—WHR-619, North Carolina State U. Channels C-1-4 at D. H. Hill Library, Hillsborough St., North Carolina State U. campus (lat. 35° 47' 15", long. 78° 40' 14"); 230-ft., 10-w each.

\* **Winston-Salem**—WHR-818, Winston-Salem State U., c/o Willie Grissom, 145 Blair Hall, Winston-Salem 27110. Channels B-1-4 at Winston-Salem State U. campus, off Reynolds Park Rd. (lat. 36° 05' 24", long. 80° 13' 20"); 327-ft., 10-w each.

## NORTH DAKOTA

★ **Fargo**—WHR-602, PBS. Channels A-1-4 at KFME(TV) transmitter, 2.5-mi. S of Fargo on U.S. Hwy. 81 (lat. 46° 40' 03", long. 96° 48' 06"); 250-ft., 10-w each.

★ **Fargo**—WHR-765, Minnesota Public Radio Inc., c/o Daniel J. Schmidt, 45 E. 8th St., St. Paul, MN 55101. Channels C-1-4 at 101 S. 2nd, Fargo (lat. 46° 52' 21", long. 96° 47' 09"); 240-ft., 10-w each.

## OHIO

**Bowling Green**—WHR-617, Bowling Green U., Bowling Green 43403. Channels B-1 & B-3 in Bowling Green (lat. 41° 22' 21", long. 83° 38' 30"); 146-ft., 10-w each.

\* **Bowling Green**—New, National Conference on Citizenship, Suite 1250, 1133 15th St. NW, Washington, DC 20005. Requests Channels D-1-4 at Trood Ave., Bowling Green (lat. 41° 22' 21", long. 83° 38' 30"); 125-ft., 10-w each.

- ★ **Canton**—WHR-709, Catholic Diocese of Youngstown. Channel E-1 at U.S. Rte. 62, California Ave. & Reno Dr., Louisville (lat. 40° 51' 04", long. 81° 16' 37"); 460-ft., 10-w.
- Castalia**—WHR-616, Bowling Green U., see Bowling Green. Channels B-1 & B-3 at State Rte. 99 at intersection of Mason Rd., 3.5-mi. SE of Castalia (lat. 41° 21' 42", long. 82° 45' 24"); 100-ft., 10-w each.
- **Castalia**—New, National Conference on Citizenship, see Bowling Green. Requests Channels G-1-4 at 3809 Maple Ave., Castalia (lat. 41° 23' 48", long. 82° 47' 31"); 200-ft., 10-w each.
- Cincinnati**—KHK-47, Board of Directors, U. of Cincinnati, Dept. of Biomedical Communications, College of Medicine, Eden & Bethesda Aves., Cincinnati 45219. Channels A-1-4 at Burnett Ave., Cincinnati (lat. 39° 08' 16", long. 84° 30' 10"); 155-ft., 10-w each.
- **Cincinnati**—New, Greater Cincinnati TV Educational Foundation, 1223 Central Pkwy., Cincinnati 45214. Requests Channels B-1-4 at 1223 Central Pkwy., Cincinnati (lat. 39° 06' 32", long. 84° 31' 14"); 37-ft., 10-w each.
- **Cincinnati**—New, Greater Cincinnati TV Educational Foundation, see above. Requests Channels G-1-4 at 2222 Chickasaw St. (lat. 38° 07' 27", long. 84° 31' 18"); 600-ft., 10-w each.
- **Cincinnati**—New, Greater Cincinnati TV Educational Foundation, see above. Requests Channels C-1-4 & E-1-4 at Hartsborn & Calhoun Sts., Cincinnati (lat. 39° 07' 44", long. 84° 31' 02"); 310-ft., 10-w each.
- **Cincinnati**—New, National Conference on Citizenship, see Bowling Green. Requests Channels C-1-4 at 511 Walnut St., Cincinnati (lat. 39° 06' 03", long. 84° 30' 48"); 429-ft., 10-w each.
- **Cincinnati**—New, National University of the Air Inc., Box 177, Williamsburg, VA 23187. Requests Channels D-1-4 at 810 Matson Place, Cincinnati (lat. 39° 06' 17", long. 84° 33' 23"); 178-ft., 10-w each.
- **Cincinnati**—New, Northern Arizona U. Foundation, Box 4114, Flagstaff, AZ 86011. Requests Channels D-1-4 at 2345 Symmes St., Cincinnati (lat. 39° 07' 31", long. 84° 29' 57"); 300-ft., 100-w each.
- ★ **Cleveland**—KDX-68, ETV Assn. of Metropolitan Cleveland, 4300 Brookpark Rd., Cleveland 44134. Channels E-1-4 & G-1-3 at Dentzler Rd., Parma (lat. 41° 05' 48", long. 81° 28' 34"); 315-ft., 10-w each.
- ★ **Cleveland**—WAJ-20, ETV Assn. of Metropolitan Cleveland, see above. Channels A-2-4 & C-1-3 at 2861 W. Ridgewood Dr. (lat. 41° 23' 02", long. 81° 42' 06"); 1029-ft., 50-w each. Note: Requests CP to add Channels B-1-4.
- **Cleveland**—New, National Conference on Citizenship, see Bowling Green. Requests Channels D-1-4 at York Dr., Cleveland (lat. 41° 19' 16", long. 81° 45' 38"); 553-ft., 10-w each.
- **Cleveland**—New, National University of the Air Inc., see Cincinnati. Requests Channels B-1-4 at Terminal Tower (lat. 41° 29' 55", long. 81° 41' 40"); 644-ft., 10-w each.
- **Columbus**—New, National Conference on Citizenship, see Bowling Green. Requests

- Channels G-1-4 at 180 E. Broad St., Columbus (lat. 39° 57' 47", long. 82° 59' 48"); 437-ft., 10-w each.
- ★ **Columbus**—WAJ-831, Ohio State U. College of Medicine, Columbus 43210. Channels A-1-4 at Ohio State U. Hospital, College of Medicine (lat. 39° 59' 45", long. 83° 01' 04"); 132-ft., 0.1-w each.
- ★ **Columbus**—WGM-946, Ohio State U. College of Medicine, see above. Channels D-1-4 at Ohio State U. Hospital, College of Medicine (lat. 39° 59' 45", long. 83° 01' 04"); 132-ft., 10-w each.
- Columbus**—WHR-532, Ohio State U., Columbus 43210. Channels F-1-4 at Fawcett Center for Tomorrow, Ohio State U. campus, Columbus (lat. 40° 00' 41", long. 83° 01' 17"); 149-ft., 10-w each.
- ★ **Dayton**—WHR-537, Greater Dayton Public Television Inc., 3440 Office Park Dr., Dayton 45439. Channels A-1-4 at WPTD(TV) tower, near Lyleburn Rd., 4-mi. SW of Dayton (lat. 39° 42' 47", long. 84° 15' 18"); 400-ft., 10-w each.
- **Dayton**—New, Greater Dayton Public Television Inc., see above. Requests Channels C-1-4 at 2563 S. Gettysburg Ave., Dayton (lat. 39° 42' 47", long. 84° 15' 18"); 400-ft., 10-w each.
- **Dayton (Moraine)**—New, Hispanic Information & Telecommunications Network Inc., 80 E 11th St. NW, Suite 225, New York, NY 10003. Requests Channels G-1-4 at 2100 Dryden Rd., Dayton (lat. 39° 43' 36", long. 84° 12' 23"); 355-ft., 10-w each.
- **Dayton**—New, Northern Arizona U. Foundation, see Cincinnati. Requests Channels B-1-4 at 3896 Guthrie Rd., Dayton (lat. 39° 43' 16", long. 84° 15' 00"); 1170-ft., 100-w each.
- **Elyria**—New, Lorain County Community College, c/o Gordon L. Fox, 1500 N. Abbe Rd., Elyria 44035. Requests Channels G-1-4 at 1005 N. Abbe Rd., Elyria (lat. 41° 24' 48", long. 82° 04' 21"); 299-ft., 10-w each.
- Fremont**—WHR-668, Bowling Green U., see Bowling Green. Channels E-1-2 at State Rte. 590, 6.2-mi. NW of Fremont (lat. 41° 22' 42", long. 83° 13' 17"); 250-ft., 10-w each.
- ★ **Gageville**—WHR-700, Catholic Diocese of Youngstown. Channel B-1 at Wright St. between Gulf Rd. & I-90, Gageville (lat. 41° 51' 39", long. 80° 40' 44"); 377-ft., 10-w.
- ★ **Kirtland**—WHR-450, Greater Cleveland Hospital Assn., 1226 Huron Rd., Playhouse Square, Cleveland 44115. Channels G-2-4 at Robert Bishop Dr., Warrensville (lat. 41° 26' 48", long. 81° 30' 20"); 190-ft., 10-w each.
- **Louisville**—New, Catholic Diocese of Youngstown. Requests Channel E-1 at U.S. Rte. 62, California Ave. & Reno Dr., Louisville (lat. 40° 51' 04", long. 81° 16' 37"); 460-ft., 10-w.
- Mount Vernon**—KVT-69, Mount Vernon City Schools, 401 W. Chestnut St., Mount Vernon 43050. Channel F-2 at Martinsburg Rd. (lat. 40° 22' 37", long. 82° 28' 24"); 10-w.
- ★ **Oxford**—WHR-584, Greater Dayton Public TV Inc., see Dayton. Channels E-1-4 at Miami U. campus, Oxford (lat. 39° 30' 26", long. 84° 44' 09"); 280-ft., 10-w each.

- Parma**—WGM-96, Parma Board of Education, Parma City School District, 6726 Ridge Rd., Parma 44129. Channel F-3 at Normandy H.S., 2400 W. Pleasant Valley Rd. (lat. 41° 21' 44", long. 81° 41' 56"); 35-ft., 0.0018-w.
- Parma**—KNZ-60, Parma Board of Education, see above. Channel A-1 at 3600 Dentzler Rd. (lat. 41° 22' 18", long. 81° 41' 48").
- ★ **Toledo**—WHR-550, Toledo ITV Foundation. Channels A-1-4 at WGTE-TV tower, 5-mi. E of Toledo on Corduroy Rd. near Wynn Rd. (lat. 41° 39' 26.5", long. 83° 25' 55"); 400-ft., 10-w each.
- ★ **Toledo**—WHR-722, Public Bcstg. Foundation of Northwest Ohio, 136 Huron St., Box 30, Toledo 43692. Channels G-1-4 at SW corner of Wynn & Corduroy Rds., Oregon (lat. 41° 39' 26", long. 83° 25' 59"); 394-ft., 10-w each.
- ★ **Youngstown**—WHR-701, Catholic Diocese of Youngstown. Channel D-1 at 3930 Sunset Blvd., Youngstown (lat. 41° 03' 31", long. 80° 38' 47"); 710-ft., 10-w.

- Oklahoma City (lat. 35° 28' 06", long. 97° 30' 51"); 509-ft., 10-w each.
- **Oklahoma City**—New, National Conference on Citizenship, Suite 1250, 1133 15th St. NW, Washington, DC 20005. Requests Channels B-1-4 at 3-mi. SSW of Newcastle High School, Oklahoma City (lat. 35° 12' 07", long. 97° 35' 18"); 303-ft., 10-w each.
- ★ **Oklahoma City**—WHR-559, The Oklahoma ETV Authority. Channels C-1-4 at KETA(TV) studio, 7403 N. Kelley St., Oklahoma City (lat. 35° 32' 58", long. 97° 29' 48"); 500-ft., 10-w each.
- Oklahoma City**—WHR-791, Trustees of Oklahoma City U., c/o Dr. Jerald C. Walker, pres., 2501 N. Blackwelder, Oklahoma City 73106. Channels B-1-4 at 120 N. Robinson, Oklahoma City (lat. 35° 28' 06", long. 97° 30' 51"); 513-ft., 10-w each.
- Ponca City**—WAH-861, Oklahoma State Regents for Higher Education, see Ada. Channels A-1-2 at Continental Oil Community Center, 1000 S. Pine, Ponca City (lat. 36° 41' 34", long. 97° 05' 11"); 202-ft., 10-w each.
- Tulsa**—WGM-92, Oklahoma State Regents for Higher Education, see Ada. Channels A-1-2 & 4 at Atlanta & Marshall Sts., Tulsa (lat. 36° 10' 20", long. 95° 57' 18"); 402-ft., 10-w each.
- **Tulsa**—New, Hispanic Information & Telecommunications Network Inc., see Oklahoma City. Requests Channels G-1-4 at 177 E. Pine St. (lat. 36° 10' 49", long. 95° 47' 02"); 304-ft., 10-w each.
- **Tulsa**—New, National Conference on Citizenship, see Oklahoma City. Requests Channels B-1-4 at 15 W. 6th St., Tulsa (lat. 36° 09' 01", long. 95° 59' 25"); 475-ft., 10-w each.
- **Tulsa**—New, Northern Arizona U. Foundation, Box 4114, Flagstaff, AZ 86011. Requests Channels G-1-4 at 3300 S. 29th W Ave., Lookout Mountain, Tulsa (lat. 36° 07' 00", long. 96° 01' 28"); 300-ft., 100-w each.

**OKLAHOMA**

**OREGON**

## Instructional Television—Oregon

**Milton-Freewater**—KMA-20, Umatilla County Intermediate Education District, see Coombs Canyon. Channel E-1 at 6-mi. SE of Milton-Freewater (lat. 45° 52' 32", long. 118° 17' 39"); 50-ft., 10-w.

\* **Newberg**—New, National Conference on Citizenship, Suite 1250, 1133 15th St. NW, Washington, DC 20005. Requests Channels G-1-4 at Chethalem Mountain, Newberg (lat. 45° 20' 56", long. 122° 58' 34"); 21-ft., 10-w each.

**Pendleton**—KYL-44, Umatilla County Intermediate Education District, see Coombs Canyon. Channel A-1 at SE 6th & city limits of Pendleton.

\* **Portland**—WHR-515, Network for Instructional TV Inc., Box 177, Williamsburg, VA 23187. Channels G-1-4 at 211 Miller Rd. (lat. 45° 31' 22", long. 122° 45' 12"); 304-ft., 10-w each.

\* **Portland**—WHR-543, Oregon Commission on Public Bcstg., 2828 S. W. Front Ave., Portland 97201. Channels A-1-4 at KOAP-TV transmitter site, Portland (lat. 45° 29' 45", long. 122° 41' 45"); 75-ft., 10-w each.

\* **Portland**—WHR-522, Portland Educational Telecommunications Corp. Inc. Channels C-1-4 at 262 N.W. Miller Rd., Portland (lat. 45° 45' 22", long. 122° 45' 12"); 283-ft., 10-w each.

\* **Portland**—New, Hispanic Information & Telecommunications Network Inc., 80 E. 11th St., Suite 225, New York, NY 10003. Requests Channels D-1-4 at 211 Miller Rd., Portland (lat. 45° 31' 22", long. 122° 45' 12"); 304-ft., 10-w each.

\* **Portland**—New, Northern Arizona U. Foundation, see Eugene. Requests Channels D-1-4 at 211 Miller Rd. (lat. 45° 31' 22", long. 122° 45' 07"); 300-ft., 100-w each.

\* **Roseburg**—WHR-762, Umpqua Community College, c/o Truman D. Wiles, Box 967, Roseburg 97470. Channel C-1 at 1-mi. SW of Roseburg city center (lat. 43° 11' 14", long. 123° 23' 22"); 30-ft., 10-w.

\* **Salem**—WHR-771, Board of Education, Chemeta Community College District, 4000 Lancaster Dr. NE, Salem 97309. Channels A-1-4 at Hill Peak, Salem (lat. 44° 59' 06", long. 123° 08' 29"); 65-ft., 10-w each.

**Weston**—KYL-47, Umatilla County Intermediate Education District, see Coombs Canyon. Channel E-1 at 2-mi. E of Weston.

## PENNSYLVANIA

**Altoona**—KVQ-25, Altoona Area School District, 1417 7th Ave., Altoona 16602. Channels A-1-4.

**Altoona**—KZC-22, Altoona Area School District, see above. Channels G-1-4 at Penn State U., Altoona (lat. 40° 32' 16", long. 78° 25' 05"); 70-ft., 0.00013-w each.

\* **Bethlehem & Allentown**—WHR-545, PBS. Channels E-1-4 at Mountain Dr., Bethlehem (lat. 40° 35' 53", long. 75° 22' 51"); 156-ft., 10-w each.

**Bloomsburg**—WHR-647, Bloomsburg U. 17815. Channel C-3 at Bloomsburg (lat. 41° 00' 29", long. 76° 26' 51"); 105-ft., 1-w.

\* **Carbondale**—WHG-336, Northeastern Pennsylvania ETV Assn. Channels C-3-4 at

Salem Mountain, 4-mi. N of Carbondale (lat. 41° 32' 37", long. 75° 27' 44"); 128-ft., 50-w each.

**Hanover**—KZB-20, Hanover Public School District, 190 E. Walnut St., Hanover 17331. Channels F-1-2 at Pulpit Rock Mountain, approx. 4-mi. NNE of Hanover (lat. 39° 51' 28", long. 76° 56' 24"); 228-ft., 10-w each.

**Hanover**—KZB-21, Hanover Public School District, see above. Channels B-1-2 at Hanover High School, Moul Ave. & Hollywood (lat. 39° 49' 07", long. 76° 58' 09"); 39-ft., 1-w each.

**Harrisburg**—WHR-650, South Central Educational Bcstg. Council, 1982 Locust Lane, Harrisburg 17109. Channels A-1-4 at 5-mi. N of Harrisburg on Roberts Valley Rd. (lat. 40° 20' 45", long. 76° 52' 06"); 100-ft., 10-w each.

**Harrisburg**—New, South Central Educational Bcstg. Council, see above. Requests Channels B-1-3 at 5-mi. N of Harrisburg on Roberts Valley Rd. (lat. 40° 20' 45", long. 76° 52' 06"); 100-ft., 10-w each.

\* **Hazleton**—WGZ-671, Hahnemann University, Broad & Vine Sts., Philadelphia 19102-1192. Channels B-3-4 at St. Joseph's Hospital, N. Church & 9th Sts., Hazleton (lat. 40° 57' 51.1", long. 75° 58' 52"); 90-ft., 10-w each.

\* **Lancaster**—WHR-477, South Central Educational Bcstg. Council, see Harrisburg. Channels D-1-4 at site N of White Oak Rd., Strasburg (lat. 39° 56' 40", long. 76° 08' 16"); 100-ft., 10-w each.

\* **Lansdale**—New, Pennsylvania Hospital, c/o H. Robert Cathcart, 8th & Spruce Sts., Philadelphia 19107. Requests Channels G-1-4 at Rtes. 63 & 202 (lat. 40° 13' 20", long. 75° 15' 00"); 80-ft., 10-w each.

**Lewistown**—KHU-20, Mifflin County Board of School Directors, 35 S. Brown St., Lewistown 17044. Channels A-1-4 at Big Ridge, 1.25-mi. W of center of Lewistown.

**Lewistown**—KHU-21, Mifflin County Board of School Directors, see above. Channels E-1-4 at Jacks Mountain, approx. 4.5-mi. N of Lewistown.

\* **Mehoopany**—WHG-335, Northeastern Pennsylvania ETV Assn. Channels C-1-2 at 5-mi. N of Tunkhannock on Rte. 39, Mehoopany (lat. 41° 30' 45", long. 75° 04' 16"); 116-ft., 50-w each.

\* **Penobscot Mountain**—WGZ-673, Hahnemann University, see Hazleton. Channels G-3-4 at 200-ft. tower, Penobscot Knob, 2.5-mi. S of Wilkes-Barre, Mountaintop (lat. 41° 10' 57", long. 75° 52' 10"); 243-ft., 50-w each.

**Philadelphia**—WGV-648, Pennsylvania Hospital Network. Channels C-1-2 at Paoli Ave., 21st Ward, Philadelphia (lat. 40° 02' 21", long. 75° 14' 13"); 1179-ft., 10-w each.

**Philadelphia**—WAU-29, Temple U. of the Commonwealth System of Higher Education, c/o Eleanor W. Myers, 450 Cornell Hall, Broad St. & Montgomery Ave., Philadelphia 19122. Channels A-1-2 at 1600 Market St. (lat. 39° 57' 09", long. 75° 10' 04"); 517-ft., 10-w each.

\* **Philadelphia**—New, Hispanic Information & Telecommunications Network Inc., 80 E. 11th St., Suite 225, New York, NY 10003.

Requests Channels D-1-4 at 1600 Market St., Philadelphia (lat. 39° 57' 09", long. 75° 10' 04"); 691-ft., 10-w each.

**Philadelphia**—WHR-527, Instructional Telecommunications Foundation Inc., Box 6060, Boulder, CO 80306. Mailing Address: Shelby Green, Suite 230, 1010 Massachusetts Ave. NW, Washington, DC 20001. Channels G-1-4 at 300 Domino Lane, Philadelphia (lat. 40° 02' 21", long. 75° 14' 13"); 1055-ft., 10-w each. Note: Requests license to increase power to 100-w each.

\* **Philadelphia**—New, Mercer County Community College, 1200 Old Trenton Rd., Trenton, NJ 08690. Requests Channels B-1-4 at 1600 Market St., Philadelphia (lat. 39° 57' 09", long. 75° 10' 04"); 499-ft., 10-w each.

\* **Philadelphia**—New, PBS. Requests Channels D-1-4 at WHY-TV tower, near Domino Lane in NW Philadelphia (lat. 40° 02' 30", long. 75° 14' 24"); 300-ft., 10-w each.

\* **Philadelphia**—New, Pennsylvania Hospital TV Network, 500 Commonwealth Dr., Warrendale 15086. Requests Channels C-3-4 at 1600 Market St., Philadelphia (lat. 39° 57' 09", long. 75° 10' 04"); 691-ft., 10-w each.

\* **Pittsburgh**—WHR-525, National University of the Air Inc., Box 177, Williamsburg, VA 23187. Channels B-1-4 at 1715 Grandview Ave., Pittsburgh (lat. 40° 26' 28", long. 80° 01' 32"); 333-ft., 10-w each.

\* **Pittsburgh**—WHR-631, Metropolitan Pittsburgh Public Bcstg. Inc., 4802 5th St., Pittsburgh 15213. Channels A-1-4 at WQED(TV) tower, Pittsburgh (lat. 40° 26' 46", long. 79° 57' 51"); 190-ft., 10-w each.

\* **Pittsburgh**—New, Hispanic Information & Telecommunications Inc., see Philadelphia. Requests Channels G-1-4 at 1715 Grandview Ave., Pittsburgh (lat. 40° 26' 28", long. 80° 01' 32"); 329-ft., 10-w each.

\* **Pittsburgh**—WHR-459, Hospital Council of Western Pennsylvania, 500 Commonwealth Dr., Warrendale 15086. Channels C-2-4 at Heckel Rd., Kennedy Twp. (lat. 40° 28' 23", long. 80° 05' 27"); 85-ft., 10-w each.

\* **Pittsburgh**—New, Northern Arizona U. Foundation, Box 4114, Flagstaff, AZ 86011. Requests Channels G-1-4 at 1715 Grandview Ave., Pittsburgh (lat. 40° 26' 28", long. 80° 01' 32"); 250-ft., 100-w each.

\* **Pittston**—WHG-339, Northeastern Pennsylvania ETV Assn. Channels E-1-2 at Old Boston Rd., Pittston (lat. 41° 17' 36", long. 75° 46' 30"); 124-ft., 0.1-w each.

**Sellersville**—WCX-20, Tri-State Instructional Bcstg. Council, 1001 Morton Ave., Folsom 19003. Channels B-1-4 at West Rock Hill Police Tower, Almont (lat. 40° 23' 02", long. 75° 21' 02"); 10-w each.

\* **South Arlington Twp.**—WHR-623, Northeastern Pennsylvania ETV Assn. Channels D-1-2 at Leach Knob, 2-mi. SSE of Clarks Summit (lat. 41° 28' 01", long. 75° 41' 12"); 48-ft., 10-w each.

**Warminster**—KOU-74, Tri-State Instructional Bcstg. Council, see Sellersville. Channels G-1-4 at Newton Rd. & Street Rd. (lat. 40° 11' 15", long. 74° 04' 14"); 100-ft., 10-w each.

\* **Wilkes-Barre**—WHG-334, Northeastern Pennsylvania ETV Assn. Channels A-1-2 at 200-ft. tower, Penobscot Knob, 2.5-mi. S of Wilkes-Barre, Mountaintop (lat. 41° 10' 57", long. 75° 52' 10"); 243-ft., 50-w each.

## RHODE ISLAND

\* **Johnstown & Providence**—New, Hispanic Information & Telecommunications Network Inc., 80 E. 11th St., Suite 225, New York, NY 10003. Requests Channels B-1-4 at Neutaconkanut Hill, Ipswich Rd., Providence (lat. 41° 48' 18", long. 71° 28' 24"); 304-ft., 10-w each.

\* **Providence**—New, Instructional Telecommunications Foundation Inc., Box 6060, Boulder, CO 80306. Requests Channels B-1-3 at Physical Sciences Library, Brown U., Providence (lat. 41° 49' 36", long. 71° 24' 03"); 230-ft., 10-w each.

\* **Providence**—New, National Conference on Citizenship, Suite 1250, 1133 15th St. NW, Washington, DC 20005. Requests Channels D-1-4 at 14 Laten Knight Rd., Providence (lat. 41° 45' 36", long. 71° 31' 13"); 206-ft., 10-w each.

\* **Providence**—New, National University of the Air Inc., Box 177, Williamsburg, VA 23187. Requests Channels G-1-4 at WSBE-TV tower, Providence (lat. 41° 48' 18", long. 71° 28' 24"); 308-ft., 10-w each.

\* **Providence**—New, Northern Arizona U. Foundation, Box 4114, Flagstaff, AZ 86011. Requests Channels B-1-4 at Laten Knight Rd., Pole No. 14, Cranston (lat. 41° 45' 36", long. 71° 31' 13"); 290-ft., 10-w each.

## SOUTH CAROLINA

\* **Aiken**—WHR-455, South Carolina ETV Commission, Drawer L, 2712 Millwood Ave., Columbia 29250. Channels G-1-4 at Aiken District 1 Administration Office, Aiken (lat. 33° 34' 05", long. 81° 43' 47"); 400-ft., 10-w each.

\* **Anderson County**—WHR-620, South Carolina ETV Commission, see Aiken. Channels E-1-4 at Anderson District 5 Administration Office, Anderson (lat. 34° 30' 29", long. 82° 41' 06"); 395-ft., 10-w each.

\* **Aynor**—WHM-933, South Carolina ETV Commission, see Aiken. Channels G-1-4 at WHMC(TV) transmitter, Rte. 2, Aynor (lat. 33° 57' 05", long. 79° 06' 31"); 600-ft., 10-w each.

**Barnwell**—WHR-473, South Carolina ETV Commission, see Aiken. Channels D-1-4 at WEB-TV transmitter, Rte. 3, Barnwell (lat. 33° 11' 12", long. 81° 23' 58"); 10-w each.

\* **Bennettsville**—WHR-614, South Carolina ETV Commission, see Aiken. Channels E-1-4 at Marlboro Area Vocational Center, Bennettsville (lat. 34° 37' 11", long. 79° 39' 45"); 395-ft., 10-w each.

**Blackville**—WHN-704, South Carolina ETV Commission, see Aiken. Channels A-1-4 at Barnwell District 19 Administration Office, Blackville (lat. 33° 21' 25", long. 81° 16' 11"); 395-ft., 10-w each.



## South Dakota—Instructional Television

- \* **Charleston**—WHQ-301, South Carolina ETV Commission, see Aiken. Channels E-1-4 at WITV(TV) transmitter site, Rifle Range Rd., Mount Pleasant (lat. 32° 47' 44", long. 79° 50' 27"); 400-ft., 10-w each.
- Charleston**—WHM-931, South Carolina ETV Commission, see Aiken. Channels C-1-4 at Wallace Elementary School, 40 Wallace School Rd., Charleston (lat. 32° 48' 01", long. 80° 01' 23"); 400-ft., 10-w each.
- \* **Charleston**—New, National Conference on Citizenship, Suite 1250, 1133 15th St. NW, Washington, DC 20005. Requests Channels B-1-4 at Venning Rd., Charleston (lat. 32° 49' 04", long. 79° 50' 08"); 323-ft., 10-w each.
- Charleston**—WHF-220, South Carolina ETV Commission, see Aiken. Channels A-1-4 at Wallace Elementary School, 40 Wallace School Rd., Charleston (lat. 32° 48' 01", long. 80° 01' 23"); 395-ft., 10-w each.
- Charleston**—WHF-222, South Carolina ETV Commission, see Aiken. Channels G-1-4 at Charleston County School District Office, Chisolm St., Charleston (lat. 32° 46' 28", long. 79° 56' 31"); 80-ft., 0.1-w each.
- \* **Chester**—WHM-939, South Carolina ETV Commission, see Aiken. Channels F-1-4 at Chester Area Vocational Center, 72 Bypass, Chester (lat. 34° 41' 18", long. 81° 12' 03"); 395-ft., 10-w each.
- Chesterfield**—WHR-457, South Carolina ETV Commission, see Aiken. Channels B-1-4 at Chesterfield District Administration Office, 141 Main St., Chesterfield (lat. 34° 44' 07", long. 80° 05' 21"); 400-ft., 10-w each.
- Columbia**—WHQ-258, South Carolina ETV Commission, see Aiken. Channels A-1-4 at WRLK-TV transmitter site, Columbia (lat. 34° 07' 07", long. 80° 56' 12"); 400-ft., 10-w each.
- Columbia**—WHQ-259, South Carolina ETV Commission, see Aiken. Channels F-1-4 at WIS-TV studio, 1111 Bull St., Columbia (lat. 34° 00' 06", long. 81° 01' 10"); 378-ft., 10-w each.
- \* **Columbia**—New, National Conference on Citizenship, see Charleston. Requests Channels B-1-4 at 3-mi. N of Columbia (lat. 34° 04' 08", long. 81° 04' 16"); 203-ft., 10-w each.
- Columbia**—WHR-674, South Carolina ETV Commission, see Aiken. Channels C-1-4 at 2712 Millwood Ave., Columbia (lat. 34° 00' 10", long. 81° 00' 17"); 170-ft., 0.1-w each.
- Columbia**—WHR-666, South Carolina ETV Commission, see Aiken. Channels D-1-4 at Columbia Taping Center, Oak & Lady Sts., Columbia (lat. 34° 00' 24", long. 81° 01' 02"); 37-ft., 0.1-w each.
- \* **Conway**—WHR-465, South Carolina ETV Commission, see Aiken. Channels B-1-4 at Horry District 1 Administration Office, Conway (lat. 33° 49' 56", long. 79° 02' 53"); 75-ft., 0.1-w each.
- \* **Cottageville**—WHR-456, South Carolina ETV Commission, see Aiken. Channels F-1-4 at Central Elementary School, Rte. 1, Cottageville (lat. 32° 55' 57", long. 80° 30' 53"); 10-w each.
- Florence**—WHR-480, South Carolina ETV Commission, see Aiken. Channels G-1-4 at WJPM-TV transmitter site, Rte. 1, Florence (lat. 34° 16' 45", long. 79° 44' 36"); 405-ft., 10-w each.
- Florence County**—WHQ-304, South Carolina ETV Commission, see Aiken. Channels C-1-4 at Florence-Darlington Technical College, Darlington Hwy., Florence (lat. 34° 14' 51", long. 79° 48' 41"); 405-ft., 10-w each.
- \* **Florence County**—WHR-625, South Carolina ETV Commission, see Aiken. Channels E-1-4 at WJPM-TV transmitter site, Rte. 1, Florence (lat. 34° 16' 45.5", long. 79° 44' 36"); 76-ft., 10-w each.
- \* **Gaffney**—WHQ-380, South Carolina ETV Commission, see Aiken. Channels G-1-4 at Gaffney High School, 805 E. Frederick St., Gaffney (lat. 35° 04' 03", long. 81° 38' 28"); 200-ft., 10-w each.
- Georgetown**—WGR-836, South Carolina ETV Commission, see Aiken. Channels G-1-4 at Bynum Elementary School, N. Fraler St., Georgetown (lat. 33° 22' 37", long. 79° 17' 14"); 100-ft., 0.1-w each.
- Georgetown**—WGR-849, South Carolina ETV Commission, see Aiken. Channels A-1-4 at County Prison Camp, State Hwy. 51N, Georgetown (lat. 33° 26' 40", long. 79° 18' 15"); 398-ft., 10-w each.
- Georgetown**—WHR-472, South Carolina ETV Commission, see Aiken. Channels D-1-4 at Georgetown ITFS tower, County Prison Farm, Georgetown (lat. 33° 26' 41", long. 79° 18' 11"); 395-ft., 10-w each.
- Green Pond**—WHR-504, South Carolina ETV Commission, see Aiken. Channels B-1-4 at WJWJ-TV transmitter, Star Rte. 1, Green Pond (lat. 32° 42' 44", long. 80° 40' 49"); 1234-ft., 10-w each.
- Greenville**—WHQ-305, South Carolina ETV Commission, see Aiken. Channels C-1-4 at WNTV(TV) transmitter, Rte. 12, Altamont Rd., Greenville (lat. 34° 56' 26", long. 82° 24' 38"); 80-ft., 10-w each.
- Greenville**—WHR-481, South Carolina ETV Commission, see Aiken. Channels A-1-4 at WNTV(TV) transmitter, Rte. 12, Altamont Rd., Greenville (lat. 34° 56' 26", long. 82° 24' 38"); 80-ft., 10-w each.
- Greenville**—WHR-720, South Carolina ETV Commission, see Aiken. Channels D-1-4 at WNTV(TV) transmitter, Rte. 12, Altamont Rd. (lat. 34° 56' 26", long. 82° 24' 38"); 80-ft., 10-w each.
- \* **Greenville County**—New, South Carolina ETV Commission, see Aiken. Requests Channels E-1-4 at Greenville Environmental Center, Roper Mountain, Greenville (lat. 34° 50' 22", long. 82° 18' 28"); 290-ft., 10-w each.
- \* **Greenville County**—New, South Carolina ETV Commission, see Aiken. Requests Channels G-1-4 at Greenville Taping Center, 1613 W. Washington Rd., Greenville (lat. 34° 51' 39", long. 82° 25' 03"); 92-ft., 0.1-w each.
- Greenwood-Ware Shoals**—WHR-476, South Carolina ETV Commission, see Aiken. Channels B-1-4 at Greenwood Tower, County Rd. 264, Ware Shoals (lat. 34° 22' 21", long. 82° 10' 03"); 692-ft., 10-w each.
- Kershaw**—WHQ-396, South Carolina ETV Commission, see Aiken. Channels C-1-4 at Kershaw County Ave., Rte. 4, Camden (lat. 34° 17' 17", long. 80° 33' 24"); 395-ft., 10-w each.
- Lake City**—KGF-20, South Carolina ETV Commission, see Aiken. Channels A-1-4 at District No. 3 Occupations Career Center, Matthews Rd., Lake City (lat. 33° 53' 19", long. 79° 46' 05"); 400-ft., 10-w each.
- Lancaster County**—WHR-609, South Carolina ETV Commission, see Aiken. Channels G-1-4 at Lancaster County Area Vocational Center, Lancaster (lat. 34° 43' 43", long. 80° 46' 44"); 395-ft., 10-w each.
- \* **Lexington**—WHQ-373, South Carolina ETV Commission, see Aiken. Channels E-1-4 at Lexington Vocational Center, 2412 Augusta Hwy., Lexington (lat. 35° 58' 56", long. 81° 17' 55"); 396-ft., 10-w each.
- \* **Marion County**—WHR-485, South Carolina ETV Commission, see Aiken. Channels B-1-4 at Marion Mullins Vocational Center, Marion (lat. 34° 11' 08", long. 79° 20' 28"); 395-ft., 10-w each.
- \* **McCormick**—New, South Carolina ETV Commission, see Aiken. Requests Channels D-1-4 at County Rd. 316, Kirksey (lat. 33° 59' 51", long. 82° 03' 07"); 410-ft., 10-w each.
- \* **Newberry County**—WHN-711, South Carolina ETV Commission, see Aiken. Channels C-1-4 at Newberry Vocational Center, Newberry (lat. 34° 17' 04", long. 81° 34' 36"); 395-ft., 10-w each.
- \* **Orangeburg**—WHN-708, South Carolina ETV Commission, see Aiken. Channels B-1-4 at Calhoun-Orangeburg Vocational Center, Orangeburg (lat. 33° 31' 48", long. 80° 50' 10"); 100-ft., 10-w each.
- Orangeburg**—WHQ-405, South Carolina ETV Commission, see Aiken. Channels F-1-2 at Calhoun-Orangeburg Vocational Center, Orangeburg (lat. 33° 31' 47", long. 80° 50' 10"); 400-ft., 10-w each.
- Ridgeland**—WHN-713, South Carolina ETV Commission, see Aiken. Channels F-1-4 at Beaufort-Jasper Career Center, Rte. 1, Ridgeland (lat. 32° 21' 10", long. 80° 55' 16"); 395-ft., 10-w each.
- Rock Hill**—WHQ-397, South Carolina ETV Commission, see Aiken. Channels D-1-4 at Northside Elementary School, 840 N. Annafrel St., Rock Hill (lat. 34° 55' 55", long. 81° 00' 38"); 188-ft., 10-w each.
- Rock Hill**—WHM-936, South Carolina ETV Commission, see Aiken. Channels C-1-4 at WNSC transmitter, Rte. 2, Box 102, Rock Hill (lat. 34° 44' 11", long. 80° 47' 15"); 88-ft., 10-w each.
- \* **Rock Hill**—WHM-941, South Carolina ETV Commission, see Aiken. Channels F-1-4 at E. Main St., Rock Hill (lat. 34° 55' 16", long. 81° 01' 12"); 44-ft., 0.1-w each.
- \* **Seneca**—WHN-702, South Carolina ETV Commission, see Aiken. Channels E-1-4 at Oconee Area Vocational Center, Seneca (lat. 34° 42' 54", long. 82° 59' 29"); 100-ft., 10-w each.
- Spartanburg**—WHN-705, South Carolina ETV Commission, see Aiken. Channels F-1-4 at Spartanburg Taping Center, Du Pre Dr., Spartanburg (lat. 34° 27' 26", long. 81° 53' 55"); 76-ft., 0.1-w each.
- Sumter**—WHR-470, South Carolina ETV Commission, see Aiken. Channels G-1-4 at WRJA-TV studio, Sumter (lat. 33° 55' 12", long. 80° 20' 25"); 10-w each.
- Sumter**—WHR-471, South Carolina ETV Commission, see Aiken. Channels E-1-4 at Sumter (lat. 33° 55' 52", long. 80° 16' 14"); 10-w each.
- Sumter**—WHM-932, South Carolina ETV Commission, see Aiken. Channels C-1-4 at WRJA-TV transmitter, Sumter (lat. 33° 55' 52", long. 80° 16' 14"); 600-ft., 10-w each.
- Taylors**—WHN-712, South Carolina ETV Commission, see Aiken. Channels B-1-4 at WNTV transmitter site, Rte. 12, Altamont Rd., Greenville (lat. 34° 56' 26", long. 82° 24' 38"); 80-ft., 10-w each.
- \* **Walterboro**—New, South Carolina ETV Commission, see Aiken. Requests Channels F-1-4 at Colleton Area Vocational Center, 525 Recold Rd., Walterboro (lat. 32° 56' 23", long. 80° 38' 19"); 395-ft., 10-w each.
- \* **Ware Shoals**—New, South Carolina ETV Commission, see Aiken. Requests Channels G-1-4 at County Rd. 30-264, Ware Shoals (lat. 34° 22' 21", long. 82° 10' 03"); 10-w each.
- West Columbia School District**—WHQ-446, South Carolina ETV Commission, see Aiken. Channels G-1-4 at Lexington District 2 Administration, 715 9th St., West Columbia (lat. 33° 59' 15", long. 81° 03' 49"); 299-ft., 10-w each.
- White Stone & Spartanburg**—WHQ-447, South Carolina ETV Commission, see Aiken. Channels B-1-4 at WREFTV transmitter, White Stone (lat. 34° 53' 09", long. 81° 49' 15"); 400-ft., 10-w each.
- White Stone**—WHQ-402, South Carolina ETV Commission, see Aiken. Channels G-1-4 at WREFTV transmitter, White Stone (lat. 34° 53' 09", long. 81° 49' 15"); 859-ft., 10-w each.
- \* **Winnsboro**—WHM-926, South Carolina ETV Commission, see Aiken. Channels D-1-4 at Winnsboro Area Vocational Center, Winnsboro (lat. 34° 23' 57", long. 81° 05' 51"); 395-ft., 10-w each.
- \* **York**—WHN-703, South Carolina ETV Commission, see Aiken. Channels E-1-4 at York District 1 Administration Office, York (lat. 34° 59' 09", long. 81° 14' 58"); 100-ft., 10-w each.
- York & Rock Hill**—WBX-216, South Carolina ETV Commission, see Aiken. Channels A-1-2 at 840 N. Annafrel St., Rock Hill (lat. 34° 55' 55", long. 81° 00' 38"); 200-ft., 10-w each.
- York & Rock Hill**—WBX-217, South Carolina ETV Commission, see Aiken. Channels G-1-2 at 522 E. Main St., Rock Hill (lat. 34° 55' 16", long. 81° 01' 12"); 50-ft., 0.1-w each.

## SOUTH DAKOTA

- \* **Sioux Falls**—WHR-669, Augustana College Assoc., c/o Dr. Chester Whitney, 29th & Summit Ave., Sioux Falls 57197. Channels A-1-2 at Augustana College, 28th & Prairie, Sioux Falls (lat. 43° 31' 36.5", long. 96° 44' 18"); 175-ft., 50-w each.

## Instructional Television—South Dakota

★ **Sioux Falls**—WHR-752, Minnesota Public Radio Inc., c/o Daniel J. Schmidt, 45 E. 8th St., St. Paul, MN 55101. Channels C-1-4 at Augustana College, 28th & Summit, Sioux Falls (lat. 43° 31' 37", long. 96° 44' 18"); 175-ft., 10-w each.

### TENNESSEE

★ **Chattanooga**—New, National Conference on Citizenship, Suite 1250, 1133 15th St. NW, Washington, DC 20005. Requests Channels G-1-4 at 1700 Commerce Union, Chattanooga (lat. 35° 02' 53", long. 85° 18' 42"); 332-ft., 10-w each.

★ **Columbia**—New, Columbia State Community College, Box 1315, Columbia 38401. Requests Channels B-1-4 at Columbia State Community College, SW corner of Hampshire Pike & Cayce Lane, Columbia (lat. 35° 37' 02", long. 87° 05' 51"); 50-ft., 10-w each.

**Fairmont**—WHR-612, Chattanooga State Technical Community College, 4501 Amnicola Hwy., Chattanooga 37406. Channels D-1-4 at 3-mi. NE of Fairmont (lat. 35° 12' 26", long. 85° 16' 26"); 200-ft., 10-w each.

★ **Franklin**—New, Columbia State Community College, see Columbia. Requests Channels D-1-4 at hill 1.5-mi. SW of Franklin (lat. 35° 54' 03", long. 86° 54' 02"); 270-ft., 1-w each.

★ **Greenville area**—New, East Tennessee State U., Box 24490A, Academic Affairs, Johnson City 37614. Requests Channels G-1-4 at E. Tennessee State U. Telecenter (lat. 36° 18' 07", long. 82° 21' 44"); 80-ft., 0.1-w each.

★ **Johnson City area**—WHR-816, East Tennessee State U., c/o James E. Vaught, Box 24490A, Academic Affairs, Johnson City 37614. Channels A-1-4 at East Tennessee State U. Telecenter (lat. 36° 18' 07", long. 82° 21' 44"); 100-ft., 0.1-w each.

★ **Kingsport**—WHR-482, Kingsport City Schools. Channels B-1-4 at Bays Mountain, 2-mi. SW of Kingsport (lat. 36° 31' 37", long. 82° 35' 12"); 10-w each.

★ **Kingsport**—New, East Tennessee State U., see Greenville. Requests Channels A-1-4 at Bays Mountain, 2-mi. SW of center of Kingsport (lat. 36° 31' 37", long. 82° 35' 12"); 90-ft., 10-w each.

★ **Knoxville**—New, National Conference on Citizenship, see Chattanooga. Requests Channels D-1-4 at Zachary Rd. (lat. 36° 08' 06", long. 83° 43' 29"); 503-ft., 10-w each.

★ **Knoxville**—New, Northern Arizona U. Foundation, Box 4114, Flagstaff, AZ 86011. Requests Channels A-1-4 at Zachary Rd. 10-mi. NE of Knoxville (lat. 36° 08' 06", long. 83° 43' 29"); 200-ft., 100-w each.

★ **Liberty Hill**—WHR-844, Columbia State Community College, see Columbia. Channels D-1-4 at Owen School, 3.5-mi. W of Campbellsville (lat. 35° 19' 53", long. 87° 11' 21"); 296-ft., 10-w each.

**Lone Oak**—WHR-613, Chattanooga State Technical Community College, see Fairmont. Channels B-1-4 at Rte. 127, 4-mi. NW of Lone Oak (lat. 35° 14' 13", long. 85° 24' 25"); 180-ft., 10-w each.

★ **Memphis**—WHR-533, Memphis Community TV Foundation, Box 80000, Memphis 38152. Channels A-1-4 at 900 Getwell St., Memphis State U.-South, Memphis (lat. 35° 06' 17", long. 89° 55' 39"); 156-ft., 10-w each.

★ **Memphis**—New, Hispanic Information & Telecommunications Network Inc., 80 E. 11th St., Suite 225, New York, NY 10003. Requests Channels B-1-4 at 5100 Poplar (lat. 35° 06' 45", long. 89° 53' 32"); 414-ft., 10-w each.

★ **Memphis**—New, National Conference on Citizenship, see Chattanooga. Requests Channels G-1-4 at 1.5-mi. SE of Memphis (lat. 35° 08' 05", long. 89° 45' 38"); 203-ft., 10-w each.

★ **Memphis**—New, National University of the Air Inc., Box 177, Williamsburg, VA 23187. Requests Channels D-1-4 at Clark Bldg. (lat. 35° 06' 45", long. 89° 53' 32"); 396-ft., 10-w each.

★ **Nashville**—New, Hispanic Information & Telecommunications Network Inc., see Memphis. Requests Channels D-1-4 at First American Center Bldg., Nashville (lat. 36° 09' 56", long. 86° 46' 46"); 358-ft., 10-w each.

★ **Nashville**—New, National Conference on Citizenship, see Chattanooga. Requests Channels D-1-4 at 4th Ave. N & Union St., Nashville (lat. 36° 09' 56", long. 86° 46' 46"); 356-ft., 10-w each.

★ **Nashville**—New, Northern Arizona U. Foundation, see Knoxville. Requests Channels C-1-4 at 33rd Ave. N, Nashville (lat. 36° 09' 18", long. 86° 49' 30"); 156-ft., 100-w each.

**Pikeville**—WHR-519, Chattanooga State Technical Community College, see Fairmont. Channels B-1-4 at 0.4-mi. N of Rte. 30 at Fraley Gap, 3-mi. E of Pikeville (lat. 35° 35' 53", long. 85° 08' 11"); 200-ft., 10-w each.

### TEXAS

★ **Austin**—WHR-581, Southwest Texas Public Bcstg. Council. Channels A-1-4 at Main Bldg., U. of Texas-Austin Campus, Austin (lat. 30° 17' 10", long. 97° 44' 21"); 318-ft., 10-w each.

★ **Austin**—New, National Conference on Citizenship, Suite 1250, 1133 15th St. NW, Washington, DC 20005. Requests Channels D-1-4 at 9-mi. S of Austin (lat. 30° 03' 33", long. 97° 48' 42"); 303-ft., 10-w each.

★ **Corpus Christi**—WHR-567, PBS. Channels A-1-4 at KEDT(TV) studio, 4455 S. Padre Island Dr., Corpus Christi (lat. 27° 42' 58", long. 97° 23' 27"); 90-ft., 10-w each.

★ **Corpus Christi**—New, Hispanic Information & Telecommunications Network Inc., 80 E. 11th St., Suite 225, New York, NY 10003. Requests Channels D-1-4 at 600 Broadway (lat. 27° 47' 45", long. 97° 23' 46"); 305-ft., 10-w each.

★ **Corpus Christi**—New, National University of the Air Inc., Box 177, Williamsburg, VA 23187. Requests Channels C-1-4 at 8th St. & Ave. B, Corpus Christi (lat. 27° 52' 00", long. 97° 13' 09"); 290-ft., 100-w each.

★ **Corpus Christi**—New, Northern Arizona U. Foundation, Box 4114, Flagstaff, AZ 86011. Requests Channels C-1-4 at 8th St. & Ave.

B, Corpus Christi (lat. 27° 52' 00", long. 97° 13' 09"); 290-ft., 100-w each.

★ **Crosby**—WHR-492, Region IV Education Service Center, 7200 W. Tidwell, Houston 77092. Mailing Address: Dr. Tom Pate Jr., Box 863, Houston 77001. Channels A-1-4 at Junction Hwy. 90 & Bohemian/Hall Rd., Crosby (lat. 29° 45' 36", long. 95° 21' 50"); 999-ft., 50-w each.

**Dallas**—KWU-30, Assn. for Graduate Education & Research of North Texas, Box 30365, Dallas 75230. Channels F-1-4 & C-4 at 2400 N. Armstrong Pkwy., Richardson (lat. 32° 59' 22", long. 96° 45' 01"); 268-ft., 10-w each.

★ **Dallas**—New, Dallas County Community College District, c/o R. Jan LeCroy, 701 Elm, Dallas 75265. Requests Channels G-1-4 at Interfr Plaza (lat. 32° 46' 47", long. 96° 48' 12"); 924-ft., 10-w each.

★ **Dallas**—New, Hispanic Information & Telecommunications Network Inc., see Corpus Christi. Requests Channels A-2-4 at 1201 Elm St. (lat. 32° 46' 54", long. 96° 48' 05"); 734-ft., 10-w each.

★ **Dallas**—New, National Conference on Citizenship, see Austin. Requests Channels A-1-4 at 1201 Elm St. (lat. 32° 46' 54", long. 96° 48' 05"); 731-ft., 10-w each.

★ **Dallas**—New, National University of the Air Inc., see Corpus Christi. Requests Channels G-1-4 at 1201 Elm St. (lat. 32° 46' 54", long. 96° 48' 05"); 734-ft., 10-w each.

★ **Dallas**—New, PBS. Requests Channels E-1-4 at 300 Harry Hines Blvd., Dallas (lat. 32° 47' 44", long. 96° 48' 37"); 298-ft., 10-w each.

★ **Dallas**—New, Richardson Independent School District, 400 S. Greenville Ave., Richardson 75081. Requests Channels A-1-4 at 8221 Towns St., Dallas (lat. 32° 55' 02", long. 96° 45' 34"); 465-ft., 50-w each.

★ **El Paso**—WHR-601, El Paso Public Television Foundation. Channels A-1-4 on S slope of Franklin Mountain, El Paso (lat. 31° 47' 17", long. 106° 28' 46"); 100-ft., 10-w each.

★ **El Paso**—New, El Paso County Community College District, c/o Dr. Robert E. Shepack, Box 20500, El Paso 79998. Requests Channels C-1-4 at Comanche Peak, Franklin Mountain (lat. 31° 47' 34", long. 106° 28' 47"); 60-ft., 10-w each.

★ **El Paso**—New, National Conference on Citizenship, see Austin. Requests Channels D-1-4 at Mount Franklin (lat. 31° 48' 55", long. 106° 29' 30"); 243-ft., 10-w each.

★ **Ennis, TX**—WHR-695, Education Service Center Region 10. Channels C-1-4 at Hwy. 85, 4-mi. E of Ennis (lat. 32° 19' 27", long. 96° 33' 32"); 453-ft., 10-w each.

**Fort Worth**—KWU-29, Assn. for Graduate Education & Research of North Texas, see Dallas. Channels E-1-2 at Bowie St., between Green & Waits Aves., Fort Worth (lat. 32° 42' 28", long. 97° 21' 27"); 199-ft., 10-w each.

★ **Fort Worth**—New, National Conference on Citizenship, see Austin. Requests Channels C-1-4 at 777 Main St., Fort Worth (lat. 32° 45' 09", long. 97° 19' 42"); 513-ft., 10-w each.

★ **Fort Worth**—New, The Network for Instructional TV Inc., c/o John A. Curtis, Box 177, Williamsburg, VA 23187-0177. Requests Channels A-2-4 at 7th & Main, Fort Worth (lat. 32° 45' 08", long. 97° 19' 42"); 517-ft., 10-w each.

**Fort Worth**—WHR-506, Tarrant County Junior College District, 1500 Houston St., Fort Worth 76102. Channel A-1 at Tarrant County Junior College South Campus (lat. 32° 40' 05", long. 97° 16' 23"); 274-ft., 10-w.

★ **Fort Worth**—New, Tarrant County Junior College District, see above. Requests Channels C-1-4 at 801 Cherry St., Fort Worth (lat. 32° 45' 01", long. 97° 20' 03"); 274-ft., 10-w each.

**Houston**—KRZ-68, Spring Branch Independent School District, 9000 Westview Dr., Houston 77055. Channels D-1-4 at Spring Branch, Independent School District-Career Center, West Belt at Hammerly, Houston (lat. 29° 48' 55", long. 95° 33' 45").

**Houston**—WAU-31, U. of Texas at Houston, Graduate School of Biomedical Sciences, Div. of Continuing Education, Box 20367, Houston 77025. Channels B-1-2 at 1000 Louisiana (lat. 29° 45' 30", long. 95° 22' 03"); 1000-ft., 10-w each.

★ **Houston**—New, Hispanic Information & Telecommunications Network Inc., see Corpus Christi. Requests Channels C-1-4 at Conoco Bldg. (lat. 29° 43' 50", long. 95° 25' 49"); 488-ft., 10-w each.

★ **Houston**—New, National University of the Air Inc., see Corpus Christi. Requests Channels A-1-4 & B-1-4 at Conoco Bldg., Houston (lat. 29° 43' 50", long. 95° 25' 49"); 484-ft., 10-w each.

★ **Houston**—New, Northern Arizona U. Foundation, see Corpus Christi. Requests Channels B-1-4 at 1000 Louisiana St., Houston (lat. 29° 45' 30", long. 95° 22' 05"); 1000-ft., 100-w each.

★ **Houston**—WHQ-281, Region IV Education Service Center, 7200 W. Tidwell, Houston 77092. Channels E-1-4 at Danbury High School, 2222 Ave. F, Danbury (lat. 29° 13' 31", long. 95° 20' 37"); 306-ft., 50-w each.

★ **Houston**—New, Region IV Education Service Center, see above. Requests Channels A-1-4 at 1-mi. NE of junction of Hwy. 90 & Bohemian/Hall Rd., Crosby (lat. 29° 56' 49", long. 95° 01' 21"); 275-ft., 50-w each.

★ **Houston**—New, University of Houston System, c/o Dr. F. M. Monroe, 4600 Gulf Freeway, Suite 500, Houston 77023. Requests Channels C-1-4 at Texas Commerce Bank Bldg., 601 Milam St., Houston (lat. 29° 45' 37", long. 95° 21' 49"); 997-ft., 10-w each.

★ **La Marque**—New, National Conference on Citizenship, see Austin. Requests Channels D-1-4 at 209 Texas Ave., La Marque (lat. 29° 22' 43", long. 94° 57' 20"); 125-ft., 10-w each.

★ **Lubbock**—WHR-577, PBS. Channels A-1-4 at Texas Technological U. campus, Lubbock (lat. 33° 34' 52", long. 101° 53' 08"); 300-ft., 10-w each.

**McKinney**—WHR-718, Education Service Center Region No. 10, 400 E. Spring Valley, Box 831300, Richardson 75083-1300. Channels G-1-4 at 0.75-mi. SW of desert, approx. 0.3-mi. N of Hwy. 121 (lat. 33° 22' 54", long. 96° 24' 45"); 450-ft., 10-w each.

**Mesquite**—KHS-78, Mesquite Independent School District, 405 E. Davis St., Mesquite 75149. Channels D-1-3 at 405 E. Davis St. Note: Holds CP to add Channel D-4; 10-w.

**Nevada**—WHR-646, Assn. for Higher Education of North Texas, 2601 N. Floyd Rd., Richardson 75080. Channels C-1-4 at intersection of FM 2755 & FM 1138, Nevada (lat. 33° 00' 07", long. 96° 22' 20"); 194-ft., 10-w each.

**Pearsall**—New, Region IV Education Service Center, see Houston. Requests Channels C-1-4 at 1.5-mi SWW of Hwy. 81, near Pearsall (lat. 28° 52' 40", long. 99° 07' 00"); 455-ft., 10-w each.

**Richardson**—WEF-69, Richardson Independent School District, see Dallas. Channels B-1-4 at Hamilton Park School, 8221 Towns St., Dallas (lat. 32° 55' 02", long. 96° 45' 34"); 185-ft., 10-w each.

**San Antonio**—KHS-77, Edgewood Independent School District, 6458 W. Commerce St., San Antonio 78227. Channels D-1-4 at 1922 S. General McMullen; 10-w.

**San Antonio**—New, National Conference on Citizenship, see Austin. Requests Channels G-1-4 at 310 Villita St., San Antonio (lat. 29° 25' 21", long. 98° 29' 26"); 453-ft., 10-w each.

**San Antonio**—New, Northern Arizona U. Foundation, see Corpus Christi. Requests Channels A-1-4 at 310 Villita St., San Antonio (lat. 29° 25' 21", long. 98° 29' 26"); 434-ft., 100-w each.

**Terrell**—New, Education Service Center Region 10, c/o Joe Farmer, 400 E. Spring Valley, Box 831300, Richardson 75083-1300. Requests Channels G-1-4 at 1.5-mi. S of Hwy. 429 (lat. 32° 46' 14", long. 96° 10' 33"); 262-ft., 10-w each.

## UTAH

**Magna**—WHR-624, U. of Utah, 101 Gardner Hall, Salt Lake City 84112. Mailing Address: Milton L. Davis, 204 Talmage Bldg., Salt Lake City 84112. Channels B-1-4 at Mt. Vision, 17-mi. SSW of Salt Lake City (lat. 40° 36' 30", long. 112° 09' 34"); 80-ft., 50-w each.

**Magna**—New, U. of Utah, see above. Requests Channels C-1-4, D-1-4, G-1-4 at Mt. Vision, 17-mi. S of Salt Lake City (lat. 40° 36' 30", long. 112° 09' 34"); 80-ft., 50-w each.

**Provo**—New, National Conference on Citizenship, Suite 1250, 1133 15th St. NW, Washington, DC 20005. Requests Channels D-1-4 at 1 East Center St., Provo (lat. 40° 14' 02", long. 111° 39' 27"); 61-ft., 10-w each.

**Salt Lake City**—WHR-604, PBS. Channels A-1-4 at Mt. Vision, 18-mi. SW of Salt Lake City (lat. 40° 36' 30", long. 112° 09' 34"); 80-ft., 10-w each.

**Salt Lake City**—New, Hispanic Information & Telecommunications Network Inc., 80 E. 11th St., Suite 225, New York, NY 10003. Requests Channels D-1-4 at 136 East South Temple, Salt Lake City (lat. 40° 46' 09", long. 111° 53' 12"); 505-ft., 10-w each.

**Salt Lake City**—New, Instructional Telecommunications Foundation Inc., Box 6060, Boulder, CO 80306. Requests Channels

C-1-4 at Beneficial Life Tower, 36 S. State (lat. 40° 46' 09", long. 111° 53' 17"); 448-ft., 10-w each.

**Salt Lake City**—New, Northern Arizona U. Foundation, Box 4114, Flagstaff, AZ 86011. Requests Channels G-1-4 at 36 South State, Salt Lake City (lat. 40° 46' 09", long. 111° 53' 17"); 458-ft., 100-w each.

## VIRGINIA

**Alexandria**—New, Northern Virginia Community College, see Fairfax below. Requests Channels A-3-4 (lat. 38° 48' 50", long. 77° 08' 15"); 156-ft., 10-w each.

**Arlington**—WHR-652, George Mason U. Foundation Inc., 4400 University Dr., Fairfax 22303. Channels C-1-4 at 3800 Fairfax Dr., Arlington (lat. 38° 52' 55", long. 77° 06' 20"); 218-ft., 10-w each.

**Brook Vale**—WHQ-200, Center for Excellence Inc., Box 158, Williamsburg 23185. Channels D-1-2 at Brook Vale High School, Brook Vale (lat. 37° 45' 06", long. 76° 25' 00"); 299-ft., 10-w each.

**Burrowsville**—WHR-501, Center for Excellence, see Brook Vale. Channel B-3 at Watertank (Fort Lee) (lat. 37° 14' 37", long. 77° 20' 42"); 151-ft., 10-w.

**Chuckatuck & Suffolk**—WHQ-226, Center for Excellence Inc., see Brook Vale. Channels C-3-4 at Chuckatuck High School, Chuckatuck (lat. 36° 51' 30", long. 76° 35' 00"); 299-ft., 10-w each.

**Dahlgren Naval Surface Weapons Center**—New, Central Virginia ETV Corp., 23 Sesame St., Richmond 23235. Requests Channels D-1-2 at 15100 Joplin Rd., Independent Hill (lat. 38° 37' 42", long. 77° 26' 20"); 350-ft., 10-w each.

**Driver (Norfolk)**—WHR-526, National University of the Air Inc., Box 177, Williamsburg 23187. Channels D-1-4 at 1-mi. S of Driver (lat. 36° 48' 32", long. 76° 30' 13"); 504-ft., 10-w each.

**Driver**—New, Hampton Roads Educational Telecommunications Assn. Inc., see Franklin. Requests Channels B-3-4 at WHRO-TV transmitter site, 1-mi. S of Driver (lat. 36° 48' 32", long. 76° 30' 13"); 302-ft., 10-w each.

**Fairfax**—New, National Conference on Citizenship, Suite 1250, 1133 15th St. NW, Washington, DC 20005. Requests Channels A-1-4 at Intersection of Hwy. 29-211 & Hwy. 495, Fairfax (lat. 38° 52' 58", long. 77° 13' 24"); 200-ft., 10-w each.

**Fairfax**—New, Northern Virginia Community College, c/o Frank G. Nelson, 4001 Wakefield Chapel Rd., Annandale 22003. Requests Channels A-1-2 (lat. 38° 51' 18", long. 77° 22' 28"); 277-ft., 10-w each.

**Fort Lee**—WHR-503, Center for Excellence Inc., see Brook Vale. Channel D-4 at Burrowsville Elementary School, Burrowsville (lat. 37° 12' 48", long. 77° 04' 35"); 177-ft., 10-w.

**Franklin**—New, Hampton Roads Educational Telecommunications Assn. Inc., 5200 Hampton Blvd., Norfolk 23508. Requests Channels C-3-4 at De Camp Community College (lat. 36° 40' 16", long. 76° 56' 30"); 204-ft., 10-w each.

**Franklin & surrounding Southampton County**—WHG-413, Center for Excellence Inc., see Brook Vale. Channels G-1-2 at Hayden High School, Franklin (lat. 36° 39' 55", long. 76° 55' 36"); 299-ft., 10-w each.

**James City**—WHR-837, Center for Excellence Inc., see Brook Vale. Channel G-1 at Lafayette H.S., Long Hill Rd., Williamsburg (lat. 37° 18' 54", long. 76° 45' 53"); 82-ft., 0.1-w.

**James Crossroads & surrounding Northampton County**—WHG-412, Center for Excellence Inc., see Brook Vale. Channels B-1-2 at Northampton High School, James Crossroads High School, James Crossroads (lat. 37° 21' 39", long. 75° 56' 26"); 299-ft., 10-w each.

**King William**—WHF-243, Center for Excellence Inc., see Brook Vale. Channels A-1-2 at King William County High School (lat. 37° 44' 25", long. 77° 07' 49"); 366-ft. & 380-ft. respectively, 50-w each.

**Lynchburg**—WHR-794, Blue Ridge ETV Assn., 1215 McNeil Dr. SW, Roanoke 24015. Mailing Address: E. V. Rexrode Jr., Box 13246, Roanoke 24032. Channels G-3-4 at Tobacco Row Mountain (lat. 37° 33' 46", long. 79° 11' 38"); 85-ft., 10-w each.

**Lynchburg, VA**—WHR-507, Liberty U. Inc., c/o Don Scholefield, 3765 Chandlers Mountain Rd., Lynchburg 24506. Channels A-1-4 at 3765 Chandlers Rd., Lynchburg (lat. 37° 21' 02", long. 79° 11' 04"); 60-ft., 10-w each. Note: Requests modification of CP for change to A-1-2 at 1-w.

**Manassas**—New, U. of Maryland, Glenn L. Martin Engineering Bldg., College Park, MD 20742. Channels E-1-4 at Massey Bldg., 4100 Chain Bridge Rd., Fairfax (lat. 38° 50' 42", long. 77° 18' 36"); 10-w each.

**Mathews County**—WHG-411, Center for Excellence Inc., see Brook Vale. Channels F-3-4 at Hunter High School, Mathews (lat. 37° 26' 06", long. 76° 19' 42"); 299-ft., 10-w each.

**Merrifield**—WHG-349, Central Virginia ETV Corp., see Dahlgren. Channels G-1-2 at intersection of Rte. 29-211 & Hwy. 495 near Merrifield (lat. 38° 52' 28", long. 77° 13' 24"); 300-ft., 10-w each.

**Norfolk**—WHR-539, Hampton Roads Educational Telecommunications Assn. Inc., see Franklin. Channels E-1-4 at 5200 Hampton Blvd., Norfolk (lat. 36° 53' 21", long. 76° 18' 10"); 106-ft., 10-w each.

**Norfolk**—New, Hispanic Information & Telecommunications Network Inc., 80 E. 11th St., Suite 225, New York, NY 10003. Requests Channels B-3-4 at 1-mi. S of Driver (lat. 36° 48' 32", long. 76° 30' 13"); 508-ft., 10-w each.

**Norfolk**—New, National Conference on Citizenship, see Fairfax. Requests Channels B-1-4 at 2600 Washington Ave. (lat. 36° 58' 43", long. 76° 25' 51"); 149-ft., 10-w each.

**Onancock**—WHN-710, Center for Excellence Inc., see Brook Vale. Channels E-1-2 at Onancock High School, Onancock (lat. 37° 42' 33", long. 75° 44' 56"); 100-ft., 10-w each.

**Richmond**—WHQ-227, Center for Excellence Inc., see Brook Vale. Channels

C-1-2 at 3914 Wistar Rd., Richmond (lat. 37° 37' 21", long. 77° 30' 03"); 299-ft., 10-w each.

**Richmond**—WHG-238, Central Virginia ETV Corp., see Dahlgren. Channels E-1-2 at 23 Sesame St., Richmond (lat. 37° 30' 46", long. 77° 36' 06"); 5-w each.

**Richmond**—New, National Conference on Citizenship, see Fairfax. Requests Channels D-1-4 at 1.5-mi. SW of Richmond (lat. 37° 30' 31", long. 77° 34' 37"); 351-ft., 10-w each.

**Roanoke**—WHR-795, Blue Ridge ETV Assn., see Lynchburg. Requests Channels C-1-2 atop Poor Mountain (lat. 37° 11' 55", long. 80° 09' 02"); 75-ft., 10-w each.

**Roslyn**—WHR-836, George Mason U. Foundation, see Arlington. Channels F-1-4 at 1000 Wilson Blvd., Arlington (lat. 38° 53' 40", long. 77° 04' 13"); 318-ft., 10-w each.

**Roslyn**—New, Greater Washington Educational Telecommunications Inc., 3620 S. 27th St., Arlington 22206. Requests Channels B-1-4 at Key Bridge Marriott Hotel, Roslyn (lat. 38° 54' 00", long. 77° 04' 24"); 164-ft., 10-w each.

**Sussex County**—WHG-414, Center for Excellence Inc., see Brook Vale. Channels B-1-2 at Central High School, Sussex (lat. 36° 55' 10", long. 77° 15' 22"); 299-ft., 10-w each.

**Virginia Beach**—WHF-232, Center for Excellence Inc., see Brook Vale. Channels A-1-2 at Kempsville Union High School (lat. 36° 50' 40", long. 76° 09' 40"); 386-ft. & 400-ft. respectively, 50-w each.

**Virginia Beach**—New, Hampton Road Educational Telecommunications Assn. Inc., see Franklin. Requests Channels G-1-4 at Virginia Beach Vocational High School, State Rte. 165 (lat. 36° 44' 32", long. 76° 04' 03"); 404-ft., 10-w each.

**West Point**—WHF-233, Center for Excellence Inc., see Brook Vale. Channels A-1-2 at 0.1-mi. N of West Point High School (lat. 37° 33' 22", long. 76° 46' 49"); 299-ft., 50-w each.

**Williamsburg**—WGH-628, Center for Excellence Inc., see Brook Vale. Channel C-2 at Ironbound Rd. behind Berkeley School, Williamsburg (lat. 37° 16' 24", long. 76° 44' 06"); 240-ft., 50-w.

**Williamsburg**—WHF-350, Center for Excellence Inc., see Brook Vale. Channels G-3-4 at 0.32-mi. NW of intersection of Hidden Blvd. & U.S. 60, Warwick Blvd., Newport News (lat. 37° 04' 21", long. 76° 29' 51"); 285-ft. & 296-ft. respectively, 50-w each. Requests modification of CP to add Channel G-2.

**Williamsburg**—WHF-231, Center for Excellence Inc., see Brook Vale. Channel A-1 at Ironbound Rd. behind Berkeley School, Williamsburg (lat. 37° 16' 24", long. 76° 44' 06"); 150-ft., 0.1-w.

**Yorktown**—New, Hampton Roads Educational Telecommunications Assn. Inc., see Franklin. Requests Channels B-1-2 at York County High School (lat. 37° 12' 17", long. 76° 30' 07"); 252-ft., 10-w each.

## Instructional Television—Washington

### WASHINGTON

\* **Camus**—New, National Conference on Citizenship, Suite 1250, 1133 15th St. NW, Washington, DC 20005. Requests Channels D-1-4 at Livingston Mountain, Camus (lat. 45° 40' 39", long. 122° 22' 23"); 50-ft., 10-w each.

\* **Everett**—New, National Conference on Citizenship, see Camus. Requests Channels D-1-4 at 3106 Densmore, Everett (lat. 48° 01' 28", long. 122° 06' 41"); 130-ft., 10-w each.

\* **Seattle**—New, National University of the Air Inc., Box 177, Williamsburg, VA 23187. Requests Channels D-1-4 at Seafirst Bank Bldg. (lat. 47° 36' 22", long. 122° 19' 45"); 519-ft., 10-w each.

\* **Seattle**—WHR-528, PBS. Channels A-1-4 at KCTS-TV transmitter site, Seattle (lat. 47° 36' 57", long. 122° 18' 27"); 305-ft., 10-w each.

\* **Seattle**—WHR-622, U. of Washington, 4045 Brooklyn Ave., Seattle 98105. Channels B-1-4 at KCTS-TV transmitter site, 18th & E. Madison Sts., Seattle (lat. 47° 36' 58", long. 122° 18' 28"); 305-ft., 10-w each.

**Spokane**—WHR-529, Washington State U., Pullman 99164. Channels A-1-4 at KSPS-TV transmitter site, Spokane (lat. 47° 34' 34", long. 117° 17' 58"); 100-ft., 10-w each.

\* **Tacoma**—New, National Conference on Citizenship, see Camus. Requests Channels D-1-4 at 6-mi. SE of Orting (lat. 47° 02' 52", long. 122° 08' 33"); 60-ft., 10-w each.

\* **Yakima**—WHR-587, PBS. Channels A-1-4 at KYVE(TV) tower, 2-mi. SW of Union Gap (lat. 46° 31' 58", long. 120° 30' 33"); 95-ft., 10-w each.

### WEST VIRGINIA

\* **Huntington**—WHR-540, West Virginia Educational Bcstg. Authority, Suite B-424, State Capitol Bldg. 6, Charleston 25305. Channels A-1-4 at WPBY-TV studio, Marshall U., 3rd Ave., Huntington (lat. 38° 25' 25", long. 82° 25' 51"); 120-ft., 10-w each.

### WISCONSIN

**Appleton**—WHR-786, State of Wisconsin Educational Communications Board, 3319 W. Beltline Hwy., Madison 53713-2899. Channels D-1-2 at Fox Valley Tech. Institute, 1825 N. Bluemound Rd., Appleton (lat. 44° 17' 00", long. 88° 27' 30"); 70-ft., 10-w each.

**Burlington**—KZH-36, Archdiocese of Milwaukee, 437 W. Galena St., Milwaukee 53203. Channels G-1-4 at 4-mi. E of Elkhorn

(lat. 43° 39' 42", long. 88° 27' 48"); 300-ft., 10-w each.

\* **Cato**—New, Lakeshore Technical Institute, 1290 North Ave., Cleveland 53015. Requests Channel B-1 at 1290 North Ave., Cleveland (lat. 43° 55' 30", long. 87° 45' 06"); 100-ft., 10-w.

**Chilton**—WHR-591, Wisconsin Educational Communications Board, see Appleton. Channels A-1-4 at 6-mi. W of Chilton on Tower Rd., Chilton (lat. 44° 01' 42", long. 88° 17' 08"); 455-ft., 10-w each.

\* **Cleveland**—New, State of Wisconsin Educational Communications Board, see Appleton. Requests Channel G-3 at Lakeshore Technical Institute, Cleveland (lat. 43° 55' 01", long. 87° 45' 00"); 350-ft., 10-w.

\* **Eau Claire, WI**—New, State of Wisconsin Educational Communications Board, see Appleton. Requests Channel D-1 at District 1 Technical Institute, 620 W. Clairemont Ave., Eau Claire (lat. 44° 47' 39", long. 91° 30' 20"); 45-ft., 10-w.

\* **Eau Claire**—WHR-648, Wisconsin Educational Communications Board, see Appleton. Channels A-1-4 at old WEAU-TV tower, Hastings Way & Clairemont Ave., Eau Claire (lat. 44° 47' 58", long. 91° 27' 59"); 350-ft., 10-w each.

\* **Green Bay**—WHR-608, PBS. Channels A-1-4 at WPNE(TV) tower, Scary's Hill, approx. 4-mi. SE of DePere Twp. (lat. 44° 24' 35", long. 88° 00' 05"); 450-ft., 10-w each.

\* **Green Bay**—WHR-632, Wisconsin Educational Communications Board, see Appleton. Channels C-1-4 at 4-mi. E of De Pere, Scary's Hill (lat. 44° 24' 35", long. 88° 00' 05"); 450-ft., 10-w each.

**Kenosha**—KZH-35, Archdiocese of Milwaukee, see Burlington. Channels C-1-4 at Hill Crest School, 1.5-mi. NW of Kenosha (lat. 42° 37' 00", long. 87° 52' 00"); 300-ft., 10-w each.

\* **La Crosse**—WHR-576, PBS. Channels A-1-4 at WHLA-TV transmitter, County Hwy. 25 & Tschumper Rd., SW of La Crescent, MN & 6-mi. W of La Crosse (lat. 43° 48' 17", long. 91° 22' 06"); 400-ft., 10-w each.

\* **Madison**—WHR-564, PBS. Channels A-1-4 at WHA-TV tower, 5702 Tokay Blvd., Madison (lat. 43° 03' 18", long. 89° 28' 42"); 400-ft., 10-w each.

\* **Madison**—WHR-626, Wisconsin Educational Communications Board, see Appleton. Channels B-1-4 at Tokay Blvd., Madison (lat. 43° 05' 00", long. 89° 27' 30"); 200-ft., 10-w each.

\* **Madison**—WHR-815, Area Vocational, Technical & Adult Education District No. 4, 211 N. Carroll, Madison, WI 53703. Channels A-1-4 at 5702 Tokay Blvd., Madison (lat. 43° 03' 18", long. 89° 28' 42");

400-ft., 10-w each. Note: Mutually exclusive with WHR-564.

\* **Madison**—New, Area Vocational, Technical & Adult Education District No. 4, see above. Requests Channels D-1-4 at 3550 Anderson St., Truax Campus, Madison (lat. 43° 07' 16", long. 89° 19' 45"); 62-ft., 10-w each.

**Milwaukee**—KHF-80, Milwaukee Board of School Directors, 5225 W. Vliet St., Milwaukee 53208. Channels B-1-4 at Milwaukee Public Schools Administration Bldg., Vliet St. (lat. 43° 02' 54", long. 87° 58' 46"); 10-w each.

\* **Milwaukee**—New, State of Wisconsin Educational Communications Board, see Appleton. Requests Channels G-1-4 at First Wisconsin Center, 777 E. Wisconsin Ave., Milwaukee (lat. 43° 02' 10", long. 87° 54' 05"); 581-ft., 100-w each.

\* **Milwaukee**—New, National Conference on Citizenship, Suite 1250, 1133 15th St. NW, Washington, DC 20005. Requests Channels C-1-4 at 235 N. Water St., Milwaukee (lat. 43° 02' 10", long. 87° 54' 05"); 594-ft., 10-w each.

\* **Milwaukee**—New, State of Wisconsin Educational Communications Board, see Appleton. Requests Channels G-1-4 at 0.5-mi. N of Capitol Dr. on W bank of river (lat. 43° 05' 48", long. 87° 54' 19"); 300-ft., 10-w each.

**Milwaukee (Wood)**—WAU-27, Milwaukee Regional Medical ITV Station Inc., Lutheran Hospital of Milwaukee, 2200 W. Kilbourn Ave., Milwaukee 53233. Channels E-1-2 at V.A. Hospital, 5000 W. National Ave. (lat. 43° 01' 17", long. 87° 58' 35"); 219-ft., 10-w each.

**Milwaukee**—WDG-56, Regents of U. of Wisconsin, U. of Wisconsin-Milwaukee, Instructional Media Laboratory, 318 Mitchell Hall, Milwaukee 53201. Channels D-1-4 at Sandberg Hall Campus of U. of Wisconsin-Milwaukee (lat. 43° 04' 42", long. 87° 52' 56.5"); 457-ft., 10-w each.

**Milwaukee**—WHR-514, The Network for Instructional TV Inc., Box 177, Williamsburg, VA 23187. Channels A-1-4 at First Wisconsin Center, Milwaukee (lat. 43° 02' 18", long. 87° 54' 05"); 598-ft., 10-w each.

\* **Milwaukee**—WHR-542, Milwaukee Area District Board of Vocational, Technical & Adult Education. Channels F-1-4 at 1015 N. 6th St., Milwaukee (lat. 43° 02' 39", long. 87° 55' 16"); 204-ft., 10-w each.

\* **Oshkosh**—New, State of Wisconsin Educational Communications Board, see Appleton. Requests Channels D-1-4 at 3-mi. S of Stockbridge (lat. 44° 01' 50", long. 88° 17' 13"); 300-ft., 10-w each.

\* **Oshkosh, Fond du Lac & Appleton**—New, PBS. Requests Channels A-1-4 at 6-mi. W of Chilton on Tower Rd. & State Hwy. 55

(lat. 44° 01' 42", long. 88° 17' 08"); 250-ft., 10-w each.

\* **Park Falls**—WHR-628, State of Wisconsin Educational Communications Board, see Appleton. Channels B-1-4 at 8.6-mi. E of City Hall heading N 84°T, Park Falls (lat. 45° 56' 43", long. 90° 16' 28"); 300-ft., 10-w each.

\* **Platteville**—WHR-630, State of Wisconsin Educational Communications Board, see Appleton. Channels B-1-4 at Pioneer Hall, Platteville (lat. 42° 43' 56", long. 90° 29' 09"); 100-ft., 10-w each.

\* **Rhineland**—New, State of Wisconsin Educational Communications Board, see Appleton. Requests Channels B-1-4 at Nicolet Co. & Technical Institute, Hwy. G South, Communications Bldg., Rhineland (lat. 45° 36' 41", long. 89° 25' 17"); 150-ft., 10-w each.

**Sheboygan**—WHR-458, Lakeshore Technical Institute, 1290 North Ave., Cleveland, WI 53015. Channels G-1-4 at W78AJ tower, Sheboygan Falls (lat. 43° 42' 12", long. 87° 45' 09"); 100-ft., 10-w each.

\* **Somers**—WHR-766, State of Wisconsin Educational Communications Board, see Appleton. Channels A-1-4 at 2.3-mi. SE of Somers (lat. 42° 37' 01", long. 87° 52' 28"); 275-ft., 10-w each.

\* **Superior**—New, State of Wisconsin Educational Communications Board, see Appleton. Requests Channels D-1-4 at 1524 Orange St., Duluth, MN (lat. 46° 47' 31", long. 92° 07' 21"); 300-ft., 10-w each.

\* **Wausau**—WHR-580, State of Wisconsin Educational Communications Board, see Appleton. Channels A-1-4 at Rib Mountain State Park, 4-mi. SW of Wausau (lat. 44° 55' 14.3", long. 89° 41' 30.6"); 300-ft., 10-w each.

\* **Wausau**—New, North Central Technical Institute, 100 Campus Dr., Wausau 54401-1899. Requests Channel G-1 at NE corner & W. Wausau Ave., Wausau (lat. 44° 58' 30", long. 89° 40' 09"); 200-ft., 10-w.

\* **Wausau**—New, State of Wisconsin Educational Communications Board, see Appleton. Requests Channel D-2 at 1000 Campus Dr., Wausau (lat. 44° 59' 11", long. 89° 38' 39"); 55-ft., 10-w.

### VIRGIN ISLANDS

\* **Charlotte Amalie**—New, College of the Virgin Islands, c/o Dr. George A. Condon, St. Thomas, VI 00801. Requests Channel C-1 at Hawk Hill (lat. 18° 21' 16", long. 64° 58' 34"); 60-ft., 10-w.

\* **Friedensfeld**—New, College of the Virgin Islands, see Charlotte Amalie. Requests Channel A-1 at Hawk Hill (lat. 18° 21' 16", long. 64° 58' 34"); 60-ft., 10-w.

# Foreign Language Programming on U.S. Commercial TV Stations

- KTBY, Anchorage, AK**—Spanish 1 hour per week
- KNAZ-TV, Flagstaff, AZ**—Navajo 2.5 hours per week
- KPAZ-TV, Phoenix, AZ**—Spanish 2 hours per week
- KTSP-TV, Phoenix, AZ**—Spanish 30 minutes per week
- KTVW-TV, Phoenix, AZ**—Spanish 112 hours per week
- KUSK, Prescott, AZ**—Various, 10 hours per week
- KDTU-TV, Tucson, AZ**—Spanish 1 hour per week
- KGUN, Tucson, AZ**—Spanish 30 minutes per week
- KOLO-TV, Tucson, AZ**—Spanish 30 minutes per week
- KPOL, Tucson, AZ**—Spanish 2 hours per week
- KVOA-TV, Tucson, AZ**—Spanish 2.5 hours per week
- KMSB-TV, Tucson-Nogales, AZ**—Spanish 1 hour per week
- KYEL-TV, Yuma, AZ**—Spanish 30 minutes per week
- KOOC-TV, Anaheim, CA**—Japanese, Spanish, German, Yiddish 15 hours per week
- KECY-TV, El Centro, CA-Yuma, AZ**—Spanish 30 minutes per week
- KMSG-TV, Sanger/Fresno, CA**—Japanese 1 hour per week, Spanish 2 hours, Hmong 30 minutes per week
- KMEX-TV, Los Angeles, CA**—Spanish 136 hours per week
- KTLA, Los Angeles, CA**—Spanish 20 hours per week
- KTBN-TV, Santa Ana/Los Angeles, CA**—Spanish 2 hours per week
- KSCI, San Bernardino/Los Angeles, CA**—Spanish, Japanese, Korean, Hebrew, Persian, Armenian, Vietnamese, Arabic, Chinese, Cambodian, Hindi 92 hours per week
- KESQ-TV, Palm Springs-Indio, CA**—Spanish 1 hour per week
- KCSO, Modesto, CA**—Spanish 86 hours per week
- KTIE, Oxnard, CA**—Spanish 30 minutes per week
- KOVR-TV, Stockton-Sacramento, CA**—Spanish 1 hour per week
- KRBK-TV, Sacramento-Stockton, CA**—Spanish 30 minutes per week
- KDTV, San Francisco, CA**—Spanish 124 hours per week
- KTSF, San Francisco, CA**—Chinese, Japanese, Korean, 12 others 65 hours per week
- KNTV, San Jose, CA**—Spanish 1 hour per week
- KSTS, San Jose, CA**—Chinese, Iranian, Korean, Vietnamese, Italian 12 hours per week
- KPST-TV, Vallejo, CA**—Chinese 3.5 hours per week
- KKTV, Colorado Springs-Pueblo, CO**—Spanish 30 minutes per week
- KOVR, Denver, CO**—Spanish 2 hours per week
- WFSB, Hartford, CT**—Spanish 30 minutes per week
- WHCT-TV, Hartford, CT**—Spanish 3 hours per week
- WVIT, New Britain-Hartford, CT**—Spanish 1 hours per week
- WRC-TV, Washington, DC**—Spanish 30 minutes per week
- WTGL-TV, Cocoa, FL**—Spanish 2 hours per week
- WSCV, Fort Lauderdale, FL**—Spanish 105 hours per week
- WCIX, Miami, FL**—Spanish 30 minutes per week
- WHFT, Miami, FL**—Spanish, French, 1.5 hours each per week
- WLTV, Miami, FL**—Spanish 120 hours per week
- WAGA-TV, Atlanta, GA**—Spanish 30 minutes per week
- KHBC-TV, Hilo, HI**—Japanese
- KBFO, Honolulu, HI**—Korean 38.5 hours per week, Japanese 2 hours per week
- KHAI-TV, Honolulu, HI**—Japanese 35 hours per week, Filipino 4 hours per week, Chinese 30 minutes per week
- KHNL, Honolulu, HI**—Japanese & Chinese 8 hours per week
- KMGT, Honolulu, HI**—Japanese 10 hours per week
- WCFC-TV, Chicago, IL**—Spanish, Greek, Korean, Italian 4.5 hours per week
- WCIU-TV, Chicago, IL**—Spanish, Korean, Polish, Yugoslavian, Indian, Greek, Chinese, Japanese 60 hours per week
- WGN-TV, Chicago, IL**—Spanish 30 minutes per week
- WSNS-TV, Chicago, IL**—Spanish 168 hours per week
- KAON, Lafayette, LA**—Cajun French 1 hour per week
- WJZ-TV, Baltimore, MD**—Spanish 30 minutes per week
- WBZ-TV, Boston, MA**—Spanish 1 hour per week
- WLVI-TV, Cambridge-Boston, MA**—Spanish 1 hour per week
- WHSB, Marlborough, MA**—Arabic, Asian 1 hour each per week
- WGPR-TV, Detroit, MI**—Arabic, Yugoslavian, Iraqi, Lebanese 6 hours per week & International TV Network 28 hours per week
- WLUC-TV, Marquette, MI**—Finnish 1 hour per week
- KYFC, Kansas City, MO**—Spanish 30 minutes per week
- KNLC, St. Louis, MO**—Spanish 1 hour per week
- KAME-TV, Reno, NV**—Spanish 1 hour per week
- KREN-TV, Reno, NV**—Spanish International Network 80 hours per week
- KGSW, Albuquerque, NM**—Spanish 1 hour per week
- KDAT-TV, Albuquerque, NM**—Spanish 30 minutes per week
- KVIO-TV, Carlsbad, NM**—Spanish 2 hours per week
- KVIH-TV, Clovis, NM**—Spanish 1 hour per week
- KRPV, Roswell, NM**—Spanish 4 hours per week
- KCHF, Santa Fe, NM**—Spanish 1 hour per week
- WNJU-TV, New York, NY-Newark, NJ**—Spanish 90 hours per week, Japanese 6 hours per week, Greek 3.5 hours per week, Hindi, 2.5 hours per week
- WTVG, Toledo, OH**—Spanish 30 minutes per month
- WFMZ-TV, Allentown, PA**—Spanish 1 hour per week
- WPCB-TV, Greensburg-Pittsburgh, PA**—Greek, Italian 1 hour each per week
- WJAR, Providence, RI**—Spanish, Portuguese 30 minutes each per week
- KTBC-TV, Austin, TX**—Spanish 2 hours per week
- KVEO, Brownsville, TX**—Spanish 3 hours per week
- KIII, Corpus Christi, TX**—Spanish 1.5 hours per week
- KDRO, Corpus Christi, TX**—Spanish 106 hours per week
- KRIS-TV, Corpus Christi, TX**—Spanish 30 minutes per week

## Foreign Language Programming

**KZTV, Corpus Christi, TX**—Spanish 1 hour per week

**KDBC-TV, El Paso, TX**—Spanish 30 minutes per week

**KINT-TV, El Paso, TX**—Spanish 100 hours per week

**KVIA-TV, El Paso, TX**—Spanish 2 hours per week

**KGBT-TV, Harlingen, TX**—Spanish 2 hours per week

**KRIV, Houston, TX**—Spanish 1 hour per week

**KTRK-TV, Houston, TX**—Spanish 1 hour per week

**KRRR, Kerrville, TX**—Spanish 1 hour per week

**KGNS-TV, Laredo, TX**—Spanish 11.5 hours per week

**KLDO-TV, Laredo, TX**—Spanish 4 hours per week

**KVTV, Laredo, TX**—Spanish 1 hour per week

**KAMC, Lubbock, TX**—Spanish 30 minutes per week

**KCBD-TV, Lubbock, TX**—Spanish 30 minutes per week

**KJTV, Lubbock, TX**—Spanish 2 hours per week

**KMID-TV, Midland & Odessa, TX**—Spanish 1 hour per week

**KOSA-TV, Odessa, TX**—Spanish 1 hour per week

**KIDY, San Angelo, TX**—Spanish 1 hour per week

**KWEX-TV, San Antonio, TX**—Spanish 148 hours per week

**KVCT, Victoria, TX**—Spanish 2.5 hours per week

**KRGV-TV, Weslaco, TX**—Spanish 2 hours per week

**WTKK, Manassas, VA**—Korean 3 hours per week

**WLJY, Clarksburg, WV**—Italian 1 hour per week

**WOLE-TV, Aguadilla-Mayaguez, PR**—Spanish 126 hours per week

**WATX-TV, Arecibo, PR**—English 42 hours per week

**WPRV-TV, Fajardo, PR**—Spanish 26 hours per week

**WORA-TV, Mayaguez, PR**—Spanish 121 hours per week

**WSTE, Ponce, PR**—Spanish

**WAPA-TV, San Juan, PR**—Spanish 140 hours per week

**WLIH, Caguas-San Juan, PR**—Spanish 130 hours per week

**WSVI, Christiansted, VI**—Spanish 2-5 hours per week

## Foreign Language Programming on U.S. Public/Educational TV Stations

**KYUK-TV, Bethel, AK**—Yupik Eskimo 3 hours per week

**KUAT-TV, Tucson, AZ**—Spanish 30 minutes per week

**KETG, Arkadelphia, AR**—French, Spanish, German 1 hour per week

**KAFT, Fayetteville, AR**—French, Spanish, German 1 hour per week

**KTEJ, Jonesboro, AR**—French, Spanish, German 1 hour per week

**KETS, Little Rock, AR**—French, Spanish, German 1 hour per week

**KEMV, Mountain View, AR**—French, Spanish, German 1 hour per week

**KRCB-TV, Cotati, CA**—Spanish 30 minutes per week

**KLCS, Los Angeles, CA**—German 30 minutes per week

**KVCR-TV, San Bernardino, CA**—Spanish 30 minutes per week

**KNXT, Visalia, CA**—Spanish, Hmong, Laotian, Portuguese 10 hours per week

**KTSC, Pueblo-Colorado Springs, CO**—Spanish 2 hours per week

**WLRN-TV, Miami, FL**—Spanish 6 hours per week

**WUSF-TV, Tampa-St. Petersburg, FL**—Spanish 1 hour per week

**KDIN-TV, Des Moines, IA**—Spanish, French 1.5 hours per week

**KOOD, Hays-Russell, KS**—German 5 hours per week, Spanish 3 hours per week

**KTWU, Topeka, KS**—Spanish 30 minutes per week

**KLPA-TV, Alexandria, LA**—French 1.5 hours per week

**KLPB-TV, Lafayette, LA**—French 1.5 hours per week

**KLTL-TV, Lake Charles, LA**—French 1.5 hours per week

**KLTS-TV, Shreveport, LA**—French 1.5 hours per week

**WLPB-TV, Baton Rouge, LA**—French 1.5 hours per week

**WLAE-TV, New Orleans, LA**—Spanish, German 30 minutes each per week

**WNJS, Camden, NJ**—Spanish 1 hour per week

**WNJM, Montclair, NJ**—Spanish 1 hour per week

**WNJB, New Brunswick, NJ**—Spanish 1 hour per week

**WNJT, Trenton, NJ**—Spanish 1 hour per week

**KRWG-TV, Las Cruces, NM**—Spanish 1 hour per week

**KENW, Portales, NM**—Spanish 1 hour per week

**WNYC-TV, New York, NY**—Japanese, Greek, Italian 17 hours per week

**WNYE-TV, New York, NY**—Chinese, Korean, Spanish 14 hours per week

**WXXI-TV, Rochester, NY**—Spanish 1 hour per week

**WEAO, Akron, OH**—French, Spanish 20 minutes per week

**WNEO-TV, Alliance, OH**—French, Spanish 20 minutes per week

**KOED-TV, Tulsa, OK**—French 2.5 hours per week

**KSYS, Medford, OR**—Spanish 30 minutes bi-weekly

**WLVT-TV, Allentown-Bethlehem, PA**—Spanish 30 minutes per week

**WQLN, Erie, PA**—Spanish 1 hour per week

**WCTE, Cookeville, TN**—Spanish, German 30 minutes each per week

**KEDT, Corpus Christi, TX**—Spanish 1.5 hours per week

**KCOS, El Paso, TX**—Spanish 3 hours per week

**KLUJ, Harlingen, TX**—Spanish 3.5 hours per week

**KMBH, Harlingen, TX**—Spanish 2.5 hours per week

**KLRN-TV, San Antonio, TX**—Spanish 30 minutes per week

**WNVC, Fairfax, VA**—Chinese 5 hours per week, Korean 4 hours per week, Italian 1 hour per week, Farsi 2 hours per week, Pakistani 2 hours per week, Indian 3 hours per week, Spanish 30 minutes per week

**WCWV, Richmond, VA**—Chinese 3 hours per week

**WNPB-TV, Morgantown, WI**—French, Spanish 30 minutes each per week

**WMVT, Milwaukee, WI**—Spanish 2 hours per week

**KGTF, Agana, GU**—Tagalo 1 hour per week

**WIPM-TV, Mayaguez, PR**—Spanish, English 112 hours per week

**WIPR-TV, San Juan, PR**—Spanish 60 hours per week, English 40 hours per week

# Canadian Television Directory

Covering All Stations in Operation August 1987

For Description of BBM Survey Methods, see Explanatory Section at the beginning of this Volume. Repeater stations are listed at the end of each Province alphabetically by city of license, with call letters, channel number, licensee, station or network repeated (in parentheses) & power.

## ALBERTA

### CBRT Calgary

(Ch. 9)

English Outlet

(Repeated by CBRT-1, Banff; CBRT-10, Bellevue; CBRT-8, Burmis; CBRT-12, Cardston; CBRT-11, Coleman; CBRT-16, Coultts/Milk River; CBRT-15, Cowley; CBRT-2, Drumheller; CBRT-14, Drumheller; CBRT-3, Exshaw; CBRT-13, Harvie Heights; CBRT-4, Lake Louise; CBRT-6, Lethbridge; CBRT-9, Pincher Creek; CBRT-5, Rosemary; CBRT-7, Waterton Park, Alta.)

**Network Service:** CBC.

**Licensee:** Canadian Bcstg. Corp., 1500 Bronson Ave., Ottawa, Ont.

**Studio:** 1724 Westmount Blvd., Box 2640, Calgary, Alta. T2P 2M7.

**Telephone:** 403-283-8361. **Telex:** 038-21604.

**Technical Facilities:** Channel No. 9 (186-192 MHz). Authorized power: 178-kw visual, 35.6-kw aural. Antenna: 1135-ft. above av. terrain, lat. 51° 03' 54", long. 114° 12' 47".

**Transmitter:** Calgary.

**AM Affiliate:** CBR, 50-kw, 1010 kHz.

**FM Affiliate:** CBR-FM, 100-kw, 102.1 MHz.

**Began Operation:** Sept. 1975.

**Represented (sales)** by CBC National Selective Television Sales (Canada); Canadian Standard Broadcast Sales Inc. (U.S.).

**Personnel:**

PAT REILLY, director of television.

MARTY RAINE, television production manager.

BILL MURPHY, manager, television film & technical services.

B. SHIELL, sales manager.

MARGARET McLACHLAN, regional manager, communications, promotion & advertising.

**Rates:** Available on request.

**BBM Weekly Reach (Spring 1987):** 750,000

### CFAC-TV Calgary

Ch. 2

(Repeated by CFAC-TV-2, Banff; CFAC-TV-3, Bassano; CFAC-TV-1, Drumheller; CHGR-TV-1 Exshaw; CFLL-TV-2, Lake Louise, all Alta.; CFFY-TV-2, Field, B.C.)

**Network Service:** None, independent.

**Licensee:** Calgary Television Ltd., 222 23rd St. NE, Calgary, Alta. T2E 7N2.

**Studio:** 222 23rd St. NE.

**Telephone:** 403-248-2727. **Telex:** 038-22549.

**Technical Facilities:** Channel No. 2 (54-60 MHz). Authorized power: 100-kw visual, 20-kw aural. Antenna: 989-ft. above av. terrain, 633-ft. above ground, 4808-ft. above sea level, lat. 51° 04' 24", long. 114° 15' 34".

**Transmitter:** Old Banff Coach Rd.

**News Service:** Global Co-op.

**Ownership:** Selkirk Communications Ltd., Toronto.

**Began Operation:** Oct. 2, 1954.

**Represented (sales)** by All-Canada Radio & Television Ltd.

**Personnel:**

DAVE PENN, president.

NOEL WAGNER, vice president & general manager.

DAVE BATES, vice president, sales.

WILLIAM McCAMBLY, vice president, engineering

GUS DOWNE, vice president, finance.

BOYD ASH, program/marketing director.

**Highest 30 Sec. Rate:** \$800.

**BBM Weekly Reach (Spring 1987):** 892,000

### CFCN-TV Calgary

(Ch. 4)

(Repeated by CFCN-TV-2, Banff; CFCN-TV-7, Bassano; CFCN-TV-3, Brooks; CFCN-TV-4, Burmis; CKCP-TV, Coleman; CFCN-TV-6, Drumheller; CHGR-TV-2, Exshaw; CFCN-TV-1, Hand Hills; CFLL-TV-1, Lake Louise; CFCN-TV-5, Lethbridge; CFCN-TV-8, Medicine Hat; CFON-TV-1, Oyen; CHPC-TV-2, Pincher Creek; CFJL-TV-1, Sundre; CJWP-TV-2, Waterton Park, all Alta.; CFCN-TV-9, Cranbrook; CFCN-TV-10, Fernie; CFFY-TV-1, Field; CFWL-TV-1, Invermere; CFWL-TV-2, Jubilee Mountain; CFCN-TV-12, Moyie; CFCN-TV-11, Sparwood, all B.C.)

**Network Service:** CTV.

**Licensee:** CFCN Television, Broadcast House.

**Studio:** Broadcast House, Postal Station E, Calgary, Alta. T3C 3L9.

**Telephone:** 403-246-7111. **Telex:** 038-21637.

**Technical Facilities:** Channel No. 4 (66-72 MHz). Authorized power: 100-kw visual, 50-kw aural. Antenna: Directional, 700-ft. above av. terrain, 515-ft. above ground, 4440-ft. above sea level, lat. 51° 03' 37", long. 114° 10' 13".

**Transmitter:** Broadcast House, Calgary.

**News Service:** Broadcast News, Canadian Press.

**AM Affiliate:** CFCN, 50-kw, 1060 kHz.

**Ownership:** CFCN Communications Ltd.

**Began Operation:** Sept. 9, 1960.

**Represented (sales)** by Paul Mulvihill Ltd. (Toronto, Montreal & Vancouver); Brydson Spot Sales Inc. (U.S.).

**Personnel:**

E. W. (TED) CHAPMAN, president, CFCN Communications Ltd.

TERRY COLES, president & general manager, TV division.

BRUCE NELSON, vice president, programming.

RICHARD COLEMAN, director of engineering.

KEN DEGERNESS, vice president, operations.

GEORGE GONZO, vice president, sales.

GLEN GRICE, retail sales manager.

PAULA HYMAN, traffic manager.

## Canadian TV Stations—Alberta

Highest 30 Sec. Rate: \$1700.

BBM Weekly Reach (Spring 1987): 935,000

### CBXFT Edmonton

(Ch. 11)

French Outlet

(Repeated by CBXFT-1, Bonnyville; CBXFT-2, Falher; CBXFT-3, Lethbridge; CBXFT-4, Red Deer, Alta. & 7 others.)

Network Service: SRC.

Licensee: Societe Radio-Canada, 1500 Bronson Ave., Ottawa, Ont.

Studio: 8861 75th St.

Mailing Address: Box 555, Edmonton, Alta. T5J 2P4.

Telephone: 403-469-2321. Telex: 0372-287.

Technical Facilities: Channel No. 11 (198-204 MHz). Authorized power: 90-kw visual, 9-kw aural. Antenna: Omnidirectional, 474-ft. above av. terrain, 385-ft. above ground, 2785-ft. above sea level, lat. 53° 30' 53", long. 113° 17' 07".

Transmitter: 8-mi. SE of Edmonton.

AM Affiliate: CHFA, 10-kw, 680 kHz (CBC).

Began Operation: March 1, 1970.

#### Personnel:

P. DUMAINE, regional director of French services & TV in Alberta.  
D. COLLETTE, director of radio.  
LISETTE VIENNE, regional communication manager.

Rates: No rate card available; carries network commercials.

BBM Weekly Reach (Spring 1987): 24,000

### CBXT Edmonton

(Ch. 5)

English Outlet

(Repeated by CBXT-1, Athabasca; CBXT-6, Battle River; CBXT-14, Beaverlodge; CBXT-7, Chateh; CBXT-11, Daysland; CBXT-12, Forestburg; CBXT-6, Fort McMurray; CBXT-5, Fort Vermilion; CBXT-7, Fox Creek; CBXT-10, Fox Lake; CBXT-4, Grand Prairie; CBXT-4, High Level; CBXT-2, High Prairie; CBXT-3, Hinton; CBXT-4, Jasper; CBXT-13, Jean Cote; CBXT-9, Jean d'Or; CBXT-5, Lac La Biche; CBXT-3, Manning; CBXT-1, Peace River; CBXT-8, Plamondon; CBXT-8, Rainbow Lake; CBXT-11, Slave Lake/Marten Mountain; CBXT-12, Wabasca; CBXT-2, Whitecourt, all Alta.)

Network Service: CBC.

Licensee: Canadian Bcstg. Corp., Box 8478, 1500 Bronson Ave., Ottawa, Ont. K1G 3J5.

Studio: 8861 75th St., Edmonton, Alta. T6C 4G8.

Office: Box 555, Edmonton, Alta T5J 2P4.

Telephone: 403-469-2321.

Technical Facilities: Channel No. 5 (76-82 MHz). Authorized power: 318-kw visual, 34.3-kw aural. Antenna: 669-ft. above av. terrain, 580-ft. above ground, 2980-ft. above sea level, lat. 53° 30' 53", long. 113° 17' 07".

Transmitter: Sherwood Park.

AM Affiliate: CBX, 50-kw (DA-2), 740 kHz (CBC).

FM Affiliate: CBX-FM, 100-kw, 90.9 MHz.

Began Operation: Oct. 1, 1961.

Represented (sales) by CBC National Selective Sales (Canada); Canadian Standard Broadcast Sales Inc. (U.S.).

B-128

#### Personnel:

WAYNE SKENE, regional director for the Province of Alberta.  
GORDON KENT, regional sales manager, Edmonton.  
R. DUTKA, regional engineer.  
KATHIE KONARZEWSKI, supervisor of communications, Edmonton.  
JOHN McQUAKER, director of TV.  
FRED JONES, plant manager, TV.

Rates: Available on request.

BBM Weekly Reach (Spring 1987): 956,000

### CFRN-TV Edmonton

(Ch. 3)

(Repeated by CFRN-TV-4, Ashmont; CFMH-TV-2, Crimson Lake; CFRN-TV-1, Grande Prairie; CFHP-TV, Grouard; CFRN-TV-5, Lac La Biche; CFRN-TV-7 Loughheed; CFRN-TV-2, Peace River; CFRN-TV-6, Red Deer; CFMH-TV-1, Rocky Mountain House; CFHP-TV-1, Slave Lake; CFRN-TV-3, Whitecourt, all Alta.)

Network Service: CTV.

Licensee: Sunwapta Bcstg. Ltd., Broadcast House, Postal Station E, Edmonton, Alta. T5P 4C2.

Studio: 18520 Stony Plain Rd., Edmonton, Alta.

Telephone: 403-483-3311. Telex: 037-2257.

Technical Facilities: Channel No. 3 (60-66 MHz). Authorized power: 250-kw visual, 50-kw aural. Antenna: 720-ft. above av. terrain, 800-ft. above ground, 3165.5-ft. above sea level, lat. 53° 23' 06", long. 113° 12' 48".

Transmitter: Looma, Alta., 7-mi. SE of Edmonton.

News Services: Broadcast News, Canadian Press.

AM Affiliate: CFRN, 50-kw, 1260 kHz.

FM Affiliate: CKXM, 100-kw, 100.3 MHz (No. 262), 482-ft.

Ownership: Sunwapta Broadcasting Ltd., G. R. A. Rice, pres.

Began Operation: Oct. 17, 1954.

Represented (sales) by Radio-Television Representatives Ltd. (Canada); Harlan G. Oakes & Assoc. (U.S. West Coast); Brydson Spot Sales (U.S.).

#### Personnel:

G. R. A. RICE, president.  
BRUCE D. ALLOWAY, vice president & general manager.  
JACK LITTLE, television station manager.  
B. W. HOGLE, news & public affairs manager.  
D. J. TROUGHTON, promotion director.  
T. E. WADSON, engineering director.  
S. L. KNAGA, assistant director, engineering.

Highest 30 Sec. Rate: \$1800.

BBM Weekly Reach (Spring 1987): 1,120,000

### CITV-TV Edmonton

(Ch. 13)

Network Service: None, independent.

Licensee: Allarcom Ltd.

Studio: 5325 104th St., Edmonton, Alta. T6H 5B8.

Telephone: 403-436-1250. Telex: 037-3780.

Technical Facilities: Channel No. 13 (210-216 MHz). Authorized power: 325-kw visual, 32.5-kw aural. Antenna: 1115-ft. above av. terrain, 915-ft. above ground, 3390-ft. above sea level, lat. 53° 23' 06", long. 113° 12' 48".

Ownership: Cathton Holdings Ltd.



**Began Operation:** Sept. 1, 1974.

**Represented (sales)** by Alexander, Pearson & Dawson.

**Personnel:**  
DOUGLAS M. HOLTBY, president.

**Highest 30 Sec. Rate:** \$1200.

**BBM Weekly Reach (Spring 1987):** 1,530,000

## CFAC-TV-7

### Lethbridge

(Ch. 7)

(Repeated by CFAC-TV-5, Brooks; CFAC-TV-4, Burmis; CFAC-TV-6, Coleman; CHPC-TV-1, Pincher Creek; CJWP-TV-1, Waterton Park, all Alta.)

**Network Service:** None, independent.

**Licensee:** Lethbridge Television Ltd., Lethbridge.

**Studio & Transmitter:** 1401 28th St. N.

**Mailing Address:** Box 1120, Lethbridge, Alta. T1J 4A4.

**Telephone:** 403-327-1521. **Telex:** 038-49130.

**Technical Facilities:** Channel No. 7 (174-180 MHz). Authorized power: 167-kw visual, 33.4-kw aural. Antenna: 668-ft. above av. terrain, 600-ft. above ground, 3619-ft. above sea level, lat. 49°46' 47", long. 112° 52' 14".

**News Service:** Broadcast News.

**AM Affiliate:** CJOC, 10-kw (5-kw night), 1220 kHz.

**Ownership:** Selkirk Communications Ltd.

**Began Operation:** Nov. 20, 1955.

**Represented (sales)** by All-Canada Radio & Television Ltd.

**Personnel:**  
BOB JOHNSON, president & general manager.  
KENDALL GIBSON, operations manager.  
RON JOEVENAZZO, director of engineering.  
DENNIS MATHEWS, general sales manager.

**Highest 30 Sec. Rate (CFAC-TV-7):** \$150.

## CITL-TV

### Lloydminster

(Ch. 4)

(Repeated by CITL-TV-4, Bonnyville; CITL-TV-2, Provost; CITL-TV-1, Wainright, all Alta.; CITL-TV-3, Meadow Lake, Sask.)

**Network Service:** CTV.

**Licensee:** Mid West Television Ltd., Radio-Television Bldg., 5026 50th St., Lloydminster, Alta.-Sask. T9V 1P3.

**Technical Facilities:** Channel No. 4 (66-72 MHz). Authorized power: 130-kw visual, 13-kw aural. Antenna: 781-ft. above av. terrain, lat. 53° 23' 47", long. 110° 00' 27".

**Personnel:** See CKSA-TV, Lloydminster.

**Highest 30 Sec. Rate:** \$125.

**BBM Weekly Reach (Spring 1987):** 79,000

## CKSA-TV

### Lloydminster

(Ch. 2)

(Repeated by CKSA-TV-2, Bonnyville; CKSA-TV-4, Provost; CKSA-TV-3, Wainright, all Alta.; CKSA-TV-1, Meadow Lake, Sask.)

**Network Service:** CBC.

**Licensee:** Mid West Television Ltd., Radio-Television Bldg., 5026 50th St., Lloydminster, Alta.-Sask. T9V 1P3.

**Studio:** 5026 50th St.

**Telephone:** 403-875-3321. **Telex:** 037-49511.

**Technical Facilities:** Channel No. 2 (54-60 MHz). Authorized power: 116-kw visual, 11.6-kw aural. Antenna: 781-ft. above av. terrain, 708-ft. above ground, 2833-ft. above sea level, lat. 53° 23' 47", long. 110° 00' 27".

**AM Affiliate:** CKSA, 10-kw, 1080 kHz.

**News Service:** Canadian Press.

**Ownership:** Principal stockholders are: Sask.-Alta. Bcstrs. Ltd.(CKSA); Mary L. Shortell, president.

**Began Operation:** Sept. 23, 1960.

**Represented (sales)** by All-Canada Radio & Television Ltd.

**Personnel:**  
MARY L. SHORTELL, president.  
KEN RUPTASH, general manager.  
TONY STAM, chief engineer.

**Highest 30 Sec. Rate:** \$160.

**BBM Weekly Reach (Spring 1987):** 105,000

## CHAT-TV

### Medicine Hat

(Ch. 6)

(Repeated by CHAT-TV-3, Bow Island; CBCA-TV-1, Etzikom; CHAT-TV-4, Oyen; CHAT-TV-1, Pivot, all Alta.; CHAT-TV-2, Maple Creek, Sask.)

**Network Service:** CBC.

**Licensee:** Monarch Broadcasting Co. Ltd., 1111 Kingsway S.E., Box 1270, Medicine Hat.

**Studio:** Redcliff, Alta.

**Telephone:** 403-529-1270. **Telex:** 03848124.

**Technical Facilities:** Channel No. 6 (82-88 MHz). Authorized power: 30-kw visual, 3-kw aural. Antenna: 700-ft. above av. terrain, 538-ft. above ground, 2742-ft. above sea level, lat. 50° 09' 45", long. 110° 57' 20".

**Transmitter:** Bowell, Alta.

**AM Affiliate:** CHAT, 10-kw, 1270 kHz.

**News Service:** Broadcast News.

**Ownership:** W. H. Yuill, pres. & 100% owner.

**Began Operation:** Sept. 14, 1957.

**Represented (sales)** by Premiere Television Sales/Television; Canadian Standard Broadcast Sales Inc.

**Personnel:**  
DWAINE DIETRICH, general manager.  
BOB WERRE, technical director.  
PETER DEYS, news director.  
PETER BARTH, sales manager.  
ROD GUSTAVSON, production manager.  
GARY RATHWELL, program manager.

# Canadian TV Stations—Alberta

Rates: Available on request.

BBM Weekly Reach (Spring 1987): 67,000

## CKRD-TV

### Red Deer

(Ch. 6)

(Repeated by CKRD-TV-2, Banff & CKRD-TV-1, Coronation, Alta.)

Network Service: CBC.

Licensee: Monarch Broadcasting Ltd., Box 5555, Red Deer, Alta. T4N 5H6.

Studio: Broadcast Center, 2840 Bremner Ave.

Telephone: 403-343-0700.

Technical Facilities: Channel No. 6 (82-88 MHz). Authorized power: 56-kw visual, 5.6-kw aural. Antenna: 980-ft. above av. terrain, 590-ft. above ground, 3940-ft. above sea level, lat. 52° 16' 30", long. 113° 41' 24".

Transmitter: 3.5-mi. E of city limits.

News Service: Broadcast News.

Ownership: Monarch Broadcasting Co. Ltd., W. H. Yuill, pres. Also operates CKRD(AM) & CFCR(FM), Red Deer, Alta.

Began Operation: Dec. 1, 1957.

Represented (sales) by Premiere Television Sales (Toronto, Montreal, Winnipeg & Vancouver); Western TV & Radio Sales (Alberta).

#### Personnel:

W. H. YUILL, president.

M. G. PHILLIPS, executive vice president.

BILL BROWN, general manager.

DALE MEYER, sales manager.

DOUG COCKS, operations manager.

RUDY BROEMER, technical director.

Rates: Available on request.

BBM Weekly Reach (Spring 1987): 261,000

## ALBERTA REPEATER STATIONS

Alcot Trail—New, Ch. 58, Mid West TV Ltd. (CITL-TV, Lloydminster) 10 w.

Alger—CKAB-TV-3, Ch. 43, Alberta Bcstg. Corp. Ltd. (CBXT, Edmonton) 5 w.

Alger—CJAB-TV-3, Ch. 47, Alberta Bcstg. Corp. Ltd. (CFRN-TV, Edmonton) 20 w.

Ashmont—CFRN-TV-4, Ch. 12, Sunwapta Broadcasting Ltd. (CFRN-TV, Edmonton) 14.6-kw.

Athabasca—CBXT-1, Ch. 8, CBC (CBXT, Edmonton) 25.7-kw.

Banff—CBRT-1, Ch. 5, CBC (CBRT, Calgary) 8.9 w.

Banff—CFCN-TV-2, Ch. 7, CFCN Television Ltd. (CFCN-TV, Calgary) 5 w.

Banff—CFAC-TV-2, Ch. 13, Calgary Television Ltd. (CFAC-TV, Calgary) 5 w.

Banff—CKRD-TV-2, Ch. 10, Monarch Cable TV Ltd. (CKRD-TV, Red Deer) 10 w.

Bassano—CFAC-TV-3, Ch. 8, Bassano TV Assn. (CFAC-TV, Calgary) 8.9 w.

Bassano—CFCN-TV-7, Ch. 6, Bassano TV Assn. (CFCN-TV, Calgary) 8.9 w.

Battle River—CBXAT-6, Ch. 9, CBC (CBXAT-3, Manning) 8.9 w.

Beaverlodge—CBXAT-14, Ch. 4, CBC (CBXAT, Grande Prairie) 10 w.

Bellevue—CBRT-10, Ch. 57, CBC (CBRT-8, Burmis) 10 w.

Bonnyville—CBXFT-1, Ch. 6, CBC (CBXFT, Edmonton) 67-kw.

Bonnyville—CITL-TV-4, Ch. 7, Mid West TV Ltd. (CITL-TV, Lloydminster) 10 w.

Bonnyville—CKSA-TV-2, Ch. 9, CKSA-TV Ltd. (CKSA-TV, Lloydminster) 20.75-kw.

B-130

Bow Island—CHATV-3, Ch. 2, Monarch Bcstg. Co. Ltd. (CHATV, Medicine Hat) 5 w.

Brooks—CFCN-TV-3, Ch. 9, CFCN TV Ltd. (CFCN-TV, Calgary) 5 w.

Brooks—CFAC-TV-5, Ch. 3, Lethbridge TV Ltd. (CFAC-TV-7, Lethbridge) 10 w.

Burmis—CBRT-8, Ch. 47, CBC (CBRT-6, Lethbridge) 588 w.

Burmis—CFCN-TV-4, Ch. 5, CFCN Television Ltd. (CFCN-TV-5, Lethbridge) 200 w.

Burmis—CFAC-TV-4, Ch. 3, Lethbridge TV Ltd. (CFAC-TV-7, Lethbridge) 225 w.

Calgary—CBRFT, Ch. 16, CBC (CBXFT, Edmonton) 2.59-kw.

Cardston—CBRT-12, Ch. 2, CBC (CBRT-6, Lethbridge) 8.9 w.

Chateh—CBXAT-7, Ch. 5, CBC (CBXAT-4, High Level) 151 w.

Coleman—CBRT-11, Ch. 17, CBC (CBRT-6, Lethbridge) 10 w.

Coleman—CFAC-TV-6, Ch. 12, Lethbridge TV Ltd. (CFAC-TV-7, Lethbridge) 10 w.

Coleman—CKCP-TV-1, Ch. 8, Benevolent & Protective Order of Elks of Canada (CFCN-TV-4, Burmis) 5 w.

Coronation—CKRD-TV-1, Ch. 10, Monarch Cable TV Ltd. (CKRD-TV, Red Deer) 98-kw.

Coutts/Milk River—CBRT-16, Ch. 4, CBC (CBRT-6, Lethbridge) 420 w.

Cowley—CBRT-15, Ch. 27, CBC (CBRT-8, Burmis) 10 w.

Crimson Lake—CFMH-TV-2, Ch. 9, Rocky Mountain House Chamber of Commerce (CFRN-TV, Edmonton) 5 w.

Daysland—CBXT-11, Ch. 40, CBC (CBXT, Edmonton) 100 w.

Drumheller—CFCN-TV-6, Ch. 10, CFCN TV Ltd. (CFCN-TV, Calgary) 5 w.

Drumheller—CFAC-TV-1, Ch. 8, Calgary TV Ltd. (CFAC-TV, Calgary) 5 w.

Drumheller—CBRT-14, Ch. 3, CBC (CBRT-2, Drumheller) 10 w.

Etzikom—CBCA-TV-1, Ch. 12, CBC (CHATV, Medicine Hat) 27-kw.

Exshaw—CBRT-3, Ch. 6, CBC (CBRT, Calgary) 1 w.

Exshaw—CHGR-TV-1, Ch. 12, Royal Canadian Legion Branch 179 (CFAC-TV, Calgary) 5 w.

Exshaw—CHGR-TV-2, Ch. 7, Royal Canadian Legion Branch 179 (CFCN-TV, Calgary) 5 w.

Falher—CBXFT-2, Ch. 6, CBC (CBXFT, Edmonton) 3.2-kw.

Forestburg—CBXT-12, Ch. 52, CBC (CBXT, Edmonton via CBXT-11, Daysland) 28.5-kw.

Fort Chipewyan—CBXBT, Ch. 10, CBC (CBUT, Vancouver, B.C., via satellite) 8.9 w.

Fort McMurray—CBXT-6, Ch. 9, CBC (CBXT, Edmonton) 5.8-kw.

Fort McMurray—CBXFT-6, Ch. 12, CBC (CBXFT, Edmonton) 5.8-kw.

Fort McMurray—CHBA-TV, Ch. 7, John G. H. Abbot (CBXT, Edmonton) 1 w.

Fort Vermilion—CBXAT-5, Ch. 11, CBC (CBXAT-4, High Level) 4.6-kw.

Fox Creek—CBXT-7, Ch. 5, CBC (CBXT-2, Whitecourt) 10 w.

Fox Lake—CBXAT-10, Ch. 9, CBC (CBXAT-9, Jean D'Or) 10 w.

Grande Prairie—CBXAT, Ch. 10, CBC (CBXT, Edmonton) 36-kw.

Grande Prairie—CBXFT-8, Ch. 19, CBC (CBXFT, Edmonton) 2.7-kw.

Grande Prairie—CFRN-TV-1, Ch. 13, Sunwapta Bcstg. Ltd. (CFRN-TV, Edmonton) 32-kw.

Gregoire—CJAB-TV-4, Ch. 7, Alberta Bcstg. Corp. Ltd. (CFRN-TV, Edmonton) 5 w.

Gregoire—CKAB-TV-4, Ch. 12, Alberta Bcstg. Corp. Ltd. (CBXT, Edmonton) 5 w.

Grouard Mission—CFHP-TV, Ch. 18, Sunwapta Bcstg. Ltd. (CFRN-TV, Edmonton) 6-kw.

Hand Hills-Drumheller—CFCN-TV-1, Ch. 12, CFCN Television Ltd. (CFCN-TV, Calgary) 40-kw.

Harvie Heights—CBRT-13, Ch. 22, CBC (CBRT-17, Exshaw) 100 w.

High Level—CBXAT-4, Ch. 8, CBC (CBXAT-3, Manning) 468 w.

High Prairie—CBXAT-2, Ch. 2, CBC (CBXAT, Grande Prairie) 6.2-kw.

Hinton—CBXT-3, Ch. 8, CBC (CBXT-2, Whitecourt) 350 w.

Hinton—CBXFT-7, Ch. 3, CBC (CBXFT, Edmonton) 30 w.

**Jasper**—CBXT-4, Ch. 5, CBC (CBXT-3, Hinton) 9 w.

**Jean Cote**—CBXAT-13, Ch. 31, CBC (CBXAT, Grand Prairie) 10 w.

**Jean Cote**—CBXFT-10, Ch. 40, CBC (CBXFT-2, Fahler) 10 w.

**Jean D'Or**—CBXAT-9, Ch. 13, CBC (CBXAT-5, Fort Vermillion) 28 w.

**Lac La Biche**—CBXT-5, Ch. 10, CBC (CBXT-1, Athabasca) 825 w.

**Lac La Biche**—CFRN-TV-5, Ch. 2, Sunwapta Bcstg. Ltd. (CFRN-TV, Edmonton) 1.225-kw.

**Lake Louise**—CBRT-4, Ch. 12, CBC (CBRT, Calgary) 10 w.

**Lake Louise**—CFLL-TV-1, Ch. 6, Lake Louise Community Assn. (CFCN-TV, Calgary) 1 w.

**Lake Louise**—CFLL-TV-2, Ch. 7, Lake Louise Community Assn. (CFAC-TV, Calgary) 1 w.

**Lethbridge**—CBRT-6, Ch. 10, CBC (CBRT, Calgary) 123-kw.

**Lethbridge**—CBXFT-3, Ch. 23, CBC (CBXFT, Edmonton) 620 w.

**Lethbridge**—CFCN-TV-5, Ch. 13, CFCN Television Ltd. (CFCN-TV, Calgary) 57-kw.

**Lougheed**—CFRN-TV-7, Ch. 7, Sunwapta Bcstg. Ltd. (CFRN-TV, Edmonton) 5-kw.

**Manning**—CBXAT-3, Ch. 12, CBC (CBXAT, Grande Prairie) 1.77-kw.

**Maple Creek**—CHATV-2, Ch. 10, Monarch Bcstg. Co. Ltd. (CHATV, Medicine Hat) 40 w.

**Meadow Lake**—CITL-TV-3, Ch. 3, Mid West TV Ltd. (CITL-TV, Lloydminster) 10 w.

**Medicine Hat**—CBXFT-11, Ch. 34, CBC (CBXFT, Edmonton) 619 w.

**Medicine Hat**—CFCN-TV-8, Ch. 8, CFCN Television Ltd. (CFCN-TV, Calgary) 6.7-kw.

**Mildred Lake**—CICM-TV-1, Ch. 6, The Muskeg Club (CBXT-6, Fort McMurray) 5 w.

**Oyen**—CFON-TV-1, Ch. 2, Oyen & District TV Assn. (CFCN-TV, Calgary) 1.2-kw.

**Oyen**—CHATV-4, Ch. 7, Oyen & District TV Assn. (CHATV, Medicine Hat) 5 w.

**Peace River**—CBXAT-1, Ch. 7, CBC (CBXAT-13, Jean Cote) 4.8-kw.

**Peace River**—CBXFT-5, Ch. 9, CBC (CBXFT-10, Jean Cote) 1.27-kw.

**Peace River**—CFRN-TV-2, Ch. 3, Sunwapta Bcstg. Ltd. (CFRN-TV, Edmonton) 2.4-kw.

**Pincher Creek**—CBRT-9, Ch. 15, CBC (CBRT-8, Burmis) 10 w.

**Pincher Creek**—CHPC-TV-1, Ch. 9, Pincher Creek Community Centre Hall Society (CFAC-TV, Lethbridge) 5 w.

**Pincher Creek**—CHPC-TV-2, Ch. 11, Pincher Creek Community Centre Hall Society (CFCN-TV, Calgary) 1 w.

**Pivot**—CHATV-1, Ch. 4, Monarch Bcstg. Co. Ltd. (CHATV, Medicine Hat) 5.7-kw.

**Plamondon**—CBXT-8, Ch. 4, CBC (CBXT-1, Athabasca) 10 w.

**Plamondon**—CBXFT-9, Ch. 22, CBC (CBXFT-1, Bonnyville) 1-kw.

**Provost**—CITL-TV-2, Ch. 5, Mid West TV Ltd. (CITL-TV, Lloydminster) 5 w.

**Provost**—CKSA-TV-4, Ch. 12, Mid West TV Ltd. (CKSA-TV, Lloydminster) 5 w.

**Rainbow Lake**—CBXAT-8, Ch. 11, CBC (CBXAT-7, Chateh) 8.9 w.

**Red Deer**—CBXFT-4, Ch. 31, CBC (CBXFT, Edmonton) 2.37 kw.

**Red Deer**—CFRN-TV-6, Ch. 8, Sunwapta Bcstg. Ltd. (CFRN-TV, Edmonton) 24-kw.

**Rocky Mountain House**—CFMH-TV-2, Ch. 12, Rocky Mountain House Chamber of Commerce (CFRN-TV, Edmonton) 5 w.

**Rosemary**—CBRT-5, Ch. 11, CBC (CBRT, Calgary) 125.4-kw.

**Slave Lake/Marten Mountain**—CBXAT-11, Ch. 11, CBC (CBXAT-2, High Prairie) 672 w.

**Slave Lake**—CFHP-TV-1, Ch. 4, Sunwapta Bcstg. Ltd. (CFRN-TV, Edmonton) 320 w.

**Sundre**—CFJL-TV-1, Ch. 13, Sundre & District Chamber of Commerce (CFCN-TV, Calgary) 5 w.

**Wabasca**—CBXAT-12, Ch. 7, CBC (CBXAT-11, Slave Lake) 10 w.

**Wainwright**—CITL-TV-1, Ch. 6, Mid West TV Ltd. (CITL-TV, Lloydminster) 5 w.

**Wainwright**—CKSA-TV-3, Ch. 8, Mid West TV Ltd. (CKSA-TV, Lloydminster) 5 w.

**Waterton Park**—CBRT-7, Ch. 4, CBC (CBRT-6, Lethbridge) 8.9 w.

1988 Edition

**Waterton Park**—CJWP-TV-1, Ch. 12, Waterton Lakes TV Assn. (CFAC-TV-7, Lethbridge) 1 w.

**Waterton Park**—CJWP-TV-2, Ch. 6, Waterton Lakes TV Assn. (CFCN-TV-5, Lethbridge) 5 w.

**Whitecourt**—CBXT-2, Ch. 9, CBC (CBXT, Edmonton) 9.4-kw.

**Whitecourt**—CFRN-TV-3, Ch. 12, Sunwapta Bcstg. Ltd. (CFRN-TV, Edmonton) 9.8-kw.

## BRITISH COLUMBIA

### CJDC-TV

#### Dawson Creek

(Ch. 5)

(Repeated by CJDC-TV-2, Bullhead Mountain; CBCD-TV-2, Chetwynd; CBCD-TV-3, Fort St. John; CJDC-TV-1, Hudson Hope; CBCD-TV-1, Pouce Coupe; CBCD-TV-4, Taylor & 1 other, all B.C.; CINC-TV, Beaverlodge, Alta.)

**Network Service:** CBC.

**Licensee:** Mega Communications Ltd., 102nd Ave. & 9th St., Dawson Creek, B.C.

**Studio:** 901 102nd Ave.

**Telephone:** 604-782-3341. **Telex:** 036-77127.

**Technical Facilities:** Channel No. 5 (76-82 MHz). Authorized power: 5-kw visual, 0.75-kw aural. Antenna: 1026-ft. above terrain, lat. 55° 43' 44", long. 120° 26' 42".

**Transmitter:** Bear Mountain.

**AM Affiliates:** CJDC, 1-kw, 1350 kHz; CHET, 1-kw, 1450 kHz.

**News Service:** Broadcast News.

**Ownership:** H. L. Michaud, pres.

**Began Operation:** Jan. 15, 1959.

**Represented (sales)** by Radio-Television Representatives Ltd. (Canada); Brydson Media Sales (U.S., E of Minneapolis); Metro Marketing West (U.S., W of Minneapolis).

**Personnel:**

H. L. MICHAUD, president.  
CLARENCE WEIMA, manager & film buyer.  
JIM SEXSMITH, engineer.  
LOUISE PERDUE, traffic manager.

**Highest 30 Sec. Rate** (May 1986): \$250.

**BBM Weekly Reach (Spring 1987):** 42,000

### CFJC-TV

#### Kamloops

(Ch. 4)

(Repeated by CFJC-TV-16, Boss Mountain; CFJC-TV-8, Chase (Adams Hill); CFJC-TV-10, Clearwater; CFJC-TV-4, Clinton; CFJC-TV-15, Gold Bridge; CFJC-TV-1, Lillooet; CFJC-TV-3, Merritt; CFJC-TV-17, Mission Ridge; CFJC-TV-6, Mount Timothy; CFJC-TV-18, Pine Valley; CFJC-TV-19, Pritchard; CFJC-TV-12, Promontory Mountain; CFJC-TV-11, Quesnel; CKRR-TV-2, Rimrock; CJNA-TV-1, Spences Bridge; CFJC-TV-5, Williams Lake; 8 additional repeaters, all B.C.)

**Network Service:** CBC.

**Licensee:** Inland Broadcasters Ltd., 460 Pemberton Terrace, Kamloops, B.C. V2C 1T5.

**Studio:** 460 Pemberton Terrace.

**Telephone:** 604-372-3322.

**Technical Facilities:** Channel No. 4 (66-72 MHz). Authorized power: 4-kw visual, 0.4-kw aural. Antenna: 501-ft. above av. terrain, 100-ft. above ground, 2900-ft. above sea level, lat. 50° 40' 15", long. 120° 23' 50".

**Transmitter:** Dufferin Hill.

**Ownership:** Jim Pattison Industries Ltd.

## Canadian TV Stations—British Columbia

**Began Operation:** April 8, 1957.

**Represented (sales)** All-Canada Radio & Television Ltd.

**Personnel:**

JACK POLLARD, managing director.  
BILL REITH, national sales manager.  
BRYAN WHITE, retail sales manager.

**Combination Rate:** See CHBC-TV, Kelowna, B.C.

---

**BBM Weekly Reach (Spring 1987): 126,000**

---

### CHBC-TV

**Kelowna**

(Ch. 2)

(Repeated by CHBC-TV-8, Canoe; CHKC-TV-3, Cawston; CHBC-TV-6, Celista; CJWR-TV-1, Cherryville; CFEN-TV-1, Enderby; CFWS-TV-1, Falkland; CHBC-TV-5, Grinrod; CHKC-TV-1, Keremeos; CHID-TV-1, Lumby; CHPP-TV-1, Mabel Lake; CFFI-TV-1, Malakwa; CFZQ-TV-1, Mica Creek; CFZQ-TV-2, Mica Creek Village; CJNP-TV-1, Nakusp; CHKC-TV-2, Olalla; CHBC-TV-3, Oliver; CHPT-TV-1, Peachland; CHBC-TV-1, Penticton; CHRPT-TV-2, Revelstoke/Begbie; CHBC-TV-4, Salmon Arm; CHBC-TV-7, Skaha Lake; CHBC-TV-2, Vernon, all B.C.)

**Network Service:** CBC.

**Licensee:** Okanagan Valley Television Co. Ltd.

**Studio:** 342 Leon Ave., Kelowna, B.C. V1Y 6J2.

**Telephone:** 604-762-4535. **Telex:** 048-5119.

**Technical Facilities:** Channel No. 2 (54-60 MHz). Authorized power: 3.7-kw visual, 0.46-kw aural. Antenna: 3000-ft. above av. terrain, 98-ft. above ground, 4300-ft. above sea level, lat. 49° 58' 00", long. 119° 32' 00".

**Transmitter:** Blue Grouse Mountain.

**News Service:** Broadcast News.

**Ownership:** British Columbia Bcstg. System Ltd., 50%; InteriorBroadcasters Ltd., 50%.

**Began Operation:** Sept. 21, 1957.

**Represented (sales)** by All-Canada Radio & Television Ltd.

**Personnel:**

RON EVANS, president & general manager.  
TERRY MAHONEY, operations/program manager.  
TOM WYATT, chief engineer.  
MONTY CORDINGLY, sales manager.

**Highest 30 Sec. Rate:** \$250 (CHBC-TV only).

**Highest 30 Sec. Rate:** \$495 (CHBC-TV & CFJC-TV).

**Combination Rates (B.C. Interior Television):** CHBC-TV, Kelowna & CFJC-TV, Kamloops, B.C.

---

**BBM Weekly Reach (Spring, 1986): 212,000.**

---

### CKPG-TV

**Prince George**

(Ch. 2)

(Repeated by CKPG-TV-1, Hixon; CKPG-TV-4, MacKenzie; CKPG-TV-5, Quesnel, all B.C.)

**Network Service:** CBC.

**Licensee:** CKPG Television Ltd.

**Studio:** 1220 Sixth Ave., Prince George, B.C. V2L 3M8.

**Telephone:** 604-564-8861.

**Technical Facilities:** Channel No. 2 (54-60 MHz). Authorized power: 4.6-kw visual, 0.46-kw aural. Antenna: 1082-ft. above av. terrain, 234-ft. above ground, 3518-ft. above sea level, lat. 54° 02' 47", long. 122° 53' 30".

**Transmitter:** Pilot Mountain.

**B-132**

**AM Affiliate:** CKPG, 10-kw, 550 kHz.

**FM Affiliate:** CIOI, 3.5-kw, 101.3 MHz.

**News Services:** Broadcast News, Canadian Press, News Radio.

**Ownership:** Q Bcstg. Ltd.

**Began Operation:** Aug. 20, 1961.

**Represented (sales)** by Paul Mulvihill Co. (Toronto, Vancouver & Montreal); A. J. Messner & Co. Ltd. (Winnipeg); Metro Marketing West & Brydson Media Sales (U.S.).

**Personnel:**

G. M. LEIGHTON, general manager.  
FRANK VALENTINI, general sales manager.  
DAVE CALDER, TV operations/program manager.  
BRIAN BETHEL, technical manager.

**Rates:** Not available.

---

**BBM Weekly Reach (Spring 1987): 100,000**

---

### CFTK-TV

**Terrace**

(Ch. 3)

(Repeated by CBCH-TV-2, Burns Lake; CBCH-TV-1, Houston; CFTK-TV-11, Hudson Bay Mountain; CFTK-TV-9, Ocean Falls; CFTK-TV-1, Prince Rupert; CBCH-TV-3, Smithers, all B.C.)

**Network Service:** CBC.

**Licensee:** Skeena Broadcasters (a div. of Okanagan Skeena Group Ltd.), 4625 Lazelle Ave., Terrace, B.C. V8G 1S4.

**Studio:** 4625 Lazelle Ave., Terrace, B.C. V8G 1S4.

**Telephone:** 604-635-6316. **Telex:** 047-85529.

**Technical Facilities:** Channel No. 3 (60-66 MHz). Authorized power: 7.6-kw visual, 0.76-kw aural. Antenna: 1488-ft. above av. terrain, 23-ft. above ground, 3320-ft. above sea level, lat. 54° 31' 05", long. 128° 28' 15".

**Transmitter:** Terrace.

**News Service:** Broadcast News.

**Began Operation:** Nov. 1, 1962.

**Represented (sales)** by Paul Mulvihill Co. (Toronto, Montreal & Vancouver); A. J. Messner & Co. Ltd. (Winnipeg); Unirep (U.S.).

**Personnel:**

BRYAN EDWARDS, executive vice president.  
T. MACLEAN, general sales manager, TV operations.

**Rates:** Not available.

---

**BBM Weekly Reach (Spring 1987): 66,000**

---

### CBUFT

**Vancouver**

(Ch. 26)

**French Outlet**

**Network Service:** SRC.

**Licensee:** Societe Radio-Canada, 1500 Bronson Ave., Ottawa, Ont.

**Studio:** 700 Hamilton St.

**Mailing Address:** Box 4600, Vancouver, B.C. V6B 4A2.

**Telephone:** 604-662-6000. **Telex:** 04-51207.

**Technical Facilities:** Channel No. 26 (542-548 MHz). Authorized power: 105.5-kw visual, 21.5-kw aural. Antenna: 2011-ft. above av. terrain, lat. 49° 21' 12", long. 122° 57' 18".

**TV & Cable Factbook No. 56**

**FM Affiliate:** CBUF-FM, 46-kw, 97.7 MHz.

**Personnel:**

J. BAILLAUT, manager, communications.

**Rates:** Included as a bonus to the CBC French network rate.

**BBM Weekly Reach (Spring 1987): 26,000**

**C BUT**  
**Vancouver**

(Ch. 2)

English Outlet

(Repeated by C BUT-4 Bowen Island; C BUT-2, Chilliwack; C BUT-1, Courtenay; C BUT-6, Hope; C BUT-3, Port Alberni; C BUT-5, Squamish; C BUT-7, Ucluelet, B.C.; 67 others.)

**Network Service:** CBC.

**Licensee:** Canadian Bcstg. Corp., 1500 Bronson Ave., Ottawa, Ont.

**Studio:** 700 Hamilton St.

**Office:** 475 W. Georgia St., Vancouver.

**Mailing Address:** Box 4600, Vancouver, B.C. V6B 4A2.

**Telephone:** 604-662-6000. **Telex:** 04-51207.

**Technical Facilities:** Channel No. 2 (54-60 MHz). Authorized power: 47.6-kw average visual, 7.6-kw average aural. Antenna: 2400-ft. above av. terrain, 190-ft. above ground, 2800-ft. above sea level, lat. 49° 21' 12", long. 122° 57' 18".

**Transmitter:** Mt. Seymour, North Vancouver.

**AM Affiliate:** CBU, 50-kw, 690 kHz (CBC).

**FM Affiliate:** CBU-FM, 100-kw, 105.7 MHz.

**Began Operation:** Dec. 16, 1953.

**Represented (sales)** by CBC National Selective Sales (Canada); Canadian Standard Broadcast Sales (U.S.).

**Personnel:**

ERIC MONCUR, acting regional director for the Province of British Columbia.

ARNOLD REEVES, regional engineer.

A. SOMMERFELD, sales manager, TV.

RON DEVION, director of TV.

E. SAVOIE, manager of program project development.

G. GILLESPIE, manager, film services.

DIETER NACHTIGALL, TV production manager.

JIM ROGERS, manager, TV technical services.

**Rates:** Available on request.

**BBM Weekly Reach (Spring 1987): 1,687,000**

**CHAN-TV**  
**Vancouver**

(Ch. 8)

(Repeated by CHAN-TV-2, Bowen Island; CHAN-TV-5, Brackendale; CKTN-TV-1, Castlegar; CHAN-TV-1, Chilliwack; CHAN-TV-4, Courtenay; CKTN-TV-4, Creston; CISR-TV-1, Grand Forks; CHKM-TV, Kamloops; CHKL-TV, Kelowna; CKTN-TV-3, Nelson; CKKM-TV, Oliver/Osoyoos; CITM-TV, 100 Mile House; CHKL-TV-1, Penticton; CIFG-TV, Prince George; CHKM-TV-1, Pritchard; CHKM-TV-1, Quesnel; CISR-TV, Santa Rosa; CHAN-TV-3, Squamish; CKTN-TV-1, Taghum; CHKL-TV-2, Vernon; CITM-TV-1, Williams Lake; CHAN-TV-6, Wilson Creek; 74 additional low-power stations, all B.C.)

**Network Service:** CTV.

**Licensee:** British Columbia Television Broadcasting System Ltd., Box 4700, Vancouver V6B 4A3.

**Studio:** 7850 Enterprise St., Burnaby, B.C.

**Telephone:** 604-420-2288. **Telex:** 04-354784.

**1988 Edition**

**Technical Facilities:** Channel No. 8 (180-186 MHz). Authorized power: 194-kw max. visual, 19.4-kw max. aural. Antenna: Directional, 2315-ft. above av. terrain, 250-ft. above ground, 3335-ft. above sea level, lat. 49° 21' 29", long. 122° 57' 09".

**Transmitter:** Seymour Mountain.

**News Services:** UPC, Broadcast News, Canadian Press, ABC, CTV.

**Ownership:** British Columbia Television Bcstg. System Ltd.; J. R. Peters, chmn. Also owns CHEK-TV, Victoria, B.C.

**Began Operation:** Oct. 31, 1960.

**Represented (sales)** by Western Broadcast Sales Ltd.

**Personnel:**

J. R. PETERS, chairman.

D. M. SMITH, president.

W. C. ELLIOTT, vice president, production.

L. D. COLTHORP, vice president, programming.

T. NEGORO, vice president, engineering.

A. H. COLLINS, vice president, finance & secretary.

FRANK J. BABICH, vice president, sales & marketing.

ROY W. GARDNER, vice president, Vancouver Island.

KAREN PINNELL, commercial manager.

K. MCKISSOCK, retail sales manager.

C. BELL, news director.

H. BATEMAN, director of engineering.

**Highest 30 Sec. Rate:** \$1500 (combination rate with CHEK-TV, Victoria).

**BBM Weekly Reach (Spring 1987): 2,375,000**

**CKVU-TV**  
**Vancouver**

(Ch. 21)

**Network Service:** None, independent.

**Licensee:** Western Approaches Ltd., 180 W. Second Ave., Vancouver, B.C. V5Y 3T9.

**Studio:** 180 W. Second Ave.

**Telephone:** 604-876-1344. **Telex:** 04-508641.

**Technical Facilities:** Channel No. 21 (512-518 MHz). Authorized power 880-kw max. & 88-kw av. visual, 244-kw max. aural. Antenna: 2187-ft. above av. terrain, 367-ft. above ground, 2392-ft. above sea level, lat. 48° 45' 06", long. 123° 29' 26". Holds CRTC permission for change to Ch. 10, 285-kw visual.

**Transmitter:** Salt Spring Island.

**Ownership:** Western Approaches Ltd.

**Began Operation:** Sept. 1976.

**Represented (sales)** by Canvideo Television.

**Personnel:**

BARRY DUGGAN, vice president, finance & general manager.

ROBERT FIORILLO, local sales manager.

JACK TOMIK, national sales manager.

PHIL KEELING, operations manager.

JOE FISHER, commercial production manager.

**Highest 30 Sec. Rate:** \$650.

**BBM Weekly Reach (Spring 1987): 1,375,000**

**KVOS-TV**  
**Vancouver (Bellingham, WA)**

(Ch. 12)

**Network Service:** CBS.

**Licensee:** ACKO Inc.

## Canadian TV Stations—British Columbia

**Studios:** 1000 Mainland St., Vancouver, B.C. V6B 4W5; 1151 Ellis St., Bellingham, WA 98225.

**Telephones:** 604-681-1212, Vancouver; 206-671-1212, Bellingham.

**Technical Facilities:** Channel No. 12 (204-210 MHz). Authorized power: 229-kw visual, 46-kw aural. Antenna: 2370-ft. above av. terrain, 141-ft. above ground, 2550-ft. above sea level, lat. 48° 40' 40", long. 122° 49' 48".

**Transmitter:** Mt. Constitution, Orcas Island, WA.

**News Services:** AP, CNN, Canadian Press.

**Ownership:** Ackerley Communications Inc., 100%. For officers & other interests, see Group Ownership of TV Stations.

**Began Operation:** May 23, 1953. Sale to present owner by Wometco Bcstg. Corp. approved by FCC June 5, 1985. Sale to WBC by WEI approved by FCC June 1, 1984. Sale to Wometco Enterprises Inc. by Rogan Jones & associates approved March 29, 1961 by the FCC (Television Digest, Vol. 16:48, 17:14).

**Represented (sales)** by Radio-Television Representatives Ltd. (Toronto-Montreal); Seltel Television (U.S.).

**Represented (legal)** by Rubin, Winston & Diercks.

### Personnel:

BARRY ACKERLEY, president.  
DAVID P. REID, vice president & general manager.  
JOHN GIBSON, vice president, sales.  
BRIAN FARR, sales manager.  
JOYCE LORENZ, traffic manager.  
DON LUCHSINGER, chief engineer.  
LYNN ROSEN, news director.

**Rates:** On request.

**BBM Weekly Reach (Spring 1987):** 1,191,000

## CHEK-TV

Victoria

Ch. 6

(Repeated by CHWM-TV-1, Alta Lake; CHEK-TV-5, Campbell River; CFNV-TV-1, Camp Woss; CFKY-TV-1, Holberg; CFKB-TV-2, Kokish; CFKB-TV-1, Newcastle Ridge; CFNV-TV-2, Nimpkish; CHPV-TV-1, Pemberton; CKPA-TV-1, Port Alice; CFKB-TV-3, Port Hardy; CFKB-TV-4, Sointula, all B.C. & 7 additional low-power repeaters).

**Network Service:** CTV.

**Licensee:** CHEK-TV Ltd., 780 Kings Rd., Victoria, B.C. V8T 5A2.

**Studio:** 780 Kings Rd., Victoria, B.C.

**Telephone:** 604-383-2435.

**Technical Facilities:** Channel No. 6 (82-88 MHz). Authorized power: 100-kw visual, 10-kw aural. Antenna: 1628-ft. above av. terrain, 380-ft. above ground, 1680-ft. above sea level, lat. 48° 46' 28", long. 123° 10' 10".

**Transmitter:** Saturna Island, B.C.

**News Services:** Broadcast News & Canadian Press.

**Ownership:** British Columbia Television Broadcasting System Ltd. Also owns CHAN-TV, Vancouver, B.C.

**Began Operation:** Dec. 1, 1956.

**Represented (sales)** by Western Broadcast Sales Ltd. (Canada); All-Canada Radio & Television Ltd. (U.S.).

### Personnel:

DON SMITH, president.  
ROY GARDNER, vice president, Vancouver Island.  
LLOYD COLTHORP, vice president, programming.  
WILLIAM ELLIOTT, vice president, production.  
TAK NEGORO, vice president, engineering.  
A. H. COLLINS, vice president, finance.  
FRANK BABICH, vice president, sales & marketing.  
ED SJOSTRAND, retail sales manager.  
TONY COX, news director.  
DAVE TIDBURY, chief engineer.  
JIM NICHOLL, production manager.

**Highest 30 Sec. Rate:** \$450.

**BBM Weekly Reach (Spring 1987):** 1,158,000

## BRITISH COLUMBIA REPEATER STATIONS

**Adams Hill**—CFJC-TV-8, Ch. 11, Inland Bcstrs. Ltd. (CFJC-TV, Kamloops) 5 w.

**Alert Bay**—CBUT-16, Ch. 11, CBC (CBUT-1, Courtenay) 30.3 w.

**Alexis Creek**—CIAC-TV, Ch. 8, Alexis Creek Community Club (CFJC-TV, Kamloops) 5 w.

**Alexis Creek**—CHIL-TV-2, Ch. 11, Alexis Creek Community Club (CHAN-TV, Vancouver) 70 w.

**Alta Lake**—CHWN-TV-1, Ch. 7, Whistler Mountain TV Society (CHEK-TV, Victoria) 1 w.

**Anahim Lake**—CIAL-TV-1, Ch. 5, Anahim Lake Community Assn. (CHAN-TV, Vancouver) 10 w.

**Anahim Lake**—New, Ch. 3, Anahim Lake Community Assn. (CFJC-TV, Kamloops) 1 w.

**Ashcroft**—CJAC-TV-2, Ch. 10, Ash Creek TV Society (CFJC-TV, Kamloops) 5 w.

**Ashcroft**—CHAC-TV-2, Ch. 2, Ash Creek TV Society (CHAN-TV, Vancouver) 60 w.

**Atlin**—CFATV-2, Ch. 4, Atlin Bcstg. Society (CFWH-TV, Whitehorse, Y.T.) 5 w.

**Avola**—CHAV-TV-1, Ch. 11, North Thompson-Yellowhead TV Assn. (CBC Northern Service) 5 w.

**Avola**—CJVO-TV, Ch. 13, Avola TV Assn. (CHAN-TV, Vancouver) 10 w.

**Bamfield**—New, Ch. 4, CBC (CBUT, Vancouver) 10 w.

**Barriere/Littlefort**—CKTV-TV-2, Ch. 7, Barriere/Littlefort TV Improvement Society (CHAN-TV, Vancouver) 10 w.

**Barriere/Littlefort**—CKTV-TV-1, Ch. 12, Barriere/Littlefort TV Improvement Society (CFJC-TV, Kamloops) 10 w.

**Bella Bella**—CBUIT-1, Ch. 13, CBC (CBUT, Vancouver, via satellite) 10 w.

**Bella Bella**—CKDI-TV-1, Ch. 9, Bella Coola Valley TV Society (CFTK-TV, Terrace) 5 w.

**Bella Coola**—CBUIT-3, Ch. 13, CBC (CBUT-4, Hagensborg) 10 w.

**Bella Coola**—CHVT-TV-1, Ch. 3, Bella Coola Valley TV Society (CFTK-TV, Terrace) 1 w.

**Bella Coola**—CHVT-TV-2, Ch. 13, Bella Coola Valley TV Society (CHVT-TV-1, King Island) 5 w.

**Bennett & White Pass**—CFBW-TV, Ch. 4, British Columbia-Yukon Railway Co. (CBUT, Vancouver) 10 w.

**Blue River**—CBUJ-TV, Ch. 7, CBC (CBUT, Vancouver, via satellite) 10 w.

**Blue River**—CFJC-TV-13, Ch. 11, North Thompson Yellowhead TV Assn. (CFJC-TV, Kamloops) 10 w.

**Bonnington Falls**—CBUDT, Ch. 13, CBC (CBUT, Vancouver) 22 w.

**Boss Mountain**—CFJC-TV-16, Ch. 7, Inland Bcstrs. (1969) Ltd. (CFJC-TV, Kamloops) 8 w.

**Boston Bar**—CJFC-TV-1, Ch. 5, Fraser Canyon TV Assn. (CBC Northern TV Service) 5 w.

**Boston Bar**—CJFC-TV-2, Ch. 3, Fraser Canyon TV Assn. (CHAN-TV, Vancouver) 35 w.

**Bowen Island**—CBUT-4, Ch. 13, CBC (CBUT, Vancouver) 10 w.

**Bowen Island**—CHAN-TV-2, Ch. 3, BCTV (CHAN-TV, Vancouver) 5 w.

**Brackendale**—CHAN-TV-5, Ch. 9, British Columbia TV Bcstg. System Ltd. (CHAN-TV, Vancouver) 5 w.

**Brackendale**—CBUT-34, Ch. 35, CBC (CBUT-4, Bowen Island) 27 w.

**Brisco**—CIBR-TV, Ch. 11, Brisco Recreation Commission (CBUT, Vancouver) 5 w.

**Bullhead Mountain**—CJDC-TV-2, Ch. 8, Radio Station CJDC Ltd. (CJDC-TV, Dawson Creek) 48.9 w.

**Burns Lake**—CBCH-TV-2, Ch. 4, CBC (CBCH-TV-1, Houston) 117 w.

**Burns Lake**—CKHS-TV, Ch. 13, Burns Lake & District TV Assn. (CHAN-TV, Vancouver) 10 w.

**Cache Creek**—CJAC-TV-1, Ch. 10, Ash Creek TV Society (CFJC-TV, Kamloops) 5 w.

**Cache Creek**—CHAC-TV-1, Ch. 12, Ash Creek TV Society (CHAN-TV, Vancouver) 20 w.

**Campbell River**—New, Ch. 3, CBC (CBUT, Vancouver).

**Campbell River**—CHEK-TV-5, Ch. 13, British Columbia TV Bcstg. System (CHEK-TV, Victoria) 3-kw.

**Camp Woss**—CFNV-TV-1, Ch. 3, Nimpkish Valley TV Society (CHEK-TV, Victoria) 5 w.

**Canal Flats**—CBUBT-1, Ch. 12, CBC (CBUBT, Cranbrook) 510 w.

**Canoe**—CHBC-TV-8, Ch. 6, Okanagan Valley TV Co. Ltd. (CHBC-TV, Kelowna) 5-kw.

**Castlegar**—CUBAT-2, Ch. 3, CBC (CUBAT, Trail) 10 w.

**Castlegar**—CKTN-TV-1, Ch. 5, BCTV (CHAN-TV, Vancouver) 10 w.

**Cathedral Point**—CFSB-TV-3, Ch. 13, South Bentinck & District TV Society (CFSB-TV-1, Lalakata Point) 5 w.

**Cawston**—CHKC-TV-3, Ch. 13, Keremeos-Cawston TV Society (CHBC-TV, Kelowna) 8 w.

**Cedarvale**—CFCC-TV-2, Ch. 3, Kitwanga Community Assn. (CFTK-TV, Terrace) 5 w.

**Cellista**—CHBC-TV-6, Ch. 3, Okanagan Valley TV Co. Ltd. (CHBC-TV, Kelowna) 5-kw.

**Chase (Adams Hill)**—CFJC-TV-8, Ch. 8, Inland Bcstrs. (1969) Ltd. (CFJC-TV, Kamloops) 25 w.

**Chase (Adams Hill)**—CHSH-TV-2, Ch. 13, Shuswap Lakes TV Society (CHAN-TV, Vancouver) 40 w.

**Chase (White Lake)**—CHSH-TV-1, Ch. 7, Shuswap Lakes TV Society (CHAN-TV, Vancouver) 71 w.

**Cherryville**—CJCC-TV-1, Ch. 13, Cherryville Community Club (CHAN-TV, Vancouver) 10 w.

**Cherryville**—CJWR-TV-1, Ch. 10, Cherryville Community Club (CHBC-TV, Kelowna) 5 w.

**Chetwynd**—CBCD-TV-2, Ch. 7, CBC (CJDC-TV, Dawson Creek) 16 w.

**Chilliwack**—CBUT-2, Ch. 3, CBC (CBUT, Vancouver) 590 w.

**Chilliwack**—CHAN-TV-1, Ch. 11, BCTV (CHAN-TV, Vancouver) 5 w.

**Chilliwack**—CBUFT-6, Ch. 14, CBC (CBUFT, Vancouver) 480 w.

**Chilliwack**—CBUT-25, Ch. 36, CBC (CBUT, Vancouver) 5 w.

**Christina Lake**—CUBAT-7, Ch. 13, CBC (CBUT-37, Grand Forks) 110 w.

**Clearwater**—CFJC-TV-10, Ch. 2, Clearwater Business Assn. (CFJC-TV, Kamloops) 5 w.

**Clearwater**—CHCW-TV-2, Ch. 10, Clearwater Business Assn. (CHAN-TV, Vancouver) 5 w.

**Clinton**—CFJC-TV-4, Ch. 9, Inland Broadcasters (1969) Ltd. (CFJC-TV, Kamloops) 204 w.

**Clinton**—CHTS-TV-1, Ch. 13, Clinton & District TV Society (CHAN-TV, Vancouver) 80 w.

**Coal Harbour**—CBUT-20, Ch. 8, CBC (CBUT-19, Port Hardy) 7.3 w.

**Coal Harbour**—CHEK-TV-4, Ch. 10, BCTV (CHEK-TV, Victoria) 5 w.

**Courtenay**—CBUT-1, Ch. 9, CBC (CBUT, Vancouver) 625 w.

**Courtenay**—CHAN-TV-4, Ch. 11, British Columbia TV Bcstg. System Ltd. (CHAN-TV, Vancouver) 17-kw.

**Cranbrook**—CBUBT-7, Ch. 10, CBC (CBUT, Vancouver) 900 w.

**Cranbrook**—CBUBT, Ch. 65, CBC (CBUT, Vancouver) 27.7 w.

**Cranbrook**—CFCN-TV-9, Ch. 5, CFCN-TV (CFCN-TV, Calgary, Alta.).

**Crawford Bay**—CBUCT-1, Ch. 5, CBC (CBUCT, Nelson) 842 w.

**Crescent Valley**—CHMS-TV-1, Ch. 5, Mount Sentinel TV Cooperative (KXLY-TV, Spokane) 5 w.

**Crescent Valley**—CBUCT-4, Ch. 33, CBC (CBUCT-3, Winlaw) 180 w.

**Creston**—CKTN-TV-4, Ch. 12, BCTV (CHAN-TV, Vancouver) 10 w.

**Creston**—CBUCT-2, Ch. 3, CBC (CBUCT-1, Crawford Bay) 142 w.

**Dawson Creek**—CBUFT-5, Ch. 33, CBC (CBUFT, Vancouver) 470 w.

**Dawson Creek**—New, Ch. 10, Mile Zero Citizen's Band Radio Club (CFRN-TV, Edmonton, Alta.) 10 w.

**Donald Station**—CBUBT-4, Ch. 3, CBC (CBUBT-2, Golden) 6 w.

**East Georgie**—CKHF-TV-1, Ch. 9, Stewart Community Club (CFTK-TV, Terrace) 5 w.

**Enderby**—CFEN-TV-1, Ch. 4, Enderby & District TV Syndicate (CHBC-TV, Kelowna) 5 w.

**Enderby**—CFEN-TV-2, Ch. 11, Enderby & District TV Syndicate (CHAN-TV, Vancouver) 47 w.

**Enderby**—CHBC-TV-5, Ch. 16, Okanagan Valley TV Co. Ltd. (CHBC-TV, Kelowna) 260 w.

**Erie**—CUBAT-4, Ch. 13, CBC (CUBAT-6, Trail) 1.13 w.

**Falkland**—CFWS-TV-1, Ch. 10, Falkland-Westwold TV Society (CHBC-TV, Kelowna) 5 w.

**Falkland/Westwold**—CFAW-TV, Ch. 12, Falkland-Westwold TV Society (CHAN-TV, Vancouver) 10 w.

**Fernie**—CBUBT-9, Ch. 8, CBC (CBUBT-8, Fernie) 58.5 w.

**Fernie**—CBUBT-8, Ch. 21, CBC (CBUBT-7, Cranbrook) 29.5 w.

**Fernie**—CFCN-TV-10, Ch. 3, N.A. (CFCN-TV, Calgary, Alta.).

**Field**—CBUBT-13, Ch. 11, CBC (CBUBT-12, Ottertail) 30 w.

**Field**—CFFY-TV-1, Ch. 4, Field TV Society (CFLL-TV-1, Lake Louise, Alta.) 1 w.

**Field**—CFFY-TV-2, Ch. 2, Field TV Society (CFAC-TV Calgary, Alta.) 1 w.

**Fort Fraser**—CBCB-TV-2, Ch. 6, CBC (CKPG-TV, Prince George) 35 w.

**Fort Nelson**—CBUGT, Ch. 8, CBC (CBUT, Vancouver, via satellite) 50 w.

**Fort St. James**—CFSJ-TV-1, Ch. 10, Fort St. James TV Society (CHAN-TV, Vancouver) 5.6 w.

**Fort St. James**—CBCB-TV-3, Ch. 7, CBC (CKPG-TV, Prince George) 5 w.

**Fort St. James**—CFFS-TV, Ch. 3, Fort St. James TV Society (CFIG-TV, Prince George) 10 w.

**Fort St. John**—CBCD-TV-3, Ch. 9, CBC (CJDC-TV, Dawson Creek) 180 w.

**Fort St. John**—CFPV-TV-1, Ch. 2, Second Signal TV Society (CHAN-TV, Vancouver) 146 w.

**Fountain**—CFDF-TV-1, Ch. 5, Camelsfoot TV Assn. (CHAN-TV, Vancouver) 32 w.

**Fraser Lake**—CFFL-TV-1, Ch. 9, Fraser Lake & District Rebroadcasting Society (CHAN-TV, Vancouver) 10 w.

**Fruitvale/Montrose**—CUBAT-3, Ch. 9, CBC (CUBAT, Trail) 85 w.

**Glenannan**—New, Ch. 3, Fraser Lake & District Rebroadcasting Society (CFIG-TV, Prince George) 5 w.

**Gold Bridge**—CJGB-TV-1, Ch. 6, Bridge River Community Recreational Society (CHAN-TV, Vancouver) 5 w.

**Gold Bridge**—CJFC-TV-15, Ch. 3, Bridge River Community Recreational Society (CFJC-TV, Kamloops) 5 w.

**Golden**—CBUBT-2, Ch. 13, CBC (CBUBT-6, Spillimacheen) 11.4-kw.

**Gold River**—CBUT-12, Ch. 7, CBC (CBUT, Vancouver, via satellite) 10 w.

**Grand Forks**—CBUT-37, Ch. 5, CBC (CBUT-30, Phoenix) 60 w.

**Grand Forks**—CISR-TV-1, Ch. 7, BCTV (CHAN-TV, Vancouver) 10 w.

**Granisle (Snowshoe Island)**—CHTL-TV-2, Ch. 6, Fulton River Recreation Commission (CFTK-TV, Terrace) 5 w.

**Granisle**—CIGR-TV-1, Ch. 7, Granisle TV Society (CHAN-TV, Vancouver) 1 w.

**Greenwood**—CBUT-31, Ch. 31, CBC (CBUT-30, Phoenix) 60 w.

**Gribbell Island/Hartley**—CFGI-TV-1, Ch. 12, Skeena Broadcasters Ltd. (CFTK-TV, Terrace) 5 w.

**Hagensborg**—CBUIT-4, Ch. 11, CBC (CBUT, Vancouver, via satellite) 10 w.

**Harrison Hot Springs**—CBUT-23, Ch. 13, CBC (CBUT-25, Chilliwack) 30 w.

**Hendrix Lake**—CIHL-TV, Ch. 12, Hendrix Lake TV Society (CHAN-TV, Vancouver) 8.4 w.

**Hixon**—CKPG-TV-1, Ch. 10, CKPG Television Ltd. (CKPG-TV, Prince George) 10 w.

**Holberg**—CBUT-21, Ch. 2, CBC (CBUT-19, Port Hardy) 20 w.

**Holberg**—CFKY-TV-1, Ch. 4, The West Quatsino Radio & TV Society (CHEK-TV, Victoria) 5 w.

**Holberg**—CFSH-TV-1, Ch. 8, Canadian Forces Station (CHEK-TV, Victoria) 5 w.

## Canadian TV Stations—British Columbia

**Hope**—CBUT-6, Ch. 9, CBC (CBUT, Vancouver via CBut-26, Ruby Creek) 10 w.

**Houston**—CBCH-TV-1, Ch. 2, CBC (CFTK-TV, Terrace) 98 w.

**Houston**—CFHO-TV, Ch. 8, Houston-Smithers Rebroadcasting Society (CIGF-TV, Prince George) 132 w.

**Hudson Bay Mountain**—CFTK-TV-11, Ch. 7, Skeena Bcstrs. Ltd. (CFTK-TV, Terrace) 1-kw.

**Invermere**—CBUT-3, Ch. 2, CBC (CBUT-7, Cranbrook) 8.9 w.

**Invermere**—CFWL-TV-1, Ch. 8, Invermere District TV Co. Ltd. (CFCN-TV-5, Lethbridge) 10 w.

**Jubilee Mountain**—CFWL-TV-2, Ch. 8, Invermere District TV Co. Ltd. (CFWL-TV-1, Invermere) 5 w.

**Kamloops**—CBUT-2, Ch. 50, CBC (CBUT, Vancouver) 1.5-kw.

**Kamloops**—CHKM-TV, Ch. 6, British Columbia TV Bcstg. System Ltd. (CHAN-TV, Vancouver) 4-kw.

**Kelowna**—CBUT-1, Ch. 21, CBC (CBUT, Vancouver) 1.7-kw.

**Kelowna**—CHKL-TV, Ch. 5, BCTV (CHAN-TV, Vancouver) 4-kw.

**Kemano**—New, Ch. 11, Nanika Cultural Society (CBC English network) 5 w.

**Keremeos**—CHKC-TV-1, Ch. 9, Keremeos-Cawston TV Society (CHBC-TV, Kelowna) 5 w.

**Kincolith**—CKPI-TV-1, Kincolith Band Council Developments Ltd. (CFTK-TV, Terrace).

**King Island**—CHVT-TV-1, Ch. 9, Bella Coola Valley TV Society (CBUT, Vancouver) 5 w.

**Kitimat**—CBUT-7, Ch. 8, CBC (CBUT-3, Terrace) 20 w.

**Kitwancool**—CHKI-TV-1, Ch. 10, Vernon Smith (CFTK-TV, Terrace) 1 w.

**Kitwanga**—New, Ch. 11, Kitwanga Community Assn. (CFTK-TV, Terrace) 5 w.

**Kitwanga**—CHKI-TV, Ch. 6, Vernon Smith (CFTK-TV, Terrace) 5 w.

**Klentu**—CFKK-TV-1, Ch. 2, Klentu TV Society (CFTK-TV, Terrace) 5 w.

**Kokish**—CFKB-TV-2, Ch. 9, Alert Bay & District TV Society (CHEK-TV, Victoria) 10 w.

**Kwatna Bay**—CKKB-TV-1, Ch. 12, Allison Logging Co. Ltd. (CFTK-TV-8, Terrace) 5 w.

**Lalakata Point**—CFSB-TV-1, Ch. 11, South Bentinck & District TV Society (CFTK-TV, Terrace) 5 w.

**Legate Creek**—CFCC-TV-1, Ch. 7, Kitwanga Community Assn. (CFTK-TV Terrace) 5 w.

**Lillooet**—CFDF-TV-2, Ch. 13, Camelsfoot TV Assn. (CHAN-TV, Vancouver) 5 w.

**Lillooet**—CFJC-TV-1, Ch. 2, Lillooet & District TV Assn. (CFJC-TV, Kamloops) 5 w.

**Lillooet**—CILY-TV-1, Ch. 8, Lytton & District TV Assn. (CHAN-TV, Vancouver).

**Loos**—CBUHT-2, Ch. 6, CBC (CBUT-1, Purden) 66.4 w.

**Louise Island**—CFBA-TV-1, Ch. 3, Beattie Anchorage Community Assn. (CFTK-TV, Terrace) 5 w.

**Lumby**—CHID-TV-1, Ch. 4, Lumby & District TV Assn. (CHBC-TV, Kelowna) 5 w.

**Lumby**—CHID-TV-2, Ch. 9, Lumby & District TV Assn. (CHAN-TV, Vancouver) 10 w.

**Lytton**—CILY-TV-2, Ch. 8, Lytton & District TV Assn. (CHAN-TV, Vancouver) 10 w.

**Lytton**—CHWS-TV-1, Ch. 11, Lytton & District TV Assn. (CFJC-TV, Kamloops) 10 w.

**Mabel Lake**—CHPP-TV-1, Ch. 8, Kingfisher Community Club (CHBC-TV, Kelowna) 5 w.

**Mabel Lake/Hupel**—CHPL-TV-1, Ch. 13, Kingfisher Community Club (CHAN-TV, Vancouver) 10 w.

**MacKenzie**—CIMK-TV-1, Ch. 9, MacKenzie Communications Committee (CHAN-TV, Vancouver) 10 w.

**MacKenzie**—CKPG-TV-4, Ch. 6, CKPG TV Ltd. (CKPG-TV, Prince George) 8.9 w.

**Madeira Park**—CBUT-36, Ch. 31, CBC (CBUT-35, Sechelt) 334 w.

**Malakwa**—CFFI-TV-1, Ch. 4, Malakwa Farmers' Institute (CHBC-TV, Kelowna) 5 w.

**Malakwa**—CFFI-TV-2, Ch. 11, Malakwa Farmers' Institute (CHAN-TV, Vancouver) 34 w.

**Martin Bay**—CHMB-TV, Ch. 13, Ocean Falls Communications Society (CFOF-TV, Ocean Falls) 2 w.

**McBride**—CBUHT-3, Ch. 2, CBC (CBUT-2, Loos) 24 w.

**B-136**

**McClure**—New, Ch. 3, Barriere-Little Fort District TV Improvement Society (CFJC-TV, Kamloops) 10 w.

**Merritt**—CFJC-TV-3, Ch. 8, Inland Bcstrs. (1969) Ltd. (CFJC-TV, Kamloops) 5-kw.

**Mica Creek**—CHMC-TV-1, Ch. 7, Mica Creek Community TV Assn. (CHAN-TV, Vancouver) 11 w.

**Mica Creek**—CHMC-TV-2, Ch. 4, Mica Creek Community TV Assn. (CHAN-TV, Vancouver) 66 w.

**Mica Creek**—CFZQ-TV-1, Ch. 9, Mica Creek Community Club (CHBC-TV, Kelowna) 5 w.

**Mica Creek Village**—CFZQ-TV-2, Ch. 5, Mica Creek Community Club (CHBC-TV, Kelowna) 5 w.

**Midway**—CBUT-32, Ch. 7, CBC (CBUT-30, Phoenix) 22 w.

**Mission Ridge**—CFJC-TV-17, Ch. 5, Howard F. Johnston (CFJC-TV-4, Clinton) 62 w.

**Monte Lake**—CJML-TV-1, Ch. 8, The Monte Lake TV Satellite Assn. (CFJC-TV, Kamloops) 5 w.

**Moricetown**—CBCH-TV-4, Ch. 4, CBC (CBCH-TV-3, Smithers) 10 w.

**Mt. Dolly**—CKHF-TV-2, Ch. 11, Stewart Community Club (CFTK-TV, Terrace) 5 w.

**Mt. Hamilton**—CFHM-TV-1, Ch. 7, Hamilton Mountain Community TV & Recreation Assn. (CFJC-TV, Kamloops) 5 w.

**Mt. Hamilton**—CFHM-TV-2, Ch. 9, Hamilton Mountain Community TV & Recreation Assn. (CHAN-TV, Vancouver) 10 w.

**Mt. McDonald**—CBUT-27, Ch. 59, CBC (CBUT, Vancouver) 48 w.

**Mt. Poole**—CHQC-TV-1, Ch. 4, Sandspit & District TV Society (CFTK-TV, Terrace) 5 w.

**Mt. Timothy**—CFJC-TV-6, Ch. 5, Inland Bcstrs. (1969) Ltd. (CFJC-TV, Kamloops) 980 w.

**Moyie**—CBUT-14, Ch. 6, CBC (CBUT-7, Cranbrook) 76.5 w.

**Moyie**—CFCN-TV-12, Ch. 8, CFCN Communications Ltd. (CFCN-TV, Calgary, Alta.) 5 w.

**Nakusp**—CJNP-TV-1, Ch. 2, Arrow Lakes TV Society (CHBC-TV, Kelowna) 5 w.

**Nakusp**—CJNP-TV-2, Ch. 4, Arrow Lakes TV Society (KXLY-TV, Spokane) 0.033 w.

**Nakusp**—CJNP-TV-3, Ch. 7, Arrow Lakes TV Society (CHAN-TV, Vancouver) 2.75 w.

**Narrows Inlet**—CHNI-TV, Ch. 10, BCFP TV Society (CHEK-TV, Victoria) 1 w.

**Natal**—CBUT-10, Ch. 11, CBC (CBUT-9, Fernie) 103 w.

**Nelson**—CKTN-TV-3, Ch. 3, B.C. TV Bcstg. System Ltd. (CHAN-TV, Vancouver) 330 w.

**Nelson**—CBUCT, Ch. 9, CBC (CBUT, Vancouver) 940 w.

**Newcastle Ridge**—CFKB-TV-1, Ch. 7, Alert Bay & District TV Society (CHEK-TV, Victoria) 5 w.

**New Denver**—CBUCT-6, Ch. 17, CBC (CBUCT, Nelson) 696 w.

**New Denver**—CHSL-TV-1, Ch. 6, New Denver-Silverton Cooperative TV Society (KREM-TV, Spokane) 5 w.

**New Denver/Silverton**—CHJV-TV, Ch. 13, New Denver-Silverton Cooperative TV Society (CHKL-TV, Kelowna) 1 w.

**Nimkish**—CFNV-TV-2, Ch. 6, Nimkish Valley TV Society (CHEK-TV, Victoria) 5 w.

**Nimkish**—New, Ch. 9, CBC (CBUT, Vancouver).

**Nine Mile Mountain**—CFST-TV-1, Ch. 9, Skeena TV Assn. (CFTK-TV, Terrace) 5 w.

**Ocean Falls**—CFOF-TV, Ch. 2, Ocean Falls Communications Society (CBUT, Vancouver) 5 w.

**Ocean Falls**—CFTK-TV-9, Ch. 2, Skeena Bcstrs. Ltd. (CFTK-TV, Terrace) 76 w.

**Olalla**—CHKC-TV-2, Ch. 6, Keremeos-Cawston TV Society (CHBC-TV, Kelowna) 5 w.

**Olalla**—CHKC-TV-5, Ch. 11, Keremeos-Cawston TV Society (CHAN-TV, Vancouver) 10 w.

**Oliver/Osoyoos**—CKMK-TV, Ch. 3, BCTV (CHAN-TV, Vancouver) 930 w.

**Oliver/Osoyoos**—CHBC-TV-3, Ch. 8, Okanagan Valley TV Co. Ltd. (CHBC-TV, Kelowna) 100 w.

**100 Mile House**—CITM-TV, Ch. 3, BCTV (CHAN-TV, Vancouver) 72 w.



**Passmore**—CHMS-TV-2, Ch. 7, Mount Sentinel TV Cooperative (KXLY-TV, Spokane) 5 w.

**Pavilion Lake**—CIPV-TV, Ch. 12, Pavilion Lake Residents & Property Owners Assn. (CHKM-TV, Kamloops) 0.5 w.

**Peachland**—CIPL-TV, Ch. 9, Peachland Communications Society (CHAN-TV, Vancouver) 10 w.

**Peachland**—CHPTV-1, Ch. 4, Peachland Communications Society (CHBC-TV, Kelowna) 5 w.

**Pearse Island**—CKPI-TV-1, Ch. 4, Kincolith Band Council Development Ltd. (CFTK-TV, Terrace) 5 w.

**Pemberton**—CBUPT, Ch. 4, CBC (CBUT, Vancouver, via satellite) 41 w.

**Pemberton**—CHPV-TV-1, Ch. 9, Pemberton TV Society (CHEK-TV, Victoria) 2 w.

**Penticton**—CHBC-TV-1, Ch. 13, Okanagan Valley TV Co. Ltd. (CHBC-TV, Kelowna) 300 w.

**Penticton**—CHKL-TV-1, Ch. 10, BCTV (CHAN-TV, Vancouver) 1.08-kw.

**Phoenix**—CBUT-30, Ch. 15, CBC (CBUT, Vancouver) 740 w.

**Pine Valley (Williams Lake)**—CFJC-TV-18, Ch. 2, Inland Bcstrs. (1969) Ltd. (CFJC-TV, Kamloops) 5-kw.

**Pitt River**—CIPTV, Ch. 10, BCFP TV Society (CHEK-TV, Victoria) 1 w.

**Port Alberni**—CBUT-3, Ch. 4, CBC (CBUT, Vancouver) 10 w.

**Port Alberni**—CHEK-TV-3, Ch. 11, BCTV (CHEK-TV, Victoria) 10 w.

**Port Alice**—CBUT-17, Ch. 10, CBC (CBUT-16, Alert Bay) 77.4 w.

**Port Alice**—CKPA-TV-1, Ch. 2, H. V. Hartford (CHEK-TV, Victoria) 14 w.

**Port Alice**—CKPA-TV-2, Ch. 7, Rayonier Canada (CHEK-TV, Victoria) 10 w.

**Port Hardy**—CBUT-19, Ch. 6, CBC (CBUT-1, Courtenay) 29.2 w.

**Port Hardy**—CFKB-TV-3, Ch. 3, Alert Bay & District TV Society (CHEK-TV, Victoria) 5 w.

**Port McNeill**—CBUT-18, Ch. 2, CBC (CBUT-16, Alert Bay) 27 w.

**Port Renfrew**—CJTV-TV-1, Ch. 11, Port Renfrew Community Assn. (CHAN-TV, Vancouver) 5 w.

**Pouce Coupe**—CBCD-TV-1, Ch. 7, CBC (CJDC-TV, Dawson Creek) 10 w.

**Prince George**—CBUFT-4, Ch. 4, CBC (CBUFT, Vancouver) 36 w.

**Prince George**—CIFG-TV, Ch. 12, British Columbia TV Bcstg. System Ltd. (CHAN-TV, Vancouver) 1.9-kw.

**Prince Rupert**—CFTK-TV-1, Ch. 6, Skeena Broadcasters Ltd. (CFTK-TV, Terrace) 1.25-kw.

**Princeton**—CHGP-TV-1, Ch. 5, Princeton TV Ltd. (CBC English network, via satellite) 5 w.

**Princeton**—CHNJ-TV-1, Ch. 11, Princeton TV Ltd. (CHAN-TV, Vancouver) 5 w.

**Pritchard**—CHKM-TV-1, Ch. 9, BCTV (CHAN-TV, Vancouver) 7.25 w.

**Pritchard**—CFJC-TV-19, Ch. 2, Inland Bcstrs. (1969) Ltd. (CFJC-TV, Kamloops) 2-kw.

**Promontory Mountain**—CFJC-TV-12, Ch. 10, Inland Bcstrs. (1969) Ltd. (CFJC-TV, Kamloops) 5-kw.

**Puntzi**—CKPM-TV-1, Ch. 2, Puntzi TV Assn. (CHAN-TV, Vancouver) 10 w.

**Purden**—CBUHT-1, Ch. 10, CBC (CBUHT, Tabor Mountain) 194 w.

**Quesnel**—CFJC-TV-11, Ch. 7, Inland Bcstrs. (1969) Ltd. (CFJC-TV, Kamloops) 5-kw.

**Quesnel**—CITM-TV-2, Ch. 8, British Columbia TV Bcstg. System Ltd. (CHAN-TV, Vancouver) 32 w.

**Quesnel**—CKPG-TV-5, Ch. 13, CKPG TV Ltd. (CKPG-TV, Prince George) 8.9 w.

**Radium Hot Springs**—CBUT-5, Ch. 77, CBC (CBUT-1, Canal Flats) 79 w.

**Revelstoke/Begbie**—CHRP-TV-2, Ch. 9, Dept. of Indian & Northern Affairs (CHBC-TV Kelowna) 10 w.

**Revelstoke/Begbie**—CHRP-TV-1, Ch. 7, Dept. of Indian & Northern Affairs (CHAN-TV, Vancouver) 10 w.

**Rimrock**—CKRR-TV-1, Ch. 9, Alexandria Community Hall Society (CFJC-TV-6, Mt. Timothy) 5 w.

**Rimrock**—CKRR-TV-2, Ch. 11, E. J. Bourdon (CITM-TV, 100 Mile House) 5 w.

**River Jordan**—CHEK-TV-2, Ch. 11, BCTV (CHEK-TV, Victoria) 10 w.

**Rock Creek**—CBUT-33, Ch. 33, CBC (CBUT-32, Midway) 100 w.

**1988 Edition**

**Ruby Creek**—CBUT-26, Ch. 25, CBC (CBUT-25, Chilliwack) 5 w.

**Salmo**—CBUAT-5, Ch. 10, CBC (CBUAT-4, Erie) 5 w.

**Salmon Arm**—CFSA-TV-1, Ch. 13, Salmon Arm & District Chamber of Commerce (CHAN-TV, Vancouver) 40 w.

**Salmon Arm**—CHBC-TV-4, Ch. 9, Okanagan Valley TV Co. Ltd. (CHBC-TV-5, Grinrod) 199 w.

**Sandspit/Queen Charlotte**—See Mt. Poole.

**San Josef/CFS Holberg**—CFSH-TV-1, Ch. 8, Lt. Col. W. J. Read (CHEK-TV, Victoria) 1 w.

**San Josef/CFS Holberg**—CFHH-TV, Ch. 13, Lt. Col. C. G. Harvey-Clark (CBUT, Vancouver) 1 w.

**Santa Rosa**—CISR-TV, Ch. 83, BCTV (CHAN-TV, Vancouver) 10-kw.

**Savona**—CFSC-TV-1, Ch. 13, Savona Community Assn. (CHAN-TV, Vancouver) 4.4 w.

**Savona**—CFSC-TV-2, Ch. 8, Savona Community Assn. (CFJC-TV, Kamloops) 5 w.

**Sayward**—CBUT-10, Ch. 4, CBC (CBUT, Vancouver, via satellite) 28 w.

**Sechelt**—CBUT-35, Ch. 19, CBC (CBUT-4, Bowen Island) 875 w.

**Shalath**—CJBT-TV-1, Ch. 11, Bridge River Community Recreational Society (CHAN-TV, Vancouver) 10 w.

**Shalath**—CJBT-TV-2, Ch. 5, Bridge River Community Recreational Society (CFJC-TV Kamloops) 5 w.

**Silver River**—New, Ch. 7, BCFP TV Society (CBUT, Vancouver) 1 w.

**Sixteen Mile House**—CHCS-TV-1, Ch. 7, Sixteen Mile TV Society (CHAN-TV, Vancouver) 10 w.

**Skaha Lake**—CHBC-TV-7, Ch. 7, Okanagan Valley TV Co. Ltd. (CHBC-TV, Kelowna) 5-kw.

**Slocan**—CBUCT-5, Ch. 39, CBC (CBUCT-3, Winlaw) 214.2 w.

**Smithers**—CBCH-TV-3, Ch. 5, CBC (CBCH-TV-1, Houston) 27 w.

**Smithers**—CFHO-TV-1, Ch. 13, Houston-Smithers Rebroadcasting Society (CIFG-TV, Prince George) 99.3 w.

**Soda Creek**—CKSC-TV-1, Ch. 4, McLeese Lake Recreation Commission (CFJC-TV-6, Mt. Timothy) 1 w.

**Soda Creek**—CKSC-TV-2, Ch. 10, McLeese Lake Recreation Commission (CHAN-TV, Vancouver) 1 w.

**Sointula**—CFKB-TV-4, Ch. 5, Alert Bay & District TV Society (CHEK-TV, Victoria) 5 w.

**Sooke**—CBUT-28, Ch. 3, CBC (CBUT-27, Mt. McDonald) 5 w.

**Sooke**—CHEK-TV-1, Ch. 13, CHEK-TV Ltd. (CHEK-TV, Victoria) 5 w.

**South Bentinck Arm**—CFSB-TV-2, Ch. 13, South Bentinck & District TV Society (CFSB-TV-1, Lalakata Point) 5 w.

**Sparwood**—CFCN-TV-11, Ch. 6, CFCN-TV (CFCN-TV, Calgary, Alta.).

**Spences Bridge**—CJNA-TV-1, Ch. 3, Spences Bridge Community Club (CFJC-TV, Kamloops) 5 w.

**Spences Bridge**—CJNA-TV-2, Ch. 7, Spences Bridge Community Club (CHAN-TV, Vancouver) 35 w.

**Spences Bridge**—New, Ch. 9, Spences Bridge Community Club (CBC Northern Service) 10 w.

**Spillimacheen**—CBUT-6, Ch. 69, CBC (CBUT-5, Radium Hot Springs) 93.2 w.

**Squamish**—CBUT-5, Ch. 11, CBC (CBUT-4, Bowen Island) 5 w.

**Squamish**—CHAN-TV-3, Ch. 7, British Columbia TV Bcstg. System Ltd. (CHAN-TV, Vancouver) 5 w.

**Tabor Mountain**—CBUHT, Ch. 78, CBC (CBUT, Vancouver) 5 w.

**Taghum**—CKTN-TV-2, Ch. 23, BCTV (CHAN-TV, Vancouver) 10 w.

**Tahsis**—CBUT-14, Ch. 9, CBC (CBUT-13, Woss Camp) 8.6 w.

**Tasu**—CFAL-TV-1, Ch. 11, Tasu TV Society (CFTK-TV-1, Prince Rupert) 5 w.

## Canadian TV Stations—British Columbia

**Tatla Lake**—CIAL-TV-2, Ch. 9, Anahim Lake Community Assn. (CHAN-TV, Vancouver) 10 w.

**Tatla Lake**—New, Ch. 11, Anahim Lake Community Assn. (CFJC-TV, Kamloops) 1 w.

**Taylor**—CBCD-TV-4, Ch. 12, CBC (CBCD-TV-3, Fort St. John) 10 w.

**Terrace**—CBUFT-3, Ch. 11, CBC (CUBFT, Vancouver) 660 w.

**Tete Jaune**—CBUHT-4, Ch. 10, CBC (CUBHT-3, McBride) 21 w.

**Tofino**—CBUT-22, Ch. 10, CBC (CBUT, Vancouver, via satellite) 8.9 w.

**Topley Landing (Shoulder Mtn.)**—CHTL-TV-1, Ch. 9, Fulton River Recreation Commission (CFTK-TV, Terrace) 1-kw.

**Topley Landing**—CIGR-TV, Ch. 11, Granisle TV Society (CHAN-TV, Vancouver) 10 w.

**Trail**—CBUAT, Ch. 11, CBC (CBUT, Vancouver) 3.3-kw.

**Trail-Rosland**—CKTN-TV, Ch. 8, BCTV (CHAN-TV, Vancouver) 4.4-kw.

**Tumbler Ridge**—New, Ch. 7, Tumbler Ridge TV Society (CHCH-TV, Hamilton, Ont.) 5 w.

**Tumbler Ridge**—New, Ch. 9, Tumbler Ridge TV Society (TCTV, Montreal) 5 w.

**Tumbler Ridge**—New, Ch. 11, Tumbler Ridge TV Society (CITV-TV, Edmonton) 5 w.

**Tumbler Ridge**—New, Ch. 13, Tumbler Ridge TV Society (CHAN-TV, Vancouver) 5 w.

**Ucluelet**—CBUT-7, Ch. 7, CBC (CBUT, Vancouver) 54.5 w.

**Ucluelet**—CKUP-TV-1, Ch. 9, West Coast Community TV Assn. (CHEK-TV, Victoria) 5 w.

**Valemount**—CBUHT-5, Ch. 13, CBC (CUBHT-4, Tete Jaune) 112 w.

**Vanderhoof**—CKIN-TV-1, Ch. 5, Kinsmen Club of Vanderhoof (CHAN-TV, Vancouver) 5 w.

**Vanderhoof**—CBCB-TV-1, Ch. 18, CBC (CBCB-TV-2, Fort Fraser) 10 w.

**Vavenby**—New, Ch. 13, Vavenby Community Club & Recreation Commission (CFJC-TV, Kamloops) 10 w.

**Vavenby**—CKVA-TV-1, Ch. 8, Vavenby Community Club (CHAN-TV, Vancouver) 0.56 w.

**Vernon**—CHKL-TV-2, Ch. 12, BCTV (CHAN-TV, Vancouver) 564 w.

**Vernon**—CHBC-TV-2, Ch. 7, Okanagan Valley TV Co. Ltd. (CHBC-TV, Kelowna) 310 w.

**Wakeman Sound**—New, Ch. 7, BCFP TV Society (CHEK-TV, Victoria) 1 w.

**Wakeman Sound**—New, Ch. 9, BCFP TV Society (CBUT, Vancouver) 1 w.

**Wells/Barkerville**—CKWB-TV, Ch. 11, Wells TV Committee (CHAN-TV, Vancouver) 10 w.

**Whistler**—CBUWT, Ch. 13, CBC (CBUT, Vancouver, via satellite) 107 w.

**Whistler**—CJWM-TV, Ch. 21, Whistler Mountain TV Society (CKVU-TV, Vancouver) under 1 w.

**Williams Lake**—CFJC-TV-5, Ch. 8, Inland Bcstrs. (1969) Ltd. (CFJC-TV, Kamloops) 5-kw.

**Williams Lake**—CITM-TV-1, Ch. 13, BCTV (CHAN-TV, Vancouver) 32 w.

**Wilson Creek**—CHAN-TV-6, BCTV (CHAN-TV, Vancouver).

**Winlaw**—CBUCT-3, Ch. 12, CBC (CBUCT, Nelson) 45 w.

**Woss Camp**—CBUT-13, Ch. 12, CBC (CBUT-1, Courtenay) 155 w.

**Yale**—CHYT-TV-1, Ch. 4, The Yale Ratepayers Assn. (CBUT, Vancouver) 5 w.

### MANITOBA

#### CKX-TV

##### Brandon

(Ch. 5)

(Repeated by CKX-TV-1, Birtle-Foxwarren; CKX-TV-3, McCreary; CKX-TV-2, Melita, all Man.)

**Network Service:** CBC.

**Licensee:** Western Manitoba Bcstrs. Ltd., 2940 Victoria Ave., Brandon, Man. R7B 0N2.

**Studio:** 2940 Victoria Ave.

**Telephone:** 204-728-1150. **Telex:** 07-502716.

B-138

**Technical Facilities:** Channel No. 5 (76-82 MHz). Authorized power: 41.7-kw visual. Antenna: 1254-ft. above av. terrain, 1335-ft. above ground, 2651-ft. above sea level, lat. 49° 44' 33", long. 100° 07' 84".

**Transmitter:** 12-mi. S of Brandon.

**News Service:** Broadcast News.

**AM Affiliate:** CKX, 50-kw, 1150 kHz (CBC).

**Began Operation:** Jan. 28, 1955.

**Represented (sales)** by All-Canada Radio & Television Ltd.

**Personnel:**

STUART CRAIG, president & managing director.

ALBERT TROTTIER, sales manager.

LAWRENCE DUBOIS, engineer.

**Highest 30 Sec. Rate:** \$90.

**BBM Weekly Reach (Spring 1987):** 139,000

### CHMI-TV

#### Portage la Prairie

(Ch. 13)

**Network Service:** Independent.

**Licensee:** Western Manitoba Bcstrs. Ltd., 350 River Rd., Portage la Prairie, Man. R1M 3N9.

**Telephone:** 204-239-1113.

**Technical Facilities:** Channel No. 13 (210-216 MHz). Authorized power: 325-kw visual, 32.5-kw aural. Antenna: 1100-ft. above ground.

**Transmitter:** Elie, Man.

**News Services:** Broadcast News, CNN, ISN, NIWS.

**Began Operation:** Oct. 17, 1986.

**Represented (sales)** by All-Canada Radio & Television Ltd.

**Personnel:**

STUART CRAIG, president & managing director.

DREW CRAIG, general manager & program manager.

MILES CRAIG, operations manager.

BRYAN ELLIS, general sales manager.

MARK EVANS, news director.

KEITH McMAHON, sports director.

SCOTT JANZIE, farm director.

JODI CRAIG, women's director.

AL CLARK, promotion manager.

SHERRI FUNK, traffic manager.

TOM BALZER, creative director.

MICKEY MARSHALL, chief engineer.

**Highest 30 Sec. Rate:** Available on request.

**BBM Weekly Reach (Spring 1987):** 492,000

### CBWT

#### Winnipeg

(Ch. 6)

English Outlet

(Repeated by CHFC-TV, Churchill; CBWNT, Cross Lake; CBWGT-2, Fairford; CBWBT, Flin Flon; CBWT-2, Lac du Bonnet; CBWOT, Norway House; CBWT-3, Piney; CBWIT, The Pas; CBWTT, Thompson, all Man.; CBWOT, Dryden; CBWCT, Fort Frances; CBWAT, Kenora; CBWET, Red Lake, all Ont.; 33 others).

**Network Service:** CBC.

**Licensee:** Canadian Bcstg. Corp., 1500 Bronson Ave., Ottawa, Ont.

TV & Cable Factbook No. 56

**Studio:** 541 Portage Ave., Box 160, Winnipeg, Man. R3C 2H1.

**Office:** 491 Portage Ave. W, 8th Floor, Winnipeg.

**Telephone:** 204-775-8351. **Telex:** 07-57780.

**Technical Facilities:** Channel No. 6 (82-88 MHz). Authorized power: 100-kw visual, 12-kw aural. Antenna: 1027-ft. above av. terrain, 1064-ft. above ground, 1849-ft. above sea level, lat. 49° 46' 15", long. 97° 30' 35".

**Transmitter:** 6-mi. E of Starbuck, Man. on Hwy. 2.

**AM Affiliate:** CBW, 50-kw, 990 kHz.

**FM Affiliate:** CBW-FM, 354-kw, 98.3 MHz (Ch. 252).

**Began Operation:** May 31, 1954.

**Represented (sales)** by CBC National Selective Sales (Canada); Canadian Standard Broadcast Sales (U.S.).

**Personnel:**

DON FERGUSON, regional director for the Province of Manitoba.  
 JON ENGLAND, sales manager.  
 PETER ROBERTSON, regional engineer.  
 MURRAY WEPPLER, regional manager, marketing/communications.  
 MARV TERHOCH, director of TV.  
 RICH INGLIS, plant manager.  
 A. KELLNER, supervisor, TV operations.  
 H. DECUYPERE, manager, TV presentation.

**Rates:** Available on request.

**BBM Weekly Reach (Spring 1987): 862,000**

**CBWFT  
Winnipeg**

(Ch. 3)

French Outlet

(Repeated by CBWFT-6, Pine Falls, Man. & 6 others)

**Network Service:** SRC.

**Licensee:** Societe Radio-Canada, 1500 Bronson Ave., Ottawa, Ont.

**Studio:** 541 Portage Ave., Box 160, Winnipeg R3C 2H1.

**Telephone:** 204-786-0288. **Telex:** 07-57780.

**Technical Facilities:** Channel No. 3 (60-66 MHz). Authorized power: 59-kw visual, 7.37-kw aural. Antenna: 930-ft. above av. terrain, 1064-ft. above ground, 1849-ft. above sea level, lat. 49° 46' 15", long. 97° 30' 35".

**Transmitter:** Hwy. 2 near Starbuck, Man.

**AM Affiliate:** CKSB, St. Boniface, 10-kw, 1050 kHz.

**Represented (sales)** by CBC National Selective Sales (Canada); Canadian Standard Broadcast Sales Inc. (U.S.).

**Began Operation:** April 24, 1960.

**Personnel:**

GILBERT TEFFAINE, regional director of French services, Manitoba.  
 MARYSE LAIROT, communications manager.  
 MAURICE AUGER, executive producer, news.  
 BERNARD TURENNE, director, French TV programming.  
 RENE FONTAINE, director, French radio programming.

**Rates:** No rate card available; carries network commercials.

**BBM Weekly Reach (Spring 1987): 45,000**

**CKND-TV  
Winnipeg**

(Ch. 9)

(Repeated by CKND-TV-2, Basswood, Man.)

**Network Service:** Independent.

**1988 Edition**

**Licensee:** CanWest Broadcasting Ltd., 603 St. Mary's Rd., Box 60, Winnipeg, Man. R2M 4A5.

**Studio:** 603 St. Mary's Rd.

**Telephone:** 204-233-3304. **Telex:** 07-55270. **Telecopier:** 204-233-5615.

**Technical Facilities:** Channel No. 9 (186-192 MHz). Authorized power: 325-kw visual, 48.75-kw aural. Antenna: 907-ft. above av. terrain, 1064-ft. above ground, 785-ft. above sea level, lat. 49° 46' 15", long. 97° 30' 35".

**Transmitter:** 4.5-mi. E of Starbuck, Man.

**Ownership:** CanWest Bcstg. Ltd.

**Began Operation:** Aug. 31, 1975.

**Represented (sales)** by CanVideo Television Sales (Toronto & Montreal); Metro Marketing West (Vancouver & western U.S.); Brydson Spot Sales Inc. (eastern U.S.).

**Personnel:**

D. C. BRINTON, president & chief executive officer.  
 PETER M. LIBA, executive vice president & general manager.  
 BRYAN ZILKEY, general sales manager.  
 ELAINE ALI, director of finance & administration.  
 DON HORNBY, operations manager.  
 AL BLEICHERT, production manager.  
 ROBERT HALL, director of engineering.  
 STAN THOMAS, director of programming.  
 JUDY WAYTIUK, news director.  
 JERRY MASLOWSKY, promotion director.

**Highest 30 Sec. Rate:** \$1000.

**BBM Weekly Reach (Spring 1987): 829,000**

**CKY-TV  
Winnipeg**

(Ch. 7)

(Repeated by CKYB-TV, Brandon; CKYD-TV, Dauphin; CKYA-TV, Fisher Branch; CKYF-TV, Flin Flon; CKYB-TV-2, McCreary; CKYS-TV, Snow Lake; CKYP-TV, The Pas; CKYT-TV, Thompson, all Man.)

**Network Service:** CTV.

**Licensee:** Moffat Communications Limited, Polo Park, Winnipeg, Man. R3G CL7.

**Studio:** Polo Park.

**Telephone:** 204-775-0371. **Telex:** 07-57745.

**Technical Facilities:** Channel No. 7 (174-180 MHz). Authorized power: 325-kw visual, 65-kw aural. Antenna: 1003-ft. above av. terrain, 1003-ft. above ground, 1778-ft. above sea level, lat. 49° 34' 46", long. 97° 10' 17".

**Transmitter:** St. Agathe.

**News Service:** Broadcast News.

**Ownership:** Moffat Communications Limited.

**Began Operation:** Nov. 12, 1960.

**Represented (sales)** by Alexander, Pearson & Dawson Inc. (Canada).

**Personnel:**

R. L. MOFFAT, president.  
 DAVID DUBNICOFF, controller.  
 T. L. COLES, general manager.  
 I. M. LILLIE, general sales manager.  
 L. TISCH, engineering director.  
 T. S. SMITH, program manager.  
 J. S. GIBSON, operations manager.  
 S. FAWCETT, director of news & current affairs.

**Highest 30 Sec. Rate:** \$618.

**BBM Weekly Reach (Spring 1987): 857,000**

## MANITOBA REPEATER STATIONS

**Basswood**—CKND-TV-2, Ch. 2, CanWest Bcstg. Ltd. (CKND-TV, Winnipeg) 100-kw.  
**Birtle-Foxwarren**—CKX-TV-1, Ch. 11, Western Manitoba Bcstrs. Ltd. (CKX-TV, Brandon) 92-kw.  
**Brandon**—CBWFT-10, Ch. 21, CBC (CBWFT, Winnipeg) 5.5-kw.  
**Brandon**—CKYB-TV, Ch. 4, Relay Communications Ltd. (CKY-TV, Winnipeg) 45.2-kw.  
**Brochet**—CBDE-TV, Ch. 9, CBC (CBNT, St. John's, Nfld., via satellite) 10 w.  
**Churchill**—CHFC-TV, Ch. 8, CBC (CBWT, Winnipeg) 8.9 w.  
**Cormorant**—CICM-TV-1, Ch. 4, Cormorant TV Assn. (CBWT, The Pas) 5 w.  
**Cross Lake**—CBWNT, Ch. 12, CBC (CBWT, Winnipeg) 8.9 w.  
**Dauphin**—CBWST, Ch. 8, CBC (CBWT, Winnipeg) 120-kw.  
**Dauphin**—CKYD-TV, Ch. 12, Relay Communications Ltd. (CKY-TV, Winnipeg) 50-kw.  
**Easterville**—CBWHT-2, Ch. 11, CBC (CBWT, Winnipeg) 8.9 w.  
**Fairford**—CBWGT-2, Ch. 7, CBC (CBWT, Winnipeg) 2-kw.  
**Fisher Branch**—CBWGT, Ch. 10, CBC (CBWT, Winnipeg) 27.4-kw.  
**Fisher Branch**—CKYA-TV, Ch. 8, Moffat Communications Ltd. (CKY-TV, Winnipeg) 31-kw.  
**Flin Flon**—CBWFT-2, Ch. 3, CBC (CBWFT, Winnipeg) 68 w.  
**Flin Flon**—CBWBT, Ch. 10, CBC (CBWT, Winnipeg) 7.8-kw.  
**Flin Flon**—CKYF-TV, Ch. 13, Moffat Communications Ltd. (CKY-TV, Winnipeg) 1.04-kw.  
**Gillam**—CBWLT, Ch. 8, CBC (CBWT, Winnipeg) 5 w.  
**Gods Lake Narrows**—CBWXT, Ch. 13, CBC (CBWT, Winnipeg) 2.4-kw.  
**Grand Rapids**—CBWHT, Ch. 8, CBC (CBWT, Winnipeg) 5 w.  
**Indian Lake**—New, Ch. 10, CBC (CBWT, Winnipeg).  
**Jackhead**—CBWGT-1, Ch. 5, CBC (CBWT, Winnipeg via CBWGT, Fisher Branch) 3.4-kw.  
**Lac du Bonnet**—CBWT-2, Ch. 4, CBC (CBWT, Winnipeg) 8.4-kw.  
**Leaf Rapids**—CBWQT, Ch. 13, CBC (CBWT, Winnipeg) 260 w.  
**Limestone**—CHTV-TV-3, Ch. 10, Gary H. Shapera (CBWLT, Gillam) 5 w.  
**Little Grand Rapids**—CBWZT, Ch. 9, CBC (CBWT, Winnipeg) 230 w.  
**Long Spruce**—CHTV-TV-2, Ch. 12, Gary H. Shapera (CBWLT, Gillam) 5 w.  
**Lynn Lake**—CBWRT, Ch. 8, CBC (CBWT, Winnipeg) 8.9 w.  
**Mafeking**—CBWYT, Ch. 2, CBC (CBWT, Winnipeg via CBWST, Dauphin) 4-kw.  
**Manigotagan**—CBWGT-3, Ch. 22, CBC (CBWT, Winnipeg) 151 w.  
**McCreary**—CKX-TV-3, Ch. 11, Western Manitoba Bcstrs. Ltd. (CKX-TV, Brandon) 31.8-kw.  
**McCreary**—CKYB-TV-2, Moffat Communications Ltd. (CKY-TV, Winnipeg).  
**McCusker Lake**—CBWUT, Ch. 10, CBC (CBWT, Winnipeg) 240 w.  
**Melita**—CKX-TV-2, Ch. 9, Western Manitoba Bcstrs. Ltd. (CKX-TV, Brandon) 188 w.  
**Moose Lake**—CBWIT-1, Ch. 9, CBC (CBWT, Winnipeg via CBWIT, The Pas) 8.9 w.  
**Nelson House**—CBWPT, Ch. 11, CBC (CBWT, Winnipeg) 8.9 w.  
**Norway House**—CBWOT, Ch. 9, CBC (CBWT, Winnipeg) 8.9 w.  
**Oak Lake**—CBWFT-12, Ch. 32, CBC (CBWFT Winnipeg) 21.5-kw.  
**Oxford House**—CBWVT, Ch. 8, CBC (CBWT, Winnipeg) 8.9 w.  
**Pikwitonei**—CFPM-TV-1, Ch. 12, PIK TV Assn. (CBWTT, Thompson) 5 w.  
**Pine Falls**—CBWFT-6, Ch. 11, CBC (CBWFT, Winnipeg) 1.5-kw.  
**Piney**—CBWT-3, Ch. 29, CBC (CBWT, Winnipeg) 25-kw.  
**Poplar River**—CBDI-TV, Ch. 13, CBC (CBMT, Montreal, P.Q., via satellite) 10 w.  
**Pukatawagan**—CBWBT-1, Ch. 11, CBC (CBWT, Winnipeg via CBWBT-2, Island Falls) 8.9 w.  
**St. Lazare**—CBWFT-3, Ch. 13, CBC (CBWFT, Winnipeg) 8.9 w.

**Ste. Rose du Lac**—CBWFT-4, Ch. 3, CBC (CBWFT, Winnipeg) 1.209-kw.  
**Shamattawa**—CBDG-TV, Ch. 9, CBC (CBNT, St. John's, Nfld., via satellite) 10 w.  
**Sherridon**—CJSM-TV-1, Ch. 5, Sherridon TV Committee (CBWBT, Flin Flon) 5 w.  
**Snow Lake**—CBWKT, Ch. 8, CBC (CBWT, Winnipeg) 5 w.  
**Snow Lake**—CKYS-TV, Ch. 11, Moffat Communications Ltd. (CKY-TV, Winnipeg) 19.2 w.  
**South Indian Lake**—CBWQT-1, Ch. 10, CBC (CBWT, Winnipeg via CBWQT, Leaf Rapids) 8.9 w.  
**The Pas**—CBWIT, Ch. 7, CBC (CBWT, Winnipeg) 288 w.  
**The Pas**—CBWFT-1, Ch. 6, CBC (CBWFT, Winnipeg) 68 w.  
**The Pas**—CKYP-TV, Ch. 12, Moffat Communications Ltd. (CKY-TV, Winnipeg) 1.07-kw.  
**Thicket Portage**—CJTM-TV-1, Ch. 4, Thicket Portage TV Assn. (CBWTT, Thompson) 5 w.  
**Thompson**—CBWFT-5, Ch. 5, CBC (CBWFT, Winnipeg) 72 w.  
**Thompson**—CBWTT, Ch. 7, CBC (CBWT, Winnipeg) 296 w.  
**Thompson**—CKYT-TV, Ch. 9, Moffat Communications Ltd. (CKY-TV Winnipeg) 1.1-kw.  
**Waasagomach**—CBWWT, Ch. 9, CBC (CBWT, Winnipeg) 3.4-kw.  
**Wabowden**—CBWMT, Ch. 10, CBC (CBWT, Winnipeg) 8.9 w.

## MARITIME PROVINCES

### CBAFT

#### Moncton, N.B.

(Ch. 11)

#### French Outlet

**Network Service:** SRC.

**Licensee:** Societe Radio-Canada, 1500 Bronson Ave., Ottawa, Ont.

**Studio:** 250 Archibald St., Box 950, Moncton, N.B. E1C 8N8.

**Telephone:** 506-853-3061. **Telex:** 014-2284.

**Technical Facilities:** Channel No. 11 (198-204 MHz). Authorized power: 325-kw visual, 65-kw aural. Antenna: 469-ft. above av. terrain, 433-ft. above ground, 1049-ft. above sea level, lat. 46° 08' 41", long. 64° 54' 14".

**Transmitter:** Lutes Mountain, Westmorland, N.B.

**AM Affiliate:** CBAF, 5-kw, 1300 kHz (CBC).

**Began Operation:** Dec. 21, 1959.

**Represented (sales)** by CBC National Selective Sales (Canada); Canadian Standard Broadcast Sales Inc. (U.S.).

#### Personnel:

CLAUDE BOURQUE, regional director of French Services, Atlantic Provinces.  
 CHARLES LEBLANC, manager, film & technical services.  
 RAYMOND SAVOIE, director of French TV.  
 MICHEL LeBLANC, regional engineer.  
 LAETITIA CYR, director of French radio.  
 LEO CORMIER, manager, communications.  
 AMOS LANDRY, sales manager.

**Rates:** Available on request.

**BBM Weekly Reach (Spring 1987):** 201,000

**CKCW-TV**  
**Moncton, N.B.**

(Ch. 2)

(Repeated by CKCD-TV, Campbellton; CKLT-TV-1, Florenceville/Woodstock; CKAM-TV-1, Newcastle; CKAM-TV, North Shore, all N.B.; CFGW-TV-1, Gaspe West; CKMU-TV, Murdochville, both P.Q.)

**Network Service:** CTV.

**Licensee:** ATV New Brunswick (div. of CHUM Ltd.), Box 5004, Moncton, N.B. E1C 8R6.

**Studio:** 191 Halifax St.

**Telephone:** 506-857-2600.

**Technical Facilities:** Channel No. 2 (54-60 MHz). Authorized power: 56-kw visual, 9.2-kw aural. Antenna: 1013-ft. above av. terrain, lat. 45° 51' 06", long. 64° 48' 47".

**Transmitter:** Caledonia Mt., near Rosevale.

**News Services:** ABC, Broadcast News, Canadian Press & Geoff Scott Communications.

**Ownership:** CHUM Ltd. Also owns satellites CKAM-TV, North Shore; CKAM-TV-1, Newcastle & CKCD-TV, Campbellton, all N.B.

**Began Operation:** Nov. 30, 1954.

**Represented (sales)** by Alexander, Pearson & Dawson Ltd.

**Personnel:**

FRED G. SHERRATT, president.  
J. MARVEN NATHANSON, vice president, operations.  
JOHN WOOD, vice president, sales.  
JOE IRVINE, general manager.  
JIM PATTERSON, retail sales supervisor.

**Highest 30 Sec. Rate:** \$90.

**Combination rates:** Sold with CJCH-TV, Halifax & CJC8-TV, Sydney as Atlantic Television System.

**BBM Weekly Reach (Spring 1987):** 720,000

**CHSJ-TV**  
**Saint John, N.B.**

(Ch. 4)

(Repeated by CHCR-TV Bathurst-Campbellton-Dalhousie; CHSJ-TV-3, Boiestown; CHSJ-TV-1, Bon Accord; CHSJ-TV-2, Doaktown; CHMT-TV, Moncton; CHCN-TV Newcastle-Chatham; CHSJ-TV-4, Parker Ridge, N.B.)

**Network Service:** CBC.

**Licensee:** New Brunswick Bcstg. Co. Ltd., 335 Union St., Box 2000, Saint John, N.B. E2L 3T4.

**Studio:** 335 Union St.

**Telephone:** 506-632-2222.

**Technical Facilities:** Channel No. 4 (66-72 MHz). Authorized power: 100-kw visual, 14.4-kw aural. Antenna: 1268-ft. above av. terrain, 144-ft. above ground, 1604-ft. above sea level, lat. 45° 28' 40", long. 62° 14' 02".

**Transmitter:** Mt. Champlain.

**AM Affiliate:** CHSJ, 10-kw, 1150 kHz.

**News Services:** Broadcast News, Canadian Press.

**Ownership:** New Brunswick Publishing Co. Ltd., 99.9%.

**Began Operation:** March 22, 1954.

**Represented (sales)** by Paul Mulvihill & Co. Ltd. (Toronto, Vancouver & Montreal); Brydson Spot Sales Inc. (eastern U.S.); Metro Marketing (western U.S.).

**Personnel:**

KEN CLARK, president & general manager.  
MEL JOHNSTON, operations manager.  
GARY MURPHY, sales manager.

**1988 Edition**

WILLIAM SCHOFIELD, chief engineer.  
ROY MAKENNEY, chief accountant.

**Highest 30 Sec. Rate (July 1986):** \$375.

**BBM Weekly Reach (Spring 1987):** 697,000

**CBHT**  
**Halifax, N.S.**

(Ch. 3)

**English Outlet**

(Repeated by CBHT-14, Aspen; CBHT-18, Blue Mountain; CBHT-9, Caledonia; CBHT-15, Country Harbour Mine; CBHT-7, Digby; CBHT-19, Garden of Eden; CBHT-13, Goshen; CBHT-1, Liverpool; CBHT-12, Lochaber; CBHT-6, Middleton; CBHT-11, Mulgrave; CBHT-5, New Glasgow; CBHT-4, Sheet Harbour; CBHT-2, Shelburne; CBHT-16, Sherbrooke; CBHT-17, Sunnybrae; CBHT-8, Truro; CBHT-10, Weymouth; CBHT-3, Yarmouth, all N.S.)

**Network Service:** CBC.

**Licensee:** Canadian Bcstg. Corp., 1500 Bronson Ave., Ottawa, Ont.

**Studio:** 1840 Bell Rd.

**Mailing Address:** Box 3000, Halifax, N.S. B3J 3E9.

**Telephone:** 902-420-8311. **Telex:** 019-21618.

**Technical Facilities:** Channel No. 3 (60-66 MHz). Authorized power: 56-kw average visual, 11.2-kw average aural. Antenna: 866-ft. above av. terrain, 650-ft. above ground, 1100-ft. above sea level, lat. 44° 39' 03", long. 63° 39' 28".

**Transmitter:** Geizer's Hill, NW of city.

**AM Affiliate:** CBH, 10-kw, 860 kHz (CBC).

**News Services:** Broadcast News, Canadian Press, UPI.

**Began Operation:** Dec. 20, 1954.

**Represented (sales)** by CBC National Selective Sales (Canada); Canadian Standard Broadcast Sales Inc. (U.S.).

**Personnel:**

BILL DONOVAN, regional director for the Maritime Provinces.  
FRED MATTOCKS, production manager.  
ROY THOMAS, regional manager, communications.  
G. MURRAY, regional sales manager.  
JOHN PARKER, regional engineer.  
SALEEM AHMED, director of TV.  
ROSALEIGH WOODS, manager, TV operations center.

**Rates:** Available on request.

**BBM Weekly Reach (Spring 1987):** 538,000

**CJCH-TV**  
**Halifax, N.S.**

(Ch. 5)

(Repeated by CJCH-TV-4, Bridgetown; CJCH-TV-1, Canning; CJCH-TV-8, Marinette; CJCH-TV-5, Sheet Harbour; CJCH-TV-2, Truro; CJCH-TV-3, Valley; CJCH-TV-6, West Caledonia; CJCH-TV-7, Yarmouth, all N.S.)

**Network Service:** CTV.

**Licensee:** CHUM Ltd., Atlantic Television System Div., 1331 Yonge St., Toronto, Ont. M4T 1Y1.

**Studio:** 2885 Robie St., Halifax, N.S. B3J 2Z4.

**Telephone:** 902-453-4000.

**Technical Facilities:** Channel No. 5 (76-82 MHz). Authorized power: 100-kw visual, 20-kw aural. Antenna: Directional, 822-ft. above av. terrain, 575-ft. above ground, 1025-ft. above sea level, lat. 44° 39' 03", long. 63° 39' 28".

**Transmitter:** Geizer's Hill, Halifax County.

## Canadian TV Stations—Maritime Provinces

**AM Affiliate:** CJCH, 25-kw, 920 kHz.

**FM Affiliates:** CIOO, 100-kw, 100.1 MHz; CJYQ, 25-kw, 93.9 MHz; CKIX, 100-kw, 99.1 MHz.

**News Services:** ABC, Broadcast News, CBS, CTV, ISN, NBC.

**Ownership:** CHUM Ltd.

**Began Operation:** Jan. 1, 1961.

**Represented (sales)** by Alexander, Pearson, Dawson Ltd. (Canada).

**Personnel:**

FRED G. SHERRATT, president.  
J. MARVEN NATHANSON, vice president, operations.  
SUZANNE LYONS, promotions.  
ANDY COBURN, production/operations manager.  
W. A. ROBERT, director of engineering.  
DICK PRAT, director of news & public affairs.  
COLIN A. M. BURNS, general sales manager.

**Rates:** Available on request.

---

**BBM Weekly Reach (Spring 1987): 542,000**

---

### CBIT Sydney, N.S.

(Ch. 5)

English Outlet

(Repeated by CBIT-17, Bay St. Lawrence; CBIT-2, Cheticamp; CBIT-16, Dingwall; CBIT-15, Ingonish; CBIT-19, Inverness; CBIT-4, Mabou; CBIT-5, Margaree; CBIT-20, Middle River; CBIT-6, Northeast Margaree; CBIT-3, Pleasant Bay; CBIT-18, Whycomomagh, all N.S.)

**Network Service:** CBC.

**Licensee:** Canadian Bcstg. Corp., 1500 Bronson Ave., Ottawa, Ont.

**Studio:** 285 Alexandra St., Box 700, Sydney, N.S. B1P 6H7.

**Telephone:** 902-539-5050. **Telex:** 019-35109.

**Technical Facilities:** Channel No. 5 (76-82 MHz). Authorized power: 54-kw visual, 10.8-kw aural. Antenna: 468-ft. above av. terrain, 342-ft. above ground, 642-ft. above sea level, lat. 46° 05' 40", long. 60° 08' 55".

**Transmitter:** 3.5 miles NE of Sydney, N.S.

**AM Affiliate:** CBI, 10-kw, 1140 kHz.

**FM Affiliate:** CBI-FM, 100-kw, 105 MHz.

**Began Operation:** Sept. 26, 1972.

**Represented (sales)** by CBC National Selective Television Sales (Canada); Canadian Standard Broadcast Sales Inc. (U.S.).

**Personnel:**

BRUCE TAYLOR, location manager.  
BRIAN SLEMMING, executive producer.

**Rates:** Available on request.

---

**BBM Weekly Reach (Spring 1987): 177,000**

---

### CJCB-TV Sydney, N.S.

(Ch. 4)

(Repeated by CJCB-TV-2, Antigonish; CJCB-TV-5, Bay St. Lawrence; CJCB-TV-3, Dingwall; CJCB-TV-1, Inverness; CJCB-TV-4, New Glasgow; CJCB-TV-6, Port Hawkesbury, all N.S.)

**Network Service:** CTV.

**Licensee:** ATV (Cape Breton) Div. of CHUM Ltd.

**Studio:** 1283 George St., Box 469, Sydney, N.S., B1P 6H5.

**Telephone:** 902-562-5511. **Telex:** 019-35195.

**B-142**

**Technical Facilities:** Channel No. 4 (66-72 MHz). Authorized power: 180-kw visual, 108-kw aural. Antenna: 399-ft. above av. terrain, 300-ft. above ground, 525-ft. above sea level, lat. 46° 07' 19", long. 60° 10' 26".

**Transmitter:** 1283 George St., Sydney, N.S.

**Ownership:** CHUM Ltd.

**Began Operation:** Sept. 30, 1954.

**Represented (sales)** by J.M.I. Communications Group (U.S.); Alexander, Pearson & Dawson Inc. (Canada).

**Personnel:**

F. G. SHERRATT, president.  
KENNETH M. BOYCE, general manager.  
E. K. WILLIAMS, traffic & accounting.  
ANNE MacRAE, continuity.  
EDGAR J. BENNETT, chief engineer.  
BILL HOLMES, director of operations.

**Rates:** On request.

---

**BBM Weekly Reach (Spring 1987): 226,000**

---

### CBCT Charlottetown, P.E.I.

(Ch. 13)

English Outlet

(Repeated by CBCT-2, Elmira; CBCT-1, St. Edward, both P.E.I.).

**Network Service:** CBC.

**Licensee:** Canadian Bcstg. Corp., 1500 Bronson Ave., Ottawa, Ont.

**Studio:** 430 University Ave., Box 2230, Charlottetown C1A 8B9.

**Telephone:** 902-892-3591. **Telex:** 014-44176.

**Technical Facilities:** Channel No. 13 (210-216 MHz). Authorized power: 179-kw visual, 35.8-kw aural. Antenna: Directional, 918-ft. above av. terrain, 720-ft. above ground, 1073-ft. above sea level, lat. 46° 12' 40", long. 63° 25' 32".

**Transmitter:** Churchill, P.E.I.

**FM Affiliate:** CBCT-FM, 100-kw, 96.1 MHz.

**Began Operation:** July 1, 1956. Purchased by CBC Aug. 1, 1968.

**Represented (sales)** by CBC National Selective Sales (Canada); Canadian Standard Broadcast Sales Inc. (U.S.).

**Personnel:**

HEATHER BOYCE-MacLEAN, sales representative.  
KATHY LANGE, senior news editor.  
JOHN DIXON, resources manager.  
JOHN A. STEWART, supervisor, program operations.

**Rates:** Available on request.

---

**BBM Weekly Reach (Spring 1987): 164,000**

---

## MARITIME PROVINCES REPEATER STATIONS

**Allardville, N.B.**—New, Ch. 3, CBC (CBAFT, Moncton, N.B.).

**Antigonish, N.S.**—CJCB-TV-2, Ch. 9, ATV Cape Breton (CJCB-TV-1, Inverness, N.S.) 140-kw.

**Aspen, N.S.**—CBHT-14, Ch. 5, CBC (CBHT-11, Mulgrave) 95 w.

**Bathurst-Campbellton-Dalhousie, N.B.**—CHCR-TV, Ch. 4, New Brunswick Bcstg. Co. Ltd. (CHSJ-TV, Saint John, N.B.) 25.12-kw.

**Bay St. Lawrence, N.S.**—CJCB-TV-5, Ch. 7, ATV Cape Breton (CJCB-TV, Sydney) 1 w.

**Bay St. Lawrence, N.S.**—CBIT-17, Ch. 13, CBC (CBHT, Halifax, N.S.) 5 w.

**Blackville, N.B.**—CKAM-TV-3, Ch. 9, ATV New Brunswick (CKAM-TV, North Shore) 5 w.

**Blue Mountain, N.S.**—CBHT-18, Ch. 5, CBC (CBHT-11, Mulgrave) 16.2 w.

**Boiestown, N.B.**—CKLFTV-2, Ch. 7, ATV New Brunswick (CKAM-TV, North Shore) 5 w.

**Boiestown, N.B.**—CHSJ-TV-3, Ch. 8, New Brunswick Bcstg. Co. Ltd. (CHSJ-TV, Saint John) 5 w.

**Bon Accord, N.B.**—CHSJ-TV-1, Ch. 6, New Brunswick Bcstg. Co. Ltd. (CHSJ-TV, Saint John, N.B.) 54.7-kw.

**Bridgetown, N.S.**—CJCH-TV-4, Ch. 13, ATV System (CJCH-TV-1, Canning) 58 w.

**Caledonia, N.S.**—CBHT-9, Ch. 2, CBC (CBHT-1, Liverpool, N.S.) 226-kw.

**Campbellton, N.B.**—CKCD-TV, Ch. 7, ATV New Brunswick (CKAM-TV, North Shore, N.B.) 920 w.

**Campbellton, N.B.**—CBAFT-7, Ch. 9, CBC (CBAFT, Moncton, N.B.) 29-kw.

**Canning, N.S.**—CJCH-TV-1, Ch. 10, ATV System (CJCH-TV, Halifax, N.S.) 18-kw.

**Charlottetown, P.E.I.**—CBAFT-5, Ch. 31, CBC (CBAFT, Moncton, N.B.) 100-kw.

**Charlottetown, P.E.I.**—CKCW-TV-1, Ch. 8, ATV New Brunswick (CKCW-TV, Moncton, N.B.) 14.5-kw.

**Chatham, N.B.**—CKAM-TV-2, Ch. 10, ATV New Brunswick (CKAM-TV, North Shore) 5 w.

**Cheticamp, N.S.**—CBIT-2, Ch. 2, CBC (CBHT, Halifax, N.S.) 2.47-kw.

**Cheticamp, N.S.**—CBHFT-4, Ch. 10, CBC (CBAFT, Moncton, N.B.) 7.9-kw.

**Country Harbour Mine, N.S.**—CBHT-15, Ch. 6, CBC (CBHT-11, Mulgrave) 29.5 w.

**Digby, N.S.**—CBHT-7, Ch. 52, CBC (CBHT-6, Middleton, N.S.) 3.14-kw.

**Digby, N.S.**—CBHFT-6, Ch. 58, CBC (CBHFT-5, Middleton, N.S.) 3.1-kw.

**Dingwall, N.S.**—CJCB-TV-3, Ch. 9, ATV Cape Breton (CJCB-TV, Sydney) 5 w.

**Dingwall, N.S.**—CBIT-16, Ch. 12, CBC (CBHT, Halifax, N.S.) 48 w.

**Doaktown, N.B.**—CKAM-TV-4, Ch. 10, ATV New Brunswick (CKAM-TV, North Shore) 5 w.

**Doaktown, N.B.**—CHSJ-TV-2, Ch. 8, CBC (CHSJ-TV, Saint John) 19 w.

**Edmundston, N.B.**—CBAFT-2, Ch. 13, CBC (CBAFT, Moncton) 8.5-kw.

**Edmundston, N.B.**—CIMFTV-1, Ch. 4, Tele-Inter Rives Ltee. (CFCM-TV, Quebec City) 1.22-kw.

**Elmira, P.E.I.**—CBCT-2, Ch. 11, CBC (CBCT, Charlottetown, P.E.I.) 462 w.

**Florenceville/Woodstock, N.B.**—CKLFTV-1, Ch. 3, ATV New Brunswick (CKCW-TV, Moncton, N.B.) 19-kw.

**Fredericton/St. John, N.B.**—CBAFT-1, Ch. 5, CBC (CBAFT, Moncton) 33.6-kw.

**Garden of Eden, N.S.**—CBHT-19, Ch. 17, CBC (CBHT-11, Mulgrave) 350 w.

**Goshen, N.S.**—CBHT-13, Ch. 2, CBC (CBHT-11, Mulgrave) 8.9 w.

**Grand Falls, N.B.**—CBAFT-4, Ch. 12, CBC (CBAFT, Moncton) 10 w.

**Halifax, N.S.**—CBHFT, Ch. 13, CBC (CBAFT, Moncton, N.B.) 1.29-kw.

**Ingonish, N.S.**—CBIT-15, Ch. 2, CBC (CBHT, Halifax, N.S.) 5 w.

**Inverness, N.S.**—CJCB-TV-1, Ch. 6, ATV Cape Breton (CJCB-TV, Sydney, N.S.) 9.4-kw.

**Inverness, N.S.**—CBIT-19, Ch. 8, CBC (CBHT, Halifax, N.S.) 730 w.

**Kedgwick, N.B.**—CBAFT-9, Ch. 44, CBC (CBAFT, Moncton, N.B.) 100 w.

**Kedgwick, N.B.**—CHAU-TV-11, Ch. 2, Television de la Baie des Chaleurs Inc. (CHAU-TV, Carleton, P.Q.) 5 w.

**Liverpool, N.S.**—CBHT-1, Ch. 12, CBC (CBHT, Halifax) 970 w.

**Lochaber, N.S.**—CBHT-12, Ch. 33, CBC (CBHT-11, Mulgrave) 100 w.

**Mabou, N.S.**—CBIT-4, Ch. 10, CBC (CBIT-19, Inverness, N.S.) 28 w.

**Marinette, N.S.**—CJCH-TV-8, N.A., ATV System (CJCH-TV, Halifax).

**Margaree, N.S.**—CBIT-5, Ch. 11, CBC (CBIT-2, Cheticamp) 10 w.

**Middle River, N.S.**—CBIT-20, Ch. 11, CBC (CBIT, Sydney) 10 w.

**Middleton, N.S.**—CBHT-6, Ch. 8, CBC (CBHT, Halifax) 17.2-kw.

**Middleton, N.S.**—CBHFT-5, Ch. 46, CBC (CBAFT, Moncton, N.B.) 120-kw.

**Moncton, N.B.**—CHMTFV, Ch. 7, New Brunswick Bcstg. Co. Ltd. (CHSJ-TV, Saint John, N.B.) 325-kw.

**Mulgrave, N.S.**—CBHT-11, Ch. 12, CBC (CBHT, Halifax, N.S.) 129-kw.

**Mulgrave, N.S.**—CBHFT-2, Ch. 7, CBC (CBAFT, Moncton, N.B.) 106-kw.

**Neguac, N.B.**—CBAFT-3, Ch. 3, CBC (CBAFT, Moncton) 53-kw.

**Newcastle, N.B.**—CKAM-TV-1, Ch. 10, ATV New Brunswick (CKCW-TV Moncton) 5 w.

**Newcastle-Chatham, N.B.**—CHCN-TV, Ch. 6, New Brunswick Bcstg. Co. Ltd. (CHSJ-TV, Saint John, N.B.) 7.66-kw.

**New Glasgow, N.S.**—CBHT-5, Ch. 4, CBC (CBHT, Halifax, N.S.) 479 w.

**New Glasgow, N.S.**—CJCB-TV-4, Ch. 2, ATV Cape Breton (CJCB-TV, Sydney) 5 w.

**New Glasgow, N.S.**—CBHFT-7, Ch. 15, CBC (CBAFT, Moncton, N.B.) 6.4-kw.

**North Shore, N.B.**—CKAM-TV, Ch. 12, ATV New Brunswick (CKCW-TV, Moncton, N.B.) 130-kw.

**Northeast Margaree, N.S.**—CBIT-6, Ch. 13, CBC (CBIT-2, Cheticamp) 68 w.

**Parker Ridge, N.B.**—CHSJ-TV-4, Ch. 69, New Brunswick Bcstg. Co. Ltd. (CHSJ-TV, Saint John) 5 w.

**Pleasant Bay, N.S.**—CBIT-3, Ch. 8, CBC (CBIT-2, Cheticamp) 55 w.

**Port Hawkesbury, N.S.**—CJCB-TV-6, Ch. 3, ATV Cape Breton (CJCB-TV, Sydney) 5.6-kw.

**St. Edward/St. Louis, P.E.I.**—CBAFT-6, Ch. 9, CBC (CBAFT, Moncton, N.B.) 100 w.

**St. Edward/St. Louis, P.E.I.**—CBCT-1, Ch. 4, CBC (CBCT, Charlottetown, P.E.I.) 258 w.

**Saint John, N.B.**—CKLFTV, Ch. 9, ATV New Brunswick (CKCW-TV, Moncton, N.B.) 325-kw.

**St. Quentin, N.B.**—CBAFT-8, Ch. 21, CBC (CBAFT-9, Kedgwick, N.B.) 100 w.

**St. Quentin, N.B.**—CHAU-TV-2, Ch. 9, Television de la Baie des Chaleurs Inc. (CHAU-TV, Carleton, P.Q.) 5 w.

**Sheet Harbour, N.S.**—CBHT-4, Ch. 11, CBC (CBHT, Halifax) 8.9-kw.

**Sheet Harbour, N.S.**—CJCH-TV-5, N.A., ATV System (CJCH-TV, Halifax)

**Shelburne, N.S.**—CBHT-2, Ch. 7, CBC (CBHT, Halifax) 8.4-kw.

**Sherbrooke, N.S.**—CBHT-16, Ch. 4, CBC (CBHT-11, Mulgrave) 8.9 w.

**Sunnybrae, N.S.**—CBHT-17, Ch. 6, CBC (CBHT-11, Mulgrave) 16.2 w.

**Sydney, N.S.**—CBHFT-3, Ch. 13, CBC (CBHFT-2, Mulgrave) 4.5-kw.

**Truro, N.S.**—CJCH-TV-2, Ch. 12, ATV System (CJCH-TV, Halifax) 10 w.

**Truro, N.S.**—CBHT-8, Ch. 55, CBC (CBHT, Halifax) 5.5-kw.

**Valley, N.S.**—CJCH-TV-3, Ch. 12, ATV System (CJCH-TV, Halifax) 10 w.

**West Caledonia, N.S.**—CJCH-TV-6, Ch. 6, ATV System (CJCH-TV, Halifax, N.S.) 100-kw.

**Weymouth, N.S.**—CBHT-10, Ch. 24, CBC (CBHT-7, Digby, N.S.) 100 w.

**Weymouth, N.S.**—CBHFT-8, Ch. 34, CBC (CBHFT-6, Digby, N.S.) 100 w.

**Whycocomagh, N.S.**—CBIT-18, Ch. 10, CBC (CBIT-19 Inverness) 99 w.

**Yarmouth, N.S.**—CJCH-TV-7, Ch. 40, ATV System (CJCH-TV, Halifax) 36-kw.

**Yarmouth, N.S.**—CBHT-3, Ch. 11, CBC (CBHT, Halifax) 15.7-kw.

**Yarmouth, N.S.**—CBHFT-1, Ch. 3, CBC (CBAFT, Moncton, N.B.) 1.9-kw.

**NEWFOUNDLAND**

**CBYT**

**Corner Brook**

(Ch. 5)

**English Outlet**

(Repeated by CBYT-3, Bonne Bay; CBYT-6, Cow Head; CBYAT, Deer Lake; CBYT-12, Gillams; CBYT-10, Harbour Le Cou; CBYT-9, Hawkes Bay; CBYT-2, Irishtown; CBYT-13, Lark Harbour; CBYT-4, Port aux Basques; CBYT-8, Portland Creek; CBYT-11, Rose

## Canadian TV Stations—Newfoundland

Blanche; CBYT-5, St. Andrews; CBYT-1, Stephenville; CBYT-7, Trout River; CBYT-14, York Harbour, all Nfld.)

**Network Service:** CBC.

**Licensee:** Canadian Bcstg. Corp., 1500 Bronson Ave., Ottawa, Ont.

**Studio:** 162 Premier Dr., Corner Brook.

**Mailing Address:** Box 610, Corner Brook, Nfld. A2H 6G1.

**Telephone:** 709-634-3141. **Telex:** 016-44222.

**Technical Facilities:** Channel No. 5 (76-82 MHz). Authorized power: 10.6-kw visual, 2.12-kw aural. Antenna: 490-ft. above av. terrain, 283-ft. above ground, 1273-ft. above sea level, lat. 48° 56' 01", long. 57° 58' 04".

**Transmitter:** Hospital Hill.

**AM Affiliate:** CBY, 10-kw, 990 kHz.

**Began Operation:** June 17, 1959.

**Represented (sales)** by CBC National Selective Sales (Canada); Canadian Standard Broadcast Sales Inc. (U.S.).

**Personnel:**

A. GREER, location manager.  
G. KENNY, sales representative.  
P. O'BRIEN, technical manager.  
GERALD B. BASHA, executive producer, TV news & current affairs.  
JOHN PENNEY, senior news editor.

**Rates:** Available on request.

---

**BBM Weekly Reach (Spring 1987): 94,000**

---

### CJWN-TV Corner Brook

(Ch. 10)

(Satellite rebroadcasting station of CJON-TV, St. John's, Nfld.)

**Network Service:** CTV, same as CJON-TV, St. John's.

**Licensee:** Newfoundland Broadcasting Co. Ltd., 446 Logy Bay Rd., Box 2020, St. John's.

**Studio:** St. John's, Nfld.

**Technical Facilities:** Channel No. 10 (192-198 MHz). Authorized power: 1-kw visual, 0.25-kw aural. Antenna: Directional, 250-ft. above av. terrain, 249-ft. above ground, 924-ft. above sea level, lat. 48° 56' 55", long. 57° 58' 23".

**Transmitter:** The Hill, Corner Brook, West.

**Ownership:** Same as CJON-TV, St. John's, Nfld.

**Began Operation:** Dec. 23, 1974.

**Represented (sales)** by All-Canada Radio & Television Ltd.

**Personnel:**

J. BLACKWOOD, vice president, sales.

**Highest 30 Sec. Rate:** \$280.

---

**BBM Weekly Reach (Spring 1987): 63,000**

---

### CFLA-TV Goose Bay

(Ch. 8)

**Network Service:** CBC.

**Licensee:** Canadian Bcstg. Corp., 1500 Bronson Ave., Ottawa, Ont.

**Telephone:** 709-896-2911. **Telex:** 016-2224.

**Mailing Address:** Box 3015, Station B, Happy Valley-Goose Bay, Labrador A0P 1E0.

**B-144**

**Technical Facilities:** Channel No. 8 (180-186 MHz). Authorized power: 0.87-kw visual, 0.43-kw aural. Antenna: 650-ft. above av. terrain, lat. 53° 17' 57", long. 60° 32' 16".

**Transmitter:** 5-mi. W of Happy Valley, Nfld.

**FM Affiliate:** CFGB-FM, 1-kw, 89.5 MHz.

**Began Operation:** Oct. 29, 1956 as an American Forces station. Acquired by CBC July 1, 1973.

**Personnel:**

CHARLIE VEITCH, manager, Labrador operations.  
JOSEPH SMITH, supervisor of transmitters.

**Rates:** Available on request.

---

**BBM Weekly Reach (Spring 1987): 8,000**

---

### CBNLT Labrador City/Wabush

(Ch. 13)

**Network Service:** CBC.

**Licensee:** Canadian Bcstg. Corp., 1500 Bronson Ave., Ottawa, Ont.

**Studio & Transmitter:** Carol Dr., Labrador City.

**Mailing Address:** Box 576, Labrador City, Nfld. A2V 2L3.

**Telephone:** 709-944-3616. **Telex:** 016-2245.

**Technical Facilities:** Channel No. 13 (210-216 MHz). Authorized power: 0.59-kw visual, 0.295-kw aural. Antenna: Directional, minus 109-ft. above av. terrain, 102-ft. above ground, 2002-ft. above sea level, lat. 52° 56' 41", long. 66° 54' 11".

**AM Affiliate:** CBDQ, 1-kw, 1490 kHz.

**Began Operation:** Oct. 1965. Acquired by CBC, Nov. 7, 1973.

**Personnel:**

CHARLIE VEITCH, manager, Labrador operations.

**Rates:** Available on request.

---

**BBM Weekly Reach (Spring 1987): 18,000**

---

### CBNT St. John's

(Ch. 8)

English Outlet

(Repeated by CBNAT-1, Baie Verte; CBNAT-2, Buchans; CBNT-10, Clarendville; CBNAT, Grand Falls; CBNT-3, Marystown; CBNAT-5, Millertown; CBNT-2, Placentia; CBNT-1, Port Rexton; CBNT-4, St. Albans; CBNAT-4, St. Anthony; 52 others, all Nfld.)

**Network Service:** CBC.

**Licensee:** Canadian Bcstg. Corp., 1500 Bronson Ave., Ottawa, Ont.

**Studio:** 95 University Ave.

**Mailing Address:** Box 12010, Station A, St. John's, Nfld. A1B 3T8.

**Offices:** 29-31 Pippy Place, St. John's, Nfld.

**Telephone:** 709-737-4140. **Telex:** 016-4590.

**Technical Facilities:** Channel No. 8 (180-186 MHz). Authorized power: 196-kw av. visual, 39.2-kw av. aural. Antenna: Directional, 855-ft. above av. terrain, 369-ft. above ground, 831-ft. above sea level, lat. 47° 32' 04", long. 52° 47' 25".

**Transmitter:** Kenmount Hill, W of St. John's.

**AM Affiliate:** CBN, 10-kw, 640 kHz.

**FM Affiliate:** CBN-FM, 100-kw, 106.9 MHz.



**Began Operation:** Oct. 1, 1964.

**Represented (sales)** by CBC National Selective TV Sales (Canada); Canadian Standard Broadcast Sales Inc. (U.S.)

**Personnel:**

J. POWER, regional director for Province of Newfoundland.  
 JOHN FARRELL, regional sales manager.  
 ERNEST D. FRASER, regional manager of communications.  
 JIM BYRD, director of television.  
 RICH KNOWLES, manager, regional engineering.  
 D. SINNOTT, TV production manager.  
 M. FITZPATRICK, manager of technical services, TV.  
 ED COADY, area producer, news & information programming.

**Rates:** Available on request.

**BBM Weekly Reach (Spring 1987): 415,000**

**CJON-TV  
 St. John's**

(Ch. 6)

(Repeated by CJAP-TV, Argentia; CJWB-TV, Bonavista; CJWN-TV, Corner Brook; CJOX-TV-1, Grand Bank; CJCN-TV Grand Falls; CJMA-TV, Marystown; CJRR-TV, Red Rocks; CJSV-TV, Stephenville & other low-power stations, all Nfld.)

**Network Service:** CTV.

**Licensee:** Newfoundland Broadcasting Co. Ltd., Logy Bay Rd., Box 2020, St. John's, Nfld. A1C 5S2.

**Studio:** CJON Television Bldg., Logy Bay Rd.

**Telephone:** 709-722-5015. **Telex:** 016-3155.

**Technical Facilities:** Channel No. 6 (82-88 MHz). Authorized power: 110-kw visual, 22.5-kw aural. Antenna: Directional, 594-ft. above av. terrain, 300-ft. above ground, 980-ft. above sea level, lat. 47° 32' 08", long. 52° 48' 41".

**Transmitter:** South Side Hills, 2-mi. from city.

**News Services:** Broadcast News, CTV, FM News, NBC.

**Ownership:** G. W. Stirling, chairman & president.

**Represented (sales)** by All-Canada Radio & Television Ltd.

**Personnel:**

G. W. (GEOFF) STIRLING, chairman of the board & president.  
 ED BRANTON, vice president, finance & general manager.  
 WARREN CHURCHILL, vice president, programming & station manager.  
 JEFF BLACKWOOD, vice president, sales.  
 JACK HEANEY, director of engineering.  
 RALPH PURCHASE, traffic coordinator.

**Highest 30 Sec. Rate** (Sept. 1, 1985): \$470.

**BBM Weekly Reach (Spring 1987): 342,000**

**NEWFOUNDLAND REPEATER STATIONS**

- Aquaforte**—CFAQ-TV, Ch. 10, Aquaforte TV Tower Assn. (CJON-TV, St. John's) 8.9 w.
- Argentia**—CJAP-TV, Ch. 3, Newfoundland Bcstg. Co. Ltd. (CJON-TV, St. John's) 14-kw.
- Baie Verte**—CBNAT-1, Ch. 3, CBC (CBNAT, Grand Falls) 3.4-kw.
- Bay l'Argent**—CBNT-27, Ch. 8, CBC (CBNT-3, Marystown) 9 w.
- Bay l'Argent/Fortune Bay**—CHBL-TV, Ch. 10, Keith Osborne (CJON-TV, St. John's) 8.9 w.
- Belleoram**—CBNT-23, Ch. 7, CBC (CBNT-3, Marystown) 23 w.
- Belleoram/Fortune Bay**—CJBM-TV, Ch. 11, Phillip Grandy (CJON-TV, St. John's) 5 w.
- Bonavista**—CJWB-TV, Ch. 10, Newfoundland Bcstg. Co. Ltd. (CJON-TV, St. John's) 9.9-kw.
- Bonne Bay**—CBYT-3, Ch. 2, CBC (CBYT, Corner Brook) 1.8-kw.
- Brent's Cove**—CBNAT-18, Ch. 10, CBC (CBNAT-1, Baie Verte) 5 w.
- Buchans**—CBNAT-2, Ch. 13, CBC (CBNAT-5, Millertown) 9.2 w.

**1988 Edition**

- Cape Broyle**—CHCB-TV-1, Ch. 3, The Cape Broyle TV Improvement Assn. (CBNT, St. John's) 5 w.
- Cape Broyle**—CJBL-TV, Ch. 13, The Cape Broyle TV Improvement Assn. (CJON-TV, St. John's) 5 w.
- Carmantville**—CBNAT-7, Ch. 7, CBC (CBNAT, Grand Falls) 1.9-kw.
- Cartwright**—CBNT-21, Ch. 9, CBC (CBNAT-10, Fox Harbour) 48.7 w.
- Churchill Falls**—CBNLT-1, Ch. 9, CBC (CBNLT, Labrador City/Wabush) 11.5 w.
- Churchill Falls**—CBST-4, Ch. 13, CBC (CBST, Sept-Iles) 11.5 w.
- Clareville**—CJCV-TV, Ch. 10, Newfoundland Bcstg. Co. Ltd. (CJON-TV, St. John's) 5 w.
- Clareville**—CBNT-10, Ch. 7, CBC (CBNT-1, Port Rexton) 350 w.
- Coachman's Cove**—CBNAT-16, Ch. 8, CBC (CBNAT-1, Baie Verte) 5 w.
- Come-by-Chance**—CICH-TV-2, Ch. 11, Come-by-Chance Community TV Assn. (CBNT, St. John's) 5 w.
- Come-by-Chance**—CJCO-TV, Ch. 4, Come-by-Chance Community TV Assn. (CJON-TV, St. John's) 5 w.
- Conche**—CBNAT-8, Ch. 12, CBC (CBNAT-1, Baie Verte) 296 w.
- Cow Head**—CBYT-6, Ch. 8, CBC (CBYT-3, Bonne Bay) 4.3-kw.
- Deer Lake**—CBYAT, Ch. 12, CBC (CBYT, Corner Brook) 510 w.
- Deer Lake**—CJLW-TV, Ch. 7, Newfoundland Bcstg. Co. Ltd. (CJWN-TV, Corner Brook) 5 w.
- Elliston**—CBNT-7, Ch. 4, CBC (CBNT-1, Port Rexton) 40 w.
- Fermeuse**—CJFR-TV, Ch. 13, Fermeuse TV Improvement Assn. (CJON-TV, St. John's) 5 w.
- Fermeuse**—CBNT-5, Ch. 11, CBC (CBNT, St. John's) 38 w.
- Ferryland**—CFFE-TV, Ch. 12, Jerome Curran (CJON-TV, St. John's) 8.9 w.
- Ferryland**—CBNT-38, Ch. 4, CBC (CBNT, St. John's) 5 w.
- Fleur de Lys**—CBNAT-20, Ch. 5, CBC (CBNAT-1, Baie Verte) 5 w.
- Fogo Island**—CBNAT-6, Ch. 2, CBC (CBNAT, Grand Falls) 24 w.
- Fortune**—CBNT-33, Ch. 9, CBC (CBNT-3, Marystown) 5 w.
- Fox Harbour**—CBNAT-10, Ch. 7, CBC (CBNAT-4, St. Anthony) 10-kw.
- Gambo/Middle Brook**—CBNT-14, Ch. 8, CBC (CBNT-13, Glovertown) 18 w.
- Gander**—CJGN-TV, Ch. 2, Newfoundland Bcstg. Co. Ltd. (CJON-TV, St. John's) 5 w.
- Gillams**—CBYT-12, Ch. 13, CBC (CBYT, Corner Brook) 29 w.
- Glovertown**—CBNT-13, Ch. 3, CBC (CBNT-1, Port Rexton) 30 w.
- Grand Bank**—CJOX-TV-1, Ch. 2, Newfoundland Bcstg. Co. Ltd. (CJON-TV, St. John's) 4.67-kw.
- Grand Falls**—CBNAT, Ch. 11, CBC (CBNT, Grand Falls) 317-kw.
- Grand Falls**—CJCN-TV, Ch. 4, Newfoundland Bcstg. Co. Ltd. (CJON-TV, St. John's) 55-kw.
- Hampden**—CBNAT-23, Ch. 13, CBC (CBNAT-1, Baie Verte) 153 w.
- Harbour Breton**—CBNT-22, Ch. 13, CBC (CBNT-3, Marystown) 14.4 w.
- Harbour Breton**—CFHB-TV, Ch. 10, Bernice Strickland (CJOX-TV, Grand Bank) 5 w.
- Harbour Le Cou**—CBYT-10, Ch. 5, CBC (CBYT-11, Rose Blanche) 5.5 w.
- Harbour Mille**—CBNT-29, Ch. 13, CBC (CBNT-3, Marystown) 9.4 w.
- Harbour Round**—CBNAT-19, Ch. 12, CBC (CBNAT-1, Baie Verte) 5 w.
- Hawkes Bay**—CBYT-9, Ch. 4, CBC (CBYT-8, Portland Creek) 1.1-kw.
- Hermitage**—CBNT-24, Ch. 4, CBC (CBNT-3, Marystown) 6.4-kw.
- Hickman's Harbour**—CBNT-18, Ch. 4, CBC (CBNT-10, Clareville) 40 w.
- Hopedale**—CBNHT, Ch. 9, CBC (CBNT, St. John's) 26 w.
- Irishtown**—CBYT-2, Ch. 7, CBC (CBYT, Corner Brook) 30 w.

## Canadian TV Stations—Newfoundland

**Irishtown**—CJWN-TV-6, Ch. 3, Newfoundland Bcstg. Co. Ltd. (CJON-TV, St. John's) 5 w.

**Labrador City/Wabush**—CBST-3, Ch. 11, CBC (CBST, Sept-Îles) 214 w.

**La Scie**—CJLFTV, Ch. 7, La Scie Community TV Ltd. (CJON-TV, St. John's) 5 w.

**La Scie**—CBNAT-21, Ch. 9, CBC (CBNAT-1, Baie Verte) 5 w.

**Lamaline**—CBNT-35, Ch. 18, CBC (CBNT-3, Marystown) 6.4-kw.

**Lark Harbour**—CBYT-13, Ch. 3, CBC (CBYT, Corner Brook) 27 w.

**Lawn**—CBNT-36, Ch. 6, CBC (CBNT-35, Lamaline) 40 w.

**Lawn**—CJLN-TV, Ch. 10, Newfoundland Bcstg. Co. Ltd. (CJON-TV, St. John's) 60 w.

**Little Hearts Ease**—CBNT-8, Ch. 11, CBC (CBNT, St. John's) 20.8 w.

**Lord's Cove**—CBNT-34, Ch. 9, CBC (CBNT-3, Marystown) 45 w.

**Lumsden**—CBNT-20, Ch. 12, CBC (CBNT-9, Wesleyville) 43 w.

**Makkovik**—CBNMT, Ch. 9, CBC (CBNT, St. John's, via satellite) 28 w.

**Marystown**—CBNT-3, Ch. 5, CBC (CBNT-2, Placentia) 22.5-kw.

**Marystown**—CJMA-TV, Ch. 11, Newfoundland Bcstg. Co. Ltd. (CJON-TV, St. John's) 400 w.

**Millertown**—CBNAT-5, Ch. 9, CBC (CBNAT, Grand Falls) 83 w.

**Ming's Bight**—CBNAT-14, Ch. 10, CBC (CBNAT-1, Baie Verte) 22 w.

**Mount St. Margaret**—CBNAT-9, Ch. 9, CBC (CBNAT-4, St. Anthony) 29-kw.

**Musgrave Harbour**—CBNAT-11, Ch. 9, CBC (CBNAT-7, Carmanville) 946 w.

**Musgravetown**—CBNT-17, Ch. 9, CBC (CBNT-1, Port Rexton) 28 w.

**Nain**—CBNBT, Ch. 9, CBC (CBNT, St. John's, via satellite) 44.8 w.

**Northwest Brook**—CBNT-11, Ch. 4, CBC (CBNT-10, Clarendville) 11.4 w.

**Pacquet/Woodstock**—CBNAT-17, Ch. 6, CBC (CBNAT-1, Baie Verte) 5 w.

**Pasadena**—CJWN-TV-5, Ch. 8, Newfoundland Bcstg. Co. Ltd. (CJON-TV, St. John's) 5 w.

**Petty Harbour**—CJPH-TV, Ch. 11, Petty Harbour Co. Ltd. (CJON-TV, St. John's) 5 w.

**Petty Harbour**—CBNT-37, Ch. 13, CBC (CBNT, St. John's) 8.9 w.

**Placentia**—CBNT-2, Ch. 12, CBC (CBNT, St. John's) 11-kw.

**Port au Port**—CBNFT, Ch. 13, CBC (CBFT, Montreal) 14-kw.

**Port-aux-Basques**—CBYT-4, Ch. 3, CBC (CBYT-1, Stephenville) 470 w.

**Port-aux-Basques**—CJPQ-TV, Ch. 7, Newfoundland Bcstg. Co. Ltd. (CJON-TV, St. John's) 5 w.

**Port Blandford**—CBNT-32, Ch. 2, CBC (CBNT-1, Port Rexton) 5 w.

**Port Hope Simpson**—CBNAT-12, Ch. 12, CBC (CBNAT-10, Fox Harbour) 5 w.

**Port Rexton**—CBNT-1, Ch. 13, CBC (CBNT, St. John's) 17-kw.

**Portland Creek**—CBYT-8, Ch. 13, CBC (CBYT-6, Cow Head) 1.9-kw.

**Postville**—CBNPT, Ch. 9, CBC (CBNT, St. John's, via satellite) 30 w.

**Ramea**—CJRA-TV, Ch. 10, Newfoundland Bcstg. Co. Ltd. (CJON-TV, St. John's) 5 w.

**Ramea**—CBNT-25, Ch. 13, CBC (CBNT-24, Hermitage) 1.2-kw.

**Random Island**—CBNT-19, Ch. 43, CBC (CBNT-10, Clarendville) 51.8 w.

**Red Rocks**—CJRR-TV, Ch. 11, Newfoundland Bcstg. Co. Ltd. (CJWN-TV, Corner Brook) 400 w.

**Riverhead**—CBNT-40, Ch. 16, CBC (CBNT-26, St. Vincent's) 10 w.

**Roddickton**—CBNAT-22, Ch. 11, CBC (CBNAT-1, Baie Verte) 850 w.

**Rose-Blanche**—CBYT-11, Ch. 9, CBC (CBYT-4, Port Aux Basques) 103 w.

**St. Albans**—CBNT-4, Ch. 9, CBC (CBNT-3, Marystown) 468 w.

**St. Albans**—CJST-TV, Ch. 13, Newfoundland Bcstg. Co. Ltd. (CJCN-TV, Grand Falls) 72 w.

**St. Andrews**—CBYT-5, Ch. 6, CBC (CBYT-1, Stephenville) 515 w.

**St. Anthony**—CBNAT-4, Ch. 6, CBC (CBNAT-8, Conche) 6.5-kw.

**St. Bernard's**—CBNT-30, Ch. 6, CBC (CBNT-29, Harbour Mille) 10.7 w.

B-146

**St. Bernard's/Fortune Bay**—New, Ch. 9, Donald Parrot (CJON-TV, St. John's) 5 w.

**St. John's**—CBFJ-TV, Ch. 4, CBC (CBFT, Montreal, via satellite) 75 w.

**St. Jones Within**—CBNT-12, Ch. 9, CBC (CBNT-10, Clarendville) 26.5 w.

**St. Lawrence**—CJXL-TV, Ch. 10, St. Lawrence TV Improvement Assn. (CJON-TV, St. John's) 5 w.

**St. Lawrence**—CBNT-28, Ch. 12, CBC (CBNT-3, Marystown) 45 w.

**St. Margaret**—New, Ch. 9, CBC (CBNAT, Grand Falls).

**St. Marys**—CBNT-6, Ch. 10, CBC (CBNT, St. John's) 670 w.

**St. Shotts**—CJSH-TV, Ch. 10, Newfoundland Bcstg. Co. Ltd. (CJON-TV, St. John's) 5 w.

**St. Shotts**—CHTI-TV, Ch. 13, St. Shotts TV Improvement Assn. (CBNT, St. John's) 8.9 w.

**St. Vincent's**—CBNT-26, Ch. 7, CBC (CBNT-6, St. Marys) 4.5-kw.

**St. Vincent's**—CJSI-TV, Ch. 13, St. Vincent's TV Improvement Assn. (CJON-TV, St. John's) 5 w.

**Seal Cove**—CBNAT-15, Ch. 7, CBC (CBNAT-1, Baie Verte) 25 w.

**Signal Hill**—CJON-TV-4, Ch. 10, Newfoundland Bcstg. Co. Ltd. (CJON-TV, St. John's) 5 w.

**South Side Hill**—CJON-TV-5, Ch. 2, Newfoundland Bcstg. Co. Ltd. (CJON-TV, St. John's) 5 w.

**Springdale**—CBNAT-13, Ch. 13, CBC (CBNAT, Grand Falls) 290 w.

**Stephenville**—CBYT-1, Ch. 8, CBC (CBYT, Corner Brook) 11.6-kw.

**Stephenville**—CJSV-TV, Ch. 4, Newfoundland Bcstg. Co. Ltd. (CJON-TV, St. John's) 775 w.

**Sunnyside**—CBNT-41, Ch. 9, CBC (CBNT-2, Placentia) 416 w.

**Swift Current**—CBNT-31, Ch. 5, CBC (CBNT, St. John's) 4.2 w.

**Swift Current**—CJSC-TV, Ch. 10, Newfoundland Bcstg. Co. Ltd. (CJON-TV, St. John's) 5 w.

**Terrenceville**—CJNF-TV, Ch. 10, Terrenceville TV Improvement Assn. (CJAP-TV, Argenteia) 5 w.

**Terrenceville**—CFTV-TV-1, Ch. 12, Terrenceville TV Improvement Assn. (CBNT, St. John's) 5 w.

**Trepassey**—CBNT-39, Ch. 4, CBC (CBNT-26, St. John's) 122 w.

**Trepassey**—CJTP-TV, Ch. 10, Trepassey TV Assn. Ltd. (CJON-TV, St. John's) 5 w.

**Trinity/Wareham**—CBNT-16, Ch. 2, CBC (CBNT-1, Port Rexton) 27.3 w.

**Trout River**—CBYT-7, Ch. 13, CBC (CBYT-6, Cow Head) 5 w.

**Wellington/Hare Bay**—CBNT-15, Ch. 24, CBC (CBNT-13, Glovertown) 15.3 w.

**Wesleyville**—CBNT-9, Ch. 5, CBC (CBNT-1, Port Rexton) 204 w.

**York Harbour**—CBYT-14, Ch. 12, CBC (CBYT-13, Lark Harbour) 1 w.

## NORTHWEST TERRITORIES

### NORTHWEST TERRITORIES REPEATER STATIONS

**Arctic Bay**—CIBA-TV, Ch. 9, Arctic Bay Communications Society (CBC English network) 10 w.

**Arctic Red River**—New, Ch. 9, Sam Lennie (English language) 5 w.

**Baker Lake**—CBEIT, Ch. 9, CBC (CBNT, St. John's, via satellite) 10 w.

**Baker Lake**—CITS-TV, Ch. 4, Baker Lake TV Society (CICE-TV Frobisher Bay) 1 w.

**Cambridge Bay**—CICB-TV, Ch. 4, CICB Radio Society (CICE-TV, Frobisher Bay) 1 w.

**Cambridge Bay**—CBENT, Ch. 9, CBC (CBUT, Vancouver, via satellite) 10 w.

**Camsell River/Silver Bear Mine**—CFTE-TV-1, Ch. 12, Camsell River Recreation Society (CBC Northern Service) 5 w.

**Cape Dorset**—CBEJT, Ch. 9, CBC (CBNT, St. John's, via satellite) 10 w.

**Chesterfield Inlet**—CFLTV, Ch. 9, Sijaqpaluk Communications Society (CBC English network) 10 w.

**Clyde River**—New, Ch. 9, Arkunnirmuit Bcstg. Society (CBC Northern Service) 5 w.

**Clyde River**—New, Ch. 12, Arkunnirmuit Bcstg. Society (CBC Northern Service) 5 w.

**Coppermine**—CBEOT, Ch. 9, CBC (CBUT, Vancouver, via satellite) 10 w.

**Coral Harbour**—CHCO-TV, Ch. 9, Coral Harbour Radio Society (CBC English network) 10 w.

**Eskimo Point**—CFEB-TV, Ch. 4, Arviaqpaluk (CICE-TV, Frobisher Bay) 1 w.

**Eskimo Point**—CBEHT, Ch. 9, CBC (CBNT, St. John's, via satellite) 10 w.

**Fort Franklin**—CBETT, Ch. 9, CBC (CBUT, Vancouver, via satellite) 10 w.

**Fort Good Hope**—CBEST, Ch. 9, CBC (CBUT, Vancouver, via satellite) 10 w.

**Fort Liard**—CFRD-TV, Ch. 12, Fort Liard Communication Society (CBC English network) 10 w.

**Fort McPherson**—CHAK-TV-1, Ch. 13, CBC (CBUT, Vancouver, via satellite) 10 w.

**Fort Norman**—New, Ch. 10, Fort Norman Community Radio Society (CHAN-TV, Vancouver, via satellite).

**Fort Norman**—New, Ch. 12, Fort Norman Community Radio Society (CBC English network) 10 w.

**Fort Providence**—CBEET-3, Ch. 13, CBC (CBUT, Vancouver, via satellite) 100 w.

**Fort Resolution**—CBEV-TV, Ch. 9, CBC (CBUT, Vancouver, via satellite) 10 w.

**Fort Simpson**—CBEGT, Ch. 9, CBC (CBUT, Vancouver, via satellite) 10 w.

**Fort Smith**—CBEAT, Ch. 8, CBC (CBUT, Vancouver, via satellite) 5 w.

**Frobisher Bay**—CICE-TV, Ch. 4, Nunatsiakmiut (Transmits English & native language programming via satellite) 10 w.

**Frobisher Bay**—CFFB-TV, Ch. 8, CBC (CBNT, St. John's, via satellite) 10 w.

**Frobisher Bay**—New, Ch. 12, Assn. des Francophones de Frobisher Bay (CBC French network) 13 w.

**Gjoa Haven**—CBERT, Ch. 9, CBC (CBNT, St. John's, via satellite) 10 w.

**Grise Fiord**—New, Ch. 7, Qarqarlimiut Bcstg. Society (CBC Northern Service-Eastern) 5 w.

**Grise Fiord**—New, Ch. 12, Qarqarlimiut Bcstg. Society (CBC Northern Service-Eastern) 5 w.

**Hall Beach**—New, Ch. 2, Hall Beach Community Radio Society (CBC English network) 10 w.

**Hall Beach**—CFBH-TV, Ch. 7, Hall Beach Community Radio Society (CITY-TV, Edmonton) 10 w.

**Hay River**—CBEET-1, Ch. 7, CBC (CBUT, Vancouver, via satellite) 10 w.

**Holman Island**—CFMN-TV, Ch. 2, Oluksaktok Bcstg. Society (CBC English network) 10 w.

**Igloolik**—CBII-TV, Ch. 9, CBC (CBNT, St. John's, via satellite) 10 w.

**Inuvik**—CHAK-TV, Ch. 6, CBC (CBUT, Vancouver, via satellite) 3-kw.

**Lac La Martre**—New, Ch. 9, Ted Nitsiza (CBC Northern Service) 5 w.

**Norman Wells**—CBEDT, Ch. 9, CBC (CBUT, Vancouver, via satellite) 10 w.

**Pangnirtung**—CBEKT, Ch. 9, CBC (CBNT, St. John's, via satellite) 10 w.

**Parsons Lake**—CKPL-TV-1, Ch. 9, The Tuktoyaktuk Bcstg. Society (CHAK-TV, Inuvik) 5 w.

**Pine Point**—CBEET, Ch. 4, CBC (CBUT, Vancouver, via satellite) 3-kw.

**Pond Inlet**—CBELT, Ch. 9, CBC (CBNT, St. John's, via satellite) 10 w.

**Port Radium**—CFEB-TV, Ch. 9, Echo Bay Mines Employees Recreation Society (CBC Northern Service) 5 w.

**Rae/Edzo**—CFYK-TV-1, Ch. 10, CBC (CFYK-TV, Yellowknife) 100 w.

**Rankin Inlet**—CBEET, Ch. 9, CBC (CBNT, St. John's, via satellite) 10 w.

**Repulse Bay**—New, Ch. 9, Puiqpaluk Bcstg. Society (CBC Northern Service) 5 w.

**Repulse Bay**—New, Ch. 12, Puiqpaluk Bcstg. Society (CBC Northern Service) 5 w.

**Resolute Bay**—CBEMT, Ch. 9, CBC (CBNT, St. John's, via satellite) 10 w.

**1988 Edition**

**Sachs Harbour**—New, Ch. 12, Naloonatkutuk Kikiktagni Bcstg. Society (CBC Northern Service) 5 w.

**Sanikiluaq**—New, Ch. 2, Sanikiluaq Bcstg. Society (CBC English network) 10 w.

**Sanikiluaq**—New, Ch. 7, Sanikiluaq Bcstg. Society (CBC English network) 10 w.

**Snowdrift**—New, Ch. 2, Snowdrift Community Radio Society (CBC Northern Service) 0 w.

**Spence Bay**—CBEQT, Ch. 9, CBC (CBNT, St. John's, via satellite) 10 w.

**Strathcona Sound**—CISS-TV-1, Ch. 12, G. Farquharson (Northern service) 5 w.

**Strathcona Sound**—CHST-TV, Ch. 9, G. Farquharson (French network) 5 w.

**Tuktoyaktuk**—CBEPT, Ch. 8, CBC (CBUT, Vancouver, via satellite) 10 w.

**Tuktoyaktuk**—CKPL-TV-2, Ch. 5, The Tuktoyaktuk Bcstg. Society (CHAK-TV, Inuvik) 5 w.

**Tungsten**—New, Ch. 10, Flat River Recreation Assn. (English network) 10 w.

**Yellowknife**—CFYK-TV, Ch. 8, CBC (English network) 1-kw.

**Wrigley**—New, Ch. 9, Wrigley Radio Society (CBC Northern Service) 5 w.

**ONTARIO**

**CKVR-TV**

**Barrie**

(Ch. 3)

(Rebroadcast by CKVR-TV-2, Huntsville & CKVR-TV-1, Parry Sound, both Ont.)

**Network Service:** CBC.

**Licensee:** CKVR Channel 3, Div. of CHUM Ltd., Box 519, Barrie, Ont. L4M 4T9.

**Studio & Transmitter:** 33 Beacon Rd., Barrie, Ont.

**Telephones:** 705-726-9711; 800-461-5820. **Telex:** 0687-5520.

**Technical Facilities:** Channel No. 3 (60-66 MHz). Authorized power: 100-kw visual, 12.5-kw aural. Antenna: 1118-ft. above av. terrain, 1002-ft. above ground, 2002-ft. above sea level, lat. 44° 21' 05", long. 79° 41' 55".

**News Services:** Broadcast News, Canadian Press.

**Ownership:** CHUM Ltd., Toronto.

**Began Operation:** Sept. 28, 1955.

**Represented (sales)** by Alexander, Pearson & Dawson Inc.

**Personnel:**

JACK MATTENLEY, vice president & general manager.  
 JOHN WOOD, vice president, sales.  
 DOUG GARRAWAY, operations manager.  
 JOHN McCULLOUGH, general sales manager.  
 PEGGY HEBDEN, traffic director.  
 ROD REID, director of engineering.

**Highest 30 Sec. Rate:** \$500.

**BBM Weekly Reach (Spring 1987):** 1,717,000

**CHCH-TV**

**Hamilton**

(Ch. 11)

(Also Serves Toronto, Ont.)

**Network Service:** Independent.

**Licensee:** Niagara Television Ltd., Box 11-11.

## Canadian TV Stations—Ontario

**Studio:** 163 Jackson St. W., Hamilton L8P 1L7.

**Telephone:** 416-522-1101.

**Sales Office:** 1000 Yonge St., Toronto.

**Telephone:** 416-925-2909.

**Technical Facilities:** Channel No. 11 (198-204 MHz). Authorized power: 325-kw visual, 23-kw aural. Antenna: 1500-ft. above av. terrain, 1093-ft. above ground, 1718-ft. above sea level, lat. 43° 12' 27", long. 79° 46' 28".

**Transmitter:** 1-mi. SW of Stoney Creek, atop Escarpment.

**News Services:** AP, Broadcast News, Visnews.

**Ownership:** Selkirk Communications Ltd.

**Began Operation:** June 7, 1954.

**Represented (sales)** by All-Canada Radio & Television Ltd.

**Personnel:**

D. C. GALE, president.

F. P. DENARDIS, vice president & general manager.

G. R. BUSS, vice president, director of sales.

**Highest 30 Sec. Rate :** \$675.

---

**BBM Weekly Reach (Spring 1987): 4,096,000**

---

### CKWS-TV

#### Kingston

(Ch. 11)

**Network Service:** CBC.

**Licensee:** The Frontenac Bcstg. Co. Ltd., 170 Queen St.

**Studio:** 170 Queen St., Kingston, Ont. K7K 1B2.

**Telephone:** 613-544-2340. **Telex:** 066-3256.

**Technical Facilities:** Channel No. 11 (198-204 MHz). Authorized power: 325-kw visual, 32.5-kw aural. Antenna: 851-ft. above av. terrain, 826-ft. above ground, 1110-ft. above sea level, lat. 44° 10' 02", long. 76° 25' 40".

**Transmitter:** Wolfe Island, 3-mi. off Kingston mainland.

**AM Affiliate:** CKWS, 10-kw, 960 kHz.

**FM Affiliate:** CFMK 2.7-kw, 96.3 MHz (No. 242), 500-ft.

**News Services:** Broadcast News, CBC.

**Ownership:** Power Corp.

**Began Operation:** Dec. 9, 1954.

**Represented (sales)** by Paul Mulvihill Ltd. (Toronto, Montreal & Vancouver); All-Canada Radio & Television Ltd. (U.S.).

**Personnel:**

A. J. BROOKS, president.

JOHN TUCKER, executive vice president & vice president, sales.

LARRY CAMERON, vice president, engineering.

FLOYD PATTERSON, vice president, news & information.

MARK POTTER, sports director.

DAVE LEWINGTON, news director.

**Highest 30 Sec. Rate:** \$205.

---

**BBM Weekly Reach (Spring 1987): 389,000**

---

### CKCO-TV

#### Kitchener

(Ch. 13)

(Repeated by CKCO-TV-2, Georgian Bay; CKCO-TV-3, Sarnia/Chatham & CKCO-TV-4, The Muskokas, all Ont.)

**B-148**

**Network Service:** CTV.

**Licensee:** CAP Communications Ltd., 864 King St. W., Kitchener, Ont. N2G 4E9.

**Studio:** 864 King St. W.

**Telephones:** 519-578-1313, Kitchener; 416-456-2930, Toronto. **Telex:** 069-55432. **Telecopier:** 519-578-8375.

**Technical Facilities:** Channel No. 13 (210-216 MHz). Authorized power: 325-kw visual, 65-kw aural. Antenna: 1015-ft. above av. terrain, 715-ft. above ground, 2140-ft. above sea level, lat. 43° 24' 15", long. 80° 38' 05".

**Transmitter:** Baden Hill, Ont.

**AM Affiliate:** CKKW (stereo), 10-kw, 1090 kHz.

**FM Affiliate:** CFCA-FM, 105.3 MHz (No. 287), 100-kw.

**News Services:** ABC, CTV, NBC, UPC, UPI Sports.

**Ownership:** Electrohome Communications Inc., wholly-owned subsidiary of Electrohome Ltd.

**Began Operation:** March 1, 1954.

**Represented (sales)** by Paul Mulvihill Ltd. (Toronto, Montreal, Winnipeg, Vancouver); Young Canadian Ltd. (New York).

**Personnel:**

W. D. MCGREGOR, president.

R. H. MCKEOWN, manager & television general sales manager.

JOHN B. GERMAN, national sales director.

REG SELLNER, manager, promotion & public relations.

DON WILLCOX, program manager & film buyer.

PAUL TURCHAN, engineering manager.

**Highest 30 Sec. Rate (Sept. 7, 1987):** \$875.

---

**BBM Weekly Reach (Spring 1987): 2,411,000**

---

### CFPL-TV

#### London

(Ch. 10)

**Network Service:** CBC.

**Licensee:** CFPL Bcstg. Ltd., Box 2880.

**Studio:** One Communications Rd., Box 2880, Terminal A, London N6A 4H9.

**Telephone:** 519-686-8810. **Telex:** 064-5846.

**Technical Facilities:** Channel No. 10 (192-198 MHz). Authorized power: 325-kw visual, 43.2-kw aural. Antenna: 1000-ft. above av. terrain, 980.5-ft. above ground, 1868-ft. above sea level, lat. 42° 57' 15", long. 81° 15' 58".

**Transmitter:** One Communications Rd.

**AM Affiliate:** CFPL, 10-kw (5-kw night), 980 kHz.

**FM Affiliate:** CFPL-FM, 200-kw, 95.9 MHz (No. 240), 870-ft.

**News Services:** Broadcast News, Canadian Press, CBC, CNW, ISN.

**Ownership:** CFPL Bcstg. Ltd. Martha G. Blackburn, chmn.

**Represented (sales)** by All-Canada Radio & Television Ltd.

**Represented (engineering)** by D. E. M. Allen, Winnipeg, Man.

**Began Operation:** Nov. 28, 1953.

**Personnel:**

ROBERT V. ELSDEN, president.

JAMES A. PLANT, general manager.

DONALD T. WILSON, engineering manager.

LORNE FREED, program manager.

TOM BIRD, marketing manager.

GEORGE CLARK, news director.

H. WARREN BLAHOUT, traffic supervisor.

L. J. SHAUNESSY, manager, marketing services.

IAN McRAE, art supervisor.

**Highest 30 Sec. Rate (May 26, 1986):** \$800.

Combination rate: CFPL-TV, London & CKNX-TV, Wingham.

BBM Weekly Reach (Spring 1987): 1,121,000

**CHNB-TV**  
**North Bay**

(Ch. 4)

Network Service: CBC, Mid-Canada TV.

Licensee: Mid-Canada Communications Corp., 699 Frood Rd., Sudbury, Ont. P3C 5A3.

Studio: 755 Main St. E., North Bay

Telephones: 705-472-2221; 705-476-3111.

Technical Facilities: Channel No. 4 (66-72 MHz). Authorized power: 100-kw visual, 10-kw aural. Antenna: 730-ft. above av. terrain, 500-ft. above ground, 1715-ft. above sea level, lat. 46° 03' 46", long. 79° 26' 05".

Transmitter: Powassan, Ont.

Began Operation: Oct. 11, 1971.

**Personnel:**

BAXTER RICARD, chairman & president.  
PAUL MARLEAU, executive vice president.  
GEORGE LUND, vice president & general manager, Mid-Canada Communications.  
CHUCK LIEBROCK, general manager & general sales manager.  
SCOTT LUND, station/sales manager.  
LARRY GAVIN, director, operations.  
DON DOLINAR, director of engineering.

Rates: See Mid-Canada Television System, CFCL-TV Timmins, CKNC-TV, Sudbury, CHNB-TV, North Bay & CHRO-TV Pembroke, Ont.

BBM Weekly Reach (Spring 1987): 108,000

**CKNY-TV**  
**North Bay**

(Ch. 10)

(Repeated by CJTK-TV, Temiscaming, P.Q.)

Network Service: CTV.

Licensee: Mid-Canada Communications Corp., Box 3220, North Bay, Ont. P1B 8P8.

Studio: 245 Oak St., North Bay, Ont.

Telephone: 705-476-3111.

Technical Facilities: Channel No. 10 (192-198 MHz). Authorized power: 70.5-kw visual, 7.1-kw aural. Antenna: Directional, 607-ft. above av. terrain, 358-ft. above ground, 1565-ft. above sea level, lat. 46° 03' 46", long. 79° 26' 05".

Transmitter: Hwy. 11, 5-mi. S at Powassan, Ont.

News Services: Broadcast News, Canada News Wire, Canadian Press, CTV.

Ownership: Mid-Canada Communications Corp., 100%.

Began Operation: Dec. 19, 1955.

Represented (sales) by All-Canada Radio & Television Ltd.

**Personnel:**

SCOTT LUND, station manager.  
JEFF TURL, operations manager.  
BARRY JOHNSON, news director

Rates: Not available.

BBM Weekly Reach (Spring 1987): 96,000

1988 Edition

**CBOT**

Ottawa

(Ch. 4)

English Outlet

Network Service: CBC.

Licensee: Canadian Broadcasting Corp., 150C Bronson Ave., Ottawa, Ont.

Studio: 250 Lanark Ave., Ottawa.

Telephone: 613-724-1200. Telex: 053-4820.

Mailing Address: Box 3220, Station C, Ottawa, Ont. K1Y 1E4.

Technical Facilities: Channel No. 4 (66-72 MHz). Authorized power: 100-kw visual, 10-kw aural. Antenna: 1310-ft. above av. terrain, 618-ft. above ground, 1768-ft. above sea level, lat. 45° 30' 11", long. 75° 51' 02".

Transmitter: Camp Fortune, P.Q.

AM Affiliate: CBO, 50-kw, 920 kHz (CBC).

FM Affiliate: CBO-FM, 84-kw, 103.3 MHz.

Represented (sales) by CBC National Selective Sales (Canada); Canadian Standard Broadcast Sales Inc. (U.S.).

Began Operation: June 2, 1953.

**Personnel:**

DOUGLAS WARD, regional director, National Capital Region.  
CHARLOTTE O'DEA, regional mgr. of communications, National Capital Region.  
DENIS FORGETTE, plant manager, TV.  
GERALD JANNETEAU, director of programming, CBOT.  
MARIE MARTINEAU, area sales manager.  
PAUL MUNSON, regional engineer.

Rates: Available on request.

BBM Weekly Reach (Spring 1987): 880,000

**CBOFT**

Ottawa-Hull, P.Q.

(Ch. 9)

French Outlet

Network Service: SRC.

Licensee: Societe Radio-Canada, 1500 Bronson Ave., Ottawa, Ont.

Studio: 250 Lanark Ave.

Telephone: 613-724-1200. Telex: 053-4820.

Mailing Address: Box 3220, Station C, Ottawa, Ont. K1Y 1E4.

Technical Facilities: Channel No. 9 (186-192 MHz). Authorized power: 128-kw average visual, 12.8-kw average aural. Antenna: 1394-ft. above av. terrain, 702-ft. above ground, 1852-ft. above sea level, lat. 45° 30' 11", long. 75° 51' 02".

Transmitter: Camp Fortune, P.Q.

AM Affiliate: CBOF, 50-kw, 1250 kHz (CBC).

FM Affiliate: CBOF-FM, 84-kw, 102.5 MHz (CBC).

Represented (sales) by CBC National Selective Sales (Canada); Canadian Standard Broadcast Sales Inc. (U.S.).

Began Operation: June 24, 1955.

**Personnel:**

BILL WHITE, regional director, Ottawa area.  
GILLES PERRON, area sales manager.  
DENIS FORGETTE, TV plant manager.  
JACQUES BOUCHER, program manager, CBOFT.  
JEAN-GUY CARRIER, director of communications.

## Canadian TV Stations—Ontario

PAUL MUNSON, regional engineer.  
GINETTE D'AILLE, supervisor, French publicity.

**Rates:** Available on request.

**BBM Weekly Reach (Spring 1987): 280,000**

### CHRO-TV Ottawa-Pembroke

(Ch. 5)

**Network Service:** CBC, Mid-Canada TV.

**Licensee:** Mid-Canada Communications Corp., 699 Frood Rd., Sudbury, Ont. P3C 5A3.

**Studios:** Forest Lea Rd., Pembroke; 200 Isabella St., Ottawa.

**Telephone:** 613-735-1036. **Telex:** 053-34515.

**Technical Facilities:** Channel No. 5 (76-82 MHz). Authorized power: 100-kw visual, 10-kw aural. Antenna: 496-ft. above av. terrain, 580-ft. above ground, 1042-ft. above sea level, lat. 45° 50' 02", long. 77° 09' 50".

**News Service:** Broadcast News.

**Ownership:** Mid-Canada Communications Corp., 100%.

**Began Operation:** Oct. 1, 1977.

**Represented (sales)** by CanVideo (Toronto & Montreal); Metro Marketing West (Vancouver); Brydson Media Sales International (eastern U.S.).

**Personnel:**  
BAXTER RICARD, chairman & president.  
PAUL MARLEAU, executive vice president.  
GEORGE LJUND, vice president & general manager, Mid-Canada Communications.  
CHUCK LIEBROCK, general manager & general sales manager.  
W. P. (BILL) CALLENDER, director of programming.  
LARRY GAVIN, director, operations.  
OLAF HEINZEL, operations manager.  
DON ELVIDGE, chief engineer.  
MIKE KELLER, station/sales manager, Pembroke.  
GEORGE MacMILLAN, sales manager, Ottawa.

**Highest 30 Sec. Rate:** \$350.

**BBM Weekly Reach (Spring 1987): 379,000**

### CJOH-TV Ottawa

(Ch. 13)

(Repeated by CJOH-TV-8, Cornwall & CJOH-TV-6, Deseronto, Ont.)

**Network Service:** CTV.

**Licensee:** Bushnell Communications Limited, 1500 Merivale Rd., Nepean, Ont.

**Studio:** 1500 Merivale Rd., Nepean, Ont.

**Mailing Address:** Box 5813, Station F, Ottawa, Ont. K2C 3G6.

**Telephone:** 613-224-1313. **Telex:** 053-4294.

**Technical Facilities:** Channel No. 13 (210-216 MHz). Authorized power: 178-kw visual, 35.6-kw aural. Antenna: Directional, 1150-ft. above av. terrain, lat. 45° 30' 01", long. 75° 51' 02".

**Transmitter:** Camp Fortune, P.Q.

**News Services:** ABC, AP, Canadian Press, CTV.

**Ownership:** Bushnell Communications Ltd. Also owns satellites CJOH-TV-8, Cornwall & CJOH-TV-6, Deseronto, Ont.

**Began Operation:** March 12, 1961.

**Represented (sales)** by Young Canadian Ltd. (for U.S.); Standard Broadcast Sales Co. Ltd./Television (Vancouver & Winnipeg); Alexander, Pearson & Dawson (Toronto & Montreal).

B-150

#### Personnel:

J. ALLAN SLAIGHT, chairman & president.  
B. MATTHEWS, vice president & general manager.  
VINCE PONS, vice president & general sales manager.  
A. REEVE, vice president, engineering.  
A. R. DEDMAN, vice president, finance.  
ALLAN D. MacKAY, station manager.  
GAIL MORRELL, promotion & marketing director.  
GERALD NIXON, director of operations.  
W. J. BEVERIDGE, programming manager.  
T. HOYES, operations manager.

**Rates:** Not available.

**BBM Weekly Reach (Spring 1987): 1,496,000**

### CHEX-TV Peterborough

(Ch. 12)

(Repeated by CHEX-TV-1, Bancroft; CHEX-TV-2, Minden, both Ont.)

**Network Service:** CBC.

**Licensee:** Kawartha Broadcasting Co. Ltd., Box 4150, Peterborough, Ont. K9J 6Z9.

**Studio:** Douro Twp.

**Telephone:** 705-742-0451.

**Technical Facilities:** Channel No. 12 (204-210 MHz). Authorized power: 163-kw visual, 16.3-kw aural. Antenna: 771-ft. above av. terrain, 772-ft. above ground, 1590-ft. above sea level, lat. 44° 19' 45", long. 78° 18' 03".

**Transmitter:** 1-mi. NE of Peterborough in Douro Twp.

**AM Affiliate:** CHEX, 10-kw (5-kw night), 980 kHz.

**FM Affiliate:** CFMP, 31.4-kw, 101.5 MHz (No. 268), 500-ft.

**News Services:** CBC, News Radio.

**Ownership:** See CKWS-TV, Kingston, Ont.

**Began Operation:** March 28, 1955.

**Represented (sales)** by Paul Mulvihill Ltd.; All-Canada Radio & Television Ltd. (U.S.).

#### Personnel:

YVON CHOUINARD, president.  
BRUCE ANDERSON, executive vice president, general manager & program manager.  
PETER BELLEGHEM, vice president, sales.  
BEN WILKE, chief engineer.  
ANITA COSBURN, traffic director.

**Highest 30 Sec. Rate:** \$360.

**BBM Weekly Reach (Spring 1987): 866,000**

### CHBX-TV Sault Ste. Marie

(Ch. 2)

**Network Service:** CTV.

**Licensee:** Huron Broadcasting Ltd.

**Technical Facilities:** Channel No. 2 (54-60 MHz). Authorized power: 100-kw visual, 10-kw aural. Antenna: 600-ft. above av. terrain, lat. 46° 35' 40", long. 84° 21' 00".

**Personnel:** See CJIC-TV, Sault Ste. Marie.

**Rates:** See CJIC-TV, Sault Ste. Marie.

**BBM Weekly Reach (Spring 1987): 81,000**

**CJIC-TV**

**Sault Ste. Marie**

(Ch. 5)

**Network Service:** CBC.

**Licensee:** Huron Bcstg. Ltd., Box 370, 119 East St., Sault Ste. Marie P6A 5M2.

**Studio & Transmitter:** 119 East St.

**Telephone:** 705-759-8232.

**Technical Facilities:** Channel No. 5 (76-82 MHz). Authorized power: 37.9-kw visual, 7.6-kw aural. Antenna: Directional, 600-ft. above av. terrain, 500-ft. above ground, 835-ft. above sea level, lat. 46° 35' 40", long. 84° 21' 00".

**News Services:** Broadcast News, Canadian Press.

**Ownership:** Huron Broadcasting Ltd., 100%.

**Began Operation:** Nov. 28, 1954.

**Represented (sales)** by All-Canada Radio & Television Ltd.

**Personnel:**

W. A. ELGIE, president & general manager.  
KARL SEPKOWSKI, news editor.  
FERN VALOIS, engineering.

**Highest 30 Sec. Rate:** \$100 (Retail).

---

**BBM Weekly Reach (Spring 1987): 71,000**

---

**CICI-TV**

**Sudbury**

(Ch. 5)

(Repeated by CICI-TV-1, Elliot Lake; CITO-TV-4, Kapuskasing; CITO-TV-3, Kearns; CITO-TV, Timmins, all Ont.)

**Network Service:** CTV.

**Licensee:** Mid-Canada Communications Corp.

**Studio:** 699 Frood Rd., Sudbury.

**Telephone:** 705-674-8301.

**Technical Facilities:** Channel No. 5 (76-82 MHz). Authorized power: 100-kw visual, 10-kw aural. Antenna: 1057-ft. above av. terrain, 2044-ft. above sea level, lat. 46° 30' 02", long. 81° 01' 16".

**Transmitter:** McKim St.

**News Services:** Broadcast News, Canadian Press, CTV.

**Ownership:** Mid-Canada Communications Corp.

**Began Operation:** Oct. 20, 1953.

**Represented (sales)** by CanVideo Television Sales (Montreal & Toronto); Brydson Media Sales International (eastern U.S.); Metro Marketing West (west, Canada & U.S.).

**Personnel:**

BAXTER RICARD, chairman & president.  
PAUL MARLEAU, executive vice president.  
GEORGE LUND, vice president & general manager, Mid-Canada Communications.  
CHUCK LIEBROCK, general manager & general sales manager.  
DETLEF KRUMBACHER, director of engineering.

**Rates:** Not available.

---

**BBM Weekly Reach (Spring 1987): 211,000**

---

**CKNC-TV**

**Sudbury**

(Ch. 9)

(Repeated by CKNC-TV-1, Elliot Lake, Ont.)

**Network Service:** CBC, Mid-Canada TV.

**Licensee:** Mid-Canada Communications Corp., 699 Frood Rd., Sudbury, Ont. P4N 7G3.

**Studio:** 699 Frood Rd., Sudbury, Ont.

**Telephone:** 705-674-8301.

**Technical Facilities:** Channel No. 9 (186-192 MHz). Authorized power: 293-kw visual, 29.3-kw aural. Antenna: 627-ft. above av. terrain, 550-ft. above ground, 1600-ft. above sea level, lat. 46° 30' 44", long. 81° 00' 19".

**Transmitter:** 699 Frood Rd.

**News Services:** Broadcast News, CBC, Mid-Canada TV.

**Ownership:** Mid-Canada Communications Corp.

**Began Operation:** Oct. 4, 1971.

**Represented (sales)** by CanVideo Television Sales (Montreal & Toronto), Brydson Media Sales International (eastern U.S.); Metro Marketing West (West Coast, Canada & U.S.).

**Personnel:**

BAXTER RICARD, chairman & president.  
PAUL MARLEAU, executive vice president.  
GEORGE LUND, vice president & general manager, Mid-Canada Communications.  
CHUCK LIEBROCK, general manager & general sales manager.  
MARY LUND, sales manager.  
LARRY GAVIN, director, operations.  
DETLEF KRUMBACHER, director of engineering.

**Highest 30 Sec. Rate :** \$350.

**Combination rate:** CKNC-TV, Sudbury; CFCL-TV, Timmins; CHNB-TV, North Bay & CHRO-TV, Pembroke, all Ont.

---

**BBM Weekly Reach (Spring 1987): 205,000**

---

**CHFD-TV**

**Thunder Bay**

(Ch. 4)

**Network Service:** CTV.

**Licensee:** Thunder Bay Electronics Ltd., 87 N. Hill St.

**Studio:** 87 N. Hill St., Thunder Bay, Ont. P7A 5V6.

**Telephone:** 807-344-9685. **Telex:** 073-4521.

**Technical Facilities:** Channel No. 4 (66-72 MHz). Authorized power: 56-kw visual, 10-kw aural. Antenna: 1257-ft. above av. terrain, lat. 48° 31' 30", long. 89° 06' 50".

**Represented (sales)** by All-Canada Radio & Television Ltd. (U.S.); Paul Mulvihill Ltd. (Canada).

**Began Operation:** Oct. 14, 1972.

**Personnel:** See CKPR-TV, Thunder Bay.

**Rates:** Not available.

---

**BBM Weekly Reach (Spring 1987): 112,000**

---

## Canadian TV Stations—Ontario

### CKPR-TV Thunder Bay

(Ch. 2)

(Repeated by CBLK-TV, Nipigon, Ont.)

**Network Service:** CBC.

**Licensee:** Thunder Bay Electronics Ltd., 87 N. Hill St., Thunder Bay, Ont. P7A 5V6.

**Studio:** 87 N. Hill St.

**Telephone:** 807-344-9685. **Telex:** 073-4521

**Technical Facilities:** Channel No. 2 (54-60 MHz). Authorized power: 56-kw visual, 10-kw aural. Antenna: 1257-ft. above av. terrain, 707-ft. above ground, 2307-ft. above sea level, lat. 48° 31' 30", long. 89° 06' 50".

**Transmitter:** Mount Baldy, 6-mi. NE of Port Arthur.

**News Service:** Broadcast News.

**Began Operation:** Sept. 17, 1954.

**Represented (sales)** by All-Canada Radio & Television Ltd. (U.S.); Paul Mulvihill Ltd. (Canada).

**Personnel:**

H. FRASER DOUGALL, president.  
A. H. SEURET, vice president & general manager.  
MANFRED VOLBRACHT, director of engineering.  
R. HADWEN, director of operations  
M. LABELLE, director of programming.

**Rates:** Not available.

---

**BBM Weekly Reach (Spring 1987):** 122,000

---

### CFCL-TV Timmins

(Ch. 6)

(Repeated by CFCL-TV-7, Chapleau; CBCC-TV, Hearst; CFCL-TV-3, Kapuskasing; CFCL-TV-2, Kearns; CBCO-TV-1, Moosonee, all Ont.)

**Network Service:** CBC.

**Licensee:** Mid-Canada Communications Corp., 699 Frood Rd., Sudbury, Ont. P3C 5A3.

**Studio & Transmitter:** Mont Sacre Coeur, Timmins.

**Telephone:** 705-264-4211.

**Technical Facilities:** Channel No. 6 (82-88 MHz). Authorized power: 100-kw visual, 10-kw aural. Antenna: 557-ft. above av. terrain, 525-ft. above ground, 1592-ft. above sea level, lat. 48° 29' 25", long. 81° 19' 51".

**AM Affiliate:** CFCL, 10-kw (5-kw night), 620 kHz.

**News Services:** Broadcast News, Canadian Press.

**Ownership:** Mid-Canada Communications Corp.

**Began Operation:** June 24, 1956.

**Represented (sales)** by CarVideo Television Sales (Montreal & Toronto); Brydson Media Sales International (eastern U.S.); Metro Marketing West (West Coast, Canada & U.S.)

**Personnel:**

BAXTER RICARD, chairman & president.  
PAUL MARLEAU, executive vice president.  
GEORGE LUND, vice president & general manager, Mid-Canada Communications.  
CHUCK LIEBROCK, general manager & general sales manager.  
LARRY GAVIN, director, operations.  
RAY LANVILLE, station sales manager.  
RUDY FAUTEUX, director of engineering.

**Highest 30 Sec. Rate:** \$350.

**B-152**

**Combination rate:** CFCL-TV, Timmins; CKNC-TV, Sudbury; CHNB-TV, North Bay; CHRO-TV, Pembroke, all Ont.

---

**BBM Weekly Reach (Spring 1987):** 113,000

---

### CBLT Toronto

(Ch. 5)

English Outlet

**Network Service:** CBC.

**Licensee:** Canadian Bcstg. Corp., 1500 Bronson Ave., Ottawa, Ont.

**Studio:** 354 Jarvis St., Box 500, Station A, Toronto, Ont. M5W 1E6.

**Telephone:** 416-975-3311. **Telex:** 062-17796.

**Technical Facilities:** Channel No. 5 (76-82 MHz). Authorized power: 84-kw visual, 16.8-kw aural. Antenna: 1520-ft. above av. terrain, 1602-ft. above ground, 1871-ft. above sea level, lat. 43° 38' 33", long. 79° 23' 15".

**Transmitter:** CN Tower.

**AM Affiliate:** CBL, 50-kw, 740 kHz.

**FM Affiliate:** CBL-FM, 38-kw, 94.1 MHz.

**Began Operation:** Sept. 8, 1952.

**Represented (sales)** by CBC National Selective Sales (Canada); Canadian Standard Broadcast Sales Inc. (U.S.).

**Personnel:**

D. GOODWIN, regional director for Province of Ontario.  
HOWARD BERNSTEIN, executive producer, TV news & current affairs.  
BARRY SMITH, production manager.  
GARY PROTAIN, manager, communications.  
ALEX FRAME, program director, CBLT.  
STEVE SANKAR, manager, administration & finance.  
DEE GILCHRIST, manager, program production & presentation.

**Rates:** Available on request.

---

**BBM Weekly Reach (Spring 1987):** 3,537,000

---

### CBLFT Toronto

(Ch. 25)

French Outlet

**Network Service:** SRC.

**Licensee:** Societe Radio-Canada, 1500 Bronson Ave., Ottawa, Ont.

**Studio:** 100 Carlton St., Toronto, Ont.

**Mailing Address:** Box 500, Station A, Toronto, Ont. M5W 1E6.

**Telephone:** 416-975-3311. **Telex:** 062-17796.

**Technical Facilities:** Channel No. 25 (536-542 MHz). Authorized power: 1827-kw visual, 182.7-kw aural. Antenna: 1640-ft. above av. terrain, 1721-ft. above ground, 1990-ft. above sea level, lat. 43° 38' 33", long. 79° 23' 15".

**Transmitter:** CN Tower, Toronto, Ont.

**AM Affiliate:** CJBC, 50-kw, 860 kHz.

**Began Operation:** March 23, 1973.



**Personnel:**  
ROCH MAGNAN, news supervisor.  
DIANE CHAPERON-LOR, manager, communications.

**Rates:** Available on request.

**BBM Weekly Reach (Spring 1987): 130,000**

**CFMT-TV**  
**Toronto**  
(Ch. 47)

**Network Service:** Independent.

**Licensee:** Multilingual Television (Toronto) Ltd., 545 Lake Shore Blvd. W., Toronto, Ont. M5V 1A3.

**Studio:** 545 Lakeshore Blvd. W., Toronto M5V 1A3.

**Technical Facilities:** Channel No. 47 (668-674 MHz). Authorized power: 1200-kw visual, 120-kw aural. Antenna: 1645-ft. above av. terrain, lat. 43° 38' 33", long. 79° 23' 15".

**Transmitter:** CN Tower.

**Ownership:** Multilingual Television (Toronto) Ltd.

**Began Operation:** Fall 1979.

**Personnel:**  
DAN IANNUZZI, president & executive producer.

**Rates:** English Language Programming, \$110 per GRP. Third Language Programming rates available on request.

**BBM Weekly Reach (Spring 1987): 1,803,000**

**CFTO-TV**  
**Toronto**  
(Ch. 9)

**Network Service:** CTV.

**Licensee:** CFTO-TV Limited, Box 9, Toronto, Ont. M4A 2M9.

**Studio:** 9 Channel Nine Court, Agincourt.

**Telephone:** 416-299-2000. **Telex:** 06-525161.

**Sales Office:** 2 Bloor St. W., Toronto.

**Technical Facilities:** Channel No. 9 (186-192 MHz). Authorized power: 325-kw visual, 43.5-kw aural. Antenna: 1532-ft. above av. terrain, 1613-ft. above ground, 1882-ft. above sea level, lat. 43° 38' 33", long. 79° 23' 15".

**Transmitter:** CN Tower.

**News Services:** ABC, Broadcast News, Canadian Press, CTV, NBC, Visnews.

**Ownership:** Baton Broadcasting Inc., 100%. Officers: J. W. Bassett, chmn.; D. G. Bassett, pres. & chief exec. officer; E. J. Delaney, v.p. & secy.; J. J. Garwood, v.p., treas. & managing dir. Baton Bcstg. also owns Russwood Bcstg. Ltd., CFGO Radio Ltd.

**Began Operation:** Jan. 1, 1961.

**Represented (sales)** by Young Canadian Ltd. (U.S.); Glen Warren Broadcast Sales Division (Canada).

**Personnel:**  
JOHN W. BASSETT, chairman.  
D. G. BASSETT, president.  
E. J. DELANEY, vice president & managing director.  
J. J. GARWOOD, vice president, finance.  
J. SPIERS, vice president, production & operations.  
E. J. STUEBING, vice president, news & public affairs.  
G. ROCHON, vice president & executive producer.  
W. H. COX, vice president & general sales manager.  
CATHERINE HUPPE, program & promotion manager.  
D. C. FERGUSON, director of research.

**Highest 30 Sec. Rate:** \$1425.

**BBM Weekly Reach (Spring 1987): 3,968,000**

**CICA-TV**  
**Toronto**  
(Ch. 19)

**Educational Station**

(Repeated by 17 medium power & approximately 180 low-power satellite-fed transmitters.)

**Licensee:** The Ontario Educational Communications Authority, Box 200, Station Q, Toronto, Ont. M4T 2T1.

**Studio:** Trans-America Bldg., 2180 Yonge St., Toronto, Ont.

**Technical Facilities:** Channel No. 19 (500-506 MHz). Authorized power: 1380-kw visual, 108-kw aural. Antenna: 1640-ft. above av. terrain, 1721-ft. above ground, 1990-ft. above sea level, lat. 43° 38' 33", long. 79° 23' 15".

**Transmitter:** CN Tower, Toronto.

**Began Operation:** Sept. 27, 1970.

**Personnel:**  
ANNE RUBENSTEIN, information officer.

**BBM Weekly Reach (Spring 1987): 2,418,000 (OECA)**

**CITY-TV**  
**Toronto**  
(Ch. 57)

**Network Service:** Independent.

**Licensee:** CityTV, Div. of CHUM Ltd., 299 Queen St. W, Toronto, Ont. M5V 2Z5.

**Studio:** 299 Queen St. W.

**Telephone:** 416-591-5757.

**Technical Facilities:** Channel No. 57 (728-734 MHz). Authorized power: 280-kw visual, 28-kw aural. Antenna: 1627-ft. above av. terrain, lat. 43° 38' 33", long. 79° 23' 15".

**Transmitter:** CN Tower.

**News Services:** Broadcast News, Canadian Press, Visnews.

**Ownership:** CHUM Ltd., 100%.

**Began Operation:** Sept. 28, 1972.

**Represented (sales)** by Alexander, Pearson & Dawson Inc. (Toronto, Vancouver).

**Personnel:**  
M. ZNAIMER, president.  
DENNIS FITZ-GERALD, vice president & general manager.  
CHRISTINE YANKOU, director, corporate communications & community relations.  
GREG MUDRY, general sales manager.  
RON REID, director of operations & engineering.  
JAY SWITZER, director of purchased programming.  
STEVE HURLBUT, director of news programming.

**Rates:** On request.

**BBM Weekly Reach (Spring 1987): 3,025,000**

## Canadian TV Stations—Ontario

### CIII-TV

#### Toronto—Paris

(Ch. 6)

(Repeated by CIII-TV-2, Bancroft; CIII-TV-6, Ottawa; CIII-TV-29, Sarnia; CIII-TV-22, Uxbridge, all Ont.)

**Network Service:** Independent.

**Licensee:** Global Television Network, 81 Barber Greene Rd., Toronto, Ont. M3C 2A2.

**Telephone:** 416-446-5311.

**Technical Facilities:** Channel No. 6 (82-88 MHz). Authorized power: 100-kw visual, 15-kw aural. Antenna: 1037-ft. above av. terrain, lat. 43° 15' 39"; long. 80° 26' 39".

**Transmitter:** SW of Paris.

**News Services:** Broadcast News, CNN, InfoGlobe, NBC, Newsfeed, Reuters, VisNews.

**Ownership:** Global Ventures Western Ltd., 82.5%; remainder undisclosed.

**Began Operation:** Jan. 6, 1974.

**Represented (sales)** by CanVideo TV Sales Ltd. (Toronto, Montreal); Metro Marketing West Ltd. (Vancouver, western U.S.); Brydson Media Sales International (eastern U.S.).

**Personnel:**

DAVID MINTZ, president.  
RODGER HONE, vice president, marketing & general manager.  
MICHAEL SPIVAK, vice president, production/business affairs.  
PETER BRADLEY, general manager, news & current affairs.  
JOHN BURGIS, vice president, finance & administration.  
BILL STEWART, vice president, programming.

**Rates:** On request.

**BBM Weekly Reach (Spring 1987):** 5,586,000

### CBET

#### Windsor

(Ch. 9)

**Network Service:** CBC.

**Licensee:** Canadian Bcstg. Corp., 1500 Bronson Ave., Ottawa, Ont. K1G 3J5.

**Studio:** 825 Riverside Drive W., Windsor.

**Telephone:** 519-255-3411. **Telex:** 064-77622.

**Technical Facilities:** Channel No. 9 (186-192 MHz). Authorized power: 325-kw max. visual, 32.5-kw max. aural. Antenna: Directional, 621-ft. above av. terrain, 623-ft. above ground, 1208-ft. above sea level, lat. 42° 18' 59"; long. 83° 02' 58".

**Transmitter:** 825 Riverside Drive W., Windsor.

**AM Affiliate:** CBE, 10-kw, 1550 kHz (CBC).

**FM Affiliate:** CBE-FM, 100-kw, 89.9 MHz (CBC).

**Ownership:** Canadian Broadcasting Corporation.

**Began Operation:** Sept. 16, 1954 as CKLW-TV. Transferred from RKO General Inc. July 24, 1970 in accordance with CRTC's directions on Canadian ownership. Purchased by CBC Sept. 1, 1975.

**Represented (sales)** by Canadian Standard Broadcast Sales (U.S.); CBC National Selective TV Sales (Canada).

**Personnel:**

H. L. HACKNEY, location manager, CBC Windsor.  
FRED STECHER, plant manager.  
R. J. KRYGER, manager, TV technical facilities.  
R. PODVIN, sales manager.  
TERRY BROWN, executive producer, news.  
R. SAUVE, supervisor, TV technical production services.  
JIM MOLNAR, communications officer.

B-154

**Rates:** Available on request.

**BBM Weekly Reach (Spring 1987):** 276,000

### CKNX-TV

#### Wingham

(Ch. 8)

**Network Service:** CBC.

**Licensee:** CKNX Broadcasting Ltd., Wingham.

**Studio:** Carling Terrace.

**Telephone:** 519-357-1310.

**Technical Facilities:** Channel No. 8 (180-186 MHz). Authorized power: 150-kw visual, 15-kw aural. Antenna: 793-ft. above av. terrain, 650-ft. above ground, 1800-ft. above sea level, lat. 44° 05' 26"; long. 81° 12' 26".

**Transmitter:** 4-mi. S of Walkerton.

**AM Affiliate:** CKNX, 10-kw (1-kw night), 920 kHz.

**News Service:** Canadian Press.

**Ownership:** CKNX Broadcasting Ltd.

**Began Operation:** Nov. 18, 1955.

**Represented (sales)** by All-Canada Radio & Television Ltd.

**Personnel:**

ROSS HAMILTON, president.  
AL SKELTON, TV station manager.  
RAY BAYNTON, news director.  
GERRY BELANGER, director of engineering.  
CATHY WALTERS, TV traffic coordinator.

**Rates:** For combination rates, see CFPL-TV, London, Ont.

**BBM Weekly Reach (Spring 1987):** 228,000

### ONTARIO REPEATER STATIONS

**Alberton—New,** Ch. 7, TV Ontario (CICA-TV, Toronto) 10 w.

**Armstrong—New,** Ch. 13, TVO (CICA-TV, Toronto) 8 w.

**Armstrong—CBLIT,** Ch. 10, CBC (CBNT, St. John's, via satellite) 10 w.

**Aroland—New,** Ch. 10, TVO (CICA-TV, Toronto) 5 w.

**Atikokan—CBWCT-1,** Ch. 7, CBC (CBWT, Winnipeg) 2.8-kw.

**Attawapiskat—New,** Ch. 10, TVO (CICA-TV, Toronto) 10 w.

**Attawapiskat—CBLET,** Ch. 12, CBC (CFCL-TV, Timmins) 10 w.

**Bancroft—CHEX-TV-1,** Ch. 4, Kawartha Bcstg. (CHEX-TV, Peterborough) 5 w.

**Bancroft—CIII-TV-2,** Ch. 2, Global Television Network (CIII-TV, Toronto) 100-kw.

**Barclay—New,** Ch. 30, TVO (CICA-TV, Toronto) 20 w.

**Barrie—CBLFT-11,** Ch. 55, CBC (CBLFT, Toronto) 7-kw.

**Barry's Bay—CBOT-2,** Ch. 19, CBC (CBOT-1, Foymount) 2.9-kw.

**Barwick—New,** Ch. 21, TVO (CICA-TV, Toronto) 10 w.

**Beardmore—CBLAT-5,** Ch. 9, CBC (CBLAT, Geraldton) 8.4 w.

**Beardmore—New,** Ch. 11, TVO (CICA-TV, Toronto) 10 w.

**Bearskin Lake—New,** Ch. 9, TVO (CICA-TV, Toronto) 5 w.

**Belle Vallee—New,** Ch. 34, TVO (CICA-TV, Toronto) 20 w.

**Belleville—CBLFT-13,** Ch. 15, CBC (CBLFT-12, Peterborough) 180-kw.

**Bergland—New,** Ch. 7, TVO (CICA-TV, Toronto) 10 w.

**Big Trout Lake—New,** Ch. 8, TVO (CICA-TV, Toronto) 5 w.

**Big Trout Lake**—CBWT-1, Ch. 13, CBC (CBWT, Winnipeg) 10 w.

**Bruce Mines**—New, Ch. 24, TVO (CICA-TV, Toronto) 20 w.

**Caramat**—CICA-TV-72, Ch. 10, TVO (CICA-TV, Toronto) 5 w.

**Cartier**—New, Ch. 17, TVO (CICA-TV, Toronto) 20 w.

**Cat Lake**—New, Ch. 9, TVO (CICA-TV, Toronto) 5 w.

**Chapleau**—CBLFT-22, Ch. 13, CBC (CBLFT, Toronto) 487 w.

**Chapleau**—CFCL-TV-7, Ch. 7, CBC (CFCL-TV, Timmins) 101 w.

**Chatham**—CBLFT-10, Ch. 48, CBC (CBLFT-9, London) 14-kw.

**Chatham**—CICO-TV-59, Ch. 59, TVO (CICA-TV, Toronto) 34.3-kw.

**Coleman Twp.**—New, Ch. 38, TVO (CICA-TV, Toronto) 20 w.

**Collins**—New, Ch. 8, TVO (CICA-TV, Toronto) 5 w.

**Constance Lake**—New, Ch. 13, TVO (CICA-TV, Toronto) 10 w.

**Cornwall**—CJOH-TV-8, Ch. 8, Bushnell Communications Ltd. (CJOH-TV, Ottawa) 130-kw.

**Deer Lake**—New, Ch. 9, TVO (CICA-TV, Toronto) 5 w.

**Deseronto**—CJOH-TV-6, Ch. 6, Bushnell Communications Ltd. (CJOH-TV, Ottawa) 55-kw.

**Devlin**—New, Ch. 43, TVO (CICA-TV, Toronto) 20 w.

**Doble**—New, Ch. 16, TVO (CICA-TV, Toronto) 20 w.

**Dorion**—New, Ch. 6, TVO (CICA-TV, Toronto) 10 w.

**Driftwood**—CBLFT-16, Ch. 74, CBC (CBLFT-3, Timmins) 100 w.

**Dryden**—CBWDT, Ch. 9, CBC (CBWT, Winnipeg) 8.9-kw.

**Dryden**—CBWFT-9, Ch. 6, CBC (CBWFT, Winnipeg) 11.3-kw.

**Dubreuilville**—CBLFT-24, Ch. 7, CBC (CBLFT-23, Wawa) 10 w.

**Eagle River**—New, Ch. 11, TVO (CICA-TV, Toronto).

**Ear Falls**—CBWJT, Ch. 13, CBC (CBWT, Winnipeg) 10 w.

**Ear Falls**—New, Ch. 3, TVO (CICA-TV, Toronto) 10 w.

**Earlton**—New, Ch. 31, TVO (CICA-TV, Toronto) 20 w.

**Elk Lake**—New, Ch. 17, TVO (CICA-TV, Toronto).

**Elliot Lake**—CBLFT-6, Ch. 12, CBC (CBLFT-2, Sudbury) 18.6-kw.

**Elliot Lake**—CKNC-TV-1, Ch. 7, CBC (CKNC-TV, Sudbury) 34-kw.

**Elliot Lake**—CICI-TV-1, Ch. 3, Mid-Canada Communications Corp. (CICI-TV, Sudbury) 19-kw.

**Emo**—New, Ch. 8, TVO, (CICA-TV, Toronto) 10 w.

**Englehart**—CICA-TV-36, Ch. 39, TVO (CICA-TV, Toronto) 20 w.

**Espanola**—CBLFT-7, Ch. 11, CBC (CBLFT-2, Sudbury) 8.9 w.

**Eva Lake**—New, Ch. 6, TVO (CICA-TV, Toronto) 5 w.

**Faquier**—New, Ch. 29, TVO (CICA-TV, Toronto) 20 w.

**Foleyet**—New, Ch. 11, TVO (CICA-TV, Toronto) 10 w.

**Fort Albany**—CBLDT, Ch. 8, CBC (CFCL-TV, Timmins) 491 w.

**Fort Albany**—New, Ch. 5, TVO (CICA-TV, Toronto) 10 w.

**Fort Severn**—New, Ch. 5, TVO (CICA-TV, Toronto) 5 w.

**Fort Frances**—CBWCT, Ch. 5, CBC (CBWT, Winnipeg) 50.5-kw.

**Fort Frances**—CBWFT-11, Ch. 15, CBC (CBWFT, Winnipeg) 12.5-kw.

**Fort Hope**—New, Ch. 9, TVO (CICA-TV, Toronto) 5 w.

**Fort Hope**—CBLHT, Ch. 12, CBC (CBNT, St. John's, via satellite) 10 w.

**Fort Severn**—New, Ch. 9, TVO (CICA-TV, Toronto) 5 w.

**Foymount**—CBOT-1, Ch. 28, CBC (CBOT, Ottawa) 10 w.

**Fraserdale**—CBLCT, Ch. 7, CBC (CFCL-TV, Timmins) 10 w.

**Georgian Bay (Warton)**—CKCO-TV-2, Ch. 2, CAP Communications Ltd. (CKCO-TV, Kitchener) 100-kw.

**Geraldton**—CBLAT, Ch. 13, CBC (CBLT, Toronto) 22-kw.

**Geraldton**—CBLFT-26, Ch. 7, CBC (CBLFT-25, Manitouwadge) 2.3-kw.

**Gogama**—CBLFT-21, Ch. 23, CBC (CBLFT-3, Timmins) 2.6-kw.

**Gore Bay**—New, Ch. 28, TVO (CICA-TV, Toronto) 5 w.

**Gowganda**—New, Ch. 10, TVO (CICA-TV, Toronto) 5 w.

**Hallebourg**—New, Ch. 18, TVO (CICA-TV, Toronto) 5 w.

**Hanbury**—CICA-TV-41, Ch. 51, TVO (CICA-TV, Toronto) 20 w.

**Harris Twp.**—New, Ch. 29, TVO (CICA-TV, Toronto) 20 w.

**Harty**—New, Ch. 53, TVO (CICA-TV, Toronto) 20 w.

**Hearst**—CBLFT-5, Ch. 7, CBC (CBLFT-4, Kapuskasing) 8.4-kw.

**Hearst**—CBCC-TV, Ch. 5, CBC (CFCL-TV, Timmins) 5.3-kw.

**Heron Bay**—New, Ch. 17, TVO (CICA-TV, Toronto) 20 w.

**Hilliardton**—New, Ch. 55, TVO (CICA-TV, Toronto) 20 w.

**Hilton Beach**—New, Ch. 17, TVO (CICA-TV, Toronto) 20 w.

**Hornepayne**—CBLAT-6, Ch. 13, CBC (CBLAT-1, Manitouwadge) 30 w.

**Hudson Twp.**—New, Ch. 25, TVO (CICA-TV, Toronto) 20 w.

**Huntsville**—CKVR-TV-2, Ch. 8, CKVR Channel 3 Ltd. (CKVR-TV Barrie) 115 w.

**Huntsville**—CICA-TV-13, Ch. 13, TVO (CICA-TV, Toronto) 16-kw.

**Ignace**—CBWDT-2, Ch. 13, CBC (CBWDT, Dryden) 8.9 w.

**Ignace**—New, Ch. 5, TVO (CICA-TV, Toronto) 10 w.

**Iron Bridge**—New, Ch. 23, TVO (CICA-TV, Toronto) 20 w.

**Jellicoe**—New, Ch. 6, TVO (CICA-TV, Toronto) 5 w.

**Jogues**—New, Ch. 22, TVO (CICA-TV, Toronto) 20 w.

**Kagawong**—New, Ch. 34, TVO (CICA-TV, Toronto) 20 w.

**Kapuskasing**—CBLFT-4, Ch. 12, CBC (CBLFT-16, Driftwood) 17.4-kw.

**Kapuskasing**—CFCL-TV-3, Ch. 2, Mid-Canada Communications Corp. (CFCL-TV, Timmins) 959 w.

**Kapuskasing**—CITO-TV-4, Ch. 10, Mid-Canada Communications Corp. (CITO-TV, Timmins) 3.5-kw.

**Kasabonika**—New, Ch. 9, TVO (CICA-TV, Toronto) 5 w.

**Kearns**—CFCL-TV-2, Ch. 2, Mid-Canada Communications Corp. (CFCL-TV, Timmins) 70-kw.

**Kearns**—CITO-TV-3, Ch. 11, Mid-Canada Communications Corp. (CITO-TV, Timmins) 65-kw.

**Kenora**—CBWAT, Ch. 8, CBC (CBWT, Winnipeg) 8-kw.

**Kenora**—CBWFT-7, Ch. 2, CBC (CBWFT, Winnipeg) 3.8-kw.

**Kerns Twp.**—New, Ch. 46, TVO (CICA-TV, Toronto) 20 w.

**King Kirkland**—New, TVO, Ch. 32 (CICA-TV, Toronto) 20 w.

**Kingfisher Lake**—New, TVO, Ch. 8 (CICA-TV, Toronto) 5 w.

**Kingston**—CBLFT-14, Ch. 32, CBC (CBLFT-13, Belleville) 48-kw.

**Kitagan**—New, Ch. 17, TVO (CICA-TV, Toronto) 20 w.

**Kitchener**—CBLFT-8, Ch. 61, CBC (CBLFT, Toronto) 168.7-kw.

**Kitchener-Paris**—CICO-TV-28, Ch. 28, TVO (CICA-TV, Toronto) 122-kw.

**Lac Ste. Therese**—New, TVO, Ch. 20 (CICA-TV, Toronto) 20 w.

**Laird Twp.**—New, TVO, Ch. 15 (CICA-TV, Toronto) 20 w.

**Lansdowne House**—New, Ch. 8, TVO (CICA-TV, Toronto) 5 w.

**Larder Lake**—New, Ch. 24, TVO (CICA-TV, Toronto) 20 w.

## Canadian TV Stations—Ontario

- Latchford**—New, Ch. 24, TVO (CICA-TV, Toronto) 20 w.
- Little Current**—CBCE-TV, Ch. 8, CBC (CKNC-TV, Elliot Lake) 23.7-kw.
- Little Current**—New, Ch. 33, TVO (CICA-TV, Toronto) 20 w.
- London**—CBLFT-9, Ch. 40, CBC (CBLFT-8, Kitchener) 24.4-kw.
- London**—CICO-TV-18, Ch. 18, TVO (CICA-TV, Toronto) 34.9-kw.
- Longlac**—New, Ch. 5, TVO (CICA-TV, Toronto) 10 w.
- MacDiarmid**—New, Ch. 5, TVO (CICA-TV, Toronto) 5 w.
- MacLeod**—New, TVO, Ch. 3 (CICA-TV, Toronto) 10 w.
- Manitouawadge**—CBLAT-1, Ch. 8, CBC (CBLAT, Geraldton) 22-kw.
- Manitouawadge**—CBLFT-25, Ch. 15, CBC (CBLFT, Toronto) 9.8-kw.
- Manitowaning**—New, Ch. 40, TVO (CICA-TV, Toronto) 20 w.
- Marathon**—CBLAT-4, Ch. 11, CBC (CBLAT-1, Manitowadge) 7.5-kw.
- Marten Falls**—New, TVO, Ch. 9 (CICA-TV, Toronto) 5 w.
- Massey**—New, Ch. 24, TVO (CICA-TV, Toronto) 20 w.
- Matachewan**—CICA-TV-61, TVO, Ch. 32 (CICA-TV, Toronto) 20 w.
- Mattawa**—CBLFT-27, Ch. 26, CBC (CBFST-2, Temiscaming) 2.8-kw.
- Mattice**—New, Ch. 9, TVO (CICA-TV, Toronto) 10 w.
- Maynooth**—CBOT-4, Ch. 51, CBC (CBOT-2, Barry's Bay) 1.277-kw.
- McArthurs Mills**—CBOT-5, Ch. 33, CBC (CBOT-4, Maynooth) 1.429-kw.
- Mindemoya**—New, Ch. 42, TVO (CICA-TV, Toronto) 20 w.
- Mine Centre**—CICA-TV-65, Ch. 8, TVO (CICA-TV, Toronto) 10 w.
- Moonbeam**—New, Ch. 35, TVO (CICA-TV, Toronto) 20 w.
- Moosonee**—CBCO-TV-1, Ch. 9, CBC (CFCL-TV, Timmins) 8.9 w.
- Moosonee**—New, Ch. 11, TVO (CICA-TV, Toronto).
- Morson**—New, Ch. 11, TVO (CICA-TV, Toronto) 10 w.
- Nairn Twp.**—New, TVO, Ch. 28 (CICA-TV, Toronto) 20 w.
- Nakina**—New, Ch. 11, TVO (CICA-TV, Toronto) 10 w.
- Nestor Falls**—New, Ch. 13, TVO (CICA-TV, Toronto) 10 w.
- New Osnapurgh**—New, TVO, Ch. 5 (CICA-TV, Toronto) 5 w.
- Nipigon**—CBLK-TV, Ch. 16, CBC (CKPR-TV, Thunder Bay) 2.3-kw.
- Nipigon**—CBLFT-19, Ch. 26, CBC (CBLFT, Toronto) 2.3-kw.
- North Bay**—New, Ch. 6, TVO (CICA-TV, Toronto) 57-kw.
- Oba**—New, TVO, Ch. 11 (CICA-TV, Toronto) 5 w.
- Opsatika**—New, Ch. 47, TVO (CICA-TV, Toronto) 20 w.
- Osnapurgh**—CBWDT-4, Ch. 13, CBC (CBWT, Winnipeg) 8.9 w.
- Ottawa**—CICO-TV-24, Ch. 24, TVO (CICA-TV, Toronto) 1495-kw.
- Ottawa**—CIII-TV-6, Ch. 6, Global Television Network (CIII-TV, Toronto) 14.7-kw.
- Owen Sound**—CICA-TV-12, Ch. 12, TVO (CICA-TV, Toronto) 52-kw.
- Parry Sound**—CKVR-TV-1, Ch. 12, CKVR Channel 3 Ltd. (CKVR-TV, Barrie) 5-kw.
- Penetanguishene**—CBLFT-15, Ch. 34, CBC (CBLFT, Toronto) 11.3-kw.
- Penetanguishene**—New, TVO, Ch. 51 (CICA-TV, Toronto) 1-kw.
- Peterborough**—CBLFT-12, Ch. 44, CBC (CBLFT, Toronto) 48.6-kw.
- Pickle Lake**—CBWDT-5, Ch. 9, CBC (CBWT, Winnipeg) 8.9 w.
- Pickle Lake**—New, Ch. 11, TVO (CICA-TV, Toronto) 10 w.
- Pikangikum**—CBWDT-6, Ch. 7, CBC (CBWT, Winnipeg) 8.9 w.
- Pikangikum**—New, TVO, Ch. 9 (CICA-TV, Toronto) 5 w.
- Pinewood**—New, Ch. 12, TVO (CICA-TV, Toronto) 10 w.
- Providence Bay**—New, Ch. 48, TVO (CICA-TV, Toronto) 20 w.
- Rainy River**—New, Ch. 4, TVO (CICA-TV, Toronto) 10 w.
- Redditt**—New, Ch. 5, TVO (CICA-TV, Toronto) 10 w.
- Red Lake**—CBWET, Ch. 10, CBC (CBWT, Winnipeg) 570 w.
- Ryland**—New, TVO, Ch. 16 (CICA-TV, Toronto) 20 w.
- Sachigo Lake**—New, Ch. 9, TVO (CICA-TV, Toronto) 5 w.
- Sandy Lake**—New, Ch. 8, TVO (CICA-TV, Toronto) 10 w.
- Sandy Lake**—CBWDT-7, Ch. 10, CBC (CBWT, Winnipeg) 8.9 w.
- Sarnia**—CBLFT-17, Ch. 68, CBC (CBLFT-9, London) 39.7-kw.
- Sarnia**—CIII-TV-29, Ch. 29, Global Television Network (CIII-TV, Toronto) 162-kw.
- Sarnia-Chatham**—CKCO-TV-3, Ch. 42, CAP Communications Ltd. (CKCO-TV, Kitchener) 1263-kw.
- Sault Ste. Marie**—CBLFT-20, Ch. 26, CBC (CBLFT, Toronto) 1.2-kw.
- Sault Ste. Marie**—CICO-TV-20, Ch. 20, TVO (CICA-TV, Toronto) 2.9-kw.
- Savant Lake**—CBWDT-3, Ch. 8, CBC (CBWDT-1, Sioux Lookout) 8.9 w.
- Savant Lake**—New, TVO, Ch. 10 (CICA-TV, Toronto) 5 w.
- Searchmont**—New, TVO, Ch. 22 (CICA-TV, Toronto) 20 w.
- Sheguandah**—New, TVO, Ch. 39 (CICA-TV, Toronto) 20 w.
- Shoal Lake**—New, Ch. 19, TVO (CICA-TV, Toronto) 20 w.
- Silver Water**—New, TVO, Ch. 20 (CICA-TV, Toronto) 20 w.
- Sioux Lookout**—New, Ch. 2, TVO (CICA-TV, Toronto) 10 w.
- Sioux Lookout**—CBWDT-1, Ch. 12, CBC (CBWDT, Dryden) 30-kw.
- Sioux Narrows**—CBWAT-1, Ch. 4, CBC (CBWAT, Kenora) 8.9 w.
- Sioux Narrows**—New, Ch. 10, TVO (CICA-TV, Toronto) 10 w.
- Spring Bay**—New, Ch. 46, TVO (CICA-TV, Toronto) 20 w.
- Stratton**—New, Ch. 19, TVO (CICA-TV, Toronto) 20 w.
- Sturgeon Falls**—CBLFT-1, Ch. 7, CBC (CBLFT, Toronto) 9.7-kw.
- Sudbury**—CBLFT-2, Ch. 13, CBC (CBLFT, Toronto) 8.6-kw.
- Sudbury**—CICO-TV-19, Ch. 19, TVO (CICA-TV, Toronto) 186.5-kw.
- Sultan**—New, Ch. 11, TVO (CICA-TV, Toronto) 10 w.
- Tehkummah**—New, TVO, Ch. 49 (CICA-TV, Toronto) 20 w.
- Temagami**—CBCQ-TV-1, Ch. 15, CBC (CBNT, St. John's, Nfld., via satellite) 14.2-kw.
- Temagami**—CICA-TV-19, TVO, Ch. 36 (CICA-TV, Toronto) 5 w.
- Temagami North**—New, TVO, Ch. 23 (CICA-TV, Toronto) 20 w.
- The Muskokas**—CKCO-TV-4, Ch. 11, CAP Communications Ltd. (CKCO-TV, Kitchener) 3735-kw.
- Thessalon**—New, Ch. 27, TVO (CICA-TV, Toronto) 20 w.
- Thorneloe**—New, TVO, Ch. 40 (CICA-TV, Toronto) 20 w.
- Thorne/Eldee**—CBLFT-29, Ch. 16, CBC (CBLFT-1, Sturgeon Falls) 13 w.
- Thunder Bay**—CBLFT-18, Ch. 12, CBC (CBLFT, Toronto) 22.7-kw.
- Thunder Bay**—CICO-TV-9, Ch. 9, TVO (CICA-TV, Toronto) 32.1-kw.
- Timmins**—New, Ch. 7, TVO (CICA-TV, Toronto) 84.4-kw.
- Timmins**—CBLFT-3, Ch. 9, CBC (CBLFT, Toronto) 16-kw.
- Timmins**—CITO-TV, Ch. 3, Mid-Canada Communications Corp. (CICI-TV, Sudbury) 55-kw.
- Uxbridge**—CIII-TV-22, Ch. 41, Global Television Network (CIII-TV, Toronto) 786-kw.
- Val Cote**—New, TVO, Ch. 21 (CICA-TV, Toronto) 20 w.
- Val Rita**—New, Ch. 25, TVO (CICA-TV, Toronto) 20 w.
- Vermillion Bay**—New, Ch. 7, TVO (CICA-TV, Toronto) 10 w.

- Virginiatown**—New, TVO, Ch. 36 (CICA-TV, Toronto) 5 w.  
**Wabigoon**—New, Ch. 18, TVO (CICA-TV, Toronto) 20 w.  
**Walford**—New, TVO, Ch. 32 (CICA-TV, Toronto) 20 w.  
**Wawa**—CBLAT-3, Ch. 9, CBC (CBLAT-2, White River) 16-kw.  
**Wawa**—CBLFT-23, Ch. 16, CBC (CBLFT, Toronto) 5.3-kw.  
**Weagamow**—New, TVO, Ch. 9 (CICA-TV, Toronto) 5 w.  
**Webequie**—New, Ch. 9, TVO (CICA-TV, Toronto) 5 w.  
**West Bay**—New, TVO, Ch. 29 (CICA-TV, Toronto) 20 w.  
**Wharnccliffe**—New, TVO, Ch. 28 (CICA-TV, Toronto) 20 w.  
**Whitefish Bay**—New, Ch. 19, TVO (CICA-TV, Toronto) 20 w.  
**Whitefish Falls**—New, Ch. 27, TVO (CICA-TV, Toronto) 20 w.  
**White River**—CBLAT-2, Ch. 12, CBC (CBLAT-1, Manitowadge) 384 w.  
**Whitney**—CBOT-3, Ch. 9, CBC (CBOT-2, Barry's Bay) 10 w.  
**Windsor**—CBEFT, Ch. 54, CBC (CBLFT-10, Chatham) 60.2-kw.  
**Windsor**—CICO-TV-32, Ch. 32, TVO (CICA-TV, Toronto) 180-kw.  
**Winisk**—New, TVO, Ch. 5 (CICA-TV, Toronto) 10 w.  
**Wunnummin**—New, TVO, Ch. 9 (CICA-TV, Toronto) 5 w.

**QUEBEC**

**CIVA-TV**

**Abitibi-Temiscamingue**

(Ch. 12)

**French Educational Station**

**Network Service:** Réseau Radio-Quebec.

**Licensee:** Societe de radio-television du Quebec, Radio-Quebec, 800 rue Fullum, Montreal, P.Q. H2K 3L7.

**Studio Address:** 1032 3rd Ave., Val-d'Or, P.Q. J9P 1T6.

**Telephone:** 514-521-2424.

**Technical Facilities:** Channel No. 12 (210-216 MHz). Authorized power: 246-kw visual, 49-kw aural. Antenna: 670-ft. above av. terrain, 555-ft. above ground, 1300-ft. above sea level, lat. 48° 25' 17", long. 77° 50' 49".

**Transmitter:** Lithium Mines, Val d'Or.

**Began Operation:** Jan. 18, 1980.

**Personnel:** See CIVM-TV, Montreal.

**BBM Weekly Reach (Spring 1987):** 44,000

**CIVA-TV-1**

**Abitibi-Temiscamingue**

(Ch. 8)

**French Educational Station**

**Network Service:** Réseau Radio-Quebec.

**Licensee:** Societe de radio-television du Quebec, Radio-Quebec, 800 rue Fullum, Montreal, P.Q. H2K 3L7.

**Studio Address:** 1032 3rd Ave., Val d'Or, P.Q. J9P 1T6.

**Telephone:** 819-825-5132.

**Technical Facilities:** Channel No. 8 (180-186 MHz). Authorized power: 299-kw visual, 59-kw aural. Antenna: 763-ft. above av. terrain, 625-ft. above ground, 1146-ft. above sea level, lat. 48° 15' 55", long. 79° 02' 37".

**1988 Edition**

**Transmitter:** Mont Powell, Rouyn.

**Began Operation:** Jan. 18, 1980.

**Personnel:** See CIVM-TV, Montreal.

**CIVK-TV-1**

**Anse-aux-Gascons**

(Ch. 32)

**French Educational Station**

**Network Service:** Réseau Radio-Quebec.

**Licensee:** Societe de radio-television du Quebec, Radio Quebec, 800 rue Fullum, Montreal, P.Q. H2K 3L7.

**Studio Address:** 178 route 132 est, St-Omer de Bonaventure, P.Q. G0C 2Z0.

**Telephone:** 418-364-7025.

**Technical Facilities:** Channel No. 32 (578-584 MHz). Authorized power: 1202-kw visual, 120-kw aural. Antenna: 666-ft. above av. terrain, 400-ft. above ground, 950-ft. above sea level, lat. 48° 12' 41", long. 64° 52' 17".

**Transmitter:** Anse-aux-Gascons.

**Began Operation:** Fall 1983.

**Personnel:** see CIVM-TV, Montreal.

**CIVF-TV**

**Baie-Trinite**

(Ch. 12)

**French Educational Station**

**Network Service:** Réseau Radio-Quebec.

**Licensee:** Societe de radio-television du Quebec, Radio Quebec, 800 rue Fullum, Montreal, P.Q. H2K 3L7.

**Studio Address:** 178 route 132 est, St-Omer de Bonaventure, P.Q. G0C 2Z0.

**Telephone:** 418-364-7025.

**Technical Facilities:** Channel No. 12 (204-210 MHz). Authorized power: 155-kw visual, 31-kw aural. Antenna: 486-ft. above av. terrain, 300-ft. above ground, 900-ft. above sea level, lat. 49° 23' 28", long. 67° 28' 18".

**Transmitter:** Baie-Trinite.

**Began Operation:** Fall 1982.

**Personnel:** see CIVM-TV, Montreal.

**BBM Weekly Reach (Spring 1987):** 31,000

**CHAU-TV**

**Carleton**

(Ch. 5)

**French Outlet**

(Repeated by CHAU-TV-4, Chandler; CHAU-TV-8, Cloridorms; CHAU-TV-6, Gaspé; CHAU-TV-9, L'Anse a Valteau; CHAU-TV-11, Murdochville; CHAU-TV-5, Perce; CHAU-TV-3, Port Daniel; CHAU-TV-7, Riviere-au-Renard; CHAU-TV-1, Ste. Marguerite-Marie, all P.Q.; CHAU-TV-10, Kedgwick; CHAU-TV-2, St. Quentin, both N.B.)

**Network Service:** TVA.

**Licensee:** Television de la Baie des Chaleurs Inc.

**Studio & Transmitter:** Box 100, Carleton, Bonaventure County, P.Q. G0C 1J0.

**Telephone:** 418-364-3344. **Telex:** 014-43126.

## Canadian TV Stations—Quebec

**Technical Facilities:** Channel No. 5 (76-82 MHz). Authorized power: 100-kw visual, 10-kw aural. Antenna: 1543-ft. above av. terrain, 232-ft. above ground, 2162-ft. above sea level.

**News Service:** Telbec.

**Ownership:** Controlled by Power Corp. of Canada.

**Began Operation:** Oct. 17, 1959.

**Represented (sales)** by Paul L'Anglais Ltd. (Canada); Young Canadian Ltd. (U.S.).

**Personnel:**

PIERRE HARVEY, president.  
DANNY GRAVEL, vice president, finance.  
MARCEL CHABOT, vice president, technical services.  
JEAN-YVES ROSS, vice president, sales.  
ANDREW EMOND, news director.

**Highest 30 Sec. Rate:** \$170.

**BBM Weekly Reach (Spring 1987):** 148,000

### CIVK-TV

Carleton

(Ch. 15)

French Educational Station

**Network Service:** Reseau Radio-Quebec.

**Licensee:** Societe de radio-television du Quebec, Radio Quebec, 800 rue Fullum, Montreal, P.Q. H2K 3L7.

**Studio Address:** 178 route 132 est, St-Omer de Bonaventure, P.Q. G0C 2Z0.

**Telephone:** 514-521-2424.

**Technical Facilities:** Channel No. 15 (476-482 MHz). Authorized power: 1061-kw visual, 212-kw aural. Antenna: 1505-ft. above av. terrain, 192-ft. above ground, 2189-ft. above sea level, lat. 48° 08' 07'', long. 61° 07' 00''.

**Transmitter:** Mont-Joseph.

**Began Operation:** Fall 1983.

**Personnel:** see CIVM-TV, Montreal.

**BBM Weekly Reach (Spring 1987):** 62,000

### CJPM-TV

Chicoutimi

(Ch. 6)

French Outlet

**Licensee:** CJPM-TV Inc., Box 600, Chicoutimi, P.Q. G7H 5G8.

**Studio:** Mount Ste. Claire Rd., Chicoutimi.

**Telephone:** 418-549-2576. **Telex:** 051-36132.

**Technical Facilities:** Channel No. 6 (82-88 MHz). Authorized power: 100-kw visual, 10-kw aural. Antenna: 850-ft. above av. terrain, 255-ft. above ground, 805-ft. above sea level, lat. 48° 24' 27'', long. 71° 05' 08''.

**Transmitter:** Mt. Ste. Claire Rd.

**News Services:** Broadcast News, Telbec.

**Ownership:** CJPM-TV Inc.

**Began Operation:** April 14, 1963.

**Represented (sales)** by Young Canadian Ltd. (U.S.); Paul L'Anglais Inc. (Montreal & Toronto); J. W. Stovin Ltd. (Vancouver & Winnipeg).

**Personnel:**

ROGER HUDON, president & general manager.  
ROGER JOBIN, program director & assistant general manager.  
RICHARD MARTIN, general sales manager.

B-158

YVES CHAMPAGNE, technical director.

Highest One Hour Rate: \$1500.

Highest 30 Sec. Rate: \$210.

**BBM Weekly Reach (Spring 1987):** 278,000

### CIVS-TV

Estrie

(Ch. 24)

French Educational Station

**Network Service:** Reseau Radio-Quebec.

**Licensee:** Societe de radio-television du Quebec, Radio-Quebec, 800 rue Fullum, Montreal, P.Q. H2K 3L7.

**Telephone:** 514-521-2424.

**Technical Facilities:** Channel No. 24 (530-536 MHz). Authorized power: 475-kw visual, 48-kw aural. Antenna: 1915-ft. above av. terrain, 164-ft. above ground, 2914-ft. above sea level, lat. 45° 18' 43'', long. 72° 14' 32''.

**Transmitter:** Mont-Orford.

**Began Operation:** Winter 1982.

**Personnel:** See CIVM-TV, Montreal.

**BBM Weekly Reach (Spring 1987):** 185,000

### CFGS-TV

Hull-Ottawa

(Ch. 14)

**Network Service:** Quatre Saisons

**Licensee:** Radio Nord Inc., Box 4010, 171 Jean-Proulx, Hull, P.Q. J8Z 1W5.

**Telephone:** 819-770-1040. **Telex:** 053-4882. **Fax:** 819-770-0272.

**Technical Facilities:** Channel No. 14 (470-476 MHz). Authorized power: 32-kw visual, 3.2-kw aural. Lat. 45° 30' 11'', long. 75° 51' 02''.

**Transmitter:** Camp Fortune.

**News Service:** Quatre Saisons.

**Ownership:** Radio Nord Group.

**Began Operation:** September 7, 1986.

**Represented (sales)** by Paul Mulvihill Ltd.

**Personnel:**

JEAN-JOFFRE GOURD, chairman of the board.  
GILLES POULIN, president & director general, Radio-Nord Group.  
GASTON LAVOIE, general manager & marketing director.  
MARIE-CLAUDE LACROIX, traffic director.  
EMILE CHENARD, engineering director.  
RICHARD QUINTIN, program director.

**Highest 30 Sec. Rate (July 14, 1987):** \$175.

**Highest One Hour Rate (July 14, 1987):** \$2500.

**BBM Weekly Reach (Spring 1987):** 79,000

**CHOT-TV**  
Hull-Ottawa

(Ch. 40)

**Network Service:** TVA.

**Licensee:** Radio Nord Inc., Box 4010, 171 Jean Proulx, Hull, P.Q. J8Z 1W5.

**Telephone:** 819-770-1040. **Telex:** 053-4882.

**Technical Facilities:** Channel No. 40 (626-632 MHz). Authorized power: 285-kw visual, 28.5-kw aural. Lat. 45° 15' 25", long. 75° 51' 02".

**Represented (sales)** by Paul L'Anglais Inc. (Montreal, Toronto); Young Canadian Ltd. (U.S.).

**Personnel:**

JEAN-JOFFRE GOURD, president & chief executive officer.  
GILLES POULIN, president & director general, Radio-Nord Group.  
JEAN-PIERRE PAMPALON, general manager  
GASTON LAVOIE, marketing & national sales director.  
RACHEL MARTINEAU, finance director.

**Highest 30 Min. Rate:** \$1300.

**Highest 30 Sec. Rate:** \$310.

**BBM Weekly Reach (Spring 1987):** 287,000

**CIVO-TV**

Hull

(Ch. 30)

French Educational Station

**Network Service:** Reseau Radio-Quebec.

**Licensee:** Societe de radio-television du Quebec, Radio-Quebec, 800 rue Fullum, Montreal, P.Q. H2K 3L7.

**Telephone:** 514-521-2424.

**Technical Facilities:** Channel No. 30 (566-572 MHz). Authorized power: 1327-kw visual, 265-kw aural. Antenna: 1184-ft. above av. terrain, 465-ft. above ground, 1615-ft. above sea level, lat. 45° 30' 11", long. 75° 51' 02".

**Transmitter:** Camp Fortune.

**Began Operation:** Aug. 15, 1977.

**Personnel:** See CIVM-TV, Montreal.

**BBM Weekly Reach (Spring 1987):** 124,000

**CKRS-TV**

Jonquiere

(Ch. 12)

French Outlet

(Repeated by CKRS-TV-1, St. Fulgence, P.Q.)

**Network Service:** CBC.

**Licensee:** Radio Saguenay Limitee, 2303 Sir Wilfrid Laurier.

**Studio:** 2303 Sir Wilfrid Laurier St., Jonquiere, P.Q. G7X 7X3.

**Telephone:** 418-542-4551. **Telex:** 051-36117.

**Technical Facilities:** Channel No. 12 (204-210 MHz). Authorized power: 281.1-kw visual, 28.11-kw aural. Antenna: 1571-ft. above av. terrain, 566-ft. above ground, 3512-ft. above sea level, lat. 48° 36' 07", long. 70° 49' 46".

**Transmitter:** Mont Valin.

**AM Affiliate:** CKRS, 10-kw, 590 kHz.

**FM Affiliate:** CJAB-FM, Chicoutimi.

**1988 Edition**

**News Service:** Telbec.

**Represented (sales)** by Western Communications.

**Ownership:** Radio Saguenay Limitee.

**Began Operation:** Dec. 1, 1955.

**Personnel:**

DENIS LANGLOIS, general director.  
EUGENE MICHAUD, film buyer & program director.  
GEATEN BOIVIN, technical director.  
GUY SIMARD, comptroller.

**Highest 30 Sec. Rate (Spring 1987):** \$400.

**BBM Weekly Reach (Spring 1987):** 299,000

**CBGAT**

Matane

(Ch. 6)

(Repeated by CBGAT-6, Cap-Chat; CBGAT-14 Carleton; CBGAT-5, Causapsca; CBGAT-15, Chandler; CBGAT-17 Gaspé; CBGAT-3, Grand Vallee; CBGAT-9, Gros-Morne; CBGAT-8, Marsou; CBGAT-4, Mont-Louis; CBGAT-10, Mont-Louis en Haut; CBGAT-2, Murdochville; CBGAT-21, Port Daniel; CBGAT-13, Riviere-a-Claude; CBGAT-11, Ste.-Anne-des-Monts; CBGAT-7, St.-Rene; 10 others, all P.Q.)

**Network Service:** SRC.

**Licensee:** Societe Radio-Canada, 1500 Bronson Ave., Ottawa, Ont.

**Studio:** 155 St. Sacrement St., Box 2000, Matane, P.Q. G4W 3P7.

**Telephone:** 418-562-0290. **Telex:** 051-86370.

**Technical Facilities:** Channel No. 6 (82-88 MHz). Authorized power: 3.7-kw visual, 0.37-kw aural. Antenna: 705-ft. above av. terrain, lat. 48° 50' 00", long. 67° 21' 42".

**Transmitter:** St. Adelme.

**AM Affiliate:** CBGA, 10-kw, 1250 kHz.

**Began Operation:** Aug. 19, 1958. Purchased by CBC from Matane Co. Ltd. Sept. 1, 1972.

**Represented (sales)** by CBC National Selective Television Sales (Canada); Canadian Standard Broadcast Sales Inc. (U.S.).

**Personnel:**

LOUIS PELLETIER, director, SRC Matane.  
HUGHES VIGNEAULT, sales representative.  
JOHANNE HUARD, audience relations & on-air promotion.

**Rates:** Available on request.

**BBM Weekly Reach (Spring 1987):** 154,000

**CBFT**

Montreal

(Ch. 2)

French Outlet

(Repeated by CBFT-2, Mont Laurier & CBFT-1, Mont Tremblant, 14 others, all P.Q.)

**Network Service:** SRC.

**Licensee:** Societe Radio-Canada, 1500 Bronson Ave., Ottawa, Ont.

**Studio:** Maison de Radio Canada, 1400 Dorchester Blvd. W., Box 6000, Montreal, P.Q. H3C 3A8.

**Telephone:** 514-285-3211. **Telex:** 05-267417.

**Technical Facilities:** Channel No. 2 (54-60 MHz). Authorized power: 100-kw visual, 10-kw aural. Antenna: 905-ft. above av. terrain, 252-ft. above ground, 996-ft. above sea level, lat. 45° 30' 20", long. 73° 30' 20".

## Canadian TV Stations—Quebec

**Transmitter:** Mount Royal.

**Began Operation:** Sept. 6, 1952; changed from bilingual to French outlet Jan. 10, 1954 when CBMT began as English language station.

**Represented (sales)** by CBC National Selective Sales (Canada); Canadian Standard Broadcast Sales Inc. (U.S.).

**Personnel:**

ROBERT ROY, director, French TV network.  
JEAN-BAPTISTE CHARDOLA, director of TV operations.  
PAUL ROUSSEAU, director of TV sales.  
JEAN DUMAS, director, in-house production.  
JEAN-PAUL KIROUAC, director, programming & broadcasting.  
ANDREANNE BOURNIVAL, director, outside production.  
DENIS GAMACHE, television production manager.  
JACQUES BAZINET, assistant director, TV sales.  
PIERRE O'NEIL, director of news & current affairs.  
PIERRE THERRIEN, director of communications, French networks.

**Rates:** Available on request.

---

**BBM Weekly Reach (Spring 1987): 2,730,000**

---

### CBMT Montreal

(Ch. 6)

English Outlet

**Network Service:** CBC.

**Licensee:** Canadian Bcstg. Corp., 1500 Bronson Ave., Ottawa, Ont.

**Studio:** Maison de Radio Canada, 1400 Dorchester Blvd. E., Box 6000, Montreal, P.Q. H3C 3A8.

**Telephone:** 514-285-3211. **Telex:** 052-67417.

**Technical Facilities:** Channel No. 6 (82-88 MHz). Authorized power: 100-kw visual, 15-kw aural. Antenna: 820-ft. above av. terrain, 167-ft. above ground, 744-ft. above sea level, lat. 45° 30' 20", long. 73° 35' 32".

**Transmitter:** Mount Royal.

**AM Affiliate:** CBM, 50-kw, 940 kHz.

**FM Affiliate:** CBM-FM, 24.6-kw, 93.5 MHz.

**Began Operation:** Jan. 10, 1954.

**Represented (sales)** by CBC National Selective Sales (Canada); Canadian Standard Broadcast Sales Inc. (U.S.).

**Personnel:**

CLAUDINE GAY, acting manager, communications, English services.  
PHYLLIS PLATT, executive producer, TV news.  
MALCOLM CHARLTON, executive producer, CBMT station.  
BARRY LAZAR, acting director, radio, English services.  
GASTON POULIN, sales manager, CBMT.  
JOSEPH VARGA, production manager, CBMT.

**Rates:** Available on request.

---

**BBM Weekly Reach (Spring 1987): 1,535,000**

---

### CFCF-TV Montreal

(Ch. 12)

English Outlet

**Network Service:** CTV.

**Licensee:** CFCF Inc., 405 Ogilvy Ave., Montreal.

**Studio:** 405 Ogilvy Ave., Montreal, P.Q. H3N 1M4.

**Telephone:** 514-273-6311. **Telex:** 05-25367.

**B-160**

**Technical Facilities:** Channel No. 12 (204-210 MHz). Authorized power: 325-kw visual, 33-kw aural. Antenna: 970-ft. above av. terrain, 330-ft. above ground, 1060-ft. above sea level, lat. 45° 30' 20", long. 73° 35' 32".

**Transmitter:** Mount Royal.

**AM Affiliate:** CFCF, 5-kw, 600 kHz.

**FM Affiliate:** CFQR-FM, 41.4-kw, 92.5 MHz (No. 223), 970-ft.

**News Services:** Broadcast News, Canadian Press, Telbec.

**Ownership:** CFCF Inc. Jean Pouliot, pres.

**Began Operation:** Jan. 20, 1961. Sold to present owner by Multiple Access Ltd. July 1979.

**Represented (sales)** by Brydson Media Sales International (U.S.); Alexander, Pearson & Dawson Inc. (Canada).

**Personnel:**

JEAN POULIOT, president & chief executive officer.  
DON MARTZ, executive vice president.  
G. PRICE, vice president, finance.  
BILL MERRILL, vice president, programming.  
RUDY STEFANIK, vice president, sales.  
MIKE DONEGAN, vice president, news.  
C. GEORGES, vice president, engineering.  
S. REID, secretary-treasurer.

**Highest 30 Sec. Rate:** \$1600.

---

**BBM Weekly Reach (Spring 1987): 2,230,000**

---

### CFJP-TV Montreal

(Ch. 35)

**Network Service:** Quatre Saisons.

**Licensee:** Television Quatre Saisons, 405 ave. Ogilvy, Montreal, P.Q. H3N 1M4.

**Telephone:** 514-271-3535. **Telex:** 05-326638.

**Technical Facilities:** Channel No. 35 (596-602 MHz). Authorized power: 566-kw visual, 57-kw aural. Antenna: 335-ft. above ground, lat. 45° 30' 20", long. 73° 35' 32".

**Transmitter:** Mount Royal.

**News Services:** Broadcast News, Canadian Press, Telbec.

**Began Operation:** September 7, 1986.

**Personnel:**

J. A. POULIOT, chairman & chief executive officer.  
H. P. CHAMBERLAND, president & chief operating officer.  
R. STEFANIK, vice president, sales.  
G. DEMERS, vice president, administration.  
A. PICARD, program director.  
H. BEAUDOIN, retail sales manager.  
D. BELANGER, vice president, engineering.  
A. SCHOFIELD, traffic manager.  
J. RIVARD, news director.  
M. LaBELLE, promotion director.

**Highest 30 Sec. Rate:** \$3600.

---

**BBM Weekly Reach (Spring 1987): 1,500,000**

---

### CFTU-TV Montreal

(Ch. 29)

**Network Service:** None, independent French educational.

**Licensee:** Corporation pour l'Avancement de Nouvelles Applications des Langages (CANAL Ltee.), Bureau 3084, 4835 av. Christophe-Colomb, Montreal, P.Q. H2J 4C2.

**Telephones:** 514-527-3684; 800-361-6808.



**Technical Facilities:** Channel No. 29 (560-566 MHz). Authorized power: 10-kw visual, 1-kw aural. Antenna: 750-ft. above av. terrain, 700-ft. above ground, lat. 45° 30' 10", long. 73° 36' 55".

**Transmitter:** 2900 Edouard-Montpetit, Universite de Montreal.

**Began Operation:** August 20, 1986.

**Personnel:**  
GILLES CARRIER, director general.  
MICHEL BOISVERT, chief engineer.

**CFTM-TV**  
**Montreal**  
(Ch. 10)  
**French Outlet**

**Licensee:** Tele-Metropole Inc., 1600 De Maisonneuve Blvd. East, Montreal, P.Q. H2L 4P6.

**Studio:** 1600 De Maisonneuve Blvd. East, Montreal, P.Q. H2L 4P6.

**Telephone:** 514-526-9251.

**Technical Facilities:** Channel No. 10 (192-198 MHz). Authorized power: 325-kw visual, 160-kw aural. Antenna: 972-ft. above av. terrain, 356-ft. above ground, 1100-ft. above sea level, lat. 45° 30' 20", long. 73° 35' 32".

**Transmitter:** Mount Royal Park.

**News Services:** AP, Canadian Press, UPI.

**Ownership:** Andre Chagnon, chairman; Serge Gouin, vice chairman & chief executive officer.

**Began Operation:** Feb. 19, 1961.

**Represented (sales)** by E. S. Sumner Corp. (for U.S.); Paul L'Anglais Inc. (Montreal & Toronto); J. W. Stovin (Winnipeg & Vancouver).

**Personnel:**  
GASTON W. BELANGER, president & general manager.  
ROBERT TRUDEAU, first vice president & treasurer.  
VINCENT GABRIELE, vice president, programs & production.  
J. RICHARD GENIN, vice president, sales.  
GILLES VINET, vice president, legal affairs.  
GILLES LAUZON, vice president, operational services.  
YOLAND TREMBLAY, vice president, personnel.  
GILLES DESCHENES, vice president, news & public affairs.  
PIERRE POTVIN, communications director.  
PIERRE AUMAIS, film director.  
JULES BLAIS, technical operations director.  
YVES MARCOUX, director, public relations.

**Highest 30 Sec. Rate:** \$2195.

**BBM Weekly Reach (Spring 1987):** 2,760,000

**CIVM-TV**  
**Montreal**  
(Ch. 17)  
**French Educational Station**

**Network Service:** Reseau Radio-Quebec.

**Licensee:** Societe de radio-television du Quebec, Radio-Quebec, 800 rue Fullum, Montreal, P.Q. H2K 3L7.

**Studio:** 800 rue Fullum, Montreal.

**Telephone:** 514-521-2424. **Telex:** 05-25808.

**Technical Facilities:** Channel No. 17 (488-494 MHz). Authorized power: 1212-kw visual, 242-kw aural. Antenna: 983-ft. above av. terrain, 328-ft. above ground, 1072-ft. above sea level, lat. 45° 30' 20", long. 73° 35' 32".

**Transmitter:** Mont-Royal.

**Began Operation:** Jan. 19, 1975.

**1988 Edition**

**Personnel:**  
GUY LORD, chairman of the board.  
JACQUES GIRARD, president & general manager.  
GILBERT BUZARE, vice president, technical & administration.  
BERNARD BENOIST, secretary-general & director of law department.  
JEAN LOUIS NADEAU, director of marketing.

**BBM Weekly Reach (Spring 1987):** 1,470,000

**CBVT**  
**Quebec City**  
(Ch. 11)  
**French Outlet**

(Repeated by CBVT-2, La Tuque; CBVT-4, Lac Etchemin; CBVT-3, Lac Megantic; CBVT-5, St. Fabien de Panet; CBVT-1, St. Georges de Beauce; CBT-9 Thetford Mines, all P.Q.)

**Network Service:** SRC.

**Licensee:** Societe Radio-Canada, 1500 Bronson Ave., Ottawa, Ont.

**Studio:** 2505 Laurier Blvd., Box 10400, Ste. Foy, Quebec G1V 2X2.

**Telephone:** 418-654-1341. **Telex:** 051-2286.

**Technical Facilities:** Channel No. 11 (198-204 MHz). Authorized power: 252-kw visual, 25.2-kw aural. Antenna: 641-ft. above av. terrain, 525-ft. above ground, 950-ft. above sea level, lat. 46° 51' 40.41", long. 71° 04' 46.24".

**Transmitter:** Isle of Orleans.

**AM Affiliate:** CBV, 50-kw, 980 kHz.

**FM Affiliate:** CBV-FM, 100-kw, 95.3 MHz.

**Began Operation:** Sept. 3, 1964.

**Represented (sales)** by CBC National Selective Sales (Canada); Canadian Standard Broadcast Sales Inc. (U.S.).

**Personnel:**  
JACQUES D. LANDRY, regional director, SRC Quebec City.  
BERTRAND MESSELY, sales manager.  
HUGHETTE MacFARLANE-PLAMONDON, manager, communications.  
BERTRAND EMOND, director of television.  
MICHEL THIVIERGE, director of radio.

**Rates:** Available on request.

**BBM Weekly Reach (Spring 1987):** 807,000

**CFCM-TV**  
**Quebec City**  
(Ch. 4)  
**French Outlet**

**Network Service:** Reseau Pathonic.

**Licensee:** Reseau Pathonic Inc., 1000 Ave. Myrand, Ste. Foy, P.Q. G1V 2W3.

**Studio:** 1000 Ave. Myrand, Box 2026, P.Q. G1K 7N2.

**Telephone:** 418-688-9330. **Telex:** 051-31509.

**Technical Facilities:** Channel No. 4 (66-72 MHz). Authorized power: 100-kw visual, 15-kw aural. Antenna: 460-ft. above av. terrain, 672-ft. above sea level, lat. 46° 47' 04", long. 71° 15' 54".

**Transmitter:** 1000 Ave. Myrand, Ste. Foy, Quebec.

**News Services:** AP, Broadcast News, Canadian Press.

**Ownership:** Reseau Pathonic Inc.

**Began Operation:** July 17, 1954.

**Represented (sales)** by Paul L'Anglais Inc. (Montreal & Toronto); Young Canadian Ltd. (U.S.)

## Canadian TV Stations—Quebec

### Personnel:

ROBERT DAWSON, vice president & general manager.  
JULES BELLEGARDE, vice president, finance.  
LOUIS BERGERON, vice president, news & public affairs.  
PATRICK O'HARA, program, production & promotion manager.  
ANDRE DUQUET, local sales manager.

**Highest 30 Sec. Rate** (Sept. 1987): \$1150 (local); \$1400 (national).

**BBM Weekly Reach (Spring 1987): 790,000**

### CIVQ-TV Quebec City

(Ch. 15)

French Educational Station

(Satellite rebroadcasting station of CIVM-TV, Montreal, P.Q.)

**Network Service:** Reseau Radio-Quebec.

**Licensee:** Societe de radio-television du Quebec, Radio-Quebec, 800 rue Fullum, Montreal, P.Q. H2K 3L7.

**Studio:** 270 Chemin Ste.-Foy, P.Q. G1R 1T3.

**Telephone:** 514-521-2424.

**Technical Facilities:** Channel No. 15 (476-482 MHz). Authorized power: 1298-kw visual, 259-kw aural. Antenna: 628-ft. above av. terrain, 899-ft. above ground, 742-ft. above sea level, lat. 48° 08' 07", long. 66° 07' 00".

**Transmitter:** Edifice G, Cite Parlementaire, Quebec City.

**Began Operation:** Jan. 19, 1975.

**Personnel:** See CIVM-TV, Montreal.

**BBM Weekly Reach (Spring 1987): 428,000**

### CKMI-TV Quebec City

(Ch. 5)

English Outlet

**Network Service:** CBC.

**Licensee:** Reseau Pathonic Inc., 1000 Ave. Myrand, Ste. Foy, P.Q. G1V 2W3.

**Studio:** 1000 Ave. Myrand, Ste. Foy.

**Telephone:** 418-688-9330. **Telex:** 051-31509.

**Technical Facilities:** Channel No. 5 (76-82 MHz). Authorized power: 1385-kw visual, 677-kw aural. Antenna: 460-ft. above av. terrain, 379-ft. above ground, 672-ft. above sea level, using same facilities as CFCM-TV.

**Transmitter:** 1000 Myrand Ave., Ste. Foy.

**News Services:** Canadian Press, CNN, CNW, NTR.

**Ownership:** Same as CFCM-TV, Quebec City.

**Began Operation:** March 8, 1957.

**Represented (sales)** by Paul L'Anglais Inc. (Montreal & Toronto); Young Canadian Ltd. (U.S.).

**Personnel:** See CFCM-TV, Quebec City.

**Highest 30 Sec. Rate** (Sept. 1987): \$100 (local); \$115 (national)

**BBM Weekly Reach (Spring 1987): 206,000**

### CFER-TV

Rimouski

(Ch. 11)

French Outlet

(Repeated by CFER-TV-2, Sept-Iles-Gaspe Nord, P.Q.)

**Network Service:** Reseau Pathonic.

**Licensee:** Pathonic Network Inc., 465 Blvd. Ste. Anne, Pointe-au-Pere, P.Q. G0K 1G0.

**Studio:** Box 590, Rimouski, P.Q. G5L 7C5.

**Telephone:** 418-722-6011. **Telex:** 051-86497.

**Technical Facilities:** Channel No. 11 (198-204 MHz). Authorized power: 157-kw visual, 15.7-kw aural. Antenna: 1420-ft. above av. terrain, lat. 48° 28' 02", long. 68° 12' 53".

**Represented (sales)** by Patcom Inc. (Montreal & Toronto).

### Personnel:

CLAUDE AUGER, general manager.  
CAROL DIONNE, sales manager.  
JOSEE BELLAVANCE, traffic.

**Highest 30 Sec. Rate :** \$310.

**BBM Weekly Reach (Spring 1987): 252,000**

### CIVB-TV Rimouski

(Ch. 22)

French Educational Station

**Network Service:** Reseau Radio-Quebec.

**Licensee:** Societe de radio-television du Quebec, Radio-Quebec, 800 rue Fullum, Montreal, P.Q. H2K 3L7.

**Mailing Address:** 79 rue de l'Eveche est, Rimouski, P.Q. G5L 1X7.

**Telephone:** 418-722-3743.

**Technical Facilities:** Channel No. 22 (518-524 MHz). Authorized power: 1472-kw visual, 294-kw aural. Antenna: 617-ft. above av. terrain, 289-ft. above ground, 2164-ft. above sea level, lat. 48° 28' 02", long. 68° 12' 53".

**Transmitter:** Mont-Comi.

**Began Operation:** Autumn 1981.

**Personnel:** See CIVM-TV, Montreal.

**BBM Weekly Reach (Spring 1987): 38,000**

### CJBR-TV Rimouski

(Ch. 2)

French Outlet

(Repeated by CJBR-TV-1, Latour, P.Q.)

**Network Service:** SRC.

**Licensee:** Societe Radio-Canada, 1500 Bronson Ave., Ottawa, Ont.

**Studio:** 273 St. Jean-Baptiste St. W., Rimouski G5L 4J8.

**Telephone:** 418-723-2217. **Telex:** 051-86343.

**Technical Facilities:** Channel No. 2 (54-60 MHz). Authorized power: 100-kw visual, 10-kw aural. Antenna: 987-ft. above av. terrain, 125-ft. above ground, 1262-ft. above sea level, lat. 48° 19' 40", long. 68° 50' 09".

**Transmitter:** Pic Champlain St.-Fabien.

**AM Affiliate:** CJBR, 10-kw, 900 kHz.

**FM Affiliate:** CJBR-FM, 100-kw dir. (50-kw av.), 101.5 MHz.

**Began Operation:** Nov. 21, 1954. Transfer of control to present owner approved by CRTC Aug. 1, 1977.

**Represented (sales)** by CBC National Selective Television Sales (Canada); Canadian Standard Broadcast Sales Inc. (U.S.).

**Personnel:**

FRANCOIS RAYMOND, regional director, SRC eastern Quebec.  
ROMA PELLETIER, sales manager.  
JEAN LaPORTE, regional communications manager.

**Rates:** Available on request.

**BBM Weekly Reach (Spring 1987): 94,000**

**CIMT-TV**  
**Riviere du Loup**

(Ch. 9)

(Repeated by CIMT-TV-1, Edmonston, N.B.; CIMT-TV-2, Trois-Pistoles, P.Q.; CIMT-TV-3, Baie St. Paul, P.Q.)

**Network Service:** Reseau Pathonic.

**Licensee:** Tele Inter-Rives Limitee.

**Studio:** 1 rue Frontenac, Riviere du Loup, P.Q. G5R 1R7.

**Telephone:** 418-862-8241.

**Technical Facilities:** Channel No. 9 (186-192 MHz). Authorized power: 14.1-kw visual, 2.2-kw aural. Antenna: 1149-ft. above av. terrain, lat. 47° 35' 03", long. 69° 22' 10".

**Ownership:** 101 885 Canada Inc., 59%; Tele Capitale Ltee., 35%; 4 others, 6%.

**Represented (sales)** by Paul L'Anglais Inc. (Canada); Brydson Spot Sales Inc. (eastern U.S.); Metro Marketing West Ltd. (western U.S.).

**Personnel:**

MARC SIMARD, president.  
GILLES GREGOIRE, vice president.  
JACQUES POTVIN, sales manager.  
GINETTE CHAREST, national sales manager.  
MICHEL BELANGER, program director.  
GERMAIN GELINAS, technical director.  
GREGOIRE THIBAUT, comptroller.

**Highest 30 Sec. Rate (Sept. 1987):** \$190.

**BBM Weekly Reach (Spring 1987): 155,000**

**CKRT-TV**  
**Riviere du Loup**

(Ch. 7)

(Repeated by CKRT-TV-1, Baie St. Paul; CKRT-TV-4, Cabano; CKRT-TV-3, St. Patrice; CKRT-TV-5, St. Urbain; CKRT-TV-6, Trois Pistoles; CKRT-TV-2 Ville Degelis, all P.Q.)

**Network Service:** CBC.

**Licensee:** CKRT-TV Ltee., 1 rue Frontenac, Riviere du Loup G5R 1R7.

**Studio:** 1 Frontenac St., Riviere du Loup, P.Q.

**Telephone:** 418-862-8241. **Telex:** 051-3915.

**Technical Facilities:** Channel No. 7 (174-180 MHz). Authorized power: 49.5-kw visual, 24.5-kw aural. Antenna: 1156-ft. above av. terrain, 235-ft. above ground, 2150-ft. above sea level, lat. 47° 35' 03", long. 69° 22' 10".

**Transmitter:** Montagne Bleue, Pelletier Station, Cte. Kamouraska.

**1988 Edition**

**Ownership:** Luc Simard, pres. & gen. mgr., 3.3%; Radio CJPF Ltee., 33%; Tele Inter-Rives Ltee., 52%; 18 others, none with as much as 3%.

**Began Operation:** Jan. 14, 1962.

**Represented (sales)** by Paul L'Anglais Inc. (Canada); Young Canadian Ltd. (U.S.).

**Personnel:**

LUC SIMARD, president & general manager.  
JACQUES POTVIN, sales manager.  
JEAN-LEON MARQUIS, vice president & treasurer.  
MICHEL BELANGER, program director.  
GERMAIN GELINAS, technical director.  
GREGOIRE THIBAUT, comptroller.

**Highest 30 Sec. Rate:** \$105.

**BBM Weekly Reach (Spring 1987): 127,000**

**CFEM-TV**  
**Rouyn-Noranda**

(Ch. 13)

**Network Service:** TVA.

**Licensee:** Radio Nord Inc.

**Studio:** 380 Murdoch, Noranda, P.Q. J9X 1G5.

**Mailing Address:** Box 70, Rouyn, P.Q. J9X 5A5.

**Telephone:** 819-762-0741. **Telex:** 057-46526.

**Technical Facilities:** Channel No. 13 (210-216 MHz). Authorized power: 156-kw visual, 16.6-kw aural. Antenna: 764-ft. above av. terrain, lat. 48° 15' 25", long. 79° 02' 37".

**Ownership:** See CKRN-TV, Rouyn-Noranda, P.Q.

**Represented (sales)** by Paul L'Anglais Inc. (Montreal, Toronto); Metro Marketing West (Vancouver); Canadian Standard Broadcast Sales (U.S.).

**Personnel:**

GILLES POULIN, executive vice president.  
GILLES GAUVIN, general director.  
JEAN-GUY LANGEVIN, vice president, technical.  
GASTON LAVOIE, marketing & national sales director.  
RACHEL MARTINEAU, finance director.

**Highest 30 Min. Rate:** \$1300.

**Highest 30 Sec. Rate:** \$280.

**BBM Weekly Reach (Spring 1987): 138,000**

**CKRN-TV**  
**Rouyn-Noranda**

(Ch. 4)

**French Outlet**

(Repeated by CKRN-TV-1, Bearn; CKRN-TV-3, Bearn/Fabre; CJDG-TV-3, Joutel; CJDG-TV-2, Lebel-Sur-Quevillon; CJDG-TV-1, Lithium; CJDG-TV, Lithium Mines; CJDG-TV-4, Matagami; CKRN-TV-2, Ville Marie, all P.Q.)

**Network Service:** CBC.

**Licensee:** Radio Nord Inc., Box 1800, 380 Murdoch Ave., Noranda, P.Q.

**Studio, Transmitter & Business Office:** 380 Murdoch Ave., Noranda, P.Q.

**Telephone:** 819-762-0741. **Telex:** 057-46526.

**Technical Facilities:** Channel No. 4 (66-72 MHz). Authorized power: 115-kw visual, 57.5-kw aural. Antenna: 846-ft. above av. terrain, 725-ft. above ground, 1926-ft. above sea level, lat. 48° 15' 55" long. 79° 02' 37".

**AM Affiliate:** CKRN, 1-kw, 1400 kHz (CBC).

## Canadian TV Stations—Quebec

**Ownership:** Owned & operated by Radio Nord Inc. Also operates CKRN, Rouyn; CKVD, Val d'Or; CHAD, Amos; CKLS, La Sarre; CHLM-FM, Abitibi-Temisamingue; CFEM-TV, Rouyn-Noranda, all P.Q. & CHOTV, Hull, P.Q.-Ottawa, Ont.

**Began Operation:** Dec. 25, 1957.

**Represented (sales)** by Canadian Standard Broadcast Sales Inc. (U.S.); Paul L'Anglais Inc. (Montreal & Toronto).

**Personnel:**

JEAN-JOFFRE GOURG, president & chief executive officer.  
GILLES POULIN, president & director general, Radio Nord Group.  
GILLES GAUVIN, general director.  
GASTON LAVOIE, marketing & national sales director.  
RACHEL MARTINEAU, finance director.  
RACHEL SCHMIDT, administrative director & comptroller.  
JEAN-GUY LANGEVIN, vice president, technical.

**Highest 30 Min. Rate:** \$1300.

**Highest 30 Sec. Rate:** \$250.

---

**BBM Weekly Reach (Spring 1987):** 143,000

---

### CIVV-TV

#### Saguenay-Lac Saint Jean

(Ch. 8)

French Educational Station

**Network Service:** Reseau Radio-Quebec.

**Licensee:** Societe de radio-television du Quebec, Radio-Quebec, 800 rue Fullum, Montreal, P.Q. H2K 3L7.

**Mailing Address:** 100 boul. St. Joseph Sud, Alma, P.Q. G8B 7A6.

**Telephone:** 418-668-6191.

**Technical Facilities:** Channel No. 8 (180-186 MHz). Authorized power: 278.1-kw visual, 278-kw aural. Antenna: 1948-ft. above av. terrain, 570-ft. above ground, 3548-ft. above sea level, lat. 48° 36' 04", long. 70° 49' 46".

**Transmitter:** Mont-Valin.

**Began Operation:** Fall 1982.

**Personnel:** See CIVM-TV, Montreal.

---

**BBM Weekly Reach (Spring 1987):** 149,000

---

### CBST

#### Sept-Iles

(Ch. 13)

(Repeated by CBST-7, Aguanish-Natashquan; CBST-19, Baie-Comeau; CBST-8, Baie-Johan-Beetz; CBST-5, Fermont; CBST-9, Gethsemani-La Romaine; CBST-1, Havre St. Pierre; CBST-6, Riviere-au-Tonnerre; CBST-2, Schefferville, all P.Q.; CBST-4, Churchill Falls; CBST-3, Labrador City, both Nfld.; 8 others.)

**Network Service:** SRC.

**Licensee:** Societe Radio-Canada, 1500 Bronson Ave., Ottawa, Ont.

**Studio:** 350 Smith St., Sept-Iles, P.Q. G4R 3X2.

**Telephone:** 418-968-0720. **Telex:** 051-84188.

**Technical Facilities:** Channel No. 13 (210-216 MHz). Authorized power: 8.4-kw visual, 1.7-kw aural. Antenna: 489-ft. above ground, lat. 50° 08' 56" long. 66° 28' 12".

**Transmitter:** Pointe Noire.

**Began Operation:** Oct. 23, 1973; local production began Nov. 1, 1982.

**Represented (sales)** by CBC National Selective Television Sales (Canada); Canadian Standard Broadcast Sales Inc. (U.S.).

**Personnel:**

CLAUDE FORCIER, manager of operations.  
LOUISE BERTRAND, audience relations & on-air promotion.  
CHRISTIANE MARAIS, station director.

**Rates:** Available on request.

---

**BBM Weekly Reach (Spring 1987):** 57,000

---

### CIVG-TV

#### Sept-Iles

(Ch. 9)

French Educational Station

**Network Service:** Reseau Radio-Quebec.

**Licensee:** Societe de radio-television du Quebec, Radio-Quebec, 800 rue Fullum, Montreal, P.Q. H2K 3L7.

**Studio Address:** 410 Ave. Evangeline, Sept-Iles, P.Q. G4R 2N5.

**Telephone:** 514-521-2424.

**Technical Facilities:** Channel No. 9 (186-192 MHz). Authorized power: 246-kw visual, 49.2-kw aural. Antenna: 718-ft. above av. terrain, 300-ft. above ground, 1200-ft. above sea level, lat. 50° 10' 18", long. 66° 44' 19".

**Transmitter:** Mont-Trouble.

**Began Operation:** Fall 1982.

**Personnel:** See CIVM-TV, Montreal.

---

**BBM Weekly Reach (Spring 1987):** 42,000

---

### CHLT-TV

#### Sherbrooke

(Ch. 7)

French Outlet

**Network Service:** Reseau Pathonic.

**Licensee:** Pathonic Network Inc., 770 Sherbrooke St. West, No. 1200, Montreal H3A 1G1.

**Studio:** 3330 King St. West, Sherbrooke, P.Q. J1L 1C9.

**Telephone:** 819-565-7777.

**Technical Facilities:** Channel No. 7 (174-180 MHz). Authorized power: 316-kw visual, 31.6-kw aural. Antenna: 1840-ft. above av. terrain, 150-ft. above ground, 2796-ft. above sea level, lat. 45° 18' 43", long. 72° 14' 32".

**Transmitter:** Mont-Orford Provincial Park.

**News Services:** Broadcast News, NTR & Telbec.

**Ownership:** Pathonic Network Inc.

**Began Operation:** Aug. 12, 1956.

**Represented (sales)** by Paul L'Anglais Inc. (Montreal & Toronto); J. W. Stovin (Vancouver); Young Canadian Ltd. (New York).

**Personnel:**

PAUL G. VIEN, chairman, president & chief executive officer.  
PIERRE H. LESSARO, vice chairman of the board.  
ROBERT D. DAWSON, executive vice president.  
BERNARD FABI, executive vice president, programming.  
JULES BELLEGARDE, vice president, finance.  
GILLES LEDUC, executive vice president, sales; president & general manager of Patcom Inc. (a wholly owned subsidiary).

**Highest 30 Sec. Rate** (Sept. 1986): \$700.

---

**BBM Weekly Reach (Spring 1987):** 1,768,000

---

**CKSH-TV**  
**Sherbrooke**

(Ch. 9)

French Outlet

**Network Service:** SRC.

**Licensee:** Television St.-Francois Inc., 340 Boul. Industriel, Sherbrooke, P.Q. J1L 1Z9.

**Studio:** 340 Boul. Industriel, Sherbrooke, P.Q.

**Telephone:** 819-565-9999.

**Technical Facilities:** Channel No. 9 (186-192 MHz). Authorized power: 325-kw visual, 63-kw aural. Antenna: 1900-ft. above av. terrain, 220-ft. above ground, 2990-ft. above sea level, lat. 45° 18' 43", long. 72° 14' 32".

**Transmitter:** Mont-Orford, Provincial Park.

**Ownership:** COGECO Inc., 90%; Canadian Bcstg. Corp., 10%.

**Began Operation:** Sept. 1, 1974.

**Represented (sales)** by Paul Mulvihill Ltd. (Canada & U.S.).

**Personnel:**

JACQUES LEMIEUX, president.  
MICHEL CHAMBERLAND, vice president & general manager.  
ALAIN PLANTE, operation manager.

**Rates:** Available on request.

**BBM Weekly Reach (Spring 1987):** 916,000

**CHEM-TV**  
**Trois-Rivieres**

(Ch. 8)

French Outlet

**Network Service:** Reseau Pathonic.

**Licensee:** Pathonic Communications Inc., 3625 Chanoine-Moreau Blvd., Trois Rivieres, P.Q. G8Y 5N6.

**Telephone:** 819-376-8880.

**Technical Facilities:** Channel No. 8 (180-186 MHz). Authorized power: 153-kw visual, 15.3-kw aural. Antenna: 651-ft. above av. terrain, lat. 46° 30' 10", long. 72° 38' 15".

**Ownership:** See CHLT-TV, Sherbrooke, P.Q.

**Represented (sales)** by Paul L'Anglais Inc. (Montreal & Toronto); J. W. Stovin (Vancouver); Young Canadian Ltd. (U.S.).

**Personnel:**

PAUL G. VIEN, president.  
GILLES LEDUC, president, sales.  
MICHEL CHARLAND, vice president, operations.

**Highest 30 Sec. Rate:** \$460.

**BBM Weekly Reach (Spring 1987):** 268,000

**CIVC-TV**  
**Trois-Rivieres**

(Ch. 45)

French Educational Station

**Network Service:** Reseau Radio-Quebec.

**Licensee:** Societe de radio-television du Quebec, Radio-Quebec, 800 rue Fullum, Montreal, P.Q. H2K 3L7.

**Telephone:** 514-521-2424.

**1988 Edition**

**Technical Facilities:** Channel No. 45 (656-662 MHz). Authorized power: 1189-kw visual, 238-kw aural. Antenna: 1515-ft. above av. terrain, 940-ft. above ground, 1575-ft. above sea level, lat. 46° 29' 27", long. 72° 39' 00".

**Transmitter:** Mont-Carmel.

**Began Operation:** Autumn 1981.

**Personnel:** See CIVM-TV, Montreal.

**BBM Weekly Reach (Spring 1987):** 173,000

**CFKM-TV**  
**Trois-Rivieres**

(Ch. 16)

French Outlet

**Network Service:** Quatre Saisons.

**Licensee:** Television Saint-Maurice Inc., Box 277, Trois-Rivieres, P.Q. G9A 5G3.

**Studio:** 4141 St. Jean Blvd., Trois-Rivieres-Ouest, P.Q.

**Telephone:** 819-377-1441.

**Technical Facilities:** Channel No. 16 (482-488 MHz). Authorized power: 703.1-kw visual, 70.3-kw aural. Antenna: 620-ft. above ground, 1465-ft. above sea level, lat. 46° 29' 00", long. 72° 39' 00".

**Transmitter:** Mont-Carmel, P.Q.

**News Service:** Telbec.

**Ownership:** Television Saint-Maurice Inc. Robert Bonneau, pres. Owned by COGECO Inc., Henri Audet, chmn. & pres.

**Began Operation:** Sept. 6, 1986.

**Represented (sales)** by Paul Mulvihill Ltd. (Canada); Canadian Standard Broadcast Sales Inc. (U.S.).

**Personnel:**

ROBERT BONNEAU, president.  
SERGE MATTE, vice president & general manager.  
FRANCOIS LAGANIERE, director, national sales.  
GILLES BARBEAU, production manager.

**Highest 30 Sec. Rate (Jan. 1986):** \$800.

Combined rate: CKTM-TV, Trois Rivieres & CKSH-TV, Sherbrooke.

**BBM Weekly Reach (Spring 1987):** 104,000

**CKTM-TV**  
**Trois-Rivieres**

(Ch. 13)

French Outlet

**Network Service:** SRC.

**Licensee:** Television Saint-Maurice Inc., Box 277, Trois-Rivieres, P.Q. 69A 5G3.

**Studio:** 4141 St. Jean Blvd., Trois-Rivieres-Ouest, P.Q.

**Telephone:** 819-377-1441.

**Technical Facilities:** Channel No. 13 (210-216 MHz). Authorized power: 325-kw visual, 65-kw aural. Antenna: 620-ft. above ground, 1705-ft. above sea level, lat. 46° 29' 00", long. 72° 39' 00".

**Transmitter:** Mont-Carmel, P.Q.

**News Service:** Telbec.

**Ownership:** Television Saint-Maurice Inc. Robert Bonneau pres. Owned by COGECO Inc., Henri Audet, chmn. & pres.

**Began Operation:** April 15, 1958.

## Canadian TV Stations—Quebec

**Represented (sales)** by Paul Mulvihill Ltd. (Canada); Canadian Standard Broadcast Sales Inc. (U.S.).

**Personnel:** See CKFM-TV, Trois-Rivieres.  
ROBERT PARENT, production manager.

**Highest 30 Sec. Rate** (Jan. 1986): \$800.  
Combined rate: CKTM-TV, Trois Rivieres & CKSH-TV, Sherbrooke.

**BBM Weekly Reach (Spring 1987): 521,000**

### CFVS-TV

#### Val d'Or

(Ch. 20)

**Network Service:** Quatre Saisons.

**Licensee:** Radio Nord Inc., Box 4010, 171 rue Jean Proulx, Hull, P.Q. J8Z 1W5.

**Studio Address:** 1729 3e Ave., Val d'Or, P.Q. J9P 1W3.

**Telephone:** 819-770-1040. **Telex:** 053-4882.

**Technical Facilities:** Channel No. 20 (506-512 MHz). Authorized power: 216-kw visual, 21.6-kw aural. Lat. 48° 15' 55", long. 79° 02' 37".

**Represented (sales)** by Paul Mulvihill Ltd.

**Personnel:**  
JEAN-JOFFRE GOURD, president & chief executive officer.  
GILLES POULIN, president & director general, Radio-Nord Group.  
GILLES GAUVIN, general manager  
GASTON LAVOIE, marketing & national sales director.  
RACHEL MARTINEAU, finance director.

**BBM Weekly Reach (Spring 1987): 68,000**

### QUEBEC REPEATER STATIONS

**Aguanish**—CBST-7, Ch. 8, CBC (CBST, Sept-Iles) 243 w.  
**Alma**—CBJET-1, Ch. 32, CBC (CBJET, Chicoutimi) 4-kw.  
**Baie Comeau**—CBST-19, Ch. 7, CBC (CBST, Sept-Iles) 1.59-kw.  
**Baie Comeau**—CBMIT, Ch. 28, CBC (CBMT, Montreal) 4.2-kw.  
**Baie Johan Beetz**—CBST-8, Ch. 7, CBC (CBST, Sept-Iles) 1 w.  
**Baie St. Paul**—CIMFTV-3, Ch. 13, Tele Inter-Rives Ltee. (CIMFTV, Riviere du Loup).  
**Baie St. Paul**—CKRTV-1, Ch. 2, CKRTV Ltee. (CKRTV, Riviere du Loup) 5 w.  
**Bearn**—CKRN-TV-1, Ch. 3, Radio Nord Inc. (CKRN-TV, Rouyn-Noranda).  
**Bearn/Fabre**—CKRN-TV-3, Ch. 3, Northern Radio-Radio Nord Inc. (CKRN-TV, Rouyn-Noranda) 1.733-kw.  
**Blanc Sablon**—CBST-17, Ch. 3, CBC (CBST, Sept-Iles) 150 w.  
**Blanc Sablon**—CBMST, Ch. 5, CBC (CBMT, Montreal) 150 w.  
**Brisay Camp**—CHLG-TV-6, Ch. 12, Club Social La Grande (Frenchnetwork) 10 w.  
**Cabano**—CKRTV-4, Ch. 5, CKRTV Ltee. (CKRTV, Riviere du Loup) 13.6 w.  
**Camp Chaumont, James Bay**—CHLG-TV-13, Ch. 6, Club Social LaGrande (French network) 10 w.  
**Camp L G1**—CHLG-TV-8, Ch. 4, Club Social La Grande (CBFRT, Radisson) 5 w.  
**Camp L G4**—CHLG-TV-1, Ch. 6, Club Social La Grande (CBCFrench network) 53 w.  
**Cap Chat**—CBGAT-6, Ch. 2, CBC (CBGAT-11, Ste. Anne Des Monts) 38.6 w.  
**Carleton**—CBGAT-14, Ch. 2, CBC (CBGAT, Matane) 32-kw.  
**Causapscal**—CBGAT-5, Ch. 9, CBC (CBGAT-1, Mont Climont) 11.4 w.  
**Chambord**—CJPM-TV-1, Ch. 10, CJPM-TV Inc. (CJPM-TV, Chicoutimi) 13-kw.  
**Chambord-Roberval**—CJPM-TV-1, Ch. 10, CJPM-TV Inc. (CJPM-TV, Chicoutimi) 13-kw.

**Chandler**—CHAU-TV-4, Ch. 6, Television de la Baie des Chaleurs Inc. (CHAU-TV, Carleton) 5 w.

**Chandler**—CBGAT-15, Ch. 8, CBC (CBGAT, Matane, via CBGAT-20, Perce) 184 w.

**Chandler**—CBVB-TV, Ch. 23, CBC (CBVP-TV, Perce) 1.66-kw.

**Chapais**—CBFAT-1, Ch. 12, CBC (CBFAT, Chibougamau) 4.9 w.

**Chapeau**—CBOFT-1, Ch. 11, CBC (CBOFT, Ottawa) 550 w.

**Chapeau**—CIVP-TV, Ch. 23, Societe de radio-television du Quebec (Reseau Radio-Quebec) 3.12-kw.

**Chibougamau**—CBFAT, Ch. 5, CBC (CBFT, Montreal) 665 w.

**Chibougamau**—CBMCT, Ch. 4, CBC (CBMT, Montreal, via satellite) 276 w.

**Chicoutimi**—CBJET, Ch. 58, CBC (CBMT, Montreal) 10-kw.

**Clermont**—CBSAT, Ch. 21, CBC (CKRTV, Riviere du Loup) 10 w.

**Cloridorme**—CBGAT-16, Ch. 8, CBC (CBGAT-3, Grand Vallee) 85 w.

**Cloridorme**—CHAU-TV-9, Ch. 11, Television de la Baie des Chaleurs Inc. (CHAU-TV, Carleton) 5 w.

**Deception Bay**—CHDD-TV, Ch. 13, Recreational Assn. of Asbestos Hill Employees Inc. (CBC English network) 8.9 w.

**Du Planter**—CHLG-TV-5, Ch. 5, Club Social La Grande (Frenchnetwork) 5 w.

**Escuminac**—CBVA-TV, Ch. 18, CBC (CBMT, Montreal) 5.2-kw.

**Fermont**—CBMRT, Ch. 9, CBC (CBNLT, Labrador City/Wabush, Nfld.) 18 w.

**Fermont**—CBST-5, Ch. 7, CBC (CBST, Sept Iles) 20 w.

**Fermont**—CINE-TV, Ch. 4, Cooperative de la Television Communautaire de Fermont (CIVM-TV, Montreal) 5 w.

**Fontange Camp**—CHLG-TV-7, Ch. 12, Club Social La Grande (CBCFrench network) 10 w.

**Fort Chimo**—CBFQ-TV, Ch. 9, CBC (CBFT, Montreal, via satellite) 10 w.

**Fort Chimo**—CBMQ-TV, Ch. 12, CBC (CBNT, St. John's, Nfld., via satellite) 10 w.

**Fort George**—CBFGT, Ch. 9, CBC (CBFT, Montreal, via satellite) 10 w.

**Fort George**—CBMGT, Ch. 12, CBC (CBMT, Montreal, via satellite) 10 w.

**Fort Rupert**—CBMHT, Ch. 12, CBC (CBMT, Montreal, via satellite) 10 w.

**Fort Rupert**—CBFHT, Ch. 9, CBC (CBFT, Montreal, via satellite) 10 w.

**Gaspe**—CHAU-TV-6, Ch. 7, Television de la Baie des Chaleurs Inc. (CHAU-TV, Carleton) 157 w.

**Gaspe**—CBGAT-17, Ch. 9, CBC (CBGAT, Matane) 1.8-kw.

**Gaspe**—CBVG-TV, Ch. 18, CBC (CBMT, Montreal) 5-kw.

**Gaspe**—CIVK-TV-3, Ch. 35, Societe de radio-television du Quebec (Reseau Radio-Quebec) 3.68-kw.

**Gaspe West**—CFGW-TV-1, Ch. 6, Gaspe South Telecasting Syndicate (CKCW-TV, Moncton) 5 w.

**Gethsemanie/LaRomaine**—CBST-9, Ch. 9, CBC (CBST, Sept Iles) 10 w.

**Grande Vallee**—CBGAT-3, Ch. 6, CBC (CBGAT-2, Murdochville) 587 w.

**Gros Morne**—CBGAT-9, Ch. 4, CBC (CBGAT-10, Mont Louis en Haut) 5 w.

**Harrington Harbour**—CBST-11, Ch. 8, CBC (CBST, Sept Iles) 129 w.

**Harrington Harbour**—CBMUT, Ch. 13, CBC (CBMT, Montreal) 129 w.

**Havre St. Pierre**—CBST-1, Ch. 12, CBC (CBST, Sept Iles) 16.3 w.

**Ile du Havre Aubert**—CBIMT-1, Ch. 16, CBC (CBIMT, Iles de la Madeleine) 55 w.

**Iles de la Madeleine**—CBIMT, Ch. 12, CBC (CBFT, Montreal, via satellite) 2.8-kw.

**Iles de la Madeleine**—CBMYT, Ch. 7, CBC (CBMT, Montreal, via satellite) 2.9-kw.

**Inoucdjouac**—CBVI-TV, Ch. 12, CBC (CBNT, St. John's, Nfld., via satellite) 10 w.

**Joutel**—CJDG-TV-3, Ch. 12, Radio Nord Inc. (CJDG-TV, Lithium Mines) 148 w.

**Lac Etchemin**—CBVT-4, Ch. 55, CBC (CBVT, Quebec) 400 w.

**Lac Humqui**—CBGAT-19, Ch. 24, CBC (CBGAT, Matane) 100 w.

- Lac Megantic**—CBVT-3, Ch. 2, CBC (CBVT, Quebec) 10 w.
- Laforge**—New, Ch. 2, Club Social La Grande (French network) 104 w.
- L'Anse a Valleeau**—CBGAT-18, Ch. 10, CBC (CBGAT-22, Riviere au Renard) 10 w.
- L'Anse a Valleeau**—CHAU-TV-9, Ch. 12, Television de la Baie desChaleurs Inc. (CHAU-TV, Carleton) 5 w.
- La Tabatiere**—CBST-13, Ch. 4, CBC (CBST, Sept Iles) 78 w.
- La Tabatiere**—CBMLT, Ch. 10, CBC (CBMT, Montreal) 62 w.
- Latour**—CJBR-TV-1, Ch. 9, CBC (CJBR-TV, Rimouski) 10 w.
- La Tuque**—CBVT-2, Ch. 3, CBC (CBVT, Quebec City) 15.4-kw.
- La Tuque**—CBMET, Ch. 9, CBC (CBMT, Montreal) 103 w.
- Laverendry Camp**—CILG-TV-1, Ch. 10, Club Social du Nord-Est(French network) 10 w.
- Lebel-sur-Quevillon**—CJDG-TV-2, Ch. 12, Radio Nord Inc. (CJDG-TV, Lithium Mines) 5 w.
- Lithium**—CJDG-TV-1, Ch. 8, Radio Nord Inc. (CJDG-TV, Lithium Mines).
- Lithium Mines**—CFEM-TV-1, Ch. 10, Radio Nord Inc. (CFEM-TV, Rouyn-Noranda) 59.5-kw.
- Lithium Mines**—CJDG-TV, Ch. 7, Radio Nord Inc. (CKRN-TV, Rouyn) 60-kw.
- Longue Pte. de Mingan**—CBST-18, Ch. 6, CBC (CBST-6, Riviere au Tonnerre) 98 w.
- Malartic**—CBVD-TV, Ch. 5, CBC (CBMT, Montreal, via satellite) 9.3-kw.
- Manicouagan 3**—CKHQ-TV-6, Ch. 13, Club Social du Nord-Est(CBGAT, Matane) 5 w.
- Manicouagan 5**—CKHQ-TV-1, Ch. 10, Club Social du Nord-Est(CKBL-TV, Matane) 55 w.
- Manouane**—CBFT-5, Ch. 5, CBC (CBFT, Montreal) 10 w.
- Marsoui**—CBGAT-8, Ch. 12, CBC (CBGAT-11, Ste. Anne Des Monts) 10 w.
- Matagami**—CKRN-TV-4, Ch. 7, Radio Nord Inc. (CKRN-TV, Rouyn-Noranda) 65 w.
- Micoua**—CKHQ-TV-3, Ch. 6, Club Social du Nord-Est (CBGAT, Matane) 5 w.
- Mistassini Post**—CBFMT, Ch. 9, CBC (CBFT, Montreal, via satellite) 10 w.
- Mistassini Post**—CBMDT, Ch. 12, CBC (CBMT, Montreal, via satellite) 10 w.
- Mont Blanc-Perce**—CFGW-TV-2, Ch. 8, Gaspé South Telecasting Syndicate (CKAM-TV, North Shore, N.B.) 10 w.
- Mont Climent**—CBGAT-1, Ch. 13, CBC (CBGAT, Matane) 708 w.
- Mont Laurier**—CBFT-2, Ch. 3, CBC (CBFT-1, Mont Tremblant) 13.7-kw.
- Mont Louis**—CBGAT-4, Ch. 2, CBC (CBGAT, Matane) 61.8 w.
- Mont Louis en Haut**—CBGAT-10, Ch. 19, CBC (CBGAT-11, Ste. Anne des Monts) 5.1-kw.
- Mont Saint Michel**—CBFT-9, Ch. 16, CBC (CBFT-2, Mont Laurier) 3-kw.
- Mont Tremblant**—CBFT-1, Ch. 11, CBC (CBFT, Montreal) 1.6-kw.
- Murdochville**—CBGAT-2, Ch. 10, CBC (CBGAT-10, Mont Louis en Haut) 1.53-kw.
- Murdochville**—CBMMT, Ch. 21, CBC (CBMT, Montreal, via satellite) 30 w.
- Murdochville**—CKMU-TV, Ch. 2, Murdochville TV Inc. (CKCW-TV, Moncton) 5 w
- Murdochville**—CHAU-TV-11, Ch. 7, Television de la Baie desChaleurs Inc. (CHAU-TV, Carleton) 5 w.
- Nemiskau Station**—CILG-TV, Ch. 10, Club Social du Nord-Est(French network) 10 w.
- New Carlisle**—CBVN-TV, Ch. 45, CBC (CBMT, Montreal) 5.3-kw.
- New Richmond**—CBVR-TV, Ch. 27, CBC (CBVN-TV, New Carlisle) 6-kw.
- Notre Dame du Laus**—CBFT-8, Ch. 10, CBC (CBOFT, Ottawa) 7 w.
- Notre Dame des Monts**—CBSNT, Ch. 40, CBC (CKRTTV, Riviere du Loup) 100 w.
- Nouveau Comptoir**—CBFWT, Ch. 9, CBC (CBFT, Montreal, via satellite) 10 w.
- Nouveau Comptoir**—CBMNT, Ch. 12, CBC (CBMT, Montreal, via satellite) 10 w.
- Obedjiwan**—CBFT-6, Ch. 10, CBC (CBFT, Montreal, via satellite) 1 w.
- Old Fort Bay**—CBST-15, Ch. 7, CBC (CBST, Sept Iles) 5 w.
- Old Fort Bay**—CBMVT, Ch. 13, CBC (CBMPT, Riviere St. Paul) 10 w.
- Outardes 3**—CKHQ-TV-4, Ch. 7, Club Social du Nord-Est (CJBR-TV, Rimeuski) 5 w.
- Outardes 4**—CKHQ-TV-2, Ch. 12, Club Social du Nord-Est (CJBR-TV, Rimouski) 5 w.
- Parent**—CBFT-4, Ch. 12, CBC (CBFT, Montreal, via satellite) 10 w.
- Perce**—CBGAT-28, Ch. 11, CBC (CBGAT-17, Gaspé) 20-kw.
- Perce**—CHAU-TV-5, Ch. 13, Television de la Baie des Chaleurs Inc. (CHAU-TV, Carleton) 9.62-kw.
- Perce**—CBVP-TV, Ch. 14, CBC (CBVG-TV, Gaspé) 3.7-kw.
- Perce**—CIVK-TV-2, Ch. 40, Societe de radio-television du Quebec (Reseau Radio-Quebec) 8.5-kw.
- Port Daniel**—CBGAT-21, Ch. 7, CBC (CBGAT, Matane via CBGAT-14, Carleton) 170 w.
- Port Daniel**—CHAU-TV-3, Ch. 10, Television de la Baie desChaleurs (CHAU-TV, Carleton) 5 w.
- Port Daniel**—CBVF-TV, Ch. 16, CBC (CBVN-TV, New Carlisle) 1.31-kw.
- Poste de la Baleine**—CBFK-TV, Ch. 9, CBC (CBFT, Montreal, via satellite) 10 w.
- Poste de la Baleine**—CBMK-TV, Ch. 12, CBC (CBNT, St. John's, Nfld., via satellite) 10 w.
- Povungnituk**—CBFP-TV, Ch. 9, CBC (CBFT, Montreal, via satellite) 10 w.
- Povungnituk**—CBMO-TV, Ch. 12, CBC (CBNT, St. John's, Nfld., via satellite) 10 w.
- Radisson**—CBFRT, Ch. 8, CBC (CBFT, Montreal, via satellite) 180 w.
- Rapides des Joachims**—CBOFT-2, Ch. 8, CBC (CBOFT-1, Chapeau) 161 w.
- Riviere a Claude**—CBGAT-13, Ch. 4, CBC (CBGAT-11, Ste. Anne des Monts) 10 w.
- Riviere-au-Renard**—CBGAT-22, Ch. 2, CBC (CBGAT-17, Gaspé) 2.9-kw.
- Riviere-au-Renard**—CHAU-TV-7, Ch. 4, Television de la Baie desChaleurs Inc. (CHAU-TV-5, Perce) 205 w.
- Riviere au Tonnerre**—CBST-6, Ch. 2, CBC (CBST, Sept Iles) 1.6-kw.
- Riviere Platte**—CHQN-TV-1, Ch. 12, Comite des Loisirs desEmployes Forestiers de Q.N.S. (CBGAT, Matane) 5 w.
- Riviere St. Paul**—CBMPT, Ch. 11, CBC (CBMT, Montreal) 23 w.
- Riviere St. Paul**—CBST-16, Ch. 21, CBC (CBST, Sept Iles) 89 w.
- Saglouc**—CBFS-TV, Ch. 9, CBC (CBFT, Montreal, via satellite) 10 w.
- Saglouc**—CBVX-TV, Ch. 12, CBC (CBNT, St. John's, Nfld.) 10 w.
- Ste. Anne des Monts**—CBGAT-11, Ch. 8, CBC (CBGAT, Matane) 45-kw.
- St. Augustin-Saguenay**—CBST-14, Ch. 2, CBC (CBST, Sept Iles) 10 w.
- St. Augustin-Saguenay**—CBMXT, Ch. 7, CBC (CBMT, Montreal) 10 w.
- St. Fabien de Panet**—CBVT-5, Ch. 13, CBC (CBVT, Quebec City) 370 w.
- St. Fulgence**—CKRS-TV-1, Ch. 27, Radio Saguenay Ltee. (CKRS-TV, Jonquiere) 708 w.
- St. Georges de Beauce**—CBVT-1, Ch. 2, CBC (CBVT, Quebec City) 8.4 w.
- St. Jerome**—CHOY-TV, Ch. 4, Television Communautaire de St.Jerome Inc. (Experimental French language station) 46.7 w.
- St.-Michel-des-Saints**—CBFT-3, Ch. 7, CBC (CBFT, Montreal, via satellite) 220 w.
- St. Pamphile**—CBSPT, Ch. 3, CBC (CKRTTV, Riviere du Loup) 115 w.
- St. Patrice (Riviere du Loup)**—CKRTTV-3, Ch. 13, CKRTTV Ltee. (CKRTTV, Riviere du Loup) 5 w.
- St. Rene de Matane**—CBGAT-7, Ch. 30, CBC (CBGAT, Matane) 313 w.
- St. Urbain**—CKRTTV-5, Ch. 10, CKRTTV Ltee. (CKRTTV, Riviere du Loup) 5 w.
- Ste. Marguerite-Marie**—CHAU-TV-1, Ch. 3, Television de la Baie desChaleurs Inc. (CHAU-TV, Carleton) 4.48-kw.
- Schefferville**—CBSET-1, Ch. 7, CBC (CBMT, Montreal) 89 w.
- Schefferville**—CBST-2, Ch. 9, CBC (CBST, Sept Iles) 89 w.
- Sept. Iles**—CBSET, Ch. 3, CBC (CBMT, Montreal) 1.5-kw.
- Sept. Iles-Gaspé Nord**—CFER-TV-2, Ch. 5, Tele-Capitale Inc. (CFER-TV, Rimouski) 11.7-kw.

## Canadian TV Stations—Quebec

**Sherbrooke**—CBMT-3, Ch. 50, CBC (CBMT, Montreal, via satellite) 11-kw.  
**Temiscaming**—CBFST-2, Ch. 12, CBC (CBLF-1, Sturgeon Falls) 7-kw.  
**Temiscaming**—CJTK-TV-1, Ch. 2, Temiscaming Chamber of Commerce (CKNY-TV, North Bay) 5 w.  
**Tete-a-la-Baleine**—CBST-12, Ch. 6, CBC (CBST, Sept Iles) 5 w.  
**Thetford Mines**—CBMT-4, Ch. 32, CBC (CBMT-1, Trois Rivieres) 1.14-kw.  
**Thetford Mines**—CBTV-9, Ch. 21, CBC (CBVT, Quebec City).  
**Trois Pistoles**—CKRT-TV-6, Ch. 5, CKRT-TV Ltee. (CKRT-TV, Riviere du Loup) 5 w.  
**Trois Pistoles**—CIMT-TV-2, Ch. 13, Tele-Inter Rives Ltee. (CIMT-TV, Riviere du Loup) 10 w.  
**Trois Rivieres**—CBMT-1, Ch. 28, CBC (CBMT, Montreal, via satellite) 13-kw.  
**Ville Degelis**—CKRT-TV-2, Ch. 2, CKRT-TV Ltee. (CKRT-TV, Riviere du Loup) 63 w.  
**Ville-Marie**—CKRN-TV-2, Ch. 6, Radio Nord Inc. (CKRN-TV, Rouyn) 5 w.  
**Wakeham**—New, Ch. 24, CBC (CBMT, Montreal) 100 w.  
**Waswanipi**—CBFV-TV, Ch. 10, CBC (CBFT, Montreal, via satellite).  
**Waswanipi**—CBVW-TV, Ch. 8, CBC (CBMT, Montreal, via satellite).  
**Weymont**—CBFT-7, Ch. 6, CBC (CBFT, Montreal, via satellite) 10 w.

### SASKATCHEWAN

#### CKSA-TV & CITL-TV

Lloydminster

(See Lloydminster, Alta.)

#### CIPA-TV

Prince Albert

(Ch. 9)

**Network Service:** CTV.

**Licensee:** Prince Albert Television Inc., 22 10th St. W, Prince Albert, Sask. S3N 2V9.

**Studio:** 22 10th St. W, Prince Albert, Sask. S3N 2V9.

**Telephone:** 306-922-6066. **Telex:** 074-29103. **Fax:** 306-763-3041.

**Technical Facilities:** Channel No. 9 (186-192 MHz). Authorized power: 5-kw visual, 0.5-kw aural. Antenna: 872-ft. above av. terrain, 500-ft. above ground, 2316-ft. above sea level, lat. 53° 03' 27", long. 105° 50' 32".

**Transmitter:** 22 10th St. W.

**Ownership:** Baton Bcstg.

**Began Operation:** January 1987.

**Represented (sales)** by Glen-Warren Broadcast Sales (Canada); Adam Young Inc. (U.S.).

**Personnel:** See CKBI-TV, Prince Albert.

**BBM Weekly Reach (Spring 1987):** 51,000

#### CKBI-TV Prince Albert

(Ch. 5)

(Repeated by CKBI-TV-1, Alticane; CKBI-TV-5, Big River; CKBI-TV-3, Greenwater Lake; CKBI-TV-4, Nipawin; CKBI-TV-2, North Battleford; CKBI-TV-6, Spiritwood; CKBI-TV-7, Tisdale, all Sask.)

**Network Service:** CBC.

**Licensee:** Prince Albert Television Inc., 22 10th St. W, Prince Albert, Sask. S3N 2V9.

**Studio:** 22 10th St. West, Prince Albert, Sask. S3N 2V9.

B-168

**Telephone:** 306-922-6066. **Telex:** 074-29103. **Fax:** 306-763-3041.

**Technical Facilities:** Channel No. 5 (76-82 MHz). Authorized power: 100-kw visual, 20-kw aural. Antenna: 872-ft. above av. terrain, 500-ft. above ground, 2316-ft. above sea level, lat. 53° 03' 27", long. 105° 50' 32".

**Transmitter:** 22 10th St. W.

**News Service:** Broadcast News.

**Ownership:** Baton Bcstg.

**Began Operation:** Jan. 27, 1958.

**Represented (sales)** by Glen-Warren Broadcast Sales (Canada); Adam Young Inc. (U.S.).

**Personnel:**  
HOWARD COOPER, general manager.  
DENNIS DUNLAP, general sales manager.  
BRIAN ROCK, operations manager.  
LUCI GLABUS, traffic director.  
ALLEN WATSON, engineering director.  
CLIFF HORTON, program director.

**Highest 30 Sec. Rate:** \$225.

**BBM Weekly Reach (Spring 1987):** 202,000

#### CBKT

Regina

(Ch. 9)

English Outlet

(Repeated by CBKT-3, Fort Qu'Appelle; CBKGT, Gravelbourg; CBKT-1, Moose Jaw; CBKPT, Pautanuk; CBKT-2, Willow Bunch, all Sask.)

**Network Service:** CBC.

**Licensee:** Canadian Bcstg. Corp., 1500 Bronson Ave., Ottawa, Ont.

**Studio:** 2440 Broad St., Regina, Sask. S4P 4A1.

**Telephone:** 306-347-9540. **Telex:** 071-2289.

**Technical Facilities:** Channel No. 9 (186-192 MHz). Authorized power: 140-kw visual, 20.4-kw aural. Antenna: 680-ft. above av. terrain, 736-ft. above ground, 1956-ft. above sea level, lat. 50° 28' 58", long. 104° 30' 20".

**Transmitter:** 2-mi. NE of Regina.

**AM Affiliate:** CBK, 50-kw, 540-kHz.

**FM Affiliate:** CBK-FM, 100-kw, 96.9 MHz.

**Began Operation:** Dec. 21, 1962. Purchased by CBC from CHAB Ltd., Sept. 13, 1969.

**Represented (sales)** by CBC National Selective TV Sales (Canada); Canadian Standard Broadcast Sales (U.S.).

**Personnel:**  
RON SMITH, regional director, province of Saskatchewan.  
EVAN PURCHASE, director of TV.  
PAT BUGERA, regional manager, communications.  
GARY GOUDIE, TV production manager.  
MARC LeBLANC, regional engineer.  
MICHAEL LANDSBERG, sales manager.  
MICHAEL SNOOK, director of radio.

**Rates:** Available on request.

**BBM Weekly Reach (Spring 1987):** 256,000



**CBKFT**

**Regina**

(Ch. 13)

**French Outlet**

**Network Service:** SRC.

**Licensee:** Societe Radio-Canada, 1500 Bronson Ave., Ottawa, Ont.

**Studio & Mailing Address:** 2440 Broad St., Regina, Sask. S4P 4A1.

**Telephone:** 306-347-9540. **Telex:** 071-2385.

**Technical Facilities:** Channel No. 13 (210-216 MHz). Authorized power: 140-kw visual.

**Transmitter:** 2-mi. NE of Regina.

**FM Affiliate:** CBKF-FM, 13.7-kw, 97.7 MHz.

**Represented (sales)** by CBC National Selective TV Sales (Canada); Canadian Standard Broadcast Sales (U.S.).

**Began Operation:** Sept. 1976.

**Personnel:**

RAYMOND J. MARCOTTE, regional director, French services.  
JEAN-FRANCOIS DUBOIS, director of radio.  
RICHARD MARCOTTE, communications manager.  
LIONEL BONNEVILLE, director of television.

**Rates:** Available on request.

**BBM Weekly Reach (Spring 1987):** 16,000

**CFRE-TV**

**Regina**

(Ch. 11)

**Network Service:** None, independent.

**Licensee:** CanWest Broadcasting, 370 Hoffer Dr., Regina, Sask. S4N 6E2.

**Telephone:** 306-347-9540. **Fax:** 306-352-4817.

**Technical Facilities:** Channel No. 11 (198-204 MHz). Authorized power: 325-kw visual, 32.5-kw aural. Antenna: 1000-ft. above ground.

**Transmitter:** Disley, Sask.

**News Service:** Broadcast News, Global.

**Ownership:** CanWest Broadcasting Ltd.

**Represented (sales)** by Canvideo; Metro Marketing West (Vancouver); Brydson Media Sales (U.S.).

**Due to Begin Operation:** Sept. 6, 1987.

**Personnel:**

FRED FILTHAUT, general manager.  
BRIAN DOUGLAS, general sales manager.  
BRYAN ZILKEY, national sales manager.  
DEAN PARKER, operations manager.  
CAROL SPELLER, traffic director.  
BRIAN SATHER, engineering director.  
STAN THOMAS, program director.

**Highest One Hour Rate:** \$4000.

**Highest 30 Sec. Rate (June 1987):** \$400.

**1988 Edition**

**CKTV**

**Regina**

(Ch. 2)

(Repeated by CKCK-TV-1, Colgate; CKQV-TV, Fort Qu'Appelle; CKMJ-TV, Marquis-Moose Jaw; CKMC-TV, Swift Current; CKTV-2, Willow Bunch, all Sask.)

**Network Service:** CTV.

**Licensee:** Harvard Communications, Box 2000, Regina, Sask. S4P 3E5.

**Studio:** Hwy. No. 1, 3-mi. E of city.

**Telephone:** 306-569-2000. **Telex:** 071-2433.

**Technical Facilities:** Channel No. 2 (54-60 MHz). Authorized power: 100-kw visual, 53.5-kw aural. Antenna: 670-ft. above av. terrain, 670-ft. above ground, 2534-ft. above sea level, lat. 50° 26' 52", long. 104° 30' 00".

**Transmitter:** Hwy. No. 1, 3-mi. E of city.

**News Services:** ABC, Broadcast News, CTV.

**Represented (sales)** by All-Canada Radio & Television Ltd.

**Ownership:** Harvard Communications.

**Began Operation:** July 27, 1954.

**Personnel:**

BRUCE E. COWIE, president & general manager.  
GAYLE ROBINSON, vice president, sales & marketing.  
MEL FRIESEN, station manager.  
DOUG LEE, director, administration.  
CLARK DONNELLY, production manager.  
ALEX WHITE, director, technical operations.  
DALE ISAAC, sports director.  
FRANK FLEGEL, news manager.

**Highest 30 Sec. Rate (Jan. 1, 1985):** \$525.

**BBM Weekly Reach (Spring 1987):** 354,000

**CBKST**

**Saskatoon**

(Ch. 11)

**English Outlet**

(Repeated by CBKST-2, La Ronge & CBKST-1, Stanraer, Sask., 10 others.)

**Network Service:** CBC English network.

**Licensee:** Canadian Broadcasting Corp., 1500 Bronson Ave., Ottawa, Ont.

**Studio:** C N Towers, Midtown Plaza, 5th Floor, 1st Ave. S, Saskatoon. S7K 1J5.

**Telephone:** 306-244-1911. **Telex:** 074-2227.

**Technical Facilities:** Channel No. 11 (198-204 MHz). Authorized power: 325-kw visual, 65-kw aural. Antenna: 786-ft. above av. terrain, 550-ft. above ground, 2500-ft. above sea level, lat. 52° 10' 28", long. 106° 26' 04".

**Transmitter:** 12-mi. NE of Saskatoon.

**FM Affiliate:** CBKS-FM, 98-kw, 105.5 MHz.

**Began Operation:** Oct. 17, 1971.

**Represented (sales)** by CBC National Selective Sales (Canada); Canadian Standard Broadcast Sales Inc. (U.S.).

**Personnel:**

RON SMITH, regional director.  
BILL MITCHELL, location manager.  
G. CRIPPEN, TV technical services.  
RON JACQUES, sales manager.

**Rates:** Available on request.

**BBM Weekly Reach (Spring 1987):** 273,000

## Canadian TV Stations—Saskatchewan

### CFQC-TV

#### Saskatoon

(Ch. 8)

(Repeated by CFQC-TV-2, North Battleford; CFQC-TV-1, Stranraer, Sask.)

**Network Service:** CTV.

**Licensee:** CFQC Broadcasting Ltd.

**Studio:** 216 First Ave. N., Saskatoon, Sask. S7K 3W3.

**Telephone:** 306-665-8600. **Telex:** 074-2228.

**Technical Facilities:** Channel No. 8 (180-186 MHz). Authorized power: 325-kw visual, 180-kw aural. Antenna: 866-ft. above av. terrain, 650-ft. above ground, 2585-ft. above sea level, lat. 52° 11' 30", long. 106° 23' 01".

**Transmitter:** 14-mi. ENE of Saskatoon.

**News Services:** Broadcast News, CTV.

**AM Affiliate:** CFQC, 10-kw, 600 kHz.

**Represented (sales)** by Young Canadian Ltd. (U.S.); Glen Warren Broadcast Sales (Canada).

**Ownership:** Baton Broadcasting Inc.

**Began Operation:** Dec. 5, 1954.

**Personnel:**

G. BLAIR NELSON, president.  
TED EADINGER, vice president & station manager.  
KEN HUTSON, sales manager.  
REED BROWN, local program director.  
DARREL KUZUB, promotion manager.  
JERRY MACLEOD, production manager.  
BONNIE MACKENZIE, traffic manager.  
HOWARD COOPER, news service director.  
DEL POLOWICK, chief engineer.

**Highest 30 Sec. Rate** (June 1, 1985): \$525.

---

**BBM Weekly Reach (Spring 1987): 349,000**

---

### CFSK-TV

#### Saskatoon

(Ch. 4)

**Network Service:** None, independent.

**Licensee:** CanWest Broadcasting Ltd., 603 St. Mary's Rd., Winnipeg, Man. R2M 4A5.

**Studio:** 218 Robin Crescent, Saskatoon, Sask. S7L 2C3.

**Telephone:** 306-665-6969. **Fax:** 306-665-6069.

**Technical Facilities:** Channel No. 4 (66-72 MHz). Authorized power: 100-kw visual, 20-kw aural. Antenna: 458-ft. above av. terrain, 220-ft. above ground, 2182-ft. above sea level, lat. 52° 10' 28", long. 106° 26' 04".

**News Services:** Broadcast News, Global.

**Ownership:** CanWest Broadcasting Ltd.

**Due to Begin Operation:** Sept. 6, 1987.

**Represented (sales)** by Canvideo Television Sales; Metro Marketing West (Vancouver); Brydson Media Sales (U.S.).

**Represented (engineering)** by D. E. M. Allen & Assoc.

**Personnel:**

D. C. BRINTON, general manager.  
STAN SCHMIDT, sales manager.  
RICK FRIESEN, operations manager.  
LIZ MCCORDIC, traffic director. xP2LEN VIROG, engineering director.  
LORNA HRAPCHUK, program director.  
STEVE LEGAULT, news director.  
BRIAN TAYLOR, production manager.  
Highest One Hour Rate: \$5600.  
Highest 30 Sec. Rate: \$335.

**B-170**

### CKBQ-TV

#### Star City/Melfort

(Ch. 2)

(Satellite rebroadcasting station of CFQC-TV Saskatoon, Sask. & CKBI-TV, Prince Albert, Sask.)

**Network Service:** CTV.

**Licensee:** CFQC Bcstg. Ltd., Saskatoon, Sask. Prince Albert TV Inc., Prince Albert, Sask.

**Technical Facilities:** Channel 2 (54-60 MHz). Authorized power: 11.5-kw visual, 1.15-kw aural. Antenna: Directional, 492-ft. above av. terrain, lat. 52° 50' 22", long. 104° 19' 06".

**Transmitter:** Star City, Sask.

**Began Operation:** March 13, 1973.

**Rates:** Included as a bonus with CFQC-TV, Saskatoon.

### CJFB-TV

#### Swift Current

(Ch. 5)

(Repeated by CBCP-TV-2 Cypress Hills/Maple Creek; CJFB-TV-1, Eastend; CFEL-TV-1, Elrose; CBCP-TV-3, Ponteix/Arnold; CJFB-TV-3, Riverhurst; CBCP-TV-1, Shaunavon; CJFB-TV-2, Val Marie, all Sask.)

**Network Service:** CBC.

**Licensee:** Swift Current Telecasting Co. Ltd., North Hill, Swift Current, Sask. S9H 3V7.

**Studio & Transmitter:** North Hill, Swift Current.

**Telephone:** 306-773-7266.

**Technical Facilities:** Channel No. 5 (76-82 MHz). Authorized power: 13.6-kw visual, 6.65-kw aural. Antenna: 511-ft. above av. terrain, 365-ft. above ground, 3049-ft. above sea level, lat. 50° 20' 20", long. 107° 47' 17".

**News Service:** Broadcast News.

**Ownership:** William D. Forst, pres. & principal owner.

**Began Operation:** Dec. 23, 1957.

**Represented (sales)** by Glen-Warren Broadcast Sales; Brydson Spot Sales Inc. (U.S.); Metro Marketing West Ltd. (Vancouver & western U.S.).

**Personnel:**

WILLIAM D. FORST, president, general manager & technical director.  
JULIE FORST, program director & film buyer.

**Highest 30 Sec. Rate:** \$70.

---

**BBM Weekly Reach (Spring 1987): 44,000**

---

### CKOS-TV

#### Yorkton

(Ch. 5)

(Repeated by CFSS-TV, Estevan-Weyburn-Regina; CKOS-TV-2, Hudson Bay; CKOS-TV-1, Norquay; CHSS-TV, Wynyard, all Sask.)

**Network Service:** CBC.

**Licensee:** Shamrock Television System Inc., 95 E. Broadway, Yorkton S3N 2V9.

**Studio:** 95 E. Broadway, Yorkton, Sask.

**Telephone:** 306-783-3685. **Telex:** 074-21512.

**Technical Facilities:** Channel No. 5 (76-82 MHz). Authorized power: 15-kw visual, 2.6-kw aural. Antenna: 534-ft. above av. terrain, 554-ft. above ground, 2275-ft. above sea level, lat. 51° 12' 20", long. 102° 43' 55".

**Transmitter:** 12-mi. W of Yorkton.

**News Service:** Broadcast News.

**Ownership:** Ronald L. Skinner, pres.

**Began Operation:** June 19, 1958.

**Represented (sales)** by Glen-Warren Broadcast Sales (Canada); Adam Young Inc. (U.S.)

**Personnel:**

R. L. SKINNER, president.

WILBUR A. WESTBY, vice president & general manager.

RICHARD NIEBERGALL, technical director.

LINUS WESTBERG, station manager.

**Highest 30 Sec. Rate:** \$200.

**BBM Weekly Reach (Spring 1987): 224,000**

## CICC-TV

### Yorkton

(Ch. 10)

(Repeated by CIEW-TV, Estevan-Weyburn; CICC-TV-3, Hudson Bay; CICC-TV-4, Humboldt; CICC-TV-2, Norquay; CICC-TV-1, Wynyard, all Sask.)

**Network Service:** CTV.

**Licensee:** Shamrock Television System Inc., 95 E. Broadway, Yorkton S3N 0L1.

**Technical Facilities:** Channel No. 10 (192-198 MHz). Authorized power: 56-kw visual, 11-kw aural. Antenna: 444-ft. above av. terrain, lat. 51° 12' 33", long. 102° 43' 59".

**Ownership:** See CKOS-TV, Yorkton.

**Rates:** Sold jointly with CKOS-TV, Yorkton.

**BBM Weekly Reach (Spring 1987): 159,000**

## SASKATCHEWAN REPEATER STATIONS

**Alcot Trail**—CITL-TV-10, Ch. 58, Mid-West TV Ltd. (CITL-TV, Lloydminster, Alta.) 10 w.

**Alticane**—CKBI-TV-1, Ch. 10, Prince Albert TV Inc. (CIPA-TV, Prince Albert) 4.7-kw.

**Beauval**—CBKBT, Ch. 7, CBC (CBKST, Saskatoon) 7.7-kw.

**Bellegarde**—CBKFT-9, Ch. 26, CBC (CBWFT, Winnipeg) 11.4-kw.

**Big River**—CKBI-TV-5, Ch. 9, Prince Albert TV Inc. (CKBI-TV, Prince Albert) 5-kw.

**Buffalo Narrows**—CBKDT, Ch. 11, CBC (CBKST, Saskatoon) 321 w.

**Cluff Lake**—CICL-TV, Ch. 8, Cluff Lake Welfare & Recreation Assn. (CBC Northern Service) 10 w.

**Colgate**—CKTV-1, Ch. 12, Harvard Communications (CKTV, Regina) 15.1-kw.

**Cumberland House**—CBWIT-2, Ch. 9, CBC (CBWIT, The Pas, Man.) 8.9 w.

**Cypress Hills**—CBCP-TV-2, Ch. 2, CBC (CJFB-TV, Swift Current) 2.45-kw.

**Debden/Pascal**—CBKFT-3, Ch. 22, CBC (CBKFT-1, Saskatoon) 2.9-kw.

**Eastend**—CJFB-TV-1, Ch. 2, Swift Current Telecasting Co. Ltd. (CJFB-TV, Swift Current) 5-kw.

**Elrose**—CKEL-TV-1, Ch. 7, Elrose TV Club (CJFB-TV, Swift Current) 5 w.

**Elrose**—CKEL-TV-2, Ch. 13, Elrose TV Club (CBKST-1, Stranraer) 5 w.

**Elrose**—CKEL-TV-3, Ch. 11, Elrose TV Club (CFQC-TV-1, Stranraer) 1 w.

**Estevan-Weyburn**—CIEW-TV, Ch. 7, Shamrock TV System Inc. (CICC-TV, Yorkton) 100-kw.

**Estevan-Weyburn-Regina**—CFSS-TV, Ch. 3, Shamrock TV System Inc. (CKOS-TV, Yorkton) 100-kw.

**Fond du Lac**—CBKAT-2, Ch. 10, CBC (CBKAT-1, Ford Bay) 402 w.

**Ford Bay**—CBKAT-1, Ch. 13, CBC (CBKAT, Uranium City) 27 w.

**Fort Qu'Appelle**—CBKT-3, Ch. 4, CBC (CBKT, Regina) 20 w.

**Fort Qu'Appelle**—CKQV-TV, Ch. 11, Fort Qu'Appelle & B-Say-Tah TV Assn. (CKTV, Regina) 5 w.

**1988 Edition**

**Gravelbourg**—CBKFT-6, Ch. 39, CBC (CBKFT, Regina) 19-kw.

**Gravelbourg**—CBKGT, Ch. 45, CBC (CBKT, Regina) 19-kw.

**Greenwater Lake**—CKBI-TV-3, Ch. 4, Prince Albert TV Inc. (CKBI-TV, Prince Albert) 3-kw.

**Hudson Bay**—CICC-TV-3, Ch. 11, Shamrock TV System Inc. (CICC-TV, Yorkton) 410 w.

**Hudson Bay**—CKOS-TV-2, Ch. 9, CBC (CKOS-TV-1, Norquay) 420 w.

**Humboldt**—CICC-TV-4, Ch. 32, Shamrock TV System Inc. (CICC-TV, Yorkton) 10 w.

**Ile-a-la-Crosse**—CBKCT, Ch. 9, CBC (CBKST, Saskatoon) 105 w.

**Island Falls**—CBWBT-2, Ch. 7, CBC (CBWBT, Flin Flon) 330 w.

**La Loche**—CBKDT-2, Ch. 13, CBC (CBKDT-1, Palmere) 180 w.

**La Ronge**—CBKST-2, Ch. 12, CBC (CBKST, Saskatoon) 60 w.

**Leader**—CKJC-TV-1, Ch. 13, Leader & District TV Society (CBKST-1, Stranraer) 5 w.

**Leader**—CKJC-TV-2, Ch. 7, Leader & District TV Society (CFQC-TV-1, Stranraer) 5 w.

**Leoville**—CBKST-3, Ch. 12, CBC (CBKST, Saskatoon) 39.2-kw.

**Leoville**—CBKFT-11, Ch. 31, CBC (CBKFT, Regina) 10.7-kw.

**Maple Creek**—CHATV-2, Ch. 10, Monarch Bcstg. Co. Ltd. (CHATV, Medicine Hat) 5 w.

**Maple Creek**—CJHJ-TV, Ch. 14, Maple Creek Media Society Inc. (CFCN-TV-8 Medicine Hat, Alta.) 20 w.

**Marquis (Moose Jaw)**—CKMJ-TV, Ch. 7, Harvard Communications (CKCK-TV, Regina) 55.4-kw.

**Meadow Lake**—CBCS-TV-1, Ch. 8, CBC (CKSA-TV, Lloydminster, Alta.) 8.6-kw.

**Meadow Lake**—CITL-TV-3, Ch. 3, Mid-West TV Ltd. (CITL-TV, Lloydminster, Alta.) 10 w.

**Montreal Lake**—CBKST-5, Ch. 11, CBC (CBKST, Saskatoon) 168 w.

**Moose Jaw**—CBKT-1, Ch. 4, CBC (CBKT, Regina) 46-kw.

**Moose Jaw**—CBKFT-10, Ch. 16, CBC (CBKFT, Regina) 1.695-kw.

**Nipawin**—CKBI-TV-4, Ch. 10, CBC (CKBI-TV, Prince Albert) 4.3-kw.

**Norquay**—CICC-TV-2, Ch. 7, Shamrock TV System Inc. (CICC-TV, Yorkton) 42-kw.

**Norquay**—CKOS-TV-1, Ch. 13, CBC (CKOS-TV, Yorkton) 15-kw.

**North Battleford**—CFQC-TV-2, Ch. 6, CFQC Bcstg. Ltd. (CFQC-TV, Saskatoon) 9.5-kw.

**North Battleford**—CKBI-TV-2, Ch. 7, Prince Albert TV Inc. (CKBI-TV, Prince Albert) 43-kw.

**North Battleford**—CBKFT-12, Ch. 41, CBC (CBKFT, Regina) 10-kw.

**Palmere**—CBKDT-1, Ch. 8, CBC (CBKDT, Buffalo Narrows) 7 w.

**Patuanak**—CBKPT, Ch. 5, CBC (CBKST, Saskatoon) 45 w.

**Pelican Narrows**—CBWBT-3, Ch. 5, CBC (CBWBT, Flin Flon) 13.2 w.

**Pinehouse Lake**—CBKST-6, Ch. 10, CBC (CBKST, Saskatoon) 7.7 w.

**Ponteix**—CBCP-TV-3, Ch. 3, CBC (CJFB-TV, Swift Current) 10.5-kw.

**Ponteix**—CBKFT-7, Ch. 22, CBC (CBKFT, Regina) 19.4-kw.

**Prince Albert**—CBKFT-2, Ch. 3, CBC (CBKFT-1, Saskatoon) 13-kw.

**Rabbit Lake Campsite/Collins Bay**—CFRL-TV, Ch. 12, The Tarmigan Club (CBC Northern Service) 5 w.

**Richmond Lake**—CFQC-TV-3, Ch. 83, CFQC Bcstg. Ltd. (CFQC-TV, Saskatoon) 2 w.

**Riverhurst**—CJFB-TV-3, Ch. 10, Swift Current Telecasting Co. Ltd. (CJFB-TV, Swift Current) 710 w.

**St. Brieux**—CBKFT-4, Ch. 7, CBC (CBKFT-2, Prince Albert) 140 w.

**Saskatoon**—CBKFT-1, Ch. 13, CBC (CBKFT, Regina) 98-kw.

**Shaunavon**—CBCP-TV-1, Ch. 7, CBC (CJFB-TV, Swift Current) 4.5-kw.

**Southend**—CBKST-8, Ch. 13, CBC (CBKST, Saskatoon) 36 w.

**Spiritwood**—CKBI-TV-6, Ch. 9, Prince Albert TV Inc. (CKBI-TV, Prince Albert) 5-kw.

## Canadian TV Stations—Saskatchewan

**Stanley Mission**—CBKST-4, Ch. 8, CBC (CBKST, Saskatoon) 333 w.  
**Stony Rapids**—CBKAT-3, Ch. 7, CBC (CBKAT-2, Fond du Lac) 320 w.  
**Stranraer**—CBKST-1, Ch. 9, CBC (CBKST, Saskatoon) 163-kw.  
**Stranraer**—CFQC-TV-1, Ch. 3, CFQC Bcstg. Ltd. (CFQC-TV, Saskatoon) 10.3-kw.  
**Swift Current**—CKMC-TV, Ch. 12, Harvard Communications (CKTV, Regina) 13-kw.  
**Tisdale**—CKBI-TV-7, Ch. 13, Prince Albert TV Inc. (CKBI-TV, Prince Albert) 34 w.  
**Uranium City**—CBKAT, Ch. 8, CBC (CBUT, Vancouver, B.C., via satellite) 370 w.  
**Val Marie**—CJFB-TV-2, Ch. 2, Swift Current Telecasting Co. Ltd. (CJFB-TV, Swift Current) 5-kw.  
**Willow Bunch**—CBKFT-8, Ch. 21, CBC (CBKFT, Regina) 9-kw.  
**Willow Bunch**—CBKT-2, Ch. 10, CBC (CBKT, Regina) 22.1-kw.  
**Willow Bunch**—CKTV-2, Ch. 6, Harvard Communications (CKTV, Regina) 9-kw.  
**Wollaston Post**—CJLK-TV, Ch. 9, Axe Lake Education & Communications Society (English network) 1 w.  
**Wynyard**—CHSS-TV, Ch. 6, Shamrock TV System Inc. (CKOS-TV, Yorkton) 11-kw.  
**Wynyard**—CICC-TV-1, Ch. 12, Shamrock TV System Inc. (CICC-TV, Yorkton) 140-kw.  
**Zenon Park**—CBKFT-5, Ch. 21, CBC (CBKFT-2, Prince Albert) 3-kw.

### YUKON TERRITORY

#### YUKON TERRITORY REPEATER STATIONS

**Beaver Creek**—CFBF-TV, Ch. 7, Beaver Creek Community Club (English network) 5 w.  
**Carcross & Tagish**—CFCZ-TV, Ch. 13, Carcross Community Club (English network) 5 w.

**Carmacks**—CFYC-TV, Ch. 13, Carmacks Community Club (English network) 5 w.  
**Dawson**—CBDDT, Ch. 7, CBC (CBUT, Vancouver, B.C., via satellite) 10 w.  
**Destruction Bay & Burwash Landing**—CFDB-TV, Ch. 9, Kluane Lake Athletic Assn. (English network) 5 w.  
**Elsa**—CBKHT-1, Ch. 9, CBC (CBKHT, Keno Hill) 10 w.  
**Faro**—CBDBT, Ch. 8, CBC (CBUT, Vancouver, B.C., via satellite) 10 w.  
**Haines Junction**—CFHJ-TV, Ch. 13, Shakwak Valley Community Club (English network) 5 w.  
**Keno Hill**—CKNH-TV, Ch. 5, Elsa Recreation Assn. (English network) 5 w.  
**Keno Hill**—CBKHT, Ch. 13, CBC (CBUT, Vancouver, B.C., via satellite) 10 w.  
**Mayo**—CBKHT-2, Ch. 7, CBC (CBKHT, Keno Hill) 10 w.  
**Miles Ridge**—CIMR-TV, Ch. 12, Beaver Creek Community Club (CFBF-TV, Beaver Creek) 10 w.  
**Old Crow**—CKRF, Ch. 13, Old Crow Community Club (English network) 10 w.  
**Pelly Crossing**—CFPC-TV, Ch. 12, Pelly Crossing Community Club (CBC Northern Service) 5 w.  
**Ross River**—CFRR-TV-1, Ch. 12, Ross River Community Assn. (CBC Northern Service) 5 w.  
**Stewart Crossing**—CFCS-TV, Ch. 9, Stewart Crossing Community Club (English network) 5 w.  
**Teslin**—CFTN-TV-1, Ch. 13, Teslin Community Assn. (English network) 5 w.  
**Watson Lake**—CBDAT, Ch. 8, CBC (CBUT, Vancouver, B.C., via satellite) 50 w.  
**Whitehorse**—CFWH-TV, Ch. 6, CBC (CBUT, Vancouver, B.C., via satellite) 5-kw.

# International Directory of TV Stations and Sets

Based on Best Available Information from U.S. & Foreign Govt. Agencies and from Equipment Manufacturers and Other Trade Sources. Including Stations on Air, Under Construction, Planned and Operating Experimentally and Estimates of Sets-in-Use as of August 1987. For American Forces Stations, see page B-196. For World TV Stations & Sets, see page B-202. For Characteristics of World Television Systems, see page B-196. For Channel Frequencies, see page B-195. For Color Television Systems in Use or Planned, see page B-197.

## Afghanistan

(625-line standards, System B)  
Color: PAL System

**Sets in use: Not available**

Peoples Radio & TV Afghanistan, P.O. Box 544, Kabul. Ch. E-5. Construction began March 1977. Experimental broadcasting began March 1978.

**Note:** Recent information not available.

## Albania

(625-line standards, System D)  
Color: SECAM System

**Sets in use: 7,000**

Radiodiffusion et Television Albanaise, Rue Conference de Peza 3, Tirana, Albania. Ch. R-2. ERP 100 kw. 4 high power repeaters.

**Note:** Recent information not available.

## Algeria

(625-line standards, System B)  
Color: PAL System

**Sets in use: 1,140,000**

Radiodiffusion-Television Algerienne (Govt., non-commercial), 21 Blvd. des Martyrs, Algiers, Algeria. Tel. 60-23-00. Telex: 52042. French, Kabyle & Arabic language.

**Personnel:** Abderrahmane Laghouti, director general; Mohamed Fettouhi, secretary general; Harrath Bendjedou, director of television; Mahmoud Djilali, director of cooperation.

**Program:** One.

**Transmitters:** 23.

**Low power repeaters:** 60.

## Angola

(625-line standards, System I)

**Sets in use: Not available**

RPA, Radiotelevisao Popular de Angola (Govt. majority shareholder, commercial), Avenida dos Restauradores No. 128, P.O. Box 2604, Luanda. Tel. 35697. Telex: RPA AN 3238. Ch. 9 (V-215.25, A-221.25). Transmitters 2 x 1 kw, ERP 2 kw. TV tape recording facilities.

**Personnel:** Dr. Joao Urbano, chairman of the board of directors; Dr. Almeida Dias, deputy chairman; Jose Luandino Vieira, program manager; Joaquim de Carvalho, production service manager; Gastao de Jesus, chief engineer; Maria do Carmo Lucas, administrative director.

**Hours of operation:** 8:30-10:00 p.m., daily.

**Planned:** 2 500 watt repeaters.

**Note:** Recent information not available.

## Antigua

(525-line standards, System M)  
Color: NTSC System

**Sets in use: 17,500 black & white; 7,500 color**

**ST. JOHN'S ABS-TV,** Antigua & Barbuda Broadcasting Services, Scott's Hill, P.O. Box 1280, St. John's, Antigua, W. I. Tel. St. John's 20821. Ch. 10 (V-193.25, A-197.75), transmitter 10 kw. Started June 1965.

**Low power repeater:** Ch. 7, Montserrat.

**Personnel:** Barrymore Stevens, general manager; Campbell Matthew, manager, operations, television.

**Ownership:** Government of Antigua. Represented in U.S. by Intercontinental Services Ltd., New York; in Canada by Stovin-Byles Ltd., Toronto; in U.K. by Overseas Rediffusion Ltd., London.

**Hours of operation:** 5 p.m.-6 a.m.

**Rates (July 1985):** Peak hour, 400 (U.S. dollars).

**Network:** One.

**Transmitter:** One.

**Repeater:** One.

**Cable television service:** One system serving 15,500 homes.

## Arab Republic of Egypt

(625-line standards, System B)  
Color: SECAM System

**Sets in use: 3,850,000 black & white; 350,000 color**

Egyptian Radio & TV Corporation (Govt., commercial), TV Building, Corniche El-Nil, Box 1186, Cairo, Egypt. Tel. 757155. Telex: 92152. Cable: Kahivision.

**Personnel:** Safwat El-Sherif, minister of information; Hussein Enan, president of radio & TV union; Farouk Ibrahim Ali, chairman of broadcast engineering sector; Samia Sadek, chairman of TV program sector; Mohamed Abd-El-Fatah, chairman of economic sector.

**Hours of operation:** First program—8:00-11:00 & 13:00-21:00, Mon.-Thurs. & Sat.; 7:00-21:00, Fri. & Sun. Second program—11:00-21:30, Mon.-Thurs. & Sat.; 7:00-21:00, Fri. & Sun.

**Rates:** Spot 60 sec., 1,800; 45 sec., 1,400; 30 sec., 1,000; 20 sec., 600; 10 sec., 300 (U.S. dollars).

**Programs:** 2.

**Transmitters:** 49.

**Satellite earth station:** Transmit/receive in operation.

## Argentina

(625-line standards, U.S. channeling, System N)  
Color: PAL System

**Sets in use: 5,500,000 black & white; 500,000 color**

Asociacion de Teleradiodifusoras Argentinas (ATA), Av. Cordoba 323, 6°, 1054 Buenos Aires. Tel. 32-4219.

**Personnel:** Eduardo Oscar Farley, president.

**Transmitters:** 35.

**Cable television service:** 2 companies serving approximately 15,000 subscribers in Buenos Aires & surrounding suburbs.

**Note:** Recent information not available.

## Australia

(Modified 625-line standards, System B)  
Color: PAL System

**Sets in use: 96,000 black & white; 4,816,000 color**

Australian Broadcasting Corporation (Non-commercial), 150 William St., G.P.O. Box 9984, Sydney, N.S.W. 2001, Australia. Tel. (02) 339-0211.

**Personnel:** Robert Somervaille, chairman; David Hill, managing director; Stuart Revill, asst. managing director; Grahame Reynolds, director, TV; Malcolm Long, director, radio; Peter Barnett, dir., Australia radio; Trevor Green, dir., concert music; Michael Robinson, dir., mktg.; Jeanne Ercole, dir., human resources; Norman Lamerton, acting dir., finance & administration; Gerald Moriarty, dir., engineering & property; Keith Jackson, controller & corporate relations; Helen Mills, dir., corporate policy & planning.

**U.S. Representatives:** Roger Grant, general manager, North America, Suite 1700, One Rockefeller Plaza, New York, NY 10020. Tel. 212-757-1177. Telex: (23) 234 829 or 425813. Richard Palfreyman, Suite 702, 2030 M St. NW, Washington, DC 20036. Tel. 202-466-8575. Telex: (23) 64349.

**Transmitters:** 84.

**Translators:** 198.

Federation of Australian Commercial Television Stations, 13th Floor, ACTA House, 447 Kent St., Sydney, N.S.W. 2000. Tel. 264-5577. An association of the independent commercial telecasters in Australia. D. Morgan, federal director & chief executive; D. Barton,

dir., engineering; B. Childs, dir., broadcast practices; A. Thompson, dir., member services.

**U.S. Representatives:** Ken Burslen, Suite 770, 10100 Santa Monica Blvd., Los Angeles, CA 90067. Represents Network 10 Australia (Ch. 10, Sydney, Melbourne & Adelaide, Ch. 0, Brisbane). Nine Network, c/o Jan Maher, Suite 500, 90025 Sunset Blvd., Los Angeles, CA 90025. Represents Nine Network (Ch. 9, Sydney, Melbourne, Brisbane & Adelaide). Amalgamated TV Services Pty. Ltd., c/o Zane Bair, Suite 2060, 10100 Santa Monica Blvd., Los Angeles, CA 90067. Represents Seven Network (Ch. 7, Sydney, Melbourne, Brisbane & Adelaide).

**Hours of operation—Typical metropolitan station:** 7 a.m.-midnight. Typical station in large provincial city: 10:30 a.m.-11:30 p.m. Typical station in small provincial city: noon-11 p.m.

**Rates (typical metropolitan):** Peak 10 sec., 2000; 30 sec., 2800; 60 sec., 5600. Low 10 sec., 230; 30 sec., 370; 60 sec., 690 (Australian dollars).

**Rates (typical large provincial):** Peak 10 sec., 390; 30 sec., 670; 60 sec., 1100. Low 10 sec., 85; 30 sec., 150; 60 sec., 240 (Australian dollars).

**Rates (typical small provincial):** Peak 10 sec., 85; 30 sec., 150; 60 sec., 210. Low 10 sec., 40; 30 sec., 80; 60 sec., 125 (Australian dollars).

**Transmitters:** 50.

**Repeaters:** 144.

**Satellite earth stations:** 6 transmitting; 10 receiving.

**Direct broadcasting satellite:** In limited operation.

## Austria

(625-line standards, Systems B & G)  
Color: PAL System

**Sets in use: 914,000 black & white; 2,660,000 color**

Oesterreichischer Rundfunk, ORF (Govt., commercial), Wuerzburggasse 30, 1136 Vienna. Tel. 82 91 0.

**Personnel:** Thaddeus Podgorski, general administrative officer; Ernst Grisseemann, superintendent of radio programs; Johannes Kunz, superintendent of TV information; Ernst Wolfram Marboe, superintendent of TV programs; Heinz Doucha, technical director; Dr. Peter Radel, administrative director; Paul Lendvai, superintendent of foreign broadcasts on radio; Gerhard Zeiler, secretary general.

**Studio superintendents:** Karl Hofer, Burgenland; Heinz Felsbach, Kaernten; Dr. Paul Twaroch, Niederosterreich; Dr. Hannes Leopoldseder, Oberosterreich;

## International TV Directory

Friedrich Urban, Salzburg; Dr. Rudolf Nagiller, Tirol; Emil Breisach, Steiermark; Dr. Leonhard Paulmichl, Vorarlberg; Othmar Urban, Vienna.

**Hours of operation:** First channel, 9 a.m.-1:30 p.m. & 4:30-12 p.m., Mon.-Fri.; 9 a.m.-1:30 p.m. & 2:30-12 p.m., Sat.; 9:00 a.m.-1:30 p.m. & 2:30 p.m.-12:00 a.m., Sun. Second channel, 4 p.m.-1:30 p.m., Mon.-Fri.; 2:30 p.m.-1:30 a.m., Sat.; 9 a.m.-12 a.m., 3:00 p.m.-1:30 a.m., Sun.

TV tape recording facilities. Color telecasting began Jan. 1969.

**Rates (May 1987):** Peak 30 sec.: 201.000 (Austrian Schillings).

**Programs:** 2.

**Transmitters:** 40.

**Repeaters:** 864.

**Low power repeaters:** 512.

**Cable television service:** 250 systems serving 430,000 subscribers.

### Azores

(See Portugal)

### Bahamas

(525-line standards, System M)  
Color: NTSC System

**Sets in use: 50,000**

Broadcasting Corp. of the Bahamas, P.O. Box N-1347, Centreville, Nassau. Tel. (809) 32-24623.

**Personnel:** Calsey W. Johnson, general manager; Louis W. A. Hanchell, deputy general manager; Edison E. Bethel, special projects manager; Patric Walkes, sales director; Gregory Lampkin, program director; Lithera Millar, production director; Marshall Orr, financial controller; Mike Smith, director, research & archives; Michael Thompson, director of engineering.

**Represented in U.S.:** Intercontinental Services Ltd.

**Rates (July 1985):** Peak hour, 1,000; 30 sec., 69.50 (Bahamian dollars).

**Transmitter:** One.

**Cable television service:** One serving Freeport, Grand Bahama.

**Direct broadcasting satellite:** Planned.

**NASSAU—ZNS-TV,** Broadcasting Corp. of the Bahamas, Ch. 13 (Commercial). Transmitter 5 kw, ERP 50 kw. Started 1977.

### Bahrain

(625-line standards, System B)  
Color: PAL System

**Sets in use: 50,000 black & white; 70,000 color**

**ISA TOWN—**Ministry of Information, Bahrain Television (Govt., commercial), P.O. Box 1075, Manama, Bahrain, Arabian Gulf. Ch. E-4. Transmitter 25 kw. Ch. E-55. Transmitter 55 kw.

**Personnel:** Hala Al-Umran, director of television; Sami Khan, advertising sales manager; Abdulrahim Kashaf, program manager; Gahtan Al-Gahtani, production manager.

**Hours of operation:** 16:00-24:30.

**Rates (Jan. 1, 1986):** Peak 60 sec., 225; 45 sec., 195; 30 sec., 160; 20 sec., 130 (Bahrain Dinars).

**Programs:** 2.

**Transmitters:** 2.

**Satellite earth stations:** Transmit/receive in operation.

### Bangladesh

(625-line standards, System B)  
Color: PAL System

**Sets in use: 298,532 black & white; 70,215 color**

National Broadcasting Authority of Bangladesh (NBAB), NBA House, Shahbag Ave, Dhaka-2, Bangladesh. Tel. 502150, 400030. Telex: 65624. Cable: Broadcasts Dhaka.

**Personnel:** Saiful Bari, chmn.

BTB, Bangladesh Television (Govt., commercial), Television Bhaban, Rampura, Dhaka-17, Bangladesh. Tel. 400131-9. Telex: 65624 BTB BJ DHAKA. Cable: BATEEVVEE Dhaka.

**Personnel:** Khaleda Fahmi, deputy director general, programs; Saaduddin Ahmed, chief engineer; S. D. Khan, chief engineer, planning & development; M. A. Wahed, chief engineer, operation & maintenance; Chowdhury Fakhruzzaman, director, administration; Qutubuddin Ahmed, director, finance; Abdullah-Al-Mamun, director, international relations, foreign programming & liaison; Anwar Hussain, director, design; Ghulam Mustafa, director, photography; Esrarul Haque, director sales; Mominul A. Haque Chowdhury, director, programs; Barkat Ullah & Nawazish Ali Khan, program executives.

**Hours of operation:** Ch. 9, 17:00-23:45, daily; 13:00-23:45, Fri.

**Rates:** Peak hour, \$31,257; 30 sec., \$260.50 (U.S. dollars).

**DHAKA—**Ch. E-9. Transmitter 40 kw, ERP 80 kw. Ch. E-6. Transmitter 6 kw, ERP 42 kw. Originates programs. TV tape recording facilities. Started Dec. 25, 1964.

**Chittagong—**Ch. 5. Transmitter 15 kw.

**Khulna—**Ch. 11. Transmitter 90 kw.

**Mymensingh—**Ch. 12. Transmitter 398 kw.

**Noakhali—**Ch. 12. Transmitter 398 kw.

**Natore—**Ch. 8. Transmitter 90 kw.

**Rangpur—**Ch. 6. Transmitter 360 kw.

**Sylhet—**Ch. 7. Transmitter 136 kw.

**Personnel:** Mustafa Kamal Syed, general manager; Badrunnessa Abdullah, Musa Ahmed & Mustafizur Rahman, program managers; Nurul Islam, director, news; M. A. Naser, chief news editor; Abdul Quadir & Fazlul Huq, engineering managers; Keramat Mowla, chief designer; Syed Mahmood Ahmed, chief cameraman.

**Programs:** One.

**Transmitters:** 8.

**Repeaters:** 3.

**Satellite earth stations:** Transmit/receive; 2 in operation.

### Barbados

(525-line standards, System M)  
Color: NTSC System

**Sets in use: 45,000 black & white; 15,000 color**

**BRIDGETOWN—**CBC-TV, Caribbean Broadcasting Corp., P.O. Box 900, Bridgetown, Barbados, W.I. Tel. 809-429-2041; 809-436-6637. Telex: 2560 CABROCO WB. Cable: CABROCO. Ch. 9 (V-187.25, A-191.75). Transmitter 10 kw, ERP 90 kw. TV tape recording facilities. Started Dec. 1964. Operates 11 hours daily, 15.5 hours Sat. & 15 hours Sun.

**Personnel:** Prof. E. R. Waldron, chairman of the board; Sam Tait, general manager; Tony Cumming, deputy general manager, broadcast services; Olwen Cumberbatch, program manager, TV; Zelda Gibson, marketing manager; Glyne Husbands, executive engineer.

**Rates:** Peak one hour: 3,275; peak 30 sec.: 400 (Barbados dollars).

**Network:** One.

**Transmitter:** One.

**Satellite earth station:** Receive only; one in operation.

### Belgium

(625-line standards, Systems B & H)  
Color: PAL System

**Sets in use: 752,539 black & white; 2,230,647 color**

**R.T.B.F., Radio-Television Belge de la Communauté Culturelle Française,** Cite de la R.T.B.F., Boulevard A. Reyers 52, B-1040, Brussels. Tel. 02/737.21.11. Broadcasting in French language.

**Personnel:** Robert Stephane, administrator general; Paul Demol, director of general affairs; Pierre Devos, director of information; Alain Dehon, chief engineer; Raymond Hauseux, chief engineer (equipment).

**B.R.T., Belgische Radio en Televisie,** Omroepcentrum, A. Reyerslaan 52, 1040, Brussels. Tel. 02/737.31.11. Broadcasting in Dutch language.

**Personnel:** Cas Goossens, administrator general; Michel Gewillig, director general, technical services; Hubert Hermans, director general, television; Piet van Roe, director general, radio; Josef Coolsaet, director, international relations.

**Hours of operation:** 15:30-23:00, weekdays, 10:00-23:00, Sun.

**Networks:** 2.

**Transmitters:** 10.

**Repeaters:** 9.

**Cable television service:** 40 systems serving 2,663,000 subscribers.

**Satellite earth stations:** 2 in operation.

**R.T.B.F.—Broadcasting in French Language**

**MAIN STATIONS**  
(1st Program)  
(625-lines, Systems B/PAL & H/PAL)

**Transmitters:** 5.

**Low power stations:** 8.

**MAIN STATIONS**  
(2nd Program)  
(625-lines, System H/PAL)

**Transmitters:** 5.

**Low power stations:** One.

**B.R.T.—Broadcasting in Dutch Language**

**MAIN STATIONS**  
(1st Program)  
(625-lines, Systems B/PAL & H/PAL)

**Transmitters:** 4.

**Low power stations:** 2.

**MAIN STATIONS**  
(2nd Program)  
(625-lines, System H/PAL)

**Transmitters:** 5.

**Low power stations:** One.

**Cable television service:** 40 systems serving 2,595,000 subscribers.

### Belize

**Sets in use: 12,000**

**BELIZE CITY—**Receives U.S. TV signals from satellites.

### Benin

(625-line standards, System K)  
Color: SECAM System

**Sets in use: 30,000 black & white; 45,000 color**

Office de Radiodiffusion et de Television du Benin (Govt., non-commercial), B.P. 366, Cotonou. Tel. 312041/301096/301417/300628/30176/300065.

**Personnel:** Michel Ouassa, general director of O.R.T.B.; Pierre C. Tchiuhornchim, vice general director; M'Po Michel, financial & administrative director; Sylvestre Zomahoun, director of radio; Michele Badam, director of television; Didier Falade, chief of central programming services, TV; Marcellin Ilogbade, chief of technical services, TV.

**COTONOU—**Ch. 4. ERP 10 kw.

**Rates (July 1987):** Peak hour, \$1,500; 30 sec., \$750 (U.S. dollars).

**Transmitters:** 2.

**Low power repeater:** 1.

**Satellite earth station:** Transmit/receive; one in operation.

**Bermuda**

(525-line standards, System M)  
Color: NTSC System

Sets in use: 3,000 black & white;  
24,000 color

**PROSPECT, DEVONSHIRE**—ZBM-TV, Bermuda Broadcasting Co. Ltd., Fort Hill Road. Mailing address: P.O. Box HM 452, Hamilton, HN BX, Bermuda. Tel. 809-29-52828. Telex: 3702 ZBM BA. Ch. 10 (V-193.25, A-197.75). Transmitter 2 kw, ERP 18 kw. TV tape recording facilities. Started Jan. 1958. Programming affiliate: CBS.

**Personnel:** Malcolm R. Fletcher, acting general manager; Brendan Hollis, marketing manager; Bryan Lodge, program manager; Delano Ingham, operations manager; Ulrick Richardson, news manager; Shirley Edness, traffic supervisor; Leola Stovell, sales supervisor.

**Represented in U.S. by:** Intercontinental Services Ltd., New York; in U.K. by Airtime International, London.

Hours of operation: 7 a.m.-12:30 a.m.

Rates: Peak hour, 990; 30 min., 550; 15 min., 385; 10 sec., 110 (Bermuda dollars).

Network: One.

Transmitter: One.

Satellite earth station: Receive only; 4 in operation.

**Bolivia**

(525-line standards, System N)  
Color: NTSC System

Sets in use: 85,000 black & white;  
35,000 color

**LA PAZ**—TV Boliviana, Empresa Nacional de Television Boliviana (Govt., commercial), Casilla 900, La Paz, Bolivia. Ch. 7. ERP 2 kw.

**Personnel:** Julio Barragan Calvimontes, director general; Gaston Prudencio B., director of administration; Carlos Soria Galvarro, director of programming & production; Jose Luis Fernandez, chief technical director; Pastor Gemio, technical director.

**LA PAZ**—Sistema Integrado de Television Universitaria, Av. Arce 2606, Box 4722, La Paz 378053. Tel. 361183. Ch. 13. ERP 1 kw. Started Dec. 24, 1980. TV tape recording facilities.

**COBIJA**—Ch. 5. ERP 100 w.

**COCHABAMBA**—Ch. 11. ERP 100 w.

**ORURO**—Ch. 13. ERP 100 w.

**POTOSI**—Ch. 9. ERP 100 w.

**SANTA CRUZ**—Ch. 11. ERP 1 kw.

**SUCRE**—Ch. 12. ERP 100 w.

**TARIJA**—Ch. 8. ERP 1 kw.

**TRINIDAD**—Ch. 10. ERP 100 w.

**Personnel:** J. Erwin Solorzano Rivera, director general; Fernando Calderon, program manager; Raul de la Quintan, production manager; Boris Rodriguez, technical manager; Rene Arze Chavez, technical consultant; Sergio Medinacelli, head of depart-

ment, research & social extension; Antonio Saavedra, secretary, research & social extension; Angel Garcia-Ontiveros, research; Ana Maria Glasinovic, welfare.

Hours of operation: 16:00-23:30 daily.

Rates: Approximately 150 per min. (U.S. dollars).

Networks: 9.

Transmitters: 7.

Repeaters: 61.

Direct broadcasting satellite: Planned, estimated completion 1988.

Satellite earth stations: Transmit/receive; one in operation.

**Bophuthatswana**

Color: PAL System

Sets in use: 30,000 black & white;  
50,000 color

**Bophuthatswana Broadcast TV** (Govt., commercial), Private Bag X2150, Mmabatho 8681. Tel.: (01401)289111. Telex: 3017 BP; 3156 BP. FAX: (01401) 26009. Started Dec. 1983.

**Personnel:** David Mothibi, director-general; Richard R. Minton, dir., television; Richard S. Magau, head of programming & dir., educational television; D. G. Stewart, dir., technical; John Letswamotse, head of news; Gabriel Majatladi, head of educational television; Regina Nkaletse, public relations.

**Transmitters at:** Brixton, Ch. 37; Itsoeng, Ch. 59; Kameeldrift, Ch. 36; Mabopane, Ch. 44; Makadima, Ch. 54; Mmabatho, Ch. 24; Moreteleitse, Ch. 26; Motswedi, Ch. 45; Pilanesburg, Ch. 57.

Hours of operation: 45-48 per week.

Rates: Peak hour, 1,150; 30 sec., 300 (U.S. dollars).

Transmitters: 9.

Satellite earth stations: Receive only; one in operation.

Direct broadcasting satellite: Planned, estimated commencement March 1988.

**Brazil**

(525-line standards, System M)  
Color: PAL System

Sets in use: 15,970,000 black & white;  
12,800,000 color

All stations commercial except Govt.-owned outlets.

Rede Bandeirantes (Commercial), Rua Radiantes, 13, Morumbi, Sao Paulo, SP. Tel. 011-211-3011. Telex: 011-24296.

**Personnel:** Joao Jorge Saad, president; Antonio Carlos Alves dos Santos, network superintendent; Joao Carlos Saad, international director; Miguel Cipolla, superintendent of engineering; Helio de Souza, dir. of production; Ricardo Saad, superintendent of administration; Ivan Magalhaes, superintendent of programming.

**Full power stations:** Barra Mansa, RJ, Ch. 8; Belem, PA, Ch. 4; Belo Horizonte, MG, Ch. 7; Brasilia, DF, Ch. 4; Cacoal, RO, Ch. 7; Campo Grande, MS, Ch. 13; Cascavel, PR, Ch. 6; Criciuma, SC, Ch. 9; Cuiaba, MT, Ch. 8; Curitiba, PR, Ch. 6; Dourados, MS, Ch. 5; Florianopolis, SC, Ch. 6; Goiania, GO, Ch. 13; Imperatriz, MA, Ch. 6; Itajai, SC, Ch. 10; Londrina, PR, Ch. 7; Macapa, AP, Ch. 8; Manaus, AM, Ch. 13; Maraba, PA, Ch. 10; Maringa, PR, Ch. 13; Natal, RN, Ch. 3; Ponta Grossa, PR, Ch. 7; Prudente, SP, Ch. 10; Porto Alegre, RS, Ch. 10; Recife, PE, Ch. 2; Rio De Janeiro, RJ, Ch. 7; Salvador, BA, Ch. 7; Sao Luiz, MA, Ch. 6; Sao Paulo, SP, Ch. 13; Taubate, SP, Ch. 6; Terezina, PI, Ch. 5; Uberlandia, MG, Ch. 10; Vitoria, ES, Ch. 13.

Low power repeaters: 218.

**Satellite earth stations:** 2 transmit/receive; 32 receive only. Rede Globo (Commercial), Rua Lopes Quintas, 303, Jardim Botânico, Rio de Janeiro, RJ. Tel. 021-294-7732. Telex: 921-22795.

**Personnel:** Roberto Irineu Marinho, president; J. B. de Oliveira Sobrinho, superintendent of programs and production; Ives G. Alves, commercial director; Luiz Eduardo Borgerth, international director. Rede Record (Commercial), Avenida Miruna 713, Indianapolis, Sao Paulo, SP. Tel. 011-542-9000; Telex: 011-22245.

**Personnel:** Alfredo Carvalho, president; Jose Biota Jr., international director. Rede Manchete, Rua do Russel 766, Gloria, Rio de Janeiro, RJ. Tel. 021-265-2012; Telex: 021-21525.

**Personnel:** Adolpho Bloch, president; Rubens Furtado, director general; Pedro Jack Kapeller, international director. Rede SBT (Sistema Brasileiro De Televisao), Rua Don a Santa Veloso, 575 Vila Guilherme, Sao Paulo, SP. Tel. 011-292-2779; Telex: 011-37893.

**Personnel:** Silvio Santos, president; Jose Eduardo Marcondes, international director.

Networks: 5; 4 commercial, one non-commercial educational.

Transmitters: 1,916.

Low power repeaters: 4,000.

**British Virgin Islands**

(525-line standards, System M)  
Color: NTSC System

Sets in use: 1,300

Television West Indies Ltd. (Commercial), P.O. Box 34, Broadcast Peak, Chawell, Tortola, BVI.

Note: Recent information not available.

**Brunei Darussalam**

(625-line standards, System B)  
Color: PAL System

Sets in use: 3,000 black & white;  
49,500 color

**BANDAR SERI BEGAWAN**—Radio Television Brunei (Govt., commercial), Department of Broadcasting and Information, Bandar Seri Begawan, Brunei Darussalam. Tel. 02-43111. Telex: BRUNEI BU 2311/2.

**Personnel:** Pg. Badaruddin Pg. Ghani, director; Hj. Alidin Hj. Othman, deputy director; Pg. Ismail Pg. Mohamed, head of programs; Sapawi Bolhassan, superintendent engineer; Zainal Tinggal, chief news editor.

Hours of operation: 4:15 p.m.-11:45 p.m., Mon.-Thur. & Sat.; 12:00 p.m.-11:45 p.m., Fri., Sun. & holidays. Educational television: 08:50-11:00 during school term.

Rates (July 1987): Peak one hour, 2,615; peak 30 sec., 540 (Brunei dollars).

**BANDAR SERI BEGAWAN**—Ch. E-5 (V-175.25, A-180.75). Transmitter 10 kw, ERP 135 kw. TV tape recording facilities. Started July 9, 1975.

**ANDULAU**—Ch. E-8 (V-196.25, A-201.75). Transmitter 20 kw, ERP 270 kw. Started Sept. 1976.

Program: One.

Transmitters: 4.

Satellite earth station: Transmit/receive; one in operation.

**Bulgaria**

(625-line standards, Systems D & K)  
Color: SECAM System

Sets in use: 1,650,000 black & white;  
250,000 color

**SOFIA**—Bulgarska Televisia, San Stefano 29, Sofia 4. Tel. 46-81. Telex: RBG 22581 (Govt.). Ch. R-7. ERP 50 kw. TV tape recording facilities. Started Nov. 7, 1959.

**Personnel:** Ivan Slavkov, director general; Kiril Vasilev, deputy director general, programs; Nikolai Antonov, deputy director general, technical department; Atanas Taskov, sales manager & film buyer; Ivan Kovachev & Petko Vasilev, chief engineers; Ivan Vargov, head, international relations.

Hours of operation: First channel, 8 hrs. daily; 2nd channel, 7 hrs. daily.

Programs: 2.

Repeaters: 12.

Low-power repeaters: 221.

**Burkina Faso**

(625-line standards, System D)

Sets in use: 7,700

**OUAGADOUGOU**—Radiodiffusion Television Voltaique (Govt., non-commercial), Ministry of Information, P.O. Box 511, Ouagadougou. Tel. 22-14, 22-15, 22-16. Ch. R-4. Transmitter 50 watts, ERP 750 watts. Started Aug. 1963. Ceased operation Jan. 1966. Later resumed service.

**Personnel:** Paul Ismael Cuedraogo, director of radio & television; Jean Modeste Ouedraogo, technical director; Konate Karim, head of programs; Kida Tapsoba, head of information; Joachim Zongo, head of rural radio; Sanogoh Odette, head of Voltavision.

Hours of operation: 3 hours, 4 days a week.

Cable television service: One system serving more than 700 subscribers.

Note: Recent information not available.

# International TV Directory

## Burma

(525-line standards, System M)  
Color: NTSC System

**Sets in use: 2,000 black & white;  
50,000 color**

**RANGOON**—Burma Broadcasting Service, Prome Road, University PO/GPO Box 1432, Rangoon, Burma. Non-commercial.

**Personnel:** Kyaw Minn, director general; Vum Ko Tual, program officer.

**Hours of operation:** 2.5 hours daily, Mon.-Fri.; 2 hours daily, Sat. & Sun. 2 additional hours daily of educational television.

**Networks:** Two; Moulmein & Sittwe.

**Transmitters:** 2 x 10/2.5 kw.

**Low power repeaters:** 4.

**Satellite earth station:** Receive only; one in operation.

## Burundi

(625-line standards, System K)  
Color: SECAM System

**Sets in use: N.A.**

**BUJUMBURA**—Televison Nationale du Burundi, B.P. 1900, Bujumbura, Burundi. Ch. 25. ERP 5 kw.

**Personnel:** Alexis Ntavyo, director general; Joseph Nzobonimpa, chief, technical service.

**Rates:** Peak, 100 per second (Burundi francs).

## Cambodia

(see Kampuchea)

## Canada

(525-line standards, System M)  
Color: NTSC System

**Sets in use: 3,518,000 black & white;  
8,298,000 color**  
(For stations, see Canadian Station Directory)

## Canary Islands

(See Spain)

## Central African Republic

(625-line standards, System K)  
Color: SECAM System

**Sets in use: 5,500 black & white; 1,500 color**

**BANGUI**—Radiodiffusion-Televison Centrafricaine, B.P. 940, Bangui, Central African Republic. Started Feb. 1974.

**Personnel:** Joaquim Da Silva Nzengue, minister of communications; Hubert Mary Djamany, secretary general; Patrice Yanzenga, director general of television.

**Rates:** Peak 30 sec., 1400 (French francs).

**Network:** One.

**B-176**

**Transmitter:** One.

**Repeater:** 2.

**Direct broadcasting satellite:** One in operation.

**Satellite earth station:** Receive only; one in operation.

## Chad

**NDJAMENA**—Radiodiffusion-Televison Nationale Tchadienne, B.P. 892, Ndjamena, Tchad. Tel. 2273.

**Note:** No additional or current information available.

## Chile

(525-line standards, System M)  
Color: NTSC System

**Sets in use: 750,000 black & white;  
750,000 color**

TV Chile, Television Nacional de Chile (Govt., commercial), Bellavista 0990, Casilla Postal 16.104, Correo 9, Santiago, Chile. Tel. 774552. Telex: 35.20.181 TVC.

**Personnel:** Jaime del Valle A., director general; Manfredo Mayol D., general manager; Roberto Lopez S., production & program manager; Alejandro Olivos C., technical manager; Roberto Araya S., press dept. head; Alberto Gana D., sales manager.

**Networks:** 4.

**Transmitters:** 10.

**Repeaters:** 100.

**CONCEPCION**—Corporacion de Television de la Universidad Catolica de Chile, Caupolicán 491, Concepcion. Tel. 26051. Ch. 5 (V-75.25, A-81.75). Transmitter 5 kw, ERP 60 kw. TV tape recording facilities. Started Feb. 1973.

**Hours of operation:** 12:00-24:00, daily.

**Rates:** Peak 60 sec., 85; 30 sec., 54; 20 sec., 42; 10 sec., 31 (U.S. dollars).

**SANTIAGO**—TV Chile, Ch. 7. Transmitter 4 kw, ERP 46 kw. TV tape recording facilities. Originates TV Chile programming. Started Sept. 1969.

**SANTIAGO**—TV 13, Corporacion de Television de la Universidad Catolica de Chile (Commercial), Ines Matte Urrejola 0848, Box 14,600, Santiago, Chile. Tel. 251 4000. Telex: 440182 TRECE CZ. Ch. 13 (V-211.25, A-215.75). Transmitter 17.5 kw, ERP 135 kw. TV tape recording facilities. Started Oct. 1958.

**Personnel:** Eleodoro Rodriguez Matte, executive director; Jorge Fernandez Parra, secretary general; Manuel Vega Rodriguez, administration & financial director; Alfredo Abba Martinez, program director; Ruby Anne Gumpertz Smith, production director; Jorge Edwards Marchant, sales manager; Rafael Richard Mercado, engineering director; Hernan Zamora Leverton, transmission director.

**Hours of operation:** 10:30-00:30 a.m., daily.

**Rates:** Peak 30 sec., 539,500 (Chilean Pesos).

**Networks:** 1.

**Transmitters:** 6.

**Repeaters:** 15.

**Satellite earth stations:** Transmit/receive; 3 in operation.

**SANTIAGO**—Universidad de Chile (Commercial), Ines Matte Urrejola 0825, Santiago. Tel. 34045. Ch. 9 (V-187.25, A-191.75). Transmitter 5 kw, ERP 60 kw. TV tape recording facilities. Started Nov. 1960.

**Personnel:** Agustin Rodriguez Pulgar, Rector Universidad de Chile, president; Juan Carlos Astaburuaga Videla, executive vice president; Eduardo Guzman Riveros, chief of operations; Eduardo Riesco Salvo, commercial manager; Enrique Turski Rios, technical director; Arnoldo Villagran Torrealba, director of administration & finance.

**Hours of operation:** 17:45-00:30, daily.

**Rates:** Peak 30 sec. 1,800 (U.S. dollars). Ch. 5, Concepcion; Ch. 8, Talca; Ch. 13, Santiago; Ch. 5, San Fernando; Ch. 8, Valparaiso.

## China

(625-line standards, System D)  
Color: PAL System

**Sets in use: 8,172,600 black & white;  
1,006,700 color**

All stations are owned by the Government.

Bureau of Radio & Television Industry, P.O. Box 4706, Beijing, People's Republic of China. Tel. 484031.

**Personnel:** Han Zhi-Chuan, senior engineer, deputy director; Sun Feng, vice director; Yu Zicai, division of foreign affairs.

China Central Television (CCTV), Fuxingmenwai St., Beijing, China.

**Personnel:** Wang Feng, director.

**Networks:** 3.

**Transmitters:** 56.

## Republic of China

**TAIWAN PROVINCE**  
(525-line standards, System M)  
Color: NTSC System

**Sets in use: 780,000 black & white;  
5,300,000 color**

**TAIPEI**—BET 21, Taiwan Television Enterprise Ltd. (Commercial), No. 10, Pa Te Road, Sec. 3, Taipei. Tel. 7711515. Telex: 25714. FAX: 20-741-3626. Ch. 7, Chu-Tzu Shan. Transmitter 20 kw, ERP 282/282/95 kw (bi-directional); Ch. 12, Ta-Sung-Chia. ERP 125/105/5 kw; Ch. 7, Chung-Liao. ERP 42/105/125 kw; Ch. 7, Hwa-Lien. ERP 6/18 kw; Ch. 10, Su-Ao. ERP 4.0/0.45 kw; Ch. 10, Tai-Tung. ERP 1.9 kw. TV tape recording facilities. Started Oct. 1962.

**Personnel:** Ching-Teh Hsu, chairman; Stone K. Shih, president; Wei-Yung Lee, executive vice president; Shen-Wen Lee, vice president; Hsiang-Chuan Hsiung, vice president; Chia-Hsiang Pi, chief engineer; Hung-Ying Huang, manager, engineering department; Wen-Lung Liu, manager, business department; Nancy Hu, film buyer.

**Hours of operation:** 11:50-14:30 & 18:00-00:15, Mon.-Fri.; 11:50-24:00, Sat.; 11:00-00:10, Sun.

**Rates (AA August 1985):** Spot 30 sec., 66,000; 10 sec., 22,000 (New Taiwan dollars).

**Transmitters:** 7.

**Repeaters:** 13.

**Low power repeaters:** 11.

**TAIPEI**—BEF 21, China Television Company (Commercial), 53 Ren-Ai Rd., Sec. 3, Taipei, Taiwan. Tel. 751-1247. Telex: 25080. Ch. 9. Transmitter 10 kw, ERP 139/35 kw (bi-directional). Started Oct. 1969.

**Personnel:** Tsu Sung-Chiu, chairman; H. P. Chung, president; Ling Shang-Shaung & Kao Shu, v.p.s; Chang Chung-Lun, manager, news dept.; S. K. Wang, manager, program dept.; Rex Liu, chief film buyer; Chun-Kang Tsai, manager, engineering dept.; I. P. Pan, manager, sales dept.

**Hours of operation:** 12:00-13:10 & 18:00-23:15, Mon.-Fri.; 12:00-24:00, Sat.; 11:00-23:10, Sun.

**Rates (AA 1983):** Spot 10 sec., 20,000. Program 5 min., 100,000 (New Taiwan dollars).

**Repeaters:** 3.

**Low power repeaters:** 3.

**TAIPEI**—Chinese Television Service (Commercial), No. 100, Kuang Fu South Road, Taipei. Tel. 7510321. Ch. 11. Transmitter 12.5 kw, ERP 216/21 kw (tri-directional). Started Oct. 1971.

**Personnel:** Yee Chien-Chiu, chairman; Wu Pao-Hua, president; Chen Tzu-Yao, vice president; Y. S. Chin, manager, news dept.; P. K. Chen, manager, program dept.; F. H. Chou, manager, educational dept.; H. H. Hu, manager, engineering dept.; C. K. Lee, manager, sales dept; Hwa Hwi-Yin, film buyer.

**Hours of operation:** 5:40-8:20, 12:00-13:00, 18:00-23:45, Mon.-Fri.; 5:40-10:20, 12:00-24:00, Sat.-Sun.

**Rates:** Peak one hour: 1,020,000; peak 30 sec.: 66,000 (New Taiwan dollars).

**Repeaters:** 6.

**Low power repeaters:** 3.

## Colombia

(525-line standards, System M)  
Color: NTSC System

**Sets in use: 2,500,000 black & white;  
500,000 color**

Instituto Nacional de Radio y Television Invarisn (Govt., commercial & educational), Centro Administrativo Nacional, Via Eldorado, Bogota. Tel. 2698700. Studios: Calle 24, No. 5-64. Tel. 414 068 & 438 244. Telex: 44311. All programs originate in Bogota studios, all other stations are repeaters, all use HJRN-TV call letters. TV tape recording facilities, Bogota studio.

**Personnel:** Fernando Barrero Chaves, director general; Jaime Horta Diaz, secretary general; Alfredo Camacho Noel, deputy director, administration; Jorge Enrique

**TV & Cable Factbook No. 56**



Ramirez, chief, office of planning; Clara Patricia Restrepo de Toro, deputy director, education; Edmundo Vega Osorio, chief, division of commercial television; Jose Acosta, deputy technical director.

**Hours of operation:** Network 1: 11:30-12:30, 16:30-18:30 & 21:00-05:00 (commercial); 12:30-16:30 & 18:30-21:00 (educational). Network 2: 16:00-05:00 (commercial). Network 3: 19:00-04:00 (educational).

**Rates:** Peak prime time 30 sec., 250,000 (Colombian Pesos).

**Networks:** 2 commercial, one educational.

**Transmitters:** 36.

**Translators:** 84.

**Satellite earth station:** One in operation.

## Republic of the Congo

(625-line standards, System D)

**Sets in use: 2,700**

**BRAZZAVILLE**—Radiodiffusion Television Congolaise (Govt., commercial), P.O. Box 2241-197, Brazzaville. Tel. 811676. Ch. 7. ERP 2 kw. Started experimental operation Aug. 1963.

**Personnel:** Juste-Maurice Okemba, director general; Jean-Pascal Mongo-Slyhm, director of television; Luc Molonga, technical director.

## Costa Rica

(525-line standards, System M)  
Color: NTSC System

**Sets in use: 300,000 black & white;  
100,000 color**

**SAN JOSE**—Telecentro Canal 6, Corporacion Costarricense de Television (Commercial), P.O. Box 2860, San Jose. Tel. 32-92-55. Ch. 6. Transmitter 5 kw, ERP 300 kw. All color operation. TV tape recording facilities. Started Sept. 1965.

**Personnel:** Mario Sotela Pacheco, president; Mario Sotela Blen, vice president; Alvaro Allen Fiatt, general manager; Claudio Reyes Acosta, assistant general manager; Javier Bazo, sales manager; Fernando Cruz, chief engineer.

**Hours of operation:** 11 a.m.-midnight, daily.

**Rates:** Peak 30 min., 65,000; 30 sec., 7,000 (Colones).

**SAN JOSE**—TITVCR, Televisora de Costa Rica S.A. (Commercial), Sabana Oeste, P.O. Box 3876, San Jose, Costa Rica. Tel. 32-22-22. Telex: 2220 TV-TICA. Ch. 7. Transmitter 12 kw, ERP 360 kw. TV tape recording facilities. Started May 1960.

**Executive:** Olga de Picado, president.

**Personnel:** Rene Picado, general manager; Rodrigo Sanchez A., sales; Jorge Garro L., programming; Jorge Vilaplana, production; Eduardo Navas, administrator; Alex Sanchez, chief studio engineer; Gerardo Guzman, transmission engineer.

**Represented in U.S. by:** Jack Singer Associates Inc., 49 West 87th St., New York, NY 10024.

**1988 Edition**

**Hours of operation:** 11:30 a.m.-midnight, daily.

**Rates (July 1986):** Peak hour, 300,000; 30 sec., 16,000 (Colones).

**Networks:** One.

**Transmitters:** One.

**Repeaters:** 9.

**Satellite earth station:** Receive only; one in operation.

**Cable television services:** One operating system.

**SAN JOSE**—Multivision de Costa Rica Ltda. (Commercial), P.O. Box 4666, 1000 San Jose. Tel. 33-44-44. Telex: 3043 TELEVI. Ch. 4. Transmitter 5 kw, ERP 130 kw. Started Feb. 1962. TV tape recording facilities.

**Personnel:** Arnoldo Vargas Vargas, general manager; Bernardo Vargas McCallum, sales manager; Norman Vargas McCallum, engineering manager.

**Hours of operation:** 11:00 a.m.-11:30 p.m., daily.

**Low power repeater:** One.

**SAN JOSE**—Telesistema Nacional S.A. (Canal 2), P.O. Box 2860, San Jose. Tel. 32-92-55. Ch. 2. Transmitter 7 kw, ERP 175 kw. TV tape recording facilities.

**Personnel:** Mario Sotela Pacheco, president; Mario Sotela Blen, vice president; Alvaro Allen Fiatt, general manager; Claudio Reyes Acosta, assistant general manager; Erika Soria, sales manager; Fernando Cruz, chief engineer.

**Rates:** Peak 30 sec., 6,500 (Colones).

**SAN JOSE**—Sistema Universitario de Television TITV-UCR Canal 15 (Cultural), Ciudad Universitaria Rodrigo Facio, San Pedro de Montes de Oca, San Jose. Ch. 15. Transmitter 100 w.

**Personnel:** Dr. F. Duran Ayanegui, general manager; Lic. Luis F. Cordero Mora, director; Ana Lucia Faeron, producer & director of programs; Hermann Valverde, operations manager; Hector Monestel, technical assistant.

**Cable Television Service:** One system in operation.

**Direct broadcasting satellite:** One in operation.

## Cuba

(525-line standards, System M)  
Color: NTSC System

**Sets in use: 700,000**

Cuban Institute of Radio & Television, CMQ-TV, Ch. 6, 23 No. 258, Radiocentro, La Habana, Havana. Attention: Herrera.

**BABINEY**—Ch. 6. 1 kw, ERP 6 kw.

**BARACOA**—Ch. 7. 1 kw, ERP 12 kw.

**BARTOLOME MASO**—Ch. 10. 1 kw, ERP 53.7 kw.

**CAJALBANA**—Ch. 3. 1 kw, ERP 7.9 kw.

**CAMAGUEY**—Ch. 6. 10 kw, ERP 56 kw.

**CHIVIRICO**—Ch. 10. 1 kw, ERP 56.2 kw.

**CIEGO de AVILA**—Ch. 8. 5 kw, ERP 51.2 kw.

**CIENFUEGOS**—Ch. 7. 0.5 kw, ERP 7.9 kw.

**GUANITO**—Ch. 9. 10 kw, ERP 63.1 kw.

**GUANTANAMO**—Ch. 11. 5 kw, ERP 79.3 kw.

**GUINES**—Ch. 12. 0.1 kw, ERP 0.6 kw.

**HAVANA**—Ch. 6. 10 kw, ERP 129 kw.

**HAVANA**—Ch. 8. 0.1 kw, ERP 0.4 kw.

**HOLGUIN**—Ch. 3. 5 kw, ERP 27.5 kw.

**JACAN**—Ch. 9. 10 kw, ERP 120.2 kw.

**MANZANILLO**—Ch. 2. 0.1 kw, ERP 0.3 kw.

**MATANZAS**—Ch. 7. 0.1 kw, ERP 0.602 kw.

**MOA**—Ch. 10. 0.3 kw, ERP 1.2 kw.

**NICARO**—Ch. 10. 0.3 kw, ERP 1.2 kw.

**NUEVA GERONA**—Ch. 8. 5 kw, ERP 100 kw.

**NUEVITAS**—Ch. 9. 0.5 kw, ERP 3 kw.

**PILON**—Ch. 2. 0.1 kw, ERP 0.3 kw.

**PUERTO BONIATO**—Ch. 2. 5 kw, ERP 32.3 kw.

**SALON**—Ch. 7. 2 kw, ERP 31.7 kw.

**SANCTI SPIRITUS**—Ch. 9. 0.5 kw, ERP 1.9 kw.

**SANTA CLARA**—Ch. 3. 10 kw, ERP 60.3 kw.

**TRINIDAD**—Ch. 10. 0.1 kw, ERP 0.6 kw.

**VICTORIA de las TUNAS**—Ch. 11. 0.5 kw, ERP 2 kw.

**YAGUAJAY**—Ch. 10. 0.5 kw, ERP 2.5 kw.

Tele-Rebelde, Cadenas Nacionales de Television, Republic of Cuba.

**BABINEY**—Ch. 2. 1 kw, ERP 7.9 kw.

**BARACOA**—Ch. 9. 1 kw, ERP 12 kw.

**BARTOLOME MASO**—Ch. 12. 1 kw, ERP 53.7 kw.

**CAJALBANA**—Ch. 5. 1 kw, ERP 7.9 kw.

**CAMAGUEY**—Ch. 4. 10 kw, ERP 52.8 kw.

**CHIVIRICO**—Ch. 12. 1 kw, ERP 56.2 kw.

**CIEGO de AVILA**—Ch. 12. 1 kw, ERP 56 kw.

**CIENFUEGOS**—Ch. 11. 0.5 kw, ERP 7.9 kw.

**GUANITO**—Ch. 13. 10 kw, ERP 63.1 kw.

**GUANTANAMO**—Ch. 13. 5 kw, ERP 79.3 kw.

**GUINES**—Ch. 10. 0.1 kw, ERP 0.6 kw.

**HAVANA**—Ch. 2. 10 kw, ERP 132 kw.

**HAVANA**—Ch. 10. 0.1 kw, ERP 0.4 kw.

**HOLGUIN**—Ch. 8. 5 kw, ERP 27.5 kw.

**JACAN**—Ch. 13. 10 kw, ERP 120.2 kw.

**MANZANILLO**—Ch. 5. 0.1 kw, ERP 0.3 kw.

**MATANZAS**—Ch. 11. 0.1 kw, ERP 0.602 kw.

**MOA**—Ch. 12. 0.3 kw, ERP 1.2 kw.

**NICARO**—Ch. 12. 0.3 kw, ERP 1.2 kw.

**NUEVA GERONA**—Ch. 10. 5 kw, ERP 100 kw.

**NUEVITAS**—Ch. 12. 0.5 kw, ERP 3 kw.

**PILON**—Ch. 5. 0.1 kw, ERP 0.3 kw.

**PUERTO BONIATO**—Ch. 5. 5 kw, ERP 77.5 kw.

**SALON**—Ch. 11. 2 kw, ERP 31.7 kw.

**SANCTI SPIRITUS**—Ch. 11. 0.5 kw, ERP 1.9 kw.

**SANTA CLARA**—Ch. 5. 10 kw, ERP 60.3 kw.

**TRINIDAD**—Ch. 13. 0.1 kw, ERP 0.6 kw.

**VICTORIA de las TUNAS**—Ch. 13. 0.5 kw, ERP 2 kw.

**YAGUAJAY**—Ch. 13. 0.5 kw, ERP 2.5 kw.

**Programs:** 2.

**Transmitters:** 58.

## Curacao

(See Netherlands Antilles)

## Cyprus

(625-line standards, System B & G)  
Color: SECAM System

**Sets in use: 38,500 black & white;  
50,000 color**

Cyprus Broadcasting Corp. (Public Service Corp., commercial), P.O. Box 4824, Nicosia, Cyprus. Tel. 22231. Telex: 2333. All stations carry same program. TV tape recording facilities at Nicosia studios.

**Personnel:** Demetrios Kyprianou, director general; Charilaos Papadopoulos, director of programs; Costas G. Anastasiades, director of technical services; George Potamites, head of accounts; George Lanitis, head of international & public relations; Takis Thomas, head of radio programs; Panos Ioannides, head of TV programs; Andreas Kyriacou, head of news & current affairs; Roghios Loizides, head of music; Costas Savva, head of resources; Andreas Michaelides, head of transmitters; Odysseas Angeleides, head of planning & installations; Chrysanthos Hijoannou, head of studios; George Iacovides, head of personnel.

**U.S. Representative:** Intercontinental Services Ltd., 20 East 46th St., New York, NY 10017. Tel. 212-986-0820.

**Hours of operation:** General programming (winter) 17:00-23:00, weekdays; 17:00-24:00, Sat.; (summer) 18:00-23:30, weekdays; 17:30-24:00, Sat.

**Rates:** Peak 30 sec., 282 (specified break within program); 60 sec., 333; 30 sec., 212; 15 sec., 140 (before news bulletin) (Cyprian pounds).

**MOUNT OLYMPUS**—Ch. E-6 (V-182.25, A-187.75). Transmitter 15 kw, ERP 150 kw. Started on experimental basis Dec. 1964, official operation began 1966.

**Transmitter:** One.

**Repeaters:** 36.

**Satellite earth station:** Transmit/receive; one in operation.

# International TV Directory

**SINA OROS**—Ch. E-8 (V-196.25, A-201.75).  
Transmitter 10 kw, ERP 40 kw. Started on  
experimental basis Dec. 1964, official  
operation began 1966. Currently operated  
by Turkish armed forces; captured during  
invasion of Cyprus.

## Czechoslovakia

(625-line standards, System D)  
Color: SECAM III System

**Sets in use: 3,465,085 black & white;**  
**866,271 color**

Ceskoslovenska Televize (Govt., limited com-  
mercial), Jindrisska 16, P.O. Box 883, 111 50  
Prague 1. Telex: 12 18 00 TV PG C. Tel. 2136.

**Personnel:** Jan Zelenka, director general;  
Vladimir Divis, first deputy director general;  
Libor Batria, deputy director general, enter-  
tainment & education; Jiri Fer, deputy direc-  
tor general, foreign programs & research;  
Ing Jaroslav Hlinicky, deputy director  
general & director of television stations in  
Slovakia; Frantisek Kajnak, deputy director  
general for economic, technical & ad-  
ministration matters; Ing Josef Vanek,  
director of foreign relations; Karel Zeman,  
head, international relations; Jaroslav Von-  
dra, director of television, Prague; Vaclav  
Bartik, director of personnel.

**Programs:** 2.

**Transmitters:** 52.

**Low power transmitters:** 23.

**Low power repeaters:** 1,243.

**Satellite earth station:** Transmit/receive; one  
in operation.

**Direct broadcasting satellite:** Planned,  
estimated completion 1991.

## Denmark

(625-line standards, System B)  
Color: PAL System

**Sets in use: 357,000 black & white;**  
**1,608,000 color**

Danmarks Radio/Danish Broadcasting (Govt.,  
non-commercial). Program production: TV-  
byen, DK-2860 Soborg. Tel. 45-1671233.  
Distribution & stations: PTT Denmark, Nor-  
rebrogade 10, DK-2200 Copenhagen N. Tel.  
45-1393711. Main studios in Copenhagen,  
where all programs originate, have TV tape  
recording facilities.

**Personnel:** Hans Jorgen Jensen, director  
general; Erik Carlsen, deputy director  
general; Frede Houkjar, director of finance;  
Peter Hansen, director, engineering; Henrik  
Antonsen, director of TV programs; Finn  
Rowold, deputy director of TV programs;  
Sven Fugl, director of radio programs;  
Hans Jorgen Skov, deputy director of radio  
programs; Bent Sorensen, head of foreign  
relations; Soren Jakobsen, director of  
personnel.

**U.S. Representatives:** Ulla Terkelsen & Stef-  
fen Gram, Danmarks Radio/Danish Broad-  
casting Corp., 3001 Q St. NW, Washington,  
DC 20007.

**Hours of operation:** 6-9 hours daily.

**Transmitters:** 35.

**High power repeaters:** 9.

**B-178**

**Medium power repeaters:** One in operation.

**Low power repeaters:** 25 in operation.

## Djibouti

(625-line standards, Systems B & K)  
Color: SECAM System

**Sets in use: 5,000 black & white;**  
**15,000 color**

**DJIBOUTI**—Radiodiffusion-Television de  
Djibouti (Government), BP 97, Djibouti. Tel.  
35 22 94/35 04 84. Telex: 5863. Govt. Ch.  
5. Transmitter 50 watts. Started April 1967.  
Ch. 6. Transmitter 500 watts.

**ARTA**—Ch. 5. 500 kw.

**Personnel:** Mohamed Djama Aden, director;  
Erouart Bernard, construction technician.

**Hours of operation:** 5 daily.

**Rates:** Peak 30 sec. 25,000 (Djibouti Francs).

**Transmitters:** 2.

**Repeater:** One.

**Satellite earth stations:** Transmit/receive, one  
in operation; receive only, one in operation.

## Dominican Republic

(525-line standards, System M)  
Color: NTSC System

**Sets in use: 800,000 black & white;**  
**500,000 color**

**SANTO DOMINGO**—HIN-TV, Rahintel (Com-  
mercial), P.O. Box 1220 zone 7, Calle  
Hipolito Herrera Baez, Esquina Ave. In-  
dependencia, Santo Domingo. Tel.  
533-3151. Radio HIN CxA. Tape recording  
facilities.

**Personnel:** Leonel Almonte Vazquez, presi-  
dent; Vinicio Lambert, chief engineer; Mir-  
tha Hernandez de Capellan, controller; Julio  
C. Defillo, sales manager.

**U.S. Representative:** International Com-  
munications Inc.

**EL MOGOTE**—Ch. 7. 50 kw, ERP 316 kw.

**SANTIAGO**—Ch. 7. 5 kw, ERP 50 kw.

**SANTO DIMINGO**—Ch. 7. 50 kw, ERP 316 kw.

**Hours of operation:** 6:00 a.m.-2:00 a.m.,  
daily.

**Rates:** Peak hour, 10,000; 30 sec., 500  
(pesos).

**Transmitters:** 4.

**Repeaters:** One.

**SANTO DOMINGO**—HIJB-TV, Teleantillas  
(Commercial), Autopista Duarte, Kilometro  
7 1/2, P.O. Box 416, Santo Domingo. Tel.  
567-77-51. Ch. 2. Transmitter 30 kw. Ch. 13  
(Santiago de los Caballeros). Transmitter  
5 kw. TV tape recording facilities.

**Personnel:** German E. Ornes, president.

**Transmitters:** 2.

**SANTO DOMINGO**—HITD-TV, Telesistema  
Dominicano, Calle El Vergel, Santo Dom-  
ingo. Ch. 9 (Santiago de los Caballeros).  
Ch. 11 (Santo Domingo).

**Personnel:** Waldo Ponds Cabral, president

**SANTO DOMINGO**—HIJS-TV, Tele Trese. Ch.  
13. Under construction.

**SANTO DOMINGO**—HISD-TV, Radio Television  
Dominicana, Av. Dr. Tejada Florentino No.  
8, P.O. Box 969, Santo Domingo (Govt.,  
commercial). Ch. 4. Transmitter 5 kw, ERP  
16 kw. TV tape recording facilities. Started  
Aug. 1952. Ch. 5 & 12.

**Personnel:** R. A. Font Bernard, general  
manager.

**Hours of operation:** Noon-11 p.m.

**Repeaters:** 4.

**SANTO DOMINGO**—HIMQ-TV, Colorvision  
(Commercial), Box 30043, Calle Emilio A.  
Morel, Esquina Luis Perez Ens. La Fe. Tel.  
566-5875/79. Telex: 3264327. Ch. 9 & 2.  
Transmitter 25 kw, ERP 150 kw. Started  
1969.

**Personnel:** Manuel A. Quiroz, general  
manager; Adriano Rodriguez, program  
manager.

**Hours of operation:** 6:00 a.m.-1:00 a.m.

**Rates:** Peak hour, \$8500; 30 sec., \$450.

**Repeaters:** 3.

**Networks:** 5.

**Transmitters:** 15.

**Repeaters:** 15.

**Cable television service:** 3 systems in opera-  
tion serving 30,000 subscribers.

**Satellite earth stations:** Receive only; three  
in operation.

## Ecuador

(525-line standards, System M)  
Color: NTSC System

**Sets in use: 1,000,000 black & white;**  
**1,000,000 color**

**GUAYAQUIL**—Cadena Ecuatoriana de Televi-  
sion C.A., Avenida de las Americas, P.O.  
Box 673. Tel. 397-888. Telex: 04-3530  
DIEZTV ED. Ch. 10. Transmitter 10 kw, ERP  
40 kw. TV tape recording facilities. Started  
May 30, 1968.

**Personnel:** Roberto Isaias D, chairman; Luis  
R. Hanna, president; Jorge E. Perez P,  
general manager; Jorge Kronfle, sales  
manager; Alfredo Adum, production  
manager; Osvaldo Carrera, chief engineer.

**Hours of operation:** 7 a.m.-1 a.m., daily.

**Rates:** Peak 30 sec. rate: 50,000.00 (Suces).

**Networks:** 4.

**Transmitters:** 10.

**Repeaters:** 77.

**Cable television service:** 4 systems planned.

**Satellite earth stations:** Transmit/receive; one  
in operation; receive only, 50 in operation.

**GUAYAQUIL**—HC-TEN2, Corporacion Ecu-  
atoriana de Television S.A. (Commercial),  
P.O. Box 10992, Guayaquil. Tel. 309444.

Studios: Cerro del Carmen. Ch. 2. Transmit-  
ter 6 kw, ERP 50 kw. Started March 1967.

**Ownership:** Xavier Alvarado Roca, Editores  
Nacionales.

**Personnel:** Xavier Alvarado Roca, general  
manager; Carlos Ycaza Paulson, director of  
national programming; Fernando Flores  
Marin, financial manager; Gustavo Falconi  
Peet, chief engineer.

**Hours of operation:** 06:30-09:00 &  
12:00-00:30, daily.

**Rates:** Peak 30 sec., 77,000.00 (Suces).

**Networks:** 2.

**Transmitters:** 4.

**Repeaters:** 10.

**QUITO**—Teleamazonas (Commercial), Casilla  
4844, Quito, Ecuador. Tel. 249-600. Ch. 4.  
Transmitter 6 kw, ERP 500 kw. Started May  
1959. TV tape recording facilities.

**Personnel:** Antonio Granda Centeno, direc-  
tor general; Eduardo Grenda Garces,  
general manager; Alfredo Escobar, direc-  
tor of international business and program-  
ming; Patricio Avila, chief of production;  
Ramon Unda, chief of operations; Layla de  
Rojas, administration manager; Lolo  
Echeverria, news dept. director; Tony  
Escobar, chief engineer.

**Rates:** Peak 30 sec., 250 (U.S. dollars).

**Program:** One.

**Transmitters:** 4.

**Repeaters:** 26.

**Satellite earth station:** Receive only; one in  
operation.

**QUITO**—HCTNTV-1, Televisora Nacional Cia  
Ltda. (Commercial), Calle Bosmediano y  
Jose Carbo. Tel. 244-888. Ch. 8. Transmit-  
ter 10 kw, ERP 100 kw. TV tape recording  
facilities. Started June 1970.

**Ownership:** El Comercio.

**Personnel:** Cristina Mantilla, president; Fran-  
cisco Cappello, financial manager; Ximena  
Noboa, sales manager; Victor Contreras,  
technical director; Fernando Larenas, direc-  
tor of information.

**Hours of operation:** 6:30 a.m.-12:30 a.m.,  
daily.

**Rates (peak):** Spot 60 sec., 30,200; 40 sec.,  
28,000; 30 sec., 26,000; 20 sec., 21,400  
(Suces).

**Transmitters:** One.

**Repeaters:** 14.

## Egypt

(See Arab Republic of Egypt)

## El Salvador

(525-line standards, System M)  
Color: NTSC System

**Sets in use: 350,000 black & white;**  
**75,000 color**

**SAN SALVADOR**—YSR-TV, Canal Dos S.A.  
(Commercial), Alameda Manuel E. Araujo

**TV & Cable Factbook No. 56**

Km. 5, P.O. Box 720, San Salvador, El Salvador. Cable: Teledos. Tel. 23-6744. Ch. 2 (V-55.26, A-59.76). Transmitter 25 kw, ERP 100 kw. Started Nov. 1965. TV tape recording facilities.

**Personnel:** B. Eserki, general manager & film buyer; Roberto Henriquez Coto, technical director.

**Hours of operation:** 17:30-05:30 (GMT).

**SAN SALVADOR**—YSU-TV, Canal 4 TV (Commercial), Carretera Panamericana y Av. Olimpica. Tel. 23-1740. Ch. 4 (V-67.25, A-71.75). Transmitter 11 kw, ERP 66 kw. Started Dec. 1958. TV tape recording facilities.

**Personnel:** R. Calvo, manager; Oscar Claros, chief engineer.

**Hours of operation:** 22:00-06:00 (GMT).

**NUEVA SAN SALVADOR**—Direccion de Television Cultural Educativa (Govt., educational), Box 4, Nueva San Salvador. Tel. 280499; 280973. Ch. 8. Transmitter 5 kw, ERP 109.9 kw. Started Jan. 1973. Ch. 10. Transmitter 5 kw, ERP 109.9 kw. TV tape recording facilities. Started Jan. 1973.

**Personnel:** Arnoldo Antonio Vasquez Velasquez, director; Wilfredo Delgado, assistant director; Wilberto Martinez, manager of production; Alcides Arevalo Martell, director of administration; Armando Melgar, chief of production; Santiago Abad Quintanilla, chief of technical maintenance.

**Hours of operation:** 7:00-22:00.

**Transmitters:** 2.

**High power repeaters:** 4.

**Satellite earth stations:** Transmit/receive; 2 in operation.

**Cable television service:** 2 systems in operation.

**SAN SALVADOR**—YSWA-TV, Canal Seis S.A., Carretera A Santa Telca, Apartado Postal 1801. Tel. 23-5122. Ch. 6. Transmitter 18 kw, ERP 150 kw. TV tape recording facilities.

**Personnel:** Dr. Pedro Leonel Moreno Monge, manager; Maximiliano Rodriguez, chief engineer.

**Satellite earth station:** Receive only; one in operation.

## Equatorial Guinea

(625-line standards, System B)

**Sets in use:** 500

**MALABO**—Ch. E-2 (Govt.). Started July 1968.

**Note:** No additional information available.

## Ethiopia

(625-line standards, System B)  
Color: PAL System

**Sets in use:** 50,000

**ADDIS ABABA**—Ethiopian Television (Govt., commercial), P.O. Box 5544, Addis Ababa. Tel. 116701-05. Telex: 21429 ETV ET. Cable:

ETHIOTV. Ch. 7 (V-189.25, A-194.75). Transmitter 1 kw, ERP 5 kw. Started Nov. 1964. TV tape recording facilities.

**Personnel:** Wolle Gurmu, general manager; Nebiyou Eyasu, program director; Almaz Degene, head of program exchange; Mulugeta Bevene, div. manager of news and current affairs; Gibril Abawari, production manager; Gessese Abaye, chief engineer.

**Hours of operation:** 4-1/2 daily, Mon.-Fri.; 6 daily, Sat. & Sun.

**Rates (Peak):** Spot 60 sec., 86.00; 30 sec., 61.00; 15 sec., 44.00 (Ethiopian Birr).

**Program:** One.

**Transmitters:** 7.

**Repeaters:** 11.

**Satellite earth station:** Transmit/receive; one in operation.

## Finland

(625-line standards, Systems B & G)  
Color: PAL System

**Sets in use:** 287,473 black & white;  
1,534,899 color

The Finnish Broadcasting Co. Ltd. (Oy Yleisradio Ab), Kesakatu 2, SF-00260 Helsinki; P.O. Box 95, SF-00251, Helsinki. Tel. 441141. Telex: 12-4735. (Govt.). TV Program 1: TV-Keskus, SF-00240 Helsinki. Tel. 418811. Telex: 12-4797 (TV news); 12-1270 (program exchange); 12-1055 (purchasing & sales). TV Program 2: Tohlopinranta 12, SF-33270 Tampere. Tel. 445455. Telex: 22-176. TV tape recording facilities.

**Personnel:** Sakari Kiuru, director general; Jouni Mykkanen, deputy director general & director of radio; Arne Wessberg, director, TV-1; Tapio Siikala, director, TV-2; Erkki Larkka, director of engineering; Nils Ljungdell, head of film purchase; Ulla-Kristina Haarma, head of international relations.

**Hours of operation:** 9 a.m.-1 p.m. & 5 p.m.-11 p.m. approx., daily.

MTV Oy, Iimalantori 2, SF-00240 Helsinki 24. Tel. 15001. Telex: 12-1544. Cable: COMTELE. Private commercial company. Hires program time from Finnish Broadcasting Co. (YLE) for programs & commercials. Transmissions on Network 1, 13 hours, 30 minutes weekly. On Network 2, about 7 hours weekly.

**Personnel:** Eero Piikama, president; Jaakko Paavela, executive vice president; Tauno Aijala, vice president, programming; Hannu Marsalo, vice president, technical operations; Ilkka Jalamo, vice president, finance; Raimo Ruohisto, vice president, sales; Eero Aalto, vice president, marketing; Seppo Sisatto, vice president, communications; Raimo Lahti, international relations manager.

**Rates (1987):** Peak 60 sec., 122.500; low, 19.200; peak 30 sec., 65.200 (Markka).

**Networks:** 3.

**Transmitters:** 35.

**Repeaters:** 96.

**Satellite earth stations:** Receive only; 200 in operation.

**Cable television service:** Helsinki Televisio Oy, Asemapaalikonkatu 3, SF-00520 Helsinki 52. Tel. 140533. Telex: 12-2820. Cable: HCTV SF. Private commercial cable TV company in Helsinki area. 27 hours of programming a week, 317,079 subscribers.

## France

(625-line standards, System L)  
Color: SECAM System

**Sets in use:** 8,700,000 black & white;  
16,300,000 color

TeleDiffusion de France (TDF), S.A. 21-27 rue Barbes, BP 518, 92542 Montrouge Cedex. Tel. Paris 657 11 15. Telex: 250738F. Organization responsible for transmitters.

**Personnel:** Xavier Goyou Beauchamps, president; Pascal Machuel, director general; Pierre Gilles, vice director external affairs.

Television Francaise 1 (TF1), 15 rue Cognacq-Jay, 75007 Paris. Tel. Paris 555.35.35. Telex: 260 003 PANORAM. 17, rue de l'Arrivee 75015 Paris. Tel. 538.52.55. Telex: 250.878.

**Personnel:** Herve Bourges, president & director general; Pascal Josephpe, secretary general; Anne Simon, director of foreign relations.

**U.S. Representative:** Josabeth Drucker, 1270 Ave. of the Americas, New York, NY 10020. Tel. 212-974-1960.

Antenne 2 France, 22 Ave Montaigne, 75387 Paris Cedex 08. Tel. 299.42.42. Telex: BURETRA 642.313.

**Personnel:** Jean Drucker, director general; Joseph Pasteur, delegate for information & programs; Henri Perez, assistant director general; Jean Rouilly, director, coordination of programs & production; Pierre Wiehn, director, creation & programming; Francoise Henri de Virieu, director, international relations; Pierre-Henri Arnstam, director, editing; Jacques Rousseau, director, financial & commercial affairs; Laurent Levi-Strauss, director, cabinet; Jean-Pierre Dusseaux, director, communications; Brigitte Schmit, chief, press services.

**U.S. Representatives:** Jean-Claude Paris, 1290 Ave. of the Americas, New York, NY 10019. Tel. 212-581-1771. Telex: 82657.

**Rates:** Peak 60 sec., 405.900; peak 30 sec., 225.500 (French Francs).

Societe de Programme France Regions (FR 3), 116 Avenue du President Kennedy, 75790 Paris Cedex 16. Tel. Paris 230.22.22. Telex: 630 720F; 615 906F. One national network broadcasting 12 1/2 hours of programming and 25 regional stations broadcasting 2 1/2 hours of programming daily.

**Personnel:** Rene Han, president & director general; Jacques Goujat, deputy director general; Francois Xavier De Perier, director of cabinet & advisory board; Yves Jaigu, program director; Charles Greber, director of external affairs; Michel Trelluyer, technical director; Michel Gazeau, financial director; Joseph Barbedienne, director of general administration.

**Rates (Jan. 1987):** Peak 60 sec., 247.000; 30 sec., 130.000 (French).

**Direct Broadcasting Satellite:** Planned, estimated completion 1988.

CANAL PLUS (subscription programming)

**Hours of operation:** Mon.-Fri., 6:30 p.m.-3:00 a.m.; Sat. & Sun., 00:01-24:00.

**Planned transmitters:** 55 (VHF); 18 (UHF).

**Planned low-powered satellites:** 12.

LA CINQ, 21 rue Jean Goujon, 75008 Paris. Robert Hersant, president-director general.

M6, 133 avenue des Champs Elysees, 75008 Paris. Jean Druucker, president-director general.

**FIRST NETWORK**  
(625-line standards, System L)

**Transmitters:** 131.

**Low-powered satellites:** 2,018 in operation.

**SECOND NETWORK**  
(625-line standards, System L)

**Transmitters:** 113.

**Low-powered satellites:** 2,713 in operation.

**Satellite earth stations:** Receive only; two in operation.

**THIRD NETWORK**  
(625-line standards, System L)

**Transmitters:** 116.

**Low-powered satellites:** 2,800 in operation.

**Sets in use:** 161,500 black & white;  
20,000 color

RFO, Societe Nationale de Radio-Television Francaise d'Outre-Mer, 5 Avenue du Recteur Poincare, 75016 Paris. Tel. (1) 230.22.22.

**Personnel:** Rene Mahe, president-director general; Jean Pierre Landry, director of programs & information; Noel Sanviti, director of administrative & financial affairs; Alain Bidaut, technical director.

Operates television stations in the following French departments and overseas territories: Guadeloupe, French Guiana, Martinique, Reunion, New Caledonia, French Polynesia, St. Pierre and Miquelon; radio stations in Wallis and Futuna & Mayotte.

**Cable television service:** 256 systems servicing 24,800 subscribers.

## French Guiana

(625-line standards, System K)  
Color: SECAM System

**Sets in use:** See RFO, France

**CAYENNE**—RFO, BP336, 97304, Cayenne. Tel. 31 15 00. (Govt., non-commercial). Ch. 4. Transmitter 100 watts. 6 low-powered repeaters.

**Personnel:** Jean-Claude Gelin, regional director, RFO Guyane

# International TV Directory

## French Polynesia

(625-line standards, System K)  
Color: SECAM System

Sets in use: See RFO, France

**PAPEETE**—RFO, Box 125, Papeete, Tahiti. Tel. 20551. (Govt., non-commercial). Ch. 6. Transmitter 50 watts. 10 low-powered repeaters.

**Personnel:** Andre Lhomme, chief of service.

## Gabon

(625-line standards, System K)  
Color: SECAM System

Sets in use: 5,000

Radio Television Gabonaise (Govt., educational), R.T.G., BP 150, Libreville. Tel. 33-25; 33-68.

**Personnel:** Hubert Ondias, director general; Louis-Barthelemy Mapangou, secretary-general; Pierre Marie Ndong, director of television; Michel Kingbel, program manager; Maurice Tchicaya, production manager; Gregoire Ebang Edzang, technical manager.

**LIBREVILLE**—Ch. K-3. Transmitter 50 watts. Started May 1963. TV tape recording facilities.

**Hours of operation:** 19:00-22:00, daily.

**Repeater:** One.

**Note:** Recent information not available.

## Federal Republic of Germany

(West Germany)  
(625-line standards, Systems B & G)  
Color: PAL System

Sets in use: 4,810,000 black & white;  
20,520,000 color

"First Program" Erstes Deutsches Fernsehen is operated by 9 independent regional broadcasting systems (non-commercial), operating as institutions under public law. Deutsches Fernsehen broadcasts a common program throughout Germany, coordinated by the "Programmdirektion Deutsches Fernsehen" of the ARD (Arbeitsgemeinschaft der Öffentlich-Rechtlichen Rundfunkanstalten der Bundesrepublik Deutschland), Arnulfstrasse 42, Postfach 20 06 22, 8000 Munich 2. Tel. 590001. Telex: 05-22480.

**Personnel:** Dietrich Schwarzkopf, program director; Dr. Richard Dill, coordinator of international relations; Fritz Klein, coordinator, sports; Martin Schulze, coordinator, politics & culture; Margaret Trapmann, press & information.

**Hours of operation:** 16:00-18:00, 20:00-00:30, Mon.-Fri.; 14:00-18:30 & 20:00-00:30, Sat.; 9:30-00:30, Sun. Began telecasting in color Aug. 1967.

**Rates:** ARD 29,800 (regional programs); ZDF 65,800 (national programs) (Deutsche Marks).

"Second Program" Zweites Deutsches Fernsehen (ZDF) operates independently as institution under public law (non-commercial). ZDF broadcasts throughout Federal Republic

of Germany over transmitters operated by the Bundespost.

"Third Programs" are operated by the nine ARD-stations on a regional basis.

"ARD EINS PLUS" operates as satellite to cable program organized jointly by ARD members. Began March 29, 1986.

**Networks:** 2 national; 5 regional.

**Transmitters First Program:** 75.

**Repeaters:** 1,789.

**Transmitters Third Program:** 92.

**Repeaters:** 2,088.

**Cable television service:** Approx. 10 systems in operation serving approx. 2,075,000 subscribers.

**Direct broadcasting satellite:** Planned, estimated completion 1987.

**Satellite earth stations:** Transmit/receive; 3 in operation.

### BAYERISCHER RUNDFUNK

Bayerischer Rundfunk, Rundfunkplatz 1, 8 Munich 2. Tel. 59001. Telex: 05 29831. TV tape recording facilities. Began color telecasting Aug. 1967.

**Personnel:** Reinhold Voeth, director general; Dr. Helmut Oeller, television program director; Albert Scharf, legal advisor; Oskar Maier, director of administration & finance; Frank Mueller-Roemer, technical director.

**Networks:** One.

**Transmitters:** 14.

**Low power repeaters:** 252.

### HESSISCHER RUNDFUNK

Hessischer Rundfunk, Bertramstrasse 8, D-6000 Frankfurt/Main 1, Postfach 3111. Tel. 1551. Telex: 04 11127, 04 11583.

**Personnel:** Dr. Hartwig Kelm, director general; Dr. Peter Klieemann, vice director general; Dr. Artur Jerger, director, administration; Horst Glaenzel, program director; Peter Geeringer, technical director; Dr. Helmut Gegenwart, chief legal adviser.

**Hours of operation:** Regional programming approx. 18:00-20:00, weekdays. Third program: 18:00-23:00, daily.

**Rates (May 1987):** Peak 60 sec., 12,480; 30 sec., 7,510; 15 sec., 4,460 (Deutsche Marks).

**Networks:** 2.

**Transmitters (ARD):** 8.

**Low power repeaters:** 200.

**Transmitters (Third Program):** 9.

**Low power repeaters:** 241.

**Satellite earth stations:** Receive only; 2 in operation.

**Direct broadcasting satellite:** Planned, estimated completion 1988.

### NORDEUTSCHER RUNDFUNK

Norddeutscher Rundfunk, Rothenbaumchaussee 132-134, D 2000 Hamburg 13. Tel. 040/4131. Telex: 2198910. TV tape recording facilities. Began color telecasting Aug. 1967.

**Personnel:** Friedrich Wilhelm Raeuer, director general; Jobst Plog, deputy director general; Rolf Seelmann-Eggebert, program director, television; Olaf von Wrangel, program director, radio; Heinz-Guenter Sass, production director; Gerhard Lahann, technical director; Guenter Huckschlag, director, administration; Dr. Klaus Berg, legal advisor; Hans Brecht, film buyer; Dr. Dietrich Fleischhauer, head of foreign relations dept.; Dr. Jochen Wuensche (Studio Hamburg, Tonndorfer Hauptstrasse 90, Hamburg 70), sales.

**Rates:** Peak 30 sec., 16,530 (Deutsche Marks).

**Networks:** 2.

**Transmitters:** 18.

**Satellite earth stations:** Two in operation.

**Low power repeaters:** 126.

### RADIO BREMEN

Radio Bremen, Heinrich-Hertz-Strasse 13, 2800 Bremen 33. Tel. 246-0. TV tape recording facilities. Began color telecasting Aug. 1967.

**Personnel:** Karl-Heinz Klostermeier, director general; Dr. Hans-Werner Conrad, program director, TV; Gunnar Putnaerglis, manager, TV department; Fritz Senf, manager, TV production.

**Hours of operation:** 8:30-24:00, daily.

**Rates:** Advertising sold by Norddeutsche Funkwerbung.

**Networks:** 2.

**Transmitters:** 2.

**Repeaters:** 3.

### SAARLAENDISCHER RUNDFUNK

Saarlaendischer Rundfunk, Schloss Halberg, 66 Saarbruecken, Postfach 1050. Tel. 6021. Telex: Sarbk 4/428977. TV tape recording facilities. Began color telecasting Aug. 1967.

**Personnel:** Prof. Dr. Hubert Rohde, director general; Dr. Friedrich Feldbausch, administration director; Otto Klinkhammer, chief editor; Dr. Heinz Garber, director, radio programs; Dieter Ibach, director, television programs; Werner Glesner, technical director; Dietrich von Boecklin, legal advisor.

**Hours of operation:** 16:30-23:30, daily.

**Rates:** 60 sec., 4,000; 15 sec., 1,200 (Deutsche Marks).

**Transmitter:** One.

**Low power repeaters:** 59.

**Transmitter Third Program:** One.

**Low power repeaters:** 59.

### SENDER FREIES BERLIN

Sender Freies Berlin, Masurenallee 8-14, 1000 Berlin 19. Tel. (030-) 3031-0. TV tape recording facilities. Began color telecasting Aug. 1967.

**Personnel:** Dr. Guenter Herrmann, director general; Dirk-Jens Rennefeld, administration director; Dr. Joachim Braun, chief editor; Herbert Wolff, technical director; Wolfgang Mittas, legal advisor.

**Hours of operation:** 10:00-13:30; 16:10-23:45, daily.

**Rates (1986):** Peak 60 sec., 12,210; 30 sec., 6,540; 15 sec., 3,290 (Deutsche Marks).

**Networks:** 2.

**Transmitters:** 2.

### SUEDDEUTSCHER RUNDFUNK

Sueddeutscher Rundfunk (SDR), Neckarstrasse 230, 7000 Stuttgart 1, Postfach 837. Tel. 0711/288-2102, 288-2105. TV tape recording facilities. Began color telecasting Aug. 1967.

**Personnel:** Prof. Hans Bausch, director general; Hermann Fuenfgeld, head of administration; Dr. Hans Heiner Boelte, program director, television; Dr. Friedmar Lueke, program director, radio; Dr. Dietrich Schwarze, technical director; Margret Wittig-Terhardt, legal advisor; Dr. Hansjoerg Bessler, press & public relations; Dr. Michael Buss, media research.

**Hours of operation:** 7 hours Mon.-Fri.; 10 hours Sat.; 12 hours Sun.

**Rates (1987):** Peak 60 sec., 21,000; 45 sec., 18,450; 30 sec., 14,950; 20 sec., 10,300; 15 sec., 8,350; 7 sec., 4,550 (Deutsche Marks).

**Networks:** 2.

**Transmitters:** Network 1, 8; Network 2, 7.

**Low power repeaters:** Network 1, 220; Network 2, 270.

**Satellite earth station:** Receive only; one in operation.

### SUEDWESTFUNK

Suedwestfunk, Hans-Bredow-Strasse, 7570 Baden-Baden, Postfach 820. Tel. (07221) 276-1. TV tape recording facilities.

**Personnel:** Willibald Hilf, director general; Joerg Rueggeberg, administration director; Dr. Wolfgang Krank, technical director; Dieter Ertel, program director, TV.

**Hours of operation:** 16:10-24:00, Mon.-Fri.; 13:30-24:00, Sat.; 9:30-24:00, Sun. approx.

**Rates (1987):** Peak 60 sec., 23,450; 45 sec., 19,800; 30 sec., 14,950; 20 sec., 11,050; 15 sec., 9,000; 7 sec., 5,000 (Deutsche Marks).

**Networks:** One.

**Transmitters:** 39.

**Low power repeaters:** 634.

**Satellite earth stations:** 2.

### WESTDEUTSCHER RUNDFUNK

Westdeutscher Rundfunk, Appellhofplatz 1, 5 Cologne 1, Postfach 101950. Tel. 2201. TV tape recording facilities. Began color telecasting Aug. 1967.

**Personnel:** Friedrich Nowoltery, director general; Ingo Dahrendorf, technical director; Harald Toeldte, executive production director.

**Hours of operation:** First Program—16:10-00:30, Mon.-Fri.; approx. 13:40-01:45, Sat.; approx. 9:30-24:00, Sun. Third Program—approx. 18:30-24:00, Mon.-Sat.; 16:00-24:00, Sun. School TV (Third channel): 8:05-12:15, Mon.-Sat.

Westdeutsches Werbefernsehen GmbH, 5 Cologne 1, Breitestrasse 92-98. Tel. 233931. Telex: 08881732. Wolfgang Schmitz, general manager.

**Rates (May 1987):** Peak 60 sec., 49,500; 45 sec., 39,700; 30 sec., 30,900; 20 sec., 20,350; 15 sec., 16,600; 7 sec., 8,300 (Deutsche Marks).

**Transmitters First Program:** 9.

**Low power repeaters:** 310.

**Transmitters Third Program:** 15.

## ZWEITES DEUTSCHES FERNSEHEN

Zweites Deutsches Fernsehen (ZDF), Essenheimer Landstrasse, 6500 Mainz-Lerchenberg, Postfach 4040. Tel. 701. Telex: 04 187661. TV tape recording facilities. All programs are broadcast simultaneously & originated at the main studios in Mainz.

**Personnel:** Dieter Stolte, president; Alois Schardt, program director; Reinhard Appel, editor in chief & information director; Hans Kimmel, director of international affairs; Hans Blank, head of program purchase & synchronization.

**U.S. correspondent:** Dr. Gert Helbig, 1077 31st St. NW, Washington, DC 20007.

**Hours of operation:** 10 a.m.-1 a.m.

**Rates:** Peak 60 sec., 117,700; 30 sec., 70,700 (Deutsche Marks).

**Networks:** 2.

**Main transmitters:** 89.

**Repeaters:** 2,114, ERP 1 kw.

**Satellite earth stations:** Receive only; 21 in operation.

**Direct broadcasting satellite:** Planned, estimated completion 1988.

## German Democratic Republic

(East Germany)  
(625-line standards, System B)  
Color: SECAM III System

**Sets in use:** 3,903,930 black & white; 2,066,070 color

Fernsehen der DDR (Govt., non-commercial), 1199 Berlin-Adlershof, Rudower Chaussee 3. Tel. 63 10. TV tape recording facilities.

**Personnel:** Heinz Adameck, chairman of State Committee for Television; Klaus Radatz & Dr. Guenther Leucht, senior vice chairmen; Horst Sauer, vice chairman & program director; Dr. Hans-Joachim Seidowsky, vice chairman & director of international program exchange; Dr. Kurt Ottersberg, director for international relations.

**Hours of operation:** First Program—7:55-13:00 & 15:15-23:30, Mon.-Fri.; 9:20-24:00, Sat.; 8:50-23:00, Sun. Second Program—7:55, 8:25-14:00 & 16:00-23:30, Mon.-Fri.; 14:20-23:30, Sat.; 15:25-23:00, Sun.

**Programs:** 2.

**Transmitters:** 28.

**Low power repeaters:** 480.

**Satellite earth station:** Transmit/receive in operation.

## Ghana

(625-line standards, System B)  
Color: PAL System

**Sets in use:** 135,000 black & white; 35,000 color

Ghana Broadcasting Corp., P.O. Box 1633, Accra, Ghana (Govt., commercial). Tel. 21161. Ch. 4 & 9 (Accra), Ch. 2 & 11 (Kissii), Ch. 3 & 5 (Jamasii). Television tape recording facilities at studios in Accra.

**Personnel:** L. W. Fifi Hesse, director general; David Gharthey-Tagoe, acting deputy director general; K. Shang-Simpson, director, special duties; E. A. Djan, director, finance; I. O. Brown, head of technical services; J. B. Ali, acting director of administration; David Anaglate, director of news & current affairs; F. Sedziaba, director, radio; E. Akafo, commercial manager; E. Deegbe, head of music & culture; H. Torto-Gilbertson, acting assistant director of TV; T. N. L. Bonso-Bruce, director of engineering; I. A. K. Quartey, assistant director of engineering; Maud Blankson-Mills, head of audience research.

**Hours of operation:** 6:15-10:00 p.m., Mon.-Fri.; 4:30-10:30 p.m., Sat.; 3:30-10:15 p.m., Sun.

**Rates:** Peak 60 sec., 1,575; 45 sec., 1,125; 30 sec., 900; 15 sec., 675 (Cedis).

**Networks:** One.

**Transmitters:** 4.

**Low power repeaters:** 9.

**Satellite earth station:** Transmit/receive; one in operation.

## Gibraltar

(625-line standards, System B)  
Color: PAL System

**Sets in use:** 100 black & white; 7,000 color

**GIBRALTAR**—G.B.C. TV, Gibraltar Broadcasting Corp. (Commercial), Broadcasting House, 18 South Barrack Rd., Gibraltar. Tel. 79760. Ch. E-6. Transmitter 200 watts, ERP 400 watts. TV tape recording facilities. Started Oct. 1962.

**Personnel:** A. A. Hassan, chairman; G. J. Valariro, general manager; J. Adambery, head of production; L. F. Clinton, head of administration & finance; N. F. Celecia, chief engineer; P. Canessa, editor; R. Lima, sales manager.

**Hours of operation:** 19:00-midnight.

**Rates:** Peak 30 sec., 150 (Pounds).

**Low power repeaters:** 3.

**Satellite earth station:** One in operation.

## Greece

(625-line standards, System B)  
Color: SECAM System

**Sets in use:** 1,400,000 black & white; 400,000 color

Elliniki Radiophonia-Tileorassis, ERT (Govt., commercial), P.O. Box 19, Aghia Paraskevi, Athens, Greece. Tel. 65.95.970. Telex: 216066 ERT GR. Cable: RADIOSTATHENS.

**Personnel:** A. J. D. Metaxas, chairman; Vassos Mathiopoulos, director general; Apostolos Casmias, director of technical services; Iakovos Kambanellis, director of radio; Vassilis Vassilikos, director of television; Theodore Karzis, director of educational television, public & international affairs.

**Hours of operation:** 11:00-12:30 & 16:00-17:30, Mon.-Tues. & Thurs.-Fri.; 11:30-12:25, Sat. (educational); 10:30-24:00, Mon.-Tues. & Thurs.; 17:15-24:00, Wed.; 13:05-0:05, Sat.; 11:00-0:05, Sun. (general program).

**Rates:** Peak 30 sec., 253,000-337,000 (Drachmas).

**Programs:** 2.

**Transmitters:** 17.

**Low power repeaters:** 150.

**Satellite earth station:** Belongs to Greek Organization of Telecommunications (OTE) which is responsible for transmitting & receiving.

## Guadeloupe

(625-line standards, System K)  
Color: SECAM System

**Sets in use:** See RFD, France

**POINTE-A-PITRE**—RFO, Societe Nationale de Radiodiffusion-Television, Leon Adam Technique, RFO/Guadeloupe, Morne Miquel BP 902, Pointe-a-Pitre 97190. Tel. 82 63 20. (Govt., non-commercial). Ch. 8 transmitter, Pointe-a-Pitre, Arnouville, 100 watts & 200 watts, started Dec. 1964. Ch. 5 transmitter, Basse-Terre La Citerne, 2 kw, started Feb. 1966. Morne a Louis, 500 watts.

**Personnel:** Roger Bordy, chief of service.

**Networks:** 2.

**Repeaters:** 8.

**Satellite earth station:** One in operation.

## Guatemala

(525-line standards, System M)  
Color: NTSC System

**Sets in use:** 300,000 black & white; 200,000 color

**GUATEMALA CITY**—TG-VTV, Radio-TV Guatemala, S.A. (Commercial), Apartado 1367. Tel. 92-24-91, -92, -93. Ch. 3. Transmitter 12.5 kw, ERP 100 kw. TV tape recording facilities. Started May 1956.

**Personnel:** Maximiliano Kestler Farnes, president; Fernando Villanueva, vice president & sales manager; Carlos Alvarez, program & production manager.

**Represented in U.S. by:** Intercontinental Communications.

**Hours of operation:** 6:30 a.m.-midnight, daily.

**Rates:** Peak hour, 15,000; peak 30 sec., 500 (Quetzals).

**Networks:** 5 (1 national public; 4 commercial).

**Transmitters:** 3.

**Low-power repeaters:** 35.

**GUATEMALA CITY**—TG-VG-TV, Telecentro Canal 7 (Commercial), 3a, Calle 6-24, Zona 9, Apartado Postal No. 1242. Tel. 62216. Ch. 7 (V-175.25, A-179.75). Transmitter 10 kw, ERP 108 kw. Started Dec. 1964.

**Personnel:** Luis Rabbe, president; Jose Manuel Alvarez, sales manager; Carlos Lange, program chief; Mario Batres, chief engineer.

**Hours of operation:** 7:00-24:00, daily.

**High power transmitters:** 4.

**Low-power repeaters:** 8.

**Satellite earth station:** Receiving only; one in operation.

**GUATEMALA CITY**—TG-MO-TV, Tele-Once S.A. (Commercial), 20 Calle 5-02, Zona 10. Tel. 682165. Ch. 11. Transmitter 25 kw, ERP 316 kw. TV tape recording facilities. Started Jan. 1968.

**Personnel:** Antonio Mourra, director general; Rolando Bobadilla, sales manager; Mario Batres, chief engineer.

**Hours of operation:** 12:00-24:00, daily.

**Rates (March 1979):** Peak 60 sec., \$375.00; 40 sec., \$265.00; 30 sec., \$200.00.

**Low-power repeaters:** 11 VHF, 4 UHF.

## Guinea

(625-line standards, System B)  
Color: SECAM System

**Sets in use:** 7,000

**CONAKRY**—Radiodiffusion-Television Guineenne, B.P. 391, Conakry. Ch. 5. ERP 1 kw.

**Note:** No additional information available.

## Haiti

(525-line standards, System M)  
Color: SECAM System

**Sets in use:** 13,000

**PORT-AU-PRINCE**—Tele-Haiti S.A. (Commercial), P.O. Box 1126, Port-au-Prince, Haiti. Tel. 22221. Ch. 2, Ch. 4, Ch. 6.

**Personnel:** Edward B. Hatton, president, director general & film buyer; Oswald Douyon, production manager; Roger Dominique, chief engineer.

**Hours of operation:** 12:30-10:30 p.m., daily.

**Rates:** One hour, 120.00; 60 sec., 30; 10 sec., 15.00 (U.S. dollars).

**Transmitters:** 2.

**Note:** Recent information not available.

# International TV Directory

## Honduras

(525-line standards, System M)  
Color: NTSC System

**Sets in use: 110,000 black & white;  
25,000 color**

**TEGUCIGALPA**—HRTG-TV, Compania Televisora Hondurena S.A., Apartado Postal 734 (Commercial). Tel. 32-5514. Ch. 5. Transmitter 25 kw, ERP 150 kw. Started Sept. 1959.

**Personnel:** Jose Rafael Ferrari, general manager; Miriam R. de Ynestroza, assistant general manager; Alejandro Duron, administrative manager; Jose Rivera, operations manager; Jose Jorge Villeda, production manager; Santos Flores, chief, technical department.

**Rates:** Peak 30 sec., 190 (U.S. dollars).

**TEGUCIGALPA**—HRNN-TV, Compania Telesistema Hondureno S.A., Apartado Postal No. 734. Tel. 33-5019. Ch. 3. Transmitter 2 kw, ERP 4 kw. Started July 1974.

**Personnel:** Manuel Villeda Toledo, general manager; Carlos Eduardo Riedel, manager; Adolfo Lopez, engineering director.

**Rates:** Peak hour, 5000; 30 sec., 190 (U.S. dollars).

**High power transmitters:** 2.

**Repeaters:** 8.

**Satellite earth stations:** Receiving only; 3 in operation.

**SAN PEORO SULA**—HRJS-TV, Corporacion Centroamericana de Comunicaciones S.A. (VICA), Apartado Postal No. 120. Tel. 52-2808, 52-2505 & 52-7660. Ch. 2. Transmitter 15 kw. Ch. 9 (Tegucigalpa). Transmitter 25 kw. Tel. 32-3163.

**Personnel:** Jorge J. Sikafy, president; Feizal J. Sikafy, executive vice president; Nohemi Sikafy, general manager; Carlos Eduardo Riedel, production manager; Robert Beurket, director, technical department.

**High power transmitters:** 2.

**SAN PEORO SULA**—HRNN-2-TV, Compania Telesistema Hondureno S.A., Apartado Postal No. 208. Tel. 54-2414. Ch. 7. Transmitter 10 kw, ERP 120 kw. Started May 1967.

**Personnel:** Manuel Villeda Toledo, general manager; Carlos Eduardo Riedel, manager; Argentina de Galeano, assistant manager; Ovidio Uncina, chief engineer.

**Rates:** Ch. 3, 5 & 7—Peak 60 sec., 250; 30 sec., 142.50 (U.S. dollars).

## Hong Kong

(625-line standards, System I)  
Color: PAL System

**Sets in use: 40,000 black & white;  
1,362,000 color**

**HONG KONG**—Television Broadcasts Ltd. (Commercial), 77 Broadcast Drive, Kowloon, P.O. Box 70100, Hong Kong. Tel. 3-360111.

**Personnel:** Sir Run Run Shaw, chairman; Robert H. C. Chan, general manager; Henry H. P. Wong, controller, engineering; Raymond R. Wong, controller, news & public affairs; Bruce Yu, controller, public relations & international affairs.

mond R. Wong, controller, news & public affairs; Bruce Yu, controller, public relations & international affairs.

Television Broadcasts Ltd. (HK-TV) operates a Chinese channel (Jade) and an English channel (Pearl).

**HONG KONG**—TVB Jade (Chinese), Ch. 21 (V-471.25, A-477.25). Transmitter 2 kw, ERP 10 kw. TV tape recording facilities. Started Nov. 1967.

**Personnel:** Sir Run Run Shaw, chairman; Robert H. C. Chan, general manager; Dewy Ip, program manager.

**Hours of operation:** 06:00-28:00, daily.

**Rates:** Peak 30 sec., 51,490; base 30 sec., 28,190 (Hong Kong dollars).

**HONG KONG**—TVB Pearl (English), Ch. 25 (V-503.25, A-509.25). Transmitter 2 kw, ERP 10 kw. TV tape recording facilities. Started Nov. 1967.

**Personnel:** Musetta Wu, program manager.

**Hours of operation:** 14:00-24:00, daily.

**Rates:** Peak 30 sec., 7,960; base 30 sec., 3,530 (Hong Kong dollars).

**Networks:** 2.

**Transmitters:** One.

**Repeaters:** 12.

**HONG KONG**—Asia Television (ATV) (Commercial), 81 Broadcast Drive, Kowloon, Hong Kong. Tel. 3-399111. Cable: ASIATV. Telex: HX 44680. Started Dec. 1973. ATV 1 (Chinese) Ch. E-23. ATV 2 (English) Ch. E-27. Transmitters 1.5 kw, ERP 10 kw. TV tape recording facilities.

**Personnel:** Deacon Chiu, chmn.; Dennis Chiu, managing director.

**Rates (ATV 1):** Peak 30 sec., 15,540; base 30 sec., 12,960 (Hong Kong dollars).

**Networks:** 2.

**Transmitter:** One.

**Repeaters:** 12.

**Satellite earth stations:** Transmit/receive; 4 in operation.

## Hungary

(625-line standards, System D/K)  
Color: SECAM System

**Sets in use: 2,402,000 black & white;  
492,000 color**

Magyar Televizio, MTV (Govt., limited commercial), Szabadsagter 17, 1810 Budapest V. Tel. 533-200. TV tape recording facilities. The transmitters carry two programs originating in Budapest studios, local studios in Szeged & Pecs.

**Personnel:** Dr. Mihaly Kornidesz, president; Ferenc Gerencser, vice president; Gyorgy Murai, vice president; Miklos Szinetar, vice president; Peter Nemes, vice president & program director; Dr. Jozsef Bayer, general manager, trade; Dr. Lajos Hurban, general manager, finance & technical.

**Hours of operation:** MTV-1—Approx. 8:00-23:00, Tues.-Sun.; MTV-2—Approx. 20:00-23:00, Tues.-Sat.

**Rates:** Peak 60 sec., 4,200 (Forints).

**Programs:** 2.

**Transmitters:** 12, MTV-1; 10, MTV-2.

**Low power repeaters:** 63, MTV-1; 40, MTV-2.

**Satellite earth station:** Transmit/receive; one in operation.

**Direct broadcasting satellite:** Planned, estimated completion after 1990.

## Iceland

(625-line standards, System B)  
Color: PAL System

**Sets in use: 3,876 black & white;  
69,598 color**

**REYKJAVIK**—Icelandic State Broadcasting Service—Television Rikisutvarpio-Sjovarp, RUV, (Govt., commercial) Laugavegur 176, 105 Reykjavik, Iceland. Tel. 1-38-800. Telex: 2035. Cable: Isvision. Ch. E-10. Transmitter 1 kw, ERP 10 kw. Started Dec. 24, 1965. TV tape recording facilities.

**Personnel:** Markus Orn Antonsson, director general; Petur Gudfinnsson, director of television; Hinrik Bjarnason, head of acquisition & marketing; Hrafn Gunnlaugsson, head of program production; Ingvi Hrafn Jonsson, head of news; Eyjolfur Valdimarsson, head of technical dept.; Palina Oddsdottir, head of international relations.

**Hours of operation:** 18:30-23:00, Mon.-Fri.; 18:30-23:30; 16:00-23:00 (winter), 18:00-23:30 (summer), Sat. & Sun.

**Rates (1987):** Spot 60 sec., 67,840; 50 sec., 57,600; 40 sec., 47,360; 30 sec., 37,120; 20 sec., 26,880; 10 sec., 16,640; 7 sec., 13,568 (Icelandic Crowns).

**Network:** One.

**Transmitters:** 9.

**Low power repeaters:** 130.

**Satellite earth station:** Transmit/receive; one in operation.

## India

(625-line standards, System B)  
Color: PAL System

**Sets in use: 7,900,000 black & white;  
1,800,000 color.**

Doordarshan (Govt., commercial), Directorate General, Mandi House, Copernicus Marg, New Delhi 110 001. Cable: TV General New Delhi. Telex: 031-66413. 18 stations originate programming & have TV tape recording facilities.

**Personnel:** Bhaskar Ghose, director general; Shiv S. Sharma, second director general; Ms. Shakuntala, third director; Shashi Kapoor, M. P. Lele, A. S. Grewal, A. S. Tatar, Jasdev Singh, A. K. Bhatta & Mr. Jagannath, deputy directors general; D. Balakrishna, M. C. Sharma, Ms. Madhumati, Nirmala Verma, K. P. Nambiar & P. C. Hembrem, program controllers; Rajmani Rai, S. P. Agarwal, R. P. Mathur & Kanta Pant, deputy program controllers; J. L. Malhotra, public relations officer; B. K. Khurana, director, audience research; Shari Madan Mohan, engineer-in-chief; M. M.

Asthana, N. J. Nair & O. P. Khushu, chief engineers; M. S. Bedi, controller (sales).

**Rates:** Peak 30 sec., 210,000 (Rupees).

**Transmitters:** 46.

**Repeaters:** 3.

**Low power repeaters:** 150.

**Satellite earth stations:** 4 transmitting; 194 receiving.

**Direct broadcasting satellite:** Intelsat I in operation.

## Indonesia

(625-line standards, System B)  
Color: PAL System

**Sets in use: 4,805,706 black & white;  
1,694,294 color**

Televisi Republik Indonesia (Govt., non-commercial), Senayan—Jakarta, Indonesia. Tel. 582160. TV tape recording facilities.

**Personnel:** Drs. Subrata, director general; Alex Leo Zulkarnain, general manager; Drs. Semyon Sinulingga, sales manager; Dra. Suprapti, broadcasting manager; Chaidir Bahar, program manager; R. M. Sunarto, production manager; Adi Kasno, head of television news; Ir. Nurhadi Subroto, head of technical facilities & premises.

**Transmitters:** 11.

**Repeaters:** 60.

**Low power repeaters:** 16.

**Satellite earth stations:** Transmit/receive.

**Direct broadcasting satellite:** One in operation.

## Iran

(625-line standards, System B)  
Color: SECAM System

**Sets in use: 2,000,000**

Islamic Republic of Iran Broadcasting, IRIB (Govt.), P.O. Box 19395-1774, Tehran, Iran 21961. Tel. 21961. Telex: 213910/212431/212797/212846/213253. Cable: IRIB.

**Personnel:** M. Hashemi, director general. Deputy directors: M. E. Harandian, technical affairs; M. Farahani, administrative & financial affairs; M. H. Zoragh, political affairs; Dr. A. Gh. Ghasemzadeh, external affairs; M. Tabeshian, international affairs.

**Hours of operation:** Network I—5 p.m.-midnight, daily (from 2 p.m. on holidays). Network II—5 p.m.-midnight, daily (from 4:30 p.m. on holidays). Summer hours: 10 a.m.-12 p.m., Sat.-Thurs.; 8 a.m.-10 a.m., Fri.

**Networks:** 2.

**Transmitters:** 28.

**Low power repeaters:** 398.

## Iraq

(625-line standards, System B)  
Color: SECAM System

**Sets in use: 500,000**

**BAGHDAD**—BTV (Govt.), IBTE, Iraqi Broadcasting & Television Establishment, Salmiya-Baghdad, The Republic of Iraq. Cable: IDAA'H BAGHDAD. Tel. 5371151, 5371161 & 5371121. Ch. E-9 (V-203.25, A-208.75). ERP 360 kw. Ch. E-7. ERP 288 kw. TV tape recording facilities. Started May 1956.

**Personnel:** Abdul Ellah M. H. Almusffer, director of technical affairs.

**Hours of operation:** 6 p.m.-12 midnight, daily.

**Programs:** 2.

**Transmitters:** 32.

## Ireland

(625-line standards, System I)  
Color: PAL System

**Sets in use: 197,000 black & white; 721,000 color**

All stations operated by Radio Telefis Eireann Authority, Donnybrook, Dublin 4 (Autonomous statutory corp., national service, commercial). Programs originate in Donnybrook studios, 2nd channel began operation Nov. 1978. TV tape recording facilities.

RTE-1 & RTE-2, Donnybrook, Dublin 4. Tel. 693111.

**Personnel:** V. Finn, director general; R. K. Gahan, assistant director general; J. P. Sorohan, assistant director general; R. J. Collins, director of television programs; W. Boyd, director of news; K. J. O'Connell, director of engineering; T. Quinn, secretary.

**Hours of operation:** RTE-1—16:00-23:30, average weekdays; 12:00-23:50, Sat.-Sun. (Winter). RTE-2—18:30-23:30, average daily. Educational television, 4.3 hrs. per week.

**Rates:** Peak 1 min., 5,400; 30 sec., 2,700 (Irish pounds).

**Programs:** 2.

**Transmitters:** 9.

**Transposers:** 31.

**Satellite earth station:** Receive only; one in operation.

**Cable television service:** 2 systems serving 260,000 homes.

**Direct broadcasting satellite:** Planned; estimated operation 1990.

## Israel

(625-line standards, Systems B & G)  
Color: PAL System

**Sets in use: 1,000,000 black & white; 620,000 color**

Israel Broadcasting Authority, IBA (Public-statutory, commercial), Television House, Sarey Yisrael St., Romena, P.O. Box 7139, Jerusalem 91071. Tel. (02) 557111. Telex: 25301. TV tape recording facilities.

**Personnel:** Uri Porat, director general; Haim Yavin, director of television; Nathan Cohen, director of legal affairs & international relations; Yair Shtern, director of Hebrew news; Yosef Bar-el, director of TV in Arabic; David Hirshfeld, operations & production services; Yosef Zemach, director of Hebrew programs; Jacob Swery, director of engineering; Zvi Gill, director of international relations & sales; Fred Z. Stockheim, external relations engineering; Dafna Nachmias, film buyer.

U.S. Representative: Nisim Mish'al, I.B.A., c/o Mobile Video Service, 2139 Wisconsin Ave. NW, Washington, DC. Tel. 202-338-6260.

Transmitters operated by Ministry of Communications Engineering Services, P.O. Box 29107, Tel Aviv. Tel. (03) 610211/610311. Yaacov Nitsan, engineer, Radio & TV Broadcasting Dept.

**Hours of operation:** 15:30-22:00 (GMT) approx., daily.

Instructional Television Center, Ministry of Education & Culture (Educational), 14 Klausner St., Ramat-Aviv, Tel Aviv, Israel. Tel. (03) 414155. Started March 24, 1966.

**Personnel:** Yaacov Lorberbaum, director general; Johanna Prenner, director of programming; Irving Kaplan, director of production; Offira Shor, director of sales & film acquisition.

**Hours of operation:** 07:30-15:30 GMT, daily.

**Networks:** One.

**Transmitters:** 17.

**Low power repeaters:** 46.

**Satellite earth station:** Transmit/receive; one in operation. Owned & operated by Bezek, an Israeli communication company.

## Italy

(625-line standards, Systems B & G)  
Color: PAL System

**Sets in use: 6,713,427 black & white; 7,817,077 color**

RAI-TV, Radiotelevisione Italiana (Govt., limited commercial), Viale Mazzini 14, 00195 Rome, is a franchised system which operates the First Network (VHF), Second Network & Third Network (UHF). Began April 1954.

**Personnel:** Sergio Zavoli, president; Gian Piero Orsello, vice president; Biagio Agnes, director general; Mario Motta, Leone Piccioni, Emilio Rossi, Massimo Fichera & Carlo Livi, deputy general directors; Emanuele Milano, director, TV 1 programs; Pio De Berti Gambini, director, TV 2 programs; Giuseppe Rossini, director, TV 3 programs; Albino Longhi, director, TV 1 news; Antonio Ghirelli, director, TV 2 news; Luca Di Schiena, director, regional news services; Vittorio Boni, director of foreign relations.

**U.S. Office:** RAI Corp., 1350 Ave. of the Americas, New York, NY 10019. Tel. 212-975-0200.

**Networks:** 3 national; 21 regional.

**Transmitters First Network:** 55.

**Low power repeaters First Network:** 1,179.

**Transmitters Second Network:** 59.

**Low power repeaters Second Network:** 1,170.

**Transmitters Third Network:** 47.

**Low power repeaters Third Network:** 159.

**Transmitters of French & Swiss programs for Valle D'Aosta:** 2.

**Low power repeaters of French & Swiss programs for Valle D'Aosta:** 40.

**Satellite earth stations:** 3.

**Direct broadcasting satellite:** Planned, experimental operation scheduled to begin 1988.

Approximately 691 privately-operated local television stations which are not government licensed are in operation. About 162 of these are affiliated with nine television organizations: Canale 5 (Silvio Berlusconi, owner); Milan, Italia 1 (Silvio Berlusconi, owner); Retequattro (Silvio Berlusconi, 50%); Rete A, Euro-TV, Elfante, TV Port, Rete Capri & Pan TV. The remainder are independent.

## Ivory Coast

(625-line standards, System K)  
Color: SECAM System

**Sets in use: 200,000 black & white; 5,000 color**

La Television Ivoirienne (Govt.), B. P. 8883, Abidjan-Cocody. Tel. 34-92-06. Telex: 2293 (Dirtele).

**Personnel:** Frederic Kouame, director general; Lucien Kouakou, deputy director, programs; Serge P. Aoulou, deputy director, information; Ivan Baguinoff, deputy director, improvements; Charles Tiemele Kouande, deputy director, broadcasting; Joseph Diomande, inspector in charge of news; Jean Bergmann, technical director.

**Hours of operation:** 12:30-13:30, 10:00-22:30, weekdays; 17:30-22:30, Sun. & holidays. Educational programming: 8:00-12:00, 14:30-17:30, every day except Thurs., Sat. afternoon & Sun.

**Transmitters:** 10.

**Low power repeaters:** 3.

## Jamaica

(Modified 625-line standards, U.S. channeling)  
Color: NTSC System

**Sets in use: 165,000 black & white; 222,000 color**

The Jamaica Broadcasting Corporation (Commercial), 5 South Odeon Ave., P.O. Box 100, Kingston 10, Jamaica, W.I. Tel. 92-65620. All stations carry same program originating in Studio Centre, Kingston. TV tape recording facilities.

**Personnel:** Gloria Lannaman, general manager; Newton James, deputy general manager; Harold Nixon, director of engineering; Robert Ghisays, director, radio programs; Donat Buckner, director, TV production; B. C. Barovier, director, sales & marketing; Kay Dupee, corporation secretary; George Perera, chief accountant.

**Hours of operation:** 9:30 a.m.-12:30 a.m., Mon.-Fri.; 9 a.m.-2:30 a.m., Sat.; 8 a.m.-12:30 a.m., Sun.

**Rates (Aug. 1985):** Peak 60 sec., 1,215.00; 45 sec., 878.00; 30 sec., 675.00; 15 sec., 439.00; 10 sec., 338.00 (Jamaica dollars).

**Network:** One.

**Transmitters:** 8.

**Repeaters:** 5.

## Japan

(625-line standards, System M)  
Color: NTSC System

**Sets in use: 1,954,888 black & white; 29,999,747 color**

Japan Broadcasting Corp. (NHK), 2-2-1 Jinnan, Shibuya-ku, Tokyo 150. Tel. 465-1111. Telex: TK 22377, 24338. Cable: RADIONHK TOKYO. NHK's stations (including translators) are non-commercial, non-governmental, financed by subscription fees.

**Board of Governors:** Makoto Yoshitake, chairman; Nobuhiro Sakata, Kotaro Takeda, Ichiro Isoda, Shinichiro Shirai, Masatoshi Omi, Saburo Nagakura, Tetsu Maki, Eiji Abe, Takehiko Takahashi, Sukezo Tamura & Keiko Ikeda.

**Personnel:** Masato Kawahara, president; Takeshi Tanaka, vice president; Koichi Yabashi, general managing director & director general of engineering; Koichi Sakakura, general managing director, policy planning; Kan-ichiro Umibayashi, general managing director, corporate affairs; Shin-ichi Watanabe, general managing director, finance; Toshio Iwasaki, managing director, director general, broadcasting (international relations); Koichi Yabashi, managing director, director general, engineering headquarters; Jiro Arai, managing director, director general, audience relations; Akira Yokoi, managing director, director general, staff administration; Keiji Shima, managing director, deputy director general, broadcasting; Itsuya Hayashi, managing director, director general, audience services; Hideo Higuchi, director, international relations department; Kenji Wakamatsu, manager, international relations department, in charge of EBU liaison.

**NHK General Bureau for America:** Washington Bureau—Room 394, National Press Bldg., Washington, DC 20045. New York Bureau—One Rockefeller Plaza, Room 1430, New York, NY 10020. Correspondent in Charge of North & Central America: Suite 582, 1901 Ave of the Stars, Los Angeles, CA 90067. NHK General Bureau for Europe: Paris Bureau—Hiroimi Hagino, 174 rue de l'Universite, 75007 Paris. Tel. (1) 705 8036 & (1) 555 6955. Telex: 205870. NHK London Bureau: Norio Shimamura, 66/67 Newman St., London W1P 3LA. Tel. (1) 636 4948 & (1) 636 7978. Telex: (044) 922451. NHK Geneva Bureau: Jiro Hirano, Salle de Presse No. 1, Bureau 59, Palais des Nations, Avenue de la Paix 8-14, 1211 Geneva 10. Tel. (22) 33 41 84. Telex: 27534.

**Regional Headquarters:** 3-43, Banba-cho, Higashi-ku, Osaka. Tel. 06-941-0431. 1-11-1 Higashi Sakura, Higashi-ku, Nagoya. Tel. 082-247-6161. 2-11-10, Ote-machi, Naka-ku, Hiroshima. Tel. 0822-47-6161. 2-7 Chibajomachi, Kumamoto. Tel. 0963-53-2151. 1-11-1 Nishikicho, Sendai. Tel. 0222-25-8811. 1-1, Oodori, Nishi, Chuo-ku, Sapporo. Tel. 011-251-0111. 5, Horinouchi, Matsuyama. Tel. 0899-41-4121.

**Hours of operation:** 6:00-24:00, daily.

# International TV Directory

**Networks:** 2.

**Major high power transmitters:** 97.

**Low power repeaters:** 6,791.

**National Association of Commercial Broadcasters in Japan (Nippon Minkan Hoso Remmei):** Bungei Shunju Bldg., 3-23, Kioicho, Chiyoda-ku, Tokyo. Tel. 265-7481. Telex: J29889 NABTOKYO.

**Personnel:** Sunao Nakagawa, president; Kaoru Tomihara, Tsuguto Kitano, Yukio Aoyama, vice presidents; Nagato Izumi, executive director; Seigo Nagatake, secretary general. Members 138 companies (35 operating radio, 67 operating TV only & 36 operating both radio & TV) are commercial. TV: VHF—48 companies, 478 translators; UHF—55 companies, 5920 translators; SHF—10 translators.

**Hours of operation:** 5:30-25:00, daily.

**Rates:** Peak hour, 3,200,000; peak 30 sec., 1,500,000 (Yen).

**Networks:** 5 (national commercial); 2 (public).

**Transmitters:** 103.

**Repeaters:** 6,408.

**Cable television service:** Systems in operation serving 4,266,030 subscribers.

**Direct broadcasting satellite:** Operated by NHK.

**Fuji Television Network Inc. (FTN)**, 7, Kawada-cho, Shinjuku-ku, Tokyo 162. Tel. (03) 353 1111. Telex: 22560. Cable: Fujivideo Tokyo.

**Personnel:** Paul Haruo Shikanai, chairman of the board; Shigeaki Hazama, president; Tohru Fujimoto, senior exec. director; Osamu Watanabe, exec. managing director for international relations; Tetsuro Sakamoto, exec. managing director for sales & enterprises; Kazuo Kabata, exec. managing director for sports; Matsuei Nakamae, exec. director for technologies; Kuninae Fujimura, exec. director, news; Hisashi Hieda, exec. director, programming & production; Takashi Hoga, director, international department; Kazuo Koiso, director, sports department; Junichi Shirai, manager, foreign news; Kazunori Tsujikawa, chief, London office (c/o Associated Press House, 12 Norwich St., London EC4A 1EJ. Tel. 353-0377); Hiroshi Seta, chief, Paris office (30 Ave. George V, 75008, Paris. Tel. 723-4734).

## Jordan

Receives programs from neighboring countries (625-line standards, Systems B & G) Color: PAL System

**Sets in use: 80,000 black & white; 160,000 color.**

Jordan Television Corporation, P.O. Box 1041, Amman, Jordan (Govt., commercial). Tel. 38760-9, 773111-9 & 777151-5.

**Personnel:** Mohammad Munir Durra, director general; Radi Alkhas, director of engineering; Ihsan Ramzi, director of programs; Lina Gress, director of international relations; Mohammad Amin, director of news; Ibrahim Shahzadeh, head of news exchange; Fatima Masri, head of acquisitions.

**B-184**

Commercial Department, P.O. Box 2398, Amman, Jordan. Tel. 642211 & 642212.

**Hours of operation:** 5:00-midnight, Sat.-Thurs.; 10 a.m.-midnight, Fri.

**Rates (Jan. 1985):** Peak 60 sec., 450; 45 sec., 375; 30 sec., 310; 15 sec., 250 (Dinars).

**Programs:** 2 (Arabic & foreign) & 1 (educational).

**Transmitters:** 2.

**Low power repeaters:** 28.

**Satellite earth station:** One in operation.

## Kampuchea

(525-line standards, System M)

**Sets in use: 30,000**

**PHNOM PENH**—Voice of the Kampuchean People (Govt.), Phnom Penh. Ch. 8. Transmitter 5 kw, ERP 40 kw (radius of 100 km). Started in Jan. 1962. One repeater. Ch. 10 began experimental broadcasting in Dec. 1983.

**Note:** Recent information not available.

## Kenya

(625-line standards, System B) Color: PAL System

**Sets in use: 140,000 black & white; 35,000 color**

**NAIROBI**—Voice of Kenya (Govt., commercial), P.O. Box 30456, Nairobi. Tel. 334567. Ch. E-4 (V-62.25, A-67.75). Started Oct. 1962. Ch. 6, Mazeras, ERP 10 kw; Ch. 2, Timboroa, ERP 10 kw; Ch. 10, Nyeri, ERP 1 kw.

**Personnel:** C. K. O. Nyamboki, director of broadcasting; H. Mazoa, deputy director; E. Namai, controller of TV programs; J. Kosgei, controller of radio programs; H. M. Igambi, chief news editor; J. Mungai, commercial manager; J. P. Kimani, acting chief engineer; G. A. Ayieko, asst. chief engineer, television; J. P. Thiong'o, asst. chief engineer, radio.

**Hours of operation:** 17:00-23:00, daily.

**Rates (peak):** Spot 60 sec., 1600; 30 sec., 940; 15 sec., 670; 10 sec., 400 (Kenya Shillings).

**Transmitters:** 3.

**Repeater:** One.

**Satellite earth station:** Transmit/receive; one in operation.

## Korea

(525-line standards, System M) Color: NTSC System

**Sets in use: 2,947,200 black & white; 4,364,510 color**

KBS-TV, HLCK, Korean Broadcasting System (Public corp.), 18 Yoido-dong, Youngdungpogu, Seoul 150, Korea. Tel. 781-1000; International Relations: 781-2400; 781-2477;

781-2423, 781-2424. Telex: KBSKB K24599; KBSKA K28220 (News); SORTO K33311 (Seoul Olympics Radio & TV Operations). Cable: KBS SEOUL. Ch. 7, ERP 457.1 kw, Ch. 9, ERP 111.2 kw. 24 regional stations. TV tape recording facilities. Started Dec. 1961. Began color transmission 1980; stereo broadcasts 1985.

**Personnel:** Park Hyon-Tae, president; Kim Doh-Jin, managing director, corporate planning & international relations; Sohn Young-Ho, managing director, radio & television; Bae Hak-Chul, managing director, KBS news & sports; Kim Kwang-Shik, managing director, broadcast operations & engineering; Kim Hak-Young, managing director, audience relations & promotion; Yoon Hyuck-Ki, managing director, finance & treasury; Lee Jung-Suk, general manager, SORTO; Park Basic, director, international relations; Chang Myung-Keun, manager, international relations & ABU/EBU liaison officer.

**Rates:** Peak 1 hour, 41,780; 30 sec., 4,640 (U.S. dollars).

**Networks:** 3; one educational, 2 commercial.

**Transmitters:** 81.

**Low power repeaters:** 422.

**Satellite earth stations:** Transmit/receive; two in operation.

**MBC-TV, HLKV, Munhwa Broadcasting Corp. (Commercial)**, No. 31, Yoido-dong, Youngdungpo-gu, Seoul 150, Korea. Tel. 782-8911, 783-8911. Telex: MBC NEWS K22203. Cable: MBC HLKV Seoul. TV tape recording facilities. Started Aug. 1969.

**Personnel:** Hwang Sun-Pil, president; Lee Soo-Jung, executive vice president; Hwang Young-Sun, managing director, administration; Pyo Jae-Soon, managing director, production; Kwon Tae-Soo, managing director, operations & engineering; Kim Khee-Chu, managing director, MBC enterprises; Kim Young-Bok, deputy director, international division & ABU/EBU liaison officer.

**Hours of operation:** 5:30-10:00 a.m. & 5:30 p.m.-midnight, Mon.-Fri.; 5:30-10:00 a.m. & 1:00 p.m.-midnight, Sat.; 5:30 a.m.-midnight, Sun.

**Rates (peak):** Spot 30 sec., 4,629,000 (Korean Won).

**Transmitters:** 46.

**Low power repeaters:** 82.

## People's Democratic Republic of Korea

### (North Korea)

(625-line standards, System D)

**PYONGYANG**—Govt. operates 2 experimental stations.

**Note:** No additional information available.

## Kuwait

(625-line standards, Systems B & G) Color: PAL System

**Sets in use: 10,000 black & white; 600,000 color**

Kuwait Television (Govt.), Ministry of Information, P.O. Box 621, Safat, State of Kuwait. Tel. 2415300-2415350. Cable: ALIRSHAD. Ch. 5, Multa, ERP 100 kw; Ch. 6, Rawdatain, ERP 1500 kw; Ch. 8 & 10, Failaka, ERP 670 kw; Ch. 12, Mutlaa, ERP 1000 kw; Ch. 12, Salmi, ERP 0.1 kw; Ch. 24 & 39, ERP 12 kw (Kuwait City); Ch. 61, Failaka, ERP 1.4 kw (experimental). TV tape recording facilities. Began color telecasting March 1973.

**Personnel:** Naser Mohammed Al-Ahmed Al-Jaber Al-Sabah, minister of information; Abdulaziz Mohamed Ja'afar, under secretary, ministry of information.

**Hours of operation:** 102 hours per week; 8 extra hrs. per day from June to mid-Sept.

**Rates:** Peak hour, 57,857; peak 30 sec. rate: 482 (Dinars).

**Programs:** 2.

**Transmitters:** 5.

**Repeaters:** 2.

**Satellite earth stations:** Transmit/receive; 3 in operation.

## Lebanon

(625-line standards, System B) Color: SECAM System

**Sets in use: 200,000 black & white; 300,000 color**

Radiodiffusion Libanaise, Ministere de l'Information, Beirut, Lebanon. Tel. 346880. Telex: 20786. Cable: Radioliban.

**Personnel:** Kazem Hage-Ali, director of broadcasting; Louis Rizk, chief, technical department; Nizar Mikati, chief, programs department; Antoine Aoun, chief, cabinet; Faouzi Fehmy, chief, public relations section.

Tele-Liban S.A.L., BP 11, Beirut 5054, Lebanon. Tel. 450 100. Telex: 20923. Cable: Teleliban Beyrouth. TV tape recording facilities.

**Personnel:** Moussa Kanaan, president & chairman; Elie Ghostine, assistant general manager for technical affairs; Antoine Remy, program & production manager; Sami Abu Ezzedine, administrative manager; Elias Abou Karam, technical manager; Salim Tabet, internal auditor.

**Rates:** Peak hour, 10,500; peak 30 sec., 5,800 (Lebanese pounds).

**Networks:** 3.

**Transmitters:** 10.

**Low power repeaters:** 5.

**TV & Cable Factbook No. 56**



**Liberia**

(625-line standards, System B)  
Color: PAL System

**Sets in use: 25,000 black & white;  
10,000 color**

**MONROVIA**—The Liberian Broadcasting System (Govt., commercial), P.O. Box 594, Monrovia, Liberia. Tel. 271250. Ch. E-6 (V-182.25, A-187.75). Transmitter 1 kw, ERP 5.75 kw. Started Jan. 1964. TV tape recording facilities.

**Personnel:** Dr. Peter L. Naigow, director general; J. Eustace Smith, deputy director general, broadcasting; Wessa Dennis, deputy director general, administration; Margaret Williams, director of personnel & administration; Sam Bonah, asst. director general, television; Dr. Jerome Z. Boikai, asst. director general, development, planning & research; Joseph Davies, comptroller; Olivia Shannon, asst. director general, radio; Florida Traub, director, rural communications network; Victoria Reffell, deputy director of broadcasting; Botling Doekieh, director, television production & program.

**Represented in U.S. by:** Intercontinental Services Ltd., 183 Madison Ave., New York, NY 10016. Tel. 212-679-3910.

**Represented in United Kingdom by:** Pearl & Dean International Advertising Ltd., 27 St. John Square, London EC1 M4BA. Tel. 01253-8197. Telex: 264123. Cable: INTERADS London.

**Hours of operation:** 18:15-23:00, Mon.-Fri.; 16:15-23:00, Sat.; 14:15-22:30, Sun.

**Rates:** Peak hour, 254; 30 sec., 44 (U.S. dollars).

**Low power repeaters:** 3.

**Libyan Arab Republic**

(625-line standards, System B)  
Color: SECAM System

**Sets in use: 235,000**

People's Revolutionary Broadcasting Corp. Television (Govt., non-commercial), P.O. Box 333, Tripoli. Tel. 32451.

**Personnel:** Rajab El Saliheen Ahmed, vice director general; Muhamed Mustafa Ibrahim, director of administration; Abdulla El Miquiri, director of public relations; Amer Oun, director of planning; Amar El Mahjoob, director of technical dept.; Ibrahim Sakah, director of program dept.; Soliman El Azabi, director of news dept.; Mustafa Hudidan, director of finance dept.

**Transmitters:** 10.

**Luxembourg**

(625-line standards, Systems C, G & L)  
Color: SECAM & PAL Systems

**Sets in use: 35,000 black & white;  
55,000 color.**

**Note:** Additional sets in neighboring Belgium, France & Germany receive RTL programs.

**LUXEMBOURG (Dudelange)**—RTL, Radio-Tele-Luxembourg (Commercial), Villa Louvigny, Luxembourg. Tel. 4766-1. Ch. 7,

100 kw; Ch. 21, 1000 kw Ch. 27, 1000 kw. TV tape recording facilities. Started Jan. 1955.

**Personnel:** Pierre Werner, president; Gaston Thorn, vice president & director general; Gust Graas, director general; Jules Felten, deputy director general; Jacques Neuen, secretary general; Jean Stock, director of TV programs; Leon Maack, technical director; Paul Faber, chief engineer; Jos Pauly, head of exploitation; Paul Ulveling, director of administration (TV); Nic Weber, director, international relations; Gerard Le Febvre, sales manager.

**U.S. Representative:** RKO General Broadcasting, 1440 Broadway, New York, NY 10018.

**Hours of operation:** 12-13:30 p.m. & 5:30-11 p.m., Mon.-Tues. & Thurs.-Fri.; 12-13:30 p.m. & 5-11 p.m., Wed. & Sat.; 12:00-2:30 p.m. & 5-11 p.m., Sun.; 12:30-1:30 p.m., Mon.-Sat.

**Rates:** Peak 30 sec., 240,000 (Luxembourg Francs).

**Networks:** 3.

**Transmitters:** 3.

**Satellite earth stations:** One transmit; 4 receive only.

**Direct broadcasting satellite:** Planned, medium power, estimated completion 1987.

**Cable television service:** 150 systems in operation, serving approximately 50,000 subscribers.

**Macau**

**Sets in use: 20,000 black & white;  
50,000 color**

Teledifusao de Macau, Ghia.

**Personnel:** Carlos Manuel Leite B. Brogs, international affairs manager.

**Rates:** Peak 30 sec., 3,000 (Patacas).

**Transmitter:** One.

**Low power repeaters:** 3.

**Madeira Islands**

(See Portugal)

**Democratic Republic of Madagascar**

(625-line standards, System K)  
Color: SECAM System

**Sets in use: 40,000 black & white;  
10,000 color**

RTM, Radio Television Malagasy (Govt., non-commercial), BP 442, Tananarive, Madagascar. Tel. 223 81, 217 45.

**Personnel:** Simon Andriamialison, director; Joachim Andrianarisoa, deputy; Louis Rasamoelina, news manager; Jean Paul Razafimanantsoa, public relations manager; Hanta Rabesandratana, program manager; Niry Rakotondramala, production manager; Dieudonne Ramanamirija, chief engineer.

**Transmitters:** 2.

**Low power repeaters:** 3.

**Malaysia**

(625-line standards, System B)  
Color: PAL System

**Sets in use: 1,639,666 color**

Television Malaysia, Dept. of Broadcasting (Govt., commercial), Angkasapuri, Kuala Lumpur 50614, Malaysia. Tel. Kuala Lumpur (03) 2745333. Telex: MA 30283 (radio); MA 31383 (TV). Programs are transmitted in four languages: Bahasa Malaysia, English, Mandarin and Tamil.

**Personnel:** Zain Mahmood, acting director general; Zainal Abu, deputy director general, programming; H. S. Gendeh, acting deputy director general, engineering; Jaafar Kamin, director, programs; Salleh Pateh Akhir, director, news; Madzhi Johari, controller, radio; Aziz Wok, director, training; Tamimuddin Karim, director, Sabah; Ismail Mohd Jah, director, Sarawak; Yap Swee Choon, director, northern region; Noori Ali, director, southern region; Lokman Halim, director, eastern region.

**Hours of operation:** Network I—16:20-2:30, Mon.-Wed.; 11:30-2:30, Thurs. & Sat.; 7:50-2:30, Fri. & Sun. Network II—17:00-24:00 Mon.-Thur.; 15:00-24:00 Fri.-Sun.

**Rates:** Peak hour 39,600; peak 30 sec., 6,600 (Malaysian Ringgit).

**Networks:** 2.

**Transmitters:** 35.

**Low power repeaters:** 6.

**Satellite earth stations:** Transmit/receive, 4 in operation; receive only, one in operation.

**Maldives**

(625-line standards, System B)  
Color: PAL System

**Sets in use: 772 black & white; 2,239 color**

**MALE**—TV Maldives (Govt., commercial), Male. Ch. E-7. Transmitter 1 kw, ERP 11.75 kw.

**Personnel:** Hussein Shihab, deputy director; Easa Ibrahim, maintenance engineer.

**Rates:** Peak hour, 600; 30 sec., 55 (Rufiyas).

**Network:** One.

**Transmitters:** 2.

**Satellite earth station:** One in operation.

**Malta**

(625-line standards, System B)  
Color: PAL System

**Sets in use: 62,000 black & white;  
70,000 color**

**WARDAMANGA**—TVM, Television Malta (Semi-Govt., commercial), Xandir Malta, Broadcasting House, P.O. Box 82, Gwardamanga, Malta. Tel. 605361/5. Cable: Xandir. Telex: MW 1443. Ch. E-10 (V-210,25,

A-215.75). Transmitter 1.5 kw, ERP 8 kw. TV tape recording facilities. Started Sept. 1962.

**Personnel:** Manni Spiteri, head of Xandir Malta; Maurice Tanti Burlo, assistant head of Xandir Malta; Norman Hamilton, head of TV programs; C. Flores, head of programs; Paul Abela, chief engineer; J. Giuliano, head of technical services; Louis Gatt, head of air-time sales; Manwel Zammit, head of news division; C. Arrigo, head of drama; S. Muscat, head of accounts.

**Represented in U.S. by:** Intercontinental Services Ltd.

**Hours of operation:** 18:00-23:30, daily; 14:00-23:30, Sat.-Sun.

**Rates:** 60 sec., 142; 45 sec., 123; 30 sec., 106; 15 sec., 81 (Maltese Pounds).

**Program:** One.

**Transmitter:** One.

**Satellite earth stations:** Receive only; one in operation.

**Cable television service:** One system in operation.

**Martinique**

(625-line standards, System K)  
Color: SECAM System

**Sets in use: See RFO, France**

**FORT DE FRANCE**—RFO, La Clairiere, P.O. Box 662, 97262 Fort-de-France, Martinique, French West Indies. Tel. 71.16.60. Ch. 4. Transmitter 1 kw.

**Personnel:** Marcel Beaudza, manager.

**Low power repeaters:** 8.

**Mauritius**

(625-line standards, System B)  
Color: SECAM System

**Sets in use: 85,000 black & white;  
25,000 color**

**CUREPIPE**—MBC TV, Mauritius Broadcasting Corp. (Commercial), Broadcasting House, Louis Pasteur St., Forest-Side, Mauritius. Tel. 6-5000-3. Telex: IW 4230 Maubroad. Ch. E-4. Transmitter 5 kw, ERP 15 kw. Started Feb. 1965. Low-power repeaters on Ch. E-7, E-9, E-12.

**Personnel:** Dhanjay Callikan, director general; Anil Suraj Bali, deputy director general; Manda Boolell, general program organizer; Purmanand Ramlackhan, Indian program organizer; Subash Jepaul, financial controller; Herbert St. Lambert, chief engineer; Trilock Dwarka, head of news; Bhinod Vitthaldas, acting head of film unit; Bijaye Coomar Madhou, head of current affairs & documentaries; Bapnaya Mulliah, secretary; Yan Jankoo, public relations officer; Guy Dupuch, literary, artistic & musical organizer.

**Hours of operation:** 16:00-23:00, daily; 9:30-23:00, Sat.; 10:00-23:00, Sun.

**Rates:** Peak hour, 12,000; 30 sec., 830 (Mauritian Rupees).

**Transmitters:** 7.

# International TV Directory

**Low power repeaters:** 3.

**Satellite earth stations:** One.

## Mexico

(525-line standards, System M)  
Color: NTSC System

**Sets in use:** 8,820,000 black & white;  
5,880,000 color

All stations commercial except where noted.

**TELEvisa S.A.:** Operates XEW-TV, XHGC-TV, XHTV & XHTM-TV, Mexico City.

**BURRO, Michoacan—XHCBM-TV,** Ch. 8. ERP 25 kw. Operated by Imevison.

**COFRE DE PEROTE, Veracruz—XHIC-TV,** Ch. 13. ERP 25 kw. Operated by Imevison.

**CULIACAN, Sinaloa—XHCCG-TV,** Ch. 7. ERP 25 kw. Operated by Imevison.

**CULIACAN, Sinaloa—XHMAS-TV,** Ch. 12. ERP 25 kw. Operated by Imevison.

**CULIACAN, Sinaloa—XHQT-TV,** TV de Culiacan S.A., Loma El Mirador, Frac. Lomas de Culiacan, Culiacan. Ch. 3. ERP 29.7 kw. Started Sept. 11, 1964.

**Personnel:** Francisco Madero H., director general; Carlo H. Gama D., gen. mgr.; Carlos Corrales L., sales mgr.

**Hours of operation:** 17:00-23:00.

**DURANGO, Durango—XHND-TV,** Ch. 12. ERP 1 kw.

**ENSENADA, Baja California—XHS-TV,** Antonio Suarez Reyes, Av. Punta Banda y Eugenia, Fraccionamiento Chapultepec, Ensenada. Ch. 23. ERP 226 watts. Started Dec. 2, 1963.

**GUADALAJARA, Jalisco—XEDK-TV,** Television Tapatia S.A. de C.V., Av. Circunvalacion No. 265 Col. Independencia, Guadalajara, Jalisco 44340. Ch. 6. ERP 73 kw. Started Aug. 23, 1960.

**Personnel:** Clemente A. Serna, president; Aurelio Rodriguez, executive director; Carlos E. Linares, managing director; Jose Luis V. Sanchez, administrative manager; Carlos M. Sanchez, technical manager; Juan A. Neri, operations manager; Ariel G. Vazquez, production manager.

**Rates (May 1987):** Peak one hour, 6,000; peak 30 sec., 370 (U.S. dollars, at 1,250 Pesos to \$1.00).

**Transmitters:** 2.

**Satellite earth stations:** Receive only; one in operation.

**GUADALAJARA, Jalisco—XHGT-TV,** Televisora de Occidente S.A. Ch. 4. ERP 100 kw. Started Aug. 18, 1961.

**HERMOSILLO, Sonora—XHUS-TV,** Universidad de Sonora (Non-commercial, cultural). Ch. 8. ERP 1 kw.

**HILDALGO DEL PARRAL, Chihuahua—XMHM-TV,** Ch. 12. ERP 1 kw.

**JUAREZ, Chihuahua—XEJ-TV,** Television de la Frontera S.A., Vicente Guerrero 704, Ciudad Juarez. Ch. 5. ERP 9.95 kw. Started May 3, 1954.

**LA PAZ, Baja California—XHK-TV,** Television La Paz S.A., Apdo. Postal 222. Ch. 10. ERP 8.2 kw. Started May 30, 1968.

**LA VELARDENA, Chihuahua—XHITV,** Instituto Mexicano de Television, Imevison. Col. Fuentes del Pedregal, Mexico 12, D.F. Tel. 568-1313. Ch. 4. ERP 22.65 kw. Started Oct. 7, 1968.

**Rates:** Peak hour, 4,320,000; peak 60 sec., 360,000; peak 30 sec., 180,000 (Mexican Pesos). Operated by Imevison.

**LA VIRGEN, Zacatecas—XHLVZ-TV,** Ch. 10. ERP 25 kw. Operated by Imevison.

**LEON, Guanajuato—XHL-TV,** Televisora de Leon Guanajuato S.A. Ch. 10. Transmitter 25 kw, ERP 150 kw. Started March 26, 1968. Repeats XEW-TV. Originates local programming.

**LOS MOCHIS, Sinaloa—XHCG-TV,** Jose Manuel Acosta Castaneda, Blvd. Rosales 201 Nte. Ch. 12. Transmitter 50 watts, ERP 2 kw.

**MAZATLAN, Sinaloa—XHMZ-TV,** Televisora del Pacifico S.A. Ch. 7. Transmitter 5 kw, ERP 63 kw. Started July 1969. Repeats XHGC-TV. Originates local programming.

**MERIDA, Yucatan—XHY-TV,** Televisora de Yucatan S.A., Calle 60 No. 385, Merida. Ch. 3. ERP 38 kw. Started Jan. 29, 1963.

**Rates:** Peak hour, 1,184,400; 30 sec., 43,200 (Mexican Pesos).

**MERIDA, Yucatan—XHST-TV,** Sistema Teleyucatan S.A., Paseo de la Reforma No. 45, Piso 16, Mexico, D.F. Ch. 13. ERP 42.5 kw.

**Rates:** Peak hour, 1,184,400; 30 sec., 43,200 (Mexican Pesos).

**MEXICALI, Baja California—XHBC-TV,** Televisora de Mexicali S.A., Apdo. Postal 1356, Mexicali. Ch. 3. Transmitter 25 kw, ERP 84 kw. Started April 11, 1959.

**MEXICO CITY, Distrito Federal—XEIPN-TV,** Instituto Politecnico Nacional, Carpio 475 Col. de Santo Tomas, Mexico 17, D.F. (Govt., cultural, non-commercial). Ch. 11. ERP 300 kw.

**Personnel:** Dr. Raul Talan Ramirez, director general; Jorge Velasco Ocampo, executive director; Jose Luis Espinoza, transmission director.

**Transmitter:** One.

**Repeaters:** 2.

**MEXICO CITY, Distrito Federal—XEW-TV,** Televimex S.A., Av. Chapultepec 18, Mexico 7, D.F., C.P. 06724. Tel. 709-33-33. Ch. 2. Transmitter 30 kw, ERP 100 kw. TV tape recording facilities. Started Oct. 1951.

**Personnel:** Romulo O'Farrill Jr., chairman of the board; Miguel Aleman Velasco, president; Alejandro Burillo Azcarraga; executive vice president; Alejandro Sada Olivares, vice president; Alejandro Quintero, vice president in charge of planning & development; Fernando Diez Barrosa, vice president, operations; Emilio Diez Barrosa, vice president, news & special events; Felix

Araujo, general director; Jorge Rodriguez Mondragon, operation manager; David Pastrana, transmission manager.

**Rates:** Peak hour, 156,600,000; peak 30 sec., 13,050,000 (Mexican Pesos).

**Transmitters:** 16.

**Repeaters:** 129.

**MEXICO CITY, Distrito Federal—XHDF-TV,** Instituto Mexicano de Television, Imevison, Periferico Sur No. 4121, 14141 Mexico D.F. Tel. 568-1313. Ch. 13. Transmitter 50 kw, ERP 312 kw. TV tape recording facilities. Started Oct. 12, 1968.

Imevison operates XHAO-TV, Tzontehuitz, XHMAS-TV, Culiacan, XHJAL-TV, Santa Fe, XHIC-TV, Cofre de Perote, XHITV, La Velardena, XHIMTV, Mexico City, XHLVZ-TV, La Virgen, XHCBM-TV, Burro, XHCCG-TV, Culiacan & XHTEM-TV, Tlaxmacas.

**Personnel:** Pablo Marentes, general director; Salvador Nunez, executive coordinator, production, programming & commercial areas; Sergio Navarro, director, production; Gabriela Garcia, production deputy; Pedro Sabau, director, planning; Mario Aguilar, director, technical operations; Abraham Durant, transmission deputy; Roberto Luis Matus, management engineer deputy; Luis Garbay, technical operations deputy; Enrique Serrano, maintenance & broadcast deputy; Angel Trinidad, director, news; Pedro Gomez, director, management; Carlos A. Enriquez, executive coordinator, management, finance & legal areas; Argelio Lecea, director, commercial; Manuel Morales de la Parra, deputy director, programming XHDF-TV; Hector Abadie, programming deputy XHDF-TV & XHIMT.

**Rates:** Peak 60 sec., 4,575,000 (specials); peak 60 sec., 3,300,000 (sports); peak 60 sec., 2,812,000 (Mexican Pesos).

**Networks:** 2.

**Transmitters:** Network 1, 36; Network 2, 30.

**Repeaters:** Network 1, 47; Network 2, 78.

**Satellite earth stations:** Receive only, 2 in operation.

**MEXICO CITY, Distrito Federal—XHGC-TV,** Television Gonzalez Camarena S.A., Av. Chapultepec 18, Mexico 7, D.F. Ch. 5. Transmitter 30 kw, ERP 100 kw. Started Aug. 1952. Operated by Televisa S.A.

**Personnel:** Rafael Bustillos, general director; Mario P. Mariscal, operations manager; Alberto Rodriguez, programming & content manager.

**Rates:** Peak hour, 100,800,000; peak 30 sec., 8,400,000 (Mexican Pesos).

**Transmitters:** 8.

**Repeaters:** 17.

**MEXICO CITY, Distrito Federal—XHIMTTV,** Ch. 7. ERP 25 kw. Operated by Imevison.

**MEXICO CITY, Distrito Federal—XHTV,** Television de Mexico S.A., Av. Chapultepec 18, Mexico 7, D.F. Ch. 4. Transmitter 30 kw, ERP 100 kw. Started Sept. 1, 1950. Operated by Televisa S.A.

**Personnel:** Jose Luis Ruiz Furlong, general director; Jose Hinojosa Nava, operations manager; Moises Quintana, transmission manager.

**Rates:** Peak hour, 19,800,000; peak 30 sec., 1,650,000 (Mexican Pesos).

**Repeater:** One.

**Satellite earth stations:** Receive only; 22 in operation.

**MEXICO CITY, Distrito Federal—XHTM-TV,** Fomento de Television Nacional S.A. de C.V., Av. Chapultepec 18, Mexico 7, D.F. Ch. 8. Transmitter 30 kw, ERP 300 kw. Started Nov. 1968.

Operated by Televisa S.A.

**Personnel:** Miguel R. Sabido, general director.

**Repeaters:** 2.

**MONTERREY, Nuevo Leon—XEFB-TV,** Cadena Televisora del Norte S.A., Espinoza Pte. 780, Monterrey. Ch. 3. ERP 100 kw. Started Oct. 9, 1963.

**MONTERREY, Nuevo Leon—XHAW-TV,** Jesus D. Gonzalez, Paricutin Sur 316, Monterrey. Ch. 12. Transmitter 10 kw, ERP 100 kw. Started Oct. 31, 1964.

**NUEVO LAREDO, Tamaulipas—XEFE-TV,** Rafael Tijerina Carranza, Los Fresnos, km 5. 2P88, Nuevo Laredo. Ch. 2. ERP 21 kw.

**OBREGON, Sonora—XHI-TV,** Televisora del Yagui S.A., Miguel Aleman 424 Sur, Cerro Yucuribampo, Ciudad Obregon, Sonora. Ch. 2. ERP 87.6-kw. Started Aug. 26, 1965.

**Personnel:** Francisco Madero, president; Carlos Sandoval Rodriguez, vice president; Javier Hernandez Camalich, general manager.

**Rates (June 1987):** Peak hour, \$1,750; peak 30 sec., \$60 (U.S. Dollars).

**Repeater:** One.

**PIEDRAS NEGRAS, Coahuila—XHPN-TV,** Ch. 3. ERP 6 kw.

**SANTA FE, Jalisco—XHJAL,** Ch. 13. ERP 25 kw. Operated by Imevison.

**TAMPICO, Tamaulipas—XHGO-TV,** Televisora del Golfo S.A., Bolivar 104, Col. Cambell, Tampico, Tamps. Ch. 7. ERP 57 kw.

**TAMPICO, Tamaulipas—XHFW-TV,** Flores y Flores Enc. Ch. 9. Started March 1971. Repeats XHGC-TV. Originates local programming.

**TENOSIQUE, Tabasco—Ch. 12.**

**TIJUANA, Baja California—XETV,** Radio Television S.A., Apdo. Postal 121, Tijuana. Ch. 6. ERP 100 kw. Started Feb. 1953.

**TIJUANA, Baja California—XEWTV,** Televisora de Calimex S.A., Apdo. Postal 12, Tijuana. Ch. 12. Transmitter 10 kw, ERP 66 kw. Started July 1960.

**Personnel:** Jose Marquez, general manager; Mario Acosta, technical manager; Jorge Mondragon, business manager.

**Rates:** Peak one hour, 5,000; peak 30 sec., 500 (U.S. dollars).

**Network:** One.

**Satellite earth station:** Receive only; one in operation.

**TINAJAS-PARRAL, Chihuahua—XHJMA-TV,** Jose Manuel Acosta Castaneda, Mazatlan 31, Mexico, D.F. Ch. 3. Transmitter 1 kw, ERP 2 kw. Started Jan. 17, 1968.

**TLAMACAS, Mexico**—XHTM-TV, Ch. 12. ERP 25kw.  
Operated by Imevision.

**TORREON, Coahuila**—XELN-TV, Televisora de la Laguna S.A. Ch. 4. Transmitter 1 kw. ERP 4 kw. Started Dec. 1958. Repeats XHGC-TV. Originates local programming.

**TORREON, Coahuila**—XHIA-TV, Av. Juarez, No. 139 Pte., C.P. 27000. Tel. 2-49-63. Ch. 2. Transmitter 5 kw, ERP 13.5 kw. Started Dec. 21, 1966.

**TZONTEHUITZ, Chiapas**—XHAO-TV, Ch. 4. ERP 25 kw.  
Operated by Imevision.

**Note:** Stations listed originate programming; all others are repeaters.

**Cable television service:** 74 systems serving 330,194 subscribers.

**Satellite earth stations:** 14.

**Direct broadcasting satellite:** Morelos I in operation, began 1985.

**Monaco**

(625-line standards, Systems L & G)  
Color: SECAM & PAL Systems

**Sets in use: 17,200 color**

**MONTE CARLO**—TMC, Tele Monte-Carlo (Commercial), 16 Boulevard Princess Charlotte, Monte Carlo MC-98090. Tel. (93) 50.59.40. TV tape recording facilities. Started Nov. 1954.

**Personnel:** Jean-Louis Medecin, acting president; Gerard Eymery, director general; Christian Micheo, technical director; Michele Navadic, program director; Marcel Ardisson, public relations.

**Rates:** Peak 60 sec., 19,630; peak 30 sec., 11,100 (French Francs).

**Networks:** One French; 2 Italian.

**Transmitters:** One VHF, L/SECAM; One UHF L/SECAM; 2 UHF G/PAL (in Monaco); 4 in France; 2 in Italy.

**Repeaters:** One in Monaco; 2 in France, 37 in Italy.

**Mongolia**

(625-line standards, System D)

**Sets in use: 2,000**

**ULAN BATOR**—Government.

**Note:** No additional information available.

**Morocco**

(625-line standards, System B)  
Color: SECAM System

**Sets in use: 966,651 black & white; 131,994 color**

Radiodiffusion Television Marocaine, R.T.M. (Govt., commercial), 1 rue El Brihi, Rabat, Morocco. Tel. 64871, 64092, 64443, 64274. Telex: (048) 31010, 31984, 31687. Cable: Rtm Rabat.

**Personnel:** Mohamed Tricha, director general; Abderrahman Achour, director, radio; Mohamed Issari, director, television; M'Hamed Jamal Eddine Tanane, technical director; Ahmed Rayane, foreign relations; Mehdi Bouzekri, chief, administrative & financial affairs; Tahar Bellarbi, chief, TV editing; Maria Amar, chief, Arabic radio; Mohamed Khayat, chief, French radio.

**Networks:** One.

**Transmitters:** 25.

**Low power repeaters:** 40.

**Satellite earth stations:** 2 in operation.

**Direct broadcasting satellite:** Planned, estimated completion after 1990.

**Mozambique**

(625-line standards, System G)  
Color: PAL System

**Sets in use: 1,000 black & white; 4,000 color**

Televisao Experimental (Govt., non-commercial), C.P. 2675, Avenida Julius Nyerere 930, Maputo, Mozambique. Tel. 744788. Ch. 33. Transmitter 1 kw. Tape recording facilities. Started Feb. 3, 1981.

**Personnel:** Antonio Eduardo Lima Schwalbach, director general.

**Hours of operation:** 18:30-22:00, Sun.

**Nepal**

(625-line standards, System B)  
Color: PAL System

**Sets in use: 500 black & white; 20,000 color**

Nepalese Television Project, Singha Durbar, P.O. Box 3826, Kathmandu. Tel. 213447; 211134. Telex: 2548 NEPTV. Ch. 4. (V-62.25, A-67.75). ERP 100 watts.

**Personnel:** Neer Bikram Shah, chairman & general manager; Rabindra S. Rana, director, engineering; Tirtha L. Shrestha, director, administration; Tapa N. Shukla, director, programming; Durga N. Sharma, director, news & international affairs; P. Maskey, director, finance.

**Rates:** Peak 30 sec., 1,500 (Nepalese Rupees).

**Satellite earth station:** Transmit/receive; one in operation.

**Netherlands**

(625-line standards, Systems B & G)  
Color: PAL System

**Sets in use: 16,186 black & white; 4,610,161 color**

Nederlandse Omroep Stichting (Private broadcasting organizations working together within public system), P.O. Box 10, 1200 JB Hilversum, Netherlands. Tel. 779111. Telex: 43312. Cable: NOS.

**Personnel (Executive Board):** P. van Dijke, chairman; A. van den Heuvel, vice chairman & member in charge of program affairs; H. Spaan, member in charge of economic affairs; C. Hagenbeek, member in charge of personnel/facility affairs; P. Beugels, member in charge of cultural &

educational affairs/regional radio; F. van Geest, general secretary; C. van de Haak, general policy dept.; W. Bekkers, audience research dept.; J. W. Wieringa, financial controller; B. Geersing, legal dept.; P. M. Hendriksen, international affairs dept.; A. Eygenhuijsen, managing director, radio; E. van Westerloo, managing director, television.

**Hours of operation:** 10:00-12:00, 14:00-24:00, daily, average First Program; 18:00-24:00 average Second Program; educational programming, 10 hrs. & 25 min. weekly. Began color broadcasting Oct. 1967.

Advertising sold by Stichting Ether Reclame—STER.

**Rates:** Peak 30 sec., 24,600 (Guilders).

**Programs:** 2.

**Transmitters:** 14.

**Low power repeaters:** 15.

**Cable television service:** 1,150 operating systems serving 2,800,000 subscribers.

**Master antenna service:** 5,000 systems operating systems serving 500,000 subscribers.

**Satellite earth stations:** 4 in operation.

**Netherlands Antilles**

(525-line standards, System M)  
Color: NTSC System

**Sets in use: 10,000 black & white; 40,000 color**

Antilliaanse Televisie Maatschappij N.V. (Govt., commercial), P.O. Box 415, Curacao, Netherlands Antilles.

**WILLEMSTAD, Curacao**—PJC-TV, TeleCuracao, Box 415, Curacao, N.A. Tel. 611288. Telex: 3332 TELEEC-NA. Ch. 8 (V-181.25, A-185.75). ERP 15 kw. Started Aug. 1, 1960. Increased power Jan. 1, 1973. Second channel, ERP 1 kw. Started Feb. 1982.

**Personnel:** Norbert Hendrikse, general manager; Yvonne Boekhouder, sales manager; Hubert van der Biest, program manager & film buyer; Jaime Rofina, asst. general manager; Anthony de la Paz, chief engineer.

**Hours of operation:** 16:00-23:45, daily.

**Rates:** Peak 1 hour, 840; 30 sec., 170 (U.S. dollars). Prime time, spot 60 sec., 257.00; 45 sec., 218.00; 30 sec., 204.00; 15 sec., 135.00. Non prime time, spot 60 sec., 160.00; 45 sec., 128.00; 30 sec., 117.00; 15 sec., 80.00. Program hour, 1,512.00; 30 min., 784.00; 15 min., 550.00 (NA Florins).

**Networks:** One.

**Transmitters:** One.

**Repeaters:** One.

**Satellite earth stations:** Receive only; 3 in operation.

**Direct broadcasting satellite:** One standard A station planned, estimated completion 1987.

**ORANJESTAD, Aruba**—PJA-TV, TeleAruba, Box 392, Oranjestad, Aruba, N.A. Tel. 47302. Ch. 13. Transmitter 500 watts, ERP 3 kw. Started Sept. 29, 1963. Second chan-

nel, ERP 1 kw. TV tape recording facilities. Started July 1983.

**Personnel:** Myra Maduro, general manager; Sidney L. Salas, station manager; Gerda M. Salas, sales manager; Demetrio Maduro, program manager; Miguel Roga, chief engineer.

**Hours of operation:** 18:00-24:00, Mon.-Sat.; 17:00-24:00, Sun.

**Rates (1986):** Spot 60 sec., 134.00; 30 sec., 96.00; 20 sec., 83.00; 10 sec., 70.00. Program hour, 828.00; 30 min., 414.00; 15 min., 276.00 (NA Florins).

**Networks:** 2.

**Low power transmitter:** One.

**Satellite earth station:** Via microwave from DSE in Curacao.

**Cable television service:** One 4 channel system serving 2,000 subscribers.

**New Caledonia**

(625-line standards, System K)  
Color: SECAM System

**Sets in use: See RFO, France**

**NOUMEA**—RFO, P.O. Box 3273, Noumea. Tel. 274327. Ch. 6. Transmitter 50 watts. Started Oct. 1965.

**Personnel:** Fred Jouhaud, manager.

**Low power repeaters:** 22.

**New Zealand**

(625-line standards, System B & G)  
Color: PAL System

**Sets in use: 71,791 black & white; 862,919 color**

The Broadcasting Corporation of New Zealand (BCNZ), P.O. Box 98, Wellington, New Zealand.

**Personnel:** Hugh Rennie, chairman; Ian McLean, secretary of the Corporation; Nigel Dick, chief executive.

The Corporation operates two television networks—Television-1, originated from Avalon television complex in Lower Hutt (near Wellington) & Television-2, originated from Auckland studio. Both networks are operated by Television New Zealand, P.O. Box 98, Wellington. Tel. 741200.

**Personnel:** Julian D. Mounter, director general; Peter Sandlant, controller of engineering.

**Hours of operation:** TV-1, 98 hours weekly; TV-2, 89 hours weekly. Six days are commercial. Sundays are commercial on each network.

**Rates:** Peak 60 sec., 13,680; peak 30 sec., 7,200 (New Zealand dollars).

**Networks:** 2.

**Transmitters:** 49.

**Low power repeaters:** 694.

**Satellite earth station:** Transmit/receive; four in operation.

# International TV Directory

## Nicaragua

(525-line standards, System M)  
Color: NTSC System

**Sets in use: 150,000 black & white; 20,000 color**

Sistema Sandinista de Television (Govt., commercial), Managua D.N., Nicaragua. Tel. 26651. TV tape recording facilities.

**Personnel:** Ivan Garcia, director general.

**MANAGUA**—YNSA-TV, Ch. 6. Transmitter 25 kw, ERP 150 kw. Started Dec. 1961.

**Hours of operation:** 4:00-11:00 p.m., Mon.-Fri.; 9:00 a.m.-11:00 p.m., Sun.

**Rates (peak):** Spot 60 sec., 850; 30 sec., 582; 20 sec., 432; 10 sec., 353 (Cordobas).

**MANAGUA**—Ch. 2 (Commercial). Transmitter 20 kw, ERP 100 kw. Started Nov. 1968.

**Hours of operation:** 5:00-11:00 p.m., Mon.-Fri.; noon-11:00, Sun.

**Rates (peak):** Spot 60 sec., 772; 30 sec., 526; 20 sec., 394; 10 sec., 319 (Cordobas).

**Low power repeaters:** 5.

## Niger

(625-line standards, System K)  
Color: SECAM System

**Sets in use: 20,000 black & white; 10,000 color**

Office de Radiodiffusion Television du Niger (ORTN) (Govt., educational), B.P. 361, Niamey. Tel. 72 31 53. Telex: 5229. Voix du Sahel (Radiodiffusion sonore), B.P. 361, Niamey. Tel. 72 22 72. Tele Sahel (Television Nationale), B.P. 309, Niamey. Tel. 72 31 53.

**Personnel:** Djibrill Hanounou, director general; Zouidi Issouf, technical director; Maitourane Abdou-Saleye, director, television; Aboubaka Kio Koudize, director, radio.

**Hours of operation:** 7:30-12:30 & 15:30-18:30.

**Rates:** Peak 30 sec., 110,000 (CFA francs).

**Network:** One.

**Transmitters:** 11.

**Low power repeaters:** 8.

**Satellite earth stations:** Transmit/receive; 3 in operation; receive only, 2 in operation.

## Nigeria

(625-line standards, System B)  
Color: PAL System

**Sets in use: 3,600,000 black & white; 400,000 color**

Nigerian Television Authority (NTA) (Govt., commercial), Television House, Ahmadu Bello Way, Victoria Island, Private Mail Bag 12036, Lagos, Nigeria. Tel. 01-614900, 01-614949.

**Personnel:** Shyngle Wigwe, director general; Ahmed Kere, director of corporate affairs; Isaac Wakombo, director of engineering; Yahaya Abubaker, director of news; Patrick Itoyogh, director of national productions; Victoria Ezeokoli, director of programs;

Sulemonu Momodu, director of finance; Abduraham Micika, director, Abuja project; Saka Fagbo, director of commercials.

**Rates:** Peak hour, 8,500; 30 sec., 2,750 (Naira).

**Transmitters:** 60.

**Satellite earth stations:** Transmit/receive; 21 in operation.

## Norway

(625-line standards, System B)  
Color: PAL System

**Sets in use: 121,424 black & white; 1,260,843 color**

Norsk Rikskringkasting—NRK (Govt., non-commercial), Bjornstjerne Bjornsons Plass 1, 0340, Oslo 3, Norway. Tel. 45 90 50. Telex: International Relations—76820 nrutl n. Eurovision Office—71794 tvp n. Began operation Aug. 1960. All transmitters carry same program. Main studios in Oslo & regional studios in Alesund, Bergen, Bodo, Elverum, Forde, Karasjok, Kristiansand, Lillehammer, Porsgrunn, Stavanger, Tromso, Trondheim & Vadso have tape recording facilities.

**Personnel:** Bjartmar Gjerde, director general of radio & television; Oddvar Svanevik, director of finance & administration; Kjell Loevaas, director of engineering; Tor Strand, director of programs. Heads of departments: Kristian Ogrim, program planning, Eurovision, sales; Eivind Otto Hjelle, news; Rolf Johnsen, sports & outside broadcasts; Oddvar Foss, cultural programs & current affairs; Ada Haug, children's & youth programs; Magne Bleness, drama & music; Berit Rinnan, films; Axel Amli, international relations.

**U.S. Representatives:** Haarvard Narum & Jahn Otto Johansen, National Press Bldg., Room 1233, Washington, DC 20045. Tel. 202-662-7278.

**Hours of operation:** Approximately 16:55-21:30/21:45 (GMT).

**Program:** One.

**Transmitters:** 44.

**Low power repeaters:** 1,970.

**Satellite earth station:** Transmit; one in operation.

**Direct broadcasting satellite:** Planned.

**Cable television service:** One system in operation.

## Oman

(625-line standards, Systems B & G)  
Color: PAL System

**Sets in use: 1,300,000 color**

Directorate General TV and Radio, Ministry of Information, P.O. Box 600, Muscat, Sultanate of Oman (Govt., non-commercial). Tel. 603222. Telex: 5454 OMAN TV ON. TV tape recording facilities.

**Personnel:** Khamis Al Rifai, director general of television; Ali Abdulla Al Mujeni, director general of radio; Hamal Al Kindy, technical director; Ahmed Abdulrahman,

technical advisor; Victor Bahou, chief engineer (television); Adel Eishatei, chief engineer (radio).

**Hours of operation:** 15:00-24:00, approximately, daily.

**Network:** One.

**Transmitters:** 8.

**Repeaters:** 36.

**Satellite earth stations:** Transmit/receive; 4 in operation.

**Direct broadcasting satellite:** Planned.

## Pakistan

(625-line standards, System B)  
Color: PAL System

**Sets in use: 850,354**

Pakistan Television Corp. Ltd. (Public limited co., commercial), Constitution Ave., Box 1221, Islamabad, Pakistan. Tel. 822191-822195. Telex: RP-5833.

**Personnel:** Anwar Zahid, acting managing director; Fazal Kamal, director, program administration; Nazir Ahmad Warraich, director, engineering; Matee-ur-Rehman Mirza, finance director; A. Nasir Siddiqui, director, administration & personnel; Muslehuddin, director, international relations & sports; Anwar Hussain, director, current affairs; Mohammad Zubair, director, PTV Academy; Burhanuddin Hasan, director, news & general manager, Rawalpindi; Mohammad Nisar Hussain, general manager, Lahore; Abdul Karim Baluch, general manager, Karachi; Rafique Ahmed Warraich, general manager, Peshawar; Gufran A. Imtiaz, general manager, Quetta.

**Hours of operation:** Approx. 17:30-23:30, Sat.-Thurs.; 16:30-23:30, Fri.

**Rates (1985):** Peak one hour, 111,800 (sponsorship charges for 50-60 min. program); peak 30 sec., 9,975 (National Network) (Rupees).

**Programs:** One.

**Transmitters:** 10.

**Low power repeaters:** 5.

**Satellite earth station:** One.

**Direct broadcasting satellite:** Planned, estimated completion 1989.

## Panama

(525-line standards, System M)  
Color: NTSC System

**Sets in use: 300,000 black & white; 120,000 color.**

PANAMA—RPC-TV, Corporacion Panamena de Radiodifusion (Commercial), P.O. Box 1795, Panama, R.P. Tel. 25-0160. Ch. 4. Transmitter 25 kw, ERP 250 kw. TV tape recording facilities. Started Sept. 1959.

**Personnel:** Fernando Eleta A., president; Jaime de la Guardia Jr., general manager & film buyer; Jorge Diez, sales; Lloyd O'Meally, chief engineer; Julio Miller, news director; Catya Caballero, program manager.

**Hours of operation:** 6:45 a.m.-1 a.m., Mon.-Fri.; 8:30 a.m.-1:00 a.m., Sat. & Sun.

**Rates:** Peak 30 sec., 350 (U.S. dollars).

**Network:** One.

**Transmitter:** One.

**Repeaters:** 9.

**Satellite earth station:** Receive only; one in operation.

PANAMA—TV-2, Televisora Nacional S.A. (Commercial), P.O. Box 6-3092 (El Dorado), Apt. 8371, Panama, R.P. Tel. 60-2222. Telex: 368-2625 (from US), 379-2625 (from elsewhere). Cable: TENASA. Ch. 2. Transmitter 25 kw, ERP 500 kw. Originates programs and has TV tape recording facilities. Started April 1962.

**Personnel:** Carlos Duque, president; Guillermo R. Valdes, general manager; Elsa G. de Rodriguez, assistant general manager; Johnny Anglin, programming manager.

**Hours of operation:** 11:00 a.m.-12:00 midnight (EST).

**Rates:** Peak hour, 3,800; peak 30 sec., 190 (U.S. dollars).

**Network:** One.

**Transmitters:** 2.

**Repeaters:** 6.

**Satellite earth station:** Receive only; one in operation.

PANAMA—Television Educativa Canal Once TV 11 (Educational), P.O. Box Estafeta Universitaria, Universidad de Panama, Panama. Tel. 69-3755/3848/3641/3516. Ch. 11. Transmitter 5 kw, ERP 92 kw. TV tape recording facilities. Started Jan. 22, 1978.

**Personnel:** Itzel V. de Cortes, director general; Julio Barba, sub-director general; Jose Luis Lasso de la Vega, chief engineer; Evidelia Melendez, chief of continuity; Manuel Reyes Nunez, chief of operation; Vilma Barba de Garcia, chief producer; Argeles M. de Jurado, administrator; Rosalina Pinzon, public relations.

**Hours of operation:** 5 p.m.-10 p.m., Mon.-Fri.

**Network:** One.

**Transmitter:** One.

PANAMA—Telemetro Canal 13, Medios Panamenos S.A. (Commercial), P.O. Box 8-116, Panama 8. Tel. 69-2122. Ch. 13. Transmitter 10 kw, ERP 316 kw. Started Oct. 13, 1981.

**Personnel:** Nicolas Gonzalez-Revilla, president; Bolivar Marquez, general manager; Leonardo Vargas, comptroller; Alejandro Carrasco, director of engineering.

**Hours of operation:** 12:00 p.m.-12:30 a.m.

**Rates:** Peak one hour, 10,000; peak 30 sec., 250 (U.S. dollars).

**Network:** One.

**Transmitters:** 3.

**Repeater:** One.

**Satellite earth station:** One.  
**Direct broadcasting satellite:** Planned.  
**Cable television service:** One system in operation serving 7,000 subscribers.

**Paraguay**

(625-line standards, System N)  
 Color: PAL System

**Sets in use: 150,000 black & white; 200,000 color**

**ASUNCION**—Television Cerro Cora S.A., Canal 9, Av. Carlos A. Lopez 572, Asuncion, Paraguay. Tel. 8422/27. Telex: 370PY. Ch. 9 (V-187.25, A-191.75). ERP 60 kw. TV tape recording facilities. Started Sept. 29, 1965.

**Personnel:** Dr. Carlos Morinigo Delgado, president; Ricardo Sanchez Abdo, general manager; Jorge Morinigo Escalante, commercial manager; Silvio Martinez, production manager; Lisandro Sanchez, controller; Francisco J. Ordiz, sales manager; Aproniano Martinez, chief engineer; Miguel Angel Rodriguez, program manager; Alberto Herrera, operations manager; Hector Velazquez, press manager.

**Hours of operation:** 11:30-00:30, daily; 08:00-00:30, Sat.-Sun.

**ASUNCION**—Teledifusora Paraguaya S.A., 8 e/2 y 3 Lambare, Asuncion, Paraguay. Tel. 32823/24, 25. Telex: 5109PY. Ch. 13, ERP 30 kw.

**Personnel:** Nestor Lopez Moreira, director.

**ENCARNACION**—Televisora Itapua S.A., Canal 7, Av. Gral. Irrazabal & 25 de Mayo, Encarnacion, Paraguay. Tel. 071-4450, 071-4560. Ch. 7 (V-175.25, A-179.75). ERP 50 kw. TV tape recording facilities. Started Nov. 3, 1976.

**Personnel:** Jorge Mateo Granada, general manager; Hector Granada, chief, press; Nidia Navarro, controller; Aproniano Martinez, engineer.

**Hours of operation:** 17:00-00:03, daily; 08:00-00:30, Sat.-Sun.

**CIUDAD PRESIDENTE STROESSNER**—Televisora Del Este S.A. Area 5, Itaipu-Ciudad Pte. Stroessner-Alto Parana. Tel. 061-8859. Ch. 8, ERP 50 kw. TV tape recording facilities. Started Dec. 24, 1979.

**Personnel:** Amancio Villalba Vera, general manager; Oscar Escobar, press manager.

**Hours of operation:** 17:00-00:00, daily; 08:00-00:30, Sat.-Sun.

**Transmitters:** 4.

**Low power repeaters:** 2.

**Peru**

(525-line standards, System M)  
 Color: NTSC System

**Sets in use: 2,431,500**

**AREQUIPA**—Radio Continental TV S.A. (Commercial), Avenida Independencia No. 56, Box 856, Arequipa. Tel. 232020. Ch. 6. Transmitter 8 kw. Low power repeaters: 10. TV tape recording facilities.

**Personnel:** J. Antonio Umberto Delgado,

general manager; Jose Linares Bezold, program manager; Dante Simoni, chief engineer; Fernando Ruiz de Somocurcio, regional manager; Alejandro Umberto B., sales manager.

**Hours of operation:** Average 17 hours daily.

**Rates:** Peak one hour, 2,110,640; peak 30 sec., 256,967 (Peruvian Sol).

**Transmitter:** One.

**Repeaters:** 16.

**Satellite earth station:** Planned.

**LIMA**—OAD-TV, Ministry of Education (Govt., educational-cultural, non-commercial), Ministerio de Educacion Publica Direccion de Cultura, Lima. Tel. 275737. Ch. 7. Transmitter 100 watts, ERP 150 watts. Started Jan. 1958.

**Personnel:** R. Garrido M., director general; A. E. Mousalve, director of engineering.

**Note:** Recent information not available.

**LIMA**—OAX44-TV, Compania Peruana de Radiodifusion S.A. (Commercial), Esquina Montero Rosas y Merino Carranza 1099, Santa Beatriz, Lima. Tel. 728985. Ch. 4. Transmitter 3 kw, ERP 6 kw. Started Dec. 1958.

**Programs:** 5.

**Repeaters:** 72.

**Rates (Sept. 1985):** 30 sec., \$500 (U.S. dollars).

**Satellite earth stations:** 2 in operation.

**LIMA**—OAY4A-TV, Panamericana Television S.A. (Commercial), Av. Arequipa 1110, Lima 1, Peru. Tel. 718920. Ch. 5. Transmitter 60 kw, ERP 257 kw. TV tape recording facilities.

**Personnel:** Eduardo Bruce Montes de Oca, general manager; Miguel Villa Gutierrez, technical manager; Alfredo Marcilio, sales manager.

**Program:** 1.

**High power transmitters:** 12.

**Repeaters:** 80.

**Rates (Sept. 1985):** \$1,015 (U.S. dollars).

**Philippines**

(525-line standards, System M)  
 Color: NTSC System

**Sets in use: 3,510,504 black & white; 487,570 color**

Intercontinental Broadcasting Corp., Capitol Hills, Diliman, Quezon City (Commercial). Tel. 97-61-37, 97-65-65. Key station: Ch. 13. Transmitter 25 kw. Started Feb. 1, 1975.

**Personnel:** Jose T. Jalandon, gen. mgr.; Connie Lao, administrative director; Tex B. Panganiban, sales mgr.; Tony Llenes, production mgr.; Francisco Villanueva Jr., provincial network mgr.; Francisco Evangelista, merchandising mgr.; Pedro Seraspe, engineering mgr.; Eduardo Ranosa, news & public affairs mgr.; Honorio Gumangan, finance mgr.

**Hours of operation:** 09:00-16:00 (GMT).

**Rates:** Peak 30 sec.: 7,500 (Pesos).

**Transmitters:** 8.

**Repeaters:** 25.

Republic Broadcasting System Inc., GMA Radio-Television Arts (Commercial), EDSA, Diliman, Quezon City, Metro Manila, Philippines. Ch. 7. Tel. 99-50-41. Telex: 63467 GMARTS PN.

**Personnel:** Menardo R. Jimenez, president & chief executive officer; Graciano P. Gozun, senior vice president, finance; Marcos A. Elizan, senior vice president, engineering; Tina M. Palma, senior vice president, news & public affairs; Antonio D. Seva, senior vice president, media affairs & public relations; Reynaldo D. Trinidad, senior vice president, operations; Federico N. Tandingan Jr., senior vice president, personnel & administration; Antonio Barreiro, executive vice president, GMA marketing & productions.

**Rates:** Peak 30 sec., 10,600 (Pesos).

**Transmitters:** 3.

**Repeaters:** 12.

**Direct broadcasting satellite:** Planned, estimated completion 1992.

Radio Philippines Network Inc., Broadcast City, Capitol Hills, Diliman, Quezon City (Commercial). Tel. 977661-66. Telex: 63886 KAYBEE PN. Three major networks. Color TV tape recording facilities. Satellite coordinating center.

**Personnel:** Paul T. Panares, pres. & gen. mgr.; Antonio Soriano, engineering mgr.; Frankie Abao Jr., news mgr.; Casey Francisco, assistant general mgr., programming; Wilma Galvante, production mgr.

Radio Philippines Network Inc. (see Kanlaon Broadcasting System above).

**Key station:** Ch. 9. Transmitter 25 kw, ERP 350 kw.

**Hours of operation:** 9 a.m.-midnight.

**Rates:** Peak 30 sec. rate: 14,500 (Pesos).

**Transmitters:** 7.

**Translators:** 20.

Maharlika Broadcasting System (MBS), Broadcast Plaza, Bohol Ave., Quezon City (Commercial). Tel. 977667. Telex: 7404.

**Personnel:** Ronnie Nathganielsz, broadcast network mgr.; Rene Dalogdog, director, operations; Ed Finlan, director, public affairs; Tony Leduna, chief of engineering.

**Transmitter:** One.

**Satellite earth station:** One in operation.

**BACOLOD CITY**—DYAF-TV, Catholic Welfare Organization, 2307 Pedro Gil, Santa Ana, Manila. Tel. 58-48-28. Ch. 10. Transmitter 5 kw. Started Oct. 4, 1974.

**Personnel:** Fr. Jose A. Rodrigalvarez, station mgr.; Jean C. Camarista, sales, traffic & program mgr.; Abraham Habaradas, chief engineer.

**Rates:** Peak one hour, 5000.00; spot 60 sec., 200.00, peak 30 sec., 72.00 (local); spot 60 sec., 3000.00, peak 30 sec., 7800.00 (national) (Pesos).

**DAVAO CITY**—DXSS-TV, Southern Broadcasting Network, 3881 E. Vallejo St., Santol Sta. Mesa, Metro Manila. Tel. 61-24-49. DXSS TV-7, Davao (Commercial), Pacquing & Sons Bldg., McArthur Hwy., Bangkal, Davao City, Philippines. Tel. 8733, 8142. Transmitter 1 kw, ERP 20 kw. Started Oct. 1975.

**Hours of operation:** 9 a.m.-midnight.

**Rates:** 30 sec., 500; one hour, 5,350 (Pesos).

**ZAMBOANGA CITY**—DXLL-TV, Zamboanga TV Corp., Pioneer 3 Zamboanga, Campaner St., Zamboanga City, 7801. Tel. 22-07. Manila sales office: Room 305, Margarita Bldg., J. P. Rizal Cor., Cardona St., Makati Metro Manila. Tel: 88-24-70. Ch. 3. Transmitter 2.5 kw, ERP 3 kw. Started Sept. 1974. Affiliated with Republic Broadcasting System, GMA, Channel 7, Manila.

**Personnel:** Armando A. Lopez, president & general manager; Felipe M. Rama Jr., vice president for sales & Manila manager; Max Enriquez Jr., station manager; Andy Navarro, chief engineer.

**Hours of operation:** 11:00 a.m.-11:30 p.m.

**Rates:** Peak hour: 12,000.00; peak 30 sec. rate: 420.00; 60 sec., 700.00; 30 sec., 350.00 (national prime time); 60 sec., 420.00; 30 sec., 210.00 (national non-prime); local rates: 60% of national rates (Pesos).

**ZAMBOANGA CITY**—DXLA-TV, First United Broadcasting Corp., 2587 Taft Ave., Manila. Tel. 59-02-72. Ch. 9. Transmitter 1 kw. TV tape recording facilities. Started May 17, 1978.

**Personnel:** Basilio S. Apolinario II, station mgr.; Ric San Juan, sales mgr.; Val Matias, program mgr.; Rene Fernandez, production mgr.; Wilfrido Bernardo, chief engineer.

**Hours of operation:** 03:00-05:00 & 09:00-16:00 (GMT).

**Satellite earth station:** One in operation.

**Satellite earth stations:** 12 in operation.

**Cable television service:** 5 systems in operation; serving approximately 80,000 subscribers.

**Direct broadcasting satellite:** Planned.

**Note:** See also American Forces stations.

**Poland**

(625-line standards, System D)  
 Color: SECAM System

**Sets in use: 9,466,494**

Polskie Radio 1 Telewizja (Govt.), TVP P-35, 00-950, Warsaw, Poland. Tel. 47-85-01. Telex: 815331 rtv PL.

**Personnel:** Januoz Roszkowski, president; Wladyslaw Korczak, deputy president, television; Jozef Krolkowski, deputy president, radio; Zbigniew Orewnowski, director, international relations; Wladyslaw Oluski, deputy director, international relations.

# International TV Directory

**Rates:** Peak hour: 18,000,000; peak 30 sec., 150,000 (zloties).

**Networks:** 2.

**Transmitters:** 82.

**Repeaters:** 167.

**Direct broadcasting satellite:** Planned.

**Satellite earth stations:** 2 in operation.

## Portugal

(625-line standards, Systems B & G)  
Color: PAL System

**Sets in use: 1,438,997 black & white; 170,190 color**

Radiotelevisao Portuguesa E. P. (Govt., commercial), Av. 5 de Outubro 197, 1000 Lisbon. Tel. 73-17-74. Mailing address: Apartado 2934, Lisboa. Cable: TELVISAO LISBOA. Telex: 14527 (external relations & general matters); 12102 CTP (technical matters); 12858 (news). General Management, Direction of Programs & External Relations Division: Av. 5 de Outubro 197, 1000 Lisbon.

**Personnel:** Dr. J. M. Coelho Ribeiro, chairman; Dr. A. Pinho Cardao, Dr. P. de Vasconcelos, Dr. A. Freitas da Cruz & Dr. A. Bras Teixeira, directors; C. Pinto Coelho, program director; J. E. Moniz, information director; Dr. Vieira Machado, secretary general; V. E. Teves, director, external relations; Maria Manuela Furtado, head, international relations.

Sociedade Movierecord Portuguesa, S.A.R.L., 17 Av. Fontes Pereira de Mello, Lisbon, holds exclusive contract for commercial TV advertising on RTP.

**Hours of operation:** First Program 11:00-24:00, daily, 10:15-24:00, Sun. Second Program 16:30-24:00, daily, 14:20-24:00, Sun.

**Rates:** First Channel (peak)—Spot 60 sec., 885,000; 30 sec., 645,000; 15 sec., 390,000; 6 sec., 190,000. Second Channel—Spot 60 sec., 405,000; 30 sec., 295,000; 15 sec., 180,000; 8 sec., 80,000 (Escudos).

**Programs:** 2.

**Transmitters:** 20.

**Repeaters:** 47.

**Satellite earth stations:** Transmit/receive; 4 in operation.

**Direct broadcasting satellite:** Planned, estimated completion 1988.

## Qatar

(625-line standards, System B)  
Color: PAL System

**Sets in use: 50,000 black & white; 250,000 color**

**DOHA**—Qatar Television & Broadcasting Service (Govt.), Ministry of Information, P.O. Box 1836, Doha, Qatar. Second Address: P.O. Box 1944, Doha, Qatar. Tel. 831333 (Asst. Undersecretary, Ministry of Information); 831443 (Director of Television); 864575 (Director of Broadcasting); 864418 (Director of Engineering). Cable: TELEVISION DOHA. Telex: 4040 TVDH. Ch.

E-9 (V-203.25, A-208.75). Transmitter 2 x 5 kw, ERP 200 kw. Ch. E-11 (V-217.25, A-222.75). Transmitter 2 x 5 kw, ERP 600 kw. Ch. E-37. Transmitter 2 x 20 kw, ERP 637 kw. Scheduled to begin April 1987. Ch. E-49 (V-695.25, A-700.75). ERP 300 kw. TV tape recording facilities. Started Aug. 1970.

**Personnel:** Issa Ghanim Al-Kowari, Minister of Information; Mohammad Abdul Rahman Al-Kuleifi, Undersecretary, Ministry of Information; Shaheen Abdul Rahman Al-Kawari, assistant undersecretary, Ministry of Information; Abdul Rahman Saif Al-Middadi, director of broadcasting; Mane-Al Hajiri, director of television; Shaheen Abdul Rahman Al-Kawari, director of engineering; Rashid Mohammed Al-Noaimi, director of administration & finance.

**Hours of operation:** 3 p.m.-midnight, Sat.-Thurs.; 9 a.m.-noon & 1 p.m.-midnight, Fri. (local time).

**Rates:** Peak 30 sec., 1,750 (Riyals).

**Programs:** 2.

**Transmitters:** 3.

**Repeaters:** 6.

**Satellite earth station:** Transmit/receive; one in operation.

## Reunion

(625-line standards, System K)  
Color: SECAM System

**Sets in use: See RFO, France**

**ST. DENIS DE LA REUNION**—RFO, BP 309, 97309, St. Denis de la Reunion. Tel. 21 34 56 (Govt., non-commercial). Ch. 22. Transmitter 25 watts. Network 1 started Dec. 1964. Network 2 started 1983.

**Personnel:** Jean-Pierre Lannes, manager.

**Networks:** 2.

**Transmitters:** 5 (Network 1).

**Repeaters:** 14 (Network 1).

**Transmitters:** 2 (Network 2).

## Romania

(625-line standards, System D)  
Color: SECAM System

**Sets in use: 3,912,000**

Radioteleviziunea Romana (Govt., commercial), Calea Dorobantilor 191, P.O. Box 63-1200, 79757 Bucharest, Socialist Republic of Romania. Tel. 33-47-10 & 79-32-90. Telex: 11251.

**Personnel:** Constantin Petre, director general; Traian Puscasu & Vasile Mihai, deputy directors; Alexandru Jojea, sales manager; Mihai Lazar, director, international relations.

**Hours of operation:** 20:00-22:00, Mon.-Fri.; 13:30-15:00 & 19:00-23:30, Sat.; 11:30-15:00 & 19:00-22:00, Sun.

**Rates:** 60 sec. text, 700; 60 sec. text & music, 600 (Mon.-Fri.); 60 sec. text, 1,000; 60 sec. text & music, 850 (Sat. & holidays) (U.S. dollars).

**Transmitters:** 38.

**Repeaters:** 306.

## St. Kitts

(525-line standards, System M)  
Color: NTSC System

**Sets in use: 2,000 black & white; 2,500 color**

**BASSETERRE**—ZIZ Television (Govt., commercial), Springfield, P.O. Box 555, Basseterre, St. Kitts, West Indies. Tel. 2621. Ch. 5. Transmitter 5 kw, ERP 20 kw. TV tape recording facilities. Started Dec. 1972.

**Personnel:** Goldwin O. Caines, general manager; Francica Haynes, sales manager; Vincent A. F. Grey, chief engineer.

**Hours of operation:** 4 p.m.-12:30 a.m., daily.

**Rates:** Peak hour, 200; peak 30 sec., 100 (U.S. dollars).

**Transmitter:** One.

**Low power repeaters:** 3 in operation at Bayford's, Ottley's & Nevis.

**Cable television service:** One system in operation serving 1,500 subscribers.

## St. Pierre & Miquelon

(625-line standards, System K)

**Sets in use: See RFO, France**

**SAINT PIERRE**—RFO, BP 4227-97500, St. Pierre. Tel. 41.38.24. Ch. 8. Transmitter 50 watts. Started April 1967. Ch. 55. Transmitter 50 watts. Started Nov. 1985. Repeaters: Ch. 4 & Ch. 31, Cap a l'Aigle; Ch. 6 & Ch. 56, Miquelon Pointe du Cheval.

**Personnel:** Claude Hugot, chief of technical service.

**Satellite earth stations:** Transmit/receive; one in operation.

## Samoa (American)

(525-line standards, System M)  
Color: NTSC System

**Sets in use: 1,000 black & white; 4,500 color**

**PAGO PAGO**—KVZK-2 (Ch. 2), KVZK-4 (Ch. 4), KVZK-5 (Ch. 5). Office of Public Information, KVZK-TV, Govt. of American Samoa, Pago Pago 96799 (Govt., non-commercial). Tel. 633-4191.

Educational TV system. ERP 72 kw, Ch. 2, Ch. 4 & Ch. 5. TV tape recording facilities. Started Sept. 1964. Programming affiliates: ABC, CBS, CNN, NBC, PBS.

**Personnel:** Leo'o V. Ma'o, general manager; Nancy Satele, program manager; Peni Failautusi, production manager; Robert Blauvelt, chief engineer.

**Hours of operation:** Ch. 2—7:30 a.m.-11 p.m.; Ch. 4—7:30 a.m.-midnight; Ch. 5—6:00 a.m.-midnight.

**Transmitters:** 3.

**Repeaters:** 3.

**Satellite earth station:** Receive only; one in operation.

## Saudi Arabia

(625-line standards, System B)  
Color: SECAM & PAL Systems

**Sets in use: 50,000 black & white; 1,500,000 color**

Saudi Arabian Television, P.O. Box 570, Riyadh, Saudi Arabia (Govt., non-commercial). Tel. 4029710. Telex: 201030 SAUD TV SJ.

**Personnel:** Dr. Saleh Bin Nasser, assistant deputy minister of radio & television affairs; Mohammad Al-Fhaid, director general of programs & productions; Alaudeen A. Al-Askary, director general of technical affairs.

**Hours of operation:** 4:30 p.m.-12:30 a.m., Sat.-Wed.; 9 a.m.-1:30 a.m., Thurs.-Fri.

**Television stations with production studios:** 6.

**Transmitting centers:** 73.

**Repeaters:** 13.

**DHAHRAN**—HZ-22-TV. Aramco TV (non-commercial), Arabian American Oil Co., Box 5000, Dhahran, Saudi Arabia. Tel. 2015. Ch. E-3. Transmitter 6 kw, ERP 12 kw. TV tape recording facilities. Started Sept. 1957. Since 1970, English language film-chain & tape operation.

## Senegal

(625-line standards, System K)  
Color: SECAM System

**Sets in use: 40,000 black & white; 10,000 color**

**DAKAR**—ORTS, Office de Radiodiffusion Television du Senegal (Govt., non-commercial), 58 Boulevard de la Republique, B.P. 1765, Dakar. Tel. 21-14-72. Ch. 7 (V-199.25, A-205.75). ERP 50 watts. Started Feb. 1965. TV tape recording facilities.

**Personnel:** Marcel Ndiome, director general; Pathe Fall Dieye, director of television; Aboubacar Cherif, chief of personnel & acting secretary general.

**Rates:** Peak 30 sec., 225,000 (Communaute Financiere Africaine).

**Program:** One.

**Transmitters:** 2.

**Low power repeater:** One.

## Seychelles

(625-line standards, System B)  
Color: PAL System

**Sets in use: 5,000 color**

**MAHE**—Radio-Television Seychelles, Box 321, Union Vale, Victoria, Mahe. Ch. 2. Transmitter 2 x 500 watts. St. Louis, Ch. 7, ERP 6 kw; Anse Faure, Ch. 9, ERP 0.4 kw; Anse Soleil, Ch. 8, ERP 0.4 kw; La Misere, Ch. 5, ERP 0.4 kw; Danzil, Ch. 10, ERP 0.4 kw; Les Cannelles, Ch. 11, ERP 0.4 kw.

**Personnel:** A. Beaudoin, director, information services; J. Palmyre, chief engineer, radio & TV; C. Albert, program planning officer (TV).

**Rates:** Peak 30 sec., 500 (Seychelles Rupee).

**Network:** One.  
**Transmitters:** Two.  
**Repeaters:** 10.  
**Satellite earth station:** Receive only; one in operation.

**Sierra Leone**

(625-line standards, System B)  
 Plans color: PAL System

**Sets in use: 200,000 black & white; 10,000 color**

**FREETOWN (New England)**—Sierra Leone Broadcasting Service (Govt., commercial), Private Mail Bag, Freetown, Sierra Leone. Tel. 40403, 40402. Ch. E-2 (V-48.25, A-53.75). Transmitter 100 watts, ERP 1 kw. Started April 1963. Ch. E-7 (V-189.25, A-194.75). Transmitter 10 kw, ERP 126 kw. Started Feb. 22, 1978.

**Personnel:** M. J. Tunis, director general; J. D. A. Campbell, director of program services; A. C. Ellis, director of engineering services; F. D. Greene, chief engineer, projects & development; B. A. Davies, acting controller of production services; F. B. Bundura, acting controller of engineering services; J. B. Shanu-Wilson, acting controller of film unit; Sama Lengor, acting head of programs.

Represented in U.S. by Pan American Broadcasting Co.

**Hours of operation:** 17:45-23:30 (GMT).

**Rates:** Spot 60 sec., 500.00; peak 30 sec., 250.00 (Leones).

**Singapore**

(625-line standards, System B)  
 Color: PAL System

**Sets in use: 16,377 black & white; 500,300 color**

**SINGAPORE**—Singapore Broadcasting Corporation, Statutory Board, Caldecott Hill, Andrew Rd., Singapore 1129. Postal address: Farrer Rd., P.O. Box 60, Singapore 9128, Republic of Singapore. Tel. 2560401. Ch. E-5 (Singapore I), Ch. E-8 (Singapore II) & Ch. E-12 (Singapore III). Transmitters 15 kw, ERP 120 kw. Started 1963. TV tape recording facilities. Programs are transmitted in 4 languages—English, Chinese (Mandarin), Malay and Tamil, generally neither channel having the same program or the same language at the same time. Programs are normally subtitled in yet another language.

**Personnel:** Yong Pung How, chairman; Cheng Tong Fatt, deputy chairman; Wong-Lee Siok Tin, general manager; Param Ajeet Singh Bal, assistant general manager, administration; Lim Eng Hai, assistant general manager, operations; Sebastian Tan, director, engineering; Raymon Huang, director, programs, radio; Maureen Liew, director of programs, TV; Chandra Mohan, director, current affairs; Ujagar Singh, director, corporate & project planning; Ananda Perera, director, news; Lim Heng Tow, head, public relations; Sandra Buenaventura, head, program acquisition & scheduling; Paul Seow, head, training.

**Hours of operation:** Ch. 5, 15:00-24:30, Mon.-Fri.; 13:00-01:40, Sat.; 09:00-24:30, Sun.

& Holidays. Ch. 8, 18:00-24:00, Mon.-Fri.; 15:00-24:00, Sun. & Holidays; Ch. 12, 20:00-23:45, Mon.-Sun. ETV—08:20-11:00 approx. & 14:00-16:40 approx., Mon.-Fri. (Singapore Time)

**Rates:** Peak hour, 25,380 (Chinese program sponsored); 20,670 (English programs sponsored); peak 30 sec., 3,384 (Chinese); 2,756 (English) (Singapore Dollars).

**Programs:** 3.

**Transmitters:** 3.

**Satellite earth stations:** Transmit/receive; two in operation.

**Somali Democratic Republic**

**MOGADISHU**—Ministry of Information & National Guidance plans two transmitters, 100 watts & 500 watts.

**Personnel:** Ahmed Ali Askar, director of TV project; Mohamed Abdi Hassan, engineer.

**South Africa**

(625-line standards, System I)  
 Color: PAL System

**Sets in use: 2,000,000**

South African Broadcasting Corp. (Govt.-autonomous, commercial), P.O. Box 8606, Johannesburg 2000, South Africa. Tel. (01) 714-9111. Telex: 4-24116.

**Personnel:** J. A. Eksteen, director general; J. E. van Zyl, deputy director general, news; T. van Heerden, deputy director general, RTV2, RTV3 & TV4; C. Swanepoel, senior director, English & Afrikaans services; W. J. J. Harmse, deputy director general, finance; J. J. L. Hamman, senior director, news & external services.

**Hours of operation:** TV1, 58 hours weekly; TV2, 40 hours weekly; TV3, 40 hours weekly; TV4, 21 hours weekly. Offers four television services in seven languages over three channels.

**Rates:** Peak 30 sec., 9,500 (U.S. dollars).

**Networks:** 4.

**Transmitters:** 106.

**Low power repeaters:** 45.

**Satellite earth stations:** One transmit; 20 receive only.

**South West Africa**

(625-line standards, System I)  
 Color: PAL System

**Sets in use: 24,733 color**

South West African Broadcasting Corp., P.O. Box 321, Windhoek, South West Africa. Signalberg, Ch. 9 (V-215.25, A-221.25). ERP 2 kw. Windhoek, Ch. 6 (V-191.25, A-197.25). ERP 1 kw. Roessing, Ch. 10 (V-223.25, A-229.25) ERP 1 kw.

**Personnel:** Piet J. Venter, chairman; Piet J. B. Coetzer, director, management services; Antonie P. van der Smit, director, programs & news; Hans-Werner R. Matthaei, director, technical services.

Offers one television service in several languages over three channels.

**Rates:** Peak 30 sec., 745.00 (Rand).

**Transmitters:** 3.

**Low power repeaters:** 8.

**Satellite earth station:** One, receive only.

**Direct broadcasting satellite:** Planned.

**Spain**

(625-line standards, Systems B & G)  
 Color: PAL System

**Sets in use: 5,400,000 black & white; 7,200,000 color**

Radiotelevision Espanola (Govt., commercial), Centro de Produccion de Programas de Prado del Rey, Apartado de Correos 26002, Madrid 28024. Tel. 2-18-31-43. Telex: 27694.

**Personnel:** Pilar Miro, director general; H. Hernandez-Marques, secretary general; Jesus Picatoste, director of international relations; Jesus Martin, director of television; Angel Turrión, financial director; Gabriel Barrasa, technical director.

**Hours of operation:** First program, 07:30-24:00, weekdays; 09:00-00:30, Sat.; 10:00-00:45, Sun. Second program, 19:00-24:00, weekdays; 15:30-24:00, Sat.; 15:30-24:00, Sun.

**Rates:** 20 sec. (film or video) 200,000-2,900,000 (Pesetas).

**Production centers:** Prado del Rey, Madrid; Sant Cugat & Hospitalet, Barcelona; Las Palmas, Canary Islands.

**Regional centers:** Bilbao, Valencia, Sevilla, Santiago, Oviedo, Pamplona, Tenerife, Zaragoza, Murcia, Palma de Mallorca, Toledo, Santander, Logrono, Baleares & Valladolid.

TV3 Televisio Catalana, Barcelona. Started Jan. 1983.

**Personnel:** Enrric Canals, director. Euskal Telebista, Basque Television, Durango. Josu Zubiaur, director.

**Hours:** 2 daily.

**Networks:** 2.

**Transmitters:** 103.

**Repeaters:** 1123.

**Sri Lanka**

(625-line standards, System B)  
 Color: PAL System

**Sets in use: 310,000 black & white; 190,000 color**

**COLOMBO**—Sri Lanka Rupavahini Corp., Independence Square, Colombo. Ch. 5, Pidurutalagala, ERP 200 kw; Ch. 8, Kokawil, ERP 200 kw.

**Personnel:** Asela Navaratne, chairman; Dr. Anura Goonasekera, director general; Shirley Perera, deputy director general, commercial & news; Rukmin Wijemanne, deputy director general, engineering; Henry Jayasena, deputy director general, programs; Indrani Gunaratne, deputy director general, educational TV.

**Rates:** Peak hour, 16,600.00; peak 30 sec., 3,620.00 (Rupees).

**Satellite earth station:** One in operation.

**COLOMBO**—Independent Television Network Ltd. Ch. E-12. ERP 10 kw.

**Personnel:** D. T. L. Guruge, competent authority; Shirley Perera, deputy director general, commercial.

**Satellite earth station:** One in operation.

**Programs:** 2.

**Transmitters:** 2.

**Low power repeaters:** 4.

**Sudan**

(625-line standards, System B)

**Sets in use: 90,000**

**OMDURMAN**—Sudan Television Service (Govt., commercial), P.O. Box 1094, Omdurman, Sudan Democratic Republic. Tel. 52100 & 53538. Ch. E-5 (V-175.25, A-180.75). Transmitter 600 watts, ERP 2.4 kw. Started Nov. 1963.

**Personnel:** Dr. Ahmed El Zien Sogahyroun, director general; H. A. Rahman, technical director; A. A. Abbas, director, public relations; M. Tahir, program director.

**Hours of operation:** 6:30-11:30 p.m., daily.

**WAD MEDANI**—Gazira TV Station. Ch. E-7 (V-189.25, A-194.75). Transmitter 10 kw, ERP 100 kw. Originates local programs. TV tape recording facilities.

**Note:** Recent information not available.

**Surinam**

(525-line standards, System M)  
 Color: NTSC System

**Sets in use: 25,000 black & white; 15,000 color**

**PARAMARIBO**—STVS, Surinaamse Televisie Stichting (Govt., commercial), Cultuur-tuinlaan, P.O. Box 535, Paramaribo. Tel. 73100, 73021, 73032. Ch. 8. Transmitter 1 kw, ERP 12 kw. TV tape recording facilities. Started Oct. 20, 1965.

**Personnel:** F. J. Pengel, director general; L. Fung Loy, sales manager; G. Meye, program manager; S. Blik, production manager; F. Sjauw-En-Wa, chief engineer.

**Hours of operation:** 17:00-23:00, daily.

**Rates (peak):** Spot 60 sec., 135; 45 sec., 110; 30 sec., 95; 20 sec., 80; 10 sec., 65. Programs hour, 600; 30 min., 450; 15 min., 250 (Surinam Guilders).

**Repeaters:** 6.

# International TV Directory

## Swaziland

(625-line standards, Systems B & G)  
Color: PAL System

**Sets in use: 2,805 black & white; 2,809 color**

Swaziland Television Broadcasting Corp., P.O. Box A146, Hospital Hill, Mbabane. Tel. 43036/7. Telex: 2138 WD. Run jointly by Swaziland Broadcasting Service & Visionhire, South African subsidiary of a U.K. television rental company. Maurice Fry, chairman.

**Personnel:** W. D. Mummery, director & general manager; G. C. Hartry, head of engineering.

**Rates:** Peak 60 sec., 570; 30 sec., 275 (Lilangeni).

**Transmitter:** One.

**Repeaters:** 9.

## Sweden

(625-line standards, Systems B & G)  
Color: PAL System

**Sets in use: 227,014 black & white; 3,051,331 color**

The Central Administration of Swedish Telecommunications (S-12386 Farsta. Tel. 08/713 10 00) has the responsibility for the distribution of the programs produced by Sveriges Television & also has charge of the collection of receiver fees. TV programming is provided by Sveriges Television.

**Ownership:** Shares of Sveriges Radio AB (parent company) are allotted in fixed proportions: Major national organizations & associations, 60%; commercial & industrial interests, 20%; the press, 20%.

Sveriges Television AB (Swedish Television Co.), subsidiary of Sveriges Radio AB (Public, non-commercial), Oxenstiernsgatan 26-34, 105 10 Stockholm. Tel. 08/784 00 00. Telex: 10000 SRCENT S. FAX: 46/8/784/15/00.

**Personnel:** Lennart Sandgren, chairman; Sam Nilsson, managing director; Ingvar Bengtsson, director, programs, STV 1; Oloph Hansson, director, programs, STV 2; Brigitta Boehlin, director of finance & administration; Sven Wahlstrom, director of personnel; Sven-Olof Ekholm, director of engineering; Sven Stromberg, controller, news & current affairs; Ingemar Odlander, controller, news programs, SVT 2; Ake Iwarsson, head, international relations; Lars Jacobsson, editor, news programs, SVT 1.

Represented in U.S. by Britt Simonson, Swedish Radio Co., 825 Third Ave., New York, NY 10022. Tel. 212-688-6872.

**Hours of operation:** 3:00 p.m.-11:30 p.m. Mon.-Fri.; 8:00 a.m.-11:30 p.m., Sat. & Sun. 9 additional hours per week of educational television.

TV tape recording facilities in Stockholm, Malmo, Goteborg, Vaxjo, Norrkoping, Falun, Orebro, Karlstad, Sundsvall, Umea & Lulea.

Swedish Educational Broadcasting Co. (Sveriges Utbildningsradio AB), subsidiary of Sveriges Radio AB, S-115 80 Stockholm. Tel. (08) 784 00 00 & 85 04 20.

**Personnel:** Britt Mogard, chairman; Boerje Dahlqvist, managing director; Rolf Svensson, head of programs; Tore Lyder,

engineering; Christer Smedberg, information; Anders Benson, sales promotion; Eddie Levin, international relations.

Televised on Sveriges Television's Program 1: Mon.-Fri. 0830-about 1400; on Programs 1 & 2: Sat.-Sun. at variable hours; weekdays at certain evening hours.

**Programs:** 2.

**First Program high power transmitters:** 56.

**First Program repeaters:** 290.

**Second Program high power transmitters:** 55.

**Second Program repeaters:** 425.

**Satellite earth stations:** 2 transmit; 2 receive only.

**Direct broadcasting satellite:** Planned to be operational 1988.

**Cable television service:** Approximately 170 systems in operation serving 220,000 subscribers.

## Switzerland

(625-line standards, Systems B & G)  
Color: PAL System

**Sets in use: 185,280 black & white; 2,020,433 color**

Swiss Broadcasting Corp. (Govt., non-commercial), Giacomettistrasse 3, CH-3000 Berne 15, Switzerland. Studios at Zurich, Geneva & Lugano produce programs in German, French & Italian & regular broadcasts in Romanch. Under terms of the Govt. license SBC directs program services (radio & television) & PTT is responsible for technical operations. Annual license fees: Frs. 174. Spot advertisements accepted for 23 min. on weekdays.

**Personnel:** Prof. Leo Schuermann, director general; Antonio Riva, director of radio & TV program services; Joe Wolf, press & public relations officer.

Program service, German language, Fernsehen DRS, Fernsehstrasse 1-4, 8052 Zurich. Tel. 01.305.66.11. Ulrich Kuendig, TV program director.

Program service, French language, Quai Ernest Ansermet 20, 1211 Geneve 8. Tel. 022. 29 33 33. Guillaume Cheneviere, TV program director. Jean-Jacques Demartines, regional radio-TV director, Avenue de la Gare 6, 1001 Lausanne. Tel. 021. 20 59 11.

Program service, Italian language, Radiotelevisione della Svizzera Italiana, 6903 Lugano. Tel. 091. 58 51 11. Marco Blaser, regional radio-TV director; Dino Balestra, radio & TV program director.

**Rates:** 6 min., 184,140; 60 sec., 19,800; 30 sec., 12,390 (Swiss Francs).

Color test programs began April 1967, regular color programming Oct. 1, 1968. The Swiss TV network is comprised of 1295 transmitters & boosters; 1st channel, 461; 2nd channel, 414; 3rd channel, 420.

**Programs:** German, French, Italian & Romanch.

**High power transmitters:** 103.

**Low power repeaters:** 1,192.

**Satellite earth stations:** 3 in operation.

**Cable television service:** 2 in operation serving 40,000 subscribers.

**Direct broadcasting satellite:** Planned, estimated completion 1991.

## Syria

(625-line standards, System B)  
Color: SECAM System

**Sets in use: 1,000,000 black & white; 400,000 color**

Syrian Arab Television—S.A.T.—(Govt., commercial), Directorate General of Broadcasting & Television, Omayad Square, Damascus. Tel. 720 700 through 720 709.

**Personnel:** Khoder Al-Shaar, director general; Abdul Kareem Ismael, director of broadcasting; Abdul Salam Hijab, director of television; Mrs. Awatef Haffar, director of public relations; Dr. Michel Bara, director of engineering; Zuheir Brelidi, director of administration & finance.

Advertising is contracted through the Arab Advertising Organization, 28 Moutanabbi St., P.O. Box 2842, Damascus. Tel. 225219. Cable: ARADOR.

**Hours of operation:** 18:00-24:00, daily except Fri.; 14:00-24:00, Fri.

**Rates:** Spot 60 sec., 2700; 45 sec., 2050; 20 sec., 1025; 15 sec., 825 (Syrian Pounds); 30 sec., 920 (U.S. dollars).

**Networks:** 2.

**Transmitters:** 16.

**Low power repeaters:** 15.

**Satellite earth station:** Transmit/receive; one in operation.

## Tanzania

(625-line standards, System I)  
Color: PAL System

**Sets in use: 2,055 black & white; 55,000 color**

**ZANZIBAR**—TVZ, S.M.Z. Department of Television (Govt., non-commercial), Karume House, P.O. Box 314, Zanzibar, Tanzania. Tel. 32816/32817. Ch. E-21. Transmitter 5 kw, ERP 40 kw for Unguja. Ch. E-9. Transmitter 5 kw, ERP 40 kw for Pemba. TV tape recording facilities. Started Jan. 12, 1974.

**Personnel:** Abdullah Mwinyi Khamis, director general; Jaffar Suweid Kassingo, program manager; Mussa Ahmed Alawy, production manager; Ibrahim Ali Suleiman, chief engineer; Abdullah Vual Umbaya, assistant chief engineer.

**Hours of operation:** 19:00-22:00, daily.

**Rates:** Peak 30 sec., \$7.00 (U.S. Dollars).

**Transmitters:** 2.

**Repeater:** One.

**Direct broadcasting satellite:** Planned.

## Thailand

(625-line standards, System B & 525-line standards, System M)  
Color: PAL System

**Sets in use: 710,000 black & white; 10,000 color**

The Government Public Relations Department, Rajdamnern Ave., Bangkok 2. Tel. 2818854.

**BANGKOK**—HSTTV, Thai TV (Commercial), Thai Television Co. Ltd., Pra Athit Rd., Banglumpoo, Bangkok. Tel. 817044. Ch. E-9 (625-line). Transmitter 20 kw, ERP 272 kw. TV tape recording facilities. Started June 24, 1955.

**BANGKOK**—HSTTV, The Bangkok Entertainment (under Public Relations Dept. direction, 50% govt.-owned), 2357 New Petchchburi, Bangkok. Tel. 917305. Ch. E-3 (625-line). Transmitter 50 kw, ERP 650 kw. Started March 26, 1970.

**BANGKOK**—HSA-TV, Army TV, Paholyothin Rd., Bangkok. Ch. E-5 (625-line). Transmitter 20 kw, ERP 400 kw. Started January 25, 1958.

**BANGKOK**—HSB-TV, Army TV, operated by Bangkok Broadcasting & Television Co. Ltd., 998/1 Soi Sirimit, Paholyothin Road, Bangkok. Ch. E-7 (625-line). Transmitter 20 kw. Started 1967.

**CHIANG MAI, Lampang Province**—HSKL-TV, TVT-8 (Govt., commercial), Government Public Relations Dept., c/o Thai TV, Bangkok. Ch. 8 (525-line). Transmitter 10 kw, ERP 160 kw. TV tape recording facilities. Started March 1962.

**Hours of operation:** 19:00-23:00, daily.

**HADYAI, Songkhla Province**—HSBK-TV, TVT-9 (Govt., commercial), Government Public Relations Dept., c/o Thai TV, Bangkok. Ch. E-10 (625-line). Transmitter 10 kw, ERP 100 kw. TV tape recording facilities. Started May 1962.

**Hours of operation:** 19:00-23:00, daily, except Thurs.

**KHONKAEN**—HSKK-TV, TVT-5 (Govt., commercial), Government Public Relations Dept., c/o Thai TV, Bangkok. Ch. 5 (525-line). Transmitter 6 kw, ERP 69.6 kw. TV tape recording facilities. Started Feb. 1962.

**Hours of operation:** 18:00-23:00, weekdays; 09:00-12:30, Sat. & Sun.

**MUANG, Phuket Province**—TVT, Ch. E-9 (625-line). Transmitter 500 watts. Started March 1972.

**SURATHANI**—HSS-TV, TVT. Ch. E-7 (625-line). Transmitter 10 kw, ERP 22.4 kw. Started Jan. 1968.

**Low power repeaters:** 51 in operation.

**Note:** Recent information not available.



**Togo**

(625-line standards, System K)  
Color: SECAM System

**Sets in use: 22,000 black & white; 6,000 color**

Radiodiffusion Television de la Nouvelle Marche, B.P. 3286, Lome, Togo.

**Personnel:** Koffi Panou, director; Koffi E. Eho, program manager; Kokou Soumsa, technical director; Badjibassa G. Babaka, Ekue Adade & Kouessan Yovodevi, information managers; Ayicoe Ghan d'Almeida, production manager; Teyi Lawson, chief of film division.

**LOME**—Ch. 8. Transmitter 2x100 watts, ERP 1.6 kw. Started 1973.

**MOUNT AGOU**—Ch. 6. Transmitter 10 kw, ERP 607 kw. Started 1975.

**ALEDJO-KADARA**—Ch. 8. Transmitter 10 kw, ERP 598 kw. Started 1977.

**BADOU**—Ch. 6. Transmitter 2X5 watts. Started 1984.

**Network:** One.

**Transmitters:** 5.

**Repeaters:** One.

**Satellite earth station:** Transmit/receive; one in operation.

**Trinidad and Tobago**

(525-line standards, System M)  
Color: NTSC System

**Sets in use: 190,000 black & white; 80,000 color**

**PORT OF SPAIN**—Trinidad & Tobago TV Co. Ltd. (Commercial), Television House, 11a Maraval Road, P.O. Box 665, Port-of-Spain, Trinidad, W. I. Tel. 62-24141-24143/62-0966-30967. Telex: 22664 TTTV WG. Ownership: Trinidad & Tobago Govt. Ch. 2 & 13. Started 1962. Ch. 9 & 14. Started Oct. 1983.

**Personnel:** John T. Barsotti, general manager; Lloyd Rochard, sales manager; Hugh O'Brien, chief accountant; Ethel Bethelmy, program director.

**Hours of operation:** Ch. 2 & 13, 77-80 hours per week; Ch. 9 & 14, 30-35 hours per week.

**Rates:** Peak (7 p.m.-11 p.m.), 60 sec. 1,950; peak 30 sec., 1,105 (Trinidad & Tobago dollars).

**Networks:** 2.

**Transmitters:** 4.

**Repeaters:** 2.

**Satellite earth station:** Owned & operated by the Trinidad & Tobago Television Co. Ltd.; Scientific-Atlanta, 11-meter.

**1988 Edition**

**Tunisia**

(625-line standards, System B)  
Color: SECAM & PAL Systems

**Sets in use: 400,000**

Radiodiffusion Television Tunisienne (Govt.), 71, Avenue de la Liberte, Tunis. Tel. 287 300. Telex: Radio 14365TN; 14960TN.

**Personnel:** Abdelaziz Kacem, director general; Abdelkader Marzouki, TV manager; Ryadh Marzouki, radio manager; Salwa Abdelkafi, film buyer; Mohsen Bouderbala, production manager; Latifa Zouhir, international relations manager.

**Networks:** 2.

**First Network high power transmitters:** 9.

**Second Network high power transmitters:** 9.

**First Network repeaters:** 10.

**Second Network repeaters:** 7.

**Satellite earth stations:** 2 transmit; 3 receive.

**Turkey**

(625-line standards, Systems B & G)  
Color: PAL System

**Sets in use: 1,500,000 black & white; 5,500,000 color**

TRT, Turkish Radio-Television Corp. (Public Corp.), General Directorate, Nevzat Tandogan Caddesi 2, Kavaklidere, Ankara. International relations—Paris Cad 15, Kavaklidere, Ankara. Tel. 281647. Telex: 43164. TV tape recording facilities.

**Personnel:** Dr. Tunca Toskay, director general; Kenan Yomrali deputy director general, programming; Hayrettin Gursoy, deputy director general, engineering; Ali Riza Okur, deputy director general, administration; Halid Ertugrul, secretary general & head of international relations; Remzi Bukirei, chief legal advisor; Cafer Demiral, head of news department; Ulku Angili, director of TV news; M. Turan Akkopruulu, head of TV department; Sabahattin Alpdogan, director of Ankara TV; Baris Hizal, chief engineer, international transmissions.

**Hours of operation:** TV-1, 7:00-9:00, 15:15-24:00, weekdays; 10:00-1:00, Sat.; 10:00-24:00, Sun. (local time). TV-2, 13:00-24:00, Mon.-Sat.; 14:00-24:00, Sun.

**Programs:** 2.

**High power transmitters:** 43.

**Low power repeaters:** 490.

**Satellite earth stations:** One transmit, 100 receive only planned.

**Direct broadcasting satellite:** Planned, estimated completion 1990.

**Uganda**

(625-line standards, System B)  
Color: PAL System

**Sets in use: 70,000**

**KAMPALA**—Uganda Television (Govt., commercial), P.O. Box 4260, Kampala. Tel. Kampala 254461-5. Telex: 61084 KNOWLEDGE;

61188 UNA. Ch. E-5. ERP 60 kw. TV tape recording facilities. Started Oct. 1963.

**Personnel:** J. A. Dean, director of television; P. Kane, controller of programs; J. Obbo, controller of engineering; G. Alele, chief news editor; D. Nasimolo, projects manager; I. Karutunda, commercial manager; D. Kyazze, head of presentation.

**Hours of operation:** 18:00-23:00, Mon.-Fri.; 17:00-24:00, Sat.-Sun. One hour educational morning & afternoon, Tues.-Fri.

Advertising announcements are sold by: Publicity Services Ltd., 13 Portal Ave., P.O. Box 2581, Kampala. Advertising Corp. (Uganda) Ltd., 3 Harcourt Ave., P.O. Box 3139, Kampala. Skyline Advertising (Uganda) Ltd., P.O. Box 2921, Kampala, Uganda.

**Rates:** Spot 60 sec., 200; 30 sec., 120; 15 sec., 80; 7 sec., 60. Program hour, 1,000; 30 min., 600; 15 min., 400 (Shillings).

**Program:** One.

**Transmitters:** 6.

**Satellite Earth Station:** In operation.

**United Arab Emirates**

(625-line standards, System B & G)  
Color: PAL System

**Sets in use: 350 black & white; 50,000 color**

**ABU DHABI**—United Arab Emirates Television (UAE), Ministry of Information & Culture (Government, commercial), Govt. of U.A.E.—Abu Dhabi, Arabian Gulf. Airport Rd., Box 637, Abu Dhabi. Tel.: 461400/461222.

**Personnel:** Ahmad Mousa Al-Hamily, director general; Ali Obaid, deputy director general; Saeed Al-Hash, general controller of programs; Ibrahim Abu Srei, technical advisor.

**Hours of operation:** Channel 1, 06:00-10:00, 12:00-20:30; Channel 2, 14:00-20:30 (GMT).

**Rates:** Peak one hour, 5,300; 30 sec., 2,650 (Dirham).

**Networks:** 2.

**Transmitters:** 13.

**Repeaters:** One.

**Satellite earth stations:** 3 transmit; 4 receive only.

**DUBAI**—UAE Radio & Television Dubai (Govt., commercial), P.O. Box 1695, Dubai, United Arab Emirates. Tel. 470255/470457. Telex: 45605 DRCTVEM-48386 DIGEN EM-47115 TVE NG EM. TV tape recording facilities.

**Personnel:** H. H. Shaikh Hasher Maktoum, director of information; Riyad Shuaibi, information advisor to Govt. of Dubai; Abdul Ghaffour Sayyed Ibrahim, director general; Hassan Ahmed, controller general, radio; Ahmed Najeeb, controller of engineering; Nasib Bitar, programs controller, TV.

**Hours of operation:** Arabic, 66 hours weekly; English, Ch. 33, 50 hours weekly.

**Rates:** Peak 30 sec., 2,550 (U.S. dollars).

**Networks:** 2.

**Transmitters:** 6.

**United Kingdom**

(625-line standards, System I)  
Color: PAL System

**Sets in use: 2,679,396 black & white; 16,025,336 color**

British Broadcasting Corp. (Public service; non-commercial), Broadcasting House, London W1A 1AA. Tel. 01-580-4468. For complete details see listing at end of International TV Directory.

BBC transmits programs on 625-line UHF with PAL color: BBC-1 & BBC-2 from a total of 51 main high power & 839 low power relay stations. New UHF stations are being opened at the rate of 50 per year.

**Personnel:** Marmaduke Hussey, chairman of the board of governors; Lord J. P. Barnet, vice chairman; Michael Checkland, director general; John Birt, deputy director general; Alan Prother, assistant director general.

**Networks:** 2.

**High power transmitters:** 100.

**Repeaters:** 1,673.

**Satellite earth station:** One (mobile).

**Direct broadcasting satellite:** Planned, estimated completion 1989.

Independent Broadcasting Authority (Commercial), 70 Brompton Road, London SW3 1EY. Tel. 01-5847011. For complete details, including independent program contractors, see listings at end of International TV Directory.

**Transmitters:** 51.

**Repeaters:** 650.

**Upper Volta**

(see Burkina Faso)

**Uruguay**

(525-line standards, System N)  
Color: PAL System

**Sets in use: 350,000**

**ARTIGAS**—Canal 3 TV Artigas (Commercial), Avenida Lecueder No. 291, Artigas. Tel. 261 & 514. Ch. 3. Transmitter 150 watts. Started June 1967.

**Personnel:** Enio dos Santos, director general; Ana Alvez, sales manager; Ely dos Santos, program manager; Emir dos Santos, film buyer; Washington Suarez, production manager; Luis Nicolini, chief engineer.

**BELLA UNION-ARTIGAS**—Telediez (Commercial), Calle General Rivera, Bella Union, Artigas. Tel. 22. Ch. 10. Started Aug. 1976.

**Personnel:** Carlos A. Gelpi, general manager; Luis Garcia Da Rosa, accountant administrator.

**CERRO VERDUN**—Canal 13 TV, Treinta y Tres 632, Minas, Dept. de Lavalleja. Ch. 13.

**Personnel:** Carlos Falco & Eduardo Falco.

# International TV Directory

**COLONIA**—Canal 3 Colonia (Commercial), Washington Barbot 172, Colonia. Tel. 937. Ch. 3. Transmitter 600 watts. Started Oct. 1971. TV tape recording facilities.

**Personnel:** Maria Dolores Gonzalez de Gonzalez Moreno, director general; Heber Fripp, operations manager.

**Hours of operation:** 18:30-0:30.

**FRAY BENTOS**—Rio Uruguay Television Canal 12 (Commercial), Cno. Vecinal entre Av. Battle y Ordonez y Ejido, Fray Bentos, Dept. de Rio Negro. Tel. 48. Ch. 12. Affiliated with Monte Carlo Television, Ch. 4, Montevideo. Started May 1966.

**Personnel:** Jorge Gonzalez, operations manager.

**MALDONADO**—Canal 9 del Este (Commercial), Punta Ballena, Dept. de Maldonado. Tel. 24433. Montevideo office: Lorenzo Carnelli 1234. Tel. 49.36.66. Ch. 9. Started Jan. 1968.

**Personnel:** Matias Scherschener, general manager.

**MELO**—Melo TV, Street Montevideo 723, Melo, Dept. de Cerro Largo. Ch. 12. Started June 1970.

**Personnel:** Ruben D. Lucas.

**MONTEVIDEO**—SAETA, Sociedad Anonima de Emisoras de Television y Anexos (Commercial), Lorenzo Carnelli 1234, Montevideo. Tel. 40.21.20, 40.21.29, 4.66.74. Ch. 10 (V-193, A-197). Transmitter 2.5 kw, ERP 94 kw. TV tape recording facilities. Started Dec. 1956.

**Personnel:** Raul Fontaina, president; Jorge de Feo, general manager.

**Hours of operation:** 5:45 p.m.-0:15.

**MONTEVIDEO**—SAETA, Sociedad Anonima de Emisoras de Tele-2253, Montevideo. Tel. 2.45.91/3-20.08.05/6. Ch. 4. Transmitter 2.5 kw, ERP 22 kw. Started April 1961.

**Personnel:** Hugo Romay Salvo, general manager; Pedro Mino, accountant-administrator; Angel Cocchi, director of program & production departments; Miguel Muses, sales manager; Jose Luis Soler, engineer, chief of technical department.

**Hours of operation:** 05:30 p.m.-01:00 a.m.

**MONTEVIDEO**—Televisora Larranaga S.A. Teledoce (Commercial), Enriqueta Compte y Rique 1276, Montevideo. Tel. 2 58 56. Ch. 12. Transmitter 3 kw, ERP 40 kw. Started May 1962.

**Personnel:** Horacio Scheck, gen. mgr.; Ruben Rodriguez, commercial manager; Mario Giampietro, chief engineer.

**Hours of operation:** 5:45 p.m.-12:00.

**MONTEVIDEO**—SODRE, Servicio Oficial de Difusion Radioelectrica (Govt., commercial), Street Colorado No. 2362. Ch. 5. Transmitter 5 kw, ERP 32.5 kw. Started April 1963.

**Hours of operation:** 6 a.m.-0:30.

**PAYSANDU**—Rio de los Pajaros TV Canal 3 de Paysandu (Commercial). Ch. 3. ERP 75 watts. Started June 1968.

**Personnel:** Arturo A. Davison & Irmgard Z. De Stepanian.

**PUNTA DEL ESTE**—Canal 11, Cantegrill Country Club, Punta del Este, Dept. de Maldonado. Ch. 11. ERP 1 kw. Started June 1974.

**Personnel:** Daniel Romay Salvo; Nelson Martinez, operations manager.

**RIVERA**—Tevediez Canal 10 (Commercial), Sala 9 de Galeria Legiani, Rivera. Tel. 3405. Ch. 10. Started May 1968.

**Personnel:** Ariel Pereira, Clodomiro De Arteaga & Juan I. Paiva.

**ROCHA**—Tele-Rocha (Commercial), O. de los Santos 105. Tel. 515. Montevideo office: Lorenzo Carnelli 1234. Tel. 49.36.66. Ch. 7.

**Personnel:** Matias Scherschener, general manager; Francisco Elices, chief engineer.

**Hours of operation:** 19:00-23:30.

**ROSARIO**—Rosario Television (Commercial), Rosario Dept., Colonia. Tel. 488. Montevideo office: Paraguay 2253, Montevideo. Tel. 2.45.91/3-20.08.05/6. Ch. 8. Started Sept. 1970.

**Personnel:** Braulio Airaldo, operations manager.

**SALTO**—Televisora Salto Grande Canal 8 (Commercial), Viera 1280, Dept. de Salto. Tel. 2468. Ch. 8. Started June 1970.

**Personnel:** Carlos A. Gelpi.

**TACUAREMBO**—Televisora Tacuarembó (Commercial), Street 18 de Julio, No. 244, Tacuarembó. Tel. (0632)2950. Ch. 7. Started June 1967.

**Personnel:** Luis S. Dini Boggia, owner.

**Rates:** Peak hour, 3,000; peak 30 sec., 26 (U.S. dollars).

**Network:** One.

**Transmitter:** One.

**Repeater:** One.

**TREINTA Y TRES**—CXB 33 Canal 11, Televisora Treinta y Tres (Commercial), Pablo Zufriategui 226, Dept. de Treinta y Tres. Tel. 35. Started April 30, 1967.

**Personnel:** Dora Castro de Ois & Basilio Saravia.

## USSR

(625-line standards, System D)  
Color: SECAM System

**Sets in use: 70,000,000 black & white; 18,000,000 color.**

Soviet Television (Govt.), Gostelradio, ul. Akademika Koroljova 12, Moscow. Main studio in Moscow, Soviet Central Television (C.T.), is part of govt. committee in charge of radio & television which operates under the Council of Ministers. Regional studios are part of local communities of same nature. 115 television program studios are in operation. Local programs are transmitted in 45 languages. First Program of C.T. is transmitted from Moscow via 13 channels and is received by 161 cities through 48 studios relaying Moscow programming. Second Program is transmitted by Leningrad studios. All local studios originate programming; 27 have 2 program transmissions, the first available for local originations or programs from other studios, the second transmits First Program

from C.T. exclusively. Third Program is available to the Leningrad & Tashkent studios. All TV centers have TV tape recording facilities. The local distribution system incorporates cable & microwave links, over 4,000 repeaters, 90 DSEs and 3,000 MDTV receiving systems. Began telecasting in color Oct. 1967.

**Personnel of the State Committee of the USSR Council of Ministers for TV & Radio:** A. N. Aksyonov, chairman; L. P. Kravtshenko, first deputy chairman; V. I. Popov, deputy chairman, programming; H. Z. Yushkiavitsush, deputy chairman, engineering & development; A. P. Evstafyev, deputy chairman, external broadcasting; Y. V. Orlov, deputy chairman, home radio broadcasting; V. V. Lazutkin, director of international relations; B. G. Semyonov, deputy director, international relations.

**Hours of operation:** First Program, 13.6 hours daily; Second Program, 13.5 hours daily; Moscow Program, 4.5 hours daily; Educational Program, 4.5 hours daily.

**C.T. has four programs:** First Program transmitted on Ch. 1, Second Program on Ch. 3, Third Program on Ch. 8, Fourth Program on Ch. 11.

**Repeaters:** 4,000.

**Satellite earth stations:** 90 in operation.

## Venezuela

(525-line standards, System M)  
Color: NTSC System

**Sets in use: 1,650,000 black & white; 60,000 color**

Televisora del Estado Venezolano (Govt., non-commercial), Aptdo. 3979, Caracas. Tel. 54-54-36/9.

**Personnel:** Oscar Yanes, director general; Raul Omar Aveledo, director of production; Nestor Rodriguez Lamelas, technical director; Oswaldo Bazan, promotion manager.

Venevisión (Commercial), Corporacion Venezolana de Television C.A., Apartado 6674, Caracas. Telex: 21379. Tel. 742444.

**Personnel:** Enrique Cusco, general manager; Eduardo Reyna, head of international relations; Raul Lopez Guiral, operations manager; Irwin Klein, film buyer.

Tele Trece (Commercial), Subsidiary of Venevisión, Ota. ABCD, Conjunto Panarama, Av. La Salle, Colinas Los Caovos, Caracas. Tel. 78.24.44.

**Personnel:** Noel Montanez, general manager.

Radio Caracas Television (Commercial), Corporacion Radiofonica Venezolana C.A., Barcenas a Rio, Aptdo. 2057, Caracas. Tel. 41-89-71. Telex: CORAVEN 21221.

**Personnel:** William H. Phelps, president; Peter Bottome, vice president & general director; Marcel Granier H., vice president & general manager; Herman Perez Belisario, vice president & production director; Armando E. Guia, vice president & chief engineer; Luis Guillermo Gonzalez, vice president & production manager; William Casas, sales manager.

**Hours of operation:** 7 a.m.-1:30 a.m., daily.

**Rates:** Prime time 60 sec., 16,000; 30 sec., 8,000 (Bolivars).

Radio Valencia Television (Commercial), Valencia.

**Personnel:** Mauricio Gomez Leal, director general; S. Serrera, technical director.

**Transmitters:** 30.

## Vietnam

(525-line standards, System M)

**Sets in use: 500,000**

Vietnam Television (Govt.), Ch. 9. Transmitter 25 kw, ERP 240 kw. TV tape recording facilities.

**Note:** Recent information not available.

## Yemen Arab Republic

(625-line standards, System B)

SANAA—Station scheduled to begin Sept. 1975.

**Note:** No additional information available.

## People's Democratic Republic of Yemen

(625-line standards, System B)

**Sets in use: 30,000**

**PDRTV**, People's Democratic Republic of Yemen Broadcasting & TV Service (Govt., commercial), Television House, Clock Tower Hill, Tawahi (P.O. Box 1264, Aden). Tel. Aden 2-3231; 2-3232. All transmitters carry common program. Arabic & English language. Simulcasting into Arabic began Sept. 11, 1966. TV tape recording facilities.

**Ownership:** Government of the People's Republic of Southern Yemen, Ministry of Culture & National Guidance.

**Personnel:** Mohammad Qassim Al-Grazzali, director general; Ali Aideroos, general manager; Ameen Moqbel, sales manager; Mohammad Abdul Galil, program manager; Mohsen Yeslum, production manager; Hamed M. Ahmed, chief engineer; Abdull Rahman Bulgone, foreign relations dept. director.

**Hours of operation:** 6:30-11:00 p.m., local time.

**Rates:** Spot 60 sec., 12/500 (Dinars).

**Transmitters:** 5.

**Note:** Recent information not available.

## Yugoslavia

(625-line standards, Systems B & G)  
Color: PAL System

**Sets in use: 3,620,074 black & white; 500,000 color**

Jugoslovenska Radio-Televizija, General Zdanova 28, Box 284, 11000 Belgrade. Tel. 330-194. Cable: Jurate, Belgrade. Telex: 11 469 yu jurate, 12 158 yu jurate, Belgrade. Jugoslovenska Radio-Televizija is the association of all Yugoslav radio & TV stations (listed below by member organization) & is responsible for coordinating the joint programs of the stations.

**Personnel:** Zika Radojlovic, chairman of general assembly; Vlado Janzic, chairman of exec. board; M. Vukos, exec. secretary; V. Nikolic, secretary of general assembly; Josip Grubisic, chairman, radio program board; Baskim Hisari, chairman, television program board; M. Kljajic-Filipovic, secretary, television program board; R. Medan, chairman, technical board; J. Saramandic, secretary, technical board; C. Bobai, chairman, music program committee; Dzevad Juniku, chairman, legal committee; Dimitrije Radulovic, chairman, financial committee.

**RADIO-TELEVISION BELGRADE (Serbia)**

Radio-Television Belgrade (Public Corp., limited commercial), Takovska 10, 11000 Belgrade. Tel. (011) 342-001. Telex: 11884.

Originates local programs & has tape recording facilities. Started Aug. 23, 1958.

**Personnel:** R. Vico, director general; Milutin Milenkovic, director of radio; D. Mitevic, director of TV; Velimir Zugic, technical director.

**Programs:** 2.

**Transmitters:** 14.

**Low power repeaters:** 190.

**RADIO-TELEVISION LJUBLJANA (Slovenia)**

Radio-Television Ljubljana (Public Corp., limited commercial), Tavcarjeva 17, 61000 Ljubljana. Tel. (061) 311-922. Telex: 32283.

Originates local programs and has tape facilities. Started on experimental basis Oct. 11, 1958

**Personnel:** J. Srot, director general; Lenart Setinc, director of radio; Stane Grah, director of television; Slavko Pernus, technical director.

**Transmitters:** 11.

**Low power repeaters:** 259.

**RADIO-TELEVISION NOVI SAO**

Radio-Television Novi Sad (Public Corp., limited commercial), Zarka Zrenjanina, put 3, 21000 Novi Sad. Tel. 57-227. Television Novi Sad, Kamenicki, put 45, 21000, Novi Sad. Tel. 56-855. Telex: 14367. Started Nov. 26, 1975.

**Personnel:** Slobodan Budakov, director general; Vladislav Juhas, director of radio; Jovan Komsic, director of television; Laslo Kovac, director of programs; Branimir Ostojic, technical director.

**Rates:** Peak 30 sec., 300 (Yugoslavian Dinars).

**Networks:** 2.

**Transmitters:** 3.

**Low power repeaters:** 9.

**RADIO-TELEVISION PRISTINA**

Radio-Television Pristina (Public Corp., limited commercial), Zejnel Ajdini bb, 38000 Pristina. Tel. (038) 26553. Telex: 18134. Started Nov. 19, 1975.

**Personnel:** Riza Alaj, director general; P. Jaksic, director of radio; Agim Zatric, director of television; Nahid Bejtulahu, technical director.

**Transmitters:** 4.

**1988 Edition**

**Low power repeaters:** 52.

**RADIO-TELEVISION SARAJEVO (Bosnia & Herzegovina)**

Radio-Television Sarajevo (Public Corp., limited commercial), VI Proleterske Brigade 4, 71000 Sarajevo. Tel. (071) 522 333. Telex: 41122. Started July 1961.

**Personnel:** Vlatko Cosic, director general; Zija Dizdarevic, director of radio; R. Budalic, director of television; Vladimir Vidovic, technical director.

**Networks:** 2.

**Transmitters:** First Network, 8; Second Network, 8.

**Low power repeaters:** First Network, 130; Second Network, 115.

**RADIO-TELEVISION SKOPJE (Macedonia)**

Radio-Television Skopje (Public Corp., limited commercial), Dolno Nerezi, 91000 Skopje. Tel. (091) 250-205. Telex: 51157. Started May 1961.

**Personnel:** Ljubomir Jakimovski, director general; Ceda Stojkovski, director of radio; S. Ivanovski, director of television; A. Georgijev, technical director.

**Transmitters:** 8.

**Low power repeaters:** 91.

**RADIO-TELEVISION TITOGRAD (Montenegro)**

Radio-Television Titograd (Public Corp., limited commercial), IV Proleterske Brigade 2, 81000 Titograd. Tel. (081) 52 222. Telex: 61133. Started Nov. 1963.

**Personnel:** M. Vukasinovic, director general; Cedo Ljesevic, director of radio; Djordjije Radulovic, director of television; N. Dajkovic, technical director.

**Programs:** 2.

**Transmitters:** 4.

**Low power repeaters:** 104.

**RADIO-TELEVISION ZAGREB (Croatia)**

Radio-Television Zagreb (Public Corp., limited commercial), Dezmanova 10, 41000 Zagreb. Tel. (041) 276-611. Telex: 21477 & 21158.

Originates local programs and has tape facilities. Started May 1956.

**Personnel:** Veljko Knezevic, acting director general & director of TV; Josip Grubisic Cabo, director of radio; Prosper Maric, technical director.

**Programs:** Two.

**Transmitters:** 21.

**Low power repeaters:** 167.

**Satellite earth stations:** Receive only; two in operation.

**Total programs:** 2.

**Total transmitters:** 275.

**Total repeaters:** 1,205.

**Satellite earth stations:** 7.

**Direct broadcasting satellite:** Planned, estimated completion 1995.

# Channel Frequencies

As Used in International TV Station Directory

Western European Standards		Channel	Vision Carrier MHz	Sound Carrier MHz <sup>1</sup>
E-2	48.25	D	175.25	180.75
E-2A	49.75	E	183.75	189.25
E-3	55.25	F	192.25	197.75
E-4	62.25	G	201.25	206.75
E-5	175.25	H	210.25	215.75
E-6	182.25	H-1	217.25	222.75
E-7	189.25			
E-8	196.25			
E-9	203.25			
E-10	210.25	R-1	49.75	56.25
E-11	217.25	R-2	59.25	65.75
E-12	224.25	R-3	77.25	83.75
E-21	471.25	R-4	85.25	91.75
E-22	479.25	R-5	93.25	99.75
E-23	487.25	R-6	175.25	181.75
E-24	495.25	R-7	183.25	189.75
E-25	503.25	R-8	191.25	197.75
E-26	511.25	R-9	199.25	205.75
E-27	519.25	R-10	207.25	213.75
E-28	527.25	R-11	215.25	221.75
E-29	535.25	R-12	223.25	229.75
E-30	543.25			
E-31	551.25			
E-32	559.25			
E-33	567.25	B-1	45.00	41.50
E-34	575.25	B-2	51.75	48.25
E-35	583.25	B-3	56.75	53.25
E-36	591.25	B-4	61.75	58.25
E-37	599.25	B-5	66.75	63.25
E-38	607.25	B-6	179.75	176.25
E-39	615.25	B-7	184.75	181.25
E-40	623.25	B-8	189.75	186.25
E-41	631.25	B-9	194.75	191.25
E-42	639.25	B-10	199.75	196.25
E-43	647.25	B-11	204.75	201.25
E-44	655.25	B-12	209.75	206.25
E-45	663.25	B-13	214.75	211.25
E-46	671.25	B-14	219.75	216.25
E-47	679.25			
E-48	687.25			
E-49	695.25			
E-50	703.25			
E-51	711.25	J-1	91.25	95.75
E-52	719.25	J-2	97.25	101.75
E-53	727.25	J-3	103.25	107.75
E-54	735.25	J-4	171.25	175.75
E-55	743.25	J-5	177.25	181.75
E-56	751.25	J-6	183.25	187.75
E-57	759.25	J-7	189.25	193.75
E-58	767.25	J-8	195.25	199.75
E-59	775.25	J-9	199.25	203.75
E-60	783.25	J-10	205.25	209.75
E-61	791.25	J-11	211.25	215.75
E-62	799.25	J-12	217.25	221.75
E-63	807.25	J-33	591.25	595.75
E-64	815.25	J-34	597.25	601.75
E-65	823.25	J-35	603.25	607.75
E-66	831.25	J-36	609.25	613.75
E-67	839.25	J-37	615.25	619.75
E-68	847.25	J-38	621.25	625.75
E-69	855.25	J-39	627.25	631.75
		J-40	633.25	637.75
		J-41	639.25	643.75
		J-42	645.25	649.75
		J-43	651.25	655.75
		J-44	657.25	661.75
		J-45	663.25	667.75
		J-46	669.25	673.75
		J-47	675.25	679.75
		J-48	681.25	685.75
		J-49	687.25	691.75
		J-50	693.25	697.75
		J-51	699.25	703.75
		J-52	705.25	709.75
		J-53	711.25	715.75
		J-54	717.25	721.75
		J-55	723.25	727.75
		J-56	729.25	733.75
		J-57	735.25	739.75
		J-58	741.25	745.75
		J-59	747.25	751.75
		J-60	753.25	757.75
		J-61	759.25	763.75
		J-62	765.25	769.75

Eastern European Standards <sup>2</sup>	
R-1	49.75
R-2	59.25
R-3	77.25
R-4	85.25
R-5	93.25
R-6	175.25
R-7	183.25
R-8	191.25
R-9	199.25
R-10	207.25
R-11	215.25
R-12	223.25

British Standards	
B-1	45.00
B-2	51.75
B-3	56.75
B-4	61.75
B-5	66.75
B-6	179.75
B-7	184.75
B-8	189.75
B-9	194.75
B-10	199.75
B-11	204.75
B-12	209.75
B-13	214.75
B-14	219.75

Japanese Channels	
J-1	91.25
J-2	97.25
J-3	103.25
J-4	171.25
J-5	177.25
J-6	183.25
J-7	189.25
J-8	195.25
J-9	199.25
J-10	205.25
J-11	211.25
J-12	217.25
J-33	591.25
J-34	597.25
J-35	603.25
J-36	609.25
J-37	615.25
J-38	621.25
J-39	627.25
J-40	633.25
J-41	639.25
J-42	645.25
J-43	651.25
J-44	657.25
J-45	663.25
J-46	669.25
J-47	675.25
J-48	681.25
J-49	687.25
J-50	693.25
J-51	699.25
J-52	705.25
J-53	711.25
J-54	717.25
J-55	723.25
J-56	729.25
J-57	735.25
J-58	741.25
J-59	747.25
J-60	753.25
J-61	759.25
J-62	765.25

French Standards	
F-2	52.40
F-4	65.55
F-5	164.00
F-6	173.40
F-7	177.15
F-8A	185.25
F-8	186.55
F-9	190.30
F-10	199.70
F-11	203.45
F-12	212.85

French Overseas Territories	
K-4	175.25
K-5	183.25
K-6	191.25
K-7	199.25
K-8	207.25
K-9	215.25

Italian Channels	
A	53.75
B	62.25
C	82.25

<sup>1</sup> For channels E-21 through E-68, sound frequency is for systems G & H. For system I, image/sound separation, 6 MHz; systems K & L, 6.5 MHz.

<sup>2</sup> OIRT channels use Roman numerals, as OIRT-I, but this book uses R-1 instead because it is more consistent with other channel designations.

**CHARACTERISTICS OF TELEVISION SYSTEMS**

(C.C.I.R. Report 308, Xth Plenary Assembly, Geneva, 1963)

System	No. of lines	Ch. width MHz	Vision band-width MHz	Vision/sound separation MHz	Vestigial side-band MHz	Vision modulation	Sound modulation
A	405	5	3	-3.5	0.75	Pos.	AM
Ba	625	7	5	+5.5	0.75	Neg.	FM
CC	625	7	5	+5.5	0.75	Pos.	AM
DD	625	8	6	+6.5	0.75	Neg.	FM
E	819	14	10	±11.15	2	Pos.	AM
F	819	7	5	+5.5	0.75	Pos.	AM
G	625	8	5	+5.5	0.75	Neg.	FM
H	625	8	5	+5.5	1.25	Neg.	FM
I	625	8	5.5	+6	1.25	Neg.	FM
K	625	8	6	+6.5	0.75	Neg.	FM
L	625	8	6	+6.5	1.25	Pos.	AM
M	525	6	4.2	+4.5	0.75	Neg.	FM
N	625	6	4.2	+4.5	0.75	Neg.	FM

Field frequency: System M, 60 cycles per second, all other systems 50 cycles per second.  
 Picture frequency: System M, 30 cycles per second, all other systems 25 cycles per second.  
 Line frequency: System A, 10.125 kHz, systems E and F, 20.475 kHz, system M, 15.75 kHz, all other systems, 15.625 kHz.

S	M	T	W	T	F	S
	1	2	3	4	5	6
7	8	9	10	11	12	13
14	15	16	17	18	19	20
21	22	23	24	25	26	27
28	29	30				



*Must order Communications Daily! call collect: 202/872-9200 for info*

S	M	T	W	T	F	S
				1	2	
3	4	5	6	7	8	9
10	11	12	13	14	15	16
17	18	19	20	21	22	23
24	25	26	27	28	29	30
31						

S	M	T	W	T	F	S
				1	2	3
4	5	6	7	8	9	10
11	12	13	14	15	16	17
18	19	20	21	22	23	24
25	26	27	28	29	30	31

**Cable television service:** One system in operation.

**Zaire Republic**

(625-line standards, System K)  
 Color: SECAM System

**Sets in use: 1,000,000 black & white; 2,000,000 color**

**KINSHASA**—Tele-Zaire (Govt., commercial), Office Zairois de Radiodiffusion et de Television (OZRT), Avenue Kabinda, Zone de Lingwala. Tel. 23171-75 or 25606. Ch. K-5. ERP 5 kw, 10 kw & 12 kw. Started 1966. TV tape recording facilities.

**Personnel:** Dongo Badjanga Eseko Obala, secretary of state; Nagona Tanda, secretary general; Kayumbi Beia, program manager; Talangai Ikambiauma, production manager; Lepamabila Saye, chief engineer; Makola Makaya, Kangu Mvengo, Tomba Kashiba, engineers; Tala Ngai, trading manager.

Broadcasts in 4 languages nationally, 79 locally.

**Hours of operation:** 17:00-24:00, Mon.-Fri.; 12:30-24:00, Sat.; 9:30-24:00, Sun.

**KISANGANI**—Tele-Zaire. Ch. K-9. ERP 2 x 12 kw.

**LUBUMBASHI**—Tele-Zaire. Ch. K-9. ERP 2 X 12 kw.

**Network:** One.

**Transmitters:** 36.

**Repeaters:** 8.

**Satellite earth stations:** 14.

**Zambia**

(625-line standards, System B)  
 Color: PAL System

**Sets in use: 250,000 black & white; 80,000 color**

**LUSAKA**—Television Zambia (Govt., commercial), P.O. Box 50015, Lusaka, Zambia. Tel. 219673 through 219680. Ch. E-7. Transmitter 20 kw (Lusaka), 1 kw (regional).

**Personnel:** S. Sishimba, director general; E. C. Mulenga, chief engineer; J. Shamatutu, senior development engineer; C. B. Mando, controller, television; F. Mutubila, head of TV operations; F. Siliya, sound technician.

**Rates:** Peak hour, 10,584; peak 60 sec., 176.40; 45 sec., 146.40; 30 sec., 100.80; 15 sec., 70.80 (Zambian Kwacha).

**Network:** One.

**Transmitters:** 5.

**Low power repeaters:** 7.

**Satellite earth station:** One transmit.

**Zimbabwe**

(625-line standards, System B)  
 Color: PAL System

**Sets in use: 120,000**

Zimbabwe Broadcasting Corp. (Statutory

Board) owns & operates all transmitters, Box HG 200, Highlands, Harare. Tel. 729661. Box 444, Bulwayo. Tel. 63471. Spot announcements, advertising features.

**Personnel:** T. Kangai, director general; G. Tichatonga, program director; Wendy Layzell, film buyer; Job Jonhera, assistant director of programming.

**Rates:** Peak hour, 7,880; peak 30 sec., 852 (Zimbabwe dollars).

**Program:** One.

**Transmitters:** 6.

**Repeaters:** 5.

**Satellite earth station:** Transmit/receive; one in operation.

**HARARE**—Ch. E-4. Transmitter 5 kw, ERP 20 kw. Started Nov. 15, 1960. Ch. E-5. Transmitter 1 kw, ERP 15 kw. TV tape recording facilities.

**Hours of operation:** 17:00-23:00, Mon.-Sat.; 13:00-23:00, Sun.

**BULAWAYO**—Ch. E-3. Transmitter 1 kw, ERP 3.5 kw. Started June 1961. TV tape recording facilities. Ch. E-6. Transmitter 1 kw, ERP 6 kw.

**Personnel:** G. Kapungu, chief technical officer; E. Moyo, assistant director, administration & personnel.

**Hours of operation:** 17:00-23:00, Mon.-Sat.; 13:00-23:00, Sun.

**Armed Forces Television Stations**

American Forces Information Service, 601 N. Fairfax St., Suite 360, Alexandria, VA 22314-2007. Phone: 703-274-4856. Melvin W. Russell, asst. dir.

Armed Forces Radio & Television Service Broadcast Center, 10888 La Tuna Canyon Rd., Sun Valley, CA 91352. Phone: 818-504-1760. Capt. Jack Martin, commander.

**Broadcast Television Locations:** Antarctica, Belgium, Cuba (Guantanamo Bay), Diego Garcia, Federal Republic of Germany, Greece, Greenland, Italy, Japan, Republic of Korea, Netherlands, Panama, Portugal, Philippines, Turkey and USA (Alaska, Kwajalein Atoll, Puerto Rico).

**Cable Television Locations:** Australia, Bermuda, Canada (Newfoundland), Cuba (Guantanamo Bay), Greece, Federal Republic of Germany, Iceland, Japan and Spain.

# Color Television Systems in Use or Planned

Country	Color System
Afghanistan	PAL
Albania	SECAM
Algeria	PAL
Angola	N.A.
Antigua	NTSC
Arab Republic of Egypt	SECAM
Argentina	PAL
Australia	PAL
Austria	PAL
Bahamas	NTSC
Bahrain	PAL
Bangladesh	PAL
Barbados	NTSC
Belgium	PAL
Benin	SECAM
Bermuda	NTSC
Bolivia	NTSC
Bophuthatswana	PAL
Brazil	PAL
British Virgin Islands	NTSC
Brunei Darussalam	PAL
Bulgaria	SECAM
Burkina Faso	J.A.
Burma	NTSC
Burundi	SECAM
Canada	NTSC
Central African Republic	SECAM
Chad	N.A.
Chile	NTSC
China	PAL
Taiwan Province	NTSC
Colombia	NTSC
Republic of the Congo	N.A.
Costa Rica	NTSC
Cuba	NTSC
Cyprus	SECAM
Czechoslovakia	SECAM III
Denmark	PAL
Djibouti	SECAM
Dominican Republic	NTSC
Ecuador	NTSC
El Salvador	NTSC
Equatorial Guinea	N.A.
Ethiopia	PAL
Finland	PAL
France	SECAM
French Guiana	SECAM
French Polynesia	SECAM
Gabon	SECAM
German Democratic Republic	SECAM III
Federal Republic of Germany	PAL
Ghana	PAL
Gibraltar	PAL
Greece	SECAM
Guadeloupe	SECAM
Guatemala	NTSC
Guinea	SECAM
Haiti	SECAM
Honduras	NTSC
Hong Kong	PAL
Hungary	SECAM
Iceland	PAL
India	PAL
Indonesia	PAL
Iran	SECAM
Iraq	SECAM
Ireland	PAL
Israel	PAL
Italy	PAL
Ivory Coast	SECAM
Jamaica	NTSC
Japan	NTSC
Jordan	PAL
Kampuchea	N.A.
Kenya	PAL

Country	Color System
Korea	NTSC
People's Democratic Republic of Korea	N.A.
Kuwait	PAL
Lebanon	SECAM
Liberia	PAL
Libyan Arab Republic	SECAM
Luxembourg	SECAM & PAL
Madagascar	SECAM
Malaysia	PAL
Maldives	PAL
Malta	PAL
Martinique	SECAM
Mauritius	SECAM
Mexico	NTSC
Monaco	SECAM & PAL
Mongolia	N.A.
Morocco	SECAM
Mozambique	PAL
Nepal	PAL
Netherlands	PAL
Netherlands Antilles	NTSC
New Caledonia	SECAM
New Zealand	PAL
Nicaragua	NTSC
Niger	SECAM
Nigeria	PAL
Norway	PAL
Oman	PAL
Pakistan	PAL
Panama	NTSC
Paraguay	PAL
Peru	NTSC
Philippines	NTSC
Poland	SECAM
Portugal	PAL
Qatar	PAL
Reunion	SECAM
Romania	SECAM
St. Kitts	NTSC
St. Pierre & Miquelon	SECAM
Samoa (American)	NTSC
Saudi Arabia	SECAM & PAL
Senegal	SECAM
Seychelles	PAL
Sierra Leone	PAL
Singapore	PAL
South Africa	PAL
South West Africa	PAL
Spain	PAL
Sri Lanka	PAL
Sudan	N.A.
Surinam	NTSC
Swaziland	PAL
Sweden	PAL
Switzerland	PAL
Syria	SECAM
Tanzania	PAL
Thailand	PAL
Togo	SECAM
Trinidad & Tobago	NTSC
Tunisia	SECAM & PAL
Turkey	PAL
Uganda	PAL
United Arab Emirates	PAL
United Kingdom	PAL
United States	NTSC
Uruguay	PAL
USSR	SECAM
Venezuela	NTSC
Vietnam	N.A.
Yemen Arab Republic	N.A.
People's Democratic Republic of Yemen	N.A.
Yugoslavia	PAL
Zaire Republic	SECAM
Zambia	PAL
Zimbabwe	PAL

## **Good News for TELEVISION & CABLE FACTBOOK subscribers!**

When each annual **Television & Cable Factbook** is published, the information in it is as current and accurate as we know how to report it. But because information changes and multiplies so quickly in the television and cable industry, we concluded that we had to provide weekly information services that would keep **your FACTBOOK** up to date all year long. And now **you** may subscribe! Stay up to the minute with your latest industry changes with the . . .

# **CABLE and TELEVISION ACTION UPDATES**

These are weekly Updates for decision-makers who want to follow new applications, permits, sales, franchises, grants and regulatory changes.

**Cable & Television Action Updates** give you the intelligence you need to locate new leads for equipment and sales . . . track the expansion or new activities of competitors . . . target opening markets . . . explore acquisition opportunities . . . and gain advance information about the use of new technologies.

**All the latest industry changes as they occur!**

For **FREE** copies and subscription information, call us collect:  
**(202) 872-9200.**

# Television Systems of the United Kingdom and IBA Commercial Program Contractors

**BRITISH BROADCASTING CORP.**—Broadcasting House, London W1A 1AA. Telephone: 01-580-4468. Telex: 265781 BBC HQ G. Telegrams & Cables: Broadcasts, London. **Correspondence:** BBC, London W1A 1AA. Television Centre, Wood Lane, London W12 7RJ. Telephone: 01-743-8000. Telex: 265781 BBC HQ G. Telegrams & Cables: Telecasts, London. Operates 735 TV transmitters.

**Board of Governors of BBC:** Marmaduke Hussey, chairman; Lord Bamett, vice chairman; Watson Peat, national governor for Scotland; Alwyn Roberts, national governor for Wales; James Kincaid, national governor for Northern Ireland; Sir Curtis Keeble; Joycelyn Barrow, the Earl of Harewood; Malcolm McAlpine; Lady Parkes; Daphne Park; Sir John Boyd.

**Board of Management:** Michael Checkland, director general; John Birt, deputy dir. general; Alan Protheroe, asst. dir. general; William F. Cotton, managing dir., television; Brian Wenham, managing dir., radio; John Tusa, managing dir., external services; Frank Fitzpatrick, dir. of finance; Bryce McCrerrick, dir. of engineering; Christopher Martin, dir., personnel; Geraint Stanley Jones, dir., public affairs; Michael I. Grade, dir., programs, television; David Hatch, dir., programs, radio; Patricia Hodgson, secy.

**Television:** William F. Cotton, managing dir.; Michael I. Grade, dir. of programs & controller, BBC 1; Graeme McDonald, dir. of programs & controller, BBC 2; C. J. Paton, controller, resource operations; R. G. Johnson, controller, personnel; J. W. Ekiert, chief accountant; R. Neil, editor, TV news; P. Pagnamenta, head of current affairs programs.

**Radio:** David Hatch, managing dir.; John Wilson, editor, news & current affairs; F. J. McGahern, chief accountant; J. H. Dutot, gen. mgr., operations; S. A. Shute, gen. mgr., engineering.

**External Broadcasting:** Box 76, Bush House, Strand, London WC2B 4PH. Telephone: 01-240-3456. Telex: 265781 BBC HQ G. Telegrams & Cables: Broadbrit, London. John Tusa, managing dir.; Christopher H. R. Bell, deputy managing dir.; Mark Dodd, controller, overseas services; Peter Udell, controller, European services; D. Witherow, controller, resources & administration; John Corbett, chief engineer; S. Claypole, editor, external services news; A. A. Rendell, editor, world service; Dr. Graham L. Mytton, head of international bcstg. & audience research.

**Finance:** Frank Fitzpatrick, dir.; Martin Diamond, chief accountant.

**Public Affairs & Regions:** Geraint Stanley Jones, dir., public affairs; David Barlow, controller, public affairs; Alan Hart, controller, international relations; Patrick Chalmers, controller, Scotland; Gareth Price, controller, Wales; James Hawthorne, controller, Northern Ireland; S. M. Innes, controller, educational bcstg.; M. Alder,

controller, English regions. Heads of network production centers: East & Southeast, Keith Clements; Northeast, William Greaves; Midlands, David Waine; South & Southwest, John Prescott Thomas; Northwest, Hugh Williams.

**Personnel:** C. G. Martin, dir., personnel.

**Information:** Barbara N. Hosking, controller, information services; P. C. Rosier, head of information div.

**Advertising:** F. Willis, controller.

**Engineering:** C. W. Dennay, dir.; C. P. Sandbank, deputy dir.; B. Gallon, chief engineer, transmission; D. P. Leggatt, chief engineer, external relations; G. M. S. Pagan, chief engineer, regions.

**BBC Enterprises Ltd.:** Woodlands, 80 Wood Lane, London W12 OTT. Telephones: 01-743-5588; 01-576-0202. Telex: 934678 BBC ENT.G.; 265781 BBC ENT.G. Telegrams & Cables: Telecentre London. Michael Checkland, chmn.; James Arnold-Baker, chief exec.; Bryon Parkin, deputy chief exec.; J. F. Keeble, dir. of business administration; R. Gibbs, sales dir.; R. H. Stiles, head of overseas sales; J. A. Hawkins, sales mgr., film & video library.

**Corporate News Services:** Tony Crab, controller; Christopher Capron, head of Parliamentary broadcasting.

**Personnel:** Christopher Martin, dir.; Roger Chase, deputy dir.

**BBC U.S. Offices:** New York, NY 10111—630 Fifth Ave. Phone: 212-581-7100. Telex: 620150 BBC U1. Cables: Broadcasts, New York City. Washington, DC 20036—BBC News, CBS Bldg., 2030 M St. NW. Phone: 202-223-2050. Peter Woon, Head, BBC North America TV operations; Martin Bell, chief television correspondent (Washington); Brian Barron, television correspondent (Washington); J. Cox, radio correspondent (New York); David McNeil, radio correspondent (Washington).

**INDEPENDENT BROADCASTING AUTHORITY**—70 Brompton Road, London, SW3 1EY. Telephone: 01-584-7011. Telex: 24345. The Authority was created by Parliament in 1954 as Independent Television Authority to provide a comprehensive television service additional to that of BBC. In 1972, it was renamed the Independent Broadcasting Authority and its functions were extended to provide an Independent Local Radio service.

The Authority selects and appoints the program companies; supervises programs provided by the contractors and their scheduling; controls the advertising; builds, owns & operates the transmitting stations. Fifteen companies provide programs in fourteen independent television regions of the United Kingdom (2 companies share the contract for London). As part of its review of the ITV system, the Authority, in Dec. 1980, offered a contract to broadcast a new national

breakfast-time television service, which started in May 1983, to TV-AM. In addition, changes were made to some ITV companies. Both Independent Television & Independent Local Radio services are financed mainly by the sale of advertising time.

**Members of the Authority:** Lord Thomson of Monifieth, chairman; Sir Donald Maitland, deputy chmn.; G. R. Peregrine; J. R. Purvis; Professor A. Cullen; Mrs. P. Ridley; M. H. Caine; R. A. Grantham; G. Russell; Prof. J. F. Fulton; Sir Anthony Jolliffe; Lady Margaret Poplewell; R. Sondhi.

**Permanent Staff:** J. Whitney, director general; Lady Littler, deputy director general; K. W. Blyth, chief assistant to the director general; David Glencross, director of television; C. Mulholland, deputy director of television; P. Baldwin, director of radio; J. V. C. Butcher, head of radio finance; E. Riddell, radio program officer; Dr. John Forrest, director of engineering; C. P. Daubney, head of engineering information service; Colette Bowe, controller of information services; J. Guingery, deputy controller of information services; M. Melaniphy, head of publications and publicity; B. Rook, secy.; Dr. R. Moss, head of educational program services; Rev. E. M. Shegog, religious bcstg. officer.

**ANGLIA TELEVISION LTD.**—Anglia House, Norwich, NR1 3JG. Phone: 0603-615151. Telex: 97424. FAX: 0603-631032. London Office: Brook House, 113 Park Lane, London W1Y 4DX. Phone: 01-408-2288. Telex: 25353. FAX: 01-493-2598. Northern Sales Office: MacIntosh House, Shambles Square, Manchester M4 3AF. Phone: 061-833-0688. Programs all week over Eastern England. Main UHF transmitters: Tacolneston, Sudbury, Sandy Heath. Regional news centers: Essex, 64-68 New London Rd., Chelmsford CM2 0YU. Phone: 0245-357676. Bedfordshire, 16 Park St., Luton LU1 2DP. Phone: 0582-29666. Cambridgeshire, 28 The Broadway, Peterborough PE1 1RS. Phone: 0733-46677. Northamptonshire, 77B Abington St., Northampton NN1 2DF. Phone: 0604-24343. Suffolk, Hubbard House, Civic Drive, Ipswich IP1 2QA. Phone: 0473-216572.

**Directors:** Lord Buxton, chairman; D. S. McCall, chief executive, Anglia Television Group Ltd.; P. W. Gibbins, deputy chairman; P. C. Garner, program controller; M. Hughes, general manager; Mrs. J. Nutting; P. G. Sharman; D. Puttnam; T. P. Wootton, group mktg. director; Dr. Mary Archer; T. Colman.

**Executives:** I. Bailey, religious adviser; Mrs. J. Bailey, public relations officer; A. T. C. Barnett, chief engineer; V. B. H. Birtles, group press officer; Steve West, program planning controller; J. Bunyan, production controller; D. Dawson, head of stills; C. Ewing, asst. program controller; D. S. Little, program business manager; P. Meier, personnel controller; G. M. Rae, group financial controller & company secretary;

J. Rosenberg, head of drama; P. Stibbons, education officer; P. J. Waldron, station engineer; M. Wall, sales director; H. J. A. Wilson, head of news & asst. program controller.

**International Television Enterprises Ltd.:** T. Buxton, chief executive; A. MacBean, sales director.

**Survival Anglia Ltd. (Natural History Unit):** Lord Buxton, executive director; M. Hay, general manager.

**BORDER TELEVISION LTD.**—Television Centre, Carlisle Cumbria CA1 3NT. Phone: 0228-25101. London Office: 33 Margaret St., London W1N 7LA. Phone: 01-637-4363. Programs all week in Borders and Isle of Man areas. Main UHF transmitters: Caldbeck, Selkirk.

**Directors:** The Earl of Lansdale, chairman; James Graham, managing dir.; M. E. Burkett; J. I. M. Smail; J. C. Clucas; Dr. June Paterson-Brown; T. G. Glover, sales dir.; D. W. Trimble; H. J. Brewis; Melvyn Bragg; John R. Willis; Peter Brownlow, finance director & secy.

**Executives:** James Graham, managing dir.; Peter Brownlow, company secretary; T. G. Glover, sales dir.; E. Hadwin, asst. controller of programs (planning); Cliff Walker, operations manager; L. Howell, news editor; Paul Corley, program controller; R. Dale, head of engineering.

**CENTRAL INDEPENDENT TELEVISION PLC**—Central House, Broad St., Birmingham B1 2JP (West Midlands). Phone: 021-643-9898. East Midlands Television Centre, Nottingham NG7 2NA (East Midlands). Phone: 0602-863322. Telex: 338966. 46 Charlotte St., London W1P 1LX. Phone: 01-637-4602. Zenith Productions Ltd.: 8 Great Titchfield St., London W1. Phone: 01-637-7941. 35/38 Portman Square, London W 1. Phone: 01-486-6688. Programs all week over the Midlands.

**Directors:** David Justham, chmn.; Leslie Hill, managing dir.; Cliff Baty, financial dir.; Andy Allan, dir. of programs; Dick Emery, dir. of sales; Sir Richard Bailey, chmn., West; John Madocks, chmn., East; Charles Denton; I. R. Maxwell; Jean Parker; Sir Leo Pliatzky; Murray Thomson; Robert Phillis; Colin Campbell, company secretary & legal officer.

**Executives:** Alan Pankhurst, dir. of personnel & industrial relations; Peter Gardner, dir. of operations; Marshall Stewart, dir. of public affairs; Philip Jones, director, international sales & marketing; Gerald Harris, commercial director; Gerry Kaye, chief engineer; Richard Creasey, controller of features; Ted Childs, controller of drama; Jon Scoffield, controller, music & entertainment; Lewis Rudd, controller of young people's programs; Robert Southgate, controller of news & current affairs; Barry Newbon, controller of sport; Philip Gilbert, controller of program services; Philip

## British IBA Contractors

Grosset, controller, education & religion; John Terry, controller of program planning & presentation; Keith Smith, controller of public affairs; Peter Pearson, studio controller, East; Laurie Upshon, editor, central news, West; Chris Robertson, editor, central news, East; Michael Taylor, head of company promotion; Reg Harcourt, head of political affairs; John Palmer, chief press & publicity officer, West; Stafford Hildred, chief press & publicity officer, East.

**CHANNEL TELEVISION**—The Television Centre, Rouge Bouillon, St. Helier, Jersey, Channel Islands. Phone: 0534-73999. St. Georges Place, St. Peter Port, Guernsey. Phone: 0481-23451. Programs all week for the Channel Islands. Main UHF transmitter: Fremont Point.

**Directors:** J. R. Riley, chairman; J. P. Henwood, managing director; G. R. Dorey; Harold Fielding; M. Kay-Mouat; M. J. Le Cocq; D. J. Le Marquand; J. C. Rowe.

**Executives:** John P. Henwood, managing director & director of programming; M. J. Le Cocq, director of sales & marketing; E. MacGregor, group financial director; Rosemary Mathew, company secy.; S. Guillard, editor, Channel TV Times; A. Hearne, technical controller.

**GRAMPIAN TELEVISION PLC**—Queen's Cross, Aberdeen AB9 2XJ. Phone: 0224-646464. London Office: 29 Glasshouse St., London W1R 5R9. Phone: 01-439-3141. Provides programs all week in North Scotland. Main UHF transmitters: Durriss, Rosemarkie, Knockmore, Rumster Forest, Angus, Keelylang Hill (Orkney), Bressay (Shetland), Eitshal (Lewis).

**Directors:** Sir I. Tennant, chmn.; Calum A. MacLeod, deputy chmn.; Donald H. Waters, chief exec. & dir., finance; Robert L. Christie; Lord Forbes; Fiona J. Lyall; Angus S. MacDonald; J. E. Neil Paterson; Sir George Sharp; D. H. Waters; Neil R. Welling; Douglas F. Hardie, Alex Mair; Alistair Mair.

**Executives:** Robert L. Christie, head of television; Alistair Gracie, head of news & current affairs; Edward Brocklebank, head of documentaries; Graham Good, company secy.; John Hughes, production exec.; Eric Johnstone, production services exec.; Christopher Kidd, sales controller; Michael J. McLintock, publicity & promotion exec.; Alec Ramsay, chief engineer; John Stacey, sales administration manager; Donald H. Waters, dir., finance; Neil R. Welling, sales & marketing director.

**GRANADA TELEVISION LTD.**—Granada Television Centre, Manchester M60 9EA. Phone: 061-832-7211. London Office: 36 Golden Square, London W1R 4AH. Phone: 01-734-8080. Programs all week over Lancashire, Cheshire & parts of other counties. Main UHF transmitter: Winter Hill.

**Directors:** David Plowright, chairman; Alex Bernstein, deputy chairman; Andrew Quinn, managing director; Harry Coe, financial director; Lord Evans of Cloughton; Donald Harker, director of public affairs; Bill Lloyd, general manager; Nick Phillips, sales director; Mike Scott, program controller; Simon Towneley; Joyce Wooller, director, program services; Professor John Ashworth.

**Program Committee:** Brian Armstrong, David Boulton, Rod Caird, Michael Cox, Ray Fitzwalter, Stephen Leahy, Steve Morrison, Bill Podmore, Jack Smith, Leslie Woodhead.

**Officers:** Stuart Avison, head of design & location services; Carolyn Bartlett, head of casting; David Black, head of presentation; Barbara Blyth, head of music; Tony Brill, deputy general manager; Jules Burns, mgr., program services; Richard Ellis, chief engineer; Norman Frisby, chief press officer; Alan Gilbert, chief accountant; Gerald Hagan, head of scripts; David Highet, head of public relations & press, Northwest; Stephen Reid, manager, Liverpool Studio Centre; Alastair Mutch, company secretary; Don Raw, head of technical operations; Jo Rigby, head of program planning; Ian Ritchie, head of studio & lightweight operations; Ray Sale, regional sales mgr.; John Williams, head of film; Ewart Wooldridge, head of personnel.

**HTV LIMITED**—The Television Centre Pontcarra, Cardiff, CF1 9XL. Phone: 0222-590590. The Television Centre, Culverhouse Cross, Cardiff CF5 6XJ. Phone: 0222-590590. The Television Centre, Bristol BS4 3HG. Phone: 0272-778366. Offices: 99 Baker St., London W1M 2AJ. Phone: 01-486-4311. Programs all week for Wales & West of England. Main UHF transmitters: Moel-y-Parc, Preseley, Blaen Plwyf, Wen-voe, Mendip, Llanddona, Carmel.

**Directors:** G. E. McWatters, chmn.; I. E. Symonds, deputy chmn.; P. S. B. F. Dromgoole, managing dir.; T. Knowles, C. D. Romaine, sales dir.; M. R. Towers, dir. & gen. mgr.; H. H. Davies, chief exec., HTV Wales; R. S. Evans, dir. of programs, west of England; C. R. M. Atkinson; W. G. Beloe; Mrs. R. W. Buchanan; T. G. R. Davies; Dr. T. R. Edwards; Sir Geraint Evans; Mrs. M. Gwynn Jones; Lady M. M. Merrison; E. L. Thomas; Lord Oaksey; Hon. J. H. Davies; Dr. G. O. Phillips.

**Officers:** G. S. Tovey, company secy.; R. J. Simmons, head of press & public relations, HTV West; D. W. Meredith, head of press & public relations, HTV Wales; A. J. Burton, financial controller; T. P. George, technical controller.

**LWT (LONDON WEEKEND TV)**—Offices: South Bank Television Centre, London SE1 9LT. Phone: 01-261-3434. Outside broadcast base: Units 1 & 2, Minerva Industrial Estate, Minerva Rd., London NW 10. Phone: 01-961-3131. Regional sales office: 6th Floor, Adamson House, Shambles Square, Manchester M3 1RE. Phone: 061-834-6718. Programs weekends over London area. Main UHF transmitter: Crystal Palace.

**Directors:** Brian Tesler, chairman & managing dir.; John Birt, dir. of programs; Vic Gardiner, general manager; Peter McNally, group finance dir.; Peter Cazaly, dir. of production; Ron Miller, sales director; Christopher Bland; Heather Brigstocke; Roland Freeman; Roger Harrison; David Montagu; Jeremy Potter; Robin Scott.

**Executives:** Linda Agran, deputy controller of drama; Rod Allen, controller of development; Roger Appleton, dir. of engineering; Bernard Bennett, controller of research; Alan Boyd, controller of entertainment; Melvyn Bragg, head of arts; Warren Breach, controller of program planning, presentation & promotion; John Bromley, controller of sport; Ken Burley, head of

publicity; Peter Coppock, head of press relations; Barry Cox, controller of features & current affairs; David Cox, head of current affairs; John Donovan, group chief accountant; Richard Drewett, head of specials—entertainment; Nick Elliott, controller of drama & arts; Alan Evans, controller of production planning & schedules; Philip France, marketing mgr.; Colin Freeman, controller of program resources & finance; Brian Harris, controller of production finance; Suzanne Hatley, head of program research; Robert Healy, controller of studio production; Derek Hemment, sales mgr.; Jane Hewland, head of features; David Hobbs, public relations manager; Skip Humphries, head of music services; Paul Kelly, head of planning & installation; Stuart McConachie, deputy controller of sport; Diana Parry, head of casting; Craig Pearman, controller of sales; Sydney Perry, dir. of program organization; Marcus Plantin, head of light entertainment; Les Roworth, controller of production engineering; Clifford Shirley, chief accountant; Judith Thomas, secy. & controller of legal services; Christopher Turner, head of financial planning; Roy Van Gelder, dir. of staff relations; Alan Woolfson, controller of production services.

**SCOTTISH TELEVISION PLC**—Cowcaddens, Glasgow G2 3PR. Phone: 041-332-9999. Telex: 77388. The Gateway, Edinburgh EH7 4AH. Phone: 031-557-4554. London office: 7 Adelaide St., London WC2. Phone: 01-836-1500. Programs all week for Central Scotland. Main UHF transmitters: Black Hill, Torosay (Craignure), Craigkelly and Darvel.

**Directors:** Sir Campbell Fraser, chmn.; William Brown, deputy chmn. & managing dir.; Alan Chilton, dir. of sales & mktg.; Ferdi Coia, dir. of facilities; Hugh W. Henry; Angus J. MacDonald, dir. of programs; Sir Kenneth Alexander; Gavin Boyd; Robin D. Buchanan-Smith; Dorothy Dunnett; Charles A. Fraser; Davin Laird; Alan L. Montgomery, dir. of finance.

**Executives:** John Loch, controller of public relations; Shaun Clamp, controller of engineering; Colin S. Waters, personnel & industrial relations; R. McPherson, asst. controller of programs, education & religion; Don Kinloch, company secy. & finance controller.

**Officers:** Peter Alexander, head of design; Ken Blackie, head of program development; Arthur Blake, musical dir.; John Dunlop, chief engineer; Brian Durkin, head of network coordination; Russell Galbraith, asst. controller of programs, news & current affairs; Douglas Hall, industrial relations manager; Rev. Dr. Nelson Gray, assistant head of religion; Les Hatton, publicity & promotions mgr.; Robert Love, head of drama; Brian MacLaurin, controller of press relations; Sean Magee, asst. controller of facilities; Ian McDonald, technical services mgr.; Liz Moriarty, head of program services; John Paton, recruitment & training manager; Michael Paterson, assistant head of education; Sandy Ross, controller of entertainment; David Scott, head of news; Cameron Slater, program schedule planner; Geoff Smith, administration mgr.; Michael Trotter, head of program sales.

**THAMES TELEVISION PLC**—Offices: Thames Television House, 306-316 Euston Rd., London NW1 3BB. Phone: 01-387-9494. Teddington Lock, Teddington Middlesex TW11 9NT. Phone: 01-977-3252. Regional sales:

Norfolk House, Smallbrook Queensway, Birmingham B5 4LJ. Phone: 021-643-9151. Mobile division: Twickenham Rd., Hanworth, Middlesex. Phone: 01-898-0011. Programs weekdays over London area. Main UHF transmitter: Crystal Palace.

**Directors:** Sir Ian Trethowan, chmn.; Sir John Read, deputy chmn.; Richard Dunn, managing dir.; Mary Baker; Lord Brabourne; John T. Davey; Ronald Denny; David Elstein, dir. of programs; Peter Hayman; Derek Hunt, dir. of finance; Ben Marr, company secy. & dir. of personnel; Harold Mourgue; Jonathan Shier, dir. of sales & marketing; Colin Wills.

**Executives:** Roy Addison, press & publicity dir.; Ronald Allison, dir. of corporate affairs; Fred Atkinson, dir. of production; Derek Baker, asst. company secy.; Bob Burrows, controller, sport & outside broadcasts; Paul Cheffins, controller, sales administration; James Corsan, controller, program administration; David Cottrell, technical controller, Euston; Mike Coxill, technical controller, Hanworth; Peter Fiske, senior personnel officer; Catherine Freeman, controller of features; James Gilbert, head of comedy programs; Bruce Goddard, head of presentation; John Hambley, chief exec., Cosgrove Hall & Euston Films; Mike Harvey, controller, press & publicity; Alan Horrox, controller of children's & education dept.; Ian Howard, controller of contracts; John White Jones, production dir., Teddington; Philip Jones, controller, light entertainment; Peter Keef, head of central planning; Max Lawson, asst. dir. of finance; Bob Louis, asst. controller, light entertainment; Geoffrey Lugg, head of program liaison; Pat Mahoney, head of purchased programs; David Mansfield, controller, marketing; Ian Martin, head of documentaries; Jim MacDonald, technical controller, Teddington; Ewart Needham, head of film; A. C. Parkinson, controller of administration; Mike Phillips, managing dir., Thames Television International; Tim Riordan, controller, program planning & presentation; Barrie Sales, controller, news, current affairs & documentaries; Brian G. Scott, chief engineer; Lloyd Shirley, controller of drama; Mark Stephens, dir. of staff relations; Douglas Thorne, controller, sales research & development; Brian Walcroft, asst. controller, drama.

**TSW—TELEVISION SOUTH WEST LTD.**—Derry's Cross, Plymouth PL1 2SP. Phone: 0752-663322. London office: 8th floor, Bowater House, Knightsbridge, London SW1X 7NN. Phone: 01-589-9755. Bristol office: The Colston Centre, Colston St., Bristol BS1 4UX. Phone: 0272-21131. Yeovil office: 5 Frederick Place, Quadam Centre, Yeovil. Phone: 0935-20607. Programs all week for southwest England. Main UHF transmitters: Caradon Hill, Stockland Hill, Redruth, Beacon Hill & Huntshaw Cross.

**Directors:** Sir Brian Bailey, chmn.; Sir John Colfox, vice chmn.; Harry Turner, managing dir.; Michael Reinhold, dir. of programs; John Roberts, financial director; David Jenkin, dir. of engineering; Patricia Cookson, dir. of facilities & services; David Sunderland, dir. of presentation & public relations; Fred Hain; Douglas Hale; The Earl of Idlesleigh; David Johnstone; Gareth Keene; John Peters; Norman Thompson; Bernard Webster.

**Executives:** Patricia Cookson, company secy.; Richard Griffiths, head of contracts & rights; Pauline Shaker, dir. of sales; David Atkins, head of news & current affairs; John



Bartlett, head of religious programs; Paul Stewart Laing, head of features; Wendy Bowes, head of office services; Michael Boddy, chief accountant; Eric Kennaugh, industrial relations & training mgr.; Tom Goodison, head of education; Martin Bowley, dir. of sales; Derek Prosser, Bristol regional sales manager; Elizabeth Mahoney, head of program planning; Martin Morrall, head of press & public relations; Tony Smith, presentation mgr.; Alan Blackburn, Plymouth regional sales mgr.; Elizabeth Mahoney, head of program planning.

**TV-am PLC**—Breakfast Television Centre, Hawley Crescent, London NW1 8EF. Phone: 01-267-4300. Telex: 296592.

**Directors:** Timothy Aitken, chairman; Bruce Gyngell, managing dir. & dir. of programs; Adrian Moore, deputy managing dir.; Tony Vickers, sales dir.

**TYNE TEES TELEVISION LTD.**—The Television Centre, City Rd., Newcastle-on-Tyne NE1 2AL. Phone: 091-2610181. Telex: 53279. London office: 15 Bloomsbury Square, London WC1A 2LJ. Phone: 01-405-8474. Programs all week for North East England. Main UHF transmitters: Pontop Pike, Bilsdale, Chatton.

**Directors:** Sir Ralph Carr-Ellison, chairman; R. H. Dickinson, deputy chmn.; D. W. Reay, managing dir.; C. W. Stoddart, dir. of resources; G. T. Davies, dir. of programs; D. S. Hellewell, dir. of finance & company secy.; R. Eagle, sales dir.; Professor L. W. Martin; Paul D. Nicholson; Viscount Ridley; G. E. Ward Thomas; J. N. Wilkinson; G. Oliver Worsley; Diana Eccles.

**Executives:** Chris Stoddart, dir. of resources; Geraint Davies, dir. of programs; Michael Partington, assistant program controller; Clive Page, head of news & sport; Brian Lavelle, technical controller; Laurie Taylor, chief press officer; Peter Moth, controller of public affairs; A. D. Sanford, chief exec., international sales; George Courtice, head of features.

**ULSTER TELEVISION PLC**—Havelock House, Ormeau Road, Belfast BT7 1EB. Phone: 0232-228122. London office: 6 York St., London W1H 1FA. Phone: 01-486-5211. Programs all week for Northern Ireland. Main UHF transmitters: Brougher Mountain, Divis, Limavady.

**Directors:** R. B. Henderson, chmn.; J. D. Smyth, managing dir.; H. R. C. Catherwood; Capt. O. W. J. Henderson; Anne McCollum; Viscount Dunluce; J. B. McGuckian, deputy chmn.; Betty MacQuitty; R. E. Benner; G. C. Hutchinson; J. A. Creagh, asst. managing dir.; J. B. Waddell, program controller; P. Battle, sales dir.

**Executives:** J. D. Smyth, managing dir.; K. F. Hamilton, sales mgr. (Northern Ireland); J. A. Creagh, asst. managing dir.; J. McCann, financial controller/company secy.; J. B. Waddell, program controller; E. Caves, chief engineer; N. J. McCafferty, program planning & presentation mgr.; J. O'Connor, controller of technical operations; P. Battle, sales dir.

**YORKSHIRE TELEVISION LTD.**—The Television Centre, Leeds LS3 1JS. Phone: 0532-438283. Telex: 557232. London Office: Television House, 32 Bedford Row, London WC1R 4HE. Phone: 01-242-1666. Regional offices: Charter Square, Sheffield S1 4HS. Phone: 0742-23262. 185 Ferensway, Hull HU1 3PH. Phone: 0482-24488. 88 Bailgate, Lincoln LN1 3AR. Phone: 0522-30738. 8 Bull Ring Lane, Grimsby, South Humberside DN31 1DY. Phone: 0472-57026. 1 Queen St., Ripon HG4 1EG. Phone: 0765-701551. 8 Copergate, York YO1 1NR. Phone: 0904-610066. Programs all week for Yorkshire, Humberside & Lincolnshire areas. Main UHF transmitters: Emley Moor, Belmont.

**Directors:** Sir Derek Palmar, chmn.; Paul L. Fox, managing dir.; Paul McKee, deputy managing dir.; John Fairley, dir. of programs; G. J. Allan Hardy, commercial dir.; Clive W. Leach, dir. of mktg. & sales; George Brotherton-Ratcliffe; F. S. K. Baron;

Mrs. P. M. David; Stephen H. Hall; Sir Gordon Linacre; N. G. W. Playne; Victor Watson; A. Whitaker; E. W. Wright, gen. manager.

**Executives:** R. I. Bairstow, controller, planning & presentation; Geoff Brownlee, controller, corporate affairs; David Cunliffe, controller of drama; B. F. J. Harris, gen. mgr., business affairs; Vernon Lawrence, controller of entertainment; D. Stevenson, controller, UK regional sales; M. Thornhill, controller, personnel & staff relations; John Willis, controller of documentaries & current affairs; Kenneth R. Bellini, head of program purchasing; D. Bould, deputy commercial dir.; F. W. Cieslik, contracts mgr.; R. J. Coyle, company secy.; M. E. Crossley, head of press & public relations; D. M. Dallas, head of science & features; A. M. Drury, head of casting; G. Ironside, head of local programs & sport; C. Jelley, head of education, children's programs & religion; K. A. Morgan, head of music; J. Q. Rogers, chief engineer; W. P. Rogers, head of production operations; Mrs. S. E. Ryle, head of publicity; Ronnie Sinfield, head of publishing & licensing; P. H. Smale, head of technical operations; J. B. Smith, head of program administration.

**INDEPENDENT TELEVISION NEWS LTD.**—ITN House, 48 Wells St., London W1P 4DE. Phone: 01-637-2424. Telex: 298935. Cable: Telindep London PS4. Owned by the 15 independent program companies.

**Directors:** Paul Fox, chairman; Sir Alastair Burnet; Richard Dunn; James Gatward; Alex Mair; Daniel Moloney, dir. of business affairs; Brian Tesler; Paul Mathews, deputy chief exec.; David Nicholas, editor & chief executive; Leslie Hill; William Brown.

**Senior Executives:** Michael Batchelor, deputy general manager; Michael Morris, managing editor; Stewart Purvis, deputy editor; Norman Rees, chief assistant editor; Derek Walker, staff controller; Peter Ward, dir. of engineering; Derek Taylor, head of operations; James Lancaster, head of production; Hugh Whitcomb, general manager.

**Managers:** Peter Banyard, manager, film & ENG production; Don Cameron, head of electronic maintenance; Jill Chisholm, editorial manager; Arthur Clifford, head of audience services; Peter Cole, deputy managing editor; John Coplestone, manager, shipping & transport; Derek Dowsett, program editor, news at 5:45; Margaret Eales, senior foreign editor; Diana Edward-Jones, head of program directors; John Flewin, head of electronic newsgathering; Jim Green, head of news information; Peter Hall, manager, Oracle; Nigel Hancock, senior news editor; Peter Hubbard, deputy manager, production planning; Martyn Hurd, manager, production planning; Michael Jessey, manager, hire of services; Chris Long, manager, computing & graphics; David Mannion, deputy editor, Channel 4 news; Phil Marter, head of engineering projects; Peter Marchant, deputy director of engineering; Glyn Mathias, assistant editor; Ron Nelmes, engineering projects manager; Mike Neusten, head of communications engineering; Geoffrey O'Brien, manager, travel department; Richard Patterson, personnel manager; Brian Pendry, manager, production facilities; Russ Pipe, manager, technical operations; Lawrie Read, manager, studio services; David Roycroft, company secretary & administration manager; Bill Reay, operations controller; Roy Sharp, manager, studio services maintenance; Geraldine Sharpe Newton, head of public relations; Terry Shiore, head of production resources; Roger Simpson, financial controller; Dave Stuckey, manager, construction & planning; Ted Taylor, deputy head of production; Sue Tinson, senior editor, news at ten & special programs; David Warner, manager, film library; Doug Wilkins, manager, operations planning.

**INDEPENDENT TELEVISION COMPANIES ASSOCIATION LTD.**—Knighton House, 52-56 Mortimer St., London W1N 8AN. Phone: 01-636-6866. Telex: 262988. Trade association which acts on behalf of all program companies on certain matters of common interest. David McCall, chmn.; David Shaw, gen. secy.; I. Stolliday, secretary.

# World TV Stations and Sets

Transmitters and Sets as of August 1987  
(Low-power satellites & repeaters in parentheses)

Country	Stations/ Transmitters	Sets Black & White	Color	Country	Stations/ Transmitters	Sets Black & White	Color
Afghanistan	1	N.A.		Kuwait	7	10,000	600,000
Albania	5	7,000		Lebanon (Low power: 5)	10	200,000	300,000
Algeria (Low power: 60)	23	1,140,000		Liberia (Low power: 3)	1	25,000	10,000
Angola	2	N.A.		Libyan Arab Republic	10	235,000	
Antigua (Low power: 1)	1	17,500	7,500	Luxembourg	3	35,000	55,000
Arab Republic of Egypt	49	3,850,000	350,000	Macau (Low power: 3)	1	20,000	70,000
Argentina	35	5,500,000	500,000	Madagascar (Low power: 3)	2	40,000	10,000
Australia (Low power: 198)	278	1,300,000	4,816,000	Malaysia (Low power: 6)	35	N.A.	1,639,666
Austria (Low power: 512)	904	914,000	2,660,000	Maldives	2	772	2,239
Bahamas	1	50,000		Malta	1	62,000	70,000
Bahrain	2	50,000	70,000	Mauritius (Low power: 3)	7	85,000	25,000
Bangladesh (Low power: 3)	8	298,532	70,215	Mexico	403	8,820,000	5,880,000
Barbados	1	45,000	15,000	Monaco	5		17,200
Belgium (Low power: 12)	38	752,539	2,230,647	Mongolia	1	2,000	
Belize	1	12,000		Morocco (Low power: 40)	25	966,651	131,994
Benin (Low power: 1)	2	30,000	45,000	Mozambique	1	1,000	4,000
Bermuda	1	3,000	24,000	Nepal	1	500	20,000
Boiivia (Low power: 61)	7	85,000	35,000	Netherlands (Low power: 15)	14	16,186	4,610,161
Bophuthatswana	9	30,000	50,000	Netherlands Antilles (Low power: 2)	2	10,000	40,000
Brazil (Low power: 4,000)	1,916	13,500,000	8,500,000	New Zealand (Low power: 694)	49	71,791	862,919
British Virgin Island	1	1,300		Nicaragua (Low power: 5)	2	150,000	20,000
Brunei Darussalam	4	3,000	49,500	Niger (Low power: 8)	11	20,000	10,000
Bulgaria (Low power: 221)	13	1,650,000	250,000	Nigeria	60	3,600,000	400,000
Burkina Faso	1	7,700		Norway (Low power: 1,970)	44	121,424	1,260,843
Burma (Low power: 4)	2	2,000	50,000	Oman (Low power: 36)	8		70,000
Burundi	1	N.A.	N.A.	Pakistan (Low power: 5)	10	850,354	
Canada (Low power: 904)	396	3,421,000	8,699,000	Panama (Low power: 27)	6	300,000	120,000
Central African Republic (Low power: 2)	1	5,500	1,500	Paraguay (Low power: 2)	6	150,000	200,000
Chad	1	N.A.		Peru (Low power: 149)	15	1,364,933	
Chile (Low power: 100)	30	750,000	750,000	Philippines (Low power: 57)	23	3,510,504	487,570
China (Mainland)	56	8,172,600	1,006,700	Poland (Low power: 167)	82	9,466,494	
China (Taiwan Province)				Portugal (Low power: 47)	20	1,438,997	170,190
(Low power: 17)	28	780,000	5,300,000	Qatar (Low power: 6)	3	50,000	250,000
Colombia (Low power: 84)	36	2,500,000	500,000	Romania (Low power: 306)	38	3,912,000	
Congo	1	2,700		St. Kitts (Low power: 3)	1	2,000	2,500
Costa Rica (Low power: 1)	10	300,000	100,000	Samoa (American) (Low power: 3)	3	1,000	4,500
Cuba	58	700,000		Saudi Arabia (Low power: 13)	74	50,000	1,500,000
Cyprus	38	38,500	50,000	Senegal (Low power: 1)	2	40,000	10,000
Czechoslovakia (Low power: 1,243)	75	3,465,085	866,271	Seychelles (Low power: 10)	2	N.A.	5,000
Denmark (Low power: 25)	45	357,000	1,608,000	Sierra Leone	2	200,000	10,000
Djibouti	3	5,000	9,000	Singapore	6	16,377	500,300
Dominican Republic	30	450,000	50,000	Somali Democratic Republic	2		
Ecuador (Low power: 127)	19	400,000	250,000	South Africa (Low power: 45)	106	2,000,000	
El Salvador	9	350,000	75,000	South West Africa (Low power: 8)	3	24,733	
Equatorial Guinea	1	500		Spain (Low power: 1,123)	103	5,400,000	7,200,000
Ethiopia (Low power: 11)	7	50,000		Sri Lanka (Low power: 2)	5	310,000	190,000
Finland	264	287,473	1,534,899	Sudan	2	90,000	
France (Low power: 8,965)	500	8,700,000	16,300,000	Surinam (Low power: 6)	1	25,000	15,000
French Overseas Territories				Swaziland (Low power: 9)	1	2,805	2,809
(Low power: 49)	40	161,500	20,000	Sweden (Low power: 715)	111	227,014	3,051,331
Gabon (Low power: 1)	1	5,000		Switzerland (Low power: 1,192)	103	185,280	2,020,433
Germany (East) (Low power: 480)	28	3,903,930	2,066,070	Syria (Low power: 15)	16	1,000,000	400,000
Germany (West) (Low power: 10,059)	476	4,810,000	20,520,000	Tanzania (Low power: 1)	2	2,055	55,000
Ghana (Low power: 9)	4	135,000	35,000	Thailand (Low power: 51)	9	710,000	10,000
Gibraltar (Low power: 3)	1	100	7,000	Togo (Low power: 1)	5	22,000	6,000
Greece (Low power: 150)	17	1,400,000	400,000	Trinidad and Tobago (Low power: 2)	4	190,000	80,000
Guatemala (Low power: 58)	5	300,000	200,000	Tunisia (Low power: 17)	18	400,000	
Guinea	1	7,000		Turkey (Low power: 490)	43	1,500,000	5,500,000
Haiti	2	13,000		Uganda	6	65,000	
Honduras (Low power: 8)	4	110,000	25,000	United Arab Emirates (Low power: 1)	13	350	100,000
Hong Kong (Low power: 12)	4	40,000	1,362,000	United Kingdom (Low power: 1,673)	100	2,679,396	16,025,336
Hungary (Low power: 103)	22	2,402,000	492,000	Uruguay	19	350,000	
Iceland (Low power: 130)	9	3,876	69,598	USSR (Low power: 4,000)	102	70,000,000	18,000,000
India (Low power: 150)	49	7,900,000	1,800,000	Venezuela	30	1,650,000	60,000
Indonesia (Low power: 16)	71	4,805,706	1,694,294	Vietnam	1	500,000	
Iran (Low power: 398)	28	2,000,000		People's Democratic Republic of Yemen	5	30,000	
Iraq	32	500,000		Yugoslavia (Low power: 1,205)	275	3,620,074	500,000
Ireland (Low power: 31)	9	197,000	721,000	Zaire (Low power: 19)	2	1,000,000	2,000,000
Israel (Low power: 46)	17	1,000,000	620,000	Zambia (Low power: 7)	5	250,000	80,000
Italy (Low power: 2,508)	163	6,713,427	7,817,077	Zimbabwe (Low power: 9)	8	120,000	
Ivory Coast (Low power: 3)	10	200,000	5,000				
Jamaica	13	165,000	222,000	<b>TOTAL</b>	<b>8,204</b>	<b>230,124,446</b>	<b>204,106,319</b>
Japan (Low power: 13,199)	200	1,954,888	29,999,747	Satellites & Repeater	59,180		
Jordan (Low power: 28)	2	80,000	160,000	U.S.	1,333	85,000,000	129,250,000
Kampuchea (Low power: 1)	1	30,000		U.S. Military	150		
Kenya	4	140,000	35,000				
Korea (South) (Low power: 504)	127	2,947,200	4,364,510				
Korea (North)	2	N.A.					
				<b>GRAND TOTAL</b>	<b>68,867</b>	<b>315,124,446</b>	<b>333,356,319</b>

# National Sales Representatives of TV Stations

Including U.S., Canadian and Foreign-Language and Overseas Station Representatives. With List of Stations Represented as of September 1987. **Canadian Sales Reps** — see page C-8; **Foreign-Language and Overseas Station Representatives** — see page C-10.

## ABC-TV NETWORK SALES

NEW YORK: 1330 Ave. of the Americas, New York, NY 10019. Phone: 212-887-7224. George Cain, v.p., eastern div. sales

CHICAGO: 223 N. State St., Suite 1923, Chicago, IL 60601. Phone: 312-750-7408. Edward Wollock, v.p., central div. sales

DETROIT: 3000 Town Center, Suite 2601, Southfield, MI 48075. Phone: 313-350-2500. Richard C. Wozniak, v.p., central div. sales

LOS ANGELES: 2020 Ave. of the Stars, Los Angeles, CA 90067. Phone: 213-557-7049. William Hammond, v.p., western div. sales

## BLAIR TELEVISION

(A Subsidiary of John Blair Communications Inc., James Rosenfield, chmn. & chief exec. officer)

NEW YORK: 1290 Ave. of the Americas, New York, NY 10104. Phone: 212-603-5000. TWX: 710-581-4351.

Harry B. Smart, vice chmn.; Timothy M. McAuliff, pres. & chief operating officer; James R. Kelly, senior v.p./dir. of client services; William E. Breda Jr., sr. v.p./gen. sales mgr.; Floyd J. Gellini, sr. v.p./dir. of regional sales; Kenneth P. Donnellon, v.p., marketing & communication; Sanford S. Ackerman, sr. v.p./dir. of finance, planning & administration; John B. Poor Jr., sr. v.p./dir. of support services; Steven A. Murphy, v.p./dir. of sales planning & analysis; Don K. Williams, v.p./dir. of mktg.; Mayer R. Levinton, v.p./dir. of programming; George G. Dallas, v.p./dir. of data systems; Alan Picozzi, v.p./dir. of sales research.

## ABC Division:

Leo MacCourtney, division v.p.; Dennis McGlone, v.p./sales mgr., ABC Blue Team; Bert Goodstadt, v.p./sales mgr., ABC Red Team; Jack Hanington, sales mgr., ABC Green Team; Patricia Yancovitz, dir., ABC research.

## CBS Division:

David J. Herman, division v.p.; Robert R. Saracen, v.p./sales mgr., CBS Red Team; Philiip B. Kirk, v.p./sales mgr., CBS Green Team; John J. Scott, dir., CBS research.

## NBC Division:

William F. Murphy, division v.p.; Steven C. Schwarz, sales mgr., NBC Blue Team; Mark Goldstein, sales mgr., NBC Green Team; Christopher Raleigh, sales mgr., NBC Gold Team; Mary Jane Hayes, sales mgr., NBC Red Team; Cora Enriquez, dir., NBC research.

## Independent Division:

Murray L. Berkowitz, division v.p.; Martin D. Bratman, v.p./sales mgr., Independent Blue Team; Jack Whalen, sales mgr., Independent Red Team; Eugene M. Cunningham, dir., Independent sales research.

## Regional Sales Division

NEW YORK: Floyd J. Gellini, sr. v.p./dir. of regional sales.

## Eastern Region:

ATLANTA: Seven Piedmont Center, Suite 610, Atlanta, GA 30305. Phone: 404-231-0232. TWX: 810-751-8492. Steve Castellaw, v.p./mgr., eastern region; Peter Carnes, v.p./mgr.

BOSTON: 535 Boylston St., Boston, MA 02116. Phone: 617-536-6230. TWX: 710-321-6401. Denison P. Godwin, v.p./mgr.

CHARLOTTE: 2101 Rexford Rd., Suite 119E, Charlotte, NC 28211. Phone: 704-554-1284. TWX: 810-621-0402. Gayle Rabon, v.p./mgr.

JACKSONVILLE: Gulf Life Tower, Suite 2554, Jacksonville, FL 32207. Phone: 904-399-1900. TWX: 810-827-5761. Glenna Pluchak, v.p./mgr.

MIAMI: 1310 Miami Center, 100 Chopin Plaza, Miami, FL 33131. Phone: 305-358-9911. TWX: 810-848-4035. Martin Kinkead, mgr.

PHILADELPHIA: Three Mellon Bank Center, Philadelphia, PA 19102. Phone: 215-568-6540. TWX: 710-670-1051. Robert F. Herbst, v.p./mgr.; Karen C. Harrison, sales mgr.

## Midwest Region:

CHICAGO: 645 N. Michigan Ave., Chicago, IL 60611. Phone: 312-787-2300. Harry B. Smart, chmn. & chief exec. officer; Charles R. Hitchins, v.p./mgr. midwest region; Christopher W. Pearce, v.p./sales mgr., ABC Red Team; F. Owen McKeaney, v.p./sales mgr., CBS Team; J. Richard Bailey, sales mgr., NBC Blue Team; Robert T. Jacobs, v.p./sales mgr., NBC Red Team; Peter Walker, v.p./sales mgr., Independent Team.

CLEVELAND: One Cleveland Center, 1375 E. 9th St., 9th Floor, Cleveland, OH 44114. Phone: 216-566-7000. Daniel F. Maimad, v.p./mgr.

DENVER: 2851 S. Parker Rd., Suite 800, Aurora, CO 80014. Phone: 303-337-1308. Scott Blackett, v.p./mgr.

DETROIT: 225 Fisher Bldg., Detroit, MI 48202. Phone: 313-871-3060. Paul T. Pearce, v.p./mgr.

MINNEAPOLIS: National City Bank Bldg., Suite 617, 510 Marquette Ave., Minneapolis, MN 55402. Phone: 612-339-8894. David E. Cummings, v.p./mgr.

ST. LOUIS: The Equitable Bldg., 10 Broadway, St. Louis, MO 63102. Phone: 314-421-5262.

William D. McKinstry, v.p./mgr.; Michael D. Murphy, v.p./sales mgr.

## Western Region:

LOS ANGELES: Westwood Gateway Bldg., 11111 Santa Monica Blvd., Suite 1900, Los Angeles, CA 90025. Phone 213-444-3500. Robert S. Billingsley, v.p./mgr., western region; Robert M. Manown, v.p./sales mgr., ABC Team; Allan E. Keir, v.p./sales mgr., CBS Team; John A. Thackaberry, v.p./sales mgr., NBC Team; Tracey M. Tynan, v.p., Independent Team.

DALLAS: One Lincoln Centre, 5400 LBJ Freeway, Suite 975/LB No. 7, Dallas, TX 75240. Phone: 214-239-9600. Sidney C. Brown, v.p./mgr., southwest region; Dorothy Paulsen, sales mgr., ABC Team; Michael C. Howe, v.p./sales mgr., CBS/NBC Team.

HOUSTON: Five Post Oak Park, Suite 1740, Houston, TX 77046. Phone: 713-552-0600. Timothy Herbert, mgr.

SAN FRANCISCO: 505 Sansome St., San Francisco, CA 94111. Phone: 415-434-2393. James McGuire, v.p./mgr.; John Castleton, sales mgr.

SEATTLE: 2033 6th Ave., Suite 350, Seattle, WA 98121. Phone: 206-448-7771. Andria Gilmore, mgr.

## TV Stations Represented:

### ABC Red Team

WKBW-TV, Buffalo, NY  
KUSA-TV, Denver, CO  
WATE-TV, Knoxville, TN  
KOCO-TV, Oklahoma City, OK

### ABC Blue Team

WEWS, Cleveland, OH  
WDTN, Dayton, OH  
WTLV, Jacksonville, FL  
WISN-TV, Milwaukee, WI  
WTNH-TV, Hartford-New Haven, CT

### ABC Green Team

KOAT-TV, Albuquerque, NM  
WJBF, Augusta, GA  
WBRZ, Baton Rouge, LA  
KBMT, Beaumont, TX  
WLOX-TV, Biloxi, MS  
KRCR-TV, Chico-Redding, CA  
KRDO-TV, Colorado Springs, CO  
KMIZ, Columbia, MO  
WTVM, Columbus, GA  
KIII, Corpus Christi, TX  
WAND, Decatur, IL  
WJET-TV, Erie, PA  
KEZI-TV, Eugene, OR  
WPDE-TV, Florence, SC  
WPTA, Fort Wayne, IN  
KJCT-TV, Grand Junction, CO  
KPIV, Idaho Falls-Pocatello, ID  
KODE-TV, Joplin, MO  
WGXA, Macon, GA  
WTOK-TV, Meridian, MS  
WEAR-TV, Mobile, AL  
KETV, Omaha, NE  
WMBB, Panama City, FL  
WHOI, Peoria, IL  
KOLO-TV, Reno, NV  
KAAL, Rochester-Austin, MN  
WREX-TV, Rockford, IL

WSJV, South Bend-Elkhart, IN  
WUTR, Utica, NY  
KRGV-TV, Weslaco, TX

### CBS Red Team

WBAL-TV, Baltimore, MD  
WCPO-TV, Cincinnati, OH  
WBNS-TV, Columbus, OH  
WLNE, New Bedford. MA-Providence, RI  
WSPA-TV, Spartanburg-Greenville, SC

### CBS Green Team

WTAJ-TV, Altoona-Johnstown, PA  
WABI-TV, Bangor, ME  
KTVO, Billings, MT  
WBNG-TV, Binghamton, NY  
WBMG, Birmingham, AL  
KXLF-TV, Butte, MT  
WWTV, Cadillac, MI  
KGWC-TV, Casper, WY  
WDEF-TV, Chattanooga, TN  
WINK-TV, Fort Myers, FL  
KRTV, Great Falls, MT  
WFMY-TV, Greensboro, NC  
WNCT-TV, Greenville, NC  
WOWK-TV, Huntington-Charleston, WV  
WJHL-TV, Johnson City, TN  
KLBK-TV, Lubbock, TX  
KPAX-TV, Missoula, MT  
KNOE-TV, Monroe, LA  
KOSA-TV, Odessa, TX  
WGME-TV, Portland, ME  
WTVR-TV, Richmond, VA  
WYOU, Scranton-Wilkes-Barre, PA  
KREM-TV, Spokane, WA  
WCTV, Tallahassee, FL-Thomasville, GA  
WIBW-TV, Topeka, KS  
WSAW-TV, Wausau, WI  
WTRF-TV, Wheeling, WV  
KAUZ-TV, Wichita Falls, TX

### NBC Red Team

KXAS-TV, Dallas, TX  
WOTV, Grand Rapids, MI  
WTHR, Indianapolis, IN  
WMC-TV, Memphis, TN  
KARE, Minneapolis-St. Paul, MN  
KCRA-TV, Sacramento, CA  
KING-TV, Seattle, WA

### NBC Blue Team

WXIA-TV, Atlanta, GA  
WGAL-TV, Harrisburg-Lancaster-Lebanon-York, PA  
WAVY-TV, Norfolk, VA  
KPNX-TV, Phoenix, AZ  
KGW-TV, Portland, OR

### NBC Green Team

KRBC-TV, Abilene, TX  
KAMR-TV, Amarillo, TX  
KTUU-TV, Anchorage, AK  
KTVV, Austin, TX  
KTVB, Boise, ID  
WHO-TV, Des Moines, IA  
KTSN-TV, El Paso, TX  
KETK, Jacksonville-Tyler-Longview, TX  
KVBC, Las Vegas, NV  
WMTV, Madison, WI  
WPSD-TV, Paducah, KY  
KEVN-TV, Rapid City, SD  
KDLT, Sioux Falls-Mitchell, SD  
WWLP, Springfield, MA  
KCEN-TV, Temple-Waco, TX  
WPTV, West Palm Beach, FL

## Station Reps

### NBC Gold Team

KFYR-TV, Bismarck, ND  
KWVL, Cedar Rapids, IA  
KWQC-TV, Davenport, IA  
WPTF-TV, Durham-Raleigh, NC  
WAFF, Huntsville, AL  
WLEX-TV, Lexington, KY  
KOB/KOTI, Medford-Klamath Falls, OR  
WGEN-TV, Quincy, IL-Hannibal, MO  
WJFW-TV, Rhinelander, WI  
WLSL-TV, Roanoke, VA  
KSBW-TV, Salinas-Monterey, CA  
KSBY-TV, Santa Barbara, CA  
KTAL-TV, Shreveport, LA  
KTIV, Sioux City, IA  
KYTV, Springfield, MO  
WTWO, Terre Haute, IN  
KJRH, Tulsa, OK  
WFMJ-TV, Youngstown, OH

### Independent Red Team

WLVI-TV, Cambridge-Boston, MA  
WGN-TV, Chicago, IL  
WGBA, Green Bay, WI  
KSHB-TV, Kansas City, MO  
WLAX, La Crosse, WI  
WWOR, New York, NY  
WUHF, Rochester, NY  
XETV, San Diego, CA

### Independent Blue Team

KHNL, Honolulu, HI  
KHJ-TV, Los Angeles, CA  
KSTU, Salt Lake City, UT  
KICU-TV, San Jose, CA  
WFTS, Tampa, FL  
WUPW, Toledo, OH  
KMSB-TV, Tucson-Nogales, AZ

### BUSBY, FINCH, LATHOM & WIDMAN

ATLANTA: 57 Executive Park S., Atlanta, GA 30329. Phone: 404-633-4314.  
E. Lanier Finch; James B. Lathom; S. L. (Lan) Finch.

DALLAS: 1917 W. Second St., Arlington, TX 76103. Phone: 817-274-7604.  
Ralph Widman.

### TV Stations Represented:

WLTZ, Columbus, GA  
WETO, Greenville, TN  
WLBW-TV, Meridian, MS  
WJCL, Savannah, GA  
WVGA, Valdosta, GA  
KADN, Lafayette, LA  
WAXA, Anderson, SC

### CAPITAL CITIES/ABC NATIONAL TV SALES

NEW YORK: 1345 Ave. of the Americas, New York, NY 10105. Phone: 212-887-7777.  
John B. Watkins, pres.; Philip J. Sweeney, v.p.; Joseph Cohen, eastern sales dir.; Michael Collieran, sales mgr., east; Mary Webb Ellis, sales mgr., west.

ATLANTA: 3060 Peachtree Rd. NW, Atlanta, GA 30305. Phone: 404-226-1750.  
Deborah Shay, sales mgr.

BOSTON: One Exeter Plaza, Boston, MA 02116. Phone: 617-262-8989.  
Ted Ryan, sales mgr.

CHARLOTTE: 6525 Morrison Blvd., Charlotte, NC 28211. Phone: 704-364-6767.  
Geraldyn Stynes, sales mgr.

CHICAGO: Two Illinois Center, Suite 1921, Chicago, IL 60601. Phone: 312-750-7777.  
Scott Thomas, sales mgr.

DALLAS: Suite 1760, 12222 Merit Dr., Dallas, TX 75251. Phone: 214-960-7981.  
Michael Irvine, sales mgr.

DETROIT: 3000 Town Center, Suite 2001, Southfield, MI 48075. Phone: 313-355-4490.  
Ed Pearson, sales mgr.

LOS ANGELES: 2020 Ave. of the Stars, Los Angeles, CA 90067. Phone: 213-557-6241.  
Michael Jack, sales mgr.

PHILADELPHIA: 4100 City Line Ave., Philadelphia, PA 19131. Phone: 215-879-3100.  
Steve Cobble, sales mgr.

ST. LOUIS: Equitable Bldg., 10 S. Broadway, St. Louis, MO 63102. Phone: 314-231-6050.  
Jerry Lyles, sales mgr.

SAN FRANCISCO: 900 Front St., San Francisco, CA 94111. Phone: 415-954-7810.  
Franklin Lowe, sales mgr.

### TV Stations Represented:

WLS-TV, Chicago, IL  
WTVD, Durham-Raleigh, NC  
KFSN-TV, Fresno, CA  
KTRK-TV, Houston, TX  
KABC-TV, Los Angeles, CA  
WABC-TV, New York, NY  
WPVI-TV, Philadelphia, PA  
KGO-TV, San Francisco, CA

### CBS TELEVISION STATIONS NATIONAL SALES

NEW YORK: 51 W. 52nd St., New York, NY 10019. Phone: 212-975-3671.  
Egdon Simons, v.p., sales & gen. mgr., national sales & marketing; Gene Wetzel, dir., planning & administration; Joe Calim, dir., eastern sales; Jane Davey, dir., eastern sales; Mark Tupper, national sales mgr., WBBM-TV; Phil Salas, national sales mgr., WCAU-TV.

ATLANTA: 11 Piedmont Center, Atlanta, GA 30305. Phone: 404-261-2227.  
Carl Miller, mgr.

CHICAGO: 630 N. McClurg Court, Chicago, IL 60611. Phone: 312-944-6000.  
James Stevens, mgr.

DALLAS: 545 E. John Carpenter Freeway, Irving, TX 75062. Phone: 214-556-1245.  
Marty Dugan, mgr.

DETROIT: 26877 Northwestern Hwy., Southfield, MI 48034. Phone: 313-476-5812.  
Tom Capaldi, mgr.

LOS ANGELES: 1801 Century Park W, Los Angeles, CA 90067. Phone: 213-556-4967.  
Bob Sexton, mgr.

SAN FRANCISCO: Suite 3237, One Embarcadero Center, San Francisco, CA 94111. Phone: 415-433-0500.  
Franklin Wheeler, mgr.

### TV Stations Represented:

WCBS-TV, New York, NY  
WCAU-TV, Philadelphia, PA  
WBBM-TV, Chicago, IL  
KCBS-TV, Los Angeles, CA

### CLEM & LOWRANCE INC.

ATLANTA: 6095 Lake Forrest Dr., Suite 100, Atlanta, GA 30328. Phone: 404-255-0521.  
Clyde L. Clem Jr., pres.; Joe H. Carey, v.p., sales; Jim Lavelle, sales mgr.

DALLAS: 8111 LBJ Expressway, Suite 755, Dallas, TX 75251. Phone: 214-235-5550.  
Steve McDonald, sales mgr.; Graham McKernan, sales exec.

ST. LOUIS: 10 Broadway, Suite 729, St. Louis, MO 63102. Phone: 314-241-2451.  
Ron Bladon, sales mgr.

### TV Stations Represented:

NBC Owned Stations  
NBC Spot Sales  
WSVN, Miami, FL

### DOMES & ASSOCIATES INC.

PITTSBURGH: 4068 Mount Royal Blvd., Allison Park, PA 15101. Phone: 412-486-8166.  
Stephen Rooney Jr.  
Melinda Mattheis, sales coordinator

PHILADELPHIA: 15 W. Highland Ave., Philadelphia, PA 19118. Phone: 215-242-3660.

Robert Dome; Kay Baltrukonis, v.p.

### TV Stations Represented:

WBOY-TV, Clarksburg, WV  
WTAP-TV, Parkersburg, WV-Marietta, OH  
WHIZ-TV, Zanesville, OH

### GROUP W TELEVISION SALES

NEW YORK: 90 Park Ave., New York, NY 10016. Phone: 212-883-6100.  
Edward Goldman, pres.; Joel Segall, sr. v.p. & general sales mgr.; Jeff Osborne, v.p., sales administration & mktg.; Greg Schaefer, New York sales mgr.; Bob Kaplan, group sales mgr.; Anthony DeThomas, controller; Joseph Piccirillo, dir., research.

ATLANTA: 3330 Peachtree Rd. NE, Suite 345, Atlanta, GA 30326. Phone: 404-885-5336.  
Judy Stevens, sales mgr.

BALTIMORE: Television Hill, Baltimore, MD 21211. Phone: 301-466-0013.  
Doug Pinkerton, sales mgr.

BOSTON: 1170 Soldiers Field Rd., Boston, MA 02134. Phone: 617-787-7220.  
David Biggs, sales mgr.

CHICAGO: 625 N. Michigan Ave., Suite 400, Chicago, IL 60611. Phone: 312-454-6910.  
David Ford, sales mgr.

DALLAS: 12221 Merit Dr., Suite 620, Dallas, TX 75251. Phone: 214-458-9767.  
Jerry Danford, sales mgr.

DETROIT: 25900 Greenfield Rd., Suite 243, Oak Park, MI 48237. Phone: 313-968-2160.  
Robert E. Newsham, sales mgr.

LOS ANGELES: 6420 Wilshire Blvd., Suite 1150, Los Angeles, CA 90048. Phone: 213-655-3556.  
Alan Buckman, sales mgr.

PHILADELPHIA: Independence Mall East, Philadelphia, PA 19106. Phone: 215-238-4966.  
Thomas Hollingshead, sales mgr.

PITTSBURGH: One Gateway Center, Pittsburgh, PA 15222. Phone: 412-392-2200.  
Phil Johnson, sales mgr.

SAN FRANCISCO: 825 Battery St., San Francisco, CA 94111. Phone: 415-765-8793.  
Chuck Prewitt, sales mgr.

### TV Stations Represented:

WBZ-TV, Boston, MA  
KYW-TV, Philadelphia, PA  
WJZ-TV, Baltimore, MD  
KDKA-TV, Pittsburgh, PA  
KPX, San Francisco, CA

### HARRINGTON, RIGHTER & PARSONS INC.

NEW YORK: 805 Third Ave., New York, NY 10022. Phone: 212-418-3100. TWX: 710-581-3988.  
John J. Walters Jr., pres.; Peter F. Ryan, exec. v.p.; Michael Carson, v.p. & group mgr., Red; Thomas M. Comerford, v.p., regional sales & sales training; Pierce H. Foster, v.p. & group mgr., Green; Dean McCarthy, v.p. & dir. of program services; Jon Murray, asst. dir. of program services; Frank Morello, v.p. & group mgr., Blue; Stephen H. Raffel, v.p., research; Bruce Mello, v.p. & group mgr., Gold; Michael S. Schwartz,

v.p. & group mgr., Silver; Jim Dreves, sales mgr., Blue; Les Abrams, sales mgr., Green; Betty Zarro, sales mgr., Gold; Paul Grimes, sales mgr., Red; Ken Freedman, sales mgr., Silver.

CHICAGO: 444 N. Michigan Ave., Chicago, IL 60611. Phone: 312-222-5500. TWX: 910-221-0995.

Steve Shadid, v.p. & Chicago sales mgr.; Bill Bannister, sales mgr., Green; Harriet Mulder, sales mgr., Blue; Hal Wettersten, sales mgr., Gold; Gary Bradley, sales mgr., Red.

LOS ANGELES: 8484 Wilshire Blvd., Beverly Hills, CA 90211. Phone: 213-653-5900. TWX: 910-321-3916.

Jan M. Eggers, v.p., Los Angeles sales mgr.; Cathy Carmack Jones, sales mgr., Gold; Michael Kaufman, sales mgr., Green; Richard Pieters, sales mgr., Blue.

ATLANTA: 3340 Peachtree Rd. NE, Atlanta, GA 30326. Phone: 404-237-7768. TWX: 810-751-8325.  
John Radovich, v.p. & Atlanta sales mgr.

BOSTON: 607 Boylston St., Boston, MA 02116. Phone: 617-247-4004. TWX: 710-321-6889.  
Catherine Shaffer, New England sales mgr.

CHARLOTTE: 2115 Rexford Rd., Charlotte, NC 28211. Phone: 704-365-2445. TWX: 810-621-0309.  
Mark Chapman, Charlotte sales mgr.

CLEVELAND: 815 Superior Ave. NE, Cleveland, OH 44114. Phone: 216-861-2265. TWX: 810-421-8007.  
Gerry Pas, Cleveland sales mgr.

DALLAS: Campbell Centre I, Dallas, TX 75206. Phone: 214-369-3925. TWX: 910-861-4135.  
Larry Ramsey, Dallas sales mgr.

DETROIT: 4000 Town Center, Southfield, MI 48075. Phone: 313-353-3370. TWX: 810-224-4947.  
Douglas Christie, Detroit sales mgr.

MINNEAPOLIS: 6525 Second Ave. S, Minneapolis, MN 55402. Phone: 612-332-2446. TWX: 910-576-2459.  
James Jowett, Minneapolis sales mgr.

PHILADELPHIA: 3 Penn Center Plaza, Philadelphia, PA 19103. Phone: 215-665-1170. TWX: 710-670-0292.  
Michael D. Miglino, v.p. & Philadelphia sales mgr.

ST. LOUIS: 720 Olive St., St. Louis, MO 63101. Phone: 314-231-9797. TWX: 910-761-1177.  
George Diederich, St. Louis sales mgr.

SAN FRANCISCO: 235 Montgomery St., San Francisco, CA 94104. Phone: 415-781-4125. TWX: 910-372-7422.  
William Wexelblatt, v.p. & San Francisco sales mgr.

SEATTLE: 600 Stewart St., Seattle, WA 98101. Phone: 206-443-1709.  
Cara O'Donnell, Seattle sales mgr.

### TV Stations Represented:

WTEN, Albany, NY  
KTBC-TV, Austin, TX  
KERO-TV, Bakersfield, CA  
WVTM-TV, Birmingham, AL  
WIVB-TV, Buffalo, NY  
WCAX-TV, Burlington, VT  
WIS-TV, Columbia, SC  
KDFW-TV, Dallas-Fort Worth, TX  
KMGH-TV, Denver, CO  
WFIE-TV, Evansville, IN

KTHI-TV, Fargo, ND  
 WJRT-TV, Flint, MI  
 WLUK-TV, Green Bay, WI  
 WHTM-TV, Harrisburg, PA  
 KHON-TV, Honolulu, HI  
 KHOU-TV, Houston, TX  
 WJAC-TV, Johnstown, PA  
 WKYT-TV, Lexington, KY  
 WHAS-TV, Louisville, KY  
 WISC-TV, Madison, WI  
 WHBQ-TV, Memphis, TN  
 WSVN, Miami, FL  
 WALA-TV, Mobile, AL  
 WSFA, Montgomery, AL  
 WKRN-TV, Nashville, TN  
 WDSU-TV, New Orleans, LA  
 WTKR-TV, Norfolk, VA  
 KTVY, Oklahoma City, OK  
 KTSP-TV, Phoenix, AZ  
 KOIN-TV, Portland, OR  
 WPRI-TV, Providence, RI  
 WDBJ, Roanoke/Lynchburg, VA  
 KTVI, St. Louis, MO  
 KXLY-TV, Spokane, WA  
 WSTM-TV, Syracuse, NY  
 WTSP-TV, Tampa-St. Petersburg, FL  
 KOLD-TV, Tucson, AZ  
 KAPP, Yakima, WA

### BOB HIX CO. INC.

DENVER: Box 61498, Denver, CO 80206.  
 Phone: 303-377-6526. Telex: 450223.  
 Robert S. Hix; Elaine Hix; Truly Callaway; Dot-ty McFadden.

KANSAS CITY: 1156 W. 103rd St., No. 215,  
 Kansas City, MO 64114. Phone: 816-471-5502.  
 Eugene F. Gray; N. K. Gray.

### HYETT/RAMSLAND INC.

MINNEAPOLIS: Baker Bldg., Minneapolis, MN  
 55402. Phone: 612-339-7179.  
 James O. Ramsland; Scot O'Malley.

### TV Stations Represented (MN only):

KCMT/KNMT, Alexandria/Walker, MN  
 WQTV, Boston, MA  
 KDLH-TV, Duluth, MN  
 KFBB-TV, Great Falls, MT  
 WGBA, Green Bay, WI  
 KTVH, Helena, MT  
 WKBT, La Crosse, WI  
 WMTV, Madison, WI  
 KOSA-TV, Odessa, TX  
 WHOI, Peoria, IL  
 KTTC, Rochester, MN  
 WQRF-TV, Rockford, IL  
 KCAU-TV, Sioux City, IA  
 WSAW-TV, Wausau, WI  
 WTRF-TV, Wheeling, WV

### ITS-INDEPENDENT TELEVISION SALES

NEW YORK: 437 Madison Ave., New York, NY  
 10022-7198. Phones: 212-223-2777;  
 212-223-2778. TWX: 910-240-7452.

Robert J. Somerville, pres.; Browning  
 Holcombe Jr., exec. v.p., operations;  
 Michael E. Spitalnik, v.p., eastern sales  
 mgr.; Sharon R. Wolf, v.p., research &  
 programming.

CHICAGO: One Prudential Plaza, 130 E. Ran-  
 dolph Dr., Suite 2206, Chicago, IL 60601.  
 Phone: 312-565-4400. TWX: 910-221-3866;  
 910-221-2113.  
 Robert G. Bee, v.p. & midwest sales mgr.

LOS ANGELES: 5455 Wilshire Blvd., Suite  
 1802, Los Angeles, CA 90036. Phone:  
 213-937-9600. TWX: 910-321-3894;  
 910-321-3962.  
 Martin W. Owens, v.p. & west coast sales mgr.

ATLANTA: 7 Piedmont Center, Suite 320,  
 Atlanta, GA 30305. Phone: 404-231-0335.  
 TWX: 810-751-0018.  
 H. Tom Durk, v.p. & sales mgr.

DALLAS: 3500 Oaklawn Ave., Suite 520,  
 Dallas, TX 75219. Phone: 214-528-1741. TWX:  
 910-861-4061.  
 Rose-Marie Snyder, sales mgr.

DETROIT: 3000 Town Center, Suite 2900,  
 Southfield, MI 48075. Phone: 313-353-4970.  
 TWX: 810-232-1642.  
 Edward P. Bee, sales mgr.

HOUSTON: 4828 Loop Central Dr., Suite 830,  
 Houston, TX 77081. Phone: 713-660-7017.  
 TWX: 910-881-0143.  
 Leslie Rogers, sales mgr.

MINNEAPOLIS: 430 First Ave. N., Minneapolis,  
 MN 55401. Phone: 612-343-0579. TWX:  
 910-576-0080.  
 Tom Hetherington, sales mgr.

ST. LOUIS: 410 Mansion House Center, St.  
 Louis, MO 63102. Phone: 314-241-5051.  
 TWX: 910-761-1188.  
 Gary Scobie, sales mgr.

SAN FRANCISCO: 100 Pine St., Suite 2025,  
 San Francisco, CA 94111. Phone:  
 415-986-0842. TWX: 910-372-7478.  
 J. Michael Kennedy, sales mgr., program  
 sales mgr.

BOSTON: Phone: 617-720-0777.

CHARLOTTE: Phone: 704-536-0905.

DENVER: 303-595-9344.

PHILADELPHIA: Phone: 215-487-7777.

PORTLAND: Phone: 503-244-7579.

SEATTLE: Phone: 206-340-0919.

### TV Stations Represented:

WVEU, Atlanta, GA  
 WYZZ-TV, Bloomington, IL  
 WQTV, Boston, MA  
 WFTX, Cape Coral, FL  
 KBSI, Cape Girardeau, MO  
 WTAF-TV, Charleston, SC  
 WDSI-TV, Chattanooga, TN  
 WHI, Cincinnati, OH  
 KXRM-TV, Colorado Springs, CO  
 KDFI-TV, Dallas, TX  
 KCIK, El Paso, TX  
 KVRR, Fargo, ND  
 WKFT, Fayetteville, NC  
 WSMH, Flint, MI  
 WHCTV, Hartford, CT  
 WZDX, Huntsville, AL  
 WDBD, Jackson, MS  
 WKCH-TV, Knoxville, TN  
 WMSN-TV, Madison, WI  
 KTMA-TV, Minneapolis-St. Paul, MN  
 WJTC, Mobile, AL-Pensacola, FL  
 KPEJ, Odessa, TX  
 WMOD, Orlando-Melbourne, FL  
 WVRN-TV, Richmond, VA  
 WVFT, Roanoke, VA  
 WQRF-TV, Rockford, IL  
 KNMZ-TV, Santa Fe-Albuquerque, NM  
 WTGS, Savannah, GA-Hardeeville, SC  
 WOLF-TV, Scranton, PA  
 KTZZ-TV, Seattle, WA  
 KMSS-TV, Shreveport, LA  
 KSKN, Spokane, WA  
 WRSP-TV, Springfield, IL  
 KSCH-TV, Stockton-Sacramento, CA  
 WDBB, Tuscaloosa, AL  
 KDTU-TV, Tucson, AZ

### KATZ COMMUNICATIONS INC.

NEW YORK: One Dag Hammarskjold Plaza,  
 New York, NY 10017. Phones: 212-572-5500;  
 212-572-9200. TWX: 710-581-4909;  
 710-581-3872/3871; 710-581-5249/2384.  
 James L. Greenwald, chmn. & chief exec. of-  
 ficer; Richard D. Mendelson, pres. & chief  
 operating officer; Michael I. Packman, v.p.,

chief financial officer; Maria-Luise Busi, v.p.  
 & controller; Peter M. Kelly, treas.; Lucille  
 F. Luongo, v.p., corporate relations

TELEVISION: Pete R. Goulazian, pres.; Paul  
 D. Arnzen, v.p. & dir., new business; Richard  
 Weinstein, v.p., planning & development;  
 Laura Nilon, mgr., TV administration

PROGRAMMING: John von Soosten, v.p. &  
 dir., programming; Bill Carroll, dir., American;  
 Mitchell Praver, v.p., dir., Continental; Serge  
 Vassle, v.p., Independent; Peter Chislett, dir.,  
 research

SALES RESEARCH: Bob Einhorn, v.p., dir.

MANAGEMENT SERVICES: George Feldman,  
 v.p. dir., management services; Bill Schrank,  
 v.p., dir., TV & radio research; Jon Johannan,  
 v.p., management services

MEDIA DATA: Paul Belitz, pres.; Jim Belitz,  
 v.p., gen. mgr.; William C. McCarthy, opera-  
 tions mgr.; Sal DiGianno, v.p., dir., systems  
 software & data communications; Fay Far-  
 quhar, v.p., dir., TV computer services

ADMINISTRATION: Margaret Mazzarilla, dir.  
 management & accounting system; Carol  
 Rosen, v.p., corporate administration &  
 facilities planning; Nancy Williams, v.p., dir.,  
 personnel

AMERICAN SALES: James E. Belyonians,  
 pres.; Michael Hugger, v.p., gen. sales mgr.;  
 Robert I. Blagman, v.p., national sales mgr.;  
 Maury Wind, v.p., regional offices

INDEPENDENT SALES: Martin H. Ozer, pres.;  
 Cathy Egan, v.p., dir. mktg.; Michael Colen,  
 v.p., regional sales mgr.; Susan Ziller Brazell,  
 v.p., national sales mgr.; Swords; Michael  
 Raounas, v.p., national sales mgr.; Sabers;  
 Patrick Garvey, v.p., national sales mgr.,  
 Lancers.

CONTINENTAL SALES: Thomas F. Olson,  
 pres.; Jack Higgins, v.p., gen. mgr.; Bob  
 Swan, v.p., national sales mgr., east central;  
 Jerry Cifarelle, v.p. national sales manager,  
 east; Jay Friesel, v.p., national sales mgr.,  
 southeast; Earl Overton, v.p., national sales  
 mgr., south central; Ardie Bialek, v.p., na-  
 tional sales mgr., west; John Wall, v.p., na-  
 tional sales mgr., west central

ATLANTA: 6 Piedmont Center, Suite 710,  
 Atlanta, GA 30305. Phone: 404-233-0203.  
 TWX: 810-751-8235.

John R. Mathias, v.p. & mgr., American;  
 Swan Burris III, v.p. & mgr., Continental;  
 Ron Goldner, sales mgr., Independent.

BOSTON, MA 02116-4396: Statler Office  
 Bldg., Suite 220, 20 Providence St., Boston,  
 MA 02116-4396. Phones: 617-542-5466  
 (American); 617-542-5458 (Continental);  
 617-542-0955. TWX: 710-321-0516.

Ruth Robertson, mgr., American; Peter Dunn,  
 mgr., Continental; Charles (Chuck) Verell,  
 sales mgr., Independent.

CHARLOTTE: 6525 Morrison Blvd., Suite 400,  
 Charlotte, NC 28211-3514. Phone:  
 704-365-4485. TWX: 810-621-0427

Mark W. Turner, mgr.

CHICAGO: 444 N. Michigan Ave., Chicago, IL  
 60611-3964. Phones: 312-836-0500  
 (American & Continental); 312-836-0800 (In-  
 dependent). TWX: 910-221-4425 (American  
 & Continental); 910-221-5618 (Independent).

Thomas Morrissey, v.p. & mgr., American Red;  
 Terry Gaughan, mgr., American Blue; John  
 Crenna, mgr., American White; Bob  
 Johnston, v.p. & mgr., American Eagles;  
 Roland Adeszko, v.p. & mgr., Continental  
 Gold; John Doyle, mgr., Continental Silver;

Kim Bradley, mgr., Continental Olympic;  
 Cindy Smolin, sales mgr., Independent  
 Swords; Gigi Dolan, v.p. & sales mgr., In-  
 dependent Sabers; Kerry Schwartz, v.p. &  
 sales mgr., Independent Lancers.

CLEVELAND: Statler Office Tower, Euclid &  
 E. 12th Sts., Suite 309, Cleveland, OH 44115.  
 Phones: 216-621-7924 (American & Continen-  
 tal); 216-621-7755 (Independent). TWX:  
 810-421-8238.

Stephen L. Thompson, v.p. & mgr., American  
 & Continental; Dennis Taylor, mgr.,  
 Independent.

DALLAS: 2929 Carlisle St., Suite 310, Dallas,  
 TX 75204-1091. Phone: 214-871-0451. TWX:  
 910-861-4173.

Henry Gonzalez, mgr., American; Neil Davis,  
 mgr., Continental; Melba Meade, sales  
 mgr., Independent.

DENVER: One DTC, 5251 DTC Pkwy., PH5,  
 Englewood, CO 80111-2702. Phone:  
 303-740-8765. TWX: 910-935-0880.

James M. Leary, mgr.

DETROIT: 3310 W. Big Beaver Rd., Suite 501,  
 Troy, MI 48084. Phones: 313-649-6390  
 (American); 313-649-6381 (Continental);  
 313-649-5472 (Independent). TWX:  
 810-232-4834.

Karen Nielsen, v.p. & mgr., American; John  
 Hoffman, v.p. & mgr., Continental; Jeanne  
 Arnold sales mgr., Independent.

HOUSTON: 2900 Westlawn, Suite 625,  
 Houston, TX 77027. Phone: 713-961-5195.  
 TWX: 910-881-1037.

Pepper Gould, mgr., American & Continen-  
 tal; Laura Hargis, sales mgr., Independent.

JACKSONVILLE: 2201 Independent Square,  
 Suite 2201, Jacksonville, FL 32202. Phone:  
 904-358-2914. TWX: 810-827-0489.

Scott Gudzak, mgr.

KANSAS CITY: 1100 Main St., Suite 1890,  
 Kansas City, MO 64115. Phone:  
 816-842-2606. TWX: 910-771-0556.

Peter A. Logli, v.p. & mgr.

LOS ANGELES: 6420 Wilshire Blvd., Los  
 Angeles, CA 90048. Phones: 213-852-8700  
 (American & Continental); 213-852-8800 (In-  
 dependent). TWX: 910-321-3734 (American  
 & Continental); 910-321-3740 & 910-321-3310  
 (Independent).

Richard London, v.p. & mgr., American Red;  
 Warren Ermish, v.p. & mgr., American  
 White; Raleigh Fitzpatrick, v.p. & mgr., Con-  
 tinental Gold; Howard (Skip) Vose, v.p. &  
 mgr., Continental Silver; Leslie Maisel,  
 sales mgr., Independent Swords; Kris  
 Karavitis, v.p. & sales mgr., Independent  
 Sabers & Lancers.

MIAMI: 3440 Hollywood Blvd., Suite 480,  
 Hollywood, FL 33021. Phone: 305-961-3881.  
 TWX: 510-954-9525.

Benjamin Wolf, v.p. & sales mgr.

MINNEAPOLIS: Piper Jaffray Tower, Suite  
 2885, 222 S. 9th St., Minneapolis, MN  
 55402. Phones: 612-339-4405 (American);  
 612-339-7711 (Continental); 612-339-8734  
 (Independent). TWX: 910-576-2852.

Skip Dornseif, v.p. & mgr., American; John  
 C. Aronson, v.p. & mgr., Continental; Peg  
 Schabes, sales mgr., Independent.

PHILADELPHIA: Eight Penn Center, Suite  
 1050, Philadelphia, PA 19103. Phone:  
 215-567-7950 (Continental & American);  
 215-864-0252. TWX: 710-670-6219.

David Chodikoff, v.p. & mgr., American &  
 Continental; Sam Feinberg, sales mgr.,  
 Independent.

## Station Reps

PORTLAND: 111 SW 5th Ave., Suite 1440, Portland, OR 97204-1461. Phone: 503-226-3973. TWX: 910-464-4172. Dennis Mahoney, v.p. & mgr.

ST. LOUIS: 10 S. Broadway, 5th Floor, Equitable Bldg., St. Louis, MO 63102-1795. Phone: 314-231-1868 (American & Continental); 314-241-3282. TWX: 910-761-0528. Tom Koon, v.p. & mgr., American; Michael G. Gratz, v.p. & mgr., Continental; Marion Bock, v.p. & mgr., Independent.

SAN FRANCISCO: 100 Spear St., Suite 1900, San Francisco, CA 94105-1575. Phone: 415-777-3377. TWX: 910-372-7219 (American & Continental); 910-372-7265.

Leonard C. Warager Jr., v.p. & mgr., American; Stanton Jones, mgr., Continental; Deborah Ryan, sales mgr., Independent Lancers & Sabers; Anthony Santino, sales mgr., Independent Swords.

SEATTLE: 4th & Battery Bldg., Suite 950, Seattle, WA 98121. Phone: 206-441-6400. TWX: 910-444-1382. Earl Reilly, v.p. & mgr.

TAMPA: One Urban Center, 4830 W. Kennedy Blvd., Suite 400, Tampa, FL 33609. Phone: 813-874-9686. TWX: 810-848-0246 (American & Continental); 810-848-0143. Tom Barrett, v.p. & mgr.

WASHINGTON: 1025 Vermont Ave. NW, Suite 210, Washington, DC 20005. Phone: 202-393-2510. TWX: 710-822-9780. Jeff Jones, sales mgr.

### TV Stations Represented:

#### Katz American Television

WRGB, Albany-Schenectady-Troy, NY  
WCVB-TV, Boston, MA  
WGRZ-TV, Buffalo, NY  
WSAZ-TV, Charleston-Huntington, WV  
WLWT, Cincinnati, OH  
WCMH-TV, Columbus, OH  
WKEF, Dayton, OH  
KCNC-TV, Denver, CO  
WXYZ-TV, Detroit, MI  
WZZM-TV, Grand Rapids, MI  
KMBC-TV, Kansas City, MO  
WBIR-TV, Knoxville, TN  
WLKY-TV, Louisville, KY  
WREG-TV, Memphis, TN  
WCCO-TV, Minneapolis, MN  
WWL-TV, New Orleans, LA  
KMTV, Omaha, NE  
WCPX-TV, Orlando, FL  
WTAE-TV, Pittsburgh, PA  
KATU, Portland, OR  
WJAR, Providence, RI  
WRAL-TV, Raleigh-Durham, NC  
WXEX-TV, Richmond, VA  
KUTV, Salt Lake City, UT  
KSDK, St. Louis, MO  
KENS-TV, San Antonio, TX  
WNEP-TV, Scranton-Wilkes-Barre, PA  
KOMO-TV, Seattle, WA  
KQVR-TV, Stockton-Sacramento, CA  
WIXT, Syracuse, NY  
KSNW, Wichita, KS  
WXII, Winston-Salem-Greensboro-High Point, NC

#### Katz Television Continental

KTAB-TV, Abilene-Sweetwater, TX  
KTEN, Ada-Ardmore, OK  
WALB-TV, Albany, GA  
KGGM-TV, Albuquerque, NM  
KALB-TV, Alexandria, LA  
KVII-TV, Amarillo, TX  
KIMO-TV, Anchorage, AK  
WJSU-TV, Aniston, AL  
WAGT, Augusta, GA  
KBAK-TV, Bakersfield, CA  
WLBZ-TV, Bangor, ME  
WAFB-TV, Baton Rouge, LA

KJAC-TV, Beaumont-Port Arthur, TX  
WOAY-TV, Beckley-Bluefield-Oak Hill, WV  
KTVZ, Bend, OR  
KULR-TV, Billings-Hardin, MT  
WMCG-TV, Binghamton, NY  
KBMV, Bismarck, ND  
KBCI-TV, Boise, ID  
WBKO, Bowling Green, KY  
WVNY-TV, Burlington, VT-Plattsburgh, NY  
KFVS-TV, Cape Girardeau, MO-Paducah, KY  
KTWO-TV, Casper-Riverton, WY  
KGAN, Cedar Rapids-Waterloo, IA  
WICD, Champaign, IL  
WCIV, Charleston, SC  
WVIR-TV, Charlottesville, VA  
WRBC-TV, Chattanooga, TN  
KGWN-TV, Cheyenne, WY  
KCPM, Chico, CA  
WDTV, Clarksburg-Weston, WV  
KKTU, Colorado Springs-Pueblo, CO  
WQLO-TV, Columbia, SC  
WRBL, Columbus, GA  
WTVI, Columbus-Tupelo, MS  
WOI-TV, Des Moines-Ames, IA  
WDHN, Dothan, AL  
KBJR-TV, Duluth, MN-Superior, WI  
KVIA-TV, El Paso, TX  
WETM-TV, Elmira-Corning, NY  
WICU-TV, Erie, PA  
KVAL-TV, Eugene, OR  
KIEM-TV, Eureka, CA  
WEHT, Evansville, IN  
KATN, Fairbanks, AK  
WDAY-TV, Fargo, ND  
KNAZ-TV, Flagstaff, AZ  
WBTW, Florence, SC  
WBBH-TV, Fort Myers, FL  
KFSM-TV, Fort Smith, AR  
WCVB, Gainesville, FL  
KREX-TV, Grand Junction, CO  
KFBB-TV, Great Falls, MT  
WBAY-TV, Green Bay, WI  
WABG-TV, Greenwood-Greenville, MS  
WHAG-TV, Hagerstown, MD  
KHQA-TV, Hannibal, MO-Quincy, IL  
KGBT-TV, Harlingen-Brownsville-McAllen, TX  
WHP-TV, Harrisburg, PA  
WHSV-TV, Harrisonburg, VA  
KGMB, Honolulu, HI  
WHNT-TV, Huntsville-Decatur-Florence, AL  
KIDK, Idaho Falls-Pocatello, ID  
WLBT-TV, Jackson, MS  
WBBJ-TV, Jackson, TN  
KRCG, Jefferson City-Columbia, MO  
KJUD, Juneau, AK  
WXOW-TV, La Crosse, WI  
WLFI-TV, Lafayette, IN  
KATC, Lafayette, LA  
WILX-TV, Lansing, MI  
KGNV-TV, Laredo, TX  
KLAS-TV, Las Vegas, NV  
WDAM-TV, Laurel-Hattiesburg, MS  
WTVQ-TV, Lexington, KY  
WLIQ, Lima, OH  
KHGI-TV, Lincoln-Hastings-Kearney, NE  
KARK-TV, Little Rock, AR  
KCBQ-TV, Lubbock, TX  
WSET-TV, Lynchburg-Roanoke, VA  
WMAZ-TV, Macon, GA  
WKOW-TV, Madison, WI  
KEYC-TV, Mankato, MN  
KIMT, Mason City, IA-Rochester-Austin, MN  
KTVL, Medford-Klamath Falls, OR  
WTOK-TV, Meridian, MS  
KMID-TV, Midland-Odessa, TX  
KECI-TV, Missoula, MT  
WKRK-TV, Mobile, AL-Pensacola, FL  
WQAD-TV, Moline, IL  
KTVE, Monroe, LA  
KESQ-TV, Palm Springs, CA  
WJHG-TV, Panama City, FL  
WEEK-TV, Peoria, IL  
KSNF, Pittsburg, KS-Joplin, MO  
WCSH-TV, Portland, ME  
WAGM-TV, Presque Isle, ME  
KOTA-TV, Rapid City, SD  
KTVN, Reno, NV  
WIFR-TV, Rockford, IL

KBIM-TV, Roswell, NM  
KQTV, St. Joseph, MO  
WBQC-TV, Salisbury, MD  
KLST, San Angelo, TX  
KNTV, San Jose-Salinas-Monterey, CA  
KCOY-TV, Santa Maria-Santa Barbara-San Luis Obispo, CA  
WWSB, Sarasota-Bradenton, FL  
WTOC-TV, Savannah, GA  
WAKA, Selma, AL  
KTBS-TV, Shreveport, LA  
KCAU-TV, Sioux City, IA  
KSFY-TV, Sioux Falls-Mitchell, SD  
WSBT-TV, South Bend, IN  
KHQ-TV, Spokane, WA  
WGGB-TV, Springfield, MA  
KDLR, Springfield, MA  
WICS, Springfield-Champaign, IL  
WTHI-TV, Terre Haute, IN  
KSNT, Topeka, KS  
WPBN-TV, Traverse City-Cadillac, MI  
KGUN-TV, Tucson, AZ  
WCFT-TV, Tuscaloosa, AL  
KMVT, Twin Falls, ID  
KLTU, Tyler, TX  
WKTV, Utica, NY  
KAVU-TV, Victoria, TX  
KXXV, Waco-Temple, TX  
WITN-TV, Washington, NC  
WWNY-TV, Watertown-Carthage, NY  
WAOW-TV, Wausau, WI  
WPEC, West Palm Beach, FL  
KFDX-TV, Wichita Falls, TX-Lawton, OK  
WECT, Wilmington, NC  
KNDU, Yakima, WA  
WKBN-TV, Youngstown, OH  
KYLE-TV, Yuma, AZ  
WHIZ-TV, Zanesville, OH

#### Katz Independent Television

WATL, Atlanta, GA  
KBVO-TV, Austin, TX  
WNUV-TV, Baltimore, MD  
WTTQ, Birmingham, AL  
WCCB, Charlotte, NC  
WFFT-TV, Fort Wayne, IN  
WHNS, Greenville-Spartanburg, SC-Asheville, NC  
WTIC-TV, Hartford-New Haven, CT  
WXIN, Indianapolis, IN  
WAWS-TV, Jacksonville, FL  
WWCP-TV, Johnstown, PA  
WDZL, Miami, FL  
WCGV-TV, Milwaukee, WI  
WZTV, Nashville, TN  
KOKH-TV, Oklahoma City, OK  
KNXV-TV, Phoenix, AZ  
WYAH, Portsmouth, VA  
KUSI-TV, San Diego, CA  
KOFY-TV, San Francisco, CA  
KOKI-TV, Tulsa, OK  
KMPH, Visalia-Fresno, CA

#### KETTELL-CARTER INC.

BOSTON: 31 St. James Ave., Boston, MA 02116. Phone: 617-423-3535. John D. Kettell, pres.; Beth M. Kettell, v.p.

#### TV Stations Represented (New England only):

WNNE-TV, Hartford, VT-Hanover, NH  
WTZA, Kingston, NY  
WTWS, New London, CT

#### McCONAUGHY BAROCCI BROWN

CHICAGO: Suite 711, 625 N. Michigan Ave., Chicago, IL 60611. Phone: 312-280-5300.

#### MMT SALES INC.

NEW YORK: 150 E. 52nd St., New York, NY 10022. Phone: 212-319-8008. TWX: 710-581-6715; 710-581-2103. Gary Scollard, chmn. & chief exec. officer; Jack Oken, pres.; Neil Kennedy, exec. v.p. & chief operating officer; Dan O'Kane, corporate v.p., finance; Jon Gluck, corporate v.p., programming; Al Cannarella, corporate v.p., research; Dolores White, v.p.,

business operations; Maureen Boylan, corporate v.p., computer operations; Ethel Melcher, director of graphics; Andrew Capone, director of sales training.

#### MMT SALES DIVISION:

NEW YORK: Neil Kennedy, exec. v.p. & chief operating officer; Roger Goldhamer, sr. v.p. & dir. of national sales; Donald Gorman, sr. v.p. & dir., NY sales; Elaine Linker, v.p. & dir., sales, Group A; Ted Van Erk, v.p. & dir., sales, Group B; Charles Lizzo, v.p. & dir., sales, Group C; Joe Gangone, sales mgr., Group A, Team 1; Peter von Gal, sales mgr., Group A, Team 2; Barry Hirsch, sales mgr., Group B, Team 1; Roy Israel, sales mgr., Group B, Team 2; Ray Heacox, sales mgr., Group C, Team 1; Dave Davis, sales mgr., Group C, Team 2; Cynthia Huffman, sales mgr., Group C, Team 3; Matt Shapiro, v.p. & dir. of programming; Joseph Weber, assoc. dir., programming; Carmen King, dir. of computer operations.

ATLANTA: 6201 Powers Ferry Rd., Atlanta, GA 30339. Phone: 404-955-1369. TWX: 510-600-0466.

Tom Rice, v.p. & regional group mgr.; Lucy Aughnay, mgr., Team A; Randy Fraser, mgr., Team B.

BOSTON: 545 Boylston St., Boston, MA 02116. Phone: 617-267-7707. TWX: 710-321-1664. Morris Peck, v.p. & mgr.

CHARLOTTE: 6135 Park Rd., Charlotte, NC 28210. Phone: 704-552-7151. TWX: 810-621-0328.

Mary Jane Laidlaw, mgr.

CHICAGO: 444 N. Michigan Ave., Chicago, IL 60611. Phone: 312-467-9810. TWX: 910-221-2240; 910-221-2227.

Larry VanderBeke, v.p. & regional group mgr.; Joe Antelo, sales mgr., Team A; Ed List, sales mgr., Team B; Diane Donow, sales mgr., Team C.

CLEVELAND: 1717 E. 9th St., Cleveland, OH 44114. Phone: 216-621-1933. TWX: 810-421-8450. Georgiann Pace, mgr.

DALLAS: 12790 Merit Dr., Dallas, TX 75251. Phone: 214-980-9855. TWX: 910-861-9068. Peter Uzelac, v.p. & mgr.

DETROIT: 755 W. Big Beaver Rd., Troy, MI 48084. Phone: 313-362-0430. TWX: 810-232-4919. Bill Holt, mgr.

HOUSTON: 5847 San Felipe Rd., Houston, TX 77057. Phone: 713-266-9705. TWX: 910-881-0072. Doug Sallows, mgr.

LOS ANGELES: 5900 Wilshire Blvd., Los Angeles, CA 90036. Phone: 213-937-6434. TWX: 910-321-3966.

Karen Schmidtke, v.p. & regional group mgr.; Julie Ballard, sales mgr., Team A; Roger Pellegrino, sales mgr., Team B; Lori Misicka, sales mgr., Team C.

MIAMI: 2699 Stirling Rd., Fort Lauderdale, FL 33312. Phone: 305-961-2300; 305-621-9398. TWX: 810-848-5132. Jim Manown, mgr.

MINNEAPOLIS: 5100 Eden Ave. S, Edina, MN 55436. Phone: 612-929-8571. TWX: 910-576-3489. Nan Diley, mgr.

PHILADELPHIA: 4 Penn Center, Philadelphia, PA 19103. Phone: 215-568-6570. TWX: 710-670-1869.  
Jim Ross, mgr.

ST. LOUIS: One Center Plaza, St. Louis, MO 63101. Phone: 314-421-5360. TWX: 910-761-1026.  
Mike Held, mgr.

SAN FRANCISCO: 185 Berry St., San Francisco, CA 94107. Phone: 415-777-0655. TWX: 910-372-6112.  
Sandi Boesch, v.p. & mgr.

**TV Stations Represented:  
MMT Sales Inc.**

WLOS, Asheville, NC-Greenville-Spartanburg, SC

KVUE-TV, Austin, TX  
WNEM-TV, Bay City, MI  
WCBD-TV, Charleston, SC  
WPCQ-TV, Charlotte, NC  
WKRC-TV, Cincinnati, OH  
WUAB, Cleveland-Lorain, OH  
WTVN-TV, Columbus, OH  
KTVT, Dallas-Fort Worth, TX  
WXON, Detroit, MI  
KDVR, Denver, CO  
WSEE, Erie, PA  
KSEE, Fresno, CA  
WGHP-TV, Greensboro-High Point & Winston-Salem, NC

WTXX, Hartford-New Haven-Waterbury, CT  
WRTV, Indianapolis, IN  
WJKS, Jacksonville, FL  
WWMT, Kalamazoo-Grand Rapids, MI  
KCTV, Kansas City, MO  
WSYM-TV, Lansing, MI  
KLRT, Little Rock, AR  
WAVE-TV, Louisville, KY  
WTVJ, Miami, FL  
WTMJ-TV, Milwaukee, WI  
KITN, Minneapolis-St. Paul MN  
WSMV, Nashville, TN  
WOFL, Orlando, FL  
KPHO-TV, Phoenix, AZ  
WPGH-TV, Pittsburgh, PA  
KPDX, Portland, OR-Vancouver, WA  
WOKR, Rochester, NY  
KTXL, Sacramento, CA  
KDNL-TV, St. Louis, MO  
KGTV, San Diego, CA  
KBHK-TV, San Francisco, CA  
KSTW, Seattle-Tacoma, WA  
WTVH, Syracuse, NY  
WXFL, Tampa-St. Petersburg, FL  
WTOL-TV, Toledo, OH  
WUSA, Washington, DC

**MMT MARKETING DIVISION:**

NEW YORK: Robert J. Kizer, pres.; Dave Donelson, v.p., dir. of sales; Ron Cochran, sales mgr., Independents Team; Frank Truglio, sales mgr., Affiliates Team; Michelle Puzino, dir. of research; Bobbee Gabelmann, dir. of programming; Joan Dowd, computer operations mgr.

ATLANTA: 6201 Powers Ferry Rd., Atlanta, GA 30339. Phone: 404-955-1369. TWX: 510-600-0466.  
Judith Pillow, sales mgr.

CHICAGO: 444 N. Michigan Ave., Chicago, IL 60611. Phone: 312-467-9810. TWX: 910-221-2240; 910-221-2227.  
Aleyne Larner, sales mgr.

DALLAS: 12790 Merit Dr., Dallas, TX 75251. Phone: 214-980-9855. TWX: 910-861-9068.  
Beverly van Hartesvelt, sales mgr.

DETROIT: 755 W. Big Beaver Rd., Troy, MI 48084. Phone: 313-362-0430. TWX: 810-232-4919.  
Dave Brangan, sales mgr.

HOUSTON: 5847 San Felipe Rd., Houston, TX 77057. Phone: 713-266-9705. TWX: 910-881-0072.  
Dorothea Wieland, sales mgr.

LOS ANGELES: 5900 Wilshire Blvd., Los Angeles, CA 90036. Phone: 213-937-6434. TWX: 910-321-3966.  
Arnold Wichtel.

MINNEAPOLIS: 5100 Eden Ave. S., Edina, MN 55436. Phone: 612-929-8572. TWX: 910-576-3489.  
John Hurley, sales mgr.

PHILADELPHIA: Four Penn Ctr., Philadelphia, PA 19103. Phone: 215-568-6570. TWX: 910-760-1869.  
Kate Brady, sales mgr.

ST. LOUIS: One Center Plaza, St. Louis, MO 63101. Phone: 314-421-5360. TWX: 910-761-1026.  
Peter Rosella, sales mgr.

SAN FRANCISCO: 185 Berry St., San Francisco, CA 94107. Phone: 415-777-0655. TWX: 910-372-6112.  
Ron Garfield, sales mgr.

**MMT Marketing Division**

WTSG, Albany, GA  
KGSW, Albuquerque, NM  
KCIT, Amarillo, TX  
WICZ-TV, Binghamton, NY  
WVAH-TV, Charleston-Huntington, WV  
WRGT-TV, Dayton, OH  
WEVV, Evansville, IN  
KHBS/KTVP, Fort Smith/Fayetteville, AR  
WKJG-TV, Fort Wayne, IN  
KAITV, Jonesboro, AR  
WEAU-TV, LaCrosse-Eau Claire, WI  
KPLC-TV, Lake Charles, LA  
WDKY-TV, Lexington-Danville, KY  
KVUU-TV, Las Vegas-Henderson, NV  
KOLN/KGIN, Lincoln-Grand Island, NE  
WLUC-TV, Marquette, MI  
WMKW-TV, Memphis, TN  
WNOL-TV, New Orleans, LA  
WTVZ, Norfolk, VA  
KTVO, Ottumwa, IA-Kirksville, MO  
WLFL-TV, Raleigh-Durham, NC  
KCRJ, Reno, NV  
WJPR, Roanoke-Lynchburg, VA  
KRRT, San Antonio-Kerrville, TX  
KMEG, Sioux City, IA

**ART MOORE INC.**

SEATTLE: 200 W. Mercer St., Suite 405, Seattle, WA 98119. Phone: 206-282-3400. TWX: 910-444-2117.  
Earle Baker; Greg Smith; Sandy Runion; Rick Staeb; Ruth Hallett.

DENVER: 222 Milwaukee St., Suite 209, Denver, CO 80206. Phone: 303-321-2354. TWX: 910-931-0338.  
Chris Mathews; Gerriann Sullivan; Nina McGrath.

PORTLAND: 519 S.E. Morrison, Suite 910, Portland, OR 97214. Phone: 503-238-2451. TWX: 910-464-8044.  
Bruce Workman; Darrell Rutter; Teddi Jones; Lynn Thorsen.

SALT LAKE CITY: 10 Exchange Place, Suite 205, Salt Lake City, UT 84111. Phone: 801-521-2177. TWX: 910-925-4062.  
Kathy Bingham.

**TV Stations Represented:**

KTVA, Anchorage, AK  
KBCT-TV, Boise, ID  
WMAQ-TV, Chicago, IL  
KRCR-TV, Chico-Redding, CA  
WKYC-TV, Cleveland, OH  
KXRM-TV, Colorado Springs, CO  
KCBY-TV, Coos Bay, OR

KVAL-TV, Eugene, OR  
KTVF, Fairbanks, AL  
KTVH, Helena, MT  
KIFI-TV, Idaho Falls, ID  
KOTI, Klamath Falls, OR  
KASK-TV, Las Cruces, NM  
KLEW-TV, Lewiston, ID  
KNBC-TV, Los Angeles, CA  
KOB, Medford, OR  
WNBC-TV, New York, NY  
KNOP-TV, North Platte, NE  
KEPR-TV, Pasco-Kennewick-Richland, WA  
KOIN-TV, Portland, OR (Seattle only)  
KPIC, Roseburg, OR  
KSL-TV, Salt Lake City, UT  
KIRO-TV, Seattle, WA (Portland, Denver, Salt Lake City)  
KSKN, Spokane, WA  
WRC-TV, Washington, DC  
KIMA-TV, Yakima, WA

**MUTUAL TELESales INC.**

ATLANTA: Two Piedmont Center, Suite 106, Atlanta, GA 30305. Phone: 404-261-0915.  
Ron Moore, pres.; Cal Cass, southeast regional sales mgr.; Kate Will, account exec.

CHICAGO: 20 N. Wacker Dr., Suite 540, Chicago, IL 60606. Phone: 312-263-3343.  
Keith Lewis.

DALLAS: 3530 Forest Dr., Suite 314, Dallas, TX 75229. Phone: 214-350-0063.

LOS ANGELES: 5455 Wilshire Blvd., Suite 1508, Los Angeles, CA 90036. Phone: 213-937-7247.  
Barbara Forrest.

NEW YORK: 15 E. 40th St., Suite 306, New York, NY 10016. Phone: 212-683-7037.  
Joe Hoffman.

SAN FRANCISCO: 2000 Powell St., Suite 700, Emeryville, CA 94608. Phone: 415-420-0828.  
Jim Potts.

**TV Stations Represented:**

WBNX-TV, Akron, OH  
WFMZ-TV, Allentown, PA  
W67BE, Augusta, GA  
WTRT, Florence, AL  
WYMTV, Hazard, KY  
WJWT, Jackson, TN  
WFATV, Johnstown, PA  
WTMV, Lakeland, FL  
KWHY-TV, Los Angeles, CA  
WTKK, Manassas, VA  
WAYK, Melbourne, FL  
WMPV-TV, Mobile, AL  
WNPL-TV, Naples, FL  
WNTZ, Natchez, MS  
WTWS, New London, CT  
KOOG-TV, Ogden, UT  
WUXA, Portsmouth, OH  
KUSK, Prescott, AZ  
WGCB-TV, Red Lion, PA  
WNEG-TV, Toccoa, GA  
WTUV, Utica, NY  
WVGA, Valdosta, GA

**NBC TV SPOT SALES**

NEW YORK: RCA Bldg., 30 Rockefeller Plaza, New York, NY 10020. Phone: 212-664-4444.  
Bud Hirsch, v.p.; Jim Zafiros, v.p.; Joe Frischer & Joe C. Harris Jr., eastern sales mgrs.

CHICAGO: Merchandise Mart, Chicago, IL 60654. Phone: 312-861-5555.  
Joanna Montgomery, midwest sales mgr.

DETROIT: 2855 Coolidge, Suite 114, Detroit, MI 48084. Phone: 313-643-0050.  
Dick Taylor, mgr.

LOS ANGELES: 3000 W. Alameda Ave., Los Angeles, CA 91523. Phone: 818-840-3183.  
Cliff Ford, dir., west coast.

SAN FRANCISCO: 100 California St., San Francisco, CA 94111. Phone: 415-421-4515.  
Cliff Ford, dir., west coast; Elaine Smith, sales rep.

ATLANTA-DALLAS-ST. LOUIS: Clem & Lowrance Inc., sales rep.

DENVER-SALT LAKE CITY: Art Moore Inc., sales rep.

SEATTLE-PORTLAND: Art Moore Inc., sales rep.

**TV Stations Represented:**

WNBC-TV, New York, NY  
WKYC-TV, Cleveland, OH  
WRC-TV, Washington, DC  
WMAQ-TV, Chicago, IL  
KNBC-TV, Los Angeles, CA

**PETRY TELEVISION INC.**

NEW YORK: 3 E. 54th St., New York, NY 10022. Phone: 212-688-0200. TWX: 710-581-2135.  
David S. Allen, pres.

**Petry Television:**

Bill Fagan, pres.; George Blinn, sr. v.p. & gen. sales mgr.; Jerry Linehan, v.p. & dir., sales; Steve Eisenberg, v.p. & dir., sales; Tom Belviso, v.p., administration, regional offices; Harry Stecker, sr. v.p. & dir. of mktg., Petry Inc.; Richard Kurlander, v.p. & dir. of programming; Teddy S. Reynolds, v.p. & dir., research; John Dorkin, assoc. dir. of programming; George Dennis, v.p., manpower development; Patrick Twyon & David Handler, dirs. of sports; Joanne DiPrisco, dir. of sales development; Kevin Nugent, v.p. & group mgr., Falcons; Paul Morrissey, v.p. & group mgr., Ravens; Bill Burke, v.p. & group mgr., Thunderbirds; Bill Shaw, v.p. & group mgr., Hawks; Rob Friedman, v.p. & group mgr., Roadrunners.

**Petry National Television:**

Michael T. Membrado, pres.; John Heise, v.p. & dir., sales; Bill Wiehe, v.p.; Rob Hebenstreit, v.p. & dir., research; Jack Fentress, v.p. & dir., programming; John Dorkin, assoc. dir., programming; Deborah Hackenberry, dir., mktg.; George Dennis, v.p., manpower development; David Handler & Patrick Twyon, dirs., sports; Joe Lyons, v.p. & group mgr., Red Team; Chuck Hanrahan, v.p. & group mgr., White Team; Al Westermann, v.p. & sr. group mgr., Blue Team.

ATLANTA: 400 Colony Square, Suite 1605, Atlanta, GA 30361. Phone: 404-874-2220. TWX: 810-751-8523.  
Val Napolitano, sales mgr.

BOSTON: 419 Boylston St., Boston, MA 02116. Phone: 617-353-1100. TWX: 710-321-6708.  
Diane Gosdarian, v.p., mgr.

CHARLOTTE: 2 Fairview Plaza, 5950 Fairview Rd., Suite 804, Charlotte, NC 28210. Phone: 704-554-8134.  
Stockton Holt, mgr.

CHICAGO: 410 N. Michigan Ave., Suite 1180, Chicago, IL 60611-4243. Phone: 312-644-9660. TWX: 910-221-0327.  
Greg Moloznik, v.p. & regional area mgr., midwest.

CLEVELAND: 1111 Superior Ave., Suite 7A, Cleveland, OH 44114. Phone: 216-861-2252.  
Craig McMurray, sales mgr.

## Station Repts

DALLAS: 3811 Turtle Creek Blvd., Suite 520, Dallas, TX 75219. Phone: 214-651-4040. TWX: 910-860-9308  
Laverne Cole, v.p. & regional area mgr., southwest.

DENVER: 6025 S. Quebec, Suite 250, Englewood, CO 80111. Phone: 303-694-2400. Toni Kirk, sales mgr.

DETROIT: 3221 W. Big Beaver Rd., Suite 102, Troy, MI 48084. Phone: 313-649-0100. TWX: 810-232-4802.  
Patrick McNew, v.p. & regional area mgr., north central.

HOUSTON: 2100 W. Loop South, Suite 707, Houston, TX 77027. Phone: 713-850-0194. TWX: 910-881-4372.  
Charles J. Sitta, mgr.

LOS ANGELES: 8383 Wilshire Blvd., Suite 626, Beverly Hills, CA 90211. Phone: 213-655-3353. TWX: 910-321-4180.  
Robert Miggins, v.p. & dir., west coast operations.

MINNEAPOLIS: 706 Second Ave. S, Minneapolis, MN 55402. Phone: 612-339-6606. TWX: 910-881-4372.  
Tom Vanelli, sales mgr.

PHILADELPHIA: 2 Penn Center Plaza, Suite 406, Philadelphia, PA 19102. Phone: 215-561-6230. TWX: 710-670-1437.  
David Bell, sales mgr.

ST. LOUIS: 10 S. Broadway, Suite 525, St. Louis, MO 63102. Phone: 314-241-2445. TWX: 910-761-0447.  
Pat Carroll-Lee, sales mgr.

SAN FRANCISCO: 909 Montgomery St., Suite 402, San Francisco, CA 94133. Phone: 415-781-3363. TWX: 910-372-7712.  
Don Brownstein, sales mgr.

SEATTLE: 200 W. Mercer, Suite 505, Seattle, WA 98119. Phone: 206-282-7221. TWX: 910-444-4188.  
Marc F. Maehl, sales mgr.

TAMPA: 9400 4th St. N, Suite 114, St. Petersburg, FL 33702. Phone: 813-576-1780. TWX: 810-863-0416  
Judy Obernier, mgr.

### TV Stations Represented:

WXXA-TV, Albany, NY  
KOB-TV, Albuquerque, NM  
KFDA-TV, Amarillo, TX  
WGNX, Atlanta, GA  
WRDWT-TV, Augusta, GA  
WSTG, Baton Rouge, LA  
KFDM-TV, Beaumont, TX  
KTRV, Boise, ID  
WFXT, Boston, MA  
WCYB-TV, Bristol, VA-Kingsport & Johnson City, TN  
KCRG-TV, Cedar Rapids, IA  
WCIA, Champaign, IL  
WCSC-TV, Charleston, SC  
WCHS-TV, Charleston, WV  
WBTV, Charlotte, NC  
WTVK, Chattanooga, TN  
WXIX-TV, Cincinnati, OH-Newport, KY  
WIOI, Cleveland-Shaker Heights, OH  
KQAA-TV, Colorado Springs-Pueblo, CO  
WLTX, Columbia, SC  
KRIS-TV, Corpus Christi, TX  
WFAA-TV, Dallas-Fort Worth, TX  
KCCI-TV, Des Moines, IA  
KWGN-TV, Denver, CO  
WDIV, Detroit, MI  
WDIO-TV, Duluth, MN  
WEYI-TV, Flint-Saginaw, MI  
WANETV, Fort Wayne, IN  
KJEO, Fresno, CA  
WXMI, Grand Rapids, MI

WGGT, Greensboro-High Point, NC  
WYFF-TV, Greenville-Spartanburg, SC  
WHIT, Hattiesburg, MS  
WFSB, Hartford, CT  
KPRC-TV, Houston, TX  
WAAY-TV, Huntsville, AL  
WISH-TV, Indianapolis, IN  
WJTV, Jackson, MS  
WJXT, Jacksonville, FL  
WTVK, Knoxville, TN  
WPMT, Lancaster-York, PA  
KTNV-TV, Las Vegas, NV  
KSWO-TV, Lawton, OK  
KATV, Little Rock, AR  
KTLA, Los Angeles, CA  
WDRB-TV, Louisville, KY  
KAMC, Lubbock, TX  
WPTY-TV, Memphis, TN  
WPLG, Miami, FL  
KSTP-TV, Minneapolis-St. Paul, MN  
KMST, Monterey-Salinas, CA  
WKAB-TV, Montgomery, AL  
WTVF, Nashville, TN  
WCTI, New Bern, NC  
WGNO-TV, New Orleans, LA  
WVEC-TV, Norfolk-Hampton, VA  
KTPX, Odessa, TX  
KAUT, Oklahoma City, OK  
WOWT, Omaha, NE  
WESH-TV, Orlando-Daytona Beach, FL  
WMBD-TV, Peoria, IL  
WPHL-TV, Philadelphia, PA  
KUTP, Phoenix, AZ  
WPTZ, Plattsburgh, NY  
WMTW-TV, Portland-Poland Spring, ME  
WHBF-TV, Quad Cities (Rock Island, IL)  
WWBT, Richmond, VA  
WROC-TV, Rochester, NY  
KRBK-TV, Sacramento-Stockton, CA  
KPLR-TV, St. Louis  
KSL-TV, Salt Lake City, UT  
KSAT-TV, San Antonio, TX  
KFMB-TV, San Diego, CA  
KRON-TV, San Francisco, CA  
WSAV-TV, Savannah, GA  
KIRO-TV, Seattle, WA  
KAYU-TV, Spokane, WA  
KSPR, Springfield, MO  
WTXL-TV, Tallahassee, FL  
WTOG, Tampa, FL  
WNWO-TV, Toledo, OH  
KVOA-TV, Tucson, AZ  
KTUL-TV, Tulsa, OK  
WJLA-TV, Washington, DC  
WFLX, West Palm Beach, FL  
WTOV-TV, Wheeling, WV-Stuebenville, OH  
KAKE-TV, Wichita, KS  
WBRE-TV, Wilkes-Barre-Scranton, PA

KMST, Monterey-Salinas, CA  
WKAB-TV, Montgomery, AL  
WTVF, Nashville, TN  
WCTI, New Bern, NC  
WGNO-TV, New Orleans, LA  
WVEC-TV, Norfolk-Hampton, VA  
KTPX, Odessa, TX  
KAUT, Oklahoma City, OK  
WOWT, Omaha, NE  
WESH-TV, Orlando-Daytona Beach, FL  
WMBD-TV, Peoria, IL  
WPHL-TV, Philadelphia, PA  
KUTP, Phoenix, AZ  
WPTZ, Plattsburgh, NY  
WMTW-TV, Portland-Poland Spring, ME  
WHBF-TV, Quad Cities (Rock Island, IL)  
WWBT, Richmond, VA  
WROC-TV, Rochester, NY  
KRBK-TV, Sacramento-Stockton, CA  
KPLR-TV, St. Louis  
KSL-TV, Salt Lake City, UT  
KSAT-TV, San Antonio, TX  
KFMB-TV, San Diego, CA  
KRON-TV, San Francisco, CA  
WSAV-TV, Savannah, GA  
KIRO-TV, Seattle, WA  
KAYU-TV, Spokane, WA  
KSPR, Springfield, MO  
WTXL-TV, Tallahassee, FL  
WTOG, Tampa, FL  
WNWO-TV, Toledo, OH  
KVOA-TV, Tucson, AZ  
KTUL-TV, Tulsa, OK  
WJLA-TV, Washington, DC  
WFLX, West Palm Beach, FL  
WTOV-TV, Wheeling, WV-Stuebenville, OH  
KAKE-TV, Wichita, KS  
WBRE-TV, Wilkes-Barre-Scranton, PA

KMST, Monterey-Salinas, CA  
WKAB-TV, Montgomery, AL  
WTVF, Nashville, TN  
WCTI, New Bern, NC  
WGNO-TV, New Orleans, LA  
WVEC-TV, Norfolk-Hampton, VA  
KTPX, Odessa, TX  
KAUT, Oklahoma City, OK  
WOWT, Omaha, NE  
WESH-TV, Orlando-Daytona Beach, FL  
WMBD-TV, Peoria, IL  
WPHL-TV, Philadelphia, PA  
KUTP, Phoenix, AZ  
WPTZ, Plattsburgh, NY  
WMTW-TV, Portland-Poland Spring, ME  
WHBF-TV, Quad Cities (Rock Island, IL)  
WWBT, Richmond, VA  
WROC-TV, Rochester, NY  
KRBK-TV, Sacramento-Stockton, CA  
KPLR-TV, St. Louis  
KSL-TV, Salt Lake City, UT  
KSAT-TV, San Antonio, TX  
KFMB-TV, San Diego, CA  
KRON-TV, San Francisco, CA  
WSAV-TV, Savannah, GA  
KIRO-TV, Seattle, WA  
KAYU-TV, Spokane, WA  
KSPR, Springfield, MO  
WTXL-TV, Tallahassee, FL  
WTOG, Tampa, FL  
WNWO-TV, Toledo, OH  
KVOA-TV, Tucson, AZ  
KTUL-TV, Tulsa, OK  
WJLA-TV, Washington, DC  
WFLX, West Palm Beach, FL  
WTOV-TV, Wheeling, WV-Stuebenville, OH  
KAKE-TV, Wichita, KS  
WBRE-TV, Wilkes-Barre-Scranton, PA

### REGIONAL REPS CORP.

CLEVELAND: One Playhouse Square, Cleveland, OH 44115. Phone: 216-781-0035.  
Stuart J. Sharpe, pres.; Alex D. Kelemen, regional mgr.; Sue Dixon, sales asst.; Joe Fishleigh, account exec.

CINCINNATI: 704 Holiday Park Tower, 644 Linn St., Cincinnati, OH 45203. Phone: 513-651-1511.

Don O. Hays, sr. v.p. & regional mgr.; Elaine Bradhold, mgr., media services; Joe Hearn, account exec.; Glenda Ashbrook, office mgr.

### TV Stations Represented:

WHIZ-TV, Zanesville, OH  
WTAP-TV, Parkersburg, WV-Marietta, OH ...  
C-000

### SAVALLI BROADCAST SALES

NEW YORK: 11 Penn Plaza, New York, NY 10001. Phone: 212-239-3288.  
Joseph Savalli; Ann Young; Gladys Swanson.

ATLANTA: Box 33100, Decatur, GA 30033. Phone: 404-633-9080.  
Dan Haight; Arlette Haight.

BOSTON: 100 Boylston St., Boston, MA 02116. Phone: 617-482-4370.  
George Bingham; Susan Palmer.

CHICAGO: 20 N. Wacker Dr., Suite 540, Chicago, IL 60606. Phone: 312-263-3340.  
Howard Weiss.

DALLAS: Box 59127, Dallas, TX 75229-1127. Phone: 214-350-7737.  
Dean Cowart; Tamela Bembenek.

DETROIT: 21714 Lakeland, St. Clair Shores, MI 48081. Phone: 313-445-0491.  
Ken Patt; Michael Martin

LOS ANGELES: 8693 Wilshire Blvd., Suite 204, Beverly Hills, CA 90211. Phone: 213-657-2061.  
Jim Gillis.

PHILADELPHIA: 15 W. Highland Ave., Philadelphia, PA 19118. Phone: 215-242-3660.  
Bob Dome.

ST. LOUIS & KANSAS CITY: 1156 W. 103rd St., Suite 215, Kansas City, MO 64114. Phone: 816-471-5502.  
Gene Gray.

SAN FRANCISCO: 596 Dellbrook, San Francisco, CA 94131. Phone: 415-731-3620.  
Ward Glen.

### TV Stations Represented:

WNDS, Derry, NH.  
WOWL-TV, Florence, AL  
KXGN-TV, Glendive, MT (NY only)  
WETO, Greenville, TN

### BRUCE SCHNEIDER & CO. INC.

ST. LOUIS: Box 50269, St. Louis, MO 63105. Phone: 314-991-5249.  
Bruce Schneider, pres.

### TV Stations Represented:

Adam Young Inc. Stations.

### SELTEL INC.

NEW YORK: 575 Fifth Ave., New York, NY 10017. Phone: 212-370-4100. TWX: 710-581-6768.

Jack Mulderrig, pres. & chief exec. officer; Steve Boutis, sr. v.p., finance; Raymond J. Johns, exec. v.p.; Joseph Cusenza, sr. v.p., affiliate div.; David Schwartz, sr. v.p., independent div.; C. William Coldwell, v.p. & national sales mgr., Red & Blue teams; Judy Kleinberger, v.p. & national sales mgr., White team; Dan Parisi, national sales mgr., Indy-Rangers & Rebels teams; Ted Rudolph, national sales mgr., Indy-Rangers team; Janeen Bjork, v.p. & dir., programming; Douglas Darfield, v.p., research dir.

CHICAGO: 211 E. Ontario, Suite 700, Chicago, IL 60611. Phone: 312-642-2450. TWX: 910-221-0241.

Marty Miller, sr. v.p. & central regional mgr.; Todd R. Rohde, Indy-Rangers team mgr.; Donald J. Popravak, Indy-Rangers team mgr.; Randy Brown, sales mgr., White; Barbara Bruns, sales mgr., Red; Gene Thompson, sales mgr., Blue.

ATLANTA: 1819 Peachtree Rd. NE, Atlanta, GA 30309. Phone: 404-355-7701. TWX: 810-751-3101.  
Paul Brewer, mgr.

BOSTON: 545 Boylston St., 7th Floor, Boston, MA 02116. Phone: 617-236-8666. TWX: 710-321-0016.  
Peter Duran, mgr.

CHARLOTTE: 5821 Park Rd., Suite 112, Charlotte, NC 28209. Phone: 704-554-7124. TWX: 810-621-7832.  
Suzy Plettner, mgr.

DALLAS: 3010 LBJ Freeway, Suite 1130, Dallas, TX 75234. Phone: 214-484-4871. TWX: 910-861-4210.  
Michael Custardo, mgr.

DENVER: 222 Milwaukee St., Suite 210, Denver, CO 80206. Phone: 303-333-4845. TWX: 100-230-450296.  
Chris Matthews, mgr.

DETROIT: 26111 Evergreen Rd., Suite 210, Southfield, MI 48076. Phone: 313-354-3611. TWX: 810-224-4502.  
Jess Chalker, v.p. & mgr.

HOUSTON: 4848 Loop Central Dr., Suite 710, Houston, TX 77081. Phone: 713-660-8881. TWX: 910-881-0063.  
Sabrina Leonard, mgr.

LOS ANGELES: 5757 Wilshire Blvd., Los Angeles, CA 90036. Phone: 213-930-2450. TWX: 910-321-4124.  
Lavada Heath, v.p. & manager; Dave Ware, Indy-Raiders, sales mgr.; Ralph Clausen, sales mgr., American; Judy Malcolm, v.p. & sales mgr., National; Ed Tinney, sales mgr., Rangers.

MIAMI: 6101 Blue Lagoon Dr., Suite 460, Miami, FL 33126. Phone: 305-266-4066. TWX: 810-848-0197.  
Enid Bluestone, mgr.

MINNEAPOLIS: 625 Second Ave. S, Minneapolis, MN 55402. Phone: 612-338-7017. TWX: 910-576-3419.  
Mike Cleary, mgr.

PHILADELPHIA: 1411 Walnut St., Suite 1125, Philadelphia, PA 19103. Phone: 215-563-5400. TWX: 710-670-1017.  
Joe Pedri, mgr.

PORTLAND: 1512 S.W. 18th Ave., Portland, OR 97201. Phone: 503-226-2911. Easy Link: 62927556.  
Richard Gohlman, mgr.

ST. LOUIS: 200 N. Broadway, Suite 1124, St. Louis, MO 63102. Phone: 314-241-4193. TWX: 910-761-0400.  
Richard J. Quigley III, v.p. & mgr.

SAN FRANCISCO: 50 Francisco St., San Francisco, CA 94133. Phone: 415-391-8890. TWX: 910-372-7361.  
Edward Outland, mgr.

SEATTLE: 701 Dexter Ave. N, Suite 216, Seattle, WA 98109. Phone: 206-285-1913. Easy Link: 627-625-31.  
Mick Tacher, mgr.

### TV Stations Represented:

KCMT, Alexandria, MN  
WBKB-TV, Alpena, MI  
WXGZ-TV, Appleton, WI  
KXII, Ardmore, OK  
KGET, Bakersfield, CA  
WBFF, Baltimore, MD  
WVII-TV, Bangor, ME  
KVOS-TV, Bellingham, WA  
KOUS-TV, Billings-Hardin, MT  
KXMB-TV, Bismarck, ND  
WVVA, Bluefield, WV  
KIVI, Boise, ID  
KVEO, Brownsville, TX  
KBTX-TV, Bryan, TX  
KDUB-TV, Cedar Rapids-Waterloo-Dubuque, IA  
KHSL-TV, Chico-Redding, CA  
WBOY-TV, Clarksburg, WV  
KQAA-TV, Colorado Springs-Pueblo, CO  
KOMU-TV, Columbia, MO  
WXTX, Columbus, GA  
WTTT, Columbus, OH  
WCBI-TV, Columbus-Tupelo, MS  
KZTV, Corpus Christi, TX



KXTX, Dallas-Fort Worth, TX  
 KLJB-TV, Davenport, IA  
 KDMS-TV, Des Moines, IA  
 KXMA-TV, Dickinson, ND  
 WTVY, Dothan, AL  
 KDLH-TV, Duluth-Superior, MN  
 KECY-TV, El Centro, CA-Yuma, AZ  
 KDBC-TV, El Paso, TX  
 KMTR-TV, Eugene, OR  
 KVIQ-TV, Eureka, CA  
 WTVW, Evansville, IN  
 WEVU, Fort Myers-Naples, FL  
 WTVX, Fort Pierce-Vero Beach, FL  
 KXTA, Fort Worth-Dallas, TX  
 WUHQ-TV, Grand Rapids-Kalamazoo-Battle Creek, MI  
 KTGF, Great Falls, MT  
 WXVT, Greenville, MS  
 KITY, Honolulu, HI  
 KTXH, Houston, TX  
 KIFI-TV, Idaho Falls, ID  
 WAPT, Jackson, MS  
 WGBO-TV, Joliet-Chicago, IL  
 KZKC, Kansas City, MO  
 WKPTV, Kingsport, TN  
 KLFY-TV, Lafayette, LA  
 KVHP, Lake Charles, LA  
 WLYH-TV, Lancaster-Harrisburg-York-Lebanon, PA  
 KVTV, Laredo, TX  
 KRLR, Las Vegas, NV  
 KHAS-TV, Lincoln-Hastings-Kearney, NE  
 KTHV, Little Rock, AR  
 KLMG-TV, Longview, TX  
 KJTV, Lubbock, TX  
 WMGJ, Macon, GA  
 WMUR-TV, Manchester, NH  
 KDRV, Medford, OR  
 WMKW-TV, Memphis, TN  
 WTZH, Meridian, MS  
 WBFS-TV, Miami, FL  
 KXMC-TV, Minot, ND  
 WPML, Mobile, AL-Pensacola, FL  
 WCOV-TV, Montgomery, AL  
 KGMC-TV, Oklahoma City, OK  
 WSLI-TV, Paducah, KY-Cape Girardeau, MO-Harrisburg, IL  
 KMIR-TV, Palm Springs, CA  
 WTAP-TV, Parkersburg, WV-Marietta, OH  
 WGBS-TV, Philadelphia, PA  
 KOAM-TV, Pittsburg, KS-Joplin, MO  
 WPTT-TV, Pittsburgh, PA  
 WPXT, Portland, ME  
 WNAC-TV, Providence, RI  
 KAME-TV, Reno, NV  
 KTTC, Rochester, MN  
 KCBA, Salinas-Monterey, CA  
 WMDT, Salisbury, MD  
 KIDY, San Angelo, TX  
 KTTY, San Diego, CA  
 KEYT, Santa Barbara, CA  
 WJCL, Savannah, GA  
 KELO-TV, Sioux Falls, SD  
 KDEB-TV, Springfield, MO  
 KTXS-TV, Sweetwater-Abilene, TX  
 WSYT, Syracuse, NY  
 KTKA-TV, Topeka, KS  
 WGTU, Traverse City, MI  
 KXJB-TV, Valley City-Fargo, ND  
 KWTX-TV, Waco/Bryan, TX  
 KNMT, Walker, MN  
 KARD, West Monroe, LA  
 KSAS-TV, Wichita, KS  
 KJTL, Wichita Falls, TX  
 KXMD-TV, Williston, ND  
 WWAY, Wilmington, NC  
 KIMATV, Yakima, WA  
 WYTV, Youngstown, OH

## THE SODERLUND CO.

OMAHA: 11414 W. Center Rd., Suite 241, Terrace Plaza, Omaha, NE 68144. Phone: 402-333-4500.  
 Harold A. Soderlund, Ruth Schmid.

## 1988 Edition

## TV Stations Represented (Nebraska & adjacent states):

KOTA-TV, Rapid City, SD  
 KDUH-TV, Scottsbluff, NE

## UNIVISION—SPANISH INTERNATIONAL NETWORK

NEW YORK: 460 W. 42nd St., New York, NY 10036. Phone: 212-502-1300.  
 John Pero, v.p. & dir., sales.

CHICAGO: 980 N. Michigan Ave., Suite 1120, Chicago, IL 60611. Phone: 312-944-2199.  
 Ken Ocepek.

LOS ANGELES: 8501 Wilshire Blvd., Suite 305, Beverly Hills, CA 90211. Phone: 213-854-3330.  
 Tom Donahue.

MIAMI: 2600 S.W. Third Ave., Miami, FL 33129. Phone: 305-285-6000.  
 Hal Parks.

DALLAS: 5501 LBJ Freeway, Dallas, TX 75240. Phone: 214-980-7636.  
 Tom Howard.

DETROIT: 30700 Telegraph Rd., Suite 1550, Birmingham, MI 48010. Phone: 313-540-5705.  
 Peter C. Tate.

SAN FRANCISCO: 601 Montgomery St., Suite 2015, San Francisco, CA 94111. Phone: 415-392-2006.  
 Suzanne Avila.

## TV Stations Represented:

WSNS-TV, Chicago, IL  
 KORQ, Corpus Christi, TX  
 KINTV, El Paso, TX  
 KFTV, Hanford-Fresno, CA  
 XEJ-TV, Juarez-El Paso, TX  
 KMEX-TV, Los Angeles, CA  
 XBHC-TV, Mexicali-Imperial Valley, CA  
 WLTW, Miami, FL  
 KCSO, Modesto-Sacramento-Stockton, CA  
 XEFE-TV, Nuevo Laredo-Laredo, TX  
 WXTV, Paterson, NJ-New York, NY  
 KTVW-TV, Phoenix, AZ  
 KWEX-TV, San Antonio, TX  
 KDTV, San Francisco, CA  
 XEWT-TV, Tijuana-San Diego, CA

## STORER TELEVISION SALES INC.

NEW YORK: 800 Third Ave., New York, NY 10022. Phone: 212-935-6000.

Francis P. Barron, pres.; Peter E. Murray, exec. v.p. & gen. sales mgr.; Margaret Agsteribbe, research dir.; Bob Riordan, group sales mgr.; Bill Hammer, group sales mgr.

CHICAGO: 410 N. Michigan Ave., Chicago, IL 60611. Phone: 312-329-1930.  
 Donald Alexander, sales mgr.

ATLANTA: Three Piedmont Center, Atlanta, GA 30305. Phone: 404-233-9935.  
 Trudy Wilson, southern sales mgr.

DALLAS: 300 E. Carpenter Freeway, Suite 1220, Irving, TX 75062. Phone: 214-570-0798.  
 Chuck Lieber, v.p. & southeast sales mgr.

DETROIT: No. Two Storer Place, Detroit, MI 48075. Phone: 313-557-0300.  
 Elaine Carpenter, Detroit sales mgr.

LOS ANGELES: 6420 Wilshire Blvd., Los Angeles, CA 90048. Phone: 213-651-0841.  
 Joseph E. Mertens, v.p. & west coast sales mgr.

SAN FRANCISCO: 150 Lombard St., Suite 509, San Francisco, CA 94111. Phone: 415-981-8860.

Shawn McGreevey, v.p. & San Francisco sales mgr.

## TV Stations Represented:

WAGA-TV, Atlanta, GA  
 WSBK-TV, Boston, MA  
 WJW-TV, Cleveland, OH  
 WJBK-TV, Detroit, MI  
 WITI-TV, Milwaukee, WI  
 KCST-TV, San Diego, CA  
 WTVG, Toledo, OH

## THE TACHER CO. INC.

SEATTLE: 701 Dexter N, Seattle, WA 98109. Phone: 206-285-1913. Easylink: 627-625-311.  
 Mick Tacher; Bob Tacher; Roxanne Robertson; Susan Pottmeyer; Sheila Hays.

PORTLAND: 1512 S.W. 18th Ave., Portland, OR 97201. Phone: 503-226-2911. TWX: 910-464-1568.

Dick Gohiman; Suzanne Harrison; Karen LeGore.

## TV Stations Represented:

KIMO, Anchorage, AK  
 KFNB, Casper, WY  
 KEZI-TV, Eugene, OR  
 KATN, Fairbanks, AK  
 KJUD, Juneau, AK  
 KIVI, Nampa, ID  
 KCRL, Reno, NV  
 KSTW, Seattle-Tacoma, WA  
 KTNL, Sitka, AK  
 K49AZ, Twin Falls, ID  
 KCWT, Wenatchee, WA

## TELEMUNDO

NEW YORK: 425 Park Ave., New York, NY 10022. Phone: 212-935-3480.

## TV Stations Represented:

WCIU-TV, Chicago, IL  
 KVEA, Corona-Los Angeles, CA  
 WSCV, Fort Lauderdale-Miami, FL  
 WJLU-TV, New York, NY-Newark, NJ  
 XHRI-TV, Metamoros, MX-Brownsville, TX

## TELEREP INC.

NEW YORK: 875 Third Ave., 19th Floor, New York, NY 10022. Phone: 212-759-8787. TWX: 710-581-5553; 710-581-4665; 710-581-6453.  
 FAX: 212-486-8746.

Alfred M. Masini, pres. & gen. mgr.; Steven Herson, v.p. & dir. of operations; Patricia Prie, v.p. & chief financial officer; Jay Isabella, v.p. & dir. of programming; Thomas Tilson, v.p. & dir. of sales; Andy Feinstein, v.p. & gen. sales mgr.; Tigers; Larry Goldberg, v.p. & gen. sales mgr.; Wildcats; Merritt Rose, v.p. & gen. sales mgr.; Lions; Rich Sheingold, v.p. & gen. sales mgr.; Jaguars; Dave Pleger, v.p. & gen. sales mgr.; Cougars; Phil Flanagan, v.p. & gen. mgr., T.M.A. & T.P.E.; Daniel Kelly, v.p. & dir. of promotion & public relations; Jim Monahan, dir. of special projects & audience development; Ken Kolb, dir. of sports mktg. & special projects; Kay Johnson, v.p. & mgr. of estimating/credit & collections; Dick Waller, v.p. & dir. of manpower development/quality control; Alex Corteselli, dir. of research, Wildcats; Joel Fisher, dir. of research, Lions; Biff Enoch, dir. of research, Jaguars; Phil Benblatt, dir. of research, Cougars; Cynthia Hull, dir. of research, Tigers.

ATLANTA: 1605 W. Peachtree St. NE, Atlanta, GA 30309. Phone: 404-881-1948. TWX: 810-751-3321.

Mac Lorimer, v.p. & southwest mgr.

BOSTON: 535 Boylston St., Boston, MA 02116. Phone: 617-247-2555. TWX: 710-321-0504.

Mary Jane Kelley, v.p. & east coast sales mgr.

CHARLOTTE: 11 Fairview Plaza, Suite 705, 5950 Fairview Rd., Charlotte, NC 28210. Phone: 704-552-8862. TWX: 810-621-0308.  
 Dan Giordano, sales mgr.

CHICAGO: 401 N. Michigan Ave., Chicago, IL 60611. Phone: 312-329-1515. TWX: 910-221-5790.

Jim Jordan, v.p. & Chicago area manager.

CLEVELAND: 762 Hanna Bldg., Cleveland, OH 44115. Phone: 216-566-8282. TWX: 810-421-8114.

Dennis Leonard, sales mgr.

DALLAS: 6500 Greenville Ave., Suite 770, Dallas, TX 75206. Phone: 214-987-0991.  
 TWX: 910-861-4037.

Michael Mansour, sales mgr.

DETROIT: 1400 Fisher Bldg., Detroit, MI 48202. Phone: 313-873-6664. TWX: 810-221-7339.

Edward Kroninger, v.p. & midwest mgr.

HOUSTON: 11 Greenway Plaza, Suite 2012, Houston, TX 77046. Phone: 713-627-7791.  
 TWX: 910-881-5492.

Alan Mintree, sales mgr.

LOS ANGELES: 5900 Wilshire Blvd., Suite 2100, Los Angeles, CA 90036. Phone: 213-937-4644. TWX: 910-321-4338.

Steve Jones, v.p. & west coast sales mgr.

MIAMI: 5757 Blue Lagoon Dr., Miami, FL 33126. Phone: 305-262-3133. TWX: 810-848-6864.

Steve Bluestone, sales mgr.

MINNEAPOLIS: 625 Second Ave. S, Suite 419, Minneapolis, MN 55402. Phone: 612-332-7333. TWX: 910-576-2715.

Cathy Faulkner, sales mgr.

PHILADELPHIA: Drexel Bldg., 15th & Walnut St., Philadelphia, PA 19102. Phone: 215-564-1206. TWX: 710-670-1596.

Melissa Dlin, sales mgr.

SAN FRANCISCO: One California St., Suite 520, San Francisco, CA 94111. Phone: 415-433-1966. TWX: 910-372-7976.

Bob Spingola, sales mgr.

ST. LOUIS: One Mercantile Tower, Suite 2820, St. Louis, MO 63101. Phone: 314-241-7979.  
 TWX: 910-761-0575.

Debbie Corson, sales mgr.

SEATTLE: 2121 4th Ave., Suite 210, Seattle, WA 98121. Phone: 206-223-0561. TWX: 910-444-4100.

Anita Watkins, sales mgr.

## TV Stations Represented:

WNYT, Albany, NY  
 WSB-TV, Atlanta, GA  
 WMAR-TV, Baltimore, MD  
 WBRC-TV, Birmingham, AL  
 WTTV, Bloomington-Indianapolis, IN  
 WNEV-TV, Boston, MA  
 WUTV, Buffalo, NY  
 WSOC-TV, Charlotte, NC  
 WPWR-TV, Chicago, IL-Gary, IN  
 KTVI, Dallas, TX  
 WHIO-TV, Dayton, OH  
 WKBD-TV, Detroit, MI  
 KPOM-TV, Fort Smith, AR  
 WFRV-TV, Green Bay, WI  
 WVEC-TV, Hampton-Norfolk, VA  
 KHTV, Houston, TX  
 KWCH-TV, Hutchinson-Wichita, KS  
 WNFT, Jacksonville, FL

## Station Reps

WDAF-TV, Kansas City, MO  
KCOP, Los Angeles, CA  
WCIX, Miami, FL  
WVTV, Milwaukee, WI  
KMSP-TV, Minneapolis-St. Paul, MN  
WCAV-TV, Nashville, TN  
WVIT, New Britain-Hartford, CT  
WVUE, New Orleans, LA  
WPIX, New York, NY  
KWTW, Oklahoma City, OK  
KPTM, Omaha, NE  
WFTV, Orlando, FL  
WTAF-TV, Philadelphia, PA  
KTVK, Phoenix, AZ  
KJTM, Pine Bluff-Little Rock, AR  
WPXI, Pittsburgh, PA  
KPTV, Portland, OR  
WRLH-TV, Richmond, VA  
WHEC-TV, Rochester, NY  
KXTV, Sacramento, CA  
KMOV, St. Louis, MO  
KTVX, Salt Lake City, UT  
KMOL-TV, San Antonio, TX  
KTVU, San Francisco-Oakland, CA  
KSLA-TV, Shreveport, LA  
KCPQ, Tacoma-Seattle, WA  
WTVT, Tampa, FL  
KOTV, Tulsa, OK  
WDCA-TV, Washington, DC  
WNRW, Winston-Salem, NC

### TURNER BROADCASTING SALES INC.

NEW YORK: Six E. 43rd St., New York, NY 10017. Phone: 212-692-6900.  
Farrell Reynolds, pres.; Lou LaForre, sr. v.p., sales; Angela Pumo, v.p., NY sales mgr.; John Popkowski, v.p., national sales mgr.; Robert F. Swift, v.p., sales, consumer goods; Richard Goldfarb, v.p., syndication sales; John Barbera, sr. v.p., sales, CNN; Kay Delaney, v.p., national sales mgr., CNN; Larry Goodman, v.p., NY sales mgr., CNN; Joe Uva, v.p., NY sales mgr., CNN; Art Cohen, v.p., CNN, business to business.

ATLANTA: 100 International Blvd., Box 105366, Atlanta, GA 30348-5633. Phone: 404-827-1500.  
John Withers, v.p. & regional sales mgr.

CHICAGO: 303 E. Wacker Dr., Chicago, IL 60601. Phone: 313-565-1717. TWX: 910-221-1406.  
Larry Grossman, v.p., sales, WTBS; John Maloney, v.p., sales, CNN.

DETROIT: 600 Renaissance Center, Suite 1920, Detroit, MI 48243. Phone: 313-259-4622.  
Richard Sirvaitis, v.p. & regional mgr.

LOS ANGELES: 2049 Century Park East, Suite 460, Los Angeles, CA 90067. Phone: 213-553-9320.  
Ron Snyder, v.p. & regional sales mgr.

**TV Station Represented:**  
WTBS, Atlanta, GA

**WAYNE-EVANS & ASSOCIATES**  
MINNEAPOLIS: 625 Second Ave. S, Minneapolis, MN 55402. Phone: 612-338-7017.  
Robert E. Bowden.

**TV Stations Represented (Minnesota):**  
KELO-TV, Sioux Falls, SD  
KDLO-TV, Florence, SD  
KPLQ-TV, Reliance, SD

**ADAM YOUNG INC.**  
NEW YORK: 3 E. 54th St., New York, NY 10022. Phone: 212-688-5100. TWX: 710-581-3696.  
Adam Young, chmn. of the board; Vincent J. Young, pres.; Arthur W. Scott Jr., exec. v.p.; Joan Barron, v.p. & gen. sales mgr.; John Brennan, research dir.

ATLANTA: 57 Executive Park S, Suite 130, Atlanta, GA 30329. Phone: 404-633-1735. TWX: 810-751-8315.  
E. Lanier Finch, mgr.

BOSTON: Contact Marion Chiofalo, account exec. Phone: 212-688-5100.

CHICAGO: 444 N. Michigan Ave., Suite 920, Chicago, IL 60611. Phone: 312-744-1313. TWX: 910-221-1191.  
Lois Hamelin, mgr.

DALLAS: 3626 N. Hall St., Suite 627, Dallas, TX 75219. Phone: 214-522-0816. TWX: 910-861-0089.  
Susan Wagner, mgr.

DENVER: Box 61498, Denver, CO 80206-8498. Phone: 303-377-6526. Telex: 230-450-223.  
Bob Hix, mgr.

DETROIT: 2855 Coolidge, Suite 222, Troy, MI 48084. Phone: 313-649-3999. TWX: 810-232-4967.  
Allan Baur, mgr.

LOS ANGELES: 4929 Wilshire Blvd., Suite 265, Los Angeles, CA 90010. Phone: 213-938-2081. TWX: 910-321-2897.  
Keith Thompson, v.p., western sales.

MINNEAPOLIS: 630 Baker Bldg., Minneapolis, MN 55402. Phone: 612-339-3397. Easylink: 62615840.  
James O. Ramsland, mgr.

PHILADELPHIA & PITTSBURGH: Contact Joe Cohen, account exec. Phone: 212-688-5100.

ST. LOUIS: Box 50269, St. Louis, MO 63105. Phone: 314-991-5249. TWX: 910-761-1145.  
Bruce Schneider, mgr.

SAN FRANCISCO: 425 California St., Suite 1150, San Francisco, CA 94104. Phone: 415-986-5366. TWX: 910-372-6010.  
Keith Bainbridge, mgr.

### TV Stations Represented:

KLAX-TV, Alexandria, LA  
KTVB, Anchorage, AK  
WAXA, Anderson, SC  
KFNB, Casper, WY  
WLTZ, Columbus, GA  
WENY-TV, Elmira, NY  
KTVF, Fairbanks, AK  
WFCT, Fayetteville, NC  
KAIL, Fresno, CA  
KTVH, Helena, MT  
KMGH, Honolulu, HI  
WKBT, La Crosse, WI  
KADN, Lafayette, LA  
WLNS-TV, Lansing, MI  
KLDO-TV, Laredo, TX  
KNOP-TV, North Platte, NE  
WOGX, Ocala-Gainesville, FL  
WTVQ, Rockford, IL  
KXLI, St. Cloud-Minneapolis, MN  
KFTY, Santa Rosa, CA  
WNDU-TV, South Bend, IN  
WTWC, Tallahassee, FL  
WBAK-TV, Terre Haute, IN  
KPOL, Tucson, AZ  
KVCT, Victoria, TX  
KCWT, Wenatchee, WA  
WVSB-TV, West Point, MS  
WJKA, Wilmington, NC

### Canadian TV Stations Represented (Young Canadian Ltd.):

CFEM-TV, Abitibi-Temiscamingue, Que.  
CHAU-TV, Carleton, Que.  
CJPM-TV, Chicoutimi, Que.  
CHOTV, Hull, Que.-Ottawa, Ont.  
CKCO-TV, Kitchener, Ont.  
CFTM-TV, Montreal, Que.  
CJOH-TV, Ottawa, Ont.  
CKBI-TV, Prince Albert, Sask.

CIPA-TV, Prince Albert, Sask.  
CFCM-TV, Quebec, Que.  
CKMI-TV, Quebec, Que.  
CKTV, Regina, Sask.  
CFER-TV, Rimouski-Sept-Iles, Que.  
CKRTV, Riviere-du-Loup, Que.  
CIMTV, Riviere-du-Loup, Que.  
CFQC-TV, Saskatoon, Sask.  
CHLTV, Sherbrooke, Que.  
CFTO-TV, Toronto, Ont.  
CHEM-TV, Trois Rivieres, Que.  
CKY-TV, Winnipeg, Man.  
CKOS-TV, Yorkton, Sask.  
CICC-TV, Yorkton, Sask.

## CANADIAN SALES REPRESENTATIVES

### ALEXANDER, PEARSON & DAWSON INC.

TORONTO: Two Bloor St. E, 31st Floor, Toronto, Ont. M4W 1A8. Phone: 416-595-1800. Telex: 06-23141. FAX: 416-928-9004; 416-928-0713.

R. G. Alexander, pres.; R. L. Hetherington, exec. v.p.; C. S. King, controller; G. Campbell; T. Harris; B. Lesky; J. Musgrave; D. Ferguson; I. Brodie; J. Lynn; S. Collins; D. Cross; E. Bersenas; B. Press; P. Saunders; R. Stewart; K. Lydford; T. Fitz-Gerald; P. O'Neill.

MONTREAL: 2050 Mansfield St., Suite 1600, Montreal, Que. H3A 1Y9. Phone: 514-842-1945. Telex: 05-267377. FAX: 514-842-8344.  
J. LaStarza, v.p.; L. Champagne; G. Goulakas.

VANCOUVER: 1550 IBM Tower, 701 W. Georgia St., Vancouver, B.C. V7Y 1E4. Phone: 604-689-0027. Telex: 04-51130.  
J. Tarbat, western mgr.; S. Harmon.

### TV Stations Represented:

CKVR-TV, Barrie, Ont.  
CITY-TV, Edmonton, Alta.  
CJCH-TV, Halifax, N.S.  
CKCW-TV, Moncton/St. John, N.B.  
CFCF-TV, Montreal, Que.  
CJOH-TV, Ottawa, Ont.  
CJCB-TV, Sydney, N.S.  
CITY-TV, Toronto, Ont.  
CKY-TV, Winnipeg, Man.

### ALL-CANADA RADIO & TELEVISION LTD.

TORONTO: All-Canada Bldg., 1000 Yonge St., Toronto, Ont. M4W 2K2. Phone: 416-963-7800.  
Ross McCreath, pres.; Brian L. Foley, v.p., TV; A. Butler, v.p., radio.

MONTREAL: 1010 rue St. Catherine Ouest, Bureau 925, Montreal, Que. H3B 3R7. Phone: 514-861-5654.  
Claude Desjean, mgr.

WINNIPEG: 134 Smith St., Suite 2103, Winnipeg, Man. R3C 3G5. Phone: 204-942-0895.  
Bill Edge, mgr.

CALGARY: 1230A 17th Ave. SW, Calgary, Alta. T2T 0B8. Phone: 403-245-6861.  
Bob Johnston, mgr.

VANCOUVER: 2 Bentall Centre, 555 Burrard St., Suite 615, Vancouver, B.C. V7X 1M8. Phone: 604-684-7461.  
W. C. Mitchell, mgr.

HALIFAX: 6009 Quinpool Rd., Suite 810, Halifax, N.S. B3K 5J7. Phone: 902-429-2212.  
Greg Asling, mgr.

NEW YORK: 501 Fifth Ave., Suite 608, New York, NY 10017. Phone: 212-286-0480.  
Isabelle Shuss, mgr.

CHICAGO: 211 E. Ontario St., Suite 700, Chicago, IL 60611. Phone: 312-649-1949.  
Cindi McNow, mgr.

LOS ANGELES: 5757 Wilshire Blvd., Suite 1, Los Angeles, CA 90036. Phone: 213-931-8479.  
Cal Copey, mgr.

### TV Stations Represented:

CJON-TV, St. John's, Nfld.  
CJWN-TV, Cornerbrook, Nfld.  
CJCN-TV, Grand Falls, Nfld.  
CKRN-TV, Rouyn-Noranda, Que.  
CKWS-TV, Kingston, Ont.  
CHEX-TV, Peterborough, Ont.  
CKNX-TV, Wingham, Ont.  
CJIC-TV/CHBX-TV, Sault Ste. Marie, Ont.  
CKY-TV, Winnipeg, Man.  
CKX-TV, Brandon, Man.  
CKCK-TV, Regina, Sask.  
CFAC-TV, Calgary, Alta.  
CFAC-TV, Lethbridge, Alta.  
CKPR-TV/CHFD-TV, Thunder Bay, Ont.  
CHCH-TV, Toronto-Hamilton, Ont.  
CFPL-TV, London, Ont.  
CITY-TV, Edmonton, Alta.  
CKSA-TV/CITL-TV, Lloydminster, Alta.-Sask.  
CFJC-TV, Kamloops, B.C.  
CHBC-TV, Okanagan Valley, B.C. (Kelowna)  
CHAN-TV, Vancouver, B.C.  
CHEK-TV, Victoria, B.C.  
WHTV, Whitehorse, Yukon  
CKMI-TV, Quebec City, Que.

### BROADCAST REPRESENTATIVES CANADA LTD.

WINNIPEG: 159 Scotia St., Winnipeg, Man. R2W 3X2. Phone: 204-586-7755.  
Helen Kolomaya, pres.

### TV Station Represented:

CFJB-TV, Swift Current, Sask.

### BRYDSON MEDIA SALES INTERNATIONAL

NEW YORK: 330 W. 56th St., Suite 7-E, New York, NY 10019. Phone: 212-586-7773. TWX: 126215.  
David G. Brydson, pres.; Bill McGuire & Evelyn Chigrinsky, account execs.

### TV Stations Represented:

CIII-TV, The Global Television Network  
CFCN-TV, Calgary, Alta.  
CJDC-TV, Dawson Creek, B.C.  
CFRN-TV, Edmonton, Alta.  
CJBN-TV, Kenora, Ont.  
CFCF-TV, Montreal, Que.  
CJFP-TV, Montreal, Que.  
CHNB-TV/CKNY-TV, North Bay, Ont.  
CHRO-TV, Ottawa, Ont.  
CKPG-TV, Prince George, B.C.  
CFAP-TV, Quebec City, Que.  
CHRE-TV, Regina, Sask.  
CHSJ-TV, Saint John-Moncton, N.B.  
CFSK-TV, Saskatoon, Sask.  
CFSK-TV, Sherbrooke, Que.  
CKNC-TV/CICI-TV, Sudbury, Ont.  
CJFB-TV, Swift Current, Sask.  
CFTK-TV, Terrace-Kitimat, B.C.  
CFCL-TV/CITO-TV, Timmins, Ont.  
CKVU-TV, Vancouver-Victoria, B.C.  
CKND-TV, Winnipeg, Man.  
TSN, National Cable Sports Network  
MITV, Maritime Independent Television  
WUTV, Buffalo, NY

### CANADIAN STANDARD BROADCAST SALES INC.

NEW YORK: 432 Park Ave. S, Suite 710, New York, NY 10016. Phone: 212-889-5282. Telex: 880-265.  
David J. Richards, v.p. & gen. mgr.

LOS ANGELES: 11145 Tampa Ave., Suite 20B, Northridge, CA 91326. Phone: 818-368-6722. Telex: 35-3177.  
Ted Roberts, pres.

DETROIT: 20100 Civic Center Dr., Suite 204, Southfield, MI 48076. Phone: 313-354-0646. TWX: 810-221-9681.  
Bud Pearce, mgr.

**TV Stations Represented:**

CBRT, Calgary, Alta.  
CKRD-TV, Red Deer, Alta.  
CHATV, Medicine Hat, Alta.  
CBCT, Charlottetown, P.E.I.  
CBXT, Edmonton, Alta.  
CBHT, Halifax, N.S.  
CBGAT, Matane, Que.  
CBAFT, Moncton, N.B.  
CBFT, Montreal, Que.  
CBMT, Montreal, Que.  
CBNT/YT, St. John's-Corner Brook, Nfld.  
CBOT, Ottawa, Ont.  
CBOFT, Ottawa, Ont.  
CJBR-TV, Rimouski, Que.  
CKSH-TV, Sherbrooke, Que.  
CKTM-TV, Trois Rivieres, Que.  
CBVT, Quebec City, Que.  
CBKT, Regina, Sask.  
CBKST, Saskatoon, Sask.  
CBLT, Toronto, Ont.  
CBUT, Vancouver, B.C.  
CBET, Windsor, Ont.-Detroit, MI  
CBWT, Winnipeg, Man.  
CBIT, Sydney, N.S.

CBC French Network  
CBC English Network

**CANVIDEO TELEVISION SALES LTD.**

TORONTO: 2200 Yonge St., Suite 310, Toronto, Ont. M4S 2C6. Phone: 416-482-6200. FAX: 416-482-6554.  
Ed Wood, v.p. & gen. mgr.

MONTREAL: 1405 Peel St., Suite 200, Montreal, Que. H3A 1S3. Phone: 514-844-3454.  
Henry Mauer, mgr.

**TV Stations Represented:**

Radio Quebec Television  
CHRO-TV, Pembroke, Ont.  
CFRE-TV, Regina, Sask.  
CFSK-TV, Saskatoon, Sask.  
CICI-TV, Sudbury, Ont.  
CKNC-TV, Sudbury, Ont.  
CKVU-TV, Vancouver, B.C.  
CKND-TV, Winnipeg, Man.

**GLEN-WARREN BROADCAST SALES**

(Div. of Baton Bcstg. Inc.)  
TORONTO: 2 Bloor St. W, Suite 300, Toronto, Ont. M4W 3L2. Phone: 416-963-9898. Telex: 06-219696. TWX: 610-491-0696. FAX: 416-963-8980.  
William H. Cox, pres.; Steve Jones, gen. sales mgr.

MONTREAL: 1010 Sherbrooke St. W, Suite 1702, Montreal, Que. H3A 2R7. Phone: 514-282-1845. Telex: 055-60507. FAX: 514-282-8890.  
Donald M. Bastien, v.p.

VANCOUVER: Box 10149, Pacific Centre, Vancouver, B.C. V7Y 1C6. Phone: 604-682-8404. Telex: 04-507559. FAX: 604-682-3053.  
Ian J. Hall, mgr., western Canada; Donald P. Napier, mgr., Vancouver sales.

**TV Stations Represented:**

CKBI-TV/CIPA-TV, Prince Albert, Sask.  
CKTV, Regina, Sask.  
CFQC-TV, Saskatoon, Sask.  
CJFB-TV, Swift Current, Sask.

CFTO-TV, Toronto, Ont.  
CKOS-TV/CICC-TV, Yorkton, Sask.  
WGN-TV, Chicago, IL  
KWGN-TV, Denver, CO  
KDLH-TV, Duluth, MN-Superior, WI

**MESSNER & CO. LTD.**

WINNIPEG: 402 Lindsay Bldg., 228 Notre Dame Ave., Winnipeg, Man. R3B 1N7. Phone: 204-943-9574. Telex: 07-57882.  
Elmer Hildebrand, pres.; Henry Boschman, mgr.

**TV Stations Represented:**

CJDC-TV, Dawson Creek, B.C.  
CHATV, Medicine Hat, Alta.  
CKRD-TV, Red Deer, Alta.  
CFQC-TV, Saskatoon, Sask.  
CFTK-TV, Terrace-Kitimat, B.C.  
CJOH-TV, Ottawa, Ont.  
CFTO-TV, Toronto, Ont.  
CKPG-TV, Prince George, B.C.  
CFTK-TV-6, Prince Rupert, B.C.

**METRO MARKETING WEST**

VANCOUVER: 680C Leg-in-Boot Sq., False Creek, Vancouver, B.C. V5Z 4B5. Phone: 604-874-8463.  
James D. McLennan, chief exec. officer; Tracy L. Shannon, asst.

**TV Stations Represented:**

**Western Canada**  
Global TV (CIII), Ont.  
Mid-Canada TV, N.B.-Ont.  
STV-Regina/Saskatoon (CHRE-TV, Regina, Sask. & CFSK-TV, Saskatoon, Sask.)

CJBN-TV, Kenora, Ont.  
CHRO-TV, Ottawa, Ont.  
CKVU-TV, Vancouver-Victoria, B.C.  
CKND-TV, Winnipeg-Brandon, Man.  
WVNY, Burlington, VT-Plattsburgh, NY  
WLS-TV, Chicago, IL  
WTV, Durham-Raleigh, NC  
KFSN-TV, Fresno, CA  
KTRK-TV, Houston, TX  
KABC-TV, Los Angeles, CA  
WABC-TV, New York, NY  
WPVI-TV, Philadelphia, PA  
KGO-TV, San Francisco, CA  
KIRO-TV, Seattle, WA  
KXLY-TV, Spokane, WA  
KOVN-TV, Stockton-Sacramento, CA

**Western United States**

Global TV (CIII), Ont.  
Mid Canada TV, N.B.-Ont.  
CKND-TV, Winnipeg-Brandon, Man.  
CKVU-TV, Vancouver-Victoria, B.C.  
CHSJ-TV, St. John, N.B.  
CJFB-TV, Swift Current, Sask.  
CKPG-TV, Prince George, B.C.  
CFTK-TV, Terrace-Kitimat, B.C.  
CJDC-TV, Dawson Creek, B.C.  
CHRO-TV, Ottawa, Ont.  
KXLY-TV, Spokane, WA

**METROSPOT TELEVISION LTD.**

TORONTO: 102 Bloor St. W, Suite 230, Toronto, Ont. M5S 1M8. Phone: 416-964-9404.  
N. E. Bain, pres.; L. B. Sahnick, v.p.; G. S. Foster, v.p.

MONTREAL: 1550 de Maisonneuve Ouest, Suite 1001, Montreal, Que. H3G 1N2. Phone: 514-933-7299.  
Tom Flaherty.

**TV Stations Represented:**

**Canadian Markets Served By:**  
CJBN-TV, Kenora, Ont.  
WVIT-TV, Bangor, ME  
KVOS-TV, Bellingham, WA  
WKBW-TV, Buffalo, NY  
WCAX-TV, Burlington, VT  
WSEE, Erie, PA  
WTHN-TV, New Haven-Hartford, CT  
KNRR, Pembina, ND  
KREM-TV, Spokane, WA

**U.S. Markets Served By:**

WKBW-TV, Buffalo, NY  
WCAX-TV, Burlington, VT-Plattsburgh, NY  
WLS-TV, Chicago, IL  
WTV, Durham-Raleigh, NC  
WSEE, Erie, PA  
KFSN-TV, Fresno, CA  
KTRK-TV, Houston, TX  
KABC-TV, Los Angeles, CA  
WABC-TV, New York, NY  
KNRR, Pembina, ND  
WPVI-TV, Philadelphia, PA  
KGO-TV, San Francisco, CA  
KREM-TV, Spokane, WA

**Major Sports Events:**

Canadian Football League Telecasts.

**PAUL MULVIHILL LIMITED**

TORONTO: 14 Carlton St., 7th Floor, Toronto, Ont. M5B 1K5. Phone: 416-595-0080. Telex: 06-217607.

Paul Mulvihill; Norm Bonnell. **TV Div.:** Leigh Kelk, mgr.; Bus Sadler; Doug Kidd; Bill Davidson; Ed Voltan; David Wilson; Richard Marchand; Eric Proksch. **Radio Div.:** Joe Mulvihill, mgr.; Paul Sedik; Chris Sisam; Tim Haller; Marc Charlebois; Rob Dilworth, dir., research.

MONTREAL: 1001 Blvd. de Maisonneuve Ouest, Suite 1150, Montreal, Que. H3A 3C8. Phone: 514-849-4101. Telex: 055-61020.  
Luc Leduc, mgr.; Simon Lagimodiere; Raymond Lapierre; Francois DuPont.

VANCOUVER: 1033 Davie St., Suite 401, Vancouver, B.C. V6E 1M7. Phone: 604-684-6277. Telex: 045-1140.  
John Grant, mgr.; Ann Rogers; Kevin Goding.

**TV Stations Represented:**

**Great West Television**  
CFCN-TV, Calgary, Alta.  
CKWS-TV, Kingston, Ont.  
CKCO-TV, Kitchener/London, Ont.  
CFGS-TV, Ottawa, Ont./Hull, Que.  
CHEX-TV, Peterborough, Ont.  
CKPG-TV, Prince George, B.C.  
CFVS-TV, Rouyn/Noranda, Que.  
CHSJ-TV, Saint John, N.B.  
CFSK-TV, Sherbrooke, Que.  
CKSH-TV, Sherbrooke, Que.  
CFTK-TV, Terrace/Kitimat, B.C.  
CKPR-TV/CHFD-TV, Thunder Bay, Ont.  
CFKM-TV, Trois-Rivieres, Que.  
CKTM-TV, Trois Rivieres, Que.  
WTVN, Albany, NY  
WBNG-TV, Binghamton, NY  
WIVB-TV, Buffalo, NY-Toronto, Ont.  
WOWK-TV, Charleston, WV  
WBBM-TV, Chicago, IL  
WCPO-TV, Cincinnati, OH  
WSJV, Elkhart-South Bend, IN  
WTHR, Indianapolis, IN  
KCBS-TV, Los Angeles, CA  
WCBS-TV, New York, NY  
WCAU-TV, Philadelphia, PA  
WGME-TV, Portland, ME  
WOKR, Rochester, NY  
KING-TV, Seattle, WA  
WTVH, Syracuse, NY  
WTVL-TV, Toledo, OH  
WUTR, Utica/Rome, NY  
WFMJ-TV, Youngstown, OH

**PREMIERE TELEVISION SALES**

(A subsidiary of Alexander, Pearson & Dawson Inc.)

TORONTO: 2 Carlton St., Suite 1511, Toronto, Ont. M5B 1J3. Phone: 416-595-5518. Telex: 065-24497.

D. Sawicky, gen. mgr.; J. Hurley; S. McEachern. xP11MONTREAL: 2050 Mansfield St., Suite 1400, Montreal, Que., 514-842-9820. Telex: 055-62418.  
S. Tremblay; R. Bastien

**TV Stations Represented:**

CHATV, Medicine Hat, Alta.  
CFJP-TV, Montreal, Que.  
CFAP-TV, Quebec City, Que.  
CKRD-TV, Red Deer, Alta.

**RADIO-TELEVISION REPRESENTATIVES LTD.**

TORONTO: 10 Price St., Toronto, Ont. M4W 1Z4. Phone: 416-962-3221. FAX: 416-962-1162. Telex: 06-22161. TWX: 610-491-3150.

Robert H. Quinn, pres. & gen. mgr.; Mark Burko, v.p. & TV sales mgr.; Len Moore, v.p., mktg.

CALGARY: 300 5th Ave. SW, Suite 2050, Calgary, Alta. T2P 3C4. Phone: 403-269-3496. Fax: 403-233-2798. Telex: 08-827870.  
Jim Dunlop.

MONTREAL: 1118 St. Catherine St. W, Montreal, Que. H3B 1H5. Phone: 514-866-3466. Telex: 05-25205.  
Mark Burko, v.p. & mgr.

VANCOUVER: 999 W. Broadway, Suite 880, Vancouver, B.C. V5Z 1K5. Phone: 604-736-6634. Fax: 604-736-8059. Telex: 04-51253.  
Frank Jobes, exec. v.p. & western mgr.

WINNIPEG: 228 Notre Dame Ave., Winnipeg, Man. R3B 1N7. Phone: 204-943-9574. Telex: 07-57882.

**TV Stations Represented:**

WLBZ-TV, Bangor, ME  
WGRZ-TV, Buffalo, NY  
WICU-TV, Erie, PA  
KTHI-TV, Fargo, ND  
WPTZ, Plattsburgh, NY  
WROC-TV, Rochester, NY  
KVOS-TV, Bellingham, WA-Vancouver, B.C.  
CFRN-TV, Edmonton, Alta.  
CJDC-TV, Dawson Creek, B.C.

**TARGET BROADCAST SALES**

TORONTO: 250 Bloor St. E, Suite 1410, Toronto, Ont. M4W 1E6. Phone: 416-923-1239.  
Richard A. Sienko, pres.; George Hellman, v.p.

MONTREAL: 1500 Stanley St., Suite 316, Montreal, Que. H3A 1R3. Phone: 514-842-8521.  
Irene Guiliano, mgr.

WINNIPEG: Messner MeCIA, 228 Notre Dame Ave., Suite 402, Winnipeg, Man. R3B 1N7. Phone: 204-943-9574.  
Henry Boschmann, mgr.

**TV Stations Represented:**

KTVQ, Billings, MT  
KBMY, Bismarck, ND  
KFYR-TV, Bismarck, ND  
WDAZ-TV, Devils Lake, ND  
KDQB-TV, El Paso, TX  
WDAY-TV, Fargo, ND  
KRTV, Great Falls, MT  
WFRV-TV, Green Bay, WI  
WISH-TV, Indianapolis, IN  
WDAF-TV, Kansas City, MS  
WKBT, La Crosse, WI  
WISC-TV, Madison, WI  
WMUR-TV, Manchester, NH  
WVTV, Milwaukee, WI  
KMCTV, Minot, ND  
KNOP-TV, North Platte, NE  
WOWT, Omaha, NE  
KTSP-TV, Phoenix, AZ  
WAGM-TV, Presque Isle, ME  
WHEC-TV, Rochester, NY  
WTVQ, Rockford, IL  
KSL-TV, Salt Lake City, UT

## Station Reps

WOLF-TV, Scranton & Wilkes-Barre, PA  
KIRO-TV, Seattle, WA  
WNDU-TV, South Bend, IN  
KHQ-TV, Spokane, WA  
WIXT, Syracuse, NY

### HUGH WALLACE INC.

LOS ANGELES: 11332 Camarillo St., North Hollywood, CA 91602. Phone: 818-980-3212.  
Hugh Wallace; Mary Williams; Sandra Miner; Cyndy McDowell.

### TV Stations Represented (CA):

CKVR-TV, Barrie, Ont.  
CFCN-TV, Calgary, Alta.  
CFRN-TV, Edmonton, Alta.  
CJCH-TV, Halifax, N.S.  
CKCW-TV, Moncton, N.B.  
CFCT-TV, Montreal, P.Q.  
CFJP-TV, Montreal, P.Q.  
CFAP-TV, Quebec City, P.Q.  
CJCB-TV, Sydney, N.S.  
CITY-TV, Toronto, Ont.

### WTR MEDIA SALES INC.

EDMONTON: 11421 163rd St., Edmonton, Alta. T5M 3Y3. Phone: 403-455-5950; FAX: 403-451-2901; Telex: 037-43369.  
Linda Samletzki, pres.

CALGARY: No. 6, 4620 Manilla Rd. SE, Calgary, Alta. T2G 4B7. Phone: 403-243-6533.  
Bonny Welygan, office mgr.

### TV Stations Represented:

CHATTV, Medicine Hat, Alta.  
CKRD-TV, Red Deer, Alta.

## FOREIGN-LANGUAGE AND OVERSEAS STATION REPRESENTATIVES

### INTERCONTINENTAL SERVICES LTD.

NEW YORK: 183 Madison Ave., New York, NY 10016. Phone: 212-679-3910.  
J. Beaudoin, pres.; E. Herzstein, v.p.

### TV Stations Represented:

KUAM-TV, Agana, Guam  
ZBM-TV, Hamilton, Bermuda  
ZNS-TV, Bahamas  
ELTV, Monrovia, Liberia  
ABS-TV, Antigua, Leeward Islands  
WSVI, St. Croix, V.I.  
LBC-TV, St. Maarten, N.A.  
WSJU, San Juan, P.R.

### PAN AMERICAN BROADCASTING CO.

NEW YORK: 9 E. 41st St., New York, NY 10017. Phone: 212-661-6550.  
E. Bernald, pres.

SAN FRANCISCO: 559 Pacific Ave., San Francisco, CA 94133. Phone: 415-391-1984.  
Sam Posner.

SAN JOSE: 12380 S. Saratoga-Sunnyvale Rd., Saratoga, CA 95070. Phone: 408-996-2033.  
Gene Bernald, v.p.

### TV Stations Represented:

#### Philippines

IBC-TV  
Radio Kaduna TV, Northern Nigeria  
ECBS, Nigeria  
Ghana TV, Ghana  
Sierra Leone TV, Sierra Leone  
Swaziland TV, Swaziland

### SCHELLENBERG & KIRWAN INC.

SANTURCE, P.R.: Box 8961, Santurce, P.R. 00910. Phone: 809-722-5665.  
Alicia Irizarry, pres.

### TV Stations Represented:

Telecuracao, Curacao, N.A.  
ZNS-TV, Bahamas  
WSVI, St. Croix, V.I.  
Tearuba, Aruba, N.A.  
ZBM-TV, Bermuda  
ABS-TV, Antigua  
LBC-TV, St. Maarten

# Communications Daily

The Authoritative News Service of Electronic Communications

## Today:

Please enter my subscription to **Communications Daily**—the only daily newsletter service covering the total communications industry for \$1595 per year.

Please add \$88.20 D.C. tax, where applicable.  
Foreign price is \$1720.

## Please Print:

Name

Position or title

Firm

Address

City

State

Zip Code

Nature of Business

Signature

**Note:** Prices subject to change without notice.

# TELEVISION & CABLE Factbook

THE AUTHORITATIVE REFERENCE FOR THE TELEVISION, CABLE AND ELECTRONICS INDUSTRIES

## EXTRA COPIES

Please send me  extra subscriptions for the 1988 **Television & Cable Factbook** (set includes the Stations Volume and the Cable & Services Volume).

\$265 — 1-9 sets

\$239 — 10 or more sets

\*Add \$10 delivery per set/Foreign delivery is \$15

(Please include 6% D.C. tax on book cost, where applicable).

**ALL ORDERS MUST BE PREPAID.**

## Please Print:

Name

Position or title

Firm

Street Address

City

State

Zip Code

Nature of Business

Signature

**Note:** Prices subject to change without notice.

# VIDEO WEEK

Please enter my subscription to **VIDEO WEEK**—the weekly newsletter devoted to the business of program sales & distribution for videocassettes, discs, pay TV & allied new media at \$595 per year, plus \$28 delivery. \*Foreign delivery charge is \$65.

\*Please add 6% tax on subscription amount, where applicable.

## Please Print:

Name

Position or title

Firm

Address

City

State

Zip Code

Nature of Business

Signature

**Note:** Prices subject to change without notice.

# SATELLITE WEEK

The Authoritative News Service for Satellite Communications and Allied Fields.

Please enter my subscription to **SATELLITE WEEK** at \$598 per year, plus \$28 delivery. \*Foreign delivery charge is \$65.

\*Please add 6% D.C. tax on subscription amount, where applicable.

## Please Print:

Name

Position or title

Firm

Address

City

State

Zip Code


Nature of Business

Signature

**Note:** Prices subject to change without notice.



NO POSTAGE  
NECESSARY  
IF MAILED  
IN THE  
UNITED STATES



**BUSINESS REPLY CARD**  
FIRST CLASS PERMIT NO. 10388 WASHINGTON D.C.


POSTAGE WILL BE PAID BY ADDRESSEE

# Television Digest

1836 Jefferson Place N.W.  
Washington, D. C. 20036



NO POSTAGE  
NECESSARY  
IF MAILED  
IN THE  
UNITED STATES



**BUSINESS REPLY CARD**  
FIRST CLASS PERMIT NO. 10388 WASHINGTON D.C.


POSTAGE WILL BE PAID BY ADDRESSEE

# Television Digest

1836 Jefferson Place N.W.  
Washington, D. C. 20036



NO POSTAGE  
NECESSARY  
IF MAILED  
IN THE  
UNITED STATES



**BUSINESS REPLY CARD**  
FIRST CLASS PERMIT NO. 10388 WASHINGTON D.C.


POSTAGE WILL BE PAID BY ADDRESSEE

# Television Digest

1836 Jefferson Place N.W.  
Washington, D. C. 20036



NO POSTAGE  
NECESSARY  
IF MAILED  
IN THE  
UNITED STATES



**BUSINESS REPLY CARD**  
FIRST CLASS PERMIT NO. 10388 WASHINGTON D.C.

POSTAGE WILL BE PAID BY ADDRESSEE

# Television Digest

1836 Jefferson Place N.W.  
Washington, D. C. 20036

# Television & Cable Program Sources & Services

Offering Live, Film & Tape Programs & Commercials and Production Facilities to Television Stations and Cable Systems. These listings are based on data supplied by companies known to be serving TV & cable systems and responding to our questionnaires.

**ABC NEWS**—See News Services

## **ABC DISTRIBUTION CO.**

L.A. Executive Office  
2040 Ave. of the Stars  
Century City, CA 90067  
Phone: 213-557-6600  
John T. Healy, pres.  
Archie C. Purvis, sr. v.p.  
Marvinia Hunter, dir., cable & cassette mktg.

## **Executive Office:**

NEW YORK, NY 10019: 1330 Ave. of the Americas. Phone: 212-887-1725. William Vitale, dir., TV sales; Armando Nunez, dir., TV sales; Patricia Vance, dir., ancillary sales; June Shelley, dir., A/V promotion & theatrical.

## **ABC VIDEO ENTERPRISES INC.**

1330 Ave. of the Americas  
New York, NY 10019  
Phone: 212-887-5000  
Herbert A. Granath, pres.  
John Healy, v.p.  
Phil Boyer, v.p., international development  
Archie C. Purvis, v.p., sales & mktg.  
Cable & video program supplier: film buyer.

## **ABN/ASSOCIATED BROADCAST NEWS NETWORK**—See News Services

## **ACADEMY FILM PRODUCTIONS INC.**

3918 W. Estes Ave.  
Lincolnwood, IL 60645  
Phone: 312-674-2122  
Bernard Howard, pres.  
Producer of animation, industrial & educational films (for specific sponsors), film/tape spot commercials, film programs on order, editing, writing & directing for other producers, agencies & businesses.

## **ACAMA FILMS**

14724 Ventura Blvd.  
Suite 610  
Sherman Oaks, CA 91403  
Phone: 818-906-1550  
William O. Morrison, chmn.  
James A. Sowards, pres.  
John Cosgrove, v.p., eastern sales  
Bob Mitchell, v.p., western sales  
Bill Seymour, v.p., southwestern sales  
Distributor of motion pictures, animation, situation comedy, sports & action series.

## **ADS AUDIO VISUAL PRODUCTIONS INC.**

100 N. Washington St.  
Falls Church, VA 22046  
Phone: 202-536-9000  
Blake B. Stamler, pres.  
Carroll S. James Jr., dir., sales  
Don Stamler, dir., mktg.  
Producer of newsreels; film/tape spot commercials; news, slides, slide film commercials & public service spots; distributor of animation & open-end film commercials (made for TV); film handlers; music library; recording facilities; studio facilities for rent; other services.

## **ADVANSWERS MEDIA PROGRAMMING INC.**

10 Broadway  
St. Louis, MO 63102  
Phone: 314-444-2100  
Oon Stork, pres.  
John Marlow, sr. v.p., mktg. dir.  
Rose Busalacki, sr. v.p., syndication dir.  
Pat Bolling, v.p., programming dir.

## **Branch Offices:**

LOS ANGELES, CA 90028: 7060 Hollywood Blvd., Suite 1216. Phone: 213-466-8536

NEW YORK, NY 10021: 660 Madison Ave.  
Phone: 212-752-0205. Paul Schulman, pres.

Full range of programming & media services.

## **ADVERTISERS BROADCASTING CO.**

31 E. 28th St.  
New York, NY 10016  
Phone: 212-679-9750  
Sholom Rubinstein, exec. producer  
Producer of commercials (made for TV) & TV tape series; recording facilities; other services.

## **AEGIS PRODUCTIONS**

144 E. 39th St.  
New York, NY 10016  
Phone: 212-684-0810  
Producer of animation, industrial & educational films, newsreels & film/tape spot commercials.

## **AFI PRODUCTIONS INC.**

6333 Sunset Or.  
Miami, FL 33143  
Phone: 305-663-3342  
Steve Minor & Bill Randall, dirs., cameramen

Scott Thomas, rep., Miami  
Bill Sobel, rep. (NY) 212-864-2631  
Oscar Costo, production mgr.  
Producer of film/tape spot commercials, TV film/tape series, film programs on order & industrial & educational films.

## **AFP DISTRIBUTORS INC.**

1540 Broadway  
New York, NY 10036  
Phone: 212-582-1900  
Robert Gross, pres.  
Sheldon Abromowitz, v.p.  
John Wengen & Barbara Brazong, agency liaisons  
Artie Klein & Peter Maloney, lab liaisons  
Distributor of industrial & educational films & open-end film commercials (made for TV); film handlers; other services.

## **AGENCY FOR INSTRUCTIONAL TECHNOLOGY**

Box A  
Bloomington, IN 47402-0120  
Phone: 812-339-2203  
Telex: 27-6222  
Cable: Agintel Indpls  
Edwin G. Cohen, exec. dir.  
William B. Perrin, deputy exec. dir.  
Producer & distributor of educational films (lease or purchase); computer programming & TV film/tape series; exporter of films & video programs.

## **AGENCY SERVICES CORP.**

250 W. 57th  
Room 2602  
New York, NY 10107  
Phone: 212-586-8500  
Lou Bradley, pres.  
Producer of film/tape spot commercials.

## **AILES COMMUNICATIONS INC.**

456 W. 43rd St.  
New York, NY 10036  
Phone: 212-563-1970  
Telex: 212-563-3333  
Roger E. Ailes, pres.  
Jon Kraushar, sr. v.p., business communications  
Robert Bradsell, v.p., production  
Jesse Raiford, producer

Producer of film/tape spot commercials; film programs on order & TV film/tape series; artists representative; entertainment booking; other services.

## **AIR TIME INTERNATIONAL INC.**

(Subsidiary of Air Time Inc.)  
919 Third Ave.  
New York, NY 10022  
Phone: 212-371-4750  
Fred B. Weiner, pres.  
Alvin Sussman, exec. v.p.  
Richard Waller, sr. v.p., programming  
John Lord, v.p., publishing & editorial development  
Alan Zavetsky, v.p., mktg. services  
Sid Bakal, v.p., information services

## **Branch Offices:**

CHICAGO, IL 60611: 875 N. Michigan Ave.  
Phone: 312-787-5408. Anthony Cangemi, v.p.

LOS ANGELES, CA 90067: 2029 Century Park East. Phone: 213-552-9777. Dick Gold & Steve Mathis, exec. v.p.s

Full service TV production & distribution.

## **ALAN ENTERPRISES INC.**

32234 Pacific Coast Hwy.  
Malibu, CA 90265  
Phone: 213-457-8321  
Telex: 6971036 ALAN UW  
Alan L. Gleitsman, pres.  
Cheri Rosche, v.p.  
Christine Buchanan, operations mgr.  
Distributor of animation, motion picture features & TV film/tape series; exporter & importer of films; film buyer, TV & video rights.

## **ALCARE COMMUNICATIONS INC.**

1503-05 Walnut St.  
Philadelphia, PA 19102  
Phone: 215-568-6010  
Jordan Schwartz, pres.  
Frank Beazley, chmn.  
Producer of industrial & educational films; producer & distributor of open-end film commercials (made for TV), TV film/tape series; news & film/tape spot commercials; distributor of motion picture features; properties for lease; recording facilities; sales representative; studio facilities for rent; videotape post-production & shooting.

Buyers and sellers can use  
the new tax law to save  
thousands at no cost, through  
our association with  
Grant Thornton, CPAs.

**THE  
TED HEPBURN  
COMPANY**

*Ted Hepburn, President Todd Hepburn, Vice-President*  
325 Garden Road, Palm Beach, Florida 33480 (305) 863-8995  
P.O. Box 42401, Cincinnati, Ohio 45242 (513) 791-8730

## Program Sources

### ALDEN FILMS/FILMS OF THE NATIONS

7820 20th Ave.  
Brooklyn, NY 11214  
Phone: 718-331-1045  
Paul Weinberg, pres.  
Felicia Weinberg, v.p.  
Wyn Vogel, mktg. dir.  
Distributor of films & videos.

### ALL AMERICAN TELEVISION

304 E. 45th St.  
2nd Floor  
New York, NY 10017  
Phone: 212-818-1200  
Telex: 9103436968  
George Back, pres.  
Joseph Kovacs, exec. v.p.  
Conrad Roth, sr. v.p.  
Larry Feinstein, v.p., national advertising sales

#### Branch Office:

LOS ANGELES, CA 90036-2580: 7149 Beverly Blvd. Phone: 213-937-1250. Joan Marcus, v.p., syndication

TV syndication & national advertising time sales.

### ALLEGRO PRODUCTIONS INC.

2875 S. Congress Ave.  
Delray Beach, FL 33444  
Phone: 305-265-1700  
Jerome Forman, pres.  
Glenn A. Forman, v.p., sales  
Martin Kenorick, v.p., sales  
Kyle L. Campbell, exec. producer  
Patsy Norman & Scott Forman, assoc. producers  
Producer of motion picture & videotape programs & commercials, documentaries, music videos & business films. 3/4 in. editing suite, 3/4-1 in. to VHS & Beta duplication facilities.

### JOHN E. ALLEN INC.

116 North Ave.  
Park Ridge, NJ 07656  
Phone: 201-391-3481  
John E. Allen, pres.  
Robert Summers, stock footage library sales  
Motion picture stock footage library from 1895 to 1955. Laboratory specialists in restoration & duplication service for shrunken, damaged & deteriorating safety & nitrate motion picture film; sound transfers; film to tape telecine transfers.

### ALLEN'D'OR PRODUCTIONS INC.

Box 5550  
Sherman Oaks, CA 91413  
Phone: 818-986-4622  
Algernon G. Walker, pres.  
Producer of industrial & educational films.

### ALMI TELEVISION PRODUCTIONS

1900 Broadway  
New York, NY 10023  
Phone: 212-769-6400  
Telex: 960332  
Dan Harrison, pres.  
Mary Voll, sr. account exec.  
Debbie von Ahrens, account exec.  
Liz Gallo, dir., sales service  
Domestic distribution of theatrical motion pictures for television.

### AMERICAN FILM PRODUCTIONS INC.

1540 Broadway  
New York, NY 10036  
Phone: 212-582-1900  
Sheldon Abramowitz, pres.  
Barbara Brazong, v.p.  
Arthur Klein, production services  
Producer of film/tape spot commercials, film programs on order, industrial & educational films, open-end film commercials (made for TV) & slides and slide film commercials; distributor of industrial & educational films; animation; other services.

### THE AMERICAN JEWISH COMMITTEE

165 E. 56th St.  
New York, NY 10022  
Phone: 212-751-4000  
Theodore Ellenoff, pres.  
Bertram H. Gold, exec. v.p.  
Morton Yarmon, dir., public relations  
Haina Just, dir., radio & TV

### AMERICAN RELIGIOUS TOWN HALL MEETING INC.

745 N. Buckner Blvd.  
Dallas, TX 75218  
Phone: 214-328-9828  
Pastor Robert W. Leiske, moderator & producer  
Wana Leiske, film dir.  
Producer of religious films; distributor of TV film/tape series.

### AMERICAN SOCIETY OF COMPOSERS, AUTHORS & PUBLISHERS (ASCAP)

One Lincoln Plaza  
New York, NY 10023  
Phone: 212-595-3050  
Morton Gould, pres.  
Arthur Hamilton & Irwin Z. Robinson, v.p.s  
Marilyn Bergman, secy.  
Leon J. Brettler, treas.  
Sidney Herman, asst. treas.  
John Green, asst. secy.  
Gloria Messinger, managing dir.  
Bernard Korman, counsel  
Karen Sherry, dir., public affairs & asst. to pres.  
Music licensor.

### AMERICAN VIDEO PRODUCTIONS INC. FOR VIDEO CASSETTES & CABLE

130 State St.  
Brooklyn, NY 11201  
Steven Lewis, mktg.

#### United Kingdom Affiliate:

Instant International Broadcast Services, 4 Bouvret Close, London, England. J. Winders, managing dir.

Producer of film programs on order; producer & distributor of motion picture features, newsreels, motion picture shorts. TV film/tape series & film programs on order; distributor of stock footage; exporter of films; importer of films & TV film series; recording facilities.

### AMIT WOMEN

817 Broadway  
New York, NY 10003  
Phone: 212-477-4720  
Ann Glick  
Producer & distributor of educational films & film programs on order.

### ANIFORMS INC.

360 W. 31st St.  
New York, NY 10001  
Phone: 212-714-2550  
Vince Sottosanti, pres.  
Robert J. Carter, exec. v.p.  
Renee Miller, v.p., accounts  
Gary Seltzer, v.p., production  
Audio-visual production house.

### ANIMART FX

812 S. Weber St.  
Colorado Springs, CO 80903  
Phone: 303-630-7818  
Linn Winsted, pres.  
Bob Trochim, v.p.  
Kennetha Hildebrand, producer  
Animation; producer of film/tape spot commercials; open-end commercials (made for TV), special effects & rotoscoping.

### ANIMATED PRODUCTIONS INC.

1600 Broadway  
New York, NY 10019  
Phone: 212-265-2942

### Al Stahl

Producer of film/tape spot commercials; industrial & educational films; slides & slide film commercials; animation; other services.

### THE ANIMATION PEOPLE

3/7 Kean St.  
London WC2, England  
Phone: 01-836-1623  
Telex: 269496  
Jack King, managing dir.  
Brian Larkin, dir.  
Producer of animation.

### RAY ANTHONY ENTERPRISES

9288 Kinglet Dr.  
Los Angeles, CA 90069  
Phone: 213-858-1980  
Ray Anthony, pres.

### AP NEWS-CABLE—See News Services

### ARCHDIOCESE OF BALTIMORE

Telecommunications Center  
5400 Roland Ave.  
Baltimore, MD 21210  
Phone: 301-532-2282  
Dr. Nicholas P. Amato, dir., telecommunications

### KAY ARNOLD GROUP

34 Kramer Dr.  
Paramus, NJ 07652  
Phone: 201-652-6037  
Kay Arnold, pres.  
William L. Cooper Jr., v.p.

#### Screening Facilities:

New York, NY 10170: 420 Lexington Ave., Suite 2009. Phone: 212-983-1587

Producer & distributor of motion picture features & TV film/tape series; distributor of foreign language films; exporter of films; film buyer; importer of films & TV film series; TV rights; editing & American dubbing services.

### ARP FILMS INC.

342 Madison Ave.  
Suite 714  
New York, NY 10173  
Phone: 212-867-1700  
TWX: 710-581-4362  
Claude S. Hill, pres.  
Joanne Melton, sales rep.  
Anne B. Cody, mgr., operations  
TV syndication company specializing in children's programming; international & domestic distribution.

### ARTKINO PICTURES INC.

410 E. 62nd St.  
New York, NY 10021  
Phone: 212-421-4773  
San Madell, pres.  
Films produced in USSR including children's films, fairy tales, cartoons, documentaries & English dubbed features; distributor of motion picture features & open-end film commercials (made for TV); importer of films.

### ASN TELEVISION NETWORK

Box 540346  
Orlando, FL 32854  
Phone: 305-774-8441  
L. W. White, exec. v.p.-gen. mgr.  
Rochelle Ross, v.p., operations  
Producer of TV programming; distributor of programming via tape & satellite.

### ASSOCIATED PRESS—See News Services

### ATI VIDEO ENTERPRISES INC.

888 Seventh Ave.  
New York, NY 10106  
Phone: 212-977-2310  
Telex: 12-7551  
Jeff Franklin, pres.  
Mark Phillips, v.p.

Cynthia Friedland & Stuart Shapiro, producers  
Carol Kaelin, controller  
Producer of music TV programming.

### ATKINSON FILM-ARTS LTD.

19 Fairmont Ave.  
Ottawa, Ont. K1Y 1X4  
Canada  
Phone: 613-728-3513  
Maurice Cloutier, pres.  
Allison Clayton, v.p., entertainment development  
Bill O'Farrell, v.p., production services  
David Weil, lab supervisor  
Susan Verdier, public relations mgr.  
Motion picture producers of animated specials, series & features.

### ATLANTIC COMMUNICATIONS GROUP

Box 3003  
Framingham, MA 01701  
Phone: 617-626-9441  
Fax: 617-879-4971  
Wayne H. Brown, chmn.-pres.  
Maryann R. Miller, v.p.-treas.  
Cheryl S. Yaffe, sr. account exec.  
Producer & distributor of films & videotape programs; producer & syndicator of programs.

### ATLANTIC/KUSHNER-LOCKE INC.

10880 Wilshire Blvd.  
Los Angeles, CA 90024  
Phone: 213-470-0400  
Telex: 4720175 ARCFILM  
Fax: 213-475-1902  
Donald Kushner & Peter Locke, co-chmn.  
Jonathan Dana, exec. v.p.  
Pat Furnare, v.p., worldwide operations  
Producer & distributor of animation, motion picture features & TV film/tape series.

### ATLANTIC VIDEO INC.

150 S. Gordon St.  
Alexandria, VA 22304  
Phone: 703-823-2800  
Jonathan S. Park, pres.  
Ron Whichard, dir., marketing  
Iona Sherman, advertising/public relations  
Complete studio and remote production capabilities; post-production; film-to-tape transfer; duplication & videoconferencing services.

### ATLANTIS ENTERTAINMENT NETWORK

119 River Rd.  
Riverside, NJ 08075  
Phone: 609-461-8484  
Gordon R. Lecks, pres.  
Robert C. Halgas, v.p., mktg.  
James F. Garvin, dir., transmission  
Pay-TV service providing R-rated & adult programming package.

### ATLANTIS PRODUCTIONS INC.

1252 La Granada Dr.  
Thousand Oaks, CA 91362  
Phone: 805-495-2790  
J. Michael Hagopian, pres.  
Producer & distributor of films and videos.

### AUDIO BRANDON FILMS INC.

TV Dept.  
34 MacQuesten Pkwy. S.  
Mount Vernon, NY 10550  
Phone: 914-664-5051  
Distributor of motion picture features, industrial & educational films, religious films, motion picture shorts & foreign language films; importer of films; properties for lease; TV rights.

### AUDIO PRODUCTIONS

(Div. of Reeves Communications)  
227 E. 45th St.  
New York, NY 10017  
Phone: 212-573-8656  
Peter J. Mooney, pres.



Producer of film/tape spot commercials, film programs on order, TV film/tape series, industrial & educational films, newsreels & religious films; studio facilities for rent; animation.

**AUDIO-TV FEATURES INC.**

149 Madison Ave.  
New York, NY 10016  
Phone: 212-889-1327  
Telex: 6291-6368 (Easylink)  
Tel: 510-600-8779 (Western Union)  
Alan Steinberg, chmn.  
Robert L. Kimmel, pres.  
Producer & distributor of video news releases, public service announcements, marketing productions.

**AUSTRALIAN FILM COMMISSIDN**

Suite 615  
9229 Sunset Blvd.  
Los Angeles, CA 90069  
Phone: 213-275-7074  
Telex: 691-355  
Richard Guardian, North American rep.  
Distributor of motion picture features & educational films.

**AWARD FILMS**

230 N. Michigan Ave.  
Chicago, IL 60601  
Phone: 312-236-8488  
Alfred D. LeVine, pres.  
Robert Eirinberg, secy.  
Jack Paige, sales  
Court Chilton, mktg.

**Branch Office:**

CHICAGO, IL 60657: 2970 Lake Shore Dr., No. 19E. A. D. LeVine

Distributor of educational & documentary videos, VHS & Beta format; animation, newsreels, open-end film commercials (made for TV), religious films, foreign language films, news, film/tape spot commercials, slides and slide film commercials, theatrical shorts & stock short footage; film buyer; film handlers; importer of TV film series; laboratory facilities & services; sales representative; studio facilities for rent; TV rights.

**AZTECA FILMS INC.**

555 N. La Brea Ave.  
Hollywood, CA 90036  
Phone: 213-938-2413  
Jose Antonio, pres.

**Branch Offices:**

CHICAGO, IL 60605: 1233 S. Wabash Ave. Phone: 312-922-6186. Edward G. Edwards, mgr.

DENVER, CO 80205: 2147 Broadway. Phone: 303-629-0651. Peter Garcia, mgr.

NEW YORK, NY 10036: 1500 Broadway. Phone: 212-869-3666. Gilberto Hernandez, mgr.

SAN ANTONIO, TX 78212: 410 San Pedro Ave. Phone: 512-226-7266. Teddy Castellano, mgr.

Distributor of foreign language films; Spanish dialogue.

**BAJUS-JONES FILM CORP.**

5250 W. 74th St.  
Minneapolis, MN 55435  
Phone: 612-835-4490  
Mike Jones, sr. creative dir.  
Jane Doran, business mgr.  
Kent Carlson, exec. producer  
Joy Bolte, producer  
Ron Nelson-Duffy, dir., marketing & promotions

**Sales Representatives:**

MINNEAPOLIS: Phone: 612-835-4490. Judy Super

NEW YORK: Phone: 212-861-3407. John Corless

Producer of animation, motion picture features & shorts; film/tape spot commercials; character design, graphic design; editing facilities; sound effects.

**JEROME BALSAM FILMS INC.**

165 W. 46th St.  
New York, NY 10036  
Phone: 212-921-4290  
Telex: 238134 JERUR  
Cable: JERICIC  
Jerome Balsam, pres.  
Rita Balsam, v.p.  
Dianna Maeurer, sales  
Distributor of motion picture features; exporter & importer of feature films.

**BANDELIER INC.**

3815 Osuna NE  
Albuquerque, NM 87109  
Phone: 505-345-8021  
Robert Stevens, chmn.  
Allan Stevens, pres.  
Producer of animation & live-action films.

**BANDERA ENTERPRISES**

Box 1107  
Studio City, CA 91604  
Phone: 818-985-5050  
Don Flagg, pres.  
Ethel Taylor, dir., distribution  
Helen Mazeika, account exec.  
Producer & distributor of industrial & educational films & TV film/tape series.

**BOB BANNER ASSOCIATES INC.**

Pacific Design Center  
8687 Melrose Ave.  
Suite M-20  
Los Angeles, CA 90069  
Phone: 213-657-6800  
Bob Banner, Steve Pouliot, Sam Riddle  
Television production.

**SLIM BARNARD ENTERPRISES**

1543-B N. Serrano Ave.  
Hollywood, CA 90027  
Phone: 213-465-9111  
Larry Barnard, pres.  
David C. Eisenlohr, exec. producer & gen. mgr.  
Producer of film/tape spot commercials, film programs on order, TV film/tape series & industrial & educational films; distributor of motion picture features; exporter of films; recording facilities; other services.

**ROBERT BARON & ASSOCIATES**

63-33 98th Place  
Forest Hills, NY 11374  
Phone: 718-275-4349  
Robert Baron, pres.  
David Friedberg, v.p.  
John Whited, dir.  
Angie Ross, editor  
Producers of motion pictures & videotapes.

**BARON ENTERPRISES INC.**

500 S. Sepulveda Blvd.  
Los Angeles, CA 90049  
Phone: 213-476-0638  
Barry Bergsman, pres.  
Producer & distributor of TV film/tape series.

**BARR FILMS**

12801 Schabarum Ave.  
Box 7878  
Irwindale, CA 91706  
Phone: 818-338-7878  
Donald Barr, pres.  
B. L. Earle, v.p. & chief financial officer  
Allen Dohra, v.p., sales  
Ken Stadelman, v.p., mktg.

# BLACKBURN & COMPANY

I N C O R P O R A T E D

---

Media Brokers & Appraisers Since 1947

■ WASHINGTON, D.C. — (202) 331-9270	■ CHICAGO, IL — (312) 346-6460
■ ATLANTA, GA — (404) 892-6655	■ BEVERLY HILLS, CA — (213) 274-8151

George Holland, v.p., product development  
Lorene Cass, v.p., operations  
Bob Allard, v.p., finance  
Steve D'Amico, advertising assistant  
Producer & distributor of films for non-theatrical educational & training markets.

**BARRIS PROGRAM SALES**

1200 W. Broadway  
Hewlett, NY 11557

**BASS/FRANCIS PRODUCTIONS**

767 Northpoint  
San Francisco, CA 94109  
Phone: 415-441-4555  
Herbert M. Bass & Jon H. Francis, partners  
Sandra Marshall, exec. producer  
Producers of film & videotape TV commercials & multimedia productions.

**BATJAC PRODUCTIONS INC.**

9570 Wilshire Blvd.  
Suite 400  
Beverly Hills, CA 90212  
Phone: 213-278-9870  
Producer of TV film/tape series; stock footage.

**BAUMAN BIBLE TELECASTS**

4620 Lee Hwy.  
No. B-5  
Arlington, VA 22207  
Phone: 703-243-1300  
Audree M. Bauman, pres.  
Inez Montel, dir., distribution & sales  
Producer & distributor of religious & educational films.

**BAY AREA MOBILETAPE INC.**

1019 E. San Carlos Ave.  
San Carlos, CA 94070  
Phone: 415-593-7124  
Telex: 9103806973  
Skip Long, pres.  
Mobile unit facilities for rent.

**B/C ENTERPRISES INC.**

The Production Center  
8489 W. 3rd St.  
Los Angeles, CA 90048  
Phone: 213-651-0936  
Burt Rosen, Clancey Grass, Albeth Paris, Mara Gruzinski, Debbie Rosen, Milton Kahn, Ron Moore  
Producer of film programs on order & film/tape spot commercials; producer & distributor of TV film/tape series.

**BEBELL MOTION PICTURE LAB—See Films for Educators/Films for Television**

**BEBELL SLIDE & FILMSTRIP—See Films for Educators/Films for Television**

**ALEXANDER BECK ENTERPRISES INC.**

1560 Broadway  
Suite 1101  
New York, NY 10036  
Phone: 212-575-9494  
Telex: 423718 ALBK UI  
Alexander Beck, pres.  
Shirley Beck, v.p.  
Kenneth Beck, v.p.  
Felicia Beck, v.p.  
Eleanor Beck, mgr., operations  
John Bueziceli, sales coordinator  
Distributor of motion picture features.

**BEHRENS PRODUCTIONS INC.**

51 S.W. 9th St.  
Miami, FL 33130  
Phone: 305-371-6077  
Robert Behrens

**DAVE BELL ASSOCIATES INC.**

3211 Cahuenga Blvd. W.  
Hollywood, CA 90068  
Phone: 213-851-7801  
David L. Bell, pres.  
David Arnold, Fred Putman & Christina Welsh  
Producer of MOWs, TV specials, home videos & TV film & cable series.

**BELL & HOWELL CO.**

(Wilding Division)  
600 Renaissance Center  
Suite 1700  
Detroit, MI 48243  
Phone: 313-259-7760  
W. W. Kraft, pres.  
J. R. Farley, exec. v.p.  
R. D. B. Harman, controller  
R. Cassell, sr. v.p., creative dir.

**Branch Offices:**

CHICAGO, IL 60601: 500 N. Michigan Ave. Phone: 312-822-0920. R. Henry, v.p., mgr.

DETROIT, MI 48224: Video Center, 4925 Cadieux Rd. Phone: 313-882-9166. J. Sundt, v.p., mgr.

HOUSTON, TX 77040: 5227 Langfield. Phone: 713-462-9901. G. Anderson, gen. mgr.

ROMULUS, MI 48174: Wilding A/V Sales & Rentals, 8820 S. Inkster Rd. Phone: 313-946-9900. P. Cousino, mgr.

ETOBICOKE, ONT.: 42 Park Lawn Rd. Phone: 416-252-7843. F. Smith, mgr.

**BEST FILM & VIDEO CORP.**

98 Cutter Mill Rd.  
Suite 336 S.  
Great Neck, NY 11021  
Phone: 516-487-4515  
Telex: 221244 LHI  
Roy B. Winnick, pres.  
Ben Tenn, v.p., sales  
Arlene Wimmick, v.p., mktg.  
Producer & distributor of original programming for home video, TV & cable.

**BETZER PRODUCTIONS INC.**

450 E. Ohio St.  
Chicago, IL 60611  
Phone: 312-664-3257  
Joseph G. Betzer, pres.-sales mgr.  
Helen A. Krupka, v.p.-creative chief  
David Cremer, chief editor

**BEXEL CORP.**

Burbank Production Plaza  
801 S. Main St., Suite A  
Burbank, CA 91506  
Phones: 818-841-5051; 818-846-7677  
David G. Trudeau, pres.

## Program Sources

James M. Hollon, v.p.  
Gary Leemaster, sales rep.  
Broadcast equipment rental; production & post-production facilities; sound stage; graphics, set design; duplication.

### BIDDICK CO.

18127 Roscoe Blvd.  
No. 6  
Northridge, CA 91324  
Phone: 213-349-9526  
Guy Biddick, mgr.  
Glenn Biddick, travel rep.  
Producer of film/tape spot commercials; animation.

### THE BIG FIGHTS INC.

9 E. 40th St.  
New York, NY 10016  
Phone: 212-532-1717  
Telex: 429560 CAYTON  
William D. Cayton, pres.  
Jim Jacobs, v.p.  
Producer & distributor of sports events, features & specials.

### BIJOU PRODUCTIONS

805 E. 9th St.  
Medford, OR 97504  
Phone: 503-773-6023  
Robert Campbell, pres.  
Producer of TV film/tape series; theatrical shorts & stock footage; products for television & video.

### BIZNET

c/o U.S. Chamber of Commerce  
1615 H St. NW  
Washington, DC 20062  
Phone: 202-463-5858  
Richard L. Leshner, pres.  
Carl Grant, group v.p., communications  
Robert Adams, v.p., broadcasting  
Ed Shea, dir. broadcast mktg.  
Frank Allen Philpot, syndication mgr.  
Mark Bindrim, facilities sales mgr.  
Andrea M. Kosek, dir., promotion  
Producer & distributor of general audience news & public affairs programming; satellite uplink capabilities for lease.

### BLAIRSPAN

1290 Ave. of the Americas  
New York, NY 10104  
Phone: 212-603-5040  
Lennart Ringquist, pres.  
Charles W. Curran, dir., sales  
Producers & distributors of Spanish-language programming.

### BLTV

458 W. 55th St.  
New York, NY 10019  
Phone: 212-582-4014  
Bob Lampel, pres.  
Harvey Gold, mktg.  
Producers of music videos & commercials.

### BROADCAST MUSIC INC. (BMI)

320 W. 57th St.  
New York, NY 10019  
Phone: 212-586-2000  
Frances W. Preston, pres.-chief exec. officer  
Music licensor.

### BOARDWALK FILM & TAPE

844 N. Seward St.  
Hollywood, CA 90038  
Phone: 213-465-6802  
Ron Armstrong, writer/producer  
Stephen Netburn, exec. producer  
Chris Shelton, dir.  
Producer of film/tape spot commercials, film programs on order; TV film/tape series; industrial & educational films; newsreels; open-end film commercials (made for TV) & theatrical shorts; other services.

### C-16

### BONDED SERVICES

(Div. of Novo Communications Inc.)  
2050 Center Ave.  
Fort Lee, NJ 07024  
Phone: 201-592-7868  
TWX: 710-991-9794  
Harold J. Eady, pres.  
Leonard A. Kaiser, sr. v.p.  
Jeff Stone, v.p., operations & mktg.

### U.S. Branch Offices:

ELMWOOD PARK, NJ 07407: Bonded Television Services, 487 Edward H. Ross Dr. Phone: 201-794-6550. Doug Schwartz, mgr.

NORTH HOLLYWOOD, CA 91601: 5260 N. Vineland Ave. Phone: 818-761-4058. Telex: 183379. Milton Shefter, v.p. & gen. mgr.

### Canadian Branch Office:

TORONTO, ONT. M8Z 5T6: 288 Judson St., Unit 10. Phone: 416-252-5081. Telex: 06-984731. Dan Armstrong, v.p. & gen. mgr.

### International Branch Offices:

NETHERLANDS: Bldg. 72, 1117 ZJ Schiphol East, Amsterdam. Phone: 020-414200. Telex: 11064. Cable: Interbond. Hans Grossouw, v.p. & managing dir.

HONG KONG: No. 5, 7th Floor, Block B, Tung Chun Industrial Bldg., No. 11-13, Tai Yuen St., Kwai Chung, New Territories. Phone: 0-256036. Telex: 34152. Cable: Bondinter. Phillip Chu, mgr.

ENGLAND: Unit Number 6, Armstrong Way, Great Western Industrial Park, Windmill Lane, Southall, Middlesex UB2 4SD. Phone: 5715511. Telex: 268759.

### Storage Facility:

FORT LEE, NJ 07024: Bonded Program Storage, 550 Main St. Phone: 201-944-3700. Joseph Hoey, gen. mgr.

Distributor of motion picture features, industrial & educational films, motion picture shorts, foreign language films & TV film/tape series; exporter of films; film handlers; importer of films & TV film series; film rejuvenation & tape evaluation, environmental storage of films & tapes.

### BONNEVILLE MEDIA COMMUNICATIONS

130 Social Hall Ave.  
Salt Lake City, UT 84111  
Phone: 801-237-2600  
Telex: 910-925-5266  
Richard D. Alsop, pres.  
Jeffrey L. Hilton, v.p., mktg.  
Producer & distributor of film/tape spot commercials; producer & distributor of TV film/tape series & religious films; distributor of foreign language films; music library; recording facilities; studio facilities for rent; marketing research.

### BOOSEY & HAWKES INC.

24 W. 57th St.  
New York, NY 10019  
Phone: 212-757-3332  
Telex: 6502429407MCI  
Cable: SONOORUS  
James M. Kendrick, gen. mgr.  
Sylvia Goldstein, v.p., business affairs  
David Huntley, promotion mgr.  
Sue Klein, mgr., royalty & hire administration  
Music library.

### BORDEN PRODUCTIONS INC.

360 Great Meadows Rd.  
Concord, MA 01742  
Phone: 617-369-5030  
Producer of film/tape spot commercials; film programs on order; TV film/tape series; industrial & educational films & open-end film

commercials (made for TV); stock footage; other services.

### BRAVERMAN PRODUCTIONS INC.

1861 S. Bundy Dr.  
Los Angeles, CA 90025  
Phone: 213-826-6466  
Telex: 65017648 64 MCI  
Chuck Braverman, pres.  
David Fudge, production mgr.  
Producer of music videos; film; commercials; specials & documentaries for broadcast & cable TV.

### BRAY STUDIOS INC.

19 Ketchum St.  
Westport, CT 06880  
Phone: 202-226-3777  
Paul Bray Jr., pres.  
Producer & distributor of industrial & educational films; video & film/tape spot commercials; producer & distributor of animation, slides & slide film commercials.

### BRITISH INFORMATION SERVICES

845 Third Ave.  
New York, NY 10022  
Phone: 212-752-8400  
Alan Ingle, dir., radio & TV div.

### BROADCAST NEWS LTD.—See News Services

### HENRY BROWN

935 Park Ave.  
New York, NY 10028  
Phone: 212-861-8170  
Henry Brown, pres.

### BURBANK PRODUCTION PLAZA—See Bexel Corp.

### BILL BURRUD PRODUCTIONS

650 N. Bronson Ave.  
Suite B-122  
Los Angeles, CA 90004  
Phone: 213-461-9462  
Bill Burrud  
John Burrud, pres.  
Barbara Farnworth, v.p.  
Producer of film/tape spot commercials & film programs on order; producer & distributor of TV film/tape series; stock footage.

### BUZZCO ASSOCIATES INC.

Suite 26W  
110 West 40th St.  
New York, NY 10018  
Phone: 212-840-0411  
Vincent Cafarelli, producer/dir.  
Candy Kugel, producer/dir./designer  
Linda Daurio, designer  
Jack Dazzo & Jan Svochak, animators  
Neil Lawrence, supervisory editor  
Producer of film/tape spot commercials, film programs on order, industrial & educational films, open-end film commercials (made for TV) & theatrical shorts; animation.

### CABLE CASH CALL—See Newhoff-Blumberg Inc.

### CABLE FILMS & CABLE VIDEO

Country Club Station  
Box 7171  
Kansas City, MO 64113  
Phone: 913-362-2804  
Herbert Miller, pres.  
Todd Randall, gen. mgr.  
Marc Steven, mgr., sales  
Distributor of motion picture features, industrial & educational films, newsreels, foreign language films, TV film/tape series & theatrical shorts available in PAL, SECAM & NTSC videotape for domestic & international distribution.

### CABLE VIDEO ENTERTAINMENT INC.

111 8th Ave.  
Suite 1502  
New York, NY 10011  
Phone: 212-206-1219  
Irwin Cohen, chmn.  
Richard Sullivan, pres.  
Marida Sapirino, treas.  
Producers of "Curtain Going Up" cable promotion show.

### CAMELOT ENTERTAINMENT SALES

1700 Broadway  
35th Floor  
New York, NY 10019  
Phone: 212-315-4747  
Telex: 268-253  
Richard P. Levy, pres.  
Steven R. Hirsch, v.p., advertising sales  
Ron Johnson, v.p., advertising sales-Chicago  
Barter/syndication services.

### CAMI VIDEO

165 W. 57th St.  
New York, NY 10019  
Phone: 212-841-9688  
Artists representative; producer & distributor of classical music programs.

### CAMPBELL-EWALD CO.

30400 Van Dyke  
Warren, MI 48093  
Phone: 313-574-3400  
L. M. Schultz, exec. v.p.-dir., media  
R. I. Mitchell, sr. v.p.-dir., local media  
J. E. Sawyer, sr. v.p.-dir., national broadcast media  
Producer of open-end film commercials (made for TV) & film/tape spot commercials.

### STEVE CAMPUS PRODUCTIONS INC.

24 Depot Square  
Tuckahoe, NY 10707  
Phone: 914-961-1900  
Steve Campus, pres.  
Jon Pace, v.p.  
Producer of film/tape spot commercials; film programs on order; TV film/tape series; newsreels; slides; slide film commercials & theatrical shorts; producer & distributor of industrial & educational films & news; multi-media producers; teleconference producers & networkers.

### CAMRAC STUDIOS

Box 9298  
Reno, NV 89507  
Phone: 702-323-0965  
Shirley Mitchell, pres.  
Jim Mitchell, director & producer  
Larry Neroda, editor  
Mitch Larson, mktg. rep.  
Jackie Walker, administration  
Pat Kennedy, controller  
Producers & distributors of home videos; production; editing; character generation; digital video effects; stereo audio & camera color artwork; duplication; other services.

### CANADIAN BROADCASTING CORP.

Box 8478  
Ottawa, Ont. K1G 3J5  
Phone: 613-724-1200

### English Networks:

Box 500, Station "A", Toronto, Ont. M5W 1E6.  
Phone: 416-975-3311. Denis Harvey, v.p., English TV; Michael McEwen, v.p., English radio

### French Networks:

Box 6000, Montreal, Que. H3C 3A8. Phone: 514-285-3211. Franklin Delaney, v.p., French TV; Jean Blais, v.p., French radio  
CBC also has offices & studios in 21 Canadian communities.

Producer of newsreels, religious films & TV film/tape series; news; exporter of films; film

buyer; importer of films & TV film series; music library; properties for lease; sales representative; TV rights.

**CANADIAN TRAVEL FILM LIBRARY**  
111 E. Wacker Dr.  
Suite 313  
Chicago, IL 60601  
Phone: 312-565-0200  
Telex: 206981

**STEPHEN J. CANNELL PRODUCTIONS**  
7083 Hollywood Blvd.  
Hollywood, CA 90028  
Phone: 213-465-5800  
Stephen J. Cannell, pres.  
Michael Dubelko, exec. v.p.  
Jo Swerling Jr., v.p., production-supervising producer  
Joseph Kaczorowski, v.p., finance & administration  
Matthew N. Herman, v.p., production  
Howard Kurtzman, v.p., legal & business affairs  
Dianne Mandell, v.p., merchandising & licensing  
Gary Winter, v.p., post production  
Producer of TV film/tape series.

**CAPITOL AUDIO-VISUALS INC.**  
3635 Brainerd Rd.  
Chattanooga, TN 37411  
Phone: 615-624-0005  
Distributor of Children's Gospel Hour Inc.

**CAPITOL PRODUCTION MUSIC**  
(Capitol Records Inc.)  
1750 N. Vine  
Hollywood, CA 90028  
Phone: 213-461-2701  
Ole Georg, national dir.  
David Nelson, mktg. rep.  
Music library; HI-Q custom scoring, Media Music.

**CAPITOL VIDEO COMMUNICATIONS INC.**  
2121 Wisconsin Ave. NW  
Washington, DC 20007  
Phone: 202-965-7800  
Douglas A. Weiss, pres.  
William Lorenz, v.p., engineering  
Robin Meredith, business mgr.  
Kevin Gillen, dir., sales  
Ciel Kabler, account exec.  
Fred Elliott, dir., client services  
Ed Kennedy, mgr., engineering services  
Videotape teleproduction facility.

**GEORGE CARLSON & ASSOCIATES**  
2512 Second Ave., No. 306  
Seattle, WA 98121  
Phone: 206-441-1466  
George Carlson, producer  
Producer & distributor of TV film/tape series; travel adventure series.

**CARAVATT COMMUNICATIONS INC.**  
49 Riverside Ave.  
Westport, CT 06880  
Phone: 203-227-0775  
Paul J. Caravatt Jr., pres.-chief exec. officer  
Charles F. Rattigan, sr. v.p., production  
John B. Jaxheimer, sr. v.p., operations  
Patrick J. Bohlen, sr. v.p., international  
John N. Carpenter, sr. v.p., advertising  
Edward L. Woodyard, dir., corp. communications  
Full service TV production & distribution (videotapes).

**CAROUSEL FILMS INC.**  
241 E. 34th St.  
Room 304  
New York, NY 10016  
Phone: 212-683-1660  
David Dash, pres.  
Michael A. Dash, v.p.

Distributor of animation, industrial & educational films, motion picture shorts & TV film/tape series.

**CARTHAY STUDIOS INC.**  
5907 W. Pico Blvd.  
Los Angeles, CA 90035  
Phone: 213-938-2101  
Helen Malis, studio mgr.  
Producer of film/tape spot commercials & industrial & educational films; studio facilities for rent; film & videotape facilities.

**CASABLANCA IV**  
202 N. Canon Dr.  
Beverly Hills, CA 90210  
Richard Cohen, Richard Gold, Chuck Gerber, James McCallum  
TV programming for syndicated, network & pay cable distribution.

**CASTLE HILL TELEVISION**  
(Div. of Castle Hill Productions Inc.)  
1414 Ave. of the Americas  
New York, NY 10019  
Phone: 212-888-0080  
Telex: 423568 CASHILL  
Julian Schlossberg, pres.  
Mel Maron, pres., mktg. & distribution  
Barbara Karmel, sr. account exec.  
Milly Sherman, dir., sales services  
Ruth Robbins, dir., advertising & mktg.  
Syndicators of feature film packages.

**CATALYST PRODUCTION SERVICES**  
1431 Center St.  
Oakland, CA 94607  
Phone: 415-836-1111  
Avi Stachenfeld, chief exec. officer  
Joshua Reichel, pres.  
William Camenga, v.p., production services  
Program & commercial production & post-production services.

**CATHEDRAL FILMS**  
Box 4029  
Westlake Village, CA 91359  
Phone: 818-991-3290  
Rev. James L. Friedrich, pres.  
Producer & distributor of religious films.

**CATZEL, THOMAS & ASSOCIATES**  
2207 Colby Ave.  
Los Angeles, CA 90064  
Phone: 213-473-7500  
Kit Thomas, pres.  
David Catzel, v.p.  
Michael Williams, mktg. coordinator  
Mary Kirby, account exec.  
Multi-media production company; commercials; music video & home video production.

**CBC ENTERPRISES**  
245 Park Ave.  
New York, NY 10167  
Phone: 212-949-1500  
Telex: 126246  
Frank Schatz, sales exec., U.S.  
CBC program distribution: Drama series, mini-series, made-for-TV movies, variety specials, documentaries, sports events & children's series.

**C. B. DISTRIBUTION**  
141 El Camino  
Suite 110  
Beverly Hills, CA 90212  
Phone: 213-275-6114  
Bob Wright, exec. dir.  
JoAnne Leighton, dir., sales  
Linda Bross, station relations  
TV sales & syndication company.

**CBS/FOX VIDEO**  
1211 6th Ave.  
2nd Floor  
New York, NY 10036  
Phone: 212-819-3200

# BLACKBURN & COMPANY

I N C O R P O R A T E D

---

Media Brokers & Appraisers Since 1947

■ WASHINGTON, D.C. - (202) 331-9270
■ CHICAGO, IL - (312) 346-6460

■ ATLANTA, GA - (404) 892-4655
■ BEVERLY HILLS, CA - (213) 274-8151

**CBS NEWS**—See News Services

**CC STUDIOS INC.**  
389 Newtown Turnpike  
Weston, CT 06883  
Phones: 203-222-0002; 800-243-5020  
Telex: 643759  
Morton Schindel, pres.  
Jeri Shales, dir., mktg.  
Producers & distributors of children's audio & videocassettes.

**CENTERCOM**  
7820 N. Teutonia Ave.  
Milwaukee, WI 53209  
Phone: 414-355-9222  
Robert Harmon, pres.  
Jeff Johnson, v.p.  
Mary Sment, mgr., sales  
Gerald Muehlenberg, mgr., mktg.  
Videotape duplication.

**CENTRAL OFFICE OF INFORMATION**  
Hercules Rd.  
London SE1 7DU, England  
Phone: 01-261-8617  
Producer of film/tape spot commercials; producer & distributor of industrial & educational films (sale or loan); TV film/tape series; distributor of motion picture shorts; stock footage; exporter of films; film buyer.

**CFCN TELEVISION**  
(Div. of CFCN Communications Ltd.)  
Broadcast House  
Calgary, Alta. T3C 3L9  
Canada  
Phone: 403-240-5600  
Bruce Nelson, v.p., programming  
Producer of newsreels, TV film/tape series, film/tape spot commercials, slides, slide film commercials & theatrical shorts; news; stock footage; importer of films & TV film series; recording facilities; sales representative; studio facilities for rent; TV rights; other services.

**CHANNEL FILMS INC.**  
45 West 45th St.  
New York, NY 10036  
Phone: 212-575-8900  
Producer of open-end film commercials (made for TV) & film/tape spot commercials; editing opticals.

**CHANNEL FIVE CORP.**  
(Div. of Harris Corp.)  
5 TV Place  
Needham, MA 02192  
Phone: 617-449-0400  
Medical programs, daily magazine show, children's series, situation comedy-drama, documentaries, news inserts, docu-dramas & instructional programming.

**CHANNEL ONE**  
1727 Clifton Rd. NE  
Atlanta, GA 30329  
Phone: 404-634-0101  
Producer of media programs; audio & videotape, film, television & multimedia.

**BRUCE CHAPMAN CO.**  
Grafton, VT 05146  
Phone: 802-843-2321  
Bruce Chapman, pres.

William Chapman, v.p.  
Consultant for program production & sales.

**CHRISTIAN TELEVISION NETWORK**  
Box 6922  
6922 142nd Ave. N  
Clearwater, FL 33518  
Phone: 813-535-5622  
Robert R. D'Andrea, pres.  
Molly D'Andrea, v.p.  
Robert Kennedy, dir., cable relations & special projects  
Howard Drewitz, dir., community ministries  
Clay Mullins, sales  
Robert T. Kennedy, mktg.  
Produces & syndicates Christian programming; mobile production unit available.

**THE CHRISTOPHERS INC.**  
12 E. 48th St.  
New York, NY 10017  
Phone: 212-759-4050  
Rev. John Catoir, dir.  
Dolores Criqui, v.p.  
Mary Jane Hopkins, mgr., national mktg.  
Cecilia Harriendorf, exec. producer  
Stephanie Raha, producer  
Alma Stark, mgr., radio & TV distribution  
Producer & distributor of TV series.

**CHURCH FEDERATION OF GREATER INDIANAPOLIS INC.**  
1100 W. 42nd St.  
Indianapolis, IN 46208  
Phone: 317-926-5371  
Paul E. McClure, exec. dir.  
Fred Erickson, chmn., communications  
Dr. Alfred R. Edyvean, TV consultant  
Producer of religious TV & radio programs.

**CHURCH OF THE NAZARENE**  
(Communications Department)  
6401 The Paseo  
Kansas City, MO 64131  
Phone: 816-333-7000, ext. 390  
Paul Skiles, exec. dir.  
Ray Hendrix, administrative asst.  
Dave Anderson, administrative asst.  
Brian Helstrom, mgr., AV productions  
Radio programs in 30 languages, video; broadcast TV, photography, slide shows; multimedia presentations; A/V educational aids & 16mm productions.

**CHURCH WORLD SERVICE**  
475 Riverside Dr.  
New York, NY 10115  
Phone: 212-870-3003  
Producer of film/tape spot commercials, religious films, slides, slide film commercials & theatrical shorts; recording facilities; stock footage.

**CHURCH WORLD SERVICE/CROP**  
28606 Phillips St.  
Box 968  
Elkhart, IN 46515  
Phone: 219-264-3102  
John Schultz, dir.  
Gary Arnold, film librarian  
Distributor of films on world hunger & related topics.

## Program Sources

### CIANI/MUSICA INC. & C/M STUDIOS

30 E. 23rd St.  
New York, NY 10010  
Phone: 212-777-7755  
Suzanne Ciani, pres.  
Marina Belica, v.p., exec. dir.  
Chris Seeger, technical director  
Terri Gold, production coordinator  
Custom sound and music design/production for advertising, film, records. Advanced electronic music production facility available with custom MIDI/SMPTTE network, all current synthesizers.

### CINACO FILM & TV CO. INC.

9056 Santa Monica Blvd.  
Suite 200  
Los Angeles, CA 90069  
Phones: 213-278-3302; 213-278-3072  
Fred Briskin, pres.  
Tenny Chonin, dir., operations  
Marilyn White, administrative asst.  
Distributor of motion picture features, motion picture shorts, TV film/tape series.

### CINECRAFT INC.

2515 Franklin Blvd.  
Cleveland, OH 44113  
Phone: 216-781-2300  
Neil G. McCormick, pres.  
Maria Keckan, chief operating officer  
Producer & production services of video, film & slide multi-image. Also produces business theater & sales meetings.

### CINE MAGNETICS FILM & VIDEO LABORATORIES

650 Halstead Ave.  
Mamaroneck, NY 10543  
Phones: 914-698-3434; 212-542-0700;  
800-431-1102  
Joseph J. Barber Jr., pres.  
Vincent Spagnolo, v.p. & gen. mgr.  
Robert Orzack, v.p., sales & mktg.  
Laboratory facilities & services; video & film duplication.

### CINEMA SERVICES INC.

116 North Ave.  
Park Ridge, NJ 07656  
Phone: 201-391-3463  
John E. Allen, pres.  
Motion picture laboratory producing all types of 35mm, 16mm & super 16mm optical transfer work. Blow-ups & reductions including anamorphic & vistavision formats; color & black & white. Film to tape telecine transfers.

### CINEMA SHARES INTERNATIONAL TELEVISION

450 Park Ave.  
New York, NY 10022  
Phone: 212-421-3161  
Beverly J. Partridge, pres.  
Deborah Dave, exec. dir.  
Delanie Abney, dir., program services  
Dick Ostrander, eastern div. sales mgr.  
Marvin Gray, western div. sales mgr.  
Rita & Jerry Balsam, foreign sales  
Feature films in color available for TV plus ancillary rights.

### CINE-TELE PRODUCTIONS

Box 1565  
Palm Desert, CA 92260  
Phone: 619-346-4033  
Harry J. Lehman, pres.  
Jacques Lehman, mgr.  
Producer & distributor of industrial & educational films; distributor of TV film/tape series.

### CINETUDES FILM PRODUCTIONS LTD.

295 W. 4th Ave.  
New York, NY 10014  
Phone: 212-924-0400  
Christine Jurzykowski, pres.-exec. producer  
Gale Goldberg, v.p. & exec. producer

Alex D. Gartner, dir. of development, production & acquisitions  
Anita Cinnamon, dir. of mktg.  
Producer of motion picture features, film/tape TV commercials, industrial films, training films, video news releases. Post production facilities for film/tape; studio facilities for rent; recording & projection room.

### CINOPTICALS INC.

5 Pleasant Pl.  
North Brunswick, NJ 08902  
Phone: 201-821-5871  
Larry Witlen, pres.  
Jeff Kaplan, v.p.  
Rick Witlen, v.p.  
Titles & optical effects; mattes; animation; 16mm & 35mm anamorphic photography; stand photography; 3-D opticals.

### DICK CLARK PRODUCTIONS INC.

3003 W. Olive Ave.  
Burbank, CA 91505  
Phone: 818-841-3003  
Dick Clark, chief exec. officer  
Fran La Maina, pres.  
Aviva Bergman, dir., business affairs  
Producer of TV, movies, radio programming & stage performances.

### CLASTER TELEVISION INC.

9630 Deercro Rd.  
Timonium, MD 21093  
Phone: 301-561-5500  
Telex: 301-561-5510  
John H. Claster, pres.  
Sally C. Bell, exec. v.p.  
Janice Carter, sr. v.p., sales  
Terri B. Akman, dir., programming  
John Russel, account exec./dir., promotion  
Peggy Powell, account exec.  
JoAnn Heller, dir., finance  
Producer & distributor of animated specials & mini-series, game shows & children's shows.

### CLOKEY PRODUCTIONS INC.

750 Terrado Plaza, SW 35  
Covina, CA 91723  
Phone: 818-966-4141

### COAST PRODUCTIONS

1001 N. Poinsettia Place  
Hollywood, CA 90046  
Phone: 213-876-2021  
Patrick Collins, sr. v.p.-gen. mgr.

### Branch Offices:

CHICAGO, IL 60611: 505 N. Lakeshore Dr., No. 711. Phone: 312-222-1857. Fred Foster, v.p.-exec. producer

NEW YORK, NY 10017: 225 E. 44th St.  
Phone: 212-370-0400. Barry Berg, exec. v.p.

Live action & animated TV commercials; theatrical trailers; special effects for commercials & feature films. See also Coast Special Effects, Pacific Motion Pictures & Teletest.

### COAST SPECIAL EFFECTS

4907 N. Lankershim Blvd.  
North Hollywood, CA 91601  
Phone: 818-762-1182  
Nancy Evelyn, v.p.  
Ron Seawright, sr. producer  
Joe Rayner & Peter Kleinow, effects dirs.  
Special effects for TV commercials, feature films.

### COCA-COLA TELECOMMUNICATIONS INC.

(See also Columbia/Embassy Pictures Television)  
2901 W. Alameda Ave.  
Burbank, CA 91505  
Phone: 818-954-6000  
Herman Rush, chmn. & chief exec. officer  
Robert King, pres., domestic distribution div. (New York)

Michael Grossman, exec. v.p.  
Phillip Press, v.p., first-run sales & mktg.  
June Burakoff-Smith, v.p., advertising, publicity & promotion  
Thomas Tardio, v.p., strategic planning & operations

Lance Taylor, v.p., creative affairs  
Claire Lee, dir., publicity affairs & administration  
Cynthia Lieberman, dir., advertising & promotion  
Catherine Millard, mgr., audience promotion

### Sales Offices:

NEW YORK, NY 10022: 711 Fifth Ave.  
212-702-2800. Robert Peyton, sr. v.p., sales; Mitch Oscar, v.p., national sales; John Donahue, dir., sales administration; John Carson, Jeff Gallop & Milt Strasser, account execs.

ATLANTA, GA 30328: 5730 Glen Ridge Drive NE. Phone: 404-256-3007. Tim Overmyer, v.p., southeast sales.

CHICAGO, IL 60611: 303 East Ohio St. Phone: 312-329-1650. Jay Silha, v.p., midwest sales.

DALLAS, TX 75225: 5949 Sherry Lane, Suite 1460. Phone: 214-696-5211. Steve Hackett, account. exec., southwest sales.

### International:

Columbia Pictures International—See listing

### Coca-Cola Television Operations

Brian McGrath, exec. v.p.  
Robert Chasin, v.p. in charge of business affairs  
Lorna Bitensky & Gary Fogel, v.p.s, business affairs  
Deana Elwell, v.p., finance & administration  
Bob Bain & Sheryl Gross, dirs., business affairs  
Anthony Friscia, dir., financial planning & analysis  
Mariann Harris, dir., contract administration  
Norm Lewis, dir., contract sales & administration  
Elizabeth Rockhill, dir., TV administration  
Bob Sherry, dir., financial analysis  
Vida Besel, mgr., syndicated sales administration  
Jay Eilertson, mgr., financial administration & controls  
Wing Hom, mgr., financial analysis  
Elliot Kasten, mgr., credit administration  
Bonnie Lombardo, mgr., operations & business affairs  
Ann Stewart, mgr., contract administration

### Cable, Pay-TV & Home Video:

Tony Lynn, pres.  
Rick Rosen, v.p.  
Joe Adams, dir., 1st run & pay TV

### Screen Gems/CST Entertainment

Thomas W. Holland, v.p. & managing dir.  
Donna Barrie, dir., west coast sales & mktg.  
Jack Ellison, sales consultant  
Charles Lore, east coast sales exec.

Producer & distributor of TV film/tape series & film programs on order.

### COE FILM ASSOCIATES INC.

65 E. 96th St.  
New York, NY 10128  
Phone: 212-831-5355  
Bernice Coe, pres.  
Mignon Levey, dir., sales  
Susan Eenigenburg, dir., mktg.  
Distributor of short films & documentaries.

### COLBERT TELEVISION SALES

1888 Century Park East  
Suite 1106  
Los Angeles, CA 90067  
Phone: 213-277-7751

TWX: 910-490-1973 Colbert TV LSA  
Richard H. Colbert, pres.  
Meri Brantley-Hillier, v.p., administration  
Annie Ross, sales administration  
Television program syndication & distribution consultants.

### COLLEGE BOWL CO. INC.

12029 Ventura Blvd.  
Studio City, CA 91604  
Phone: 818-506-2555  
Richard Reid, pres.  
Mary Oberembt, v.p.  
Producer of TV film/tape series.

### KINGSLEY COLTON & ASSOCIATES

16661 Ventura Blvd.  
Suite 400  
Encino, CA 91436  
Phone: 818-788-6043  
Artists representative.

### COLUMBIA/EMBASSY TELEVISION

(Div. of Coca-Cola Telecommunications Inc.)  
3300 Riverside Dr.  
Burbank, CA 91505  
Phone: 818-954-6000  
Telex: 683-1227 EMPIC UV  
Fax: 818-954-5297

Gary Lieberthal, chmn. & chief exec. officer  
Barbara Corday, pres. & chief operating officer  
Barry Thurston, pres., syndication  
Kelly Smith, exec. v.p., business affairs  
Leslie Z. Tobin, v.p., motion picture sales & acquisitions

Michael Zucker, v.p., marketing  
Don DeMesquita, v.p., corp. communications  
David Mumford, v.p., television research  
Robert W. Moore, dir., television research  
Deborah Willard, dir., syndication contracts  
Francine Beougher, dir., syndication operations  
Alan Daniels, dir., advertising & promotion  
Joseph Tulloch, mgr., publicity

### Syndication Sales Representatives:

Meade Camp, v.p., southeastern & western regions, Los Angeles  
Gary Lico, v.p., eastern region, New York  
Herb Weiss, v.p., eastern sales, New York  
John Rohrs Jr., mgr., midwestern sales, Chicago  
Bill Clark, dir., special projects, Los Angeles  
Debbie Grant, Los Angeles  
Noranne Frisby, Chicago  
Susan Grant, Atlanta  
Terry Mackin, Atlanta  
See also Coca-Cola Telecommunications & Coca-Cola Television Inc.

### COLUMBIA PICTURES INTERNATIONAL CORP.

(Div. of Coca-Cola Telecommunications Inc.)  
711 Fifth Ave.  
New York, NY 10022  
Phone: 212-702-6599  
Telex: RCA 234211  
Patrick M. Williamson, pres.  
Milton Fishman, sr. v.p. & treas.  
Martin Blau, sr. v.p.  
Kevin Hyson, v.p., advertising & publicity  
Duncan Clark, v.p., advertising & publicity  
Michael Grindon, v.p., international sales, TV  
Lester McKlar, v.p., Europe & Middle East  
Anne Atkinson, v.p., legal affairs & asst. secy.  
Helios Alvarez, v.p. & gen. mgr., TV, Latin America  
Nicholas Bingham, v.p., European TV operations  
Timothy Vignoles, v.p., European TV, production & U.K. TV sales  
John Migicovsky, v.p. & gen. mgr., Canadian operations  
Ross Plapp, managing dir., TV sales, Australia & Far East  
Louis P. Mont, dir., finance & administration  
Giovanni Gentili, regional mgr. & dir., Latin America & gen. mgr., Mexico

John Barry, controller  
Susan West, dir., client services (Los Angeles)  
Producer & distributor of TV film/tape series & film programs on order.

## International Offices:

**ARGENTINA:** Columbia Pictures of Argentina Inc., Lavalle 19147 A, Buenos Aires 1051. Phone: 49-3566. Armando A. Cortez, gen. mgr.

**AUSTRALIA:** Columbia Pictures Television Pty. Ltd., 45 Macquarie St., Sydney, NSW 2000. Phone: 27-5402. Ross Plapp, v.p. & managing dir./sales supervisor, Far East TV sales

**BRAZIL:** Screen Gems-Columbia Pictures of Brazil Inc., Rua Santa Isabel 160, 7 Andar, Sao Paulo. Phone: 220-5200. Helios Alvarez, v.p. & gen. mgr., Latin American TV

**CANADA:** Columbia Pictures Television Canada Ltd., 365 Bloor St. E, Suite 1602, Toronto, Ont. M4W 3L4. Phone: 416-962-5490. John S. Migicovsky, v.p. & gen. mgr.

**ENGLAND:** Columbia Pictures International Television, St. Margaret's House, 19/23 Wells St., London W1P 3FP. Phone: 637-8444. Nick Bingham, v.p., European TV operations; Tim Vignoles, v.p., U.K. TV sales

**FRANCE:** Columbia Pictures Television, 20 rue Troyon, 75017 Paris. Phone: 43-80-70-00. Jacques Porteret, dir., program sales mgr.

**ITALY:** TV Overseas S.R.L., Via Sicilia N 50, 00187 Rome. Phone: 491-898. Jimmy Manca, agent

**JAPAN:** Japan International Enterprises Inc., 4th Floor, Yoneda Bldg., 17-20 Shimbashi 6-Chome, Minato-Ku, Tokyo Pref. 105. Phone: 431-1384. Toru Ohnuki, gen. mgr.

**MEXICO:** Columbia Pictures International Television, Darwin 68, Office 301, Mexico City 5, D.F. Phone: 905-254-0904. Alvaro Mutis, Latin America/Mexico sales rep.

**PHILIPPINES:** Columbia Pictures International Television, Philippine President Lines Bldg., 100 United Nations Ave., Room 307, Manila. Phone: 521-1381. Conrado Javier, sales rep.

**WEST GERMANY:** Columbia Television, Ickstattstrasse 1, 8000 Munich 5. Phone: 263-460. Max M. Kimental, consultant.

See also Coca-Cola Telecommunications Inc. & Coca-Cola Television Inc.

## COMMUNICATIONS RESOURCES L.P.

45 Field Point Rd.  
Greenwich, CT 06830  
Phone: 203-629-1500  
Steve Kahn, managing partner  
Producer of cable programming.

## COMMUNICREATIONS INC.

2130 S. Bellaire St.  
Denver, CO 80222  
Phone: 303-759-1155  
Don Spencer, pres.  
Paul Vastola, studio mgr.  
Recording studio, original music, film/video productions, A/V productions.

## COMPRO

2080 Peachtree Industrial Court  
Suite 115  
Atlanta, GA 30341  
Phone: 404-455-1943  
Nels A. Anderson, pres.  
Kim A. Anderson, exec. v.p.  
Steve Brinson, producer

Producer of film/tape spot commercials, film programs on order & industrial & educational films; producer & distributor of newsreels; recording facilities; studio facilities for rent; other services.

## COMPUTER IMAGE CORP.

2475 W. 2nd Ave.  
Denver, CO 80223  
Phone: 303-934-5801  
Lee Harrison III, chmn.  
Edwin Tajchman, v.p., engineering  
Pete Freyschlag, v.p., sales  
Producer of film/tape spot commercials, industrial & educational films & open-end film commercials (made for TV); animation.

## COMTEL VIDEO SERVICES INC.

411 Airport Blvd.  
Suite 103  
Burlingame, CA 94010-2001  
Phone: 415-579-1123  
Robert C. Beggs, pres.  
Videotape duplication & film to tape transfers; international standards conversion.

## COMWORLD INTERNATIONAL

2696 N. University Ave.  
Suite 235  
Provo, UT 84604  
Phone: 801-373-8013  
Telex: 710-111-3208  
Ron Beach, v.p.  
Foreign distribution of TV & video programs; TV syndication & distribution.

## CONSOLIDATED FILM INDUSTRIES

959 Seward St.  
Hollywood, CA 90038  
Phone: 213-462-3161  
Telex: 06-74257  
Tom Ellington, pres.  
Jerry Virnig, v.p., mktg.  
Laboratory facilities & services; title & optical; videotape transfers.

## CONSOLIDATED FILM LABORATORIES—See Consolidated Film Industries, above.

## CONSULATE GENERAL OF THE NETHERLANDS

Press and Cultural Section  
One Rockefeller Plaza  
11th Floor  
New York, NY 10020  
Phone: 212-246-1429  
Telex: 640 805 NETHERL CG NYK  
Adrien F. Tieleman, Consul General of the Netherlands  
Marion Pennink, Consul for Press and Cultural Affairs

## CONTINENTAL FILM PRODUCTIONS CORP.

4220 Amnicola Hwy.  
Box 5126  
Chattanooga, TN 37406  
Phone: 615-622-1193  
Telex: CHATTATUFTERS  
TWX: 810-573-5280  
James L. Webster, exec. v.p.  
Producer & distributor of audio-visual products.

## CONUS COMMUNICATIONS—See News Services

## COOGA MOOGA INC.

9255 Sunset Blvd.  
Los Angeles, CA 90069  
Phone: 213-274-0751

## WILLIAM L. COOPER PRODUCTIONS INC.

1407 Broadway  
Suite 3310  
New York, NY 10018  
Phone: 212-944-6090  
William L. Cooper Jr., pres.  
Kay Arnold, v.p.

## Studio:

PARAMUS, NJ 07652: 34 Kramer Dr. Phone: 201-652-6037. Telex: 138-865

Producer, consultant, film doctoring, specialized editing, dubbing for motion pictures, TV, cable & video cassettes.

## CORAL PICTURES CORP.

6850 Coral Way  
Suite 404  
Miami, FL 33155  
Phone: 305-661-8922  
Telex: 441132 CORAL  
Sy Shapiro, chief exec. officer  
Lee Jackoway, dir., sales  
Joe Kiseliea, dir., northeastern sales mgr.  
Michael Portney, west coast sales mgr.  
Senen Loche, controller  
Manolo Vidal, dir., Latin American sales  
Ken Campbell, dir., special projects  
Juan Jorge Jaeckel, rep., Colombia  
Giovanna Kiferle, rep., Italy  
Leon V. Jacoel, rep., Greece  
TV syndicators of first-run series, continuing dramas, mini-series, feature films, children's programming, variety shows, beauty pageants, musical & drama specials, sports & documentaries.

## CORELLI-JACOBS RECORDING INC.

25 W. 45th St.  
New York, NY 10036  
Phone: 212-382-0220  
Fred M. Jacobs, pres.  
Moe Goldstein, v.p.  
John Lettiss, v.p.  
Music library & sound effects; music specialists for video & film; classical catalogue; original synthesizer scores; voice recording & mixing studio; distributors of the De Wolf music library. (See also Corelli-Jacobs Film Music Inc.)

## CORI FILMS INTERNATIONAL

2049 Century Park East  
Suite 1200  
Los Angeles, CA 90067  
Phone: 213-557-0173  
Telex: 825 388 CORI UF  
Fax: 213-551-4974  
Marie Hoy, pres.  
Lorri Logan, servicing  
Jeff Sanfilippo, mktg.  
Em Kadrie, promotion  
Daryl Rosenberg, computer  
Sales & service for films, cartoons & TV programs overseas.

## TOM J. CORRADINE & ASSOCIATES

3518 W. Cahuenga Blvd.  
Hollywood, CA 90068  
Phone: 213-851-5811  
Tom J. Corradine, pres.  
Rusty Canfield, v.p.  
Distributor of motion picture features, motion picture shorts, foreign language films & TV film/tape series; film buyer; sales representative.

## PIERRE COSSETTE PRODUCTIONS

8899 Beverly Blvd.  
Suite 900  
Los Angeles, CA 90048  
Phone: 213-278-3366  
Pierre Cossette, pres.  
Phillip Browning, Carolyn Machado & Oavid Silberg, development

## THOMAS CRAVEN FILM CORP.

5 West 19th St.  
New York, NY 10011  
Phone: 212-463-7190  
Michael Craven, pres.  
Ernest Barbieri, v.p., sales  
Penelope Craven, v.p., administration  
Willis Briley, mktg.  
Full service audio-visual producer—industrial,

training, educational, fund-raising, governmental, business & informational films & videotapes; commercials & public service announcements; motion picture shorts; foreign language productions.

## CREATIVE PROGRAMMING INC.

30 E. 60th St.  
New York, NY 10022  
Phone: 212-688-9100  
Peter Wild, chmn.  
Nancy Fisher, pres.  
Producer of broadcast & cable TV film/tape series & original home videos.

## CRM/McGRAW-HILL

Box 641  
Del Mar, CA 92014  
Phone: 714-453-5000  
Producer of film/tape spot commercials; producer & distributor of industrial & educational films; distributor of religious films, motion picture shorts & foreign language films; sales representative; TV rights.

## JOHN CROWE PRODUCTIONS

10 Greenway Plaza  
Houston, TX 77046  
Phone: 713-627-9270  
John T. Crowe, pres.  
Rusty Jones, v.p.  
Don Wilson, chief engineer  
Mobile video production.

## Branch Offices:

IRVING, TX 75039: 6311 N. O'Conner Rd., Suite 102. Phone: 214-556-1816.

KANSAS CITY, MO 64152: 9751 N. Conant Ave. Phone: 816-531-1006.

## CROWN INTERNATIONAL PAY TELEVISION INC.

8701 Wilshire Blvd.  
Beverly Hills, CA 90211  
Phone: 213-657-6700  
Mark Tenser, pres.  
Albert Giles, sr. v.p.  
Lynette A. Prucha, v.p., home video & pay TV  
Scott Schwimer, v.p., business affairs  
Producer & distributor of theatrical feature films.

## CRYSTAL PICTURES INC.

1560 Broadway  
Suite 414  
New York, NY 10036  
Phone: 212-757-5130  
Telex: 620852  
Cable: Crystpic, NY  
Joshua Tager, pres.  
Sidney Tager, gen. sales mgr.  
Producer of film programs on order; distributor of motion picture features, industrial & educational films, religious films, motion picture shorts, foreign language films & TV film/tape series; exporter of films; film buyer; importer of films & TV film series; properties for lease; stock footage; sales representative; TV rights; videocassettes.

## CST ENTERTAINMENT

(Div. of Color Systems Technology Inc.)  
711 5th Ave.  
New York, NY 10022  
Phone: 212-702-2815  
Fax: 212-688-8738  
Colin A. Chisholm, pres.  
John Skouras, v.p., advertising, publicity & promotion  
Licenses theatrical films & TV series for television, cable & home video.

## CTV TELEVISION NETWORK

42 Charles St. E.  
Toronto, Ont. M4Y 1T5  
Canada  
Phone: 416-928-6000  
Telex: 06-22080

## Program Sources

Murray Chercover, pres. & managing dir.  
Jack Ruttle, exec. v.p.  
Peter N. Sisam, v.p., marketing  
Joe Colson, v.p., engineering & operations  
John Coleman, v.p., planning & development  
Johnny Esaw, v.p., sports  
Marge Anthony, v.p., network relations  
Donald Cameron, v.p., news, features & information programming  
Arthur Weinthal, v.p., entertainment programming  
Peter O'Neill, v.p., finance  
Philip Wedge, v.p., programming  
Phyllis Switzer, gen. mgr., Calgary '88 Olympics

### Branch Offices:

**NEW YORK, NY** 10020: Bolton Bcstg. International Ltd., 163 E. 57th St., Suite 503. Phone: 212-759-6767

**MONTREAL, QUE.** H5A 1A9: 48 Farnham, Place Bonaventure. Phone: 514-878-3135

**VANCOUVER, B.C.** V6G 2Z9: 1500 W. Georgia St., Suite 970. Phone: 604-669-1570

Producer of newsreels; producer & distributor of industrial & educational films & TV film/tape series; news; stock footage; importer of TV film series.

### CUSTOM FILMS/VIDEO INC.

11 Cob Dr.  
Westport, CT 06880  
Phone: 203-226-0300  
Lester S. Becker, pres.  
Producer of industrial & educational films, film/tape spot commercials & film programs on order; video recording facilities; film & video editing.

### CYCLE SAT

119 Willowglenn Drive  
Forest City, IA 50436  
Phone: 515-582-6999  
Telex: 582-6998  
Timothy R. Clark, pres.  
David DeWaard, v.p., sales & mktg.  
Loren Swenson, v.p., new business  
Distributes spot commercials on C-band & Ku-band; SNG Ku-band uplink truck; production studios.

**CUSTOMUSIC DIV.**—See Rowe International Inc.

### D.A.D. FILMS LTD.

1660 Cordova Ave.  
Los Angeles, CA 90007  
Phone: 213-730-8052  
David F. Freidman, pres.  
Film handlers; distribution services.

### THE LLOYD DANIELS CORP.

Box 1196  
Deerfield Beach, FL 33441  
Phone: 305-428-8986  
Kathy Israels

### D & R ANIMATION

516 5th Ave.  
Suite 507  
New York, NY 10036  
Phone: 212-370-9113  
Ronald Fritz, pres.  
Daniel Hunn, v.p.  
Animation television & theater.

### DAP TV ASSOCIATES

837 N. Westknoll Dr.  
Suite 303  
Los Angeles, CA 90069  
Phone: 213-855-0941  
MCI/WU Network: 226-1445  
Don Azars, pres.  
Program/video development, production, sales & co-ventures; TV film/tape series;

distributor of film programs on order; stock footage.

### DAY OF DISCOVERY

(Radio Bible Class)  
3000 Kraft Ave. SE  
Grand Rapids, MI 49555  
Phone: 616-942-6770  
Richard DeHaan, chmn. of the board  
Martin DeHaan, pres.  
Producer & distributor of religious programs; distributor of TV film/tape series.

### DELUXE LABORATORIES INC.

1377 N. Serrano Ave.  
Hollywood, CA 90027  
Phone: 213-462-6171  
Telex: 67-4345 (DELGEN-A LSA)  
Burton Stone, pres.  
Jerrold T. Brandt Jr., sr. v.p., mktg.  
Complete film laboratory facilities & services; film-to-tape and other services.

### HAL DENNIS PRODUCTIONS

6314 La Mirada Ave.  
Hollywood, CA 90038  
Phone: 213-467-7146  
Harold J. Dennis, pres.  
D. M. Hill, v.p.  
K. C. Dennis, sales  
Distributor of animation, motion picture features, industrial & educational films, religious films, motion picture shorts, film programs on order; editing services; post production equipment rental.

### DESTINATION TELEVISION

Chace Mill/East  
One Mill St.  
Burlington, VT 05401  
Phone: 802-864-3131  
David Schaefer, pres.  
Producer of travel videos for use in home VCRs. Assists in cable placements & publicity. Full service facility from scripting through mass duplication.

### DE WOLFE MUSIC LIBRARY INC.

25 W. 45th St.  
New York, NY 10036  
Phone: 212-382-0220  
Fred Jacobs, pres.  
Andy Jacobs, v.p.  
Mitch Greenspan, v.p.  
Music library including recordings on compact disc; sound effects library; TV/radio commercials; cable shows; educational & corporate productions with full copyright protection; classical music catalogue. (See also Corelli-Jacobs Film Music Inc.)

### DEXTER, DRYER & LAI

6140 Hollywood Blvd.  
Hollywood, CA 90028  
Phone: 213-462-6410  
Fax: 213-469-1585  
Jill Dexter, pres., exec. producer & sales  
Ron Dexter, dir., cameraman  
David Dryer, dir.  
Brian Lai, dir., cameraman

### Sales Representatives:

CHICAGO: Phone: 312-644-1256. Susan Cole.

NEW YORK: Phone: 212-529-6330. Fax: 212-254-7530. David Sussan.  
TV commercial production.

### JERRY DEXTER PRODUCTIONS INC.

Box 105  
Beverly Hills, CA 90213  
Phone: 213-278-9510  
Producer of TV film/tape series.

### JERRY DEXTER PROGRAM SYNDICATION

139 S. Beverly Dr.  
Beverly Hills, CA 90212  
Phone: 213-278-9510  
Telex: 298 991 HA INTL

Jerry Dexter, pres.  
Distributor of animation, motion picture features, TV film/tape series and specials.

### D4 FILM STUDIOS INC.

109 Highland Ave.  
Needham Heights, MA 02194  
Phone: 617-444-0226  
Stephen Dephoure, pres.  
Complete production & post-production motion picture services; studio sound recording; sound & picture editing for industrial, government & educational films.

### DFS PROGRAM EXCHANGE

405 Lexington Ave.  
New York, NY 10174  
Phone: 212-661-0800  
Telex: 710-581-5087 DFS/INC/NYC  
Allen Banks, exec. v.p.  
Jack Irving, sr. v.p.  
Susan Radden, v.p., station relations  
Chris Hallowell, v.p., client relations/programming  
Tim Strosahl, Beth Feldman, Diane Casse, Holly Hanlon & Esther Pashkin, assoc. dirs.  
Supplier of barter TV, both children's programming (animated & live) & sitcoms.

**DIALING FOR DOLLARS**—See Newhoff-Blumberg Inc.

### DIAMOND ARTISTS LTD.

9200 Sunset Blvd.  
No. 909  
Los Angeles, CA 90069  
Phone: 213-278-8146  
Abner J. (Abbey) Greshler, pres.  
Guy Steiner, sales mgr.  
Steve Greshler, asst. to pres.

### Branch Office:

NEW YORK, NY 10019: 119 W. 57th St.  
Phone: 212-247-3025. Camille Harris, dir.

Producer of film programs on order; producer & distributor of TV film/tape series & industrial & educational films; distributor of open-end film commercials (made for TV); artists representative; sales representative.

### DINER+ALLIED FILM & VIDEO SERVICES

Mail: Box 410570  
San Francisco, CA 94141-0570  
620 3rd St.  
San Francisco, CA 94107  
Phone: 415-777-1700  
William H. Smith, pres.  
Roy E. Diner, v.p. & gen. mgr.  
Gail Currey, customer service  
Jim Diner, mfg. mgr.  
Film & video services for industrial, educational, commercial & religious programming; A/V producer; film products & services.

### DIRECT BROADCAST PROGRAMS INC.

11632 Ventura Blvd.  
Studio City, CA 91604  
Phone: 213-980-3034  
John David Wilson, v.p., producer  
Producer of animation, motion picture features, motion picture shorts & TV film/tape series; film buyer; importer of films & TV film series; home video production.

### DISCOVERY PRODUCTIONS

No. 8E  
315 Central Park West  
New York, NY 10025  
Phone: 212-752-7575  
David Epstein  
Producer of film/tape spot commercials, film programs on order, TV film/tape series, industrial & educational films, newsreels, open-end film commercials (made for TV) & theatrical shorts.

### WALT DISNEY COMPANY

500 S. Buena Vista St.  
Burbank, CA 91521  
Phone: 818-840-6000  
Jeffrey Katzenberg, chmn., motion picture & TV/Walt Disney Studios  
Richard Frank, pres., motion picture & TV/Walt Disney Studios  
Bill Mechanic, sr. v.p., video/Walt Disney Pictures  
Robert Jacquemin, sr. v.p., domestic distribution/Buena Vista Television  
Film & TV production & distribution.

### WALT DISNEY PICTURES

500 S. Buena Vista St.  
Burbank, CA 91521  
Phone: 818-840-1000  
Jeffrey Katzenberg, chmn.  
Richard Frank, pres.  
Robert Jacquemin, sr. v.p., domestic television  
Gary Barton, sr. v.p., production

### Branch Office:

NEW YORK, NY 10022: 500 Park Ave. Phone: 212-593-8900

Producer of animation, motion picture features, motion picture shorts & TV film/tape series.

### DOLPHIN PRODUCTIONS

140 E. 80th St.  
New York, NY 10021  
Phone: 212-628-5930  
Telex: 238740 DOLF  
Allan Stanley, pres.  
Bob Blansky, creative dir.  
Conrad White, dir., operations  
Bruce Davis, production mgr.  
Computer animation; TV production facility; editorial services & distribution for commercials & corporate presentations.

### DOMAIN TELEMEDIA

289 Main Place  
Carol Stream, IL 60188  
Phone: 312-668-5300  
Eric Thurman, pres.  
Video production & editing facilities.

### DOUGLAS FILM & TAPE INDUSTRIES

10 W. Kinzie St.  
Chicago, IL 60610  
Phone: 312-664-7455  
Fred C. Raymond, pres.  
D. P. Raymond, v.p. & sales mgr.  
Joseph Pusateri, quality control  
Walter Burns, lab mgr.  
Motion picture & videotape laboratory; all services.

**DOW JONES NEWS SERVICE**—See News Services

### DREW ASSOCIATES INC.

16-1/2 E. 74th St.  
New York, NY 10021  
Phone: 212-879-3430  
Robert L. Drew, pres.  
Anne Drew, v.p.  
Producer of public affairs & entertainment documentaries, client films & corporate video newsletters.

### DU ART VIDEO

(Div. Du Art Film Laboratories Inc.)  
245 W. 55th St.  
New York, NY 10019  
Phone: 212-757-4580  
Telex: 640 253 DU ART NYK  
Robert M. Smith, pres.  
Timothy J. Spitzer, gen. mgr. & sales  
David Koslow, mgr., customer service  
Videotape post-production facility & film laboratory; video editing; tape duplication; film-to-tape & tape-to-film transfers, 16mm & 35mm processing & printing.

**DUBIE-DO PRODUCTIONS INC.**

One Laurie Dr.  
Englewood Cliffs, NJ 07632  
Phones: 212-765-4240; 201-568-4214  
Richard S. Dubelman  
Producer of film/tape spot commercials, film programs on order & industrial & educational films; distributor of motion picture features; film handlers; artists representative; recording facilities; studio facilities for rent; other services.

**CAL DUNN STUDIOS INC.**

Box 388670  
Chicago, IL 60638-8670  
Phone: 312-644-7600  
Cal Dunn, v.p.  
Television programming & TV commercials; corporate, medical, & general presentations & information films.

**MICHAEL DUNN PRODUCTIONS**

2920 Orange Brace Rd.  
Riverwoods, IL 60015  
Phone: 312-940-0150  
Michael Dunn, pres.  
Production of motion pictures & videotape.

**THE DURAFILM CO.**

137 N. La Brea Ave.  
Hollywood, CA 90036  
Phone: 213-936-1156  
Madelon Cohen, pres.  
Lee Suparak, laboratory mgr.  
Services, machinery, chemicals & editorial supplies to preserve, maintain & restore film, microfilm & video tape.

**THE DURASELL CORP.**

360 Lexington Ave.  
16th Floor  
New York, NY 10017  
Phone: 212-687-1010  
Albert A. Jacoby, pres.  
Muriel Jacoby, sr. v.p. & dir., mktg.  
Michael Jacoby, dir., sales  
Sheldon Zimet, sales account exec.  
Pat Jacoby, dir., production services  
Mark Zungola, audio-visual video technician  
Marvin Bzura, v.p.-dir., production technical services  
Producer of multi-media presentations, films, video full service programs for sales meetings, sales training & new product introductions, industrials & corporate.

**EARTHRISE ENTERTAINMENT INC.**

330 W. 42nd St.  
Suite 1910  
New York, NY 10036  
Phone: 212-594-6967  
Robert G. McBride, pres.  
Producer of motion picture features, industrial & educational films, motion picture shorts, TV film/tape series, film/tape spot commercials & film programs on order.

**EBBETS FIELD PRODUCTIONS**

Box 42  
Wykagyl Station  
New Rochelle, NY 10804  
Phone: 914-636-1281  
David Saperstein, pres.  
Producer of feature & TV movies, film programs on order, TV film/tape series, industrial & educational films, religious films, slides, side film commercials & theatrical shorts; other services.

**ECUMEDIA NEWS**

815 Second Ave.  
New York, NY 10017  
Phone: 212-682-3295  
David Cassidy, exec. dir.  
Audio reports for radio: Voicers, actuals, commentary, movie & book reviews & features on the news of religion.

**EDITEL**

(Div. of Columbia Pictures Industries Inc.)  
301 E. Erie  
Chicago, IL 60611  
Phone: 312-440-2360  
Doyle Kaniff

**Branch Office:**

HOLLYWOOD, CA 90038: 729 N. Highland.  
Phone: 213-931-1821. Ross Jebson

Color correction, computer editing, remote & stage shooting, 1 or 2 inch recording & duplication.

**EDSTAN STUDIO INC.**

321 W. 44th St.  
New York, NY 10036  
Phone: 212-489-1190  
Ed Feldman  
Stan Beck  
Producer of film/tape spot commercials & industrial & educational films, slides & slide film commercials; animation.

**ED-VENTURE FILMS**

1122 Calada St.  
Los Angeles, CA 90023-3115  
Phone: 213-261-1885  
William E. Hines, pres.  
Robert E. Hines, v.p.  
Producer of film/tape spot commercials, film programs on order, industrial & educational films, open-end film commercials (made for TV), religious films & theatrical shorts; stock footage; media consultants; other services.

**RALPH EDWARDS/STU BILLETT PRODUCTIONS**

1717 N. Highland Ave.  
Los Angeles, CA 90028  
Phone: 213-462-2212  
James B. Pollock, v.p.  
Producer/packager of network & syndicated TV shows.

**BERT ELLIOTT SOUND INC.**

2080 Peachtree Industrial Court  
No. 115  
Atlanta, GA 30341  
Phone: 404-452-1140  
Bert Elliott, pres.  
24 track facility; original music for film, video & multi-image productions.

**DON ELLIOTT PRODUCTIONS**

15 Bridge Rd.  
Weston, CT 06883  
Phones: 203-226-4200; 212-679-5670  
Doris Elliott, pres.  
Dean Elliott, v.p.  
Doriane Elliott, v.p., sales  
Liz Gallagher, studio mgr.  
David Hart, Deodoro Perez  
Music library & production; recording facilities; 24-track recording studio for rent.

**RALPH C. ELLIS ENTERPRISES LTD.**

1231 Yonge St.  
Suite 201  
Toronto, Ont. M4T 2T8  
Canada  
Phone: 416-924-2186  
Telex: 06-22435 ENTERPRISE TOR  
Telecopier: 416-924-6115  
Ralph C. Ellis, chmn.  
R. Stephen Ellis, pres.  
Cathy J. Ellis, dir. of mktg.  
Distributor of TV film/tape series; exporter & importer of films; sales representative.

**EMBASSY PICTURES—See Columbia/Embassy Television.**

**EMPIRE FILMS INC.**

905 West End Ave.  
New York, NY 10025  
Phone: 212-663-1947  
A. Joseph Handel, pres.

Distributor of motion picture features; importer of films; sales representative.

**ENCYCLOPAEDIA BRITANNICA EDUCATIONAL CORP.**

425 N. Michigan Ave.  
Chicago, IL 60611  
Phones: 312-321-7483; 800-621-3900  
TWX: 910-221-5573  
Ralph Wagner, pres.  
L. H. Burdett, v.p.  
Producer & distributor of film & video materials for education, business & industry.

**ENTERPRISE INTERNATIONAL FILMS**

3626 Faris Dr.  
Los Angeles, CA 90034  
Phone: 213-836-6005  
Robert S. Alexander, pres.  
Develops, produces & markets motion picture, TV programming & industrial/sales films.

**ENTERPRISES PRODUCTIONS INC.**

5912 Ramirez Cyn  
Malibu, CA 90265-4423  
Phone: 213-457-8081  
Jack H. Harris, pres.  
Producer & distributor of theatrical feature films, theatrical shorts & stock footage; importer of films.

**ENTERTAINMENT NETWORK**

11111 Santa Monica Blvd.  
Suite 1210  
Los Angeles, CA 90025  
Phone: 213-478-1266

**ENTERTAINMENT PROGRAMMING SERVICES LTD.**

(Astral Television Films/Twentieth Century-Fox Television)  
720 King St. W.  
Suite 600  
Toronto, Ont. M5V 2T3  
Canada  
Phone: 416-364-3894  
Telex: 06-22411  
Fax: 416-364-8565  
David W. Jackson, pres.  
Earl D. Weiner, dir., syndication  
Vanda M. Macura, dir., client services, publicity & promotion  
Donald Dennis, mgr., booking

**Branch Office:**

MONTREAL, QUE. H4N 2G5: 175 Montpelier Blvd. Phone: 514-748-1348. Telex: 05-826734. Fax: 514-748-1348. Micheline Raymond, dir., French-Canadian market sales; Evelyn Deruchie, mktg./research asst.

Distributor of programming to free & pay TV.

**ENTER-TEL INC. & ENTERTAINMENT NETWORK**

24400 Chagrin Blvd.  
Beachwood, OH 44122  
Phone: 216-831-6940  
Jan Steinmann

**THE EPISCOPAL RADIO-TV FOUNDATION**

3379 Peachtree Rd. NE  
Atlanta, GA 30326  
Phone: 404-233-5419  
The Rt. Rev. Harold B. Robinson, chmn.  
TV & radio programming; audio & video cassettes.

**ESSENCE TELEVISION PRODUCTIONS INC.**

1500 Broadway  
12th Floor  
New York, NY 10036  
Phone: 212-730-4260  
Clarence O. Smith, pres. & sales mgr.  
Gane Davis, mktg. & supervising producer  
Ray Horn, syndicator  
Producer & distributor of syndicated TV programs.

**JOHN A. ETTLINGER ASSOCIATES**

8831 Sunset Blvd.  
Suite 100  
Hollywood, CA 90069  
Phone: 213-652-8100  
Telex: 910-490-1139  
Telefax: 213-652-1085  
John A. Ettlinger, pres.  
Greta Ettlinger, v.p.  
Film distributor, buyer & importer; program guides; videotape editing; broadcast equipment consultant.

**EUE/SCREEN GEMS**

222 E. 44th St.  
New York, NY 10017  
Phone: 212-867-4030  
Fax: 212-867-4503  
George Cooney, chief exec. officer  
Jay Kenny, exec. v.p. & gen. mgr.  
Nick Bavaro, v.p. & dir. of operations  
John Clarke, v.p., finance  
Lee Davis, exec. producer  
Stephen J. Gould, v.p. & dir., mktg.  
Tim Merjos, sales rep. & producer  
Susan Siegel, business affairs mgr.  
David Elliot, Mike Elliot, Ashley Lazarus, Howard Blume, Mickey Trenner, dirs.

**West Coast Div.:**

3701 W. Oak St., Burbank, CA 91505. Phone: 818-954-3000. Jerry Bernstein, exec. v.p. & gen. mgr.; Larry DeLeon, sr. v.p., production & administration exec. producer; Barbara Rider, business affairs mgr.; Dorothea Poloyins, sales rep.; Richard Black, Bill Tannen, Stan Dragoti, dirs.

**Midwest Div.:**

151 N. Michigan Ave., Suite 1013, Chicago, IL 60601. Phone: 312-856-1440. Paul Zara, v.p.-exec. producer; Jack Gunne, assoc. producer

Full service video and film production including six sound stages in New York with lighting and grip equipment, prop room, camera room, casting stage, 35mm & 16mm projection rooms and conference rooms. EUE/West is located on the The Burbank Studios Ranch with backlot and stage facilities available.

**EURAMCO INTERNATIONAL INC.**

Box 5434  
Beverly Hills, CA 90210  
Phone: 213-273-5977  
Telex: 704514 POMANO GP UD  
Renato Romano, pres.  
Adam Michael Fast, dir., international sales  
John Alexander, dir., mktg.  
Distributor of film.

**EUROPEAN TELEVISION INC.**

316 W. 75th St.  
New York, NY 10023  
Phone: 212-874-3333  
Timothy D. McInerney, John Musilli, Stephan Chodorov, Jochen G. Balan, Robert Sholty, Jayne Clement

**Europe Tonight & Europe Specials;** news & special features to & from Europe.

**EXCEL TELEMEDIA INTERNATIONAL CORP.**

745 Fifth Ave.  
Suite 1516  
New York, NY 10151-0077  
Phone: 212-371-7333  
Ken Israel, pres.  
Allen G. Hart, v.p.  
Tom Thuman, Bill Seymour, Peter Strand, Al Sussman, Carmela Tutino, sales

**Sales Office:**

ENGLAND: SR Programs International, 98 Mount St., London W1Y 5HE. Steve Roberts.

Worldwide distributors & producers of programming for the electronic media.

## Program Sources

### EYE CONTACT INC.

1431 Center St.  
Oakland, CA 94607  
Phone: 415-836-1180  
Carla Itzkowich, pres.  
Norma Armon, v.p.  
Production & translation of television programming into foreign languages.

### E.Y.R. PROGRAMS INC.

130 W. 42nd St.  
Room 652  
New York, NY 10036  
Phone: 212-575-9566  
Charles Salzman, pres.  
Feature film programming.

### JERRY FAIRBANKS PRODUCTIONS

Box 50553  
Santa Barbara, CA 93150  
Phone: 805-969-7001  
Jerry Fairbanks, exec. producer  
Producer & distributor of motion picture features & shorts, industrial & educational films, theatrical shorts; stock footage; exporter of films.

### FAITH FOR TODAY

1100 Rancho Conejo Blvd.  
Newbury Park, CA 91320  
Phone: 805-373-7686  
Dan Matthews, dir.  
Gerald R. Hardy, dir., syndication  
Color 30-min. programs on 2-in. & 1-in. videotape, 3/4-in. & 1/2-in. cassette.

### FAMILY FILMS

3558 S. Jefferson Ave.  
St. Louis, MO 63118  
Phone: 314-664-7000  
John Gerber, pres.  
Peter Wille, exec. dir.  
Robert Garmatz, mktg.  
Producer & distributor of 16mm religious films & videos.

### FAMILY THEATER INC.

7201 Sunset Blvd.  
Hollywood, CA 90046  
Phone: 213-874-6633  
Rev. Patrick Peyton, C.S.C., pres.  
Patricia Purcell, asst. mgr.  
Dennis Roverato, mgr., administration  
Austin Peterson, consultant  
Nicholas Royce, distribution coordinator  
Producer & distributor of religious films.

### F.A.P. VIDEO—See Fine Arts Productions Inc.

### FARKAS FILMS INC.

385 Third Ave.  
New York, NY 10016  
Phone: 212-679-8212  
Fay E. Robison, pres.  
M. Finley, secy.-treas.  
Studio facilities for rent.

### DON FEDDERSON PRODUCTIONS

16255 Ventura Blvd.  
Suite 1117  
Encino, CA 91436  
Phone: 818-986-3118  
Don Feddersen, chmn.  
Producer of TV film/tape series.

### RICHARD FEINER & CO. INC.

230 Park Ave.  
New York, NY 10169  
Phone: 212-687-5444  
Richard Feiner, pres.  
Producer & distributor of TV film/tape series; distributor of motion picture features & shorts; exporter of films.

### TONI FICALORA PRODUCTIONS

28 E. 29th St.  
New York, NY 10016  
Phones: 212-679-7700; 312-787-0085  
Anthony Ficalora, dir.

John A. Ficalora, v.p., exec. producer  
Paul Anthony, production mgr.  
Producer of film/tape spot commercials.

### FIELD VIDEOfAX

13125 Psomas Way  
Los Angeles, CA 90066  
Phone: 213-360-7550  
David Amico  
Frank Geraty  
Complete video production service; equipment rental & crewing; liaison with producers.

### FILMACK STUDIOS

(Television & Industrial Div.)  
1327 S. Wabash Ave.  
Chicago, IL 60605  
Phone: 312-427-3395  
Joseph R. Mack, pres.  
Robert Mack, production mgr.  
Producer of animation, motion graphic film commercials, motion picture shorts, film/tape spot commercials, slides, slide films, theatrical shorts; transfers of slide shows & motion picture films to videotape, videotape duplication.

### FILMATION STUDIOS

(Div. of Group W Productions)  
6464 Canoga Ave.  
Woodland Hills, CA 91367  
Phone: 818-712-4900  
Telex: 4720847 FLMATN  
Lou Scheimer, pres. & chief exec. officer  
Alice Donenfeld, exec. v.p.  
Arthur Nadel, v.p., creative affairs  
Gail Munn, v.p., licensing  
Barbara Bell, Pat Ryan & Paul Baccus, account execs.  
Joe Mazzuca, production mgr.  
Hal Waite, controller  
Animation studio.

### FILM CORE

849 N. Seward St.  
Hollywood, CA 90038  
Phone: 213-463-4626  
Steve McCoy, pres.  
Charles Chuback, v.p.  
Brenda Franks, supervisor  
Film & video editing; print & tape distribution.

### FILMFAIR

10900 Ventura Blvd.  
Studio City, CA 91604  
Phones: 213-877-3191; 818-766-9441  
Telex: 910-499-2657  
Fax: 818-766-8786  
Gus Jekel, pres.  
Ted Goetz, exec. v.p.  
Mike McNamara, Joe Murray, Rod McCall, Frank Terry, directors  
Bonnie D'Andrea Jekel, Anita Miller & Cheryl Abood, producers  
Michel De Mers, producer, educational  
Eileen Kramer, sales

### Branch Offices:

NEW YORK, NY 10003: 101 Fifth Ave., 4th Floor. Phone: 212-807-6565. Dan Lundmark, exec. producer; Michael McNamara, dir.; Maggie Klein, sales.  
CHICAGO: Joanne Bittman, exec. producer; Linton Suttner, Harry Allen, dirs.; Jim Robison, sales  
LONDON: Mik Foley, producer; Barry Leith, dir.

Producer of TV specials, music videos, film/tape spot commercials, industrial & educational films, cel animation, computer graphics & live action.

### FILMFAIR COMMUNICATIONS

10900 Ventura Blvd.  
Studio City, CA 91604  
Phone: 818-985-0244

Telex: 910-499-2657

Fax: 818-766-8781  
Michel DeMers, gen. mgr.  
Ethel Poirier, sales & mktg.  
Distributor & producer of 16mm educational films & video programming (purchase or lease).

### FILMLIFE INC./FORTRESS FILM

DEPOSITORY  
(American Film Repair Institute)  
FilmLife Bldg.  
141 Moonachie Rd.  
Moonachie, NJ 07074  
Phone: 201-440-8500  
John Natali, chmn.  
Milton Miller, vice chmn.  
Marvin A. Bernard, pres. & chief exec. officer  
Gerson Feiner, chief operating officer  
Sheila N. Bernard, sr. v.p.-secy.  
Paul Delplace, gen. mgr.  
Russell Dupree, chief design engineer  
Nelly Morales, technical supervisor  
Russell Knapp, gen. counsel  
Ben Harris, dir., western sales  
Film rejuvenation, restoration, protection & preservation; film to video transfer; TV film storage, shipping & distribution worldwide; repair syndicated film shows, features & home movies before & after videotape transfer; editing services; commercial inspection & deletion; mounting, unmounting, conforming & cartridge loading & unloading; national & international booking service.

### FILM OPTICALS INC.

144 E. 44th St.  
New York, NY 10017  
Phone: 212-697-4744  
Andrew Deilo, pres.  
Phil Rosensweig, v.p.  
Animation; optical effects.

### FILM SERVICE CORP.

3487 West 2100 South  
Suite 101  
Salt Lake City, UT 84119  
Phone: 801-973-3227  
Richard V. Thiriot, gen. mgr.  
Program consultants & film buyers.

### FILMS AFIELD

Box 3022  
Boise, ID 83703  
Phone: 208-344-5145  
Tom Hotchkiss, pres.  
Coral Hotchkiss, v.p.  
Randall Miller, assoc. dir.  
Specializing in overseas religious film production, theatrical & documentary, independent & contract. Maintains office in New Zealand.

### FILMS AROUND THE WORLD INC.

745 Fifth Ave.  
New York, NY 10151  
Phone: 212-752-5050  
Telex: 662468 FILMUW  
Cable: Filmworld New York  
Irvin Shapiro, chmn.  
Alexander W. Kogan Jr., pres.  
Anne Exelberth, Diana Shapiro, v.p.s  
Christina Haller, dir., mktg. & sales  
Independent movie producer's sales agency. Corporate affiliates own various interests in over 200 feature films & distribute films theatrically in the United States. Products for theatrical & non-theatrical release, television, cable, satellite, video.

### FILMS FIVE INC.

42 Overlook Rd.  
Great Neck, NY 11020  
Phone: 516-487-5865  
Walter Bergman, studio operations  
Producer & distributor of film/tape spot commercials.

### FILMS FOR EDUCATORS/FILMS FOR TELEVISION

420 E. 55th St.  
Room 6U  
New York, NY 10022  
Phone: 212-486-6577  
Rochelle Bebell, pres.  
Harlan Bruce Bebell, exec. producer  
Producer & distributor of animation, industrial & educational films, motion picture shorts, TV film/tape series, film programs on order; slides, slide film commercials, theatrical shorts & stock footage; laboratory facilities & services; properties for lease & sale.

### FILMS INC.

(Div. of Public Media Inc.)  
1144 Wilmette Ave.  
Wilmette, IL 60691  
Phone: 312-256-4730  
TWX: 910-694-3521  
Charles Benton, chmn.  
Wendell Shackelford, pres.-chief exec. officer  
Wes Monty, chief financial officer  
Al Green, pres., entertainment div.  
Mike Stickney, v.p., mktg. & administration  
Gale Livengood, pres., educational div.  
Ed Wakeham, v.p., operations & administration  
Distributor of motion picture features & shorts, industrial & educational films, newsreels, foreign language films & TV film/tape series.

### FILMS OF INDIA

Box 48303  
Los Angeles, CA 90048  
Phone: 213-383-9217  
R. M. Bagai, pres.  
Distributor of motion picture features & shorts, industrial & educational films (lease or rent), religious films, foreign language films, TV film/tape series, theatrical shorts & stock footage; importer of films; properties for lease.

### FILMTREAT INTERNATIONAL CORP.

42-24 Orchard St.  
Long Island City, NY 11101  
Phone: 718-784-4040  
Yar W. Mociuk, pres.  
Sam Borodinsky, exec. v.p.  
16mm, 35mm & 70mm film inspection, repair, rejuvenation, storage & distribution.

### FILM TREE

8554 Melrose Ave.  
Hollywood, CA 90069  
Phone: 213-659-9350  
Frank Tuttle, pres.  
John Orloff, v.p.-dir.  
Denis Harrington, v.p., sales  
Ross McCause, Bob Reagan & Ron Phillips, dirs.  
Francine Weiner, Donna Lane & Rowley Hariley, producers  
TV commercial production.

### FINANCIAL NEWS NETWORK—See News Services

### FINE ARTS PRODUCTIONS INC.

11632 Ventura Blvd.  
Studio City, CA 91604  
Phones: 818-506-3683; 800-327-3683  
John David Wilson, pres.  
Kenneth Susser, v.p., mktg.  
Hans Tribolet, v.p., finance  
Angele Wilson, v.p., creative direction  
Producer of animation, motion picture features, motion picture shorts & TV film/tape series; film buyer; importer of films & TV film series; home video production.



## FIORÉ FILMS INC.

118 Mallory Ave.  
Jersey City, NJ 07304  
Phone: 201-432-4474  
Albert A. Fiore, pres.  
Producer of film/tape spot commercials, film programs on order, newsreels, slides and slide film commercials; producer & distributor of industrial & educational films; film handlers; sales representative; other services.

## FIRST CHICAGO TELEMEDIA SERVICES

One First National Plaza  
Suite 0393  
Chicago, IL 60670-0393  
Phone: 312-407-3461  
Ted Prohov, mgr.  
Non-broadcast video & audio communication development, production, post-production.

## FISHING THE WEST

5484 S. E. International Way  
Milwaukie, OR 97222  
Phones: 503-654-0092; 800-523-0927  
Larry Schoenborn, pres.  
Kerry Brown, Tom Noakes & Ethel Schoenborn, v.p.s.  
Charles Goodloe, dir., mktg.  
Studio production facilities for TV commercials & video productions; TV series.

## FLAGG FILMS INC.

Box 1107  
Studio City, CA 91604  
Phone: 213-985-5050  
Don Flagg, pres.  
Ethel Taylor, office mgr.  
Producer of animation; film/tape spot commercials; film programs on order; TV film/tape series; open-end film commercials (made for TV); stock footage; producer & distributor of industrial & educational films.

## FORMAN PRODUCTIONS INC.

2875 S. Congress Ave.  
Delray Beach, FL 33444  
Phone: 305-265-1700  
Scott J. Forman, pres.  
Glenn A. Forman, v.p.  
Kyle L. Campbell, producer/dir.  
Patsy Norman, assoc. producer  
Beth Sneller, production secy.  
Stuart Scoon, production asst./editor  
Bill Freeling, production asst.  
Producer of motion picture & videotape programs & commercials, documentaries, music videos & business films. 3/4 in. editing suite, 3/4 in. & 1 in. tape to VHS & Beta duplication facilities.

## FORMAT PRODUCTIONS

4253 Reyes Dr.  
Tarzana, CA 91356  
Phone: 818-987-2390  
Herbert Klynn, pres.  
Marvin Klynn, exec. v.p.  
Producer of animation, motion picture features, open-end film commercials (made for TV), motion picture shorts, TV film/tape series, film/tape spot commercials, film programs on order & theatrical shorts.

## FOUR STAR INTERNATIONAL INC.

(Four Star Entertainment Corp.)  
2813 W. Alameda Ave.  
Burbank, CA 91505-4455  
Phone: 818-842-9016  
Telex: 289309 Fourstar LSA  
Cable: FOURSTARINT  
Alfred Markim, chmn. & chief exec. officer  
Jim Bullard, v.p., finance  
Robert F. Neece, v.p., domestic sales  
Kurt Gardner, dir., promotion  
Producer & distributor of TV film/tape series & programs; distributor of motion picture features.

## FOX/LORBER ASSOCIATES

432 Park Ave. South  
New York, NY 10016  
Phone: 212-686-6777  
Telex: 425 730 FOXLOR  
Richard Lorber, pres.  
David M. Fox, chief exec. officer  
Jack Brandon, mgr., syndicated & cable sales  
Robert Miller, syndicated sales  
Paul Greifinger, syndicated sales, Los Angeles (213-277-3270)  
Michael Spielberg, dir., acquisitions & pay TV sales (213-277-3270)  
Olivia King Canter, dir., international sales  
Susan J. Margolin, dir., home video sales  
Sheri Levine, dir., business affairs  
Rena Ronson, traffic mgr.  
Distributor & syndicator of film & video programming for broadcast TV, cable TV & home video in domestic & international markets.

## SANDY FRANK FILM SYNDICATION INC.

115 East 57th St.  
New York, NY 10022  
Phone: 212-759-9199  
Sandy Frank, pres.

## FREBERG LTD.

8730 Sunset Blvd.  
Suite 503  
Los Angeles, CA 90069  
Phone: 213-657-6550

## FREE TO LIVE PRODUCTIONS LTD.

Box 482  
New Rochelle, NY 10802  
Phone: 914-723-8120  
Jack Sobel, exec. producer & gen. mgr.  
TV & cable syndicators of half hour wildlife films.

## FREE WHEELIN' FILMS INC.—See New Visions Inc.

## FREMANTLE INTERNATIONAL INC./TALBOT TELEVISION LTD.

660 Madison Ave.  
New York, NY 10021  
Phone: 212-421-4530  
Telex: 423459  
Paul Talbot, pres.  
Fannie Mack, treas.  
Carol DeLuca, asst. to treas.  
Josh Braun, global operations  
Julie Zulueta, sales, Latin America & Caribbean  
Ellen Windemuth, dir. of acquisitions  
Dawn Skelton, publicity  
Sue Coomber, asst. to pres.

## Branch Offices:

AUSTRALIA: 2A Waters Rd., Sydney, N.S.W.  
Russ Becker, managing dir.

CANADA: 1650 Avenue Rd., Toronto, Ont. William Willis, managing dir.

ENGLAND: 21-22 Poland St., London W1. Anthony Gruner, managing dir.

Distributor of motion picture features & shorts, TV film/tape series & kinescope.

## FRIES DISTRIBUTION CO.

6922 Hollywood Blvd.  
Los Angeles, CA 90028  
Phone: 213-466-2266  
Telex: 3781675 FDC  
Charles W. Fries, chmn. & pres.  
Ave Butensky, exec. v.p., domestic distribution  
Larry Friedrichs, exec. v.p., foreign TV & theatrical distribution  
Peter Schmid, sr. v.p., mktg. & sales  
Louis M. Wexner, v.p., advertising & promotion  
Paula Fierman, v.p., foreign distribution  
Paul Sumi, dir., research  
Ferris Kaplan, dir., acquisitions

Ellen Kimmelman, dir., distribution services  
Don Golden, western regional sales mgr.  
Wendy Levin, southeastern regional sales mgr.  
Mark Wagenheim, eastern regional sales mgr.  
Tim Newman, midwestern regional sales mgr.  
Mike Murashko, southwestern account exec.  
John Vine, account exec.  
Terri Kilroy, mgr., advertising & promotion  
Tracy Levin, dir., foreign sales  
Production, domestic & foreign distribution for theatrical, home video, TV & pay TV.

## FUNNYWORLD PRODUCTIONS INC.

1040 N. McCadden Place  
Hollywood, CA 90038  
Phone: 213-464-7491  
Jim Hawthorne  
Linda Grinberg  
Producer & distributor of TV film/tape series.

## GANNETT PRODUCTION SERVICES/KUSA-TV

Box 5667  
1089 Bannock St.  
Denver, CO 80217  
Phone: 303-893-4477  
Tim Dietz, v.p., broadcast operations  
Jim Berger, operations mgr.  
Full service film/video production & post-production facility producing television commercials, documentaries, industrials & programming for commercial & cable television.

## GARDEN WAY MARKETING ASSOCIATES

20 Gurley Ave.  
Troy, NY 12182  
Phone: 518-235-6302  
John Post, mktg. dir.  
Debby Zakrzewski, syndication sales  
Pamela O'Dell, syndication mgr.  
Produces & syndicates home gardening programs to commercial TV stations.

## FRANK GARI PRODUCTIONS INC.

34 E. Putnam Ave.  
Greenwich, CT 06830  
Phone: 203-661-3970  
Frank Gari, pres.  
Henry Kavett, IGC dir., mktg.  
Jack King, King Communications (Boston), sales rep.  
Ross Marr, dir., operations  
Ron Frangipine, sr. producer  
Daniel Beker, sr. producer  
Christian Gari, producer  
Kimberly Gari, operations

## Branch Offices:

BOSTON, MA 02116: 20 Park Place, Suite 613.  
Phone: 617-350-0077.

UNION, NJ 07083: 2204 Morris Ave. Phone: 201-688-2204.

Producer of station & network music themes & promotional campaigns; custom & syndicated compositions; creator of TV news identity packages; radio station music packages.

## GATEWAY FILMS

Box A  
Lansdale, PA 19446  
Phone: 215-584-1893  
A. Kenneth Curtis, gen. mgr.  
Distributor of motion picture features, religious films & TV film/tape series.

## GATEWAY PRODUCTIONS INC.

(Subsidiary of The Gannett Co.)  
304 E. 45th St.  
New York, NY 10019  
Phone: 212-286-0770  
Stephen Sinsheimer  
Producer of industrial & educational films, newsreels, open-end film commercials (made for TV), religious films, foreign language films, TV film/tape series, news, film/tape spot commercials, film programs on order, slides, slide film commercials & theatrical

shorts; sales representative; studio facilities for rent; film & videotape editing.

## GAYLORD PRODUCTION CO.

9255 Sunset Blvd.  
Suite 800  
Los Angeles, CA 90069  
Phone: 213-271-2193  
TWX: 910-490-2135  
Alan D. Courtney, exec. v.p.  
Peter Alex, exec. v.p., development  
James Mahoney, v.p.  
Production of syndicated, cable & network series.

## GAYLORD SYNDICOM

66 Music Square West  
Nashville, TN 37203  
Phone: 615-327-0110  
Telex: 592545  
Jane Dowden Grams, v.p. & gen. mgr.  
Martin L. Clayton, Hal Buckley & Joyce Simmons, sales  
Syndication & distribution of TV programming.

## GAYNES PRODUCTIONS LTD.

6918 Oporto Dr.  
Hollywood, CA 90068  
Phone: 213-874-6909  
Lloyd H. Gaynes, exec. producer  
Joyce Taylor & Kirsten Tellez, producers/writers  
Producer of TV film/tape series.

## GENESIS ENTERTAINMENT

5743 Corsa Ave.  
Suite 216  
Westlake Village, CA 91362  
Phone: 818-706-6341  
Gary Gannaway, chmn. & chief exec. officer  
Wayne Lepoff, pres.  
Betsy Green, exec. v.p., marketing  
Phil Oldham, exec. v.p., domestic sales  
Diane Galella, v.p., research  
Larry Black, v.p., creative services  
Jerry Weaver, v.p., sales  
Don Springer, v.p., sales  
Brian Davidson, v.p., sales  
Stanley Sherman, v.p., sales  
Wendy Gannaway, v.p., sales  
TV distribution.

## G. G. COMMUNICATIONS INC.

111 French Ave.  
Brentree, MA 02184  
Phone: 617-843-4860  
Nicholas W. Russo, pres.  
Rick Russo, v.p.  
Producer of film programs on order & industrial & educational films; producer & distributor of TV film/tape series; distributor of motion picture features; foreign language films; exporter of films; importer of films & TV film series; other services.

## GLOBAL VIDEO COMMUNICATIONS CORP.

744 W. Church St.  
Orlando, FL 32805  
Phone: 305-423-8299  
Telex: 681-5503  
Jerome Kurtz, pres.  
David Polhill, v.p.-comptroller  
Frank John Knies, international sales mgr.  
Ken Blaustein, west coast sales mgr.  
Andrew Kaplan, national sales mgr.

## Branch Office:

NORTH HOLLYWOOD, CA 90068: 3255 Cahuenga Blvd. Phone: 213-851-1190

Videotape production & duplication; computer graphics/animation; standards conversion; labeling, storage, boxing, station bicycling, marketing & distribution services.

## Program Sources

### GLOBAL VISION CORP.

3255 Cahuenga Blvd.  
North Hollywood, CA 90068  
Phone: 213-851-1190  
Telex: 681-5503

Jerome Kurtz, pres.  
Judy Rodgers, dir., operations  
Randy Ridges & James Hardy, sales, western div.

Duplication; standards conversions; film to tape transfers (all sizes & formats). See also Global Video Communications Corp., above.

### JEFF GOLD PRODUCTIONS INC.

13900 Panay Way, M319  
Marina Del Rey, CA 90292  
Phone: 213-827-9165  
Jeff Gold, dir.-producer  
Walter Gold, secy.-treas.

Producer of industrial & educational films, TV film/tape series & theatrical shorts; producer & distributor of open-end film commercials (made for TV), religious films, motion picture shorts & film/tape spot commercials.

### GOLDEN TV

Suite B-110  
3716 Barnham Blvd.  
Los Angeles, CA 90068  
Phone: 213-874-5400  
Hal Golden, pres.

### Branch Office:

NEW YORK, NY 10016: 245 E. 40th St.  
Phone: 212-661-1337

### GOLDEN WEST VIDEOTAPE

5800 Sunset Blvd.  
Box 500  
Hollywood, CA 90028  
Phone: 213-460-5866  
Don Patton, gen. mgr.  
Studio facilities for rent; other services.

### GOMES LOEW

217 E. 49th St.  
New York, NY 10017  
Phone: 212-593-9500  
Dick Loew & George Gomes, dirs.  
Herman Gerber, sales & production  
Producer of film programs on order.

### THE SAMUEL GOLDWYN TELEVISION CO.

10203 Santa Monica Blvd.  
Suite 500  
Los Angeles, CA 90067  
Phone: 213-552-2255  
Telex: 667348 GOLDSAM  
Fax: 213-8493  
Samuel Goldwyn Jr., pres.  
Richard H. Askin Jr., pres., television distribution  
Meyer Gottlieb, exec. v.p.  
Jack Masters, v.p., national TV sales  
Gary P. Parenzi, v.p., TV programming & ancillary sales  
Jolene Victor, mgr., television & ancillary sales  
Christie Hawks, sales rep.

### DAN GOODMAN PRODUCTIONS INC.

2250 Deer Creek Trail  
Deerfield Beach, FL 33442  
Phone: 305-428-4413  
Daniel R. Goodman, pres.  
Carol Goodman, v.p.  
Robert Goodman, secy.  
Producer of film programs on order & theatrical shorts; distributor of motion picture features; TV film/tape series.

### MARVIN GOODMAN ASSOCIATES

40 E. 62nd St.  
New York, NY 10021  
Phone: 212-688-3344  
Telex: 237874  
Marvin Goodman, pres.  
Louise O. Prentiss, exec. asst.  
Kenneth A. Silver, secy.-treas.

Distributor of motion picture features, foreign language films & TV film/tape series; exporter of films; importer of films & TV film series; sales representative.

### MARK GOODSON PRODUCTIONS

375 Park Ave.  
New York, NY 10152  
Phone: 212-751-0600  
Mark Goodson  
Giraud Chester, exec. v.p.  
Gil Fates, Frank Wayne & Jonathan Goodson, v.p.s

Alan Sandler, v.p., finance  
Howard Felsher, Paul Alter, Chester Feldman, Diane Janaver, Robert Sherman, Mimi O'Brian & Pam Usdan, producers  
William Egan, syndication operations mgr.

### Branch Office:

HOLLYWOOD, CA 90028: 6430 Sunset Blvd.  
Phone: 213-464-4300

Produces live & syndicated shows.

### GOSPEL FILMS INC.

Box 455  
Muskegon, MI 49443-0455  
Phone: 616-773-3361  
Billy Zeoli, pres.  
Don Craymer, v.p., operations/distribution  
Dave Anderson, v.p., mktg.  
Distributor of religious films.

### GOTHAM COMMUNICATIONS

420 E. 55th St.  
Suite 7N  
New York, NY 10022  
Phone: 212-688-9309  
Susan Wayne, pres.  
Producer of film & tape programs for corporate/documentary & home video markets.

### GOULD ENTERTAINMENT CORP.

Suite 12E  
101 W. 57th St.  
New York, NY 10019  
Phone: 212-586-5760  
Michael J. Gould, pres.  
Distributor of animation, motion picture features & TV film/tape series; exporter of films; importer of films & TV film series; sales representative.

### GOULDING-ELLIOTT GREYBAR PRODUCTIONS INC.

420 Lexington Ave.  
Suite 2545  
New York, NY 10017  
Phone: 212-867-9014

### G. P. SLIDE CO. INC.

2608 Sunset Blvd.  
Houston, TX 77005  
Phone: 713-667-9668  
Producer of 35mm color slides.

### GRANADA TELEVISION INTERNATIONAL LTD.

36 Golden Square  
London W1R 4AH, England  
Phone: 01-734-8080  
Telex: 27937  
Vivien Wallace, chief exec. officer  
Patrick Rickenberg, dir., development  
Bill Allan, head of mktg. & co-productions  
Wendy Stebbings, head of sales

### Branch Offices:

NEW YORK, NY 10020: 1221 Ave. of the Americas, Suite 3468. Phone: 212-869-8480.  
Telex: 62454 UW. Leila Maw, U.S. mgr.; Alison Brantley, sales exec.

FRANCE: 18 rue Volney, Paris 75002. Phone: (33 1) 261-7910. Telex: GRANFRA 213008.  
Sara de St Hubert, dir.; Marisa Leccacorui, sales exec.

### SHERRY GRANT ENTERPRISES INC.

17915 Ventura Blvd.  
Suite 208  
Encino, CA 91316  
Phone: 818-705-2535  
Sherry Grant, pres.  
Rose Colasanti, sales dir.  
Bill Moriarty, operations dir.  
Production & distribution of short-form television programs and other special entertainment projects.

### GRAY-SCHWARTZ ENTERPRISES INC.

Teleflex Div.  
Box 9239  
Calabasas, CA 91302  
Phone: 818-702-9888  
Marv Gray, pres.  
Represents distributors and/or producers in TV syndication.

### GREAT PLAINS NATIONAL INSTRUCTIONAL TELEVISION LIBRARY (GPN)

University of Nebraska  
Box 80669  
Lincoln, NE 68501  
Phones: 402-472-2007; 800-228-4630  
Stephen C. Lenzen, asst. dir., business affairs  
Richard L. Spence, information coordinator  
Promoters of government-funded video series to commercial TV stations & cable systems; distributor of instructional TV series & singles to classrooms.

### GREENE & DEWAR NEW WILDERNESS PRODUCTIONS

2800 Olympic Blvd.  
Suite 201  
Santa Monica, CA 90404  
Phone: 213-453-0451  
Charles Greene, pres.-producer  
Stephen Dewar, v.p.-producer

### Production Office:

UNIONVILLE, ONT. L3R 3Y5: 48 Greencroft Crescent. Phone: 416-477-0529

Producer of TV film/tape series & industrial & educational films.

### LARRY GREENE PRODUCTIONS INC.

1151 Sunset Hills Rd.  
Los Angeles, CA 90069  
Phone: 213-273-0643

### THE ART GREENFIELD CO.

8467 Beverly Blvd.  
Suite 102  
Los Angeles, CA 90048  
Phone: 213-655-4078  
Art Greenfield, pres.  
Robert Stelzer, sales dir.  
A. J. Bicknell, dir., program acquisition & home video div.  
Distributor of TV, cable TV & home video programming.

### ABNER J. GRESHLER PRODUCTIONS INC.

Suite 909  
9200 Sunset Blvd.  
Los Angeles, CA 90069  
Phone: 213-278-8146  
Abner J. Greshler, pres.

### Branch Office:

NEW YORK, NY 10019: 119 W. 57th St.  
Phone: 212-247-3025. Camille Harris, mgr.

Producer & distributor of motion picture features, industrial & educational films & theatrical shorts; artists representative; film buyer; film handlers; importer of films & TV film series.

### SHERMAN GRINBERG FILM LIBRARIES INC.

1040 N. McCadden Place  
Hollywood, CA 90038-2486  
Phone: 213-464-7491  
Telex: 269950 SGFL LA

Linda Grinberg, chmn. & chief exec. officer, Hollywood  
Bernard Chertok, pres., NY  
Nancy Casey, head librarian, NY  
Bill Brewington, librarian, Hollywood

### Branch Office:

NEW YORK, NY 10036-3787: 630 Ninth Ave.  
Phone: 212-765-5170. Telex: 265823 SGFL NY.

Stock & news film library.

### GROUP ONE

2 Bryant St.  
San Francisco, CA 94105-1690  
Phone: 415-777-1112  
Robert Gondell, exec. producer  
Chris Blum, Scott Ewers & Laurence Grunberg, dirs.  
Producer of TV commercials.

### GROUP W PRODUCTIONS

One Lakeside Plaza  
3801 Barham Blvd.  
Los Angeles, CA 90068  
Phone: 213-850-3800  
Edwin T. Vane, pres.-chief exec. officer  
George E. Resing Jr., sr. v.p.  
R. Kevin Tannehill, v.p., sales & mktg.  
Tony Dwyer, v.p., domestic sales mgr.  
Gerald T. Farrell, v.p., sales research  
Sam A. Cue, v.p., controller  
Owen S. Simon, v.p., creative services  
Carol Strond, v.p., research  
Frederick Kuperberg, v.p., business affairs  
Meryl Marshall, v.p., program affairs  
Donald P. Spagnolia, dir., visual communications  
Mary Fisher, dir., promotional media  
David Jacquemin, western region sales mgr.

### Branch Offices:

NEW YORK, NY 10106: 888 Seventh Ave.  
Phone: 212-307-3000. Daniel Cosgrove, v.p., media sales; Peter Gimber, eastern region sales mgr.; Stephen Parker, eastern div. mgr.; Glen Burnside, New York media sales mgr.; Kim Schlotman, account exec., eastern div.

CHICAGO, IL 60611: 142 E. Ontario, Suite 1500. Phone: 312-454-6977. Thomas R. Will, central region sales mgr.; Brock Krusic, Chris Lancey & Marlynda Salas, central region account execs; Patricia Brown, midwest media sales mgr.

IRVING, TX 75037: 222 W. Las Colonas Blvd., Suite 535. Phone: 214-506-0777. Richard Shae, southwest region sales mgr.; Kendle Koontz & Doreen Lerner, account execs, southwest div.

### Hour Magazine:

LOS ANGELES, CA 90028: 5746 Sunset Blvd.  
Phone: 213-856-1050. Martin Berman, exec. producer; Steve Clements, producer; Paul Nichols. creative services mgr.

### The Wil Shriner Show:

LOS ANGELES, CA 90068: 3801 Barham Blvd.  
Phone: 213-850-3800. Charles Colarusso, exec. producer; Paul Block, producer; Richard Newton, creative services mgr.

### TVSC (Television Videotape Satellite Communications):

PITTSBURGH, PA 15205: 310 Parkway View Dr. Phone: 412-928-4700. Michael J. Hudson, v.p.-gen. mgr.; Jack A. Mauck, v.p., sales; Herman Mosley, eastern region sales rep.; Jim Tuverson Jr., western region sales rep., 213-460-4044; Dennis P. McNamara, asst. gen. mgr.; Ron Lease, chief engineer; Richard Dreyfuss, midwest sales rep.; Joseph Szarmach, sales service mgr.

Filmation—See listing.

**International Sales Representatives:**  
LOS ANGELES, CA 90064: Horizon International Television, 11811 W. Olympic Blvd. Phone: 213-312-0600. Stan Golden, pres.

Television production & syndication; animation; videotape duplication & distribution; satellite transmission.

**GUTMAN & GUTMAN INC.**  
230 Park Ave.  
Room 1546A  
New York, NY 10169  
Phone: 212-682-5652  
Leo A. Gutman, pres.  
Distributor of TV series (film/tape) & motion picture features.

**ALFRED HABER INC.**  
321 Commercial Ave.  
Palisades Park, NJ 07650  
Phone: 201-224-8000  
Telex: 642816  
Alfred Haber, pres.  
Robert Zimmerman, exec. v.p.  
Domestic & international distributor of television programming on barter or cash basis.

**HANDEL FILM CORP.**  
8730 Sunset Blvd.  
West Hollywood, CA 90069  
Phone: 213-657-8990  
Leo A. Handel, pres.  
Peter Mertens, v.p.  
Monroe Manning, secy.  
Producer & distributor of motion picture features & industrial & educational films.

**HANNA-BARBERA PRODUCTIONS INC.**  
3400 Cahuenga Blvd.  
Hollywood, CA 90068  
Phone: 213-851-5000  
Joseph Barbera, pres.  
William Hanna, sr. v.p.  
Richard Sigler, v.p. & gen. mgr.  
Sam Ewing, v.p., development  
Bruce Johnson, v.p., special projects  
Jeff Segal, v.p., creative affairs  
Jayne Barbera, v.p., animation production  
Iwao Takamoto, v.p., creative design  
Donald Mirisch, v.p., business affairs & administration  
Animation & live action; producer & distributor of industrial & educational films; producer of TV film/tape series, film/tape spot commercials, film programs on order, slides, slide film commercials & theatrical shorts; recording facilities; other services.

**LARRY HARMON PICTURES CORP.**  
650 N. Bronson Ave.  
Hollywood, CA 90004  
Phone: 213-463-2331  
Telex: 194244 LARHAR LSA  
Larry Harmon, pres.  
Susan Breth, v.p., licensing & business affairs  
Jerry Digney, v.p., mktg.

**Branch Offices:**  
NEW YORK, NY 10019: 60 W. 57th St.

Tokyo, Barcelona, Paris, Rome, London, Buenos Aires, Melbourne, Munich, Rio de Janeiro

Production & distribution of documentaries & animated programming.

**HARMONY GOLD USA INC.**  
8831 Sunset Blvd.  
Suite 300  
Los Angeles, CA 90069-2109  
Phone: 213-652-8720  
Telex: 194131  
Telecopier: 213-854-3480  
Frank Agrama, pres. & chief exec. officer  
Jehan (Gigi) Agrama, exec. v.p. & chief operating officer  
Robert Lloyd, pres., domestic sales

David La Follette, pres., international sales  
John Rocknowski, pres., mktg.  
Olga Chacon, v.p., financial controller  
Norman Siderow, v.p., development  
Paul Wischmeyer, v.p., domestic TV  
Heidi Wall, v.p., programming  
Alan Letz, dir., home video/pay cable  
Sheila Morris, dir., publicity  
Richard Firth, dir., creative services  
Producer & distributor of animated programs & mini-series; music licensing; merchandising.

**HARRISCOPE**  
10889 Wilshire Blvd.  
Suite 1240  
Los Angeles, CA 90024  
Phone: 213-208-6118  
Burt I. Harris, pres.  
Distributor of motion picture shorts.

**HARRIS-TUCHMAN PRODUCTIONS INC.**  
4293 Sarah St.  
Burbank, CA 91505  
Phone: 818-841-4100  
Ralph G. Tuchman, pres.-gen. mgr.  
Fran Harris, creative dir.  
Producer of industrial & educational films, motion picture shorts, film/tape spot commercials, film programs on order, slides, slide film commercials & theatrical shorts; editing services.

**THE HARTLEY FILM FOUNDATION INC.**  
59 Cat Rock Rd.  
Cos Cob, CT 06807  
Phone: 203-869-1818  
Elda Hartley, pres.  
James Porter, v.p.  
Producer & distributor of educational films.

**CON HARTSOCK & CO.**  
1100 Glendon Ave.  
Suite 945  
Los Angeles, CA 90024  
Phone: 213-208-6091  
Con Hartsock, pres.  
Joyce Killingsworth, operations mgr.  
Distributor of motion picture features & TV film/tape series.

**HARWOOD PRODUCTIONS LTD.**  
2115 rue de la Montagne  
Montreal, Que. H3G 1Z8  
Canada  
Phone: 514-842-2963  
Robert L. Harwood, pres.  
Sylvie Mathieu, v.p.  
Francois Champagne, documentaries  
Producer of television commercials, industrial & educational films, TV film/tape series, theatrical shorts.

**HBO STUDIO PRODUCTIONS**  
(Division of Home Box Office)  
120A E. 23rd St.  
New York, NY 10010  
Phone: 212-512-7800  
Telex: 6716256  
Dominic Serio, pres.  
Ralph Fumante, v.p.  
Judith Glassman, production mgr.  
Video production & post-production facility.

**HEARST METROTONE NEWS**—See News Services

**HEMDALE FILM CORP.**  
1118 N. Wetherly Dr.  
Los Angeles, CA 90069  
Phone: 213-550-6894  
Telex: 4720281  
John Daly, chmn.  
Derek Gibson, exec. v.p. & chief operating officer  
George Miller, dir., international sales & acquisitions  
Steven Blume, v.p., finance  
Kathy Morgan, v.p., ancillary sales

Nancy Koven, mgr., international sales  
Producer & distributor of motion picture features & TV film/tape series; exporter & importer of films; sales representative; TV rights.

**HERITAGE ENTERTAINMENT INC.**  
9229 Sunset Blvd.  
Suite 414  
Los Angeles, CA 90069  
Phone: 213-278-1566  
Telex: 3710346  
Arthur (Skip) Steloff, pres.  
Richard G. Grisar, exec. v.p.  
Alan Sacks, sr. v.p., creative affairs  
Jerry Bick, sr. v.p., world-wide theatrical production  
Alan Ericksen, v.p., east-coast production  
Pam Levinson, exec. asst.  
Robert Steloff, dir., mktg. & sales  
Producer & distributor of motion picture features & TV film/tape series; distributor of foreign language films & stock footage; exporter of films; film buyer; importer of films & TV film series; sales representative; TV rights.

**HOLLYWOOD NEWSREEL SYNDICATE INC.**—See News Services

**HOLLYWOOD VAULTS INC.**  
742 N. Seward St.  
Hollywood, CA 90038  
Phone: 213-461-4646  
David Wexler, pres.  
Temperature & humidity controlled storage vaults for film, tape, computer & business records.

**HOLT, RINEHART AND WINSTON**  
383 Madison Ave.  
New York, NY 10017  
Phone: 212-688-9100

**HOME SHOPPING NETWORK**  
1529 U.S. 19 South  
Clearwater, FL 33546  
Phone: 813-530-9455  
See listing under Pay TV & Satellite Services.

**HOME SHOPPING NETWORK 2**—See above.

**HOPE ENTERPRISES INC.**  
3808 Riverside Dr.  
Suite 100  
Burbank, CA 91505  
Phone: 213-841-2020  
Linda Hope  
Producer of TV film/tape series.

**HORIZON INTERNATIONAL TELEVISION**  
11811 W. Olympic Blvd.  
Los Angeles, CA 90064  
Phone: 213-312-0600  
Telex: 182476 ALP LSA  
TWX: 910-342-6995  
Stan Golden, pres.  
International distributor of feature films, TV movies, series, mini-series & documentaries.

**THOMAS HORTON ASSOCIATES**  
114 Sierra Rd.  
Ojai, CA 93023  
Phone: 805-646-7866  
Telex: 510-6016103  
Thomas F. Horton, pres.  
Jean H. Garner, dir., mktg.  
Producer of documentaries, specials & docudramas; distributor of foreign programming; U.S. & foreign rights.

**HOWARD RADIO-TV PRODUCTIONS**  
3918 W. Estes Ave.  
Lincolnwood, IL 60645  
Phone: 312-674-2122  
Bernard Howard, owner

Producer of animation, industrial & educational films (for specific sponsors), film/tape spot commercials & film programs on order; editing, directing & writing services.

**H-R PRODUCTIONS INC.**  
159 W. 53rd St.  
New York, NY 10019  
Phone: 212-541-8015  
Herbert Rosen, pres.  
Producer & distributor of TV film/tape series; producer of film programs on order; music library.

**HUGHES TELEVISION NETWORK INC.**  
260 Madison Ave.  
New York, NY 10016  
Phone: 212-684-7900  
Joseph M. Cohen, chief exec. officer  
John A. Tagliaferro, pres.  
Lonnie Guida, sr. v.p., chief financial officer  
William Hyland, sr. v.p., business affairs  
J. Gordon Bridge, v.p., communications services mgr.  
John Lydon, v.p. & gen. mgr.  
Specializes in providing syndicated programming, radio & TV originations & transmission facilities to the communications industry.

**ICM ARTISTS LTD.**  
40 W. 57th St.  
New York, NY 10019  
Phone: 212-556-5600  
Telex: 645054  
Cable: ICMARTISTS  
Lee Lamont, pres. (212-556-6814)  
Stewart J. Warkow, exec. v.p. & dir., conductors div. (212-556-6875)  
Jenny Vogel, v.p. & mgr., artists & conductors (212-556-5710)  
Byron Gustafson, v.p. & dir., touring div. (212-556-6867)  
Tony Russo, v.p. & dir., vocal div. (212-556-5775)  
Richard Corrado, mgr., artists (212-556-6871)  
Leonard Stein, gen. mgr., touring div. (212-556-6806)  
Mary Pat Buerkle, mgr., program & travel (212-556-6895)  
Susan Schiffer, mgr., publicity (212-556-6893)  
Artists representative.

**IMAGICOM PRODUCTIONS INC.**  
210 Treadwell St., No. 311  
Hamden, CT 06517  
Phone: 203-248-5096  
Paul A. Fusco, pres.  
Linda Fusco, v.p.  
John Lovelady, exec. producer  
Robert Fappiano, assoc. producer  
Provides creative services for film, TV series, cable TV, industrial & educational materials; specializes in puppets.

**IMPACT PRESENTATIONS**  
44 Surf Dr.  
St. Augustine, FL 32084  
Bradford Greene  
Producers of industrial marketing & training presentations on film & video.

**INDEPENDENT CINEMA ARTISTS & PRODUCERS**  
(ICAP)  
Suite 170204  
50 Broadway  
New York, NY 10004  
Phone: 212-533-9180  
Distributor of motion picture features, industrial & educational films, motion picture shorts & TV film/tape series; artists representative.

**INDEPENDENT EXCHANGE NEWS ASSN. INC.**—See News Services

## Program Sources

### THE INSTITUTE FOR REHABILITATION & RESEARCH

Division of Education  
1333 Moursund  
Houston, TX 77030  
Phone: 713-797-5940  
Distributor of industrial & educational films.

### INTERCONTINENTAL RELEASING CORP.

9000 Sunset Blvd.  
Suite 1000  
Los Angeles, CA 90069  
Phone: 213-550-8710  
Telex: 696110  
Sandy Cobe, pres.  
Sharyon R. Cobe, exec. v.p.  
Carole De Los Santos, v.p., sales  
Richard Casares, v.p., corporate development  
Stefani Deoul, head of production & development  
Raymond V. Callahan, controller  
Lori Cobe, casting dir.  
Motion picture production & distribution in domestic & foreign markets.

### INTERCONTINENTAL TELEVIDEO INC.

29 W. 38th St.  
New York, NY 10018  
Phone: 212-719-0202  
Telex: 425262ICV  
Gerald Citron, pres.  
Nigel Toovey, v.p.  
Kristin Armstrong, account exec.  
Standards conversion facility, videotape duplication in all formats, equipment sales.

### INTERFACE PRODUCTIONS INC.

Box 1219  
Casselberry, FL 32707  
Phone: 305-682-5884  
R. R. Kobrin, gen. mgr.  
C. A. Kobrin, asst. mgr.  
R. Allen White, v.p., sales  
Independent teleproduction services; production & post-production; video programs, commercials & industrial video production; mobile facilities.

### INTER-GLOBAL COMMUNICATIONS

(Div. of Radio's Reliable Resources)  
630 Park Lane  
Philadelphia, PA 19144-3713  
Phone: 215-849-3997  
F. O. Pease, gen. mgr.  
J. P. Morgan, film buyer  
David Rosen, film consultant  
A. E. Taylor, foreign mgr.  
Film, tape & satellite transmission buying service.

### INTER-GLOBAL NEWS—See News Services

### INTERNATIONAL BIBLE SOCIETY

144 Tices Lane  
East Brunswick, NJ 08816  
Phone: 201-238-5454

### INTERNATIONAL HOME ENTERTAINMENT INC.

650 N. Bronson Ave.  
Suite 250  
Los Angeles, CA 90004  
Phone: 213-460-4545  
Telex: 188166  
Robert Levinson, pres.  
Sandra Levinson, v.p.  
Deborah Scott, dir., sales  
Jed Leland Jr., administrative asst.  
Producer of motion picture features & TV film/tape series; artists representative.

### INTERNATIONAL TELE-FILM ENTERPRISES LTD.

47 Densley Ave.  
Toronto, Ont. M6M 5A8  
Canada  
Phone: 416-241-4483  
Telex: 06-969590 IN TEL FLM TOR  
Murray L. Sweigman, pres.

Steven Sweigman, v.p.  
Stuart Grant, v.p., sales  
Claus Hobe, mgr., TV sales  
Distributor.

### INTERNATIONAL TELEVISION FILM DISTRIBUTING CO. INC.

6314 La Mirada Ave.  
Hollywood, CA 90038  
Phone: 213-467-7148  
Harold J. Dennis, pres.  
Distributor of animation, motion picture features, motion picture shorts, theatrical shorts & TV productions.

### INTERNATIONAL TREASURES

(Div. of Radio's Reliable Resources)  
630 Park Lane, 2R  
Philadelphia, PA 19144-3713  
Phone: 215-849-3997  
F. O. Pease, pres.  
J. P. Sperling, sales mgr.  
B. P. Weber, mgr., international mktg./sales  
Distributor of TV films/tapes; importer & exporter of films/tapes.

### INTERSOUND

8746 Sunset Blvd.  
Los Angeles, CA 90069  
Phone: 213-652-3741  
Telex: 194131  
Telecopier: 213-854-3480  
Ahmed Agrama, pres.  
Olifet Agrama, chmn.  
Kent Harrison Hayes, v.p.  
Andrea Coppola, production mgr.  
Richard Firth, dir., creative services  
Garry Morris, dir., publicity/promotion  
Recording studios, video post-production facilities, videotape editing, automatic dialogue replacement specialist.

### IRIS FILMS INC.

155 W. 23rd St.  
New York, NY 10011  
Phone: 212-206-6400  
Telex: 697-1610 IRIS  
Morton Dubin, pres.  
Jean Dubin, v.p.  
Richard Avedon, John Bonano, Jay Dubin, Howard Guard, Hiro, Stuart Macleod, Twyla Sharp, Maxine Tabak, dirs.  
Marc Siegel, head of production  
Sam Alexander, graphics, special effects  
Producer of film/tape spot commercials, Pacific Data Images computer generated graphics, TV film/tape series, open-end film commercials (made for TV); music videos; sales representative.

### ITC ENTERTAINMENT

115 E. 57th St.  
11th Floor  
New York, NY 10022  
Phone: 212-371-6660  
Telex: 62678  
Cable: Eyetecee, New York  
Arthur Kananack, pres.  
Elliott Abrams, sr. exec. v.p.  
James Stern, exec. v.p.-gen. sales mgr.  
James Murrinan, exec. v.p.-gen. mgr., international  
Armando Nunez, exec. v.p., foreign sales  
Murray Horowitz, exec. v.p., advertising & public relations  
Edward Gilbert, v.p., legal & business affairs  
Charlie Keys, v.p.-western div. sales  
John Herrin, v.p.-southern div. sales mgr.  
Reid Davis, sales mgr., midwestern div. sales  
Donald Toye, sales mgr., eastern div. sales

### Branch Offices:

TORONTO, ONT. M4W 1A5: ITC Television/Cinema Distribution Inc., Manulife Center, Suite 1203, 55 Bloor St. W. Phone: 416-964-7795. Doralea Rosenberg, gen. mgr.

MONTREAL, QUE.: 1818 West rue Sherbrooke. Yordan Nicolov, agent

Producer & distributor of animation, motion picture features & TV film/tape series.

### THE "IT IS WRITTEN" TELECAST

(Div. of Adventist Media Center)  
1100 Rancho Conejo Blvd.  
Newbury Park, CA 91320  
Phone: 805-373-7733  
Telex: 65-9245  
Bob E. Jacobs, pres.  
A. E. Krogstad, mgr.  
George E. Vandeman, dir./speaker  
David L. Jones, producer-production mgr.  
Martin Weber, asst. to the dir./speaker  
David B. Smith, dir., public relations  
Ruben Sanchez, dir., development  
Royce C. Williams, field services  
Producer & distributor of TV film/tape series.

### RILEY JACKSON PRODUCTIONS

6353 Homewood Ave.  
Hollywood, CA 90028  
Phone: 213-464-4708  
Riley Jackson, pres.  
Distributor of motion picture features & foreign language films; producer of TV film/tape series; exporter & importer of films; recording facilities; equipment & properties for lease; other services.

### HENRY JAFFE ENTERPRISES INC.

Sunset/Gower Studios  
1420 N. Beachwood Dr.  
Los Angeles, CA 90028  
Phone: 213-466-3543

### JANUS FILMS INC.

Suite 401  
888 7th Ave.  
New York, NY 10106  
Phone: 212-753-7100  
A. William J. Becker III, chmn.  
Jonathan B. Turell, managing dir.  
Distributor of motion picture features & shorts, foreign language films, TV film/tape series & stock footage; film buyer; importer of films.

### JAYAN FILM PRODUCTIONS

1245 Fowler St. NW  
Atlanta, GA 30318  
Phone: 404-876-7373  
John E. Reichard, pres.  
Jim Collins & Glenn Kirkpatrick, dirs.  
Annie Cabaniss & Carol Hardin, producers  
Bobby D. Johnston, production mgr.  
Larry Krantz, post-production mgr.  
Producer of film/tape spot commercials.

### JAY INC.

204 E. 58th St.  
New York, NY 10022  
Phone: 212-223-0800  
Ferdinand J. Smith III, pres.  
Gregory W. Smith, v.p., sales mgr.  
Animation; producers of film/tape series & commercials; industrial & educational films; custom music.

### J.E.D. PRODUCTIONS CORP.

140 E. 56th St.  
Suite 11 E  
New York, NY 10022  
Phone: 212-826-1221  
Telex: 234134  
Cable: JEDFILM  
Jackson E. Dube, pres.  
Distributor of motion picture features & shorts, foreign language films & TV film/tape series; importer of films & TV film series; sales representative; TV rights.

### JEFFERSON PILOT TELEPRODUCTIONS

One Julian Price Place  
Charlotte, NC 28208  
Phone: 704-374-3669

TWX: 910-380-3483  
Ed Hull, gen. mgr.  
Fred Boucherle, operations mgr.  
Dan DuVall, sales  
Dave Almstead, dir., syndication/mktg.  
Mike Burg, Jimmy Rayburn, Quay Sistare, Alycia Kivlighan, Powell Kidd  
Production, distribution, promotion, sales & syndication of sports & nature programming. Mobile production facilities.

### JERRY JEROME PRODUCTIONS INC.

68 Windsor Gate  
North Hills, NY 11040  
Phone: 516-627-1949  
Music for commercials & films; producer of film/tape spot commercials; other services.

### THE JEWISH CHAUTAUQUA SOCIETY

838 Fifth Ave.  
New York, NY 10021  
Phone: 212-570-0707  
Carl J. Burkon, pres.  
Richard D. Karfunkle, v.p.  
Av Bondarin, exec. dir.  
Producer & distributor of educational & religious films.

### JM PRODUCTION CO.

2208 Union St.  
San Francisco, CA 94123  
Phone: 415-346-3261  
James E. Caruso & Mavis E. Arthur, exec. producers  
Producer of animation, TV film/tape series & spot commercials; TV rights.

### JMP VIDEOCONFERENCE GROUP

830 Third Ave.  
New York, NY 10022  
Phone: 212-758-8400  
Bill Morton, pres.  
Robert A. Bleyer, v.p.  
Video production; other services.

### GORDON JONES PROGRAMMING

2 Ledge Rd.  
Scarborough, Ont. M1M 1H1  
Canada  
Phone: 416-267-1239  
Telex: 06-22302  
Gordon H. Jones, pres.  
Independent Canadian program syndication.

### JOSEPH JOSEPHSON

64-II 99th St.  
Forest Hills, NY 11374  
Phone: 718-459-5216  
Film consultant & videotape coordinating services; distributor of industrial & educational films.

### JRD PRODUCTIONS

1222 16th Ave. S.  
Box 121467  
Nashville, TN 37212  
Phone: 615-327-2532  
Reg Dunlap, pres.  
Sam Fuller, v.p., mktg.  
Joyce Simmons, v.p., station sales  
Jim Owen, account exec.  
National & regional producer & syndicator of TV specials & series.

### K & H PRODUCTIONS INC.

4141 Office Pkwy.  
Dallas, TX 75204  
Phone: 214-826-8952  
R. K. Keitz, pres.  
Tom Young, exec. v.p.  
John Bronaugh, v.p.  
Doyle Bohannon, sales rep.  
Jim Polk, computer graphics/animation  
Dan Keitz, audio-visual

Producer of film & audio-visuals for business, education & TV, specializing in animation (cell & computer), industrial & educational films, live-action film commercials, religious films, film/tape spot commercials, slides, slide film commercials & theatrical shorts; properties for lease; recording facilities; studio facilities for rent; other services.

## KAMEN AUDIO PRODUCTIONS INC.

16 W. 46th St.  
New York NY 10036  
Phone: 212-575-4660  
Roy Kamen, pres.  
Marina Kamen, v.p.  
Library music, original music, sound effects, voice-over casting, radio production

## KATZ SPORTS

One Dag Hammarskjold Plaza  
New York, NY 10017  
Phone: 212-572-5500

## ROBERT KEESHAN ASSOCIATES INC.

Captain Kangaroo  
40 W. 57th St.  
ICM 16th Floor  
New York, NY 10019  
Phones: 212-556-5714; 212-581-2512  
Robert Keeshan, pres.  
Ruth Manecke, producer  
Producer of TV film/tape series; TV rights; personal appearances.

## M. A. KEMPNER INC.

4699 N. Federal Hwy.  
Suite 102  
Pompano Beach, FL 33064  
Phone: 305-946-7660  
TWX: 510-956-9661  
Marvin A. Kempner, pres.  
Glenn A. Seger, v.p.  
Richard Walker, v.p., engineering  
Robert J. Grossman, gen. sales mgr.  
Automated telephone polling equipment, feature films, animation & electronic games for TV.

## KILLIAM SHOWS INC.

6 E. 39th St.  
New York, NY 10016  
Phone: 212-679-8230  
Paul Killiam, pres.  
John Rogers, v.p.  
Producer of open-end film commercials (made for TV), TV film/tape series & spot commercials, film programs on order & theatrical shorts; distributor of motion picture features & shorts, producer & distributor of industrial & educational films, exporter of films; stock footage.

## KINETIC DESIGN SYSTEMS LTD.

8201 E. Pacific Place  
Suite 503  
Denver, CO 80231  
Phone: 303-750-5000  
Dan Nussbeck, pres.  
Ron Shaw, gen. mgr.  
Rick Koch, dir., animation  
Jim Pinigis, animator  
Mark Shepard, editor  
Eric Replinger, production technician  
Video live-action & animation production, post-production & duplication.

## KING FEATURES ENTERTAINMENT

235 E. 45th St.  
New York, NY 10017  
Phone: 212-682-5600  
TWX: 710-581-2391  
Bruce L. Paisner, pres.  
William E. Miller, exec. v.p.  
Leonard R. Soglio, v.p. & dir., sales  
Samuel Gang, international sales dir.  
Distributor of feature films & movies made

for TV, animation, TV inserts & documentaries; producer of animation & syndicated series.

## KING WORLD PRODUCTIONS

12400 Wilshire Blvd.  
Los Angeles, CA 90025  
Phone: 213-826-1108  
Telex: 181051  
Fax: 213-207-2179  
Roger M. King, chmn.  
Michael King, pres. & chief exec. officer  
Sid Cohen, pres., domestic TV distribution  
David Sifford, pres., King World Enterprises Syndication of TV series.

## KLEIN &

1111 S. Robertson Blvd.  
Los Angeles, CA 90035  
Phone: 213-278-5600  
Bob Klein, pres.  
Bruce Littlejohn, sr. v.p., production  
James Jackson, sr. v.p., business affairs

## WALTER J. KLEIN CO. LTD.

6311 Carmel Rd.  
Box 2087  
Charlotte, NC 28211-2087  
Phone: 704-542-1403  
Walter J. Klein, pres.  
Richard A. Klein, v.p.  
Terry Losardo, v.p., production  
David Jordan, v.p., administration  
Betsy Klein, dir., print sales  
Roxanne Mason, distribution dir.  
Charles Shedd, Julie Johnston, Dan Boyd, Patricia Kay, Brady Brandwood, Salvatore Messina & Charles Merzbacher, dirs.  
David Sherwin, editorial dir.  
Barbara Cade, computer dir.  
Elizabeth Norkum, Denise Joseph, Sandy Newton, Mary Babcock, Betty Stephens & John Edwards, administration  
Producer & marketer of sponsored films; editing, recording, mixing & projection services; animation, sound stage, music & storage facilities; commercial films/tapes.

## KLINE COMMUNICATIONS CORP.

Box 38607  
Los Angeles, CA 90038  
Phone: 213-462-6371  
Fred W. Kline, pres.  
Verna M. Kline, secy-treas.  
Producer & distributor of news; distributor of stock footage; properties for lease.

## KLUGE COMMUNICATIONS INC.

5350 W. Clinton Ave.  
Milwaukee, WI 53223  
Phone: 414-354-9490  
Douglas Kluge, pres.  
David Kluge, dir., sales  
Julie Hill Metzner, production dir.  
Film printing, processing & editing; audio recording & editing; music libraries; video editing, transfer & duplication; slide duplication mounting, collating, traying & creative slides; computer graphics; commercial film, video & multi-image format production.

## K-PAY ENTERTAINMENT INC.

1855 Sunset Plaza Dr.  
Los Angeles, CA 90069  
Phone: 213-659-6361  
Leonard Krane, pres.  
Feature film distribution.

**KPAY-TV CORP.**—See K-PAY ENTERTAINMENT Inc. above.

## N. LEE LACY/ASSOCIATES

8446 Melrose Place  
Los Angeles, CA 90069  
Phone: 213-852-1414  
Telex: 677324  
Fax: 213-658-5853  
N. Lee Lacy, chmn.  
Benson Green, pres.

Barry Munchick, exec. v.p.-head of production  
Marian Owens, exec. v.p., secy-treas. & controller  
Kay Millet, v.p., production  
Brian Mitchell, v.p., sales & mktg.  
Film production including music videos, commercials, public service announcements.

## THE LANDSBURG CO.

11811 W. Olympic Blvd.  
Los Angeles, CA 90064  
Phone: 213-478-7878  
Telex: 182476 ALPLSA  
Alan Landsburg, chmn.  
Howard Lipstone, pres.  
Kay Hoffman, exec. v.p.  
Joan Barnett, v.p., movies & mini series  
Thomas Igner, controller  
Mark Pedowitz, v.p., business affairs & general counsel  
Jane Lipstone, v.p., publicity  
Commercial film production; TV commercials, videos & public service announcements.

## DON LANE PICTURES INC.

35 W. 45th St.  
New York, NY 10036  
Phone: 212-840-6355  
Donald J. Lane, pres.  
Thomas M. Lalicky, producer/financial services  
Carol Laufer, producer  
Producer of industrial & educational films, newsreels, TV film/tape series, film/tape spot commercials & film programs on order.

## LaROSE PRODUCTIONS LTD.

825 7th Ave.  
New York, NY 10019  
Phone: 212-541-7064  
Lou LaRose, pres. & dir./cinematographer  
Camille LaRose, v.p., sales  
Terry Morelli, producer  
Rick Lopes, sales  
Louis Anthony LaRose, mgr., production  
Film production.

## LASER EDIT INC.

540 N. Hollywood Way  
Burbank, CA 91505-4455  
Phone: 818-842-0777  
Bill Breshears, pres. & chief exec. officer  
Nancy Henson, v.p.  
Steve Mitchell, v.p.  
Hollie Gailen, dir., client services  
Mea Abdullah, scheduling supervisor  
Laser disc & videotape editing facilities; special effects laboratory.

## THE LATHAM FOUNDATION

1826 Clement  
Alameda, CA 94501-1397  
Phone: 415-521-0920  
Hugh H. Tebault, pres.  
Wallace Jamie, v.p.  
Richard L. Burns, mktg. & development  
Steve Nagy, exec. film producer  
Producer & distributor of TV film/tape series; educational films; English & limited Spanish films.

## LAUREL ENTERTAINMENT CORP.

421 S. Van Ness  
Unit 39  
Los Angeles, CA 90020  
Phone: 213-387-9582  
Lee Orgel, pres.  
Producer & distributor of animation; distributor of motion picture features & TV film/tape series; exporter of films.

## LAWREN PRODUCTIONS INC.

930 Pitner Ave.  
Evanston, IL 60202  
Phones: 312-328-6700; 800-323-9084  
Joel Altschul, chmn.  
Joe Farragher, pres.

Jan O'Connor, mktg. coordinator  
Distributor of educational films on health, child development, parenting the handicapped, mental retardation, prevention of child abuse; films for special education, classroom use, teacher training.

## ROBERT LAWRENCE ENTERPRISES

305 Madison Ave.  
Suite 411  
New York, NY 10165  
Phone: 212-996-2836  
Producer of motion picture features, foreign language films, TV film/tape series & film programs on order; consulting, production, distribution & acquisition services.

## LBS COMMUNICATIONS INC.

875 Third Ave.  
New York, NY 10022  
Phone: 212-418-3000  
Telex: 71-423336  
TWX: 310-423336  
Henry Siegel, chmn.-pres.  
Alan Bennett, pres., mktg. & distribution  
Phil Howort, pres., LBS Broadcast Group  
Paul Siegel, pres., LBS Entertainment  
Fred Petrosino, exec. v.p., LBS Distribution  
Tony Intelisano, exec. v.p., mktg.  
Michael Weiden, exec. v.p., advertiser sales

## Branch Offices:

CHICAGO, IL 60611: 625 N. Michigan Ave., Suite 1200. Phone: 312-943-0707

LOS ANGELES, CA 90069: 9220 Sunset Blvd., Suite 101-A. Phone: 213-859-1055

Multi-media company specializing in production & distribution to broadcast stations & cable systems; servicing the advertiser community; home video; international; theatrical ventures; direct marketing; merchandising & publishing.

## LCA/HIGHGATE PICTURES

16 W. 61st St.  
New York, NY 10023  
Phone: 212-603-7700  
Steven P. Maier, pres.  
Helen Verno, sr. v.p., creative affairs  
Producer & distributor of motion picture features & shorts & mini-series.

## LEARN INCORPORATED

113 Gaither Dr.  
Mount Laurel, NJ 08054-9987  
Phone: 609-234-6100  
Telex: 178102 LEARN  
Bruce E. Corley, pres.  
Bill Kelley, mgr., sales  
Mark Giffen, mgr., mktg.  
Self-learning educational programs on video & audio cassettes.

## LeSEA BROADCASTING NETWORK

Box 50250  
Indianapolis, IN 46250  
Phone: 317-773-5050  
Dr. Lester Sumrall, pres.  
Peter Sumrall, v.p.  
Jim Shaffer, gen. sales mgr.  
David Streit, operations mgr.  
Doug Garlinger, chief engineer  
Producer of open-end tape commercials (made for TV), religious films, TV film/tape series & spot commercials; recording facilities; studio facilities for rent; post-production services.

## GENE LESTER PRODUCTIONS

4918 Alcove Ave.  
North Hollywood, CA 91607  
Phone: 818-769-6160  
Gene Lester, pres.  
Nathalie Lester, v.p.  
Caroline Harding & Burt Wenland, assoc. producers

## Program Sources

Producer of TV programs, documentaries & specials; film & video photography, editing, titling, sound recording & post production.

### LE VAN ENTERPRISES INC.

203 N. Wabash Ave.  
Chicago, IL 60601  
Phones: 312-263-6319; 312-263-7991  
Robert Lewandowski, pres.  
Barbara Rozwadowski, asst. to pres.  
Producer of radio & TV programs & commercials for Polish audiences.

### LEVIEU INTERNATIONAL PRODUCTIONS

15 Chesterfield Hill  
London W1, England  
Phone: 629-4545  
John D. LeVieu, pres.

### LEAR LEVIN PRODUCTIONS

16-A W. 88th St.  
New York, NY 10024  
Phone: 212-595-5526  
Lear Levin, dir./cameraman  
Leslie McNeil, producer  
Producer of TV commercials.

### LEVINSON ENTERTAINMENT VENTURES INTERNATIONAL INC.

650 N. Bronson Ave.  
Suite 250  
Los Angeles, CA 90004  
Phone: 213-460-4545  
Telex: 188166  
Robert S. Levinson, pres.  
Sandra S. Levinson, v.p.  
Jed Leland Jr., administrative asst.  
Packaging of motion picture, TV, cable & video in worldwide market.

### JACK LIEB PRODUCTIONS INC.

100 W. Erie St.  
Chicago, IL 60610  
Phone: 312-943-1440  
Warren H. Lieb, pres.  
Producer & distributor of industrial & educational films, newsreels, open-end film commercials (made for TV), religious films, TV film/tape series & spot commercials, film programs on order, slides, slide film commercials & theatrical shorts; interactive video-disc; other services.

### LIGHTSCAPE PRODUCTIONS INC.

420 West 45th St.  
4th Floor  
New York, NY 10036  
Phone: 212-757-0204  
Jeffrey Poretzky, pres.  
Film & video production company; videotape editing & recording services.

### HAL LINKER PRODUCTIONS

4021 Royal Oaks Place  
Encino, CA 91436  
Phone: 818-789-3308  
Halla Linker, pres.  
Jay Krosop, v.p.  
Producer of TV travel/adventure series; industrial & educational films & stock footage.

### LINSMAN FILM

6930 E. First St.  
Scottsdale, AZ 85251  
Phones: 602-949-9008; 212-517-2044 (New York)  
Telex: 220883 TAUR  
TWX: 710 581 5380 PPNYK  
William D. Linsman, pres.  
Paula Panich, v.p.  
Marjorie Rosenman, west coast rep.  
Joan Colvin, accounts receivable  
Producer of TV commercials & programs.

### LIONHEART TELEVISION INTERNATIONAL

1762 Westwood Blvd.  
Suite 320  
Los Angeles, CA 90024  
Phone: 213-470-3939

Telex: 371-0286  
Frank R. Miller, pres. & chief exec. officer  
Tay Voye, exec. v.p.  
David Friedman, sr. v.p., group & network development  
Richard Golden, v.p., commercial sales div.  
Glen Shipley, v.p., chief financial officer  
Ray Krafft, v.p., public TV division  
Kim Ryan, dir., creative services  
Distributor of BBC & other foreign programs in the United States, newsreels, TV film/tape series; co-producer of television programs & documentary specials.

### L.I. TV-NEWS—See News Services

### LOEBEL PRODUCTIONS

Precision Rd.  
Danbury, CT 06810  
Phone: 203-798-8754  
Herbert Loebel, pres.  
Alice Loebel, v.p.  
John O'Neill, dir., writer  
Patrick Irwin, producer  
Producer of film/tape spot commercials, industrials & videos.

### LONDON TELEVISION SERVICE

Hercules House  
Hercules Rd.  
London SE1 7DU  
England  
Phone: 01-928-2345  
Telex: 915 444  
Wyn Roberts, pres.  
Angela Rea, v.p.  
David Faulkner, sales exec., U.S.  
Jackie Huxley, sales exec., Europe  
Producer & distributor of educational series & documentaries.

### LOOK & CO.

170 Fifth Ave.  
New York, NY 10010  
Phone: 212-627-3500  
Richard E. Look & Jeanne Neary, partners  
Marc Blatte, composer/producer  
Donna Cicchetti, Brad Worrell  
Original music & scoring for commercials.

### LORIMAR-TELEPICTURES CORP.

10202 W. Washington  
Culver City, CA 90232-3783  
Phone: 213-202-2000  
Merv Adelson, chmn.-chief exec. officer  
David Salzman, office of the president  
J. Anthony Young, exec. v.p.-chief financial officer  
Barbara S. Brogliatti, sr. v.p., worldwide corporate communications  
Stephen Davidson, sr. v.p., corporate finance  
Robert Giovannettone, sr. v.p., corporate financial planning  
Jerry Gottlieb, sr. v.p.  
Michael Meltzer, sr. v.p. & group controller  
Stephen Ross, sr. v.p. & general counsel  
Burt Vaupen, sr. v.p., administration  
Michael Donohew, sr. v.p., worldwide product acquisitions  
Sid Marshall, sr. v.p., advertising group  
Paul Stager, sr. v.p., studio general counsel  
Steven Heckler, sr. v.p., data & communications systems  
Leslie Moonves, sr. v.p., network development  
Edward O. Denault, sr. v.p., production  
Scott Stone, sr. v.p., first-run television group  
Marie McKeller, v.p. & secy.  
Irwin Molasky, v.p.

### Branch Offices:

SHERMAN OAKS, CA 91403: 15303 Ventura Blvd. Phone: 818-986-3600. Richard Robertson, office of the president; James McGillen, pres., first-run syndication; Patrick Kenney, pres., off-network syndication; Scott Carlin, exec. v.p., perennial syndication; Karl Kuechenmeister, exec. v.p., media sales; Garrett Hart, sr. v.p., research, Lorimar-

Telepictures Corp.; Bruce Rosenblum, sr. v.p., first-run & perennial research, Lorimar-Telepictures Domestic; Joseph Goldfarb, sr. v.p., bcstg.; James Moloshok, sr. v.p.; Dalton Danon, v.p., pay/cable & feature film syndication; Roslyn Fisch, v.p., distribution services; Jeff Pryor, mgr., press relations

SHERMAN OAKS, CA 91403: N.I.W.S.—15303 Ventura Blvd. Phone: 818-789-5000. Don Ross, exec. v.p., Lorimar-Telepictures News & Information Group

NEW YORK, NY 10017: One Dag Hammarskjold Plaza. Phone: 212-735-1500. Michael Garin, office of the president; Michael Jay Solomon, office of the president; Art Loomis, sr. v.p. & treas.; Karl Kuechenmeister, exec. v.p., media sales; Stuart Graber, sr. v.p., international sales; Jeff Schlesinger, sr. v.p., international sales; Peter Temple, v.p.

Producer & distributor of TV film/tape series & news; distributor of animation, motion picture features, newsreels, open-end film commercials (made for TV), motion picture shorts, film/tape spot commercials & theatrical shorts; exporter of films; film buyer; film handlers; importer of films; importer of TV film series; laboratory facilities & services; properties for lease; sales representative; TV rights.

### LOVINGER, TARDIO, MELSKY INC.

157 E. 35th St.  
New York, NY 10016  
Phone: 212-532-3311  
Barney Melsky, pres.-dir., sales  
Neil Tardio, Jeff Lovinger & Ed Bianchi, dirs.  
Laurence Dubin, v.p.-production mgr.  
Michelle O'Connell, sales rep.  
Producer of motion picture features, open-end film commercials (made for TV), motion picture shorts & film/tape spot commercials; music videos.

### LTM PRODUCTION SERVICES

909 N.W. 10th Terrace  
Fort Lauderdale, FL 33311  
Phone: 305-522-1070  
Rick Jello, regional mgr.

### Branch Office:

ORLANDO, FL 32824: 1509 Pine Ave. Phone: 305-859-0411.  
Production facilities; sales & rental of LTM lighting.

### LUCAS/McFAUL INC.

320 W. 46th St.  
New York, NY 10036  
Phone: 212-581-3970  
Commercial music production.

### LUTHERAN CHURCH IN AMERICA

231 Madison Ave.  
New York, NY 10016  
Phone: 212-696-6777  
Department of Telecommunications: Paul Milner, telecommunications specialist  
Distributor of TV film/tape series, film/tape spot commercials & properties for lease.

### LUTHERAN TELEVISION

2185 Hampton Ave.  
St. Louis, MO 63139-2983  
Phone: 314-647-4900  
Telex: 590083  
Janet R. Meyer, mgr., media mktg. & promotion  
Linda Hirschbuehler, mktg. asst., series programming  
Nancy Nickolotsky, mktg. asst., special programming  
Animation; producer & distributor of religious films & TV film/tape series; distributor of foreign language films.

### MADISON INTERNATIONAL GROUP INC.

488 Madison Ave.  
New York, NY 10022  
Phone: 212-688-7274  
Evelyn Carter, chmn.  
Charles Waas Gerber, pres.  
Syndication; production of commercials, TV series & training films; public relations services; marketing.

### MADISON PACIFIC INC.

Box 5597  
Sherman Oaks, CA 91413  
Phone: 818-990-6196  
Robert W. Stabler, pres.  
Clifford E. Enger, v.p.  
Patricia A. Tracey, secy.-treas.  
Motion picture film & videotape production.

### MAGIC KEY—See Newhoff-Blumberg Inc.

### MAGICOM

2801 Wayzata Blvd.  
Suite 2  
Minneapolis, MN 55405  
Phone: 612-377-9857  
Daniel D. Witkowski, pres.  
James Miller, production  
Producer & distributor of TV film/tape series & theatrical shorts; artists representative; importer of TV film series; TV rights; children's programming.

### MAJOR LEAGUE BASEBALL PRODUCTIONS

1212 Ave. of the Americas  
New York, NY 10036  
Phone: 212-921-8100  
Joe Podesta, chmn.  
Jim Holland, pres.  
Geoff Belinfante, v.p.-exec. producer  
Terry Kassel, dir., media services  
Peggy White, dir. station relations  
Producer of film programs on order; producer & distributor of industrial & educational films & TV film/tape series; stock footage.

### MANBECK PICTURES CORP.

3621 Wakonda Dr.  
Des Moines, IA 50321  
Phone: 515-285-8345  
Earl Manbeck Jr., pres.  
Bonnie Manbeck, v.p.  
Ken Weldon, sales  
Distributor of TV programs on videotapes.

### EDDY MANSON PRODUCTIONS INC./MARGERIE MUSIC INC.

7245 Hillside Ave.  
No. 216  
Los Angeles, CA 90046  
Phone: 213-874-9318  
Eddy Lawrence Manson, pres.  
Paula Dorne, v.p.  
Music production for all media.

### MARATHON ENTERTAINMENT

102 E. 30th St.  
New York, NY 10016  
Phone: 212-686-8744  
Alan Lubell  
Distributor of "Greatest Sports Legends" series & the NY City Marathon.

### MARATHON INTERNATIONAL PRODUCTIONS

211 E. 51th St.  
New York, NY 10022  
Phone: 212-688-1130  
Telex: 640532 MARATELVIS NYK  
Konstantin Kalser, pres.  
Martha Faberman, v.p.  
Producer of newsreels, motion picture shorts, TV film/tape series, news film programs on order & theatrical shorts; producer & distributor of industrial & educational films.

### MARINELAND OF FLORIDA INC.

Rte. 1  
Box 122  
St. Augustine, FL 32086

Phone: 904-471-1111  
 Bill Huck, publicity  
 Distributor of educational films & stock footage.

**ALAN F. MARTIN**

1776 Hovsons Blvd.  
 Toms River, NJ 08753  
 Phone: 201-255-4525  
 Distributor of religious films.

**MARYKNOLL FATHERS & BROTHERS**

(Catholic Foreign Mission Society)  
 Media Relations  
 Maryknoll, NY 10545  
 Phone: 914-941-7590  
 Father Donald J. Doherty, M. M., dir., media relations  
 Producer & distributor of educational films, religious films, motion picture shorts, foreign language films & TV film/tape series.

**MASTER KEY**—See Newhoff-Blumberg Inc.

**MASTER MOTION PICTURE CO.**

44 Piedmont St.  
 Boston, MA 02116  
 Phone: 617-426-3592  
 Editing, processing, recording, projection room, storage, etc.

**MAX MEDIA**

5371 Wilshire Blvd.  
 No. 216  
 Los Angeles, CA 90036  
 Phone: 213-937-0843  
 Ron Diamond, pres.  
 Producer & distributor of animation, motion picture features, motion picture & theatrical shorts; exporter & importer of films; distributor of foreign language films.

**MAYSLES FILMS INC.**

250 W. 54th St.  
 New York, NY 10019  
 Phone: 212-582-6050  
 Albert Maysles  
 Joseph Berlinger, dir., sales, commercials & corporate films  
 Ani de le Jara, distribution mgr., documentaries & features  
 Production & distribution of documentaries; production of commercials & corporate films.

**MCA TV**

(Div. of MCA Inc.)  
 445 Park Ave.  
 New York, NY 10022  
 Phone: 212-759-7500  
 Telex: 127788  
 TWX: 710-581-550  
 Al Rush, chmn., MCA TV Group  
 Robert Harris, pres., MCA TV Group  
 Don Menchel, pres., MCA TV  
 Shelly Schwab, pres., MCA TV Enterprises  
 Carl A. Russell, sr. v.p.-sales mgr.  
 Bert Herbert, v.p.-research mgr.  
 Marc Grayson, sr. v.p. mktg.  
 David Brenner, sr. v.p., advertiser sales  
 Mort Slakoff, v.p., creative services  
 Jim Kraus, v.p., northeast area  
 Lin Oliver, v.p., MCA TV Enterprises  
 Bobbi Fisher, v.p., station clearances  
 David Darley, v.p., syndication services  
 Fran Toll, v.p., TV distribution  
 Don Micallef, v.p., research & sales development  
 Ernie Goodman, v.p.-dir. of legal & business affairs  
 Karen Volkman, dir., advertiser sales, east  
 Stephanie Beatty, sales exec.  
 John Carson, sales exec.  
 Robert Raleigh, sales exec.  
 Steve Rosenberg, sales exec.  
 Charlotte Sweet, sales exec.  
 Kate Kelleher, dir., operations & creative services  
 Kathy Fenus, asst. dir. of operations

Gerri Pare, dir. of promotion & publicity  
 Steve Teamkin, dir., sales service  
 Paulette Morrison, mgr., sales administration  
 Chris Rovtar, sales exec.  
 Bill Vrbanic, v.p. syndicated services  
 Sara Rutenburg, asst. gen. counsel  
 Nancy Colligan, research mgr., barter div.  
 Tom Russo, research mgr., cash div.

**Branch Offices:**

UNIVERSAL CITY, CA 91608: 100 Universal City Plaza. Phone: 818-777-1000. Richard Nailling, v.p., western area; Bill Smith, sales exec., western area; Bill Trotter, sales exec.; Gary Wendt, sales exec.

DALLAS, TX 75230: 12740 Hillcrest Rd., Suite 115. Phone: 214-386-6400. Tom Maples, v.p., southwest area.

ATLANTA, GA 30342: 175 W. Wieuca Rd. NE, Room 104. Phone: 404-257-9166. Jeff McElheney, sales exec., southeast area.

CHICAGO, IL 60611: 425 N. Michigan Ave. Phone: 312-337-1100. Paul Hoffman, v.p., midwest area; Inger Jensen, dir., advertiser sales, midwest area; Steve Saltman, sales exec.

Distributor of off-network features & series, first-run programming, advertiser-supported series, features & specials.

**MCA TV INTERNATIONAL**

100 Universal City Plaza, 500-8  
 Universal City, CA 91608  
 Phone: 818-777-4275  
 Telex: 67-7053 MUSICOR  
 TWX: 910-499-2679 UNIVERSAL CITY  
 Colin P. Davis, pres.  
 Marion Edwards, v.p., asst. to pres.  
 Alberta Barteel, mgr., product services  
 International sales and distribution of Universal Television product and Universal Studios' feature films.

**Foreign Offices:**

AUSTRALIA: Universal House, Pelican & Poplar Sts., GPO Box 3175, Sydney. Phone: 267-9844/9032. Telex: 790-25687. Pal Cleary, v.p.

BRAZIL: Rua Said Aiach, 305, Caixa Postal 1964, Sao Paulo. Phone: 884-0166. Telex: 391-1123206. Wanderley Fucciolo, v.p.

CANADA: MCA Bldg., 2450 Victoria Park Ave., Willowdale, Ont. M2J 4A2. Phone: 416-491-3000. Telex: 610-49-5204. Peter Hughes, v.p.

ENGLAND: 139 Piccadilly, London W1. Phone: 01-629-7211. Telex: 299570. Roger Cordjohn, v.p.

FRANCE: 8 Rue La Boetie, 75-Paris, 8eme. Phone: 265-9780. Telex: 842-290801. Claude Perrier & Hendrik Van Daalen, v.p.s

JAPAN: Maison Hirakawa Bldg., 2-5-2, Hirakawa Cho, Chiyoda-ku, Tokyo 102. Phone: 265-5726/27. Keinosuke Kuragaki, v.p.

LEBANON: Chahway Bldg., 2nd Floor, Mutran Attalah St., Box 16-6342, Achrafieh-Beirut. Phone: 325-283. Telex 44645 MUSICO LE. Kamal Sayegh, v.p.

NETHERLANDS: Box 9258, Rijswijkstraat 175, Amsterdam W. 3. Michael Brodie, gen. mgr.

PUERTO RICO: Universal Pictures Corp. of Puerto Rico, Box 8291, San Juan, PR 00910. Phone: 809-725-1353. Telex: 365-4383 Via WUI. Alfredo Lopez

Distribution for international television of TV film/tape series & theatrical motion pictures.

**MCA UNIVERSAL CORPORATE FILM DIVISION**

100 Universal Plaza  
 Universal City, CA 91608  
 Phone: 213-985-4321  
 William Burch, pres.  
 Bruce Green, dir.  
 Commercial & industrial motion picture film production.

**MCCANN-ERICKSON INC.**

485 Lexington Ave.  
 New York, NY 10017  
 Phone: 212-697-6000  
 Eugene A. DeWitt, exec. v.p., media services  
 Richard J. Busciglio, sr. v.p.-dir. broadcast/USA  
 Saul Cohen, v.p.-gen. mgr./national broadcast  
 Stephen E. Blum, v.p.-asst. gen. mgr./broadcast  
 Marc Goodman & Marie Skelly, v.p.s-network account supervisors  
 Lenore Stewart, network account supervisor  
 Hadassa Gerber, sr. v.p.-dir., media information & new technologies (MINT)

**Branch Office:**

LOS ANGELES, CA 90048: 6420 Wilshire Blvd. Phone: 213-655-9420. John Rhone, TV program exec.

**MCDONNELL DOUGLAS CORP.**

(Film & TV Communications)  
 3855 Lakewood Blvd.  
 Suite 36-16  
 Long Beach, CA 90845  
 Phones: 213-593-0774; 213-593-0775  
 John Nash, Vern Barry  
 Producer of foreign travel films, TV film/tape series & film/tape spot commercials; producer & distributor of news, film programs on order & stock footage; recording facilities; studio facilities for rent.

**MCGUANE STUDIO INC.**

36 Horatio St.  
 New York, NY 10014  
 Phone: 212-582-8925  
 James P. McGuane, pres.  
 Amanda Ma, production mgr.  
 Full services production studio for commercials, industrials, short features, documentaries, music videos.

**MEADOWLANE ENTERPRISES INC.**

15201 Burbank Blvd.  
 Van Nuys, CA 91401  
 Phone: 213-988-3830  
 Steve Allen, pres.  
 James D. Freeman, secy.-treas.  
 24 TV specials "Meeting of Minds" for PBS network; 12 specials for Disney Channel.

**MEDALLION TELEVISION ENTERPRISES INC.**

8831 Sunset Blvd.  
 Suite 100  
 West Hollywood, CA 90069  
 Phone: 213-652-8100  
 Telex: 910-490-1139  
 Telecopier: 213-652-1085  
 John A. Ettliger, pres.  
 Greta Ettliger, v.p.  
 Chris Fitzgerald, office mgr.

**MEDIACAST TELEVISION ENTERTAINMENT**

2350 E. Devon  
 Suite 250  
 Des Plaines, IL 60018  
 Phone: 312-298-1300  
 Telex: 282056  
 Thomas Edinger, pres.  
 Susan Wolf, sales mgr.  
 Maggie Cowlan, spot sales  
 Marikay Hegarty, operations mgr.  
 Chris Spano, sales rep.  
 Sharon Polan, office mgr.  
 Joe Sperry, merchandising

TV program production, syndication & distribution.

**THE MEDIA EXCHANGE INC.**

T/A MED-SCENE  
 217 S. Payne St.  
 Alexandria, VA 22314  
 Phones: 703-548-7039; 800-633-7236  
 Thomas A. D'Onofrio, pres.  
 Karl R. Katterjohns, development  
 Film & video production, services & distribution.

**MEDIA HOME ENTERTAINMENT INC.**

5730 Buckingham Pkwy.  
 Culver City, CA 90230  
 Phone: 213-216-7900  
 Stephen Diener, chmn.  
 Peter Pirner, pres.  
 Henry Mandell, v.p., finance  
 Jere Hausfater, v.p., business & legal affairs  
 Carol Lee, v.p., creative services & advertising  
 Janice Whiffen, v.p., sales & mktg.  
 Jim Gullo, v.p., corp. communications  
 Bob Hardenbrook, art dir.  
 Therese Cavanaugh, personnel mgr.  
 Purchase film rights for videocassette distribution; mfr. & distributor of videocassettes.

**MEDIATECH**

110 W. Hubbard  
 Chicago, IL 60610  
 Phone: 312-828-1146  
 Susan Plachcinski  
 Distributor of industrial & educational films, religious films, TV film/tape series, kinescope, film/tape spot commercials & film programs on order; film handlers; laboratory facilities & services; storage & projection room facilities.

**MEDIAVISION INC.**

1709 Bloor St. W.  
 Toronto, Ont. M6P 1B2  
 Canada  
 Phone: 416-762-8107  
 Telex: 0622680  
 G. C. Frostad, chmn.  
 Mark Frostad, pres.  
 Producer & distributor of TV film/tape series; exporter of films; film buyer; film handlers.

**DON MEIER PRODUCTIONS**

520 N. Michigan Ave.  
 Chicago, IL 60611  
 Phone: 312-222-1755  
 Producer of TV film/tape series; producer & distributor of films (lease).

**LEE MENDELSON FILM PRODUCTIONS**

1408 Chapin Ave.  
 Burlingame, CA 94010  
 Phone: 415-342-8284  
 Lee Mendelson, owner  
 Producer of industrial & educational films, open-end film commercials (made for TV), TV film/tape series & spot commercials, film programs on order & theatrical shorts.

**MENNONITE MEDIA SERVICES**

1251 Virginia Ave.  
 Harrisonburg, VA 22801  
 Phone: 703-434-2026  
 Lois Hertzler, coordinator of distribution  
 Public service spots; video magazine show.

**METROSPORTS**—See Total Communications Systems

**MGM/UA TELEVISION PRODUCTIONS**

(Division of MGM/UA Communications Co.)  
 10202 W. Washington Blvd.  
 Culver City, CA 90230  
 Phone: 213-558-5000  
 David Gerber, pres., MGM/UA TV Production Group  
 Lawrence E. Gershman, pres., MGM/UA TV Distribution

## Program Sources

Lynn Loring, sr. v.p. in charge of programming & production

Christopher Seitz, sr. v.p., TV production  
A. Katz, sr. v.p. in charge of business affairs  
Leslie H. Friends, v.p., administration  
Peter Greenburg, v.p., development  
George Paris, v.p., syndicated programming & special projects  
Ted Baer, v.p., business affairs  
Steve Knisely, v.p., business affairs  
Sheryl Hardy, v.p., TV International  
Peter Preis, dir., western sales

### Branch Offices:

NEW YORK, NY 10019: 1350 Ave. of the Americas. Phone: 212-708-0300. Joseph C. Tirinato, pres., TV distribution; Rob Corona, gen. sales mgr.; Susan Swimer, v.p., creative mktg.; Jean Goldberg, v.p., mktg. research; Philip Smith, national sales mgr.; Chuck Atkins, div. mgr.; Stacey Valenza, mgr., contract services-asst. to pres., TV distribution; Donna Landau, advertising & sales promotion mgr.

ATLANTA, GA 30309: 1819 Peachtree St. NE, Suite 620. Phone: 404-352-3465.

CHICAGO, IL 60601: 333 N. Michigan Ave. Phone: 312-263-1490. Robert Horen & Thomas A. Dwyer, div. mgrs.; Michael Caponi, account exec., TV distribution

DALLAS, TX 75205: 3100 Monticello, Suite 705. Phone: 214-692-1990

### MG/PERIN INC.

124 E. 40th St.  
New York, NY 10016  
Phone: 212-697-8687  
Marvin M. Grieve, pres.  
Richard Perin, exec. v.p.  
Producer & distributor of TV programming.

### MGS SERVICES

619 W. 54th St.  
New York, NY 10019  
Phone: 212-765-4500

### Branch Offices:

CHICAGO, IL 60611: 201 E. Erie St. Phone: 312-337-3761

HOLLYWOOD, CA 90038: 1153 N. McCadden Place. Phone: 213-463-1124

### CHARLES MICHELSON INC.

9350 Wilshire Blvd.  
Beverly Hills, CA 90210  
Phone: 213-278-4546  
Charles Michelson  
Producer of film/tape spot commercials; distributor of motion picture features; exporter of films; film buyer; importer of films & TV film series; properties for lease; studio facilities for rent; TV rights; radio programs.

### MIDWEST FILM STUDIOS

7330 N. Rogers Ave.  
Chicago, IL 60626  
Phone: 312-743-1239  
Alfred K. Levy, production mgr.  
Producer of industrial & educational films.

### MIGHTY MINUTE PROGRAMS

840 Battery St.  
San Francisco, CA 94111  
Phone: 415-788-1211  
David Meblin, pres.  
Andrew Meblin, v.p.  
Heather King, administration & operations  
Editing, processing, sales & distribution of short informational programs.

### MILBERG THEATRICAL PRODUCTIONS INC.

3200 N.E. 36th St.  
No. 1222  
Fort Lauderdale, FL 33308  
Phone: 305-566-0568

Mildred Freed Alberg, pres.-producer-exec. dir.

Thomas P. Ryan, v.p.  
Producer & distributor of motion picture releases & TV films & documentaries.

### MILLER-MASON PRODUCTIONS

28 W. 25th St.  
12th Floor  
New York, NY 10010  
Phone: 212-242-6099  
Dick Miller, pres.-dir.  
Bill Mason, dir.  
Steve Rothfeld, v.p., production  
Producer of film/tape spot commercials.

### WARREN MILLER FILMS

505 Pier Ave.  
Hermosa Beach, CA 90254  
Phone: 213-376-2494  
Warren A. Miller, pres.  
Ron Edwards, v.p.  
Don Brolin, production mgr.  
Producer of motion picture shorts & film programs on order; producer & distributor of motion picture features, industrial & educational films & stock footage; TV rights.

### MILLER PRODUCTIONS INC.

211 E. 7th  
No. 101  
Austin, TX 78701  
Phone: 512-474-1454  
Fred W. Miller, pres.  
Diane M. Swinney, secy.-treas.-administrative asst.  
Producer of industrial & educational films, newsreels, religious films, TV film/tape series & film programs on order.

### MILNER-FENWICK INC.

2125 Greenspring Dr.  
Timonium, MD 21093  
Phone: 301-252-1700  
David Milner, pres.  
Richard Milner, v.p.  
Neil Rubenstein, production mgr.  
Animation; producer of TV film/tape series & film programs on order; producer & distributor of industrial & educational films; music library; recording facilities; studio facilities for rent; other services.

### MINCEY PRODUCTIONS

8050 Ronson Rd.  
San Diego, CA 92111  
Phone: 619-292-0337  
John W. Mincey Jr., pres.  
Robert W. Day, Marti Kis, Vern Vihlene, Denny Kosica, sales  
Complete film and video production services; staff producers, directors, shooting & post-production facilities; 3 locations: San Diego, Orange County, CA & Portland, OR.

### MIRACLE FILMS INC.

6311 Romaine St.  
Suite 7310  
Los Angeles, CA 90038  
Phone: 213-468-8867  
Telex: 4720825  
Fax: 213-468-9236  
Stu Segall, pres.  
Robert F. Burkhardt, v.p., gen. mngr.

### MIS SYNDICATIONS/INTERPUBLIC TELEVISION

485 Lexington Ave.  
New York, NY 10017  
Phone: 212-697-6000  
David Martin, Phil Howort & Ruth Vitale

### MR. WIZARD STUDIO

Box 83  
Canoga Park, CA 91305  
Phone: 818-703-1227  
Don Herbert, pres.  
Producer & distributor of TV film/tape series & news.

### MIZLOU TV SPORTS

352 Seventh Ave.  
New York, NY 10001  
Phone: 212-244-1930; 212-244-3750

### MODERN SOUND PICTURES INC.

1402 Howard St.  
Omaha, NE 68102  
Phone: 402-341-8476  
Keith T. Smith, pres.  
Margareth M. Smith, secy.-treas.  
Distributor of motion picture features, newsreels, religious films, motion picture shorts, foreign language films & TV film/tape series.

### MODERN TV

(Div. of Modern Talking Picture Service Inc.)  
5000 Park St. N.  
St. Petersburg, FL 33709  
Phone: 813-541-7571  
Dan C. Kater, pres.  
James McPoland, v.p.o  
Patrick Swonger, mgr.

### Film Library:

MARKHAM, ONT. L3R 2M9: 115 Torbay Rd., Unit 9. Phone: 416-475-3570

Distributor of industrial & educational films, religious films, motion picture shorts & TV film/tape series.

### MODE 2 PRODUCTIONS INC.

Box 8050  
3075 W. Liberty Ave.  
Pittsburgh, PA 15216  
Phone: 412-343-8700  
Robert L. Stone, pres.  
James M. Seng, v.p.  
Producer of sales promotion, training safety, public relations & religious films; editing & recording facilities.

### MOFFITT-LEE PRODUCTIONS

Suite 250  
1438 N. Gower St.  
Hollywood, CA 90028  
Phone: 213-557-4052  
John Moffitt, exec. producer/dir.  
Pat Tourk Lee, exec. producer  
Nancy Kurshner & Christie Stentz, assoc. producers  
Jeff Thorsen, production coordinator  
Producer of TV film/tape series.

### MOGULL FILM CO.

1280 North Ave.  
Plainfield, NJ 07062  
Phone: 201-753-6004  
Allan Mogull, pres.  
Distributor of industrial & educational films, motion picture shorts, foreign language films & film programs on order; film rental.

### MORMON NEWS SERVICES—See News Services

### NELSON MORRIS PRODUCTIONS INC.

34-31 35th St.  
Astoria, NY 11106  
Phone: 212-753-1484

### WILLIAM MORRIS AGENCY INC.

1350 Ave. of the Americas  
New York, NY 10019  
Phone: 212-586-5100  
Lou Weiss, co-chmn. of the board  
Ron Yatter & Leo Bookman, heads of TV (New York)  
Lucy Aceto, Jim Arnoff, Art Fuhrer, Jim Griffin, Stephen Lane

### Branch Offices:

BEVERLY HILLS, CA 90212: 151 El Camino Dr. Phone: 213-274-7451. Jerry Katzman, head of TV (worldwide); Larry Auerbach, Arthur Axelman, Robert Crestani, Ruth Engelhardt, Sam Haskell, Sol Leon, Gary Loder, Deborah

Miller, Pam Prince, Hal Ross, Mark Teitelbaum, Steve Weiss, Ken Lindner, Jeff Witjas, Leonard Rosenberg, Mark Itkin, Bruce Brown, Lanny Noveck, Dan Pietragallo & Beth Cannon

LONDON: Jane Annakin

Artists representative.

### MOTION PICTURE ENTERPRISES INC.

Box 276  
Tarrytown, NY 10591  
Phone: 212-245-0969  
Herbert R. Pilzer, pres.  
Editing, processing, recording, projection room & storage facilities; rental facilities for editing equipment.

### MOTION PICTURE SERVICE CO.

125 Hyde St.  
San Francisco, CA 94102  
Phone: 415-673-9162  
Lino N. Kwong, pres.  
Animation; producer of open-end film commercials (made for TV) & film/tape spot commercials; laboratory facilities & services; music library; recording facilities; other services.

### MOVIELAB VIDEO INC.

619 W. 54th St.  
New York, NY 10019  
Phone: 212-956-3900  
Telecopier: 212-265-0080  
Larry Brieloff, sr. v.p., sales  
Gail S. Jeffee, v.p., sales  
James P. Kearney, v.p., sales  
Tom McCormick, v.p., operations  
Complete videotape post production facilities.

### MOVIETONE NEWS INC.—See News Services

### M/R PRODUCTIONS INC.

31 E. 28th St.  
New York, NY 10016  
Phone: 212-889-7315  
Sholom Rubinstein, exec. producer  
Producer of medical, industrial & educational tapes, film/tape spot commercials & film programs on order.

### MSS (MODERN SATELLITE SERVICES)

(Div. of Modern Talking Picture Service Inc.)  
5000 Park St. N.  
St. Petersburg, FL 33709  
Phone: 813-541-7571  
Dan Kater, pres.  
Ed Swanson, v.p., sales  
Patrick Manders, dir., communications  
Gary B. Yopack, sales, promotion & advertising  
Distributor of informational & educational films & video (free-loan) & theatrical shorts.

### MTM ENTERPRISES INC.

4024 Radford Ave.  
Studio City, CA 91604  
Phone: 213-760-5000

### MULLER MEDIA INC.

23 E. 39th St.  
New York, NY 10016  
Phone: 212-683-8220  
Robert B. Muller, pres.  
Daniel E. Mulholland, exec. v.p.  
Zee Guerra, dir., special projects  
Producer & distributor of animation, motion pictures & TV programs.

### MULTIMEDIA ENTERTAINMENT

75 Rockefeller Plaza  
New York, NY 10019  
Phone: 212-484-7025  
Mike Weinblatt, pres.  
Don Dahlman, v.p.  
Richard C. Thrall, sr. v.p., programs  
Tom Robertson, v.p., special programs  
Dick Mincer, v.p., program development



Leland Jackoway, v.p., syndication sales  
Joseph Cifarelli, v.p., media sales  
Marsha B. Greenberg, v.p., creative services  
Steven S. Fadem, v.p., business affairs & gen. counsel  
Janet Baser, v.p., research  
Bruce Johansen, v.p., international sales & west coast programming  
Robert Teach, v.p., finance  
Donna B. Sessa, v.p., program mktg.

**Branch Offices:**  
CINCINNATI, OH 45202: 140 W. 9th St.  
Phone: 513-352-5955.

NASHVILLE, TN 37203: 3401 West End Blvd.  
Phone: 615-298-6809.

Producer & syndicator of TV programming.

**MUSIC MAKERS INC.**  
57 W. 57th St.  
Suite 1406  
New York, NY 10019  
Phone: 212-644-5757  
Mitch Leigh, creative dir.  
Producer of open-end film commercials (made for TV), TV film/tape series & spot commercials, film programs on order & theatrical shorts; music library; music for commercials & films; other services.

**MUSIFEX INC.**  
2701-C Wilson Blvd.  
Arlington, VA 22201  
Phone: 703-525-6476  
Rich West, pres.  
Music library, recording facilities; full-service audio post-production for videotape, multi-image & radio.

**NATIONAL AUDIOVISUAL CENTER**  
8700 Edgeworth Dr.  
Capitol Heights, MD 20743  
Phone: 301-763-1896; 800-638-1300  
R. Kevin Flood, dir.  
Anne Jefferis, chief mktg.  
John Rankin, database mgr.  
Distributor of federally produced audiovisual programs including safety & health, medicine, history, social issues, dentistry, geography.

**NATIONAL AUDUBON SOCIETY**  
950 Third Ave.  
New York, NY 10022  
Phone: 212-832-3200

**NATIONAL BROADCASTING CO.—See News Services**

**NATIONAL COUNCIL OF CHURCHES**  
(Communication Commission)  
475 Riverside Dr.  
Room 860  
New York, NY 10115  
Phone: 212-870-2567  
William F. Fore, asst. gen. secy., communication  
D. Williams McClurken, exec. dir., broadcasting & film  
David W. Pomeroy, dir., media resources  
Distributor of religious films & TV film/tape series; religious public service announcements placement.

**NATIONAL FILM BOARD OF CANADA**  
16th Floor  
1251 Ave. of the Americas  
New York, NY 10020  
Phone: 212-586-5131  
Mary Jane Terrell, mktg. mgr.  
Distributor of animation, industrial & educational films, motion picture shorts, foreign language films, theatrical shorts & individual program-documentaries for TV.

1988 Edition

**NAVY BROADCASTING SERVICE/NAVY NEWS THIS WEEK**  
Dept. of the Navy  
1420 S. Eads St.  
Arlington, VA 22202-2805  
Phone: 202-692-6556  
H. R. Hiner, director  
Commander A. E. Norton, deputy dir.  
Commander M. J. Stull, exec. producer, Navy News This Week  
Janet Quigley, CATV operations/franchising  
Robert Young, chief engineer  
Provides broadcast and cable TV service to navy bases worldwide. Navy liaison for cable franchising and renewal negotiations.

**NAVY OFFICE OF INFORMATION (OI-23)**  
Dept. of the Navy  
Washington, DC 20350-1200  
Phone: 202-697-5342  
Rear Admiral J.B. Finkelstein, chief of information  
Capt. Owen J. Resweber, deputy chief of information  
Commander J. W. Alexander, dir., field operations  
Commander Kendall Pease, dir., media operations

**Branch Offices:**  
BOSTON, MA 02110: 470 Atlantic Ave. Phone: 617-426-0490

NEW YORK, NY 10022: 133 E. 58th St., 15th Floor. Phone: 212-826-4653

ATLANTA, GA 30309-3117: 1365 Peachtree St. NE, Suite 450. Phone: 404-881-2101

CHICAGO, IL 60603-5705: 55 E. Monroe, Suite 1536. Phone: 312-353-5000

DALLAS, TX 75242: 1114 Commerce St., Suite 811. Phone: 214-767-2553

LOS ANGELES, CA 90024: 11000 Wilshire Blvd., Suite 11100. Phone: 213-209-7481

Direction of Dept. of Navy public affairs program.

**NBC ENTERPRISES INC.**  
(Subsidiary of National Broadcasting Co.)  
30 Rockefeller Plaza  
New York, NY 10020  
Phone: 212-664-4444  
Telex: 662131  
Jerome D. Wexler, pres.  
Richard D. Brescia, v.p., mktg.  
Charlotte Myska, administrator, mktg.  
Distributor of network programs.

**NBC INTERNATIONAL LTD.**  
30 Rockefeller Plaza  
New York, NY 10112  
Phone: 212-664-4444  
Telex: 662131  
Jerome Wexler, pres., NBC Enterprises  
Mike Perez, v.p., international sales  
Eric Stanley, dir., international sales  
Lesley A. Gallo, mgr., international sales  
Sergio Getzel, administrator, international sales  
Distribution of network programs worldwide.

**NBC NEWS—See National Broadcasting Co. under News Services**

**TED NEMETH STUDIOS**  
630 9th Ave.  
New York, NY 10036  
Phone: 212-757-1262  
Ted Nemeth  
Producer of motion picture shorts, film programs on order & industrial & educational films; animation; theatrical shorts; recording facilities; other services.

**NEW CENTURY TELECOMMUNICATIONS**  
150 El Camino Dr.  
No. 206  
Beverly Hills, CA 90212  
Phone: 213-274-8420  
Telex: 194906 SLM BVHL  
Fax: 212-371-9772  
Robert J. Williamson, v.p./managing dir.

**Branch Office:**  
BEVERLY HILLS, CA 90212: 150 El Camino Dr., Suite 206. Phone: 213-274-8420. Telex: 194 906 SLM BVHL. Fax: 213-274-1449.  
Eugene J. Lavell, v.p., sales, western division;  
Barbara Jackson, administrative asst.

CHICAGO, IL 60611: 625 N. Michigan Ave.  
Phone: 312-751-3461. Fax: 312-751-2731. Paul Franklin, dir., northwest sales

DALLAS, TX 75240: 5501 LBJ Freeway.  
Phone: 214-991-6664. Fax: 214-387-2651. Jim Wilson, dir., southwest sales.

TV sales, distribution & syndication of feature films.

**NEWHOFF-BLUMBERG INC.**  
8203 Arodene Road  
Pikesville, MD 21208  
Phone: 301-486-5718  
Theodore A. Newhoff, chmn.  
Frank L. Blumberg, pres.  
Syndicators of TV programs; advertising services.

**THE NEWSFEED NETWORK—See News Services**

**NEWSFILM INC.—See News Services**

**NEWSWEEK BROADCASTING SERVICE**  
(Div. of Newsweek Inc.)  
444 Madison Ave.  
New York, NY 10022  
Phone: 212-350-2176  
Bernard Shusman, editor, exec. producer  
Cartoon-A-Torials; "Today's Woman";  
Newsweek feature service & "What's Cookin' with Burt Wolf"; news.

**NEW VISION**  
840 E. Windsor  
Phoenix, AZ 85006  
Phone: 602-265-6720  
Ron Olson

**NEW VISIONS INC.**  
28075 E. Hwy. 82  
Box 599  
Aspen, CO 81612  
Phone: 303-925-2640  
Rodney H. Jacobs, pres.  
Jack Brendlinger, v.p.  
Stacy C. Henry, TV syndication dir., top markets  
Valorie Littfin, TV syndication dir., lower markets  
Kathy Terrill, cable & LPTV distribution dir.  
Carol Calkins, motion picture & special interest distribution dir.  
Producer & distributor of entertainment, promotional & educational films (barter or loan), TV syndication, cable distribution; motion picture shorts, specials & series; stock footage.

**NEW YORK INTERNATIONAL BIBLE SOCIETY**  
(An affiliate of International Bible Society)  
172 Lexington Ave.  
New York, NY 10016  
Phone: 212-213-5454  
Y. R. Kindberg, pres.

**NEW ZOO REVUE**  
9401 Wilshire Blvd.  
Suite 620  
Beverly Hills, CA 90212  
Phone: 213-278-5325

Barbara Atlas, pres. & chief operating officer  
Syndicated children's show.

**NFL FILMS INC.**  
330 Fellowship Rd.  
Mount Laurel, NJ 08054  
Phones: 609-778-1600; 800-257-5853  
Ed Sabol, chmn.  
Steve Sabol, pres.  
Harlan Sugarman, v.p., sales & mktg.  
Sheila Bumgarner, dir., sales  
Producer of industrial & educational films; motion picture shorts; TV film/tape series; film programs on order & stock footage; laboratory facilities & services; music library; recording facilities; studio facilities for rent; National Football League series, vignettes, footage, films & home video.

**NICHOLSON-MUIR PRODUCTIONS INC.**  
Suite 434  
1465 E. Putnam Ave.  
Old Greenwich, CT 06870  
Phone: 203-698-0707  
E. Roger Muir, pres.  
B. J. Horn, v.p.  
Creates & produces TV programs.

**NOBLE PRODUCTIONS INC.**  
1615 S. Crest Dr.  
Los Angeles, CA 90035  
Phone: 213-552-2934  
Telex: 3715907 NOBLEFILM  
Ika Panajotovic  
Producer & worldwide distributor of feature & TV films.

**NORFLICKS PRODUCTIONS LTD.**  
219 Front St.  
Toronto, Ont. M5A 1E8  
Canada  
Phone: 416-865-1596  
Telex: 06-22745  
Fax: 416-361-6061  
John T. Ross, pres.  
Richard Nielsen, v.p.  
Producer of TV series & feature films; production consultant.

**NORTHWESTERN INC.**  
1224 S.W. Broadway  
Portland, OR 97205  
Phones: 503-226-0170; 800-547-2252  
Robert M. Lindahl, pres.  
Music library; recording facilities; recording equipment rental & sales; magnetic tape sales; videotape duplicating.

**NORTHWEST MOBILE TELEVISION**  
7867 S. 180th St.  
Kent, WA 98032  
Phones: 206-251-0560; 800-251-0560  
Tim Abhold, gen. mgr.  
M. Thomas Kroon, mgr., sales & mktg.  
Mobile television equipment & services.

**NOVA COMMUNICATIONS**  
1717 37th St. NW  
Washington, DC 20007  
Phone: 202-298-9107  
Melanie S. Donahoe, pres.  
Producer of programming for broadcast TV, cable TV & satellite distribution.

**NYT PRODUCTIONS**  
(Div. of The New York Times Syndication Sales Corp.)  
130 5th Ave.  
New York, NY 10011  
Phone: 212-645-3000  
Sam Summerlin, pres.  
Ted Harbert, exec. producer  
Creates, produces, packages, syndicates & distributes documentaries.

**OGLETREE PRODUCTIONS**  
2514 82nd  
Suite F  
Lubbock, TX 79423

## Program Sources

Phone: 806-745-8380  
Mike Ogletree, pres.  
Producer of commercial & industrial videos;  
shooting, editing & tape duplication services.

### OLAS CORP.

7321 Lennox Ave.  
Suite J-12  
Van Nuys, CA 91405  
Phone: 213-786-9354  
Robert S. Buchanan, pres.  
Richard J. Moriarty, secy.  
Industrial & educational films; TV film/tape series.

### OLYMPUS TELEVISION INC.

14724 Ventura Blvd.  
Sherman Oaks, CA 91403  
Phone: 818-788-7877  
George Mitchell, pres.  
Esther L. Cole, v.p., operations manager  
Robert Mitchell, v.p., sales manager  
Distribution of TV programming — features,  
hour and half hour syndicated programs.

### OMNICOM PRODUCTIONS INC.

3310 Meridian Rd.  
Okemos, MI 48864  
Phone: 517-349-6303  
Paul A. Matchette, pres.  
Producer of TV film/tape series & spot commercials,  
film programs on order, industrial & educational films,  
newsreels, open-end film commercials (made for TV),  
religious films, slides & slide film commercials;  
music library; recording facilities; studio facilities for rent;  
other services.

### ONE PASS INC.

One China Basin Bldg.  
San Francisco, CA 94107  
Phone: 415-777-5777  
Scott Ross, pres.  
Ruth Scovill, v.p. & gen. mgr.  
Paul Reinhardt, dir., sales  
Amy Herndon, dir., advertising & public relations  
Teleproduction center; recording facilities;  
studio facilities for rent; production & post-production service in film,  
videotape & videodisc.

### ONE PASS MOBILE SERVICES

729 N. Highland Ave.  
Hollywood, CA 90038  
Phone: 213-937-4095  
Scott Ross, pres.  
Errol Foremaster, mobile services mgr.  
Ruth Sivovill, dir., operations  
Video production truck.

### ON THE AIR

919 3rd Avenue  
New York, NY 10022  
Phone: 212-935-2963

### OPUS III

1030 N. State St.  
Chicago, IL 60610  
Phone: 312-664-7334  
Mary Stewart, Alan Barcus, Roy Vombrack & Nancy Jones

### ORBIS COMMUNICATIONS INC.

432 Park Ave. S.  
New York, NY 10016  
Phone: 212-685-6699  
Telex: 421-677  
TWX: 310-421-677  
Robert L. Turner, pres.  
John C. Ranck, exec. v.p., station sales  
Brian Byrne, exec. v.p., advertising sales  
Ethan Podell, exec. v.p., business affairs  
Hilary Hender, sr. v.p., station sales  
Barbara Fultz, v.p., advertising sales  
Frank Buquicchio, v.p., controller  
Bob Chenoff, account exec., advertising sales  
David Spiegelman, eastern regional sales mgr.

Martin Rouse, station sales  
Kathleen Cunningham, station sales  
Adam Copeland, station sales  
James Blueweiss, station sales  
Edward Neuert, creative services mgr.

### Branch Offices:

LOS ANGELES, CA 90067: 10100 Santa Monica Blvd., Suite 1067. Neil Russell, sr. v.p., programming acquisitions & development. Phone: 213-201-0124. Paul Williams, station sales; Frank Hussey, station sales. Phone: 213-201-0108.

CHICAGO, IL 60611: 625 N. Michigan Ave. Phone: 312-943-0945. Rae Schatz, v.p., advertising sales; David Goodman, midwestern regional sales mgr.

Distributor of all types of programming for all time periods.

### ORION TELEVISION

1875 Century Park East  
Los Angeles, CA 90067  
Phone: 213-557-8700

### OVERSEAS PROGRAMMING COS. LTD.

Box 99129  
San Francisco, CA 94109  
Phone: 415-421-6353  
Cable: IRVWEST  
Telex: 356414  
Irving Feld, pres.  
Distributor of feature films, westerns & cartoons; stock footage.

### BUCK OWENS ENTERPRISES

1225 N. Chester Ave.  
Bakersfield, CA 93308  
Phone: 805-393-1011  
Distributor of TV film/tape series.

### JIM OWENS & ASSOCIATES INC.

1525 McGavock St.  
Nashville, TN 37203  
Phone: 615-256-7700  
Jim Owens, pres.  
T. J. Kirby, sales  
Wanda Jones, traffic  
Producer & distributor of TV series & specials.

### OZMA BROADCAST SALES

408 S. Sixth St.  
Philadelphia, PA 19147  
Phone: 215-922-6179  
Richard (Dick) W. Ostrander  
Liz Ostrander, v.p.  
East coast distributor of films; sales representative.

### PAISANO PRODUCTIONS

9911 W. Pico Blvd.  
Penthouse I  
Los Angeles, CA 90035-2733  
Phone: 213-277-9482  
Producer of TV film/tape series.

### PANTOMIME PICTURES INC.

12144 Riverside Dr.  
North Hollywood, CA 91607  
Phone: 818-980-5555  
Fred Crippen, pres. & creative dir.  
Julia Crippen, v.p.  
Jack Hadley, producer-rep.  
Producer of animation for commercial, educational & industrial use.

### PARADE PICTURES

6353 Homewood Ave.  
Hollywood, CA 90028  
Phone: 213-464-4708  
Riley Jackson, pres.  
Distributor of motion picture features.

### PARAMOUNT TELEVISION GROUP

Corporate Offices:  
One Gulf & Western Plaza

New York, NY 10023  
Phone: 212-373-7000  
5555 Melrose Ave.  
Los Angeles, CA 90038  
Phone: 213-468-5000

### TV Group (Los Angeles):

Mel Harris, pres.

### Domestic Television (Los Angeles):

Lucille S. Sahnay, pres.  
Steven A. Goldman, exec. v.p., sales & mktg.  
Kirk Dodd, sr. v.p., business affairs & finance  
Frank H. Kelly, sr. v.p., programming  
Gregory R. Meidel, sr. v.p., gen. sales mgr.  
Alan Baker, v.p., programming  
Meryl Cohen, v.p., advertising & promotion  
Howard Green, v.p., administration, sales & contracts  
James E. Martz, v.p., western div. mgr.  
Thomas F. Mazza, v.p., research  
Steven Nalevansky, v.p., creative affairs  
Vance Scott Van Petten, v.p., legal & business affairs  
Amy Betram, dir., publicity  
Leigh Brecheen, dir., legal & business affairs  
Harold Brook, assoc. dir., legal & business affairs  
Barbara Buce, dir., program development  
Emeline F. Davis, dir., finance  
Donald L. Gadsden, dir., legal & business affairs  
Gail M. Resnik, assoc. dir., legal & business affairs  
Helen Ricketts, exec. dir., special projects  
David C. Shall, attorney  
Alene Terasaki Kiku, dir., programming & development  
Jack Wartlieb, exec. dir., production

### Domestic Television (New York):

Joel P. Berman, v.p., eastern regional mgr. & features planning  
Robert C. Dahill Jr., v.p., advertiser program sales  
Joseph K. Lucas, v.p., operations

### Video (Los Angeles):

Robert Klingensmith, pres.  
Timothy A. Clott, sr. v.p., gen. mgr., home video  
Hollace Brown, v.p., advertising & sales promotion, home video  
Alan Cole-Ford, v.p., video distribution  
Eric Doctorow, v.p., sales & mktg., home video  
James N. Gianopoulos, v.p., legal & business affairs  
Seth M. Willenson, v.p., acquisitions, development & special projects  
Michael J. Dragotto, exec. dir., pay TV

### International Television Distribution (New York):

Bruce Gordon, pres.  
Joseph Lucas, v.p., operations

### International Sales Offices:

LOS ANGELES, CA 90038: Paramount Television, 5555 Melrose Ave. Ramon Perez, v.p., Latin American sales; Matt Poulos, dir., Latin American sales

AUSTRALIA: Paramount Pictures Pty. Ltd., Suite 3209, Australia Square, Box 4272 GPO, Sydney 2000 NSW. George Moratoff, v.p.-managing dir.

CANADA: Paramount Pictures Corp. Ltd., 146 Bloor St. W., Toronto, Ont. M5S 1M4. Malcolm Orme, v.p.-managing dir.; Kevin Keeley, dir., syndication sales.

ENGLAND: Paramount TV Ltd., 23, Berkeley House, Hay Hill, London W1X 8JB. Peter Cary, v.p.-managing dir.; Patrick Stambaugh, mgr., European sales; Jean Pullen, sales asst., Middle East & African sales

### PARAMOUNT TELEVISION NETWORK PRODUCTION

5555 Melrose Ave.  
Los Angeles, CA 90038  
Phone: 213-468-5000  
John S. Pike, pres., network TV  
Cecelia Andrews, sr. v.p., business affairs  
Howard Barton, sr. v.p., legal affairs  
Jeffrey M. Hayes, sr. v.p., creative affairs  
Gerald Goldman, v.p., finance  
Paul Heller, v.p., series development  
Ronald J. Jackson, v.p., business affairs  
Helen Mossler, v.p., casting & talent  
Michael Schoenbrun, v.p., production  
John P. Symes, v.p., current programming

### TOM PARKER MOTION PICTURE DISTRIBUTION & PRODUCTION

18653 Ventura Blvd.  
Tarzana, CA 91356  
Phone: 818-342-9115  
Telex: 858964  
Tom Parker, pres.  
Buying service for foreign distributors of home video, TV & theatrical programming.

### PARROT COMMUNICATIONS INC.

Deans Corner  
Brewster, NY 10509  
Phone: 914-279-9494  
Robert W. Mertz, pres.  
Rae Ann Assorgi, exec. v.p.  
Maryann Tucker, editor

### Branch Office:

MANHATTAN BEACH, CA 90266: 904 Manhattan Ave. Phone: 213-374-2499. Dennis Sylvester, dir., sales.

### PATHE PICTURES INC.

161 W. 54th Street  
Suite 601  
New York, NY 10019  
Phone: 212-247-4767  
Joseph P. Smith, pres.  
Samuel A. Costello, v.p.-secy.  
James J. Harrington, v.p.-gen. counsel  
Joseph A. Volatile, dir., operations  
Producer of film programs on order; producer & distributor of TV film/tape series; distributor of motion picture features, newsreels & motion picture shorts; music library.

### PATTERSON STUDIOS INC.

600 Overlook Dr.  
Box 748  
Winter Haven, FL 33880  
Phone: 813-324-3696  
John D. Patterson, pres.  
J. Hal Conner, v.p.  
Gregory D. Patterson, secy.-sales  
Producer of TV dramas & religious programming.

### PAULIST PRODUCTIONS

17575 Pacific Coast Hwy.  
Pacific Palisades, CA 90272  
Phone: 213-454-0688  
Ellwood Kieser, C.S.P., exec. producer  
John J. Furia Jr., v.p.  
Paul A. Weber, gen. mgr.  
Producer & distributor of religious films.

### PAY TV SERVICES

3718 Woodsong Court  
Dunwoody, GA 30338  
Phone: 404-394-3467  
Jerry Burge  
Distributor of motion picture features; supply of software for pay TV operations; consulting on pay TV markets.

### PBS VIDEO

(Div. of Public Broadcasting Service)  
1320 Braddock Place  
Alexandria, VA 22314  
Phone: 703-739-5380  
Jon Cecil, dir.

Distributor of educational & documentary films.

**PEARSON INTERNATIONAL INC.**  
13455 Ventura Blvd.  
Suite 227  
Sherman Oaks, CA 91423  
Phone: 818-907-5769  
Arnie Frank, pres.  
Joan Frank, mktg. mgr.  
Programming distribution.

**PECKHAM PRODUCTIONS INC.**  
65 S. Broadway  
Tarrytown, NY 10591  
Phone: 914-631-5050  
Peter H. Peckham, pres.  
Waldine E. Peckham, secy.  
Sarah Anne Peckham, treas.  
Hoyt H. Griffith, dir., editorial services  
Russell C. Peckham, production mgr.  
Producer of industrial, educational & documentary films & videotapes.

**PENNEBAKER ASSOCIATES INC.**  
21 W. 86th St.  
New York, NY 10024  
Phone: 212-496-9195  
D. A. Pennebaker, pres.  
Frazer Pennebaker, v.p.  
Producer & distributor of music, dance, theatrical dramas and general performance films (theatrical/TV & features/shorts and stock footage).

**ALVIN H. PERLMUTTER INC.**  
45 W. 45th St.  
New York, NY 10036  
Phone: 212-221-6310  
Telex: 4945297  
Alvin H. Perlmutter, pres.-exec. producer  
Douglas P. Sinsel, v.p.  
Tony Padron, dir., administration & finance  
Nancy Pelz-Paget, dir., special projects  
Frederick Doner, dir., development  
Producer of programming for cable, commercial & public TV; home video production; made-for-TV movies & series; corporate films & medical series.

**PETERS PRODUCTIONS**  
9590 Chesapeake Dr.  
San Diego, CA 92123  
Phone: 619-565-8511  
Edward J. Peters, pres.  
David Moore, dir., programming  
Jerry Lee, regional sales mgr.  
James Norr, dir., operations  
Design & development of complete marketing programs including music, graphics, custom mktg. plan, animation, logo design, etc.

**FORD PHILPOT EVANGELISTIC ASSOCIATION**  
Box 3000  
Lexington, KY 40533  
Phone: 606-276-1479  
Ford Philpot, pres.  
Producer & distributor of religious films & TV film/tape series.

**PHOENIX/BFA FILMS & VIDEO INC.**  
468 Park Ave. S.  
New York, NY 10016  
Phone: 212-684-5910  
TWX: 710-581-4693  
Cable: PHENIXFILM NEW YORK  
Heinz Gelles, pres.  
Barbara Bryant, exec. v.p.  
Suzanne Rose, dir., TV mktg./sales  
James Otis, dir., TV sales  
Distributor/Producer live action shorts, animation and documentaires; importers of films; TV rights.

**PHOENIX ENTERTAINMENT GROUP**  
310 N. San Vicente Blvd.  
Suite 300  
Los Angeles, CA 90048  
Phone: 213-657-7502

Telex: 9102400507  
Fax: 213-657-8408  
Marvin Katz, sr. v.p. in charge of business affairs and administration  
Producer of television motion picture and mini-series and TV pilots/series.

**PHOENIX STUDIOS INC.**  
537 W. 59th St.  
New York, NY 10019  
Phone: 212-581-7721; 212-581-7670  
Martin L. Low, pres.  
Studio facilities for rent.

**PICTURE MUSIC INTERNATIONAL**  
1800 N. Vine St.  
Suite 110  
Hollywood, CA 90028  
Phone: 213-461-0380  
Telex: 67-4051  
TWX: 910-321-3723  
Merritt B. Kleber, dir., music video development  
Peter Blachley, dir., mktg.  
Cynthia Biedermann, dir., administration  
Music video production & mktg.; licensing; post-production facilities; videotape duplication.

**PIED PIPER FILMS LTD.**  
Shelburne, Ont. L0N 1S0  
Canada  
Phones: 519-925-6558; 416-781-5812  
Allan Wargon, exec. producer  
Producer & distributor of TV film/tape series.

**PILOT PRODUCTIONS INC.**  
2821 Central St.  
Evanston, IL 60201  
Phone: 312-328-3700  
C. Robert Isely, founder  
Chris Isely, pres.  
Jim Cuca, v.p., sales  
Robert Luce, v.p., production  
Chris Isely, treas.  
Producer of industrial & educational films & film programs on order.

**PLAYERS APC INC.**  
1025 E. Maple Rd.  
Suite 110  
Birmingham, MI 48011  
Phone: 313-642-5212  
Roger Haggart, producer-dir.  
Producer of motion picture shorts; TV film/tape series & spot commercials; film programs on order & theatrical shorts; complete film & video productions.

**PLAYHOUSE PICTURES**  
1401 N. LaBrea Ave.  
Hollywood, CA 90028  
Phone: 213-851-2112  
Adrian Woolery, pres.  
Gerry Edwards, dir.  
Ted Woolery, producer  
John Thompson  
Producer of film/tape spot commercials, film programs on order, industrial & educational films, religious films & theatrical shorts; animation; other services.

**POINT OF VIEW PRODUCTIONS**  
2477 Folsom St.  
San Francisco, CA 94110  
Phone: 415-821-0435  
Karil Daniels, pres.  
Producer of educational, informational & corporate films & tapes (lease, loan or sale), TV & cable film/tape documentaries (single programs or series), film/tape commercials, public service announcements, theatrical short films; audio/visual shows & corporate communications.

**POSITIVE TRANSFER LTD.**  
545 Fifth Ave.  
New York, NY 10017

Phone: 212-370-1400  
Tape to film transfers.

**PRECISION MARKETING ASSOCIATES**  
20 Gurley Ave.  
Troy, NY 12182  
Phone: 518-235-6302  
Debby Zakrzewski, syndication mgr.  
Pamela O'Dell, advertising sales  
Produces home gardening programs for commercial TV stations.

**PRESBYTERIAN CHURCH (USA)**  
(Communications Unit — Electronic Program Resources)  
475 Riverside Dr.  
Room 1935  
New York, NY 10115  
Phone: 212-870-3395  
Betty Elam, managing dir.  
Produces monthly video program; distributes radio program; contributes tonews services; film library.

**PRESIDIO ENTERPRISES INC.**  
Cielo Center  
1250 Capital of Texas Hwy. South  
Bldg. 1, Suite 600  
Austin, TX 78746  
Phone: 512-329-2400

**RICHARD PRICE TELEVISION**  
444 Madison Ave.  
New York, NY 10022  
Phone: 212-980-6960

**PRIMEDIA PRODUCTIONS LTD.**  
219 Front St. E.  
Toronto, Ont. M5A 1E8  
Canada  
Phone: 416-361-0306  
Telex: 06-22745  
W. Paterson Ferns, pres.  
Producer of motion picture features & TV film/tape series; development, financing, production, coproduction & distribution of TV & theatrical films for Canadian & international markets.

**PRIME TIME SCHOOL TELEVISION**  
2427 N. Orchard St.  
Chicago, IL 60614  
Phone: 312-935-2800

**PRIME TV FILMS INC.**  
509 Madison Ave.  
New York, NY 10022  
Phone: 212-421-2170  
E. J. Campbell, pres.  
Constance Campbell, v.p.  
Representatives: Eric Conrad, Bangkok, Thailand; Roger Hooker, Beirut, Lebanon

**PRIMROSE FILM PRODUCTIONS LTD.**  
61 Regents Park Rd.  
London NW1 8XD  
England  
Phone: 722-7475  
Animation; producer of industrial & educational films, theatrical shorts; producer & distributor of TV film/tape series; distributor of religious films, motion picture shorts, foreign language films & film programs on order.

**PRODUCER SERVICES GROUP INC.**  
100 Winchester St.  
Brookline, MA 02146  
Phone: 617-277-7162  
Telex: 951913  
Louise Rosen, pres.  
Liz Burton, exec. asst.  
Distributor of animation, motion picture features & TV film/tape series; artists representative; exporter of films; film buyer; film handlers; importer of films & TV film series; sales representative; TV rights.

**PRODUCERS STUDIO INC.**  
(dba Raleigh Studio)  
650 N. Bronson Ave.  
Hollywood, CA 90004  
Phone: 213-466-3111  
Producer of motion picture features & shorts, open-end film commercials (made for TV), foreign language films & TV film/tape series; properties for lease; studio facilities for rent; builds post production facilities.

**PROGRAM SYNDICATION SERVICES INC.**  
405 Lexington Ave.  
New York, NY 10174  
Phone: 212-532-1560  
Peggy Green, pres.  
Suzanne Crowe, v.p., sales  
Karen Davidson, v.p., media sales  
Marie W. Tuccille, dir., operations & promotion  
Distributor of syndicated programming.

**PROMARK**  
11645 Montana Ave.  
Suite 319  
Los Angeles, CA 90049  
Phone: 213-471-7991  
David Levine, pres.  
Andrea Fenton, station sales  
J. K. Parker, dir., national spot sales  
TV syndication; national spot sales.

**PRO SPORTS ENTERTAINMENT**  
Box 100  
Bronxville, NY 10708  
Phone: 914-337-3305  
Michael Vaughan, pres.  
Richard D. Sagehorn, operations mgr.  
TV syndication.

**PTL—THE INSPIRATIONAL NETWORK**  
Charlotte, NC 28279  
Phone: 704-542-6000  
Dr. Jerry Falwell, pres.  
Harry M. Hargrave, chief operating officer  
Walter H. Richardson, v.p., mktg.  
John McEntee, dir., cable mktg.  
Producer of PTL—The Inspirational Network, 24-hr. programming offering multi-denominational variety in stereo to cable systems & TV stations; family programming.

**PUNCH FILMS INC.**  
Box 1221  
New York, NY 10113  
Phone: 212-234-6776  
Louis Bunin, pres.  
Florence Bunin, treas.  
Michelle Cousin, secy.  
Animation; producer of industrial & educational films, TV film/tape series, film/tape spot commercials, film programs on order & theatrical shorts.

**PUOPOLO PRODUCTIONS**  
381 Park Ave. S.  
New York, NY 10016  
Phone: 212-725-4830  
Lou Puopolo, dir.  
Scott Siegal, producer  
Producer of film/tape spot commercials; film handlers.

**PYRAMID FILMS CORP.**  
2801 Colorado Ave.  
Santa Monica, CA 90404  
Phone: 213-828-7577  
Telex: 678262  
David Adams, pres.  
Lynn Adams, v.p.  
Jean Philips, mktg. dir.  
Denise Adams, gen. mgr.  
Distributes all subject short films & videotapes; supplies stock footage.

**PYRAMID VIDEO INC.**  
480 National Press Bldg.  
Washington, DC 20045  
Phone: 202-783-5030

## Program Sources

Telex: 710-822-0184  
Indu Singh, pres.  
Jackson H. Polk, exec. v.p.  
Doug White, v.p., operations  
Warren Baise, corp. service div.  
D. Randal Allen, v.p., mktg. & news service div.  
Leonora Lorenzo, transmissions mgr.  
Pre- & post-production & satellite transmission services.

### QED ENTERPRISES

(Div. of Metropolitan Pittsburgh Public Bcstg. Inc.)

4802 Fifth Ave.  
Pittsburgh, PA 15213  
Phone: 412-622-1300  
Telex: 710-664-2097  
Telecopier: 412-622-1488  
Lloyd Kaiser, pres.  
Thomas Skinner, exec. v.p.  
Jay Rayvid, sr. v.p.  
Thomas Fanella, v.p., mktg.  
John Cosgrove, dir., operations  
Gregory Laskaris, dir., QED Enterprises  
Producer & supplier of programming for TV & radio.

### QUARTET FILMS INC.

12345 Ventura Blvd.  
Suite M  
Studio City, CA 91604  
Phone: 818-509-0100  
Michael R. Lah, pres.  
Producer of animated & live commercials.

### QUARTET INTERNATIONAL INC.

20 Butternut Dr.  
Pearl River, NY 10965  
Phone: 914-735-8700  
Harvey Chertok, pres.  
Barbara A. Chertok, v.p.  
Producer & distributor of films & TV film/tape series; exporter of films; film buyer; importer of films & TV film series; TV rights.

### RADIO & TELEVISION PACKAGERS INC.

9 E. 40th St.  
New York, NY 10016  
Phone: 212-532-1711  
Telex: 429560 CAYTON  
William D'Arcy Cayton, exec.  
Producer & distributor of animated features, series & programs.

### RADIO'S RELIABLE RESOURCES

630 Park Lane  
2nd Floor  
Philadelphia, PA 19144-3713  
Phone: 215-849-3997  
Franklin O. Pease, pres.  
J. K. Sperling, sales mgr.  
A. E. Pease, office mgr.  
A. P. Taylor, foreign consultant  
TV rights; other services.

### CARL RAGSDALE ASSOCIATES LTD.

4725 Stillbrooke  
Houston, TX 77035  
Phone: 713-729-6530  
Carl V. Ragsdale, pres.  
Producer of industrial & educational films; religious films; motion picture shorts; film programs on order & theatrical shorts; editing & writing services.

### RAMEY PRODUCTIONS INC.

Suite 0-5  
2289 Fifth Ave.  
New York, NY 11037-1702  
Phone: 212-586-6300  
J. Ramey

### RANKIN/BASS PRODUCTIONS INC.

One E. 53rd St.  
New York, NY 10022  
Phone: 212-759-7721  
Arthur Rankin Jr., pres.  
Jules Bass, exec. v.p.

Producer of film programs on order; animation.

### RAYMOND INTERNATIONAL

353 St. Clair Ave. E.  
Toronto, Ont. M4T 1P3  
Canada  
Phone: 416-485-3406  
Telex: 06-22339  
Bruce Raymond, pres.  
Donovan Raymond, gen. mgr.  
Del Mehes, sales coordinator  
Anthony Armstrong, production development  
Producer & distributor of television and theatrical productions on film and tape. Distributor of animation, industrial, educational product & foreign language films. Exporter and importer of films and television shows.

### REELTIME DISTRIBUTING CORP.

235 W. 46th St.  
New York, NY 10036  
Phone: 212-582-5380  
Robert Findlay, pres.  
Jim Circle, bookings  
Producer & distributor of adult & R-rated programs for pay TV.

### REEVES COMMUNICATIONS CORP.

708 3rd Ave.  
New York, NY 10017  
Phone: 212-573-8600  
Telex: 6801335  
Marvin H. Green Jr., chmn.-pres.-chief exec. officer  
William A. Wetzel, exec. v.p.-chief operating officer  
Robert E. Trivers, v.p.-secy.-treas.  
Allen Mandel, chief financial officer  
Robert C. Winkler, v.p.  
Merrill Grant, chmn., Reeves Entertainment Group

TV production & programming; parent company of Reeves Teletape Corp. & Alan Land-sburg Productions.

### REEVES TELETAPE CORP.—See Reeves Communications Corp.

### REMBRANDT FILMS

59 E. 54th St.  
New York, NY 10022  
Phone: 212-758-1024  
Producer of animation, motion picture features & theatrical shorts.

### REPUBLIC PICTURES CORP.

Box 66930  
12636 Beatrice St.  
Los Angeles, CA 90066-0930  
Phone: 213-306-4040  
TWX: 910-343-7417  
Fax: 213-301-0142  
Russell Goldsmith, chmn.  
Steve Beeks, v.p.  
Joe Levinsohn, v.p., international sales  
Dick Jolliffe, v.p., national sales mgr.  
Valley Kountze, v.p., mktg.  
Sydney Levine, v.p., acquisitions  
Lee Wedemayer, dir., mktg.  
Patricia Fleming, sales administrator  
Barry Bernard, mgr., special mktg.  
Jack Donahue, western sales mgr.  
Mickey Georgianna, dir., film services  
Eliot Rifkin, research analyst, sales

### Branch Offices:

ATLANTA: 2123-K Lake Park Dr., Smyrna, GA 30080. Phone: 404-438-1507. Lisa Ann Woodcock, southeast sales mgr.

DALLAS: 3102 Fairgate, Carrollton, TX 75007. Phone: 214-394-0255. Diana Foster, southwest sales mgr.

CHICAGO: 3N210 Joan Dr., St. Charles, IL 60174. Phone: 312-377-7897. Hugh West, midwest sales mgr.

CANADA: Kaleidoscope Entertainment Inc., 101 Duncan Mill Rd., Suite 102, Don Mills, Ont. M3B 1Z3. Phone: 416-443-9200. Telex: 06-986562. Randy Zalken, v.p.

GREECE: JT. TV-Film International Co., 123 Queen Sofia's Avenue, GR-115 21 Athens, Greece. Phone: 646-1735. Telex: 210582. John Triantafyllis, pres.

TURKEY: Umut, Istiklal Cad., Lale Han No. 87/6, Beyoglu 80060, Istanbul. Phone: 149 77 35. Telex: 25401. Ustan Karabol, gen. mgr.

MID-EAST: Adel Sammekieh, 65 Kensington Court Mansions, Kensington Court, London W\* 5DS, England. Phone: 938-2423. Telex: 298808.

FAR-EAST: Viden (M) San. Bhd., 810 (8th Floor) Sun Komplex, Jalan Bukit Bintang, 55100 Kuala Lumpur, Malaysia. Phone: 242-2074. Telex: 32173. A. K. Foo.

Distributor of feature films, TV series, cartoons & short subjects.

### REUTERS LTD.—See News Services

### RHODES PRODUCTIONS

124 11th St.  
Manhattan Beach, CA 90266  
Phone: 213-379-3686  
Jack E. Rhodes, pres.  
Ralph V. Cunningham, exec. v.p.  
Willis R. Tomlinson, sr. v.p.  
Jack E. Rhodes Jr., v.p.  
Rhian R. Rhodes, mgr. of special projects  
Georgia Woo, sales service dir.  
Television syndication.

### RICHSER PRODUCTIONS LTD.

Box 34828  
Bethesda, MD 20817  
Phone: 301-469-6481  
Sheryl Levy, pres.  
Richard C. Levy, v.p.  
Distributor of motion picture features & foreign language films; producer of TV documentaries, film programs on order & theatrical shorts; importer of films; satellite TV consultants; international program marketing.

### RIVIERA PRODUCTIONS

31628 Saddletree Dr.  
Westlake Village, CA 91361  
Phone: 818-889-5778  
Will Zens, pres.  
Jan Elblein, v.p.  
Bill Schaefer, sales  
Frank Johnson, mktg.  
Film production/theatrical; music library.

### RKO PICTURES

1440 Broadway  
New York, NY 10018  
Phone: 212-642-4000  
Mark Seiler, pres.  
Joseph E. Ondrick, v.p., advertising & promotion

### Branch Offices:

LOS ANGELES, CA 90067: RKO Film Group, 1900 Ave. of the Stars, Suite 1562. Phone: 213-277-3133

AUSTRALIA: RKO Pictures, Suite 4, Level 48, Australia Square, George St., Sydney, NSW 2000. Phone: 01-61-2-27-1152

ENGLAND: RKO Pictures (UK) Ltd., 33 Dover St., London W1X 3RA. Phone: 01-629-4799

Producer & distributor of motion picture features & TV film/tape series.

### DAN ROBINSON BROADCASTING

790 Madison Ave., No. 402  
New York, NY 10021  
Phone: 212-772-6074  
Dan Robinson, pres.  
Marilyn Hartman, NY mgr.  
Distributes "Your Health, Your Life" one-hour medical specials; "In Search Of..." half-hour series; "Joy House" & "The Day & The Hour" feature films.

### ROCK SOLID PRODUCTIONS

801 S. Main St.  
Burbank, CA 91506  
Phone: 818-841-8220  
David Griffin, chmn.  
Geoffrey Leighton, pres.  
Kurt Kamph, sales  
John Rauh, mgr., post-production  
Cindy Giannini, production mgr.  
Chuck Weiss, post-production scheduling  
Mark Bement, animation & editing  
Film & videotape production & post-production services; digital audio recording; multi-track interlock audio.

### RICHARD H. ROFFMAN ASSOCIATES

697 West End Ave.  
New York, NY 10025  
Phones: 212-749-3647; 212-749-3648  
Richard H. Roffman, pres.  
Don Lester, v.p.  
John Bowman, v.p., sales  
Mal Cohn, v.p., mktg.  
David Cooperman, coordinator  
Dr. Lawrence J. Biris, dir.  
Producer of video & film programming; public relations & publicity; talent representation; attorneys.

### GLENN ROLAND FILMS

10711 Wellworth Ave.  
Los Angeles, CA 90024  
Phone: 213-475-0937  
Claudette Roland, exec. producer  
Glenn Roland, director, cameraman, exec. producer  
Producer of film/video commercials, film programs on order & theatrical shorts; producer & distributor of TV film/tape series, industrial & educational films, feature films & open-end film commercials (made for TV); distributor of motion picture features & shorts; kinescope; recording facilities; stock footage; studio facilities for rent; TV rights; animation; other services.

### WARREN ROSENBERG VIDEO SERVICES INC.

308 E. 79th St.  
New York, NY 10021  
Phone: 212-744-1111  
Warren Rosenberg, pres.  
Video service organization.

### ROSENFILM

12th Floor  
Five East 57th St.  
New York, NY 10022  
Phone: 212-758-7792  
Mel Rosen, pres.  
Movie production & distribution.

### ROBERT ROSENHEIM ASSOCIATES

Box 1083  
Carter Rd.  
Warren, CT 06754  
Phone: 203-868-7368  
Robert Rosenheim, pres.  
Bud Weiner, sr. v.p., sales  
Carolyn Schulhoff, v.p.  
Kelly Brown, v.p., mktg.  
Classic feature films & older television series.

### JACK ROURKE PRODUCTIONS

Box 1705  
Burbank, CA 91507  
Phone: 818-843-4839

Jack Rourke, pres.  
Producer of industrial & educational films; TV film/tape series & spot commercials; live & filmed shows.

**ROWE INTERNATIONAL INC.**  
(Customomic Div.)  
75 Troy Hills Rd.  
Whippany, NJ 07981  
Phone: 201-887-0400, ext. 310  
Gil King, pres.  
Jerry Gordon, v.p.  
Beverly LaForte, sales mgr.  
Music library, background music systems with background & foreground libraries.

**RED RYDER ENTERPRISES INC.**  
1111 N. Westshore Blvd.  
Suite 604  
Tampa, FL 33607  
Phones: 813-837-8773; 813-879-6968  
Shirley Slesinger Lasswell, pres.  
Patricia A. Slesinger, v.p.  
Literary properties for lease/license.

**SACRED HEART PROGRAM INC.**  
3900 Westminster Place  
St. Louis, MO 63108  
Phone: 314-533-0320  
Rev. Mike Tueth, pres.  
Weekly 15-min. & occasional 30-min. programs for TV, offered free to stations.

**SAGE ENTERTAINMENT ENTERPRISES CORP.**  
Box 6581  
New York, NY 10128  
Phone: 212-860-8795  
Richard W. Sage, pres.  
Pamela Mobilier, v.p.  
Brigid Sheehan, v.p., sales  
Marketing, promotion & production planning for motion picture & theatre industries.

**SANDBANK FILMS CO. INC.**  
140 Old Saw Mill River Rd.  
Hawthorne, NY 10532  
Phone: 914-747-2500  
Henry Sandbank, dir.  
D. Jonathan Kamen, exec. producer  
Film production.

**SARNOFF, CULVER & GARDNER**  
51 Executive Blvd.  
Farmingdale, NY 11735  
Phone: 516-756-0087  
Jan Goldner

**SATCORP/CAMPUS NETWORK INC.**  
114 5th Ave.  
New York, NY 10011  
Phone: 212-206-1953  
Jeffrey Moritz, pres.  
Bradley Siegel, exec. v.p. & gen. mgr.  
Jon Marshall, v.p., advertising sales  
Martha Polin, v.p., mktg.  
John J. Brady, chief financial officer  
Investment & management firm specializing in satellite communications & video.

**SATORI ENTERTAINMENT CORP.**  
330 W. 42nd St.  
Penthouse Suite  
New York, NY 10036  
Phone: 212-563-2323  
Telex: 426917  
Ernest G. Sauer, pres.  
Gary P. Conner, sr. v.p.  
Jeffrey W. Sass, v.p., acquisitions  
Nicole Satescu, publicity/promotion/advertising  
Producer of original & feature film programming for pay-TV & local origination; children's series, television syndication, general audience dramatic series. Video production services.

**SCANLINE VIDEO**  
One China Basin Bldg.  
San Francisco, CA 94107  
Phone: 415-777-5777  
Telex: 5101007487/SCANLINE  
Fax: 415 777 9219  
James Wickett, pres.  
Producer, packager & developer of programming.

**SCHAEFER/KARPF/ECKSTEIN PRODUCTIONS**  
3500 West Olive Ave.  
Suite 730  
Burbank, CA 91505  
Phone: 818-953-7770  
Merrill H. Karpf, exec. producer  
George Eckstein, exec. producer  
George Schaefer, producer-dir.  
Producer of motion picture features & TV film/tape series.

**SCHIFF-JONES LTD.**  
215 East 68th St.  
Suite 9JK  
New York, NY 10021  
Phone: 212-288-5115  
Telex: VISAG 420565  
Charlotte Schiff-Jones, pres.  
Michelle Kimmelman, v.p.  
Producer & distributor of TV film/tape series; film programs on order.

**SCHNUR APPEL TELEVISION CORP.**  
87 Woodland Rd.  
Short Hills, NJ 07078  
Phone: 201-379-5300

**ROBERT SCHULLER MINISTRIES**  
4201 W. Chapman Ave.  
Orange, CA 92668  
Phone: 714-971-4101  
Michael C. Nason, exec. producer

**RAYMOND SCOTT ENTERPRISES INC.**  
14549 Valerio St.  
Van Nuys, CA 91405  
Phone: 818-786-0989

**SCOTT COMMUNICATIONS INC.**  
1215 S. Birmingham Ave.  
Tulsa, OK 74104  
Phone: 918-582-1836  
John Scott, pres.  
Producer of programming.

**SCOTT-TEXTOR PRODUCTIONS INC.**  
449 W. 50th St.  
New York, NY 10019  
Phone: 212-333-3621  
Keith Textor, pres.  
Alan Scott, treas.  
Victor Sack, gen. mgr.  
Music for TV.

**SEAR SOUND**  
235 W. 46th Street  
New York, NY 10036  
Phone: 212-582-5380  
Walter Sear, pres.  
Original & library film music. Recording & film mix studio.

**HAL SEGER STUDIOS INC.**  
45 W. 45th St.  
New York, NY 10036  
Phone: 212-575-8900  
Producer of animation, open-end film commercials (made for TV), film/tape spot commercials, slides & slide film commercials; film handlers.

**SEMIT PRODUCTIONS**  
490 1st Ave. S.  
St. Petersburg, FL 33701  
Phone: 813-893-8212  
John O'Hearn, pres.  
Robert E. Gilbert, exec. producer  
Producer & distributor of industrial & educa-

tional films, motion picture shorts, foreign language films & news.

**SEPTEMBER PRODUCTIONS**  
171 Newbury St.  
Boston, MA 02116  
Phones: 617-262-6090; 212-505-2740 (New York)  
Dan Driscoll, pres. & dir.  
Bill Trautvetter, Jane Barden & Bill Near, producers  
David Doob, editor  
Producer of industrial & educational films & open-end film commercials (made for TV); music videos.

**SESAC INC.**  
10 Columbus Circle  
New York, NY 10019  
Phone: 212-586-3450  
Alice H. Prager, chmn. & pres.  
Vincent Candilora, exec. v.p.  
W. F. Myers, v.p.  
Charles Scully, v.p.-secy.  
R. C. Heinecke, treas.  
Performing rights society; music library.

**SEVEN NETWORK AUSTRALIA INC.**  
10100 Santa Monica Blvd.  
Suite 2060  
Los Angeles, CA 90067  
Phone: 213-553-3345  
Telex: 215614 SEVN UR  
Ian Hyslop, editor/mgr.  
Zane Bair, secy./TV rep., Los Angeles

**Office:**  
NEW YORK, NY 10036: 1500 Broadway, Suite 2401. Phone: 212-354-5183. Telex: Editlad 62162. Ilya G. Olshever, rep.

News transmission to Australia; purchase/sale of feature programs.

**SFM MEDIA CORP.**  
SFM Entertainment Div.  
1180 Ave. of the Americas  
New York, NY 10036  
Phone: 212-790-4800  
Stan Moger, pres., SFM Entertainment  
Jordan Ringel, exec. v.p., business affairs  
John Doscher, sr. v.p., sales  
Joseph Gerard, exec. v.p., entertainment  
Maria Carayas, v.p., client services & station director  
Gary Montanus, sr. v.p., sales  
Robert Dudelson, acct. exec.  
Jim O'Daly, Dave Grimm, Cyndy Wynne & Allan Infeld, syndicated sales  
Amy Sauertieg, dir., creative services  
Dianne Brand, dir., research  
Creates, sells & distributes programming for syndication.

**SHIELD PRODUCTIONS INC.**  
161 E. Grand Ave.  
Chicago, IL 60611  
Phone: 312-644-1666  
James C. Dolan, pres.  
Producer of film/tape spot commercials, open-end film commercials (made for TV), slides & slide film commercials; recording facilities; other services.

**SHOWMEN INC.**  
6353 Homewood Ave.  
Hollywood, CA 90028  
Phone: 213-464-4708  
Riley Jackson, pres.  
Producer of TV film/tape series; distributor of motion picture features, foreign language films, exporter & importer of films; recording facilities; other services.

**JOSEPH SIEGMAN INC.**  
11500 W. Olympic Blvd.  
Suite 300  
Los Angeles, CA 90064  
Phone: 213-276-1014

Joseph M. Siegman, pres.  
Michael Moroye, v.p.  
Producers of syndicated & network programming; packagers of live-theater comedy entertainment.

**SILVERBACH-LAZARUS GROUP**  
Century Park Center  
Suite PH-M  
9911 W. Pico Blvd.  
Los Angeles, CA 90035  
Phone: 213-552-2660  
Telex: 181-284  
Fax: 213-552-9039  
Alan Silverbach, chief exec. officer  
Herb Lazarus, pres.  
Betty Jane Meta, dir., domestic distribution  
Nicole Wonica, dir., foreign distribution  
Toby Rogers, sales, New York  
James K. Francis, sales, western div.  
Ami Hope Witt, sales, central div.  
George Blaug, sales, London

**Branch Offices:**  
CHICAGO, IL 60611: 676 St. Clair St., Suite 1920. Phone: 312-280-5130

NEW YORK, NY 10017: 551 Fifth Ave., Suite 414. Phone: 212-370-9130

TV syndication & production; U.S. & foreign representation.

**BILL SIMS**  
KLSK  
121 Sandoval  
Santa Fe, NM 87501  
Phone: 505-983-5878

**SIMCOM INTERNATIONAL**  
9570 Wilshire Blvd.  
Penthouse  
Beverly Hills, CA 90212  
Phone: 213-274-5830  
Fax: 213-274-5414  
Telex: 183200 UD  
Peter Simpson, pres.  
Stephen R. Johnston, v.p., business affairs  
June Hatch, v.p., international sales  
Elaine Kilbourne, exec. asst. business affairs  
Elaine Hastings, controller  
Jim Slater, dir., mktg.

**Branch Office:**  
TORONTO, ONT. M5S 1M5: Simcom Ltd., 86 Bloor St. W., Fifth Floor. Phone: 416-961-6278. Peter R. Simpson, pres.; Peter G. Haley, v.p., finance; Shirley Brown, administration; Ilana Frank, production exec.

Producer & distributor of motion pictures & original productions for TV & cable.

**62nd STREET PRODUCTIONS**  
2080 Peachtree Industrial Court  
Suite 115  
Atlanta, GA 30341  
Phone: 404-455-1973  
Kim A. Anderson, pres.  
Nels A. Anderson, v.p.  
Steve Brinson, v.p.  
Robert M. Callner, dir., mktg./sales  
Producers of TV commercials; studio facilities for rent; recording facilities.

**SJN FILMS LTD.**  
630 Park Lane  
2nd Floor  
Philadelphia, PA 19144-3713  
Phone: 215-849-3997  
F. Otis Pease, exec. producer  
A. E. Pease, office mgr.  
A. P. Taylor, foreign mgr.  
Producer & distributor of religious films; exporter of films; importer of religious films, TV series; TV rights.

## Program Sources

### **SJOCOM INC.**

Box 1900  
San Francisco, CA 94101  
Karl Sjordahl, pres. & creative dir.

### **SKAGGS TELECOMMUNICATIONS SERVICE**

5181 Amelia Earhart Dr.  
Box 27477  
Salt Lake City, UT 84116  
Roger Olson, v.p./gen. mgr., production services  
Glen Worthington, v.p., U.S. Satellite Corp.  
Kathy Benson, facilities supervisor  
Lana Melquist, sales supervisor  
Robert Quigley, asst. gen. mgr. & production services  
Producer of animation, motion picture features, industrial & educational films, open-end film commercials (made for TV), motion picture shorts, TV film/tape series & spot commercials, slides, slide film commercials; music library; studio facilities for rent; editing & recording services; post-production; film-to-tape transfers; color corrections; audio services; duplications.

### **S.K.S. PRODUCTIONS, INC.**

Box 2510  
Santa Fe, NM 87501  
Phones: 505-983-7575; 505-983-3495  
Gordon Knox, pres.  
N. C. Knox, v.p.  
David Brooks, sales

### **Branch Office:**

PRINCETON, NJ 08540: Box 709.

Producer of feature films for theatrical & TV release, TV series & documentaries.

### **KEN SNYDER ENTERPRISES**

485 Hot Springs Rd.  
Santa Barbara, CA 93108  
Phone: 805-962-8171

### **SOMAT PUBLISHING LTD.**

157 W. 57th St.  
New York, NY 10019  
Phone: 212-581-0910  
Edward Thomas, pres.

### **SOUNTRACK RECORDING STUDIOS**

77 N. Washington St.  
Boston, MA 02114  
Phone: 617-367-0510  
SOUTHBROOK TELEVISION DISTRIBUTION CORP. 444 Madison Avenue 26th Floor New York, NY 10022 PS-026650 (R-06-87) (U-Mo-Yr)

### **SOUTHBROOK TELEVISION DISTRIBUTION CORP.**

444 Madison Avenue  
26th Floor  
New York, NY 10022  
Stacey Valenza, exec. v.p.  
Harvey Reinstein, exec. v.p.  
Phone: 212-355-7070

### **Branch Office:**

BEVERLY HILLS, CA 90210: 9601 Wilshire Blvd., Suite M-100, Phone: 212-274-8021

Producer & distributor of motion picture features & TV film/tape series; distributor of animation.

### **SOUTHERN BAPTISTS' RADIO & TELEVISION COMMISSION**

International Communications Center  
6350 W. Freeway  
Fort Worth, TX 76150  
Phone: 817-737-4011  
Dr. Jimmy R. Allen, pres.  
Luke Williams, sr. v.p.  
Robert B. Taylor, v.p., production  
Ron Dixon, v.p., media services  
Lloyd E. Hart, national cable affiliate mgr.  
(ACTS Satellite Network Inc., 817-737-3241)

Producer & distributor of religious films & TV film/tape series; cable TV program service.

### **SOUTHWEST FILM LABORATORY INC.**

3024 Fort Worth Ave.  
Dallas, TX 75211  
Phone: 214-331-8347  
Jack A. Hopper, pres.  
David Spohn, dir., mktg.  
Videotape to film transfer service; laboratory facilities & services; music library; recording facilities; film editing; sound recording & mixing services; protective film coatings.

### **RICK SPALLA VIDEO PRODUCTIONS**

1622 N. Gower St.  
Hollywood, CA 90028  
Phone: 213-469-7307  
Rick Spalla, pres., exec. producer  
Jeff Spalla, v.p., production supervisor  
Michael Anthony Spalla, music dir.

### **Branch Office:**

NEW YORK, NY 10036: 301 W. 45th St.  
Phone: 212-765-4646. Anthony J. Spalla, producer/dir.

Full videotape & film production facilities; taping, editing, pre- & post-production.

### **SPANISH TELEVISION SYSTEMS INC.**

1625 Palo Alto St.  
2nd Floor  
Los Angeles, CA 90026  
Carlos E. J. Alvarado, pres.-gen. mgr.  
Producer of TV film/tape series; exporter of films; importer of TV film series.

### **SPECTRA IMAGE**

540 N. Hollywood Way  
Burbank, CA 91505-4455  
Phone: 818-842-1111  
Greg Biller, chmn. & pres.  
Sue Coplin, sales dir.  
Sharon Dennison, production mgr.  
Pre-production through post-production special effects/matting facilities.

### **SPECTRUM MOTION PICTURE LABORATORY**

399 Gundersen Dr.  
Carol Stream, IL 60188  
Phones: 312-665-4242; 800-345-6522  
Richard J. Stevens, pres.  
John Hancock, v.p.  
Richard Schuring, v.p.-lab mgr.  
Complete motion picture laboratory.

### **SPIRITUAL WORLD NETWORK**

150 Hamakua Dr.  
Suite 332  
Kailua, HI 96734  
Phones: 808-239-7190; 808-955-0094  
Donald G. Smith, pres.  
Laura Sturgis, v.p.  
Harold Saurer, dir.  
Producer of spiritual programming for TV & radio.

### **SPORTLITE FILMS**

230 N. Michigan Ave.  
Chicago, IL 60601  
Phone: 312-236-8955  
Alfred D. LeVine, gen. mgr.  
Phil Cane, production mgr.  
Jack Paige, sales  
Rod Steel, coordinator  
Distributor of animation, industrial & educational films, newsreels, open-end film commercials (made for TV), foreign language films, kinescope, news, film/tape spot commercials, slides, slide film commercials & stock footage; pro sports videos.

### **HAL STEIN'S COMPASS PRODUCTIONS**

3745 Devon Ave.  
Chicago, IL 60659  
Phone: 312-267-1008  
Hal Stein, pres.  
Blanche Stein, v.p.

Producer & consultant, film, tape & live programming for TV.

### **STERLING PRODUCTIONS LTD.**

1087 Elm St.  
Suite 403  
Manchester, NH 03101  
Phone: 603-625-1680  
Bob McElroy  
Susan Greene  
Susan McElroy  
Jim Murphy  
Specializing in corporate and industrial videos, commercials, sporting and special events programming.

### **DON STERN PRODUCTIONS**

13734 Victory Blvd.  
Van Nuys, CA 91401  
Phones: 818-994-7000; 818-994-7086  
Donald H. Stern, pres.  
Rita Herscovici, exec. asst. to the pres.  
Producers of video & film features, commercials, industrials, educational & documentaries; post-production equipment.

### **MIKE STOKEY ENTERPRISES INC.**

4202 Benedict Canyon Dr.  
Sherman Oaks, CA 91403  
Phone: 213-789-5177  
Mike Stokey, pres.  
Michael Stokey II, v.p., videocassettes  
Producer of film programs on order, TV film/tape series, industrial & educational films, newsreels & theatrical shorts; properties for lease; live shows.

### **STONE/MANSFIELD**

381 Park Ave. S.  
New York, NY 10016  
Phone: 212-725-0555  
Richard Stone, pres.  
Barbara Stone, v.p.  
Peter Mansfield & Lori Sheppard, reps.  
TV commercial production.

### **MARTY STOUFFER PRODUCTIONS LTD.**

300 S. Spring St.  
Aspen, CO 81611  
Phone: 303-925-5536  
Marty Stouffer, pres. xNL  
Agnès J. Stouffer, v.p.  
Karen Chamberlain, assoc. producer  
Wildlife & natural history subjects; producer of film programs.

### **STREETERVILLE**

161 E. Grand Ave.  
Chicago, IL 60611  
Phone: 312-644-1666  
James C. Dolan, pres.  
Music library; recording facilities; studio facilities for rent; other services.

### **MARTHA STUART COMMUNICATIONS INC.**

147 West 22nd St.  
New York, NY 10011  
Phone: 212-255-2718  
Telex: 508937 STUART  
Cable: Listening NY  
Barkley Stuart & Sally Stuart  
Sarah Sessions, dir., sales & distribution  
Independent video production & training relating to human affairs.

### **STUDIO FILM & TAPE INC.**

630 9th Ave.  
New York, NY 10036  
Phones: 212-977-9330; 800-992-9330  
Telex: 494-4951  
Carole Dean, pres.  
Roy W. Dean, v.p.  
Santa Morello, mgr.  
Alfred Horlitz, used videotape  
Cheryl Bridgeman, film

### **Branch Office:**

HOLLYWOOD, CA 90038: 6674 Santa Monica Blvd. Phone: 213-466-8101; 800-824-3130.

Sherie Finholdt, videotape; Toni Robertson, film; Brett Mecurio, purchasing, used tape

Distributor of new & used videotape & film.

### **STUDIO LIVE LTD.**

1408 N. Kingshighway  
Suite 103  
St. Louis, MO 63113  
Phone: 314-367-8090  
William Dorsey, pres.  
David Cooper, v.p.  
Jocelyn King, program coordinator  
Producer of industrial & educational films, motion picture shorts, TV film/tape series, film/tape spot commercials, slides & slide film commercials; recording facilities; studio facilities for rent; graphic art/design; projection room; cable programming; Black programming; audio services.

### **SUDBOROUGH PRODUCTIONS**

8548 Minuet Place  
Phone: 818-895-1194  
Panorama City, CA 91402  
Ric Sudborough, owner.  
TV & film production; 3/4 inch editing facilities.

### **SULLIVAN PRODUCTIONS INC.**

2029 Century Park East  
Suite 1940  
Los Angeles, CA 90067  
Phone: 213-552-6962  
Robert H. Precht, pres.

### **SUNBELT TELEVISION PROGRAMS**

101 Little Oak Lane  
Altamonte Springs, FL 42714  
Phone: 305-774-0537  
Nick Scott, pres.  
Arlene Kobrin, v.p.  
Natalie Ross, secy.  
Nikki Brown, treas.  
Producer & distributor of news, film/tape spot commercials, film programs on order & stock footage; recording facilities; studio facilities for rent; mobile production units; video projection; electronic videotape editing.

### **SUNBOW PRODUCTIONS**

130 5th Ave.  
New York, NY 10011-4306  
Phone: 212-337-6100

### **SUNBURY MUSIC CANADA LTD. (CAPAC), DUNBAR MUSIC CANADA LTD. (PRO)**

2245 Markham Rd.  
Scarborough, Ont. M1B 2W3  
Canada  
Phone: 416-299-9000  
Telex: 06-526122  
Ronald R. C. Solleveld, pres.  
Norma Barnett, administrator  
Complete music publishing services; Administration of foreign catalogs, exploitation of domestic & foreign copyrights, computerized royalty payment system, background music library service.

### **THE SUSSKIND CO.**

230 Park Ave.  
New York, NY 10019  
Phone: 212-765-0505  
Producer of motion picture features & TV film/tape series.

### **HACK SWAIN PRODUCTIONS INC.**

1185 Cattleman Rd.  
Sarasota, FL 33582  
Phone: 813-371-2360  
Tony Swain, pres.  
Mike Swain, v.p.  
Audio/visual presentation company.

### **ALLEN SWIFT INC.**

888 7th Ave.  
New York, NY 10106  
Phone: 212-246-1824

Allen Swift, pres.  
Cal A. Stadler, gen. mgr.  
Producer of industrial & educational films;  
producer & distributor of open-end film commercials (made for TV); animation; music library.

#### SYDNEY BOX ASSOCIATES LTD.

52 Queen Anne St.  
London W1M 9LA  
England  
Phone: 01-935-1186  
Betty E. Box & D. G. Truscott, dirs.

#### SYNDICAST SERVICES INC.

360 Madison Ave.  
New York, NY 10017  
Phone: 212-557-0055  
Robert I. Silberberg, pres.  
Gerry Lepkanich, exec. v.p.  
Distributor of television syndicated programming.

#### D. L. TAFFNER LTD.

31 W. 56th St.  
New York, NY 10019  
Phone: 212-245-4680  
Telex: 620084 DONTAF  
Fax: 212-315-1132  
Donald L. Taffner, pres.  
John P. Fitzgerald, v.p.  
Chuck Larsen, exec. v.p., syndication  
Martha Strauss, dir., international div.  
D. L. Taffner/Australia Pty. Ltd., Sydney  
Taffner & Assoc./Ltd., Toronto  
D. L. Taffner/U.K. Ltd., London  
Producer & distributor of TV programs domestically & internationally; first-run syndication; network development; co-production; international & syndication sales.

#### TAFT H-B INTERNATIONAL

160 Central Park S.  
Essex House  
Suite 220  
New York, NY 10019  
Phone: 212-765-1410  
Samuel T. Johnston, pres.  
Willard Block, v.p.-gen. mgr.  
Stanley Moldow, special projects & technical services dir.  
Lucille Shevett, sales service & administration mgr.  
Regina Dantas, international sales

#### TANNEBRINGROSE ASSOC. INC.

10400 N. Central Expwy.  
Suite 100  
Dallas, TX 75231  
Phone: 214-363-3464  
Bill Tannebring, dir.  
Rick Finley, exec. producer/mktg. dir.  
Cathi Carlton & Jeff Tannebring, producers  
Roger King, business mgr.  
Regina Wilson, sales rep.  
Producer of TV commercials, corporate image & marketing films, sales & industrial training films.

#### TAPE-FILM INDUSTRIES

619 W. 54th St.  
New York, NY 10019  
Phone: 212-708-0500  
TWX: 710-581-2818  
Charles A. Ahto, pres.  
Donald J. Wilson, customer service mgr., NY  
Bobbie Rose, branch mgr., Los Angeles  
Frank Cimmarusti, branch mgr., Chicago  
Tom Jones, warehouse mgr., NY & DE

#### Branch Offices:

LOS ANGELES, CA 90038: 941 N. Highland Ave. Phone: 213-461-3361

CHICAGO, IL 60610: 640 N. LaSalle St.  
Phone: 312-951-6700

#### Warehouse Facilities:

SECAUCUS, NJ 07094: Rte. 3 & Wood Ave.  
Phone: 201-867-0442

NEWARK, DE 19713: 361-B Bellevue Rd.

TV program & commercial post production & distribution; film, tape & slide procurement; reports, shipping, inventory & storage systems; computerized services.

**T.A.T. COMMUNICATIONS CO.**—See Tandem Productions Inc.

#### TCS

(Total Communication Systems)  
701 Alpha Drive  
Pittsburgh, PA 15238  
Phones: 412-963-6565; 800-245-6314  
TWX: 910-350-8424  
Nelson L. Goldberg, pres.  
George Wensel, v.p.  
Production & transmission services, including mobile units, EFP packages (1-inch, 3/4-inch, Beta), C-Band transportable uplinks, satellite time brokering, full technical & production crews.

#### TCS SPORTS

701 Alpha Drive  
Pittsburgh, PA 15238  
Phones: 412-963-6565; 800-245-6314  
TWX: 910-350-8424  
Nelson L. Goldberg, pres.  
Thomas V. Huet, v.p.  
Producer, syndicator & rights holder of college sports packages.

#### PARRY D. TEASDALE

Station Development Consultants  
24 High St.  
Phoenicia, NY 12464  
Phone: 914-688-5140  
Parry D. Teasdale, pres.  
Business plans & market studies for new television stations.

#### TECHNISONIC STUDIOS INC.

1201 S. Brentwood Blvd.  
St. Louis, MO 63117  
Phone: 314-727-1055  
Linda D. Schumacher, exec. v.p. & gen. mgr.  
Roel van de Winngaard, v.p.  
Robert Brose, v.p.  
Producer of commercials, industrial & educational films; production & post-production facilities.

#### TECHNOLOGY SERVICE CORP.

(Commercial Operations Div.)  
2950 31st St.  
Santa Monica, CA 90405  
Phone: 213-450-9755  
Raymond Durand, mgr.  
Weather radar color TV display systems; remote National Weather Service (NWS); color radar displays & dial-up radar display.

#### TEL-A-CAST INC.

Box 1607  
Aiken, SC 29802  
Phone: 803-648-9537  
Jim Bennett, pres.  
Fred Humes, v.p.  
David Murray, v.p.  
Producer & distributor of open-end tape commercials (made for TV), TV tape series & spot commercials; music library; recording facilities.

#### TELECINE FILM STUDIOS INC.

Rte. 2, Box 7A1  
Park Ridge, IL 60068  
Phone: 312-823-6405  
Byron L. Friend, pres.  
Producer of film/tape spot commercials, film programs on order & TV film/tape series; producer & distributor of industrial & educational films & newsreels; animation; news; stock

footage; studio facilities for rent; other services.

#### TELECOM PRODUCTIONS INC.

2350 E. Devon Ave.  
Suite 206  
Des Plaines, IL 60018  
Phone: 312-296-1111  
TWX: 910-221-1198  
Richard Palmer, pres.  
Paul Eggleston & Budd O. Libby, v.p.s  
Steven V. Palmer, sales mgr.  
Derek P. Borg, sales rep.  
Sales promotion company.

#### TELEMATED MOTION PICTURES

Box 176  
New York, NY 10012  
Phone: 212-475-8050  
Saul S. Taffet, producer-dir.  
Producer of animation, motion picture features & shorts, industrial & educational films, open-end film commercials (made for TV), film/tape spot commercials & film programs on order; editing, special effects, titles & graphic design services.

#### TELE-MISSIONS INTERNATIONAL INC.

Box 22  
Nyack, NY 10960  
Phones: 914-268-9222; 914-268-3000  
John LaGeorge, pres.  
Donald Frick, exec. v.p.  
Dr. Gordon S. Anderson, exec. dir.  
Gordon S. Anderson Jr., associate dir.  
Producer & distributor of celebrity films, TV film/tape series & film programs on order.

#### TELEMOUNT PICTURES INC.

Box 1106  
Santa Monica, CA 90406  
Henry B. Donovan, pres.  
Producer & distributor of motion picture features, motion picture & video cassette shows.

#### TELESCENE INC.

3487 West 2100 South  
Salt Lake City, UT 84119  
Phones: 801-973-3140  
George C. Hatch, pres.  
Al Seethaler, v.p.  
Jeffrey Anderson, gen. mgr.  
Denis Hopkinson, sales mgr.  
Producer of film/tape spot commercials, industrial & promotional film & tape; film & tape programs on order.

#### TELEVISION BROADCASTING SERVICE INC.

61-20 Grand Central Pkwy.  
A-1201  
Forest Hills, NY 11375  
Phone: 212-699-4445  
William R. Riddle, pres.-exec. producer  
Estelle Riddle, treas.-accountant  
Producer of motion picture features, industrial & educational films, open-end film commercials (made for TV), motion picture shorts, TV film/tape series & spot commercials; film buyer; sales representative.

#### TELEVISION BUSINESS INC.

1130 S. Michigan St.  
Suite 1404  
Chicago, IL 60605  
Phone: 312-427-5579  
Walter Schwimmer, pres.  
Philip Schwimmer, corporate secy.  
Develop & sell TV program ideas.4

#### THE TELEVISION DISTRIBUTION CO. INC.

97 North Main St.  
Southampton, NY 11968  
Phone: 516-287-1640  
Barbara Hosie, pres.  
Producer of film/tape spot commercials & film programs on order; producer & distributor of TV film/tape series; handles made for syndication series.

#### TELEVISION INTERAMERICANA S.A.

4545 Ponce de Leon Blvd.  
Coral Gables, FL 33146  
Phone: 305-661-7629  
Telex: 518616  
Juan M. Palli, pres.  
Jose M. Palli, v.p.  
Maggie Roche, dir. sales  
Producer & distributor of animation; distributor of motion picture features; religious films; foreign language films; film/tape series; news; film buyer; sales representatives; communications consultants.

#### TELEVISION LATINA INC.

550 Biltmore Way  
9th Floor  
Coral Gables, FL 33134  
Phones: 305-442-3421; 305-442-3418  
Telex: 441827 FINSERUI  
Benjamin Perez, pres.  
Distributor of TV film/tape series; Spanish programming.

#### TELEVISION PROGRAM ENTERPRISES/ OPERATION PRIME TIME

875 Third Ave.  
New York, NY 10022  
Phone: 212-759-8787  
Philbin S. Flanagan, v.p.-gen. mgr.  
Mary Jane Hastings, dir., operations  
Rick Meril, dir., station sales  
Harvey Gamm, dir., advertiser sales  
Pattie Barbera, mgr., advertising & promotion  
TV syndication & distribution.

#### TELEVISION SYNDICATIONS

230 W. Alabama  
No. 410  
Houston, TX 77006  
Phone: 713-526-6176  
Tom Thuman, pres.  
Gordon Eldridge, v.p.  
Producer & distributor of vintage musical clips music programming; producer of animation, commercials & film/tape spot commercials; distributor of motion picture features for TV & cable.

#### TELEWIDE SYSTEMS INC.

118 E. 65th St.  
New York, NY 10021  
Phone: 212-628-8600  
Telex: 130412  
Bernard L. Schubert, pres.  
Distributor of motion picture features & foreign language films.

#### TELEWORLD INC.

245 W. 55th St.  
New York, NY 10019  
Phone: 212-489-9310  
Telex: 421853 TWORLD  
Robert Seidelman, pres.  
Noah Jacobs, v.p., sales  
Distributor of TV series, mini-series, animation, motion picture features, educational films & motion picture shorts.

#### TELIC INC.

317 W. 89th St.  
New York, NY 10024  
Phone: 212-595-7078  
Elwood Siegel, pres. & exec. dir.  
Producer of film programs on order, TV film/tape series, industrial & educational films & theatrical shorts; sales representative; other services.

#### TEMPO ENTERPRISES INC.

6918 S. Yorktown  
Tulsa, OK 74136  
Phone: 918-496-3200  
Telex: 796322  
Edward L. Taylor, chmn.-chief exec. officer  
Richard B. Smith, exec. v.p., sales, mktg. & corporate communications

## Program Sources

Selman M. Kremer, exec. v.p., operations, personnel & administration  
Edward E. Drake, sr. v.p.  
Gary Burnell, v.p. & chief financial officer  
Sarina A. Klaver, dir., corporate communications  
Satellite transmission services; cable TV programming; satellite audio entertainment services; data/text services; television production facility.

### TEST PATTERNS

222 E. 44th St.  
New York, NY 10017  
Phone: 212-551-8480  
Robert Elliott, v.p.  
Sara Fischer & Carol Eilenberg, producers

### TEXAS MUSIC NETWORK

500-B E. 6th St.  
Austin, TX 78701  
Phone: 512-472-2400  
George Howard, pres.  
Butch Hancock, v.p.  
Supplier of music programming.

### THT PRODUCTIONS INC.

152 E. 74th St.  
New York, NY 10021  
Phone: 212-772-1444  
Telex: 668638 (THT)  
Bob Mander, v.p.-exec. producer  
Sid Rothberg, production mgr.  
Werner Hlinka, dir. & cameraman  
Martin Bell, dir. & cameraman  
Eddie Barnett, dir. & cameraman  
Tony Cookson, dir.  
Producer of TV commercials & videos.

### TIME-LIFE FILMS

Time & Life Bldg.  
New York, NY 10020  
Phone: 212-484-1926  
Jim Scott

### TITAN SPORTS

81 Holly Hill Lane  
Greenwich, CT 06830  
Phone: 203-869-4100

### TITRA SOUND CORP.

1600 Broadway  
New York, NY 10019  
Phone: 212-757-6681

### TITUS PRODUCTIONS INC.

211 E. 51st St.  
New York, NY 10022  
Phone: 212-752-6460  
Herbert Brodtkin, pres.  
Robert Buzz Berger, v.p.  
Producer of TV film/tape series & film programs on order.

### TM COMMUNICATIONS INC.

1349 Regal Row  
Dallas, TX 75247  
Phone: 214-634-8511  
Pat Shaughnessy, pres.  
Buddy Scott, sr. v.p.  
Jim Kirk, sr. v.p.  
Anne B. Bendalin, secy.-treas.  
Custom & syndicated station image packages; sales, production & sound effects libraries.

### TOMLIN FILM PRODUCTIONS INC.

27 Washington Ave.  
Sloatsburg, NY 10974  
Phone: 914-753-5592  
Carl A. Tomlin, pres.  
Animation; producer of industrial & educational films, film/tape spot commercials, slides & slide film commercials.

### TPC COMMUNICATIONS

Production Plaza  
Sewickley, PA 15143  
Phone: 412-771-4700

George A. Sperry Jr., pres.  
Marjorie E. Sherwood, sales  
Daniel P. Wilhelm, sales  
Full service video & film facility; satellite & tape distribution services for TV programmers; producer of video spot commercial & industrials; cassette duplication; film-to-tape transfers; laboratory facilities & services; graphics & effects; music library; properties for lease; recording facilities; studio facilities for rent; videotape post-production; satellite transmission.

### TRACO ADVERTISING INC.

Box 3286  
Tulsa, OK 74101  
Phone: 918-495-7388  
Mike Bernard, v.p. & gen. mgr.  
Joan Reynolds, buyer  
Half-hour weekly TV series, one-hour daily series, half-hour weekly radio program, one-hour weekly cable TV series.

**TRAFICO INC.**—See United Methodist Communications.

### TRANS-AMERICAN VIDEO INC.

1541 N. Vine St.  
Hollywood, CA 90028  
Phone: 213-466-2141  
Murray Schwartz, pres.-chief exec. officer  
Mike Eyre, exec. v.p.-gen. mgr.  
Tom Jones, v.p., sales  
Ralph McDaniel, v.p., engineering  
Production & post-production services (including audio sweetening).

### TRANSATLANTIC VIDEO

6 rue des Deux-Ponts  
Paris 75004, France  
Thomas Woods, pres.

### Branch Office:

NEW YORK, NY 10025: 307 W. 105th St.  
Phone: 212-246-2964. Keith R. Vyse, dir., U.S. div.

American videotape production services in Europe; NTSC videotape production services; editing services.

### TRANSVUE PICTURES CORP.

5131 Colbath Ave.  
Sherman Oaks, CA 91423  
Phone: 818-990-5600  
Herbert B. Schlosberg, pres.  
Distributor of motion picture features; exporter & importer of films; TV rights.

### TRANS WORLD INTERNATIONAL INC.

11755 Wilshire Blvd.  
8th Floor  
Los Angeles, CA 90025  
Phone: 213-473-0411  
Telex: 691474  
Cable: SUPERSTARS  
Robert Bagley, v.p., U.S. production  
Arthur Rosenblum, group v.p.

### Branch Offices:

NEW YORK, NY 10021: 22 E. 71st St. Phone: 212-772-8900. Barry Frank, sr. corporate v.p.

CLEVELAND, OH 44114: One Erieview Plaza, Suite 1300. Phone: 216-522-1200

ENGLAND: The Pier House, Strand on the Green, Chiswick, London W4 3NN. Phone: 01-994-1444. Arthur Rosenblum, sr. v.p., production (U.K.)

Producer & distributor of sports programs; TV film/tape series & spot commercials; film programs on order; TV rights.

### TRAV (Television, Radio & Audio-Visuals)

341 Ponce de Leon Ave. NE  
Atlanta, GA 30365  
Phone: 404-873-1531, ext. 373

Bill Huie, dir.  
Producer of TV, radio, film, video & slides; syndicator of programming.

### TRIBUNE ENTERTAINMENT CO.

435 N. Michigan Ave.  
Chicago, IL 60610  
Phone: 312-222-4441  
Sheldon Cooper, pres.  
Donald L. Hacker, exec. v.p.  
William A. Kunkel IV, v.p., mktg. & sales  
Joseph Antelo, v.p.-exec. producer  
Charles Hinds, v.p., administration  
Clark Morehouse, v.p., media sales  
Producers, distributors & syndicators of programs for TV.

### TRIBUNE FILMS INC.

303 Fifth Ave.  
Room 1908  
New York, NY 10016  
Phone: 212-689-3180  
Roma Sfreddo, pres.  
Distributor of free-loan travelogues for TV.

**TRIGON VIDEO SERVICES**—See Videoworks.

### TUESDAY PRODUCTIONS

11021 Via Frontera  
San Diego, CA 92127  
Phones: 619-451-3333; 800-527-3355 (inside CA); 800-831-3355 (outside CA)  
Thomas DiNoto, pres.  
Jim Jerauld, sales mgr.  
Bruce Tucker, exec. producer  
Ron Walz, creative director  
Commercial music production, radio, TV & cable music packages.

### TURNER PROGRAM SERVICES

Box 105366  
100 International Blvd.  
Atlanta, GA 30348-5366  
Phone: 404-827-2085  
Telex: 6711000 TPSI UW  
Panafax: 827-1066  
Henry Gillepsie, chmn.  
Sidney Pike, pres.  
Robert Schuessler, v.p., domestic television  
Distributor of television programming.

### TVC VIDEO INC.

225 E. 43rd St.  
New York, NY 10017  
Phone: 212-599-1616  
Tim Timpanaro, exec. v.p., gen. mgr.  
Post-production services including on-line & off-line editing suites, film-to-tape transfers, Paintbox/Harry graphics & cassette duplication.

### TV GEMS INC.

7244 Hillside Ave.  
Hollywood, CA 90046  
Phone: 213-876-2077  
Harvey Bacal, pres.

### TV SPORTS SCENE INC.

5804 Ayrshire Blvd.  
Minneapolis, MN 55436  
Phone: 612-925-9661  
Donald L. Herrick, pres.  
Robert C. Bruce, v.p.  
Norman Greengard, v.p., sales  
R. C. Bruce, v.p., mktg.  
Billy Kidd, assoc. producer  
Jalene Nordstrom, promotion mgr.  
Steven Herrick, promotion mgr.  
Producer & distributor of industrial & educational films & TV film/tape series; distributor of motion picture features & shorts, religious films, & foreign language films; producer of theatrical shorts; exporter of films; importer of films & TV film series; sales representative; TV rights.

### TWENTIETH CENTURY-FOX

Box 900  
Beverly Hills, CA 90213

10201 W. Pico Blvd.  
Los Angeles, CA 90035  
Phone: 213-203-3572  
Robert Kreek, sr. v.p. (213-203-3745)  
George Krieger, v.p., pay TV (213-203-1723)  
Producer of original series, feature films, specials & concerts.

### TWENTIETH CENTURY-FOX FILM CORP.

Box 900  
Beverly Hills, CA 90213  
Phone: 213-277-2211  
Barry Diller, chmn.  
Alan Horn, pres. & chief operating officer  
Jonathan Dolgen, sr. exec. v.p.  
Larry Gordon, pres., entertainment  
Producer & distributor of motion pictures, TV shows, cable programming & videodiscs; telecommunications; worldwide syndication.

### TWENTIETH CENTURY-FOX TELEVISION

(Div. of 20th Century-Fox Film Corp.)  
Box 900  
Beverly Hills, CA 90213  
Phone: 213-277-2211  
Harris Kattelman, pres.  
Edward B. Gradinger, group exec. v.p.  
Peter Grad, exec. v.p. in charge of production  
Michael Lambert, exec. v.p., domestic syndication  
William Saunders, sr. v.p., international syndication  
David Freedman, sr. v.p., business affairs  
Lea Stalmaster, sr. v.p., current programs  
Mark Evans, sr. v.p., production management  
Michael Klein, sr. v.p., development  
Jerry Greenberg, v.p., creative services  
Lee Zuckerman, v.p., studio business affairs  
Joe Greene, sr. v.p.-gen. sales mgr., NY  
Michael DiGennaro & Harry Mulford, v.p.s., national sales, east  
Alan Duke, v.p., business affairs  
Bob Braithwaite, dir., production, daytime & syndicated TV  
Stanley DeCovnick, dir., business & sales administration, international  
Edwin Greenberg, dir., operations, international  
Lourdes Chaves, dir., servicing, international  
Chuck Panama, asst. dir., publicity  
John Garafolo, dir., promotion & advertising, syndication  
Peter Baca, dir., domestic booking

### Regional Offices:

NEW YORK: Jim Puffer, v.p., northeastern div.; Harry Mulford, v.p., advertising sales

CHICAGO: Denny Juravic, v.p., central div.

DALLAS: Al Shore, v.p., southwestern div.

ATLANTA: Michael Newman, v.p., southeastern div.

LOS ANGELES: Tony Bauer, v.p., western

Producer & distributor of motion pictures, TV shows, cable programming & videodiscs; telecommunications; worldwide syndication.

### TWENTIETH CENTURY-FOX TV INTERNATIONAL INC.

Box 900  
Beverly Hills, CA 90213  
Phone: 213-203-3011  
Jonathan Dolgen, pres.  
Bill Saunders, sr. v.p., international syndication  
John Garofolo, v.p., creative services  
Ed Greenberg, dir., operations, international  
Lou Chaves, dir., print & servicing



## Foreign Offices:

**AUSTRALIA:** 20th Century-Fox TV, Box Q 301, Queen Victoria Bldg., Sydney 2000, NSW. Peter Broome, v.p.

**BRAZIL:** Fox Film Do Brazil, TV Div., Rua Dr. Coasta Jr., 230 05002 Sao Paulo. Elie Wahba, v.p. & gen. mgr.

**CANADA:** Entertainment Programming Services Ltd., 720 King St. West, Suite 600, Toronto, Ont. M5V 2T3 & 175 Montpelier Blvd., Ville St. Laurent, Montreal, Quebec H4N 2G5.

**FRANCE:** 20th Century-Fox France Inc., TV Div., 114 Rue La Boetie, 75008 Paris. Gilles Meunier, TV sales mgr.

**JAPAN:** 20th Century-Fox (Far East) Inc., Fukide Bldg., 8th Floor, 1-13, Toranomon 4-Chome, Minato-ku, Tokyo 105. Goro Uzaki, sales rep.

**MEXICO:** 20th Century-Fox Interamericana S.A., Apartado 6-1023, Mexico D.F. 06600. Gustavo Montaudon, sales rep.

**UNITED KINGDOM:** 20th Century-Fox TV International, 31 Soho Square, London W1V 6AP, England. Malcolm Vaughan, v.p.; Steve Cornish, sales rep.

Producer of film programs on order; producer & distributor of TV film/tape series; distributor of motion picture features; exporter of films.

## TWENTY-FIRST CENTURY DISTRIBUTION

1650 Broadway  
Suite 807  
New York, NY 10019  
Phone: 212-226-9688  
Richard Bach, chmn.  
Arnie Geller, pres.  
Film distribution company.

## UCVideo

425 Ontario St. SE  
Minneapolis, MN 55414  
Phone: 612-627-4444  
Tom Borrup, exec. dir.  
Emily Calmer, mktg. dir.  
Neil Sieling, exhibition coordinator  
Nancy Stalnaker Norwood, education coordinator  
Mary Esbjornson, artist & nonprofit organization services coordinator  
Odessa Flores, distribution coordinator  
Non-profit electronic & interdisciplinary arts center offering education, equipment access, production assistance, exhibition & distribution for independent producers.

## UNIFILM INTERNATIONAL CO.

1741 N. Ivar Ave.  
Suite 102  
Hollywood, CA 90028  
Phone: 213-461-3268  
Telex: 215263 UICO UR  
Kenneth T. Haker, gen. mgr., sales  
Neva Friedenn, gen. mgr., mktg.  
Distributes & sells feature films.

## UNITED ARTISTS TELEVISION INC.—See MGM/UA Television Productions

## UNITED FILM ENTERPRISES INC.

26 W. Park Ave.  
Long Beach, NY 11561  
Phone: 516-431-2687  
Munio Podhorzer, pres.  
Nathan Podhorzer, v.p.  
Exporter & importer of films; film buyer; sales representative; producers' representatives & purchasing agents for foreign distribution companies.

## UNITED METHODIST COMMUNICATIONS

(Div. of Public Media)  
Suite 1370  
475 Riverside Dr.  
New York, NY 10115  
Phone: 212-663-8900  
Dr. Roger L. Burgess, gen. secy.  
Nelson Price, assoc. gen. secy.  
Bruno Caliendo, Shirley Whipple-Struchen, producers  
Alicia Nails, mktg. dir.  
Producer & distributor of TV & radio series; spots & films on social issues available.  
Studio facilities: Nashville, TN.

## UNITED NATIONS DEPT. OF PUBLIC INFORMATION

(Radio & Visual Services Div.)  
1st Ave. at 42nd St.  
New York, NY 10017  
Georges Leclere, dir., radio & visual services div.  
Phone: 212-963-6945  
Toussaint Kongo-Doudou, information officer, promotion & acquisition  
Phone: 212-963-6940  
Marvin Bolotsky, chief, news production section, visual service  
Phone: 212-963-7460

## UNITED PRESS INTERNATIONAL (UPI)—See News Services

## U.S. ARMY DEPARTMENT

Chief of Public Affairs  
Broadcast/Pictorial Branch  
Washington, DC 20315  
Phone: 202-433-2404  
Edward Caputo, chief  
Audio-Visual Branch: Maj. Alan E. Coffey, chief  
Phone: 202-695-3007  
Producer of slides & balops & slide film commercials; producer & distributor of TV film/tape series; distributor of motion picture features.

## U.S. CATHOLIC CONFERENCE

Department of Communication  
1011 1st Ave.  
Suite 1300  
New York, NY 10022  
Phone: 212-644-1898  
Richard H. Hirsch, secy., communication  
Funder of industrial & educational films, religious films, film/tape spot commercials & film programs on order; recording facilities.

## U.S. CHAMBER OF COMMERCE

1615 H St. NW  
Washington, DC 20062  
Phone: 202-463-5690  
Richard L. Leshner, pres.  
Carl Grant, group v.p., communications  
Robert L. Adams, v.p., bcst.  
Ed Shea, dir., mktg. (202-463-5818)  
Frank Allen Philpot, mgr., syndication (202-463-5834)  
Mark Bindrim, mgr., facilities sales (202-463-5921)  
Andrea M. Kosek, dir., promotion (202-463-5858)  
Daryl Griffin, mgr., TV operations (202-463-5813)  
Producer & distributor of general audience news & public affairs programming; broadcast facilities & satellite uplink capabilities for lease.

## U.S. DEPARTMENT OF AGRICULTURE

(Radio & Television Div.)  
Room 410A  
Washington, DC 20250  
Phone: 202-447-4330  
James L. Johnson, chief, radio-TV div.  
Producer & distributor of TV film/tape series & news available on videocassettes and/or via satellite.

## UNIVERSAL TELEVISION

(A Div. of Universal City Studios Inc., an MCA Co.)  
Universal City Studios  
Universal City, CA 91608  
Phone: 818-777-1000  
Telex: 67-7053  
Kerry McCluggage, pres.  
Producer of TV film/tape series, movies & specials.

## UNIVERSITY OF MICHIGAN MEDIA RESOURCES CENTER

400 Fourth St.  
Ann Arbor, MI 48103-4816  
Phone: 313-764-8298  
Frederick M. Remley Jr., dir.  
George Warner Williams, assoc. dir.  
Josephine Wenk, administrative mgr.  
Michael Berger, program mgr.  
TV & audiovisual production, distribution & technical services for the University of Michigan.

## UNIVERSITY OF SOUTHERN CALIFORNIA

Film & Video Distribution Center  
School of Cinema-TV  
University Park  
Los Angeles, CA 90089-2212  
George A. Wehbi, dir., film & video distribution center  
Producer & distributor of industrial & educational films & TV film/tape series.

## UNIVISION

(Spanish International Network)  
460 W. 42nd St.  
4th Floor  
New York, NY 10036  
Phone: 212-502-1300  
Telex: 640284  
Emilio Azcarraga, chmn.  
Jaime Davila, pres.  
Rosita Peru, v.p.-program dir.  
Importer, distributor & producer of Spanish language programs.

## UNUSUAL FILMS

(Div. of Bob Jones University)  
Greenville, SC 29614  
Phone: 803-242-5100, ext. 2741  
Katherine Stenholm, dir.-sales mgr.  
Producer & distributor of motion picture features & shorts, industrial & educational films, religious films, animation, foreign language films, TV film series & theatrical shorts.

## UPA PRODUCTIONS OF AMERICA

1875 Century Park East  
Suite 2140  
Los Angeles, CA 90067  
Phone: 213-556-3800  
Telex: 194728 TEL-US-BVHL  
Henry G. Saperstein, pres.  
Dorothy Schechter, v.p.  
Patricia Saperstein, mktg. dir.  
Richard Krown, production mgr.  
Production & distribution of TV programs, animated programs & feature films to cable, syndication, videocassette & foreign markets.  
Production of industrial films & TV commercials. Character licensing & merchandising.

## USTV

3415 University Ave. SE  
Minneapolis, MN 55414-3365  
Phone: 612-642-4582  
TWX: 6279-0871  
Telex: 59-0244  
Fax: 612-642-4172  
Stanley S. Hubbard, chief exec. officer  
Stanley E. Hubbard II, v.p.  
Paul R. Heinerscheid, v.p., satellite operations  
James E. Blake, v.p., sales, midwest region

## Branch Offices:

LOS ANGELES, CA 90025: World Savings

Center, No. 1410, 11601 Wilshire Blvd. Phone: 213-477-2101. Lionel L. Schaan, chief operations officer; Jerome Greenberg, v.p., creative affairs & programming; Kent Fredericks, v.p., western sales.

**DUXBURY, MA 02331:** U.S.T.V., Box 2133. Phone: 617-934-6304. Brian Pussilano, v.p., eastern sales.

Provides syndicated program production & distribution to TV stations across the country; satellite services to broadcasters, private companies & institutions.

## VALENTINO MUSIC LIBRARY

151 W. 46th St.  
New York, NY 10036  
Phones: 212-869-5210; 800-223-6278  
Thomas J. Valentino Jr., pres.  
Francis T. Valentino, v.p.  
Joanne F. Rosen, v.p., sales  
Production music & sound effects library.

## VALUETELEVISION

Hollywood Center Television Studios  
5842 Sunset Blvd.  
Hollywood, CA 90028  
Phone: 213-465-3242  
Barry Stagg, sr. v.p., publicity, promotion & advertising  
E. V. Di Massa, exec. producer  
Stu Crowner, producer  
One-hour consumer talk/home shopping series; entertainment & consumer information; demonstrations & product testing.

## VAN BERNARD PRODUCTIONS

37801 Thompson Rd.  
Rancho Mirage, CA 92270  
Phone: 619-328-2550  
Red Skelton, pres.

## VAN PRAAG PRODUCTIONS INC.

135 E. 55th St.  
New York, NY 10022  
Phone: 212-838-1176

## VEBO PRODUCTION INC.

701-03 W. Willow  
Chicago, IL 60614  
Phone: 312-664-9212  
S. J. Ventura, pres.  
Ronny Born, producer  
Producer of open-end film commercials (made for TV), film/tape spot commercials & film programs on order; recording facilities; studio facilities for rent; other services.

## VENARD FILMS LTD.

1009 Highview Rd.  
East Peoria, IL 61611  
Mailing address: Box 1332, Peoria, IL 61654  
Phone: 309-699-3911  
Gary D. Smith  
Producer & distributor of industrial & educational films; film handlers.

## ★ VIACOM INTERNATIONAL INC.

1211 Ave. of the Americas  
New York, NY 10036  
Phone: 212-575-5175  
Telex: 620-235 VIA  
TWX: 710-581-5520  
Ralph M. Baruch, chmn.  
Terrence A. Elkes, pres. & chief exec. officer  
Kenneth F. Gorman, chmn., Viacom Cable Networks Group & exec. v.p., Viacom International Inc.  
John W. Goddard, sr. v.p.  
Ronald Lightstone, sr. v.p., corporate & legal affairs  
Gordon E. Belt, v.p. & chief financial officer, treas.  
George Castell, v.p. corporate development  
Kenneth Meyer, v.p., human resources

## Program Sources

George S. Smith, v.p., controller  
Mark M. Weinstein, v.p., gen. counsel

### Viacom Entertainment Group:

Bud Getzler, chmn.  
Paul Hughes, pres., Viacom Entertainment Group & Viacom Broadcast Group  
Gus Lucas, exec. v.p.  
Bob Tucci, sr. v.p., finance  
Katherine Hogan, v.p., counsel/Entertainment

### Viacom Enterprises:

Joseph Zaleski, pres., domestic syndication  
Dennis Gillespie, sr. v.p., mktg.  
Michael H. Gerber, sr. v.p.  
Toby Martin, v.p., programs  
Eric Veale, v.p., sales operations  
Elissa Lebeck, v.p., research & mktg. services  
Tony Guido, v.p., business affairs  
Lisa Merlans, dir., creative services  
Betsy Vorce, dir., public relations  
George Faber, dir., communications (Los Angeles office)  
Richard Dorfman, dir., advertiser sales  
Kim Schlotman, dir., market strategy

### Viacom Productions:

Tom Tannenbaum, pres.  
Roger Kirman, v.p., business affairs  
James Schwab, v.p., finance  
Richard Albarino, v.p., comedy development  
Mike Moder, v.p., production

### Viacom World Wide:

Willard Block, pres./Viacom World Wide Ltd.  
Raul Lefcovich, sr. v.p., international  
Noreen Brittenham, assoc. dir., sales administration, Viacom Latino Americana

### Regional Offices:

ATLANTA, GA 30346: 400 Perimeter Center Terrace, Suite 982. Phone: 404-395-7795.  
Frank Flanagan, v.p., southeast; Mary Crescas, sales exec., southwest; Dennis Boyle, mgr., central west div.

CHICAGO, IL 60606: 10 S. Riverside Plaza. Phone: 312-648-5858. Dennis Emerson, v.p., midwest; Dennis Boyle, mgr., central west; Mike Kasanoff, account exec.

DALLAS: 433 E. Las Colinas Blvd., Suite 1160, Irving, TX 75039. Phone: 214-556-2255. David Campbell, mgr., southwest; Gloria Martin, account exec.

LOS ANGELES, CA 91608: 10 University City Plaza, Universal City. Phone: 818-505-7500. Brooks Carroll, v.p., sales, western div.; Al Miller, sales, northwest div.

NEW YORK, NY 10036: 1211 Ave. of the Americas. Phone: 212-575-5175. Joseph DiSalvo, sales mgr., northeast; Sean Deneny, mgr., mid-Atlantic domestic sales

### International Offices:

AUSTRALIA: Viacom International Pty. Ltd., St. Martins Tower, 16th Floor, 31 Market St. Mailing address: Box 0342, Queen Victoria Bldg., Sydney, N.S.W. 2000. Phone: 612-29-4391. Cable: TELECAST, Sydney. Telex: 790-20698. Peter Press, v.p., managing dir.; Lloyd Fryer

BRAZIL: Viacom Video-Audio Comunicacoes Ltda., Alameda Jau' 1742, Il Anandar, Caixa Postal 51521, 01499 Sao Paulo. Phone: 55-11-853-4633. Cable: VIACOMCAN, Sao Paulo. Telex: 391-01121773. Ivan Aragon, gen. mgr.

CANADA: Viacom Enterprises Canada Ltd., 45 Charles St. E., Toronto, Ont. M4Y 1S2. Phone: 416-925-3161. Cable: VIACOMCAN, Toronto. Telex: 369-06219596. Alastair Banks, v.p., gen. mgr.

ENGLAND: Viacom International Ltd., 40 Conduit St., London W1R 9FB. Phone: 441-434-4483. Cable: VIACOM, London. Telex: 851-919122. Martha Burke-Hennessy, managing dir., Viacom S.A. & Viacom International Ltd.; David Ellender, deputy managing dir.

JAPAN: Viacom Japan Inc., 4F Mitsuba Bldg., 7-2 Ginza 6-Chome, Chuo-Ku, Tokyo 104. Phone: 81-3-573-0551. Cable: VIACOMINTL, Tokyo. Telex: 781-24204. Hiro Kuno, pres.

SWITZERLAND: Viacom SA, Chamerstrasse 18, 6300 Zug. Phone: 41-42-21-8122. Cable: VIACOM, Zug. Telex: 845-868-750. Manfred Metzger.

UNITED STATES: Viacom Latino Americana Inc., 1211 Ave. of the Americas, New York, NY 10036. Phone: 212-575-5175. Telex: 620-235 VIA. Noreen Brittenham, assoc. dir., sales administration.

Diversified communications & entertainment company which develops, produces & distributes TV programming; provides consulting services in television & other technologies to communications organizations.

### VICTORY TELEVISION INC.

275 Madison Ave.  
New York, NY 10016  
Phone: 212-687-1516  
James T. Victory, pres.  
Chuck Wolfertz, sales, eastern div.  
John Rohrs, sales, midwestern div.  
Ben Okulski, sales, western div.  
Ray Feinstein, operations dir.  
Distributor of TV film/tape series.

### VIDEO-CINEMA FILMS INC.

510 E. 86th St.  
New York, NY 10028  
Phone: 212-734-1632  
Larry Stern, pres.  
Saundra Stern, v.p.  
Distributor of feature motion pictures.

### VIDEO MANAGEMENT CONSULTANTS

Suite 3019  
108 W. Main St.  
Apopka, FL 32703  
Phone: 305-682-5884  
John Whitman, pres.  
Charles White, v.p.  
Nick Scott, v.p., sales  
Mobile production units for rent or lease; electronic videotape editing; video projection, program & commercial production; tape duplication.

### VIDEO PRODUCTION SERVICES

112 Bentwood Dr.  
Stamford, CT 06903  
Phone: 203-329-7795  
Victor Kayfetz, pres.  
Producer of film/tape spot commercials, film programs on order & industrial & educational films; recording facilities; kinescope; other services.

### VIDEO PROGRAMS INTERNATIONAL LTD.

19 Babcock Place  
Yonkers, NY 10701  
Phone: 914-964-0111  
Producer of newsreels, film/tape spot commercials & film programs on order; producer & distributor of industrial & educational films & TV film/tape series; distributor of motion picture features, religious films, motion picture shorts & foreign language films; exporter of films; film buyer; importer of films & TV film series; properties for lease; TV rights.

### VIDEO VIEW

1617 N. El Centro Ave  
Hollywood, CA 90028  
Phone: 213-463-4179  
Howard M. Little, owner  
Kinescope; recording facilities; other services.

### VIDEO WEST

Broadcast House  
5 Triad Center  
Salt Lake City, UT 84180-5555  
Phone: 801-575-7400  
Jack Adamson, pres.  
Alan Henderson, v.p.  
Brent Fullner, gen. mgr.  
Melvin Miller, sales mgr.  
Marshall Larson, dir., mktg & program development.  
Location, studio, film & video production, duplication & post-production facilities; program development services.

### VIDEOWORKS

24 W. 40th St.  
New York, NY 10018  
Phone: 212-869-2500  
Eliot Tuckerman, pres.  
Frank Herold, exec. v.p.  
Nori Goldsmith, v.p., finance  
Carol McCoy, v.p., operations  
Producer & originator of video animatic process, full video animation, live action production, commercials, slides, industrials & music videos; post-production facilities; editorial services; film-to-tape distribution services; color-correction system.

### VIDISTRIB INC.

4209 Troost Ave.  
Studio City, CA 91604  
Phone: 818-762-2559  
John P. Ballinger, pres.  
Rita M. Ballinger, v.p.-treas.  
Rita Cross, v.p., traffic mgr.  
Producer & distributor of industrial & educational films; distributor of motion picture features & TV film/tape series; producer of film/tape spot commercials; film handlers; sales representative; other services.

### VIKING FILMS INC.

1600 Broadway  
New York, NY 10019  
Phone: 212-245-8858  
Israel M. Berman, pres.  
Producer of industrial & educational films & TV film/tape series.

### VISNEWS INTERNATIONAL

650 Fifth Ave.  
New York, NY 10111  
Phone: 212-307-7315  
Telex: 333336 VIS NYK  
Jack Albert, exec. v.p.  
Ed Helfer, v.p., sales

Worldwide video & satellite services for television stations, producers, corporations, public relations firms, government agencies & non-profit organizations; domestic & international television production & transmission; studio & production facilities; global satellite network.

### VISUAL PRODUCTIONS '80 LTD.

101 Niagara St.  
Suite 2  
Toronto, Ont. M5V 1C3  
Canada  
Phone: 416-868-1535  
Telex: 06218079  
Lionel Shenken, pres.  
Beverly Shenken, secy.-treas. & mktg. dir.

### Branch Office:

LAS VEGAS, NV 89101: Visual Productions Distribution Inc., 825 Clark Ave.

Producer & distributor of TV programming.

### VITT MEDIA INTERNATIONAL INC.

1114 Ave. of the Americas  
New York, NY 10036  
Phone: 212-921-0500  
Telex: 212-921-0222  
TWX: 71-581-4294 VMI NYK  
Cable: VITTMEDIA  
Richard Olsen, vice chmn.  
Roy Muro, pres.  
Bill Morton, group v.p., international syndication  
Keith M. Swinehart, v.p., programming/syndication  
Lisa Gelhaus, mgr., syndication, eastern region  
Program syndication; cable-dedicated & commercial programming, international & domestic.

### VORKAPICH/LIPSON INC.

58-60 E. 13th St.  
New York, NY 10003  
Phone: 212-505-6800  
Telex: 220883TAUR  
Ed Vorkapich, pres., director & cameraman  
Len Lipson, exec. producer  
Arlene Gail, asst.  
Film production company.

### ROGER WADE PRODUCTIONS INC.

15 W. 44th St.  
New York, NY 10036  
Phone: 212-575-9111  
Roger Wade, pres.  
Carolyn Wade, v.p., meetings & shows  
James M. Logan, v.p.  
Producer of industrial films & videotapes, film programs on order, slides, sales meetings.

### WALLACH ENTERPRISES INC.

8821 Beverly Blvd.  
Los Angeles, CA 90048  
Phone: 213-278-4574  
George S. Wallach, pres.  
Sports entertainment management.

### WALLACH/SEIZER PRODUCTIONS

8821 Beverly Blvd.  
Los Angeles, CA 90048  
Phone: 213-278-4574  
George Wallach, pres.  
Bob Seizer, v.p.-secy.  
Producer of TV film/tape series.

### W & W FILMS INC.

1650 Broadway  
New York, NY 10019  
Phone: 212-541-9441  
Richard Winik, pres.  
Barry Winik, v.p., production  
Producer of motion picture features, industrial & educational films, TV film/tape series & spot commercials, film programs on order; stock footage; editing services; sports films.

### WARD PRODUCTIONS INC.

8200 W. Sunset Blvd.  
Hollywood, CA 90046  
Phone: 213-654-3050  
Jay Ward

### THE WAREHOUSE RECORDING STUDIO

320 W. 46th St.  
New York, NY 10036  
Phone: 212-265-6060  
Bill Barton, gen. mgr.  
Recording facilities specializing in music with video.

### WARNER BROS. TELEVISION DISTRIBUTION

4000 Warner Blvd.  
Burbank, CA 91522  
Phone: 818-954-6000  
Telex: 472-0389  
TWX: 910-498-2224  
Charles D. McGregor, pres., worldwide distribution (954-6060)

# For Complete Coverage

## OF THE COMMUNICATIONS INDUSTRY

### Turn to Television Digest Publications

- **SATELLITE WEEK** — Weekly newsletter covering the latest developments in satellite broadcasting, telecommunications, earth observation and space industrialization.
- **COMMUNICATIONS DAILY** — Daily newsletter covering all aspects of electronic communications including telephone and data communications, cable TV, teleconferencing, electronic publishing and emerging technologies.
- **VIDEO WEEK** — Weekly newsletter reporting the latest news on program sales and distribution for videocassettes, discs, pay TV and allied media.
- **TELEVISION DIGEST with CONSUMER ELECTRONICS** — Weekly newsletter presenting the most up-to-the-minute news, trends and developments in the television, cable, broadcasting and consumer electronics fields.
- **ACTION UPDATES** — Weekly supplements covering changes in the Cable and Television fields including licensing, franchising and other regulatory matters.
- **PUBLIC BROADCASTING REPORT** — Bi-weekly newsletter that supplies impartial, analytical news and information on public broadcasting, including funding, technical and regulatory news.
- **COMMON CARRIER WEEK** — Weekly newsletter examining the telecommunications industry with focus on regulatory and legal actions, product announcements, new services such as PBX and cellular radio, competition and more.
- **SPACE COMMERCE BULLETIN** — Bi-weekly newsletter covering the frontiers of space business including commercialization, industrialization, defense, remote sensing, space stations and other pertinent trends and developments.



Television Digest, Inc.  
1836 Jefferson Place, N.W.  
Washington, D.C. 20036  
Phone: 202-872-9200

**YES!** Please send me information on the following services:

- |   |                          |   |                          |
|---|--------------------------|---|--------------------------|
| <input type="checkbox"/> Satellite Week       | <input type="checkbox"/> | Television Digest with Consumer Electronics | <input type="checkbox"/> |
| <input type="checkbox"/> Communications Daily | Electronic Delivery      | Public Broadcast Report                     | <input type="checkbox"/> |
| <input type="checkbox"/> Video Week           | Instant Access           | Cable, TV Action Updates                    | <input type="checkbox"/> |
| <input type="checkbox"/> Common Carrier Week  | to on-line material      | Space Commerce Bulletin                     | <input type="checkbox"/> |

Name \_\_\_\_\_ Title \_\_\_\_\_

Company \_\_\_\_\_

Address \_\_\_\_\_

City, State, Zip \_\_\_\_\_ Phone No. \_\_\_\_\_

## Program Sources

Mauro A. Sardi, exec. v.p., worldwide operations (954-6074)

### Domestic Television Distribution:

William S. Hart, v.p., domestic sales mgr. (954-6097)

Paul Simon, v.p., research (954-6025)  
Ken Fournier, v.p., advertising, promotion & publicity (954-6020)

John Chickering, v.p., financial administration (954-6040)

Dee Eulberg, v.p., product coordination (954-6023)

Dan McRae, v.p., domestic contracts (954-6031)

Sharon Kneller, dir., publicity & promotion (954-6018)

Eleanor Liebs, domestic sales administration (954-6098)

### Booking & Services Dept.:

NEW YORK, NY 10036: 630 Ninth Ave. Phone: 212-484-8000. Erwin Markisch, office mgr. & technical service dir. (484-8912); Joe Kivlehan, booking service mgr. (484-8910); Louis B. Marino, program information mgr. (484-8963); Bruce Hoffman, asst. technical service mgr. (484-8914)

### Domestic Television Distribution Sales Offices:

WESTERN: 143 Patricia Way, Box 2749, Grass Valley, CA 95945. Phone: 916-272-5343. Ed Donaldson, v.p.

SOUTHERN: Box 999, Covington, LA 70434. Phone: 504-892-2703. Bill Seiler, v.p.

MIDWESTERN: 3058 Brookwood Circle, Fort Mitchell, KY 41017. Phone: 606-341-2585. John Louis, v.p.

NORTH CENTRAL: 4000 Warner Blvd., Burbank, CA 91522. Phone: 818-954-6097. John Laing, dir.

EASTERN: 50 Belmont Ave., Apt. 316, Bala Cynwyd, PA 19004. Phone: 215-664-7307. Gary Cozen, dir.

### International Television Distribution:

John Whitesell, v.p., international sales & administration (818-954-6078)

John Laing, international sales (818-954-6097)

Jaime Ruiz, dir., international contracts (954-6070)

Carolyn Hewitt, international administration (954-6080)

Charlene Pollock, international records & data (954-6081)

### Print Department:

BURBANK: Bud Rowe, foreign TV print administrator (818-954-3731)

### International Sales Offices:

EUROPE, MIDDLE EAST & AFRICA: 135/141 Wardour St., London W1V 4AP, England. Bryan Hambleton, v.p., sales & administration; Gary Phillips, asst. dir., sales & administration; Kevin Williams, sales rep.

FRENCH SPEAKING TERRITORIES: 20 rue Troyon, 75017 Paris, France. Michel Lecourt, v.p., TV

AUSTRALIA, NEW ZEALAND & SOUTHEAST ASIA: 154 Castlereagh St., 5th Floor, Alfred Moss House, Sydney, N.S.W. 2000. Mailing address: Box 2661, G.P.O. Sydney, N.S.W. 2001 Australia. Matt Brown, sales dir.

LATIN AMERICA: Acapulco 37, Mexico 7 D.F., Mexico. Jorge Sanchez, v.p., sales

BRAZIL: Warner Bros. (South) Inc., Rua Senador Dantas, 19-10 Andar, Rio de Janeiro.

Lourenberg do Nascimento, Brazil TV supervisor

ARGENTINA: Tucuman 1938, Buenos Aires. Luis D'Alterio, TV mgr.

JAPAN: Box 762, Tokyo Central, Japan. Ken Sugizaki, TV sales

**Warner Bros. Distributing (Canada) Ltd.:** TORONTO, ONT. M5B 1L7 CANADA: 70 Carlton St. Phone: 416-922-5145. Joan McGregor, administrative asst.; Max Sheine, booking; Betty Murray, financial

### Network Features, Pay TV & Animation:

75 Rockefeller Plaza  
New York, NY 10019  
Phone: 212-484-8000

Edward Bleier, pres., Warner Bros. Pay-TV & Network Feature Film Sales & pres., Warner Bros. Cartoons

Stanley Solson, v.p., pay TV sales & administration

Eric D. Frankel, v.p., mktg.  
J. T. Shadoan, dir., financial affairs

Margaret Jelcich, dir., client services, pay TV & network

Charlotte Mulford, mgr., research & administration

Anthony Cochi, mgr., accounting/data systems

### Warner Bros. Cartoons Inc.:

BURBANK, CA 91522: 4000 Warner Blvd. Phone: 818-954-3713. Steven Greene, v.p., exec. producer; Kathleen Helppie, v.p., production

Distributor of animation, motion picture features, foreign language films & TV film/tape series; exporter of films; sales representative.

### WARNER BROS. PAY-TV & NETWORK FEATURE FILM SALES

75 Rockefeller Plaza  
New York, NY 10019  
Phone: 212-484-8000

Edward Bleier, pres., Warner Bros. Cartoons, Pay TV & Network Features

Stanley Solson, v.p., pay TV sales & administration

Eric D. Frankel, v.p., mktg.  
J. T. Shadoan, dir., financial affairs

Margaret Jelcich, dir., client services, pay TV & network

### Warner Bros. Cartoons Inc.:

BURBANK, CA 91522: 4000 Warner Blvd. Phone: 818-954-3713. Steven Greene, v.p., exec. producer; Kathleen Helppie, v.p., production

Distributor of animation, motion picture features, foreign language films & TV film/tape series; exporter of films; sales representative.

### WARNER/LEVINSON CORP.

1995 Broadway  
New York, NY 10023  
Phone: 212-496-7575

Larry Levinson, Neil Warner & Phyllis Levinson

Original music.

### WCN PRODUCTIONS

Box 307  
Winter Park, FL 32790  
Phones: 305-645-4977; 305-628-4799

Mary Lou Boyle, pres. & exec. producer  
Keiko Nemeth, dir., mktg. relations

Joe Hall, producer/production coordinator  
Michele Cannon, controller

Production & syndication of TV series & documentaries.

**WE'RE COOKING NOW INC.**—See WCN Productions

### WEISS GLOBAL ENTERPRISES

2055 Saviers Rd.  
Suite 12  
Oxnard, CA 93033-3693  
Phone: 805-486-4495  
Cable: WEISSPICT  
Adrian Weiss, pres.  
Ethel L. Weiss, v.p.  
Laurie Weiss, v.p.  
Steven A. Weiss, secy.-treas.  
Beverly S. Verman, operations mgr.  
Alex Gordon, information services

### Representatives:

TOP 50 MARKETS: Gray-Schwartz Enterprises Inc., 4764 Park Granada, Suite 207, Calabasas, CA 91302. Phone: 818-702-9888. Marv Gray.

MIDWEST: Century Bcstg. Corp., 875 N. Michigan Ave., Chicago, IL 60611. Phone: 312-922-1000. E. Melvin Pinsel.

SOUTHEAST/SOUTHWEST: 3207 W. Friendly Ave., Greensboro, NC 27408. Phone: 919-292-1434. Hank Profenius.

HOME VIDEO: Vistar International Productions, 3790 Dunn Dr., Suite C, Los Angeles, CA 90034. Phone: 213-204-3392. Richard S. Ellman & Myles Spector.

FOREIGN TERRITORIES: Weiss Global Enterprises, 2055 Saviers Rd., Suite 12, Oxnard, CA 93033. Phone: 805-486-4495. Cable: WEISSPICT.

Producer & distributor of film programs on order; TV film/tape series; motion picture features, documentaries & shorts, religious films.

### WESCOM PRODUCTIONS

9000 Sunset Blvd.  
Suite 415  
Los Angeles, CA 90069  
Phone: 213-278-0112

Peter H. Kane, acting pres.  
David Breecker, dir., production & finance

Nion McEvoy, dir., sales affairs

Deborah Taylor-Bellmann, dir., development & operations

Producer & distributor of feature films, broadcast TV & cable TV programming; financing.

### WESTERN INSTRUCTIONAL TELEVISION INC.

1438 N. Gower St.  
Los Angeles, CA 90028  
Phone: 213-466-8601

Donna Matson, pres.

Producer & distributor of educational TV programs (lease or purchase); pre-recorded videotapes for in-school use; instructional television lessons in art, sciences, language, social studies & music on videocassettes.

### WESTERN VIDEO SYSTEMS INC.

8050 Ronson Rd.  
San Diego, CA 92111-1913  
Phone: 619-292-0337

Robert B. Sommer, pres.  
Rob Day, sr. v.p.

Vern Vihlene Jr., sr. v.p.-gen. mgr. (Laguna Niguel)

Earl Hatton, v.p., operations  
Tony Rogers, gen. sales mgr.

Ben Storey, production consultant, industrial (San Diego)

Denny Koska, production consultant (Laguna Niguel)

### Branch Office:

LAGUNA NIGUEL, CA 92677: 26073 Getty Dr. Phone: 714-831-9732

Full service production company: Stage, mobile & post-production.

### WESTERNWORLD TELEVISION

10490 Santa Monica Blvd.  
Los Angeles, CA 90025  
Phone: 213-475-5500  
Telex: 910-342-6712

Julio Gonzalez-Reyes, chmn.  
Gary J. Worth, pres.-chief exec. officer

Ray Bentley, sr. v.p., sales  
Eric Taub, v.p., program development

Ian Joseph, v.p., sales  
Matthew Oddy, dir., international sales & operations

International distributor of TV programs to network & independent TV broadcasters, cable & pay TV, non-theatrical & ancillary markets; co-produce TV programs.

### WEST GLEN COMMUNICATIONS

1430 Broadway  
New York, NY 10018  
Phone: 212-921-0966  
Stan Zeitlin, pres.

Annette Minkalis, v.p., TV distribution  
John Summerlin, v.p., producer/dir.

Producer & distributor of public service programs, PSAs, video news releases & free loan fill material; distributor of industrial & educational films & newsreels.

### WESTON WOODS STUDIOS INC.

Weston, CT 06883  
Phone: 203-226-3355  
Morton Schindel, pres.  
Jerri S. Shales, dir., mktg.

Producer & distributor of children's audiovisual materials & videocassettes; distributor of industrial & educational films & motion picture shorts; exporter & importer of films & video programs.

### ALTON WHITEHOUSE & ASSOCIATES

7061 Old Kings Rd. S.  
Jacksonville, FL 32217  
Phones: 904-733-9565; 904-733-9566

Alton Whitehouse, pres.  
Distributor of motion picture features, TV film/tape series & theatrical shorts.

### WILLIAMS & MEYER CO.

630 S. Wabash Ave.  
Chicago, IL 60605  
Phone: 312-322-9800

### WINDSOR TOTAL VIDEO INC.

565 Fifth Ave.  
New York, NY 10017  
Phone: 212-725-8080  
Telex: 650-246-0853

Robert J. Henderson, chief exec. officer  
Bertram B. Goodman, pres.

Bob Marmioli, v.p., mktg. & sales  
Teleproduction & post-production facility;

studio & remote production; 1-inch & inter-format editing; graphics & animation; film-to-tape/tape-to-film transfers; world TV standards conversion; duplication; videodisc consulting & premastering.

### WNET/THIRTEEN

(Educational Bcstg. Corp.)  
356 W. 58th St.  
New York, NY 10019  
Phone: 212-560-2000

William F. Baker, pres.  
George L. Miles Jr., exec. v.p. & chief operating officer

Donald Sussman, sr. v.p., video services  
Stephen Salyer, sr. v.p., mktg. & communications

Hugh Price, sr. v.p., Production Center  
Ruth Ann Burns, sr. v.p., Broadcast Center  
Public TV producer & broadcaster.

### WOLD COMMUNICATIONS

10880 Wilshire Blvd.  
Suite 2204

News Services

Los Angeles, CA 90024  
Phone: 213-474-3500  
Fax: 213-474-4919  
Telex: 4720534 RWC II  
TWX: 910-342-6977  
Robert N. Wold, chmn. & pres.  
William M. Hynes, exec. v.p. & gen. mgr.  
Robert E. Wold, sr. v.p., operations & sales  
Charles F. Conaty, sr. v.p., engineering & technical operations  
Dorothy Marsh, v.p., western sales

**Branch Offices (Sales & Operations):**  
NEW YORK, NY 10022: 875 3rd Ave., 18th Floor. Phone: 212-832-3666. Tom Bartunek, v.p., eastern sales.

WASHINGTON: 8150 Leesburg Pike, Vienna, VA 22180. Phone: 703-4422-8550. George Geesey, dir. of operations.

Satellite and terrestrial transmission facilities and services for domestic & international television.

**SID WOLOSHIN INC.**  
95 Madison Avenue  
New York, NY 10016  
Phone: 212-684-7222  
Sid Woloshin, pres.  
Karen Abel, Shem Schroeck, Brad Segal, Carla Hall, Mary Anne Allen  
Creation, production & packaging of radio commercials & music for TV commercials.

**WORLD EVENTS PRODUCTIONS LTD.**  
4935 Lindell Blvd.  
St. Louis, MO 63108  
Phone: 314-454-6475  
Telex: 910-761-1093  
Fax: 314-454-6428  
Edward J. (Ted) Koplar, pres.  
Brian Lacey, v.p.-gen. mgr.  
Peter Keefe, v.p., production  
Production, syndication & marketing of TV programs.

**WORLDVISION ENTERPRISES INC.**  
660 Madison Ave.  
New York, NY 10021  
Phone: 212-832-3838  
Telex: 62401 WOR UW  
TWX: 5106001129  
Cable: WORLVISION  
Kevin O'Sullivan, chmn.-chief exec. officer  
Neil M. Delman, pres.-chief operating officer  
Lawrence Gottlieb, exec. v.p., finance  
Bert Cohen, sr. v.p., international sales  
John D. Ryan, sr. v.p., domestic sales  
Jerry Rettig, sr. v.p., creative services  
Ben DeAugusta, sr. v.p., operations  
Burton Rosenburgh, exec. v.p.-gen. mgr., Evergreen Programs Inc.  
Tom Devlin, v.p.-gen. mgr., Worldvision Home Video Inc.  
Katherine Holt, v.p., advertiser sales  
Dan Willis, v.p., international sales administration  
Steve Blank, v.p., finance administration  
Mitch Black, v.p., operations  
Rita L. Scarfone, v.p., advertising & promotion  
Jerry Kaufer, v.p., creative services  
Andrea Furman, v.p., office management & personnel  
Gerald Bixenspan, dir., research & sales development  
Margaret Mollo, account exec., advertiser sales  
Shari Nowak, mgr., sales administration, Worldvision Home Video Inc.  
Philip D. Marella Jr., dir., business affairs  
Doreen Muldoon, dir., advertising sales administration  
Rebekah W. Ingalls, dir., publicity  
Firdausah Jami, research analyst

**International:**  
AUSTRALIA & FAR EAST: Brian Rhys-Jones, managing dir.

BRAZIL: Raymundo Lopes Rodrigues, managing dir.

CANADA: Mel Watson, v.p., sales

ENGLAND: William Peck, managing dir.

FRANCE: Mary Jane Fourniel, managing dir., French-speaking countries

GERMANY: Michael Kiwe, v.p., European operations; Mex Hartmann, managing dir.

ITALY: Michael Kiwe, v.p., European operations

JAPAN & KOREA: Mie Horasawa, dir., sales

LATIN AMERICA: Harrington Silva, dir., sales

**U.S. Sales Divisions:**  
EASTERN: 660 Madison Ave., New York, NY 10021. Phone: 212-832-3838. Bill Baffi, v.p.-div. mgr.; Timothy S. Davis, account exec.; Robert J. Day, east div. mgr., Worldvision Home Video Inc.

CENTRAL: 625 N. Michigan Ave., Chicago, IL 60611. Phone: 312-642-2650. Paul Danylik, v.p.-div. mgr.; Brian O'Sullivan Jr., account exec.; Adam Lloyd, div. mgr., Worldvision Home Video Inc.; Jim Kauss, account exec., Evergreen Programs Inc.

SOUTHERN: 400 Perimeter Center Terrace, Suite 150, Atlanta, GA 30346. Phone: 404-394-7444. Jim Thomson, v.p.-div. mgr.; Reggie Jester & Karl Middelburg, account execs.; Bruce Knox, div. mgr., Worldvision Home Video Inc.

WESTERN: 9465 Wilshire Blvd., Beverly Hills, CA 90212. Phone: 213-273-7667. Randy Hanson, v.p.-div. mgr.; Jesse S. Weatherby, account exec.; Lawrence A. Forsdick, v.p., special projects; Martin Weisman, v.p., Evergreen Programs Inc.; Kathy Rost, div. mgr., Worldvision Home Video Inc.

Worldwide distribution of TV programming to networks, stations, cable, pay TV & home video markets.

**WORLD WIDE BINGO**  
Box 2311  
Littleton, CO 80161  
Phone: 303-795-3288  
James R. Hampton, pres.  
Verniece Stuart, exec. v.p.  
Richard Ludvigsen, mgr., sales  
Rex Gibson, dir., mktg.  
Ellen Welker, production coordinator  
TV & radio bingo promotion & marketing.

**WORLDWIDE ENTERTAINMENT CORP.**  
5912 Ramirez Cyn  
Malibu, CA 90265-4423  
Phone: 213-457-8081  
Jack H. Harris, pres.  
Worldwide producer & distributor of theatrical features; importer of films.

**WPHL-TV**  
5001 Wynnfield Ave.  
Philadelphia, PA 19131  
Phone: 215-878-1700  
Eugene McCurdy, pres.-gen. mgr.  
Zvi Shoubin, station mgr.  
Color TV tape programs & commercials.

**CARTER WRIGHT ENTERPRISES**  
6533 Hollywood Blvd.  
Hollywood, CA 90028  
Phone: 213-469-0944  
Carter Wright, pres.  
June Wright, v.p., talent coordination

Music production for TV, radio, stage & screen; bookings.

**W.R.S. MOTION PICTURE & VIDEO LABS**  
210 Semple St.  
Pittsburgh, PA 15213  
Phones: 412-687-3700; 800-345-6977  
F. Jack Napor, pres.  
Ed Janow, mktg. v.p.  
Laboratory facilities & services; music library; editing, processing & recording facilities; videotape-to-film & film-to-tape duplication; Macrovision anti-piracy process.

**WTTW CHANNEL 11/ENTERPRISES GROUP**  
5400 N. St. Louis Ave.  
Chicago, IL 60625  
Phone: 312-583-5000  
Bill McCarter, pres.  
John Rahmann, exec. v.p.  
Pat Faust, v.p., Enterprises Group  
Program development for videocassette & TV syndication series for electronic media.

**WW ENTERTAINMENT**  
205 E. 42nd St., 4th Fl.  
New York, NY 10017  
Phone: 212-661-3350  
Telex: 4973939 WWVNY  
George Hankoff, pres.  
James R. Waltz, sr. v.p.  
Tony Elmaleh, v.p., production  
Sylvia Delia, v.p., sales, home video & cable TV  
Tom Sedarski, dir., midwestern sales  
Zita Siegel, dir., sales administration  
Co-producers & distributors of feature film packages & series.

**Y&R PROGRAM SERVICES**  
285 Madison Ave.  
New York, NY 10017  
Phone: 212-210-3000  
Paul Isacsson, exec. v.p.  
Frank Zingale, sr. v.p.  
Producer & distributor of programming.

**YORK ENTERPRISES INC.**  
Box 482  
New Rochelle, NY 10802  
Phone: 212-682-3511  
Jack Sobel, pres.  
Producer & distributor of music specials & TV film/tape series; producer of film programs on order; cable & commercial syndication.

**ZACHRY ASSOCIATES INC.**  
709 N. 2nd St.  
Box 1739  
Abilene, TX 79604  
Phone: 915-677-1342  
H. C. Zachry, pres.  
Producer & distributor of religious films; producer of TV film/tape series & spot commercials; film programs on order; recording facilities; studio facilities for rent; other services.

**Z-AXIS CORP.**  
10800 E. Bethany Dr.  
Suite 500  
Aurora, CO 80014  
Phone: 303-696-9608  
Steven H. Cohen, pres.  
John Switzer, v.p., operations  
Alan Treibitz, v.p., finance  
Raymond Hauschel, v.p., sales  
Computer generated, 3d animation; video production & post production; interactive video.

**ZIV INTERNATIONAL**—See Lorimar-Telepictures.

**ABC NEWS**  
7 W. 66th St.  
New York, NY 10023  
Phone: 212-887-7777  
Roone Arledge, pres., ABC News  
Richard C. Wald, sr. v.p.  
David Burke, v.p. & asst. to pres.  
Av Westin, v.p., program development-exec. producer, "20/20"  
Joanna Bistany, v.p.  
Bob Roy, exec. producer, "Good Morning America" & "World News this Morning"  
Pamela Hill, v.p. & exec. producer, documentary unit  
William Lord, v.p. & exec. producer "ABC World News Tonight"  
Jeff Gralnick, v.p. & exec. producer, political broadcasts  
Robert Frye, exec. producer, special projects  
Dorrance Smith, exec. producer, "This Week with David Brinkley" & weekend news  
Richard Kaplan, exec. producer, "Nightline"  
Peter Flannery, v.p., radio news  
Producer of TV film/tape series; news.

**ABN/ASSOCIATED BROADCAST NEWS NETWORK**  
1199 National Press Bldg.  
Washington, DC 20045  
Phone: 202-628-6397; 202-554-0427  
Robert C. Cody, pres. & managing editor  
Yvonne L. Cody, v.p.  
Produces & distributes news, features & newsmagazine programming via satellite, video & audio tape for TV/cable/radio; Washington bureau & localized coverage for TV/radio stations & cable systems; PR services in U.S. & abroad include teleconferencing, news event coverage, conferences; video-audio news releases; targeted satellite newfeeds; newsmagazines & special reports

**AMERICAN BROADCASTING CO.**  
(Broadcast Division of Capital Cities/ABC Inc.)  
1330 Ave. of the Americas  
New York, NY 10019  
Phone: 212-887-7777  
John B. Sias, pres., ABC Division  
James Duffy, pres., ABC Communications  
Roone Arledge, pres., ABC News  
Dennis Swanson, pres., ABC Sports  
Mark Mandala, pres., ABC TV Network  
Mark Cohen, exec. v.p., ABC Div.  
Michael P. Mallardi, pres., Capital Cities/ABC Broadcast Group  
James Arcara, pres., Capital Cities/ABC Radio  
Aaron M. Daniels, pres., ABC Radio Networks  
Don Bouloukos, pres., ABC Owned Radio Stations  
Kenneth M. Johnson, pres., Capital Cities/ABC Owned TV Stations-west  
Lawrence J. Pollock, pres., Capital Cities/ABC Owned TV Stations-east  
Julius Barnathan, pres., ABC Bcst. Operations & Engineering  
Herbert A. Granath, pres., ABC Video Enterprises

**AP NEWSABLE, AP NEWS PLUS, AP BUSINESS PLUS & CHANNEL GUIDE**  
1825 K St. NW, Suite 615  
Washington, DC 20006-1253  
Phone: 202-955-7200  
Louis D. Boccardi, pres.  
John W. Reid, dir., broadcast services  
Greg Groce, dir., cable TV services

**Branch Office:**  
NEW YORK, NY 10010: 50 Rockefeller Plaza.  
Phone: 212-621-1500

Complete news service for cable systems, full-time, fully-automated news reports (text-only or graphics-enhanced) including sports, financial news, electronic channel listings. Available on subscriber-owned or AP-owned

## Program Sources

& maintained equipment in page or scroll format. Single or multi-channel display.

### ARMY & AIR FORCE HOMETOWN NEWS CENTER

Kelly AFB, TX 78241-5000  
Phone: 512-925-6261  
James D. Ammons, div. chief  
Larry Gilliam, chief, television  
Don Crites, chief, mktg.  
Produces & distributes news features about American service members. Products distributed to television stations in service members' hometowns.

### ASSOCIATED PRESS

50 Rockefeller Plaza  
New York, NY 10020-1666  
Phone: 212-621-1500  
Telex: 234728  
Louis D. Boccardi, pres.-gen. mgr.  
D. Byron Yake, asst. to the pres.  
James F. Tomlinson, v.p., asst. to pres.  
James W. Mangan, v.p., newspaper membership  
Walter R. Mears, v.p., exec. editor  
Hal Buehl, asst. gen. mgr., newsphotos  
Wick Temple, dir. of human resources  
Richard G. Atkins, dir. of communications  
Kelly Smith Tunney, asst. gen. dir., corporate communications  
Claude E. Erbsen, v.p., AP-Dow Jones  
John Reid, dir., broadcast services

### Branch Office:

WASHINGTON, DC 20006-1253: 1825 K St. NW. Phone: 202-955-7200.

News gathering cooperative; distributes news, photos & data information to newspapers & broadcasters via satellite receivers & landlines. Subsidiary companies in other information & communications areas.

### BROADCAST NEWS LTD.

36 King St. E.  
Toronto, Ont. M5C 1L9  
Canada  
Phone: 416-364-3172  
Keith Kincaid, chief exec.  
John Rea, v.p.  
Phil Adler, business mgr.  
Wayne Waldroff, gen. news dir.  
Offices in Halifax, Montreal, Quebec City, Ottawa, Toronto, Winnipeg, Regina, Edmonton, Vancouver & Victoria.

News, information & programming services in English & French via satellite to private broadcasters & cable systems in Canada.

### CBS NEWS

524 W. 57th St.  
New York, NY 10019  
Phone: 212-975-4321  
Howard Stringer, pres.  
David C. Fuchs, sr. v.p.  
B. Vincent Loncto, v.p., administration  
Ernest Leiser, v.p. & deputy dir., news coverage  
David Buksbaum, v.p. & dir., news coverage & operations  
Joan Richman, v.p. & dir., special events  
Eric Ober, v.p., public affairs broadcasts  
Arthur Sekerak, v.p., business affairs  
Mark Harrington, v.p., news broadcasts  
Jeffrey White, v.p., finance & planning  
Ted Savaigio, dir., hard news coverage  
John F. Smith III, v.p., Washington bureau

### CONUS COMMUNICATIONS

3415 University Ave.  
Minneapolis, MN 55114  
Phone: 612-642-4645  
TWX: 910-563-3598  
Stanley S. Hubbard, pres.  
Charles H. Dutcher III, v.p. & gen. mgr.  
Dennis A. Herzig, dir., sales & regional service  
Anita Klever, v.p. & dir., news service

Satellite news gathering cooperative of local stations with portable or fixed Ku-band satellite uplinks; space segment, satellite IFB & PL, news coordination, daily story feeds, breaking news, pooled coverage, Washington bureau & live interconnects between member stations; transponders on SBS-3 & K-2.

### CONUS-TV DIRECT

1825 K Street NW  
Suite 601  
Washington, DC 20006-1351  
Phone: 202-955-7370  
Scott Goodfellow, v.p., bureau chief  
Rebecca Sobel-Bell, deputy bureau chief  
Joseph N. Benton, exec. producer  
News gathering & satellite transmission services from Washington for local television news programs.

### DOW JONES NEWS SERVICES

200 Liberty St.  
New York, NY 10281  
Phone: 212-416-2420  
Robert Neil Williams, national sales dir.  
Business & financial news reporting via newsprinters & CRT display devices throughout each business day.

### FINANCIAL NEWS NETWORK

2525 Ocean Park Blvd.  
Santa Monica, CA 90405  
Phone: 213-450-2412  
Paul Steinle, pres.  
Arnie Rosenthal, sr. v.p., mktg. & affiliates  
Mark J. Estren, sr. v.p., news & programming  
Elio Betty, sr. v.p., affiliate relations  
Chris Taylor, dir., affiliate relations  
James Boyle, mgr., research & sales development

### Other Bureaus:

NEW YORK, NY 10022: 600 Madison Ave. Phone: 212-888-7327

CHICAGO, IL 60601: Suite 1413, One Illinois Center, 111 E. Wacker Dr. Phone: 312-670-0255

Live financial & business news; stock market quotes, commodity news, general business news, interviews & "Corporate Reports." Syndicated half-hour & hour financial wrap-up.

### HEARST METROPHONE NEWS

235 E. 45th St.  
New York, NY 10017  
Phone: 212-682-7690  
J. F. D'Angelo, pres.  
Bruce L. Paisner, exec. v.p.  
Charles Shutt, gen. mgr.  
Producer & distributor of industrial & educational films, newsreels, TV film/tape series; producer of film/tape spot commercials and film programs on order.

### HOLLYWOOD NEWSREEL SYNOICATE INC.

1622 N. Gower St.  
Hollywood, CA 90028  
Phone: 213-469-7307  
Rick Spalla, pres.  
(See Rick Spalla Video Productions in Program Sources section.)

Producer & distributor of industrial & educational films, newsreels, open-end film commercials (made for TV), religious films, TV film/tape series, news, film/tape spot commercials, film programs on order & stock footage; film buyer; film handlers; music library; properties for lease; recording facilities; studio facilities for rent; TV rights; videotape services.

### INDEPENDENT EXCHANGE NEWS ASSN. INC.

c/o WPIX Inc.  
11 WPIX Plaza  
New York, NY 10021

Phone: 212-210-2430  
Fred Zehnder (KTVU), board chmn.-v.p.  
Mark Monsky (WNYW), pres.  
Gerry Ruben (KTLA), secy.  
Harold E. Protter (WNOL-TV), treas.  
Charles R. Novitz, managing dir.  
Roger C. LaMay, managing editor  
Marilyn Swist Isaacs, business mgr.  
Nightly electronic news service.

### INTER-GLOBAL NEWS

630 Park Lane, 2nd Floor  
Philadelphia, PA 19144-3713  
Phone: 215-849-3997  
F. O. Pease, gen. mgr.  
A. P. Taylor, foreign mgr.  
A. E. Pease, office mgr.  
J. K. Sperling, assoc.  
Producer & distributor of newsreels; exporter of films; importer of TV film series; TV rights.

### L.I. TV-NEWS

Box 592552  
Orlando, FL 32859  
Phone: 305-351-0411  
Paul M. Cicarelli, pres. & sales dir.  
Joan C. Cicarelli, v.p.  
Independent TV news service; feature stories; convention coverage; editorial services; documentaries; film & tape programs on order.

### MORMON NEWS SERVICE

50 East North Temple  
Salt Lake City, UT 84150  
Phones: 801-531-2238; 801-531-4395  
Arnold R. Augustin, TV media relations  
Gerry Pond, radio media relations  
Branch offices in New York, Toronto, Sydney, Sao Paulo, Frankfurt & Paris

### MOVIEPHONE NEWS INC.

(A subsidiary of Twentieth Century Fox Film Corp.)  
460 W. 54th St.  
New York, NY 10019  
Phone: 212-408-8450  
Burton Stone, Rick O'Hare, Harold Potter, Richard Plagge, Merle Joffe  
Stock footage; newsreel film library.

### NATIONAL BROADCASTING CO.

30 Rockefeller Plaza  
New York, NY 10112  
Phone: 212-664-4444  
Lawrence K. Grossman, pres., NBC News Div.  
Timothy J. Russert, v.p., programs & asst. to the pres.  
Thomas Ross, sr. v.p., NBC News  
Joseph Angotti, v.p., election coverage  
Jim Farley, v.p., radio news  
Natalie P. Hunter, v.p., finance & planning  
Jeremy Lamprecht, v.p., news coverage  
Vera Mayer, v.p., information services  
Robert McFarland, v.p., Washington  
Jo Moring, v.p., affiliate news services  
Ed Planer, v.p., Europe  
Tom Wolzien, v.p., editorial services, operations & technical support  
Roy Wetzal, gen. mgr., elections & polling  
Gordon Manning, consultant for special projects

### THE NEWSFEED NETWORK

888 Seventh Ave.  
New York, NY 10106  
Phone: 212-307-3218

### Operations:

The Newsfeed Network  
Group W  
5th & Market  
Philadelphia, PA 19106  
Phone: 215-238-4839

### Washington News Bureau:

DC Live  
1111 18th St. NW  
Washington, DC 20036

Phones: 202-331-9240; 202-293-6353  
Richard Sabreen, v.p.-gen. mgr.  
Terry O'Reilly, news dir.  
Gregg Risch, Washington bureau chief  
Charles Towne, operations mgr.  
Satellite news network with Washington coverage, sports game highlights, request coverage, features, series & color weather satellite pictures.

### NEWSFILM INC.

211 E. 51st St.  
New York, NY 10022  
Phone: 212-688-1130  
Konstantin Kaiser, pres.  
Producer of industrial & educational films, newsreels, TV film/tape series & news.

### REUTERS LTD.

1700 Broadway  
New York, NY 10019  
Phone: 212-603-3576  
James L. Outman, mgr., media services

### Branch Office:

TORONTO, ONT. M5L 1J1: Box 403, Commerce Court Postal Station. Phone: 416-869-3600. Bill O'Shea, mgr.

Producer & distributor of news.

### UNITED PRESS INTERNATIONAL

1400 Eye St. NW  
Washington, DC 20005  
Phone: 202-898-8000  
Telex: 202-682-1542  
Mario Vazquez-Rana, chmn. & chief exec. officer  
Joe E. Russo, vice chmn.  
Ben Cason, editor-in-chief  
Charles Hollingsworth, sr. v.p., sales & mktg.  
Barry Sussman, managing editor, national  
Kim Willenson, managing editor, international  
Bill Ferguson, managing editor, broadcasting  
National & international news wire service; spot news pictures & feature pictures in facsimile, color prints & color slides; audio tape for radio & Spanish language services.

UPI/NT—See Worldwide Television News

### WEST GLEN COMMUNICATIONS

1430 Broadway  
New York, NY 10018  
Phone: 212-921-0966  
Stan Zeitlin, pres.  
Vincent Capuzzi, exec. v.p.  
Annette Minkalis, v.p., TV distribution  
John Summerlin, v.p., producer/dir.  
Producer & distributor of industrial & educational films, newsreels, corporate sponsored films, video news releases & free loan public service films.

### WORLDWIDE TELEVISION NEWS CORP.

1995 Broadway  
New York, NY 10023  
Phone: 212-887-4108  
Telex: 237853  
Kenneth A. Coyte, pres.  
Keith Reynolds, sr. v.p.  
Robert E. Burke, v.p., news  
Gerry O'Reilly, gen. sales mgr.

### Film library:

NEW YORK, NY 10036: 321 W. 44th St.  
Phone: 212-265-4520. Vince O'Reilly, mgr.

### Branch Office:

ENGLAND: 31-36 Foley St., London W1P 7LB.  
Phone: 01-323-3255. Telex: 23915.

Independent video news agency supplying international news to U.S. broadcasters, affiliates & cable operators. Jointly owned by Independent Television News (ITN), ABC & Nines Network of Australia.



**F**rom the moment the first telecast made its way into a handful of living rooms, audiences were entranced, entertained and enlightened. Now, television is in nearly every household. Viewers receive more channels and have more choices than ever before. Television. It's the media choice that reaches 98% of all households. That's why advertisers invest a whopping 21 billion dollars each year. How do we know? We've been watching audiences watch TV since 1949—longer than *anyone*. And, as the medium and the audience grow and change, so do we. Developing new ways to define and describe who they are and what they watch. Arbitron. We know the territory.

**ARBITRON RATINGS**

# The Leading Full-Service Brokerage Team Serving The Broadcasting Industry



**James Blackburn, Jr.**  
Washington, D.C.



**Jack V. Harvey**  
Washington, D.C.



**Joseph M. Sitrick**  
Washington, D.C.



**Tony Rizzo**  
Washington, D.C.



**Richard Blackburn**  
Washington, D.C.



**Roy A. Rowan**  
Beverly Hills, CA.



**Greg Johnson**  
Beverly Hills, CA.



**Charles H. Kurtz**  
Washington, D.C.



**Howard J. Stasen**  
Chicago, Illinois



**Wendell W. Doss**  
Chicago, Illinois



**Neil Rockoff**  
Beverly Hills, CA.



**Alan C. Tindal**  
Washington, D.C.



**Jay Bowles**  
Atlanta, Georgia



**George Otwell**  
Atlanta, Georgia



**Steven J. Pruett**  
Chicago, Illinois

Put the experience gained through over 2,000 successful transactions behind your next buying or selling decision. Our reputation for integrity, innovation, responsiveness—and results—is the best in the business.

**BLACKBURN & COMPANY**  
I N C O R P O R A T E D

Media Brokers & Appraisers Since 1947

1100 Connecticut Avenue, N.W., Suite 420, Washington, D.C. 20036 (202) 331-9270  
333 N. Michigan Avenue, Chicago, IL (312) 346-6460  
9465 Wilshire Blvd., Beverly Hills, CA 90212 (213) 274-8151  
400 Colony Square, Atlanta, GA 30362 (404) 892-4655



# Brokerage & Financing

Including companies involved in sales, financing, appraisals, consulting, mergers, etc. of Television Stations, Radio Stations, Newspapers, Cable Systems and other communications properties.

## Kepper, Tupper & company, inc.

**BROKERS AND CONSULTANTS FOR CABLE TELEVISION,  
TELEVISION, AND RADIO PROPERTIES.**

ILLINOIS: 300 Knightsbridge Parkway, Suite 360, Lincolnshire, Il. 60069 • 312/634-9258  
CONNECTICUT: 31 Bailey Avenue—Suite 6 Ridgefield, CT 06877 • 203/431-3366

### JIM ACKERMAN & ASSOCIATES

1800 N. Meridian St.  
Suite 610  
Indianapolis, IN 46202  
Phone: 317-923-2353  
James F. Ackerman, pres.  
Investment banking & financial services to  
cable industry.

### AETNA BOND INVESTMENT

Bond Investment Dept.  
CityPlace, YFC4  
17th Floor  
Hartford, CT 06103  
Phone: 203-275-2770  
Alvin E. Taylor, asst. v.p.  
Shelly M. Metz, investment officer  
John W. Reams, analyst  
Radio, TV & cable system financing.

### THE ALDORTH ORGANIZATION INC.

241 W. Lake Shore Dr.  
Barrington, IL 60010  
Phone: 312-526-7916  
John M. Aldworth, pres.  
Radio station brokers.

### FRANK ALLEN ASSOCIATES

Box 28727  
San Diego, CA 94546  
Phone: 619-451-2586  
Frank L. Allen  
Terri E. Allen  
C. Edward Harmon  
Ronald M. Sutherland  
Brokers, consultants, financing & manage-  
ment services.

### ALLIED CAPITAL CORP.

1666 K St. NW  
Suite 901  
Washington, DC 20006  
Phone: 202-331-1112  
George C. Williams, chmn.  
David Gladstone, pres.  
Brooks H. Browne, sr. v.p.  
Jon J. Leddecky, sr. v.p.

### Branch Office:

FORT LAUDERDALE, FL 33301: 111 E. Las  
Olas Blvd. Phone: 305-763-8484.

Venture capital investments; equity financing  
for radio, TV, LPTV & cable.

### AMERICAN COMMUNICATIONS RESOURCES CORP.

(Communications Financing Division)  
433 Airport Blvd.  
Suite 104  
Burlingame, CA 94010  
Phone: 415-348-8360

### AMERICAN SECURITY BANK N.A.

(Communications Industries Group)  
1501 Pennsylvania Ave. NW  
Washington, DC 20013  
Phone: 202-624-4818  
Gregg E. Johnson, v.p. & group head  
Susan Ness & Richard H. Buffett, v.p.s  
Lawrence Fisher II, asst. v.p.  
Jason Crist, corporate banking representative  
Banking services, including term loans, credit  
lines, letters of credit, cash management, in-  
vestment services & trust services for the  
broadcast & cable industries.

### AMERICOM RADIO BROKERS

1130 Connecticut Ave. NW  
Suite 500  
Washington, DC 20036  
Phone: 202-737-9000  
Thomas P. Gammon, pres.  
William Steding, 1st v.p.  
Daniel L. Gammon, v.p.  
Craig L. Culp, associate  
Mark Cunningham, financial analyst  
Timothy R. Gammon, associate  
Radio brokerage, specializing in Top-100 radio  
markets.

### HENRY ANSBACHER INC.

277 Park Ave.  
New York, NY 10172  
Phone: 212-688-5544  
Christopher J. H. M. Shaw, chmn.  
Peter R. Kent, Matti Prima & Hylton Philip-  
son, managing dirs.  
L. Mark Stone, Bruce A. Brown, Lawrence C.  
Goodhue II, Alan S. Landry, Michael T.  
MacInnis & Roy Weissman, v.p.s  
Lindsay M. Smith, dir.  
Robert H. Gettinger, Richard G. Lipstein, Eric  
P. Straus, William J. McClusky & Derek G.  
Goodman, asst. v.p.s

### Branch Office:

LONDON EC3A 5AN, ENGLAND: One Mitre  
Square. Phone: 01-441-283-2500. Michael  
Allen, managing dir.

Appraisals, brokerage & financial consulting  
for broadcasting, communications &  
publishing industries; specializing in mergers  
& acquisitions.

### AVPRO INC.

Box 176  
Kennebunk, ME 04043  
Phone: 207-985-3511  
Lewis M. Marcy, pres.  
James M. Marcy, v.p.  
Radio, TV & cable TV consulting & brokerage.

### AWM COMMUNICATIONS CONSULTANTS INC.

Box 531185  
1168 N.E. 101st St.  
Miami Shores, FL 33153  
Phone: 305-891-5070  
Arno W. Mueller, pres.  
Management consulting to cable TV & broad-  
cast industries.

### BANCAP CORP.

275 Madison Ave.  
Suite 1901  
New York, NY 10016  
Phone: 212-686-9710  
William Whitely, pres.

### BANKERS TRUST CAPITAL CORP.

280 Park Ave.  
10W  
New York, NY 10017  
Phone: 212-850-1916  
James G. Hellmuth, deputy chmn.  
Noel Urben, pres.  
Michael Nugent, Martha Cassidy, Adrienne  
Halper, Melanie Okun, J. Willim Drake,  
David Halmrast & George Dooman, v.p.s  
Venture capital & mezzanine financing of  
leveraged buyouts.



**COMMUNICATIONS  
EQUITY  
ASSOCIATES**

Member SIPC

Brokerage,

5401 W. Kennedy Blvd., Suite 851  
Tampa, Florida 33609  
813/877-8844

Investment Banking,

Corporate Financial, and

1133 20th Street, N.W., Suite 260  
Washington, DC 20036  
202/778-1400

Regulatory Services for

the Communications Industry

CEA, Inc., 375 Park Avenue, Suite 3808  
New York, New York 10152  
212/319-1968

## Brokerage & Financing

**BANK OF AMERICA N.T. & S.A.**  
(Entertainment/Media)  
EMHS 5144  
555 S. Flower St.  
Los Angeles, CA 90071  
Phone: 213-228-3292  
Donald R. Beck Jr., v.p.  
Commercial & investment banking services for broadcasting & cable TV industries.

**BANK OF BOSTON**  
(Communications Financing Division)  
100 Federal St.  
Boston, MA 02110  
Phone: 617-434-8762  
Julian Markby, Robert A. Bachelder & Robert R. Bruce, v.p.s  
Financing services for radio, TV, cable & related industries.

**THE BANK OF CALIFORNIA N.A.**  
(Communications Industries Group)  
400 California St., 17th Floor  
San Francisco, CA 94104  
Phone: 415-765-2706  
Telex: 34316 BANKOSCALE  
Paul S. Foster, sr. v.p.  
Paul E. Gaenger, v.p. & mgr. (765-2706)  
Ralph Turner, v.p. (765-2671)  
Ben Hidalgo, v.p. (765-2743)  
Reed Rosenberg, v.p. (765-2744)  
Financing for cable & broadcast industries.

**BANK OF MONTREAL**  
(Communications Unit)  
430 Park Ave.  
16th Floor  
New York, NY 10022  
Phone: 212-605-1424  
Yvonne Bos, sr. account mgr.  
Financing for advertising, broadcasting, cable, newspaper, publishing & telecommunications industries.

**BANK OF NEW ENGLAND N.A.**  
28 State St.  
Boston, MA 02109  
Phone: 617-973-1917  
Katherine C. Marien, sr. v.p. & group manager  
Paula Lang, v.p.  
Gail A. McDermott, v.p.  
TV, radio, cable TV & other communications industry financing.

**THE BANK OF NEW YORK**  
Communications, Entertainment & Publishing Div.  
530 Fifth Ave., 7th Floor  
New York, NY 10036  
Phone: 212-536-9036  
Gerald L. Hassell, sr. v.p. & div. head  
Robert B. Purcell, Samuel L. Yates, Joseph J. Savage, Mark A. Hemenetz, v.p.s  
Financing for broadcast & cable acquisitions & construction.

**BARCLAYS AMERICAN/BUSINESS CREDIT INC.**  
111 Founders Plaza  
Box 118  
Hartford, CT 06141  
Phone: 203-528-4831  
J. Chris Webster, v.p.  
Louis A. DeSieno & Claudia S. Horn, loan officers  
Radio, TV, newspaper & cable property lending.

**BECKERMAN ASSOCIATES INC.**  
14001 Miramar Ave.  
Madeira Beach, FL 33708  
Phone: 813-391-2824  
Bernice S. Beckerman  
Milton B. Beckerman  
Jay H. Beckerman

**Branch Office:**  
PHOENIXVILLE, PA 19460: Box 714. Phone: 215-935-1758.

Brokers for TV, radio & newspaper sales, mergers & acquisitions; appraisals; financial services.

**BILL-DAVID ASSOCIATES INC.**  
2508 Fair Mount St.  
Colorado Springs, CO 80909  
Phone: 303-636-1584  
William H. Martin, pres.  
Hugh Martin, v.p.  
Radio & TV station sales, appraisals & management consulting.

### ★ BLACKBURN & CO. INC.

1100 Connecticut Ave. NW  
Suite 420  
Washington, DC 20036  
Phone: 202-331-9270  
James W. Blackburn Jr.  
Richard F. Blackburn  
Joseph M. Sitrick  
Jack V. Harvey  
Susan B. Byers  
Charles H. Kurtz  
Tony Rizzo

**Branch Offices:**  
ATLANTA, GA 30361: 400 Colony Square, 1201 Peachtree St. NE. Phone: 404-892-4655. Jay C. Bowles & George I. Otwell

BEVERLY HILLS, CA 90212: 9465 Wilshire Blvd., Suite 518. Phone: 213-274-8151. Roy A. Rowan, Greg P. Johnson & Neil Rockoff

CHICAGO, IL 60601: 333 N. Michigan Ave. Phone: 312-346-6460. Howard J. Stasen & Steve Pruet

LONGMEADOW, MA 01106: 160 Ely Rd. Phone: 413-567-3968. Alan C. Tindal.

TUCSON, AZ 87511: 5546 E. Fourth St., Suite 103. Phone: 602-748-1492. Wendell W. Doss  
TV station, radio, cable & newspaper brokers.

**BOETTCHER & CO.**  
Box 54  
Denver, CO 80201  
Phone: 303-628-8186

**BOUDREAU & ASSOCIATES**  
1025 Harker Ave.  
Palo Alto, CA 94301  
Phone: 415-326-5151  
James R. Corcoran Jr., sr. partner.  
Susan Legare, partner & research dir.  
James Boudreau, partner.

**Branch Office:**  
SAN FRANCISCO, CA 94110: 2121 Bryant St., No. 307

**FRANK BOYLE & CO.**  
55 Old Field Point Rd.  
Greenwich, CT 06830  
Phone: 203-869-4433  
Frank Boyle, pres.  
Bob Pates, sr. v.p., radio div.  
Mary C. Downey, sr. v.p., administration  
Jim Boyle, v.p., cable div.  
Mike Boyle, v.p., financial information services  
Media brokerage.

**CHARLES R. BRALEY III**  
(Georgetown West Investments Inc.)  
217 East 85th St.  
Suite 186  
New York, NY 10028  
Phone: 212-734-9849  
Charles R. Braley III

**Branch Office:**  
WASHINGTON, DC 20016: 4200 Wisconsin Ave. NW, Suite 106. Phone: 202-337-7990.  
Richard B. Morrow, William N. Braley.

Cable system brokers, debt & equity financing for system purchase & development.

**ROBERT W. BRECKNER**  
1014 N. Bundy Dr.  
Los Angeles, CA 90049  
Phone: 213-472-2132  
Robert W. Breckner  
TV, radio, cable system broker & management consultant.

**BROADCAST PROPERTIES WEST INC.**  
13333 N.E. Bel-Red Rd.  
Suite 213  
Bellevue, WA 98005  
Phone: 206-641-7063  
William L. Simpson Jr., pres.  
Judith B. Zane, v.p.

**Branch Office:**  
FALLBROOK, CA 92028: Broadcast Properties Southwest, Box 1616. Charles R. Kinney. Phone: 619-728-8018

Radio & TV brokers.

**BROAD STREET VENTURES**  
Box 151  
Riverside, CT 06878  
Phone: 203-637-4605  
Richard L. Geismar, pres.  
Financial & management consulting for broadcast industries.

**BURR, EGAN, DELEAGE & CO.**  
One Post Office Square  
Suite 3800  
Boston, MA 02109  
Phone: 617-482-8020  
William P. Egan, gen. partner  
Brian W. McNeill, v.p.

**Branch Office:**  
SAN FRANCISCO, CA 94111: 3 Embarcadero Center, Suite 2560. Phone: 415-362-4022.  
Brion B. Applegate, gen. partner

**BUSINESS BROKER ASSOCIATES**  
(Broadcast Communications Division)  
399 Somerville Ave.  
Chattanooga, TN 37405  
Phone: 615-756-7635  
C. Alfred Dick, owner, broker  
R. C. George, broker  
James B. Stephenson Jr., broker  
TV, radio & cable brokers.

**CABLE INVESTMENTS INC.**  
8400 E. Prentice Ave.  
Suite 1115  
Englewood, CO 80111  
Phone: 303-793-3344  
Fax: 303-793-0288  
Robert L. Brown, pres.  
Peter A. Sokoloff, sr. v.p.  
Paul F. Carrazzone, v.p.  
Robert D. Berger, v.p.  
Allan B. Bowdach, v.p., mergers & acquisitions  
Carrie Stewardson, dir., corporate communications  
Kathy Hensley, mgr., corporate administration

Investment bankers & brokers for the cable television industry.

**ROBERT A. CHAISSON INC.**  
39 Locust Ave.  
New Canaan, CT 06840  
Phone: 203-966-6333  
Broadcast brokerage, acquisitions & consulting.

**CHANEY-McCARTHY ASSOCIATES**  
Box 66035  
St. Petersburg, FL 33706  
Phone: 813-360-3162

# BLACKBURN & COMPANY

I N C O R P O R A T E D

Media Brokers & Appraisers Since 1947

WASHINGTON, D.C. 20036  
1100 Connecticut Ave., NW  
(202) 331-9270

ATLANTA, GA 30361  
400 Colony Square  
(404) 892-4655

CHICAGO, IL 60601  
333 N. Michigan Ave.  
(312) 346-6460

BEVERLY HILLS, CA 90212  
9465 Wilshire Blvd.  
(213) 274-8151

**CHAPMAN ASSOCIATES**

3700 M St. NW  
Suite 900  
Washington, DC 20037  
Phone: 202-822-8913  
William N. Cate, pres.  
Ray M. Stanfield, v.p.  
Brian E. Cobb, Raymond J. Schonbak & Millard S. Younts, associates

ATLANTA, GA 30338: 8425 Dunwoody Place.  
Phone: 404-998-1100. E. L. Pearce & Ed Shaffer, associates

BOSTON, MA 02210: World Trade Center, Suite 400. Phone: 617-439-5310. Kevin C. Cox, associate. Robert J. Maccini, Chapman Financial Services.

CHICAGO, IL 60194: 16 E. Schaumburg Rd., Suite 103. Phone: 312-490-0470. Sharon Fisher & Bernard Kvale, associates

DALLAS, TX 75240: 5495 Beltline Rd., Suite 340. Phone: 214-788-2525. Dan Rouse & William L. Whitley, associates

KANSAS CITY, MO 64131: Mark Twain Bank Bldg., Suite 440, 10401 Holmes Rd. Phone: 816-941-3733. William C. Lochman & William L. Lytle, associates

LOGAN, UT 84321: 605 W. Haven Dr. Phone: 801-753-8090. G. Gregory Merrill, associate

LOS ANGELES: 17402 Chatsworth St., Suite 203, Granada Hills, CA 91344. Phone: 818-366-2554. James Mergen, Ray M. Stanfield & Peter S. Stromquist, associates

NEWTON, NJ 07860: 29 Manor Rd. Phone: 201-579-5232. Ronald L. Hickman, associate

ORLANDO, FL 32811-3409: 7479 Conroy Rd., Suite C. Phone: 305-295-2572. Randall E. Jeffery, associate

SAN FRANCISCO, CA 94188: Box 881323. Phone: 415-495-3516. Elliot B. Evers & David G. LaFrance, associates

TV & radio brokers; mergers, acquisitions, financing & appraisals.

**CHASE MANHATTAN BANK N.A.**  
(Communications Financing Division)  
1 Chase Manhattan Plaza  
New York, NY 10081  
Phone: 212-552-7485

**CHEMICAL BANK**  
(Broadcast and Cable Industries Group)  
277 Park Ave.  
New York, NY 10172  
Phone: 212-310-6027  
Henry D. Morneault, v.p., group head  
Judy Foley Arnstein, W. Stewart Cahn, Marisa J. Harney, Lewis C. Kleinhans & Robert E. Tinchler, v.p.s  
Benjamin S. Thompson & Robert N. Weaver, banking officers  
Cable & broadcast financing; financial consulting; equity programs; private debt placements.

**CIGNA INVESTMENTS INC.**  
S-307  
900 Cottage Grove Rd.  
Hartford, CT 06152  
Phone: 203-726-6963  
James R. Kuzemchak, v.p.  
Financial & insurance services for individuals, businesses, government & non-profit organizations.

**CITIBANK N.A.**  
399 Park Ave.  
New York, NY 10043  
Phone: 212-559-7825

Gary Corr, Ann Schube, Trey Hunt & Gayle Robinson, v.p.s  
Radio, TV & cable financing.

**DONALD K. CLARK INC.**  
Box 340617  
Tampa, FL 33694  
Phone: 813-949-9311  
Donald K. Clark, pres.  
Anne Clark, v.p.  
Media brokers; sales, acquisitions & financial counseling.

**COAXIAL CAPITAL ASSOCIATES INC.**  
4582 S. Ulster St. Pkwy.  
Suite 1301  
Denver, CO 80237  
Phone: 303-770-7700  
Bruce Falkenberg, pres.  
John Poole, v.p.

**Branch Office:**  
SAN RAMON, CA 94583. 111 Deerwood Pl., Suite 200. Phone: 415-831-4842. Therese M. Sutton, v.p.

Affiliates: Coaxial Analysts Inc. & Videophile Inc. (see Management & Technical Consulting Services section); Coaxial Construction Corp. (see Cable TV System Construction)

Acquisition & merger specialists. Cable TV industry system sales, acquisitions, appraisals, mergers, trades & investment banking.

**★ COMCAPITAL GROUP**

19 W. 44th St.  
Suite 1000  
New York, NY 10036  
Phone: 212-302-8720  
Paul C. Raeder, pres.  
David E. Schutz, managing dir.  
Radio, TV & cable financing, senior & subordinated debt; equity; acquisition consulting; appraisals & feasibility studies.

**COMERICA BANK-DETROIT**  
211 W. Fort St.  
Detroit, MI 48275-1198  
Phone: 313-222-6190  
Telex: 252319  
Charles F. Inslay & Donald S. Phillips, v.p.s  
Complete banking services.

**COMMUNICATION RESOURCES UNLIMITED INC.**  
6539 E. 31st St.  
Suite 6  
Tulsa, OK 74145  
Phone: 918-665-8484  
Tom Belcher, pres.  
Eileen Belcher, v.p.  
Barbara Terry, secy-treas.  
Radio, TV & cable brokerage, financial consulting, acquisitions & mergers.

**COMMUNICATIONS BROKERS INC.**  
1325 18th St. NW  
Suite 103  
Washington, DC 20036  
Phone: 202-745-1009  
Jack Christian, pres.  
Communications brokers.

**COMMUNICATIONS CAPITAL CORP.**  
19 W. 44th St.  
New York, NY 10036  
Phone: 212-302-2282  
Blair Walliser, pres.  
Wade Barnes & Samuel Freundel, v.p.s  
Brokerage, consulting & financing.

**ComCapital Group**  
TV/Radio/Cable  
**PRIVATE PLACEMENTS OF CAPITAL**  
Equity • Subordinated Debt • Senior Bank Loans  
**CONSULTING AND ADVISORY SERVICES**  
M&A • Business Plans • Appraisals  
PAUL C. RAEDER ANTHONY M. HOFFMAN DAVID E. SCHUTZ  
19 W. 44th Street, New York, New York, 10036 (212) 302-8720

**★ COMMUNICATIONS EQUITY ASSOCIATES**

851 Lincoln Center  
5401 W. Kennedy Blvd.  
Tampa, FL 33609  
Phone: 813-877-8844  
Telex: 808713  
J. Patrick Michaels Jr., chmn.  
James F. Ackerman, vice chmn.  
Harold D. Ewen, pres.  
H. Gene Gawthrop, exec. v.p. & chief administrative officer  
Richard O. Jacobs, exec. v.p. & gen. counsel  
Diane B. Healey Linen, group v.p., TV div.  
Kent M. Phillips, managing dir. & group v.p., corp. finance  
Richard Savage, first v.p., TV div.  
Mark D. Sena, sr. v.p., mktg. & dir., international services  
Thomas J. MacCrory, group v.p., cable TV div.  
Donald Russell, managing dir. & group v.p., investment banking  
David W. Unger, v.p.  
W. Jay Dugan, Edward H. Frazier Jr., John H. Long, Donal C. Bosson, Brian P. Sweeney & H. Pep Shappee, v.p.s, cable TV div.  
Beverly A. Harms, v.p., office of the chmn.  
Brad A. Gordon, v.p. & controller  
Glenn Serafin, v.p., radio div.  
Jeanette Tully, v.p.  
Dennis Eckhout, dir., research  
John Fenton, broker

**Branch Offices:**  
WASHINGTON, DC 20036: 1133 20th Street NW, Suite 260. Phone: 202-778-1400. Kent M. Phillips, managing dir. & group v.p., corp. finance

NEW YORK, NY 10152: 375 Park Ave., Suite 3808. Phone: 212-319-1968.

Services to the cable TV, broadcasting & pay TV industries: Buying, selling & trading properties; placement of long or short-term loans, subordinated debt, joint ventures & other equity financing; system appraisals; strategic planning, tax & estate planning & shareholder negotiations.

**COMMUNICATIONS FINANCE INC.**  
531 S. Fairview Ave.  
Park Ridge, IL 60068  
Phone: 312-823-4027  
Loren N. Young, pres.  
Financing & investment services to cable TV & broadcast industry. Appraisals, feasibility studies, expert witness for cable TV.

**COMMUNICATIONS INVESTMENT SERVICE CO.**  
7500 East McCormick Pkwy.  
Scottsdale, AZ 85258  
Phone: 602-991-5904  
James W. Emmick, pres.  
Jacqueline C. Emmick, v.p.  
Financing & financial services for cable & microwave.

**COMMUNICATIONS MARKETING INC.**  
8415 La Mesa Blvd.  
Suite 3  
La Mesa, CA 92041-5326

Phone: 619-461-7891  
James L. Bloxham, pres.  
Dr. Tom Wotruba, dir., CMI Research  
Keith Harris, broker, CMI Brokerage Services  
James Vernon, corporate counsel  
Suzanne Bloxham, corporate secy.  
Cable TV brokers. Marketing & management consulting services, cable TV consumer opinion research & other research. Research data base. Owns & operates cable TV systems.

**CONLEY & ASSOCIATES**  
Box 4877  
Greenwich, CT 06830-4877  
Phone: 203-661-6058  
Christopher J. Conley, managing gen. partner  
Financial consultants to the electronic media, specializing in appraisals & valuations; strategic planning & feasibility studies, financial planning & restructuring, station/system management; operational evaluations/audits; regulatory affairs & expert testimony.

**CONNECTICUT MUTUAL LIFE INSURANCE CO.**  
140 Garden St.  
Hartford, CT 06154  
Phone: 203-727-6598  
Telex: 203-727-6500, ext. 6644  
Raymond J. Hollworth, v.p. & div. head  
Richard J. Cobb Jr., communications lending officer  
Fixed rate lender to cable, TV, radio, newspaper & outdoor advertising industries.

**CONNECTICUT NATIONAL BANK**  
777 Main St., MSN-225  
Hartford, CT 06115  
Phone: 203-728-2525  
Telex: 99339 CTNB  
Telecopier: 203-728-4205  
Christopher M. Byrd, v.p.  
Laurie Price, v.p.  
TV, radio & cable TV financing.

**CONSTANT COMMUNICATIONS CO.**  
101 Larkspur Landing  
Larkspur, CA 94939  
Phone: 415-461-7200

**CONTINENTAL ILLINOIS NATIONAL BANK & TRUST CO. OF CHICAGO**  
231 S. LaSalle St.  
Chicago, IL 60693  
Mary Cloonan, v.p. (312-828-7833)  
Cathleen Strenk, 2nd v.p. (312-828-7831)  
Moira A. Kelley, 2nd v.p. (312-828-8843)  
Steven Roberts, banking officer (312-828-8102)  
W. David Bayless, banking associate (312-828-6426)  
Mary T. Philbin, banking associate (312-828-5047)  
Communications team specializes in lending activities involving cable TV & broadcasting industries.

## Brokerage & Financing

### R. C. CRISLER & CO. INC.

580 Walnut St.  
Cincinnati, OH 45202  
Phone: 513-381-7775  
R. C. Crisler, pres.  
Larry C. Wood, v.p.  
Clyde G. Haehnle, v.p.  
John D. Chapman, v.p.

#### Branch Offices:

CHICAGO, IL 60611: 401 N. Michigan Ave., Suite 3140. Phone: 312-644-6066. Ward L. Quaai, special consultant

FLORENCE, KY 41042: 7300 Turfway Rd., Suite 540. Phone: 606-525-0555. Gloria Bushelman, v.p., newspaper div.

ITHACA, NY 14850: 600 Cayuga Heights Rd. Phone: 607-257-6283. John B. Babcock, v.p.

PHOENIX, AZ 85016: Anchor Centre One, 2201 E. Camelback Rd., Suite 505B. Phone: 602-954-6458. Carl S. Ward, special rep.

TV, radio station, newspaper & cable brokers—financing.

### CROCKER NATIONAL BANK

(Communications Financing Division)  
333 S. Grand Ave.  
Los Angeles, CA 90071  
Phone: 213-253-6266

### DANIELS & ASSOCIATES INC.

Box 6008  
2930 E. Third Ave.  
Denver, CO 80206-0008  
Phone: 303-321-7550

#### Principals:

Bill Daniels, chmn.  
John Saeman, vice chmn. & chief exec. officer  
Thomas Marinkovich, pres. & chief operating officer  
Phil Hogue, exec. v.p.  
Jay Busch, Tim David, Bob Holman & Hugh McCulloh, sr. v.p.s  
Richard Bridgforth, Bruce Dickinson, Dan Forey, Bruce Godfrey, Bill James, Chip James, Trevor Brown, Marc Weisberg & Gerry Zimmerman, v.p.s

#### Management Div.:

Bob Nagel, exec. v.p., gen. counsel  
H. DeWitt Mitchell, exec. v.p.  
Bill Kingery, pres., cable management division  
Jerry Maglio, exec. v.p., marketing/programming  
Bob Russo, v.p., corporate communications

Owns, operates & manages cable TV systems. Provides merger, acquisition & corporate financial services to cable TV industry.

### THE DEER RIVER GROUP

2000 L Street NW  
Suite 200  
Washington, DC 20036  
Phone: 202-659-3331  
Robin B. Martin, pres. & chief exec. officer  
Jay P. Williams Jr., chief operating officer  
Erwin G. Krasnow, gen. counsel

#### Branch Office:

BOSTON: 16 Coltsway, Wayland, MA 01778. Phone: 617-358-4828

Acquisition consulting, including educational seminars, strategic planning, investment banking services, inspection of properties & brokerage.

### DeHART BROADCAST BROKERS

RD No. 1  
Box 44  
Richville, NY 13681

Phone: 315-287-0061  
Robert Hartshorn, pres.  
Romayne Hartshorn, v.p.  
Broadcast brokers & consultants.

### LINCOLN DELLAR & CO.

Box 5365  
Santa Barbara, CA 93108  
Phones: 805-969-6344; 805-969-1351  
Lincoln Dellar, pres.  
Media & business brokers; broadcast management consultants.

### GARY A. DENT & ASSOCIATES

Box 170728  
Arlington, TX 76003  
Phone: 817-261-1926  
Gary A. Dent  
Specializing in cable/general communications appraisals, rate analysis, feasibility. Acquisition/merger negotiations & counseling. Business valuations, intangible/equities.

### ★ DES ASSOCIATES

95 Colona St.  
Wyckoff, NJ 07481  
Phone: 201-891-7758  
David E. Schutz, pres.  
Paul C. Raeder, v.p.  
Ellen Brooks, research dir.  
Merger & acquisition consulting, financing, appraisals, business plans, bank presentations & feasibility studies.

### DONALDSON LUFKIN & JENNETTE

140 Broadway  
New York, NY 10005  
Phone: 212-504-3000  
Dennis Leibowitz

### DREXEL, BURNHAM, LAMBERT INC.

55 Broad St., 9th Floor  
New York, NY 10004  
Phone: 212-480-7356  
Arthur Phillips, 1st v.p.

### EDEN BROADCAST SERVICES INC.

Box 647  
719 Periwinkle Rd.  
Eden, NC 27288  
Phone: 919-623-3000  
Gene E. Ward Sr., pres. & sales mgr.  
Appraisals, brokerage & consulting for TV, radio & cable TV; radio personnel placement.

### EQUIBANK

Two Oliver Plaza  
Pittsburgh, PA 15222-2705  
Phone: 412-288-5000  
Telex: 4423037 EQBK PGH  
Alan S. Fellheimer, chmn. & chief exec. officer  
Claire W. Gargalli, pres.  
James H. McLaughlin, sr. exec. v.p.  
William H. Brandeis, vice chmn., finance  
James A. Murphy, vice chmn., audit  
David East, exec. v.p., consumer credit  
William Jones Jr., exec. v.p., commercial lending  
Patricia Muldoon, exec. v.p., corporate assets  
Harry G. Miller, sr. v.p., mktg. & communications

### EQUITABLE CAPITAL MANAGEMENT CORP.

1285 Ave. of the Americas  
New York, NY 10019  
Phone: 212-554-1101  
Gilbert G. Campbell, managing director (212-554-3194)  
Ina Lane, v.p. (212-554-2407)  
Lending to cable & broadcast TV industries.

### EUROPEAN AMERICAN BANK & TRUST CO.

10 Hanover Square  
New York, NY 10015  
Phone: 212-437-2289  
Katya L. Shirokow, v.p.  
Financing for TV & radio acquisitions.

### WILLIAM A. EXLINE INC.

4340 Redwood Hwy.  
Suite F-121  
San Rafael, CA 94903  
Phone: 415-479-3484  
William A. Exline, pres.  
Anne Exline, asst. secy.  
Andrew P. McClure, associate  
Brokers & consultants for radio & TV stations & newspapers.

### THE FIDELITY BANK

(Communications Financing Division)  
Broad & Walnut Sts.  
Philadelphia, PA 19109  
Phone: 215-985-8613

### FIRST BANK OF MINNEAPOLIS

(Media Communications Division)  
First Bank Place East  
Minneapolis, MN 55480  
Phone: 612-370-4141  
Frederick T. Green, v.p.  
Roland P. Whitcomb, commercial banking officer

Terry L. Adams, v.p. & div. head (612-370-4850)

Thomas A. Patterson, asst. v.p. (612-370-4559)

Bernie J. Weiss, asst. v.p. (612-370-3879)

Nick Bluhm, v.p. (612-370-5268)

David F. Dalvey, commercial banking officer (612-370-4545)

Timothy J. Murphy, commercial banking officer (612-370-4546)

Donelle Hatch, associate (612-370-5485)  
Financial services for the TV, radio, cable & telecommunications industries; media & publishing companies. Services include: Acquisition & working capital; revolving & term credits; interest rate protection; letters of credit; subordinated debt & preferred private equity placements; financial advisory services.

### FIRST CHICAGO VENTURE CAPITAL

Three First National Plaza  
Suite 1330  
Chicago, IL 60670-0501  
Phone: 312-732-8067  
Paul J. Finnegan, sr. investment manager  
Venture capital for TV, radio & cable TV acquisitions.

### FIRST INTERSTATE BANK OF CALIFORNIA

707 Wilshire Blvd. (W 35-2)  
Los Angeles, CA 90017  
Phone: 213-614-2582  
Scott J. Kelley

### FIRSTMARK FINANCIAL CORP.

110 E. Washington St.  
Indianapolis, IN 46204  
Phone: 317-262-5858  
William E. Kennedy, administrative v.p.  
Robert F. West, asst. v.p.  
Edwin D. Brubeck, asst. v.p.  
Michael F. Zingraf, loan analyst  
Cable & broadcast loans.

### THE FIRST NATIONAL BANK OF CHICAGO

(Communications Companies Division)  
One First National Plaza  
Suite 0083  
Chicago, IL 60670-0083  
Phone: 312-732-4000  
Telex: 190201  
Telefax: 312-732-4842  
Jacqueline A. Hurlbutt, sr. v.p. (732-6955)  
Mark R. Smith, v.p. (732-7230)  
Norberto R. Kogan, v.p. (732-6954)  
David P. Tomick, v.p. (732-6222)  
Richard L. Elmendorf, v.p. (732-6950)  
William R. Fitzgerald, v.p. (732-1303)  
Kenneth A. Selle, asst. v.p. (732-9524)  
Adrienne Meisel, asst. v.p. (732-9754)  
Scott J. MacDougal (732-3073), asst. v.p.

#### Branch Office:

NEW YORK: William J. Hake, v.p. (212-373-1135) & Joan L. Soloman (212-373-1191), commercial banking officers, Elaine I. Purcell, corp. banking officer, (212-373-1179)

Cable & broadcast industries financing.

### FIRST NATIONAL BANK OF MARYLAND

(Communications Financing Division)  
Box 1596  
Baltimore, MD 21203  
Phone: 301-244-4088

### FIRST UNION NATIONAL BANK

(Communications Lending Group)  
First Union Plaza, CORP-6  
Charlotte, NC 28288  
Phone: 704-374-4552  
Robert F. Buckfelder, v.p. (374-4552)  
Paul Thomason, asst. v.p. (374-6104)  
Charles C. Lucas, asst. v.p. (374-6116)  
Ted LaPorte, asst. v.p. (374-7041)  
Cable TV & broadcasting industries financing.

### FIRST WISCONSIN NATIONAL BANK OF MILWAUKEE

777 E. Wisconsin Ave.  
Milwaukee, WI 53202  
Phones: 414-765-5747; 414-765-4445  
J. Frederic May, v.p.  
Richard E. Zerkel, v.p.  
Financing for acquisitions/leveraged buyouts of communications properties; cash management services.

### NORMAN FISCHER & ASSOCIATES INC.

Box 5308  
Austin, TX 78763  
Phone: 512-476-9457  
Norman Fischer, pres.  
R. W. Prikrly, assoc.  
Media brokers, appraisers & management consultants.

### FLEET NATIONAL BANK

111 Westminster St.  
Providence, RI 02903  
Phone: 401-278-6267  
Telex: 443-5013  
Colin J. Clapton, sr. v.p.  
Mary E. Gooding, v.p. (278-6513)  
Marnie M. Young, v.p. (278-5535)  
Daniel P. Williams, v.p. (278-6211)  
James P. Miller, loan officer (278-6207)  
David C. Jones, loan officer (278-6274)  
Lynne S. Randall, loan officer (278-6261)  
Financing for construction, acquisition & expansion of cable TV systems & TV properties, specializing in group owners.

### MILTON Q. FORD & ASSOCIATES INC.

5050 Poplar Ave.  
Suite 1135  
Memphis, TN 38157  
Phone: 901-767-7980  
Milton Q. Ford, pres.  
Jo Ann F. Kail, v.p.  
Radio, TV, cable & newspaper brokerage.

### RICHARD A. FOREMAN ASSOCIATES INC.

330 Emery Dr. E  
Stamford, CT 06902-2210  
Phone: 203-327-2800  
Telecopier: 203-359-9304  
MCI Mail: 176-2028  
Richard A. Forman, pres. (203-327-9741)  
Richard W. Kozak, associate (203-656-0506)  
Cash positive network TV affiliates in growth markets

### GAMMON & NINOWSKI MEDIA INVESTMENTS INC.

1925 K St. NW  
Suite 306  
Washington, DC 20006  
Phone: 202-862-2020  
Ronald J. Ninowski & James A. Gammon

Donald R. Bussell, v.p., radio

**Branch Offices:**

DENVER, CO 80215: 3062 Robb Circle, Lakewood, CO. Phone: 303-239-6670. Al Perry, assoc.

KANSAS CITY, KS 66213: 11914 Goddard St., Overland Park. Phone: 913-681-2901. Richard T. Wartell, assoc.

MISSION VIEJO, CA 92692: 28185 Cascabel. Phone: 714-583-0366. Carl J. Fielstra, assoc.

PHILADELPHIA, PA 19004: Suite 300, Two Bala Plaza, Bala Cynwyd. Phone: 215-525-8767. Jack F. Satterfield, assoc.

Confidential brokerage, financial & broadcast consulting. Other services include market studies, financial restructuring, preparation of comprehensive presentations, negotiation & sale of broadcast properties & tax consultation.

**CLIFTON GARDINER & ASSOCIATES INC.**

433 Park Point Dr. Golden, CO 80401. Phone: 303-526-1458. Clifton H. Gardiner, pres. Rex Miller, v.p., cable mergers & acquisitions. Gary Jaeckel, v.p., investment banking. Brokerage & financial services including appraisals & system management.

**GENERAL ELECTRIC CREDIT CORP.**

206 Danbury Rd. Wilton, CT 06897. Phone: 203-834-1105. J. P. Gillies, mktg. mgr. Financial services; branches in 50 states & major cities.

**GILL & ASSOCIATES BROKERAGE CO.**

402 Reo St. Suite 260. Tampa, FL 33609. Phone: 813-875-6183. FAX: 813-874-3501. Vernon R. Gill, pres. William M. Roberts III, v.p. Cable TV & SMATV brokerage & management; franchise application & renewal; equity & debt placement & turnkey private cable installations.

**W. JOHN GRANDY**

1029 Pacific St. San Luis Obispo, CA 93401. Phone: 805-541-1900. W. John Grandy, pres. TV, radio & cable TV brokerage.

**GRAY, TICE & MARSHALL**

Box 530. 1388 Bragg Blvd. Fayetteville, NC 28203. Phone: 919-323-2288.

**CHARLES GREENE ASSOCIATES**

1117 Perimeter Center West. Fifth Floor-East. Atlanta, GA 30338. Phone: 404-392-3331. TWX: 810-751-8514. Telecopier: 404-392-9469. Charles L. Greene, pres. Cable TV brokerage, appraisals, financial consulting & debt fund raising.

**WILT GUNZENDORFER & ASSOCIATES**

2210 Hastings Dr. Belmont, CA 94002. Phones: 415-593-2588; 415-593-9865. Wilton Gunzendorfer, owner-mgr. Natalie Gunzendorfer, asst. Licensed radio, TV station & cable system brokers, financial consultants, appraisers, expert court witnesses, newspaper brokerage & cable financing.

**HAGUE & COMPANY**

540 Frontage Rd. Suite 320. Northfield, IL 60093. Phone: 312-441-7250. Lee Hague, pres. Investment banking, acquisition analysis & consulting.

**HANSON & ASSOCIATES**

98 Main St. Suite 207. Tiburon, CA 94920. Phone: 415-435-4211. David S. Hanson, pres. Claire Griffin, v.p. Chet Watson, special events coordinator. Brokerage, financial & consulting services to cable industry.

**HARDESTY, PUCKETT, QUEEN & CO.**

2947 Wanamaker Dr. Suite D. Topeka, KS 66614. Thomas F. Puckett, chmn. James A. Queen, pres. Jim K. Faircloth, sr. v.p. Jim H. Hall, sr. v.p. Hiram H. Powell, v.p. Gordon A. Juneau. Doug M. Judd. Steve Scheiwe. Brokerage services including acquisition, divestiture, financing & investment banking; specializing in professional services with emphasis on legal procedures, financial analysis & closing procedures including community relations.

## BLACKBURN & COMPANY

I N C O R P O R A T E D

Media Brokers & Appraisers Since 1947

■ WASHINGTON, D.C. — (202) 331-9270	■ CHICAGO, IL — (312) 346-6460
■ ATLANTA, GA — (404) 892-4655	■ BEVERLY HILLS, CA — (213) 274-8151

**HARMON CABLE COMMUNICATIONS**

5660 S. Syracuse Circle. Englewood, CO 80111. Phone: 303-773-3821. Alan R. Harmon, pres. James R. Jackman, v.p. Brokerage & appraisals.

**HARTSTONE & DICKSTEIN INC.**

60 Washington St. Hartford, CT 06106. Phone: 203-549-7000. Joel M. Hartstone, chmn. Barry J. Dickstein, pres. Investment banking for the broadcast industry.

**DAN HAYSLETT & ASSOCIATES INC.**

10509 Berry Knoll Dr. Dallas, TX 75230. Phone: 214-691-2076. Dan Hayslett & Mary B. Hayslett. Media brokers. Radio, TV & cable TV appraisals.

**HELLER FINANCIAL INC.**

200 N. LaSalle. Chicago, IL 60601. Phones: 312-621-7665; 312-621-7638. Matthew M. Breyne, v.p. Douglas Zylstra, v.p. Cable, radio & TV funding of all types.

**★ THE TED HEPBURN CO.**

325 Garden Rd. Palm Beach, FL 33480. Phone: 305-863-8995. Ted Hepburn, pres.

**Branch Office:**

CINCINNATI, OH 45242: Box 42401. Phone: 513-791-8730. Todd Hepburn, v.p.

Radio, TV & cable system brokerage; negotiations & appraisals for broadcasting stations & cable systems.

**R. MILLER HICKS & CO.**

1011 W. 11th St. Austin, TX 78703. Phone: 512-477-7000. R. Miller Hicks. Media brokers, consultants & appraisers.

**THE HOARTY CORP.**

8637 O'Neal Rd. Raleigh, NC 27612. Phone: 919-848-6500. Leo Hoarty, pres. Cable communications consulting, marketing, management, appraisals, brokerage & financial analysis.

**MEL HODELL MEDIA BROKER**

Box 2277. 5196 Benito St. Montclair, CA 91763. Phone: 714-626-6440.

**HOGAN-FELDMANN INC.**

Box 146. Encino, CA 91426. 4463 Bergamo Dr. Encino, CA 91436. Phone: 818-986-3201. Arthur B. Hogan, pres. Jack Feldmann, v.p. Radio, TV & cable system brokers.

**THE HOLT CORP.**

Suite 205, Westgate Mall. Bethlehem, PA 18017. Phone: 215-865-3775. Arthur H. Holt, pres. Bernhard M. Fuhrmann, Gordon Holt, Leigh Moylan, Chris Borger, Mark O'Brien, Carlton Holt, Mary Radakovits, Gary Kirtley, John Caso, Diane Snyder & Scott Miller, associates.

**Branch Offices:**

WASHINGTON, DC 20036: 2033 M Street NW, Suite 800. Phone: 202-775-1980.

WINCHESTER, VA 22601: Box 2869, Rte. 40 West, Tower Park. Phone: 703-662-0123.

Brokerage & acquisitions for radio, TV & CATV; fair market value & asset value appraisals; negotiation services & financial planning for sales & acquisitions; management & operations consulting; technical equipment sales & specification; feasibility analysis & marketing planning for new ventures; expert witness & litigation consulting.

**HOME LIFE INSURANCE CO.**

253 Broadway. New York, NY 10007. Phone: 212-306-2052.

Buyers and sellers can use the new tax law to save thousands at no cost, through our association with Grant Thornton, CPAs.

# THE TED HEPBURN COMPANY

*Ted Hepburn, President    Todd Hepburn, Vice-President*  
325 Garden Road, Palm Beach, Florida 33480 (305) 863-8995  
P.O. Box 42401, Cincinnati, Ohio 45242 (513) 791-8730

## BLACKBURN & COMPANY

I N C O R P O R A T E D

Media Brokers & Appraisers Since 1947

■ WASHINGTON, D.C. — (202) 331-9270	■ CHICAGO, IL — (312) 346-6460
■ ATLANTA, GA — (404) 892-4655	■ BEVERLY HILLS, CA — (213) 274-8151

Diane Hom, v.p., securitBruce Maier, v.p., securities  
Financing for broadcast & cable industries.

**HUDSON INVESTMENT CORP.**  
1150 17th St. NW  
Washington, DC 20036  
Phone: 202-296-8995  
Edward R. McKenna, pres.  
Brokers.

**HUNDRED EAST CREDIT CORP.**  
—See North American Philips.

**INDIANA NATIONAL BANK**  
(Communications Financing Division)  
One Indiana Square  
Suite 465  
Indianapolis, IN 46266  
Phone: 317-266-5851  
Telex: INB/6876075  
Telecopier: 317-266-5112  
Jason R. Boyewsky, v.p.  
Lending & financial services to communications, broadcasting & cable TV industries, primarily in the Midwest.

**INTERFIRST BANK OF DALLAS N.A.**  
Box 83615  
Dallas, TX 75283-0615  
Phone: 214-977-2063  
Alan Cawthon, v.p.  
Steve Harvey (744-8039)  
Barbara Frausto (744-6588)  
Broadcast & cable financing for group owners; banking services.

**JAMAR-RICE CO.**  
110 Wild Basin Rd.  
Suite 245  
Austin, TX 78746  
Phones: 512-327-9730; 512-327-9570  
William R. Rice, partner  
William W. Jamar, partner  
Media brokerage, appraisals & management consulting.

**JESUP & LAMONT SECURITIES CO. INC.**  
360 Madison Ave.  
New York, NY 10017  
Phone: 212-907-0100  
Pete Haring, John Palmer, managing dirs.

**JOHN HANCOCK MUTUAL LIFE INSURANCE CO.**  
(Communications Financing Division)  
Box 111  
Boston, MA 02117  
Phone: 617-421-6142

**THE JONES GROUP LTD.**  
9697 E. Mineral Ave.  
Englewood, CO 80112  
Phone: 303-792-3111  
Telex: 303-792-3111 x4036  
Glenn R. Jones, chief exec. officer  
Jeff T. Figg, pres.  
Kevin P. Coyle, senior v.p.  
Patrick J. Lombardi, Robert W. Hampton & Rod Tapp, v.p.s  
Brokerage & appraisal of cable TV systems.

**KALIL & CO. INC.**  
3438 N. Country Club Rd.  
Tucson, AZ 85716  
Phone: 602-795-1050  
Frank C. Kalil, pres.

Kelly F. Callan, v.p.  
Richard L. Beesemyer, v.p.  
Frederick W. Kalil, v.p.  
Radio, TV, cable & satellite brokerage.

**LESTER KAMIN & COMPANY**  
6100 Corporate Dr.  
Suite 120  
Houston, TX 77036  
Phone: 713-777-2552  
Lester Kamin, pres.  
W. Scott Carter, exec. v.p.  
Hazel Arnold, v.p.  
Media brokers, investment banking & appraisals.

**KELLEY ASSOCIATES INC.**  
2419 Elmwood Circle N.  
Wichita Falls, TX 76308  
Phone: 817-692-7722  
Boyd Kelley, pres.  
Media broker.

**★KEPPER, TUPPER & CO. INC.**  
300 Knightsbridge Pkwy.  
Suite 360  
Lincolnshire, IL 60069  
Phone: 312-634-9258  
William L. Kepper, pres.  
Pamela Mysker & Michael Fugatt, associates

**Branch Office:**  
RIDGEFIELD, CT 06877: 31 Bailey Ave., Suite 6. Phone: 203-431-3366. John B. Tupper, v.p.  
Brokers & consultants for communication properties.

**BOB KIMEL'S NEW ENGLAND MEDIA**  
8 Driscoll Dr.  
St. Albans, VT 05478  
Phone: 802-524-5963  
Robert I. Kimel, pres.  
Dave Kimel, associate

**Branch Offices:**  
BANGOR, ME 04401: One College Circle. Phone: 207-947-6083. George Wildey, associate

CALAIS, ME 04619: Box 353. Phone: 506-529-3847. Bill Mockbee, associate

MANSFIELD CENTER, CT 06250: 99 Highland Rd. Phone: 203-456-1111. Mike Rice, v.p.

Brokers & consultants for communication properties.

**KOZACKO-HORTON CO.**  
Box 948  
350 W. Church St.  
Elmira, NY 14902  
Phone: 607-733-7138  
Keith W. Horton, chmn.  
Richard L. Kozacko, pres.  
Melvin Stone, v.p.  
John C. Clancy, associate  
Brokers, appraisers & acquisition consultants for radio & TV stations & cable systems.

**H. B. La RUE, MEDIA BROKER**  
500 East 77th St.  
Suite 1909  
New York, NY 10021  
Phone: 212-288-0737

Hugh Ben La Rue, pres.  
Leon Van Bellingham, v.p.  
Joy Thomas, secy-treas.

**Branch Offices:**  
BEVERLY HILLS, CA 90212: 9701 Wilshire Blvd., Suite 700. Phone: 213-275-9266

ATLANTA: 11285 Elkins Rd., Suite J-8, Roswell 30076. Phone: 404-442-5711. Hal W. Gore, v.p.

Radio, TV & cable TV brokerage, appraisals & consulting.

**LINCOLN FIRST NATIONAL BANK N.A.**  
One Lincoln First Square  
Rochester, NY 14643  
Phone: 716-258-5292  
Charles Coon, v.p.

**MAURY LONG & ASSOCIATES**  
5100 Dorset Ave.  
Chevy Chase, MD 20815  
Phone: 301-652-6999  
Maury Long, pres.

**THE MAHLMAN CO.**  
One Stone Place  
Bronxville, NY 10708  
Phone: 914-779-7003  
Robert O. Mahlman, pres.  
Robert H. Biernacki, v.p.  
Lou Faust, v.p.  
Josh Mayberry, v.p.  
Nancy D. Mahlman, chief financial officer  
Robert W. Mahlman  
Broker specializing in large & medium market radio stations.

**MALARKEY-TAYLOR ASSOCIATES INC.**

1301 Pennsylvania Ave. NW  
Suite 200  
Washington, DC 20004  
Phones: 202-737-2300; 800-424-8036  
Telex: 64809  
Telecopier: 202-737-8113  
Martin F. Malarkey, pres.  
Archer S. Taylor, sr. v.p., engineering  
Robert M. Jones, exec. v.p.  
Dr. Samuel H. Book, v.p., research  
Clark T. Madigan, v.p., corporate finance  
Barry A. Culman, v.p., investments  
Rebecca L. Sims, v.p., finance  
Charles F. Hookey, v.p., management services  
Roseanne I. Penedo, sr. financial analyst  
James G. Kearney, dir., engineering  
James W. Cuddihy & David H. Coe, engineering associates  
Howard Newman, asst. v.p., finance  
Tony Kern, asst. v.p., finance  
Kim Lemon, mktg./research analyst  
Kathleen O'Connor, controller  
Denise Surber, financial analyst  
Jim Wilson, communications dir.  
Laura Flieger, asst. controller  
Telecommunications financial, management & engineering consultants specializing in expert testimony, due diligence review; expert fair market valuations & asset appraisals; cable system financing & feasibility analysis; investment services; management/operations audits; partnership syndication; cable engineering; refranchising strategies; system construction monitoring; market analysis & research; regulatory affairs.

**THE JACK MALONEY CO.**  
28 Shore Dr.  
Huntington, NY 11743  
Phone: 516-549-2656  
Jack Maloney, pres.  
Katie Maloney, v.p.  
Media broker.

**MANUFACTURERS HANOVER TRUST CO.**  
(Communications Financing Division)  
1275 Ave. of the Americas  
New York, NY 10020  
Phone: 212-623-2920

**MARINE MIDLAND BANK N.A.**  
140 Broadway  
18th Floor  
New York, NY 10015  
Phone: 212-908-6652  
Telex: MMB NYK 129159  
John J. Flannery, group exec., specialized business group  
Jose A. Echevarria, v.p. & dept. exec., communications/media  
Kerry P. Brouk, v.p.  
John R. Brooks, v.p.  
David C. Carrington, v.p.  
Alison E. Melick, asst. v.p.  
Clarence W. Plummer, commercial banking officer  
Placement of debt & equity for acquisition financing, refinancing & expansion in broadcasting, cable TV, newspaper publishing, outdoor advertising & paging industries.

**R. A. MARSHALL & CO.**  
800 Main St.  
Hilton Head Island, SC 29928  
Phone: 803-681-5252  
Robert A. (Bob) Marshall, pres.  
Martha A. Marshall, v.p.  
Linda R. Ferguson, associate broker  
Robert Boehm, administrative asst.  
Sarah B. Tillman, office mgr.  
Media investment analysis, appraisals & brokerage.

**REGGIE MARTIN & ASSOCIATES**  
Box 2967  
Stuart, FL 33495  
Phone: 305-286-8342  
Reggie Martin, pres.

**Branch Office:**  
LOCUST HILL, VA 23092: Box G-61. Phone: 804-758-4214. Ron Jones, associate

Brokers of radio & TV stations, specializing in Florida & the Southeast.

**R. E. MEADOR & ASSOCIATES**  
Box 36  
Lexington, MO 64067  
Phones: 816-259-2544; 816-455-0001  
Ralph E. Meador, pres.  
Randy E. Meador, secy-treas.  
TV, radio & cable TV consulting, appraisals & brokerage.

**MEDIA ACQUISITIONS INC.**  
Box 1586  
De Land, FL 32721-1586  
Phone: 904-589-2205  
Robert Brown, pres.

**Branch Office:**  
CLEVELAND, TN 37311: 3880 Westview Dr. NE. Phone: 615-476-1321. Jack Hoskins, v.p.  
TV, radio & cable TV consultants & brokers.

**MEDIA MARK CORP.**  
Box 1739  
Hot Springs, AR 71902  
Phone: 501-525-4600  
Bob Gibson, pres.

**MEDIA SALES INC.**  
Box 4463  
100 Timber Oak Court  
Suite B-3  
Lynchburg, VA 24502  
Phone: 804-239-0400  
Victor C. Bosiger, pres.  
C. Wayne Campbell, exec. v.p.  
Media brokerage, construction & consulting.

**MERCHANTS NATIONAL BANK & TRUST CO. OF INDIANAPOLIS**

One Merchants Plaza  
Indianapolis, IN 46255  
Phone: 317-267-7920  
Otto N. Frenzel III, chmn.  
James D. Massey, vice chmn.  
James McGee, pres.  
Raymond A. Murphy, v.p.  
Financing for cable TV: New builds, upgrades, rebuilds, acquisitions & ltd. partnerships.  
Cash management services.

**MERION ASSOCIATES**

Box 36  
1380 Glenbrook Rd.  
Meadowbrook, PA 19046  
Phone: 215-884-8698  
Samuel M. Merion, pres.  
Consultants providing franchising, refranchising, financial planning, operations, expert testimony, appraisal & brokerage services.

**MICHIGAN NATIONAL BANK**

1650 Research Dr.  
Troy, MI 48099  
Phone: 313-680-3279  
Elizabeth Wysocki, v.p.

**MINORITY BROADCAST INVESTMENT CORP.**

1820 Jefferson Place NW  
First Floor  
Washington, DC 20036  
Phone: 202-293-1166  
Walter L. Threadgill, pres.-chief exec. officer  
E. Juanita Thomas, asst. treas.  
Venture capital.

**JOHN MITCHELL & ASSOCIATES INC.**

1939 Bayou  
Shreveport, LA 71105  
Phone: 318-868-5409  
John Mitchell, pres.  
Joe Miot, mgr.-broker  
Radio & TV brokerage, consulting & financing arrangement.

**THE MONTCALM CORP.**

311 Norton Bldg.  
801 2nd Ave.  
Seattle, WA 98104  
Phone: 206-622-6236  
Gerald B. Dennon, pres.  
Brokerage, appraisals & consulting to radio, TV & cable industries.

**MONY FINANCIAL SERVICES**

1740 Broadway  
New York, NY 10019  
Phone: 212-708-2000  
Thomas M. Donohue, v.p. (708-2651)  
Lorraine DeBona, dir. (408-2651)  
Evan D. Ladouceur, investment analyst  
Susan L. Callahan, investment analyst (708-3090)  
Lenders & investors in broadcasting & cable TV industries.

**GEORGE MOORE & ASSOCIATES INC.**

1040 North Dallas Bank Tower  
12900 Preston Rd.  
Dallas, TX 75230  
Phone: 214-661-8970  
George W. Moore, chmn.  
W. James Moore, pres.

**Branch Office:**

HOUSTON, TX 77057: 2767 Briargrove.  
Phone: 713-784-0238. Dave Garland, v.p.

Radio, TV station & newspaper brokers & appraisers.

**MOSELEY SECURITIES CORP.**

—See Jesup & Lamont Securities Co. Inc.

**KENNETH MURCHISON & CO.**

4101 McEwen  
Suite 800

Dallas, TX 75234  
Phones: 214-458-0080; 800-325-8563  
Carolyn C. Mendez  
CATV insurance brokers including bonds & coverage for franchise agreements.

**NARRAGANSETT CAPITAL INC.**

(Media Group)  
40 Westminster St.  
Providence, RI 02903  
Phone: 401-751-1000

**NATIONAL WESTMINSTER BANK USA**

(Media Department)  
175 Water St.  
New York, NY 10038  
Phone: 212-602-2633  
Elizabeth F. Hope, v.p.  
Broadcast & cable financing.

**DONN G. NELSON & ASSOCIATES**

1550 Rimpau  
Suite 176  
Corona, CA 91720  
Phone: 714-973-1722  
John C. Daley & Donn G. Nelson  
Finders for financing cable TV systems acquisitions, franchises, cable TV hardware & services.

**GEORGE NORMAN & CO. INC.**

Box 309  
Davenport, IA 52805  
Phone: 319-322-0131  
George B. Norman  
Radio station, TV & newspaper brokers.

**NORTH AMERICAN PHILIPS CORP.**

(Hundred East Credit Corp.)  
100 East 42nd St.  
New York, NY 10017  
Phone: 212-850-5160  
Telex: 62562 (Philips)  
TWX: 127391 NAPhilips  
J. Walter Corcoran, pres.  
William R. Lefko Jr., v.p.-treas.  
John A. McKenna, v.p.  
Financing of Philips & Magnavox hardware for TV equipment & facilities, CATV rebuilds & new builds.

**ORNSTEIN COMMUNICATIONS ASSOCIATES INC.**

5 Tulip Lane  
New Rochelle, NY 10804  
Phone: 914-235-7660  
Herb Ornstein  
Financing & refinancing for cable systems, acquisition & brokerage services, financial consulting services including feasibility studies, financial projections & operations analysis.

**PAINEWEBBER INC.**

(Communications Financing Division)  
1285 Ave. of the Americas  
New York, NY 10019  
Phone: 212-713-3684

**PARK LEASING CO.**

Box 1719  
611 Fifth Ave.  
Des Moines, IA 50306  
Phone: 515-288-1023  
Robert Arnold, chmn.

**PENNSYLVANIA GROWTH INVESTMENT CORP.**

1000 RIDC Plaza  
Pittsburgh, PA 15238  
Phone: 412-963-9339  
William L. Mosenon, pres.  
Cable system financing & leveraged buyouts of broadcast properties.

**DONALD A. PERRY & ASSOCIATES INC.**

Summerville Plantation  
Rte. 616  
Box 857  
Gloucester, VA 23061

BLACKBURN & COMPANY

I N C O R P O R A T E D

Media Brokers & Appraisers Since 1947

■ WASHINGTON, D.C. — (202) 331-9270	■ CHICAGO, IL — (312) 346-6460
■ ATLANTA, GA — (404) 892-4655	■ BEVERLY HILLS, CA — (213) 274-8151

Phone: 804-877-4367  
Donald A. Perry, pres. & chief exec. officer  
W. Kelvin Bowles, Patricia Gibbs & L. W. (Duff) Kleiwer, v.p.s  
Brokers & consultants to the communications industry. Financial sources available.

**PHILADELPHIA NATIONAL BANK**

(Communications Financing Division)  
Broad & Chestnut Sts.  
F.C. 1-7-51  
Philadelphia, PA 19101  
Phone: 215-629-3929

**PHOENIX CABLE INC.**

100 Colony Square  
Suite 200  
Atlanta, GA 30361  
Phone: 404-872-2406  
FAX: 404-872-7942  
Ron Demer, sr. v.p.  
Senior & subordinated loans, equipment leases & financing for franchised and private cable operators.

**PITTSBURGH NATIONAL BANK**

(Communications Financing Division)  
Fifth Ave. & Wood St.  
Pittsburgh, PA 15265  
Phone: 412-355-2480

**GARY PORTMESS & ASSOCIATES**

Suite 703, World Bldg.  
8121 Georgia Ave.  
Silver Spring, MD 20910  
Phone: 202-872-1485  
Small & medium market radio, TV & cable TV sales.

**PROVIDENT NATIONAL BANK**

(Communications Financing Division)  
Broad & Chestnut Sts.  
Philadelphia, PA 19101  
Phone: 215-585-5961

**PRW & ASSOCIATES**

Box 3127  
South Padre Island, TX 78597  
Phone: 512-544-5409

**RADIO'S RELIABLE RESOURCES**

630 Park Lane  
2nd Floor  
Philadelphia, PA 19144-3713  
Phone: 215-849-3997  
Franklin O. Pease, pres.  
J. K. Sperling, sales mgr.  
A. P. Taylor, foreign consultant  
A. E. Pease, office mgr.  
Brokerage & financing: management & general consulting; personnel searches; minority assistance; site analysis; TV rights, market research.

**STAN RAYMOND & ASSOCIATES INC.**

1795 Peachtree Rd. NE  
Suite 220  
Atlanta, GA 30309  
Phone: 404-897-1418  
Stan Raymond, pres.  
Nick Imbornone, v.p.  
Nancy B. Raymond, secy.  
Appraisers, brokers & consultants for radio, TV & cable properties.

**PAUL E. REID**  
Box 2669  
LaGrange, GA 30240  
Phone: 404-882-1214

**GERALD D. REILLY**

12 Taconic Rd.  
Greenwich, CT 06830  
Phone: 203-622-0599  
Broker & consultant for newspapers, magazines, radio, TV & cable.

**REPUBLICBANK DALLAS**

Ervey & Pacific Sts.  
Box 655961  
Dallas, TX 75265-5961  
Phone: 214-922-7894  
Phyllis B. Riggins, sr. v.p.  
Sarah Rathjen, Brian Corum & Thomas Carter, v.p.s  
Heather Evans, Patrick H. Swanson & Karen Bosse, banking officers  
Radio & TV acquisition financing; construction, rebuild & acquisition financing for cable TV.

**CECIL L. RICHARDS INC., MEDIA BROKERS**

Suite 408  
7700 Leesburg Pike  
Falls Church, VA 22043  
Phone: 703-821-2552  
C. L. Richards, pres.  
Bruce A. Houston, associate

**Branch Office:**

CHICAGO: 540 Frontage Rd., Northfield, IL 60093. Phone: 312-441-7200. Lee M. Hague, associate

Negotiations & appraisals.

**RITZEL COMMUNICATIONS, INC.**

5702 Kalispell Court  
Denver, CO 80015  
Phone: 303-699-8555  
Lana Miller Ritzel, pres.  
Mergers, acquisitions & appraisals of cable television companies.

**GEORGE ROMANO LTD.**

8311 N. Rose Marie Lane  
Tucson, AZ 85741  
Phone: 602-297-6153  
George Romano, pres.  
Brokers & consultants to radio, TV, cable, newspaper & magazine industries.

**ROBERT W. ROUNSAVILLE & ASSOCIATES**

Box 11898  
Atlanta, GA 30355  
3104 E. Shadowlawn Ave. NE  
Atlanta, GA 30305  
Phones: 404-261-3000; 800-531-1500  
Robert W. Rounsaville, pres.  
Mary B. Bush, exec. v.p.

**Branch Office:**

ORLANDO, FL 32802: Box 2991. Phones: 305-423-9426; 800-328-3500. Arnold C. Kaufman, v.p.

TV, radio, cable TV & newspaper brokers.

**ROBERT ELLIS RUDOLPH**

1119 S.W. Park Ave.  
Portland, OR 97205  
Phone: 503-223-7518

## BLACKBURN & COMPANY

I N C O R P O R A T E D

Media Brokers & Appraisers Since 1947

■ WASHINGTON, D.C. — (202) 331-9270	■ CHICAGO, IL — (312) 346-6460
■ ATLANTA, GA — (404) 892-4655	■ BEVERLY HILLS, CA — (213) 274-8151

### RUNKLE, NILSON & CO. INC.

2300 Hillway Dr.  
Boise, ID 83702  
Phone: 208-344-0947  
John Runkle, pres.

#### Branch Office:

BOULDER, CO 80303: 126 Barcelona Dr.  
Phone: 303-494-0254. Stanley E. Nilson  
Consultants & brokers for TV, radio & MDS  
stations & CPs; cable TV systems &  
franchises.

### SANDERS & CO.

1900 Emery St. NW  
Suite 206  
Atlanta, GA 30318  
Phone: 404-355-6800  
William H. Sanders, pres.  
Lil Pitts, associate  
Debt & equity financing for broadcasters &  
cable operators.

### SANDLER CAPITAL MANAGEMENT

Box 74  
Hewlett, NY 11557  
Phone: 718-347-2503  
Harvey Sandler, gen. partner  
Barry Lewis, gen. partner

### SECURITY PACIFIC NATIONAL BANK

333 S. Hope St.  
Box 2097  
Terminal Annex  
Los Angeles, CA 90051  
Phone: 213-613-6906  
Zelbie Trogden, managing dir.

### SHAWMUT BANK OF BOSTON N.A.

280 Park Ave.  
New York, NY 10017  
Phone: 212-682-3754  
Alice Frentz, group v.p./communications  
lending  
Communications financing.

### BARRY SHERMAN & ASSOCIATES INC.

1828 L Street NW  
Suite 300  
Washington, DC 20036  
Phone: 202-429-0658  
Barry Sherman, pres.

#### Branch Office:

DETROIT: 20721 Virginia Lane, Grosse Pointe  
Woods, MI 48236. Phone: 313-881-5432.  
Walter H. Westman, sales associate

Media brokers, investment & management  
consulting firm.

### GORDON SHERMAN & ASSOCIATES INC.

2000 W. Glades Rd.  
Suite 206  
Boca Raton, FL 33431  
Phones: 305-395-7003; 305-395-7002  
Gordon Sherman, pres.  
Alan Sherman, v.p. & secy.  
Jay I. Sherman, v.p.

#### Branch Office:

DALLAS, TX 75225: Preston Commons East,  
8115 Preston Rd., Suite 500. Phone:  
214-696-6060. Alan E. Sherman, v.p.

Brokers, appraisers & financial consultants  
for cable systems, TV & radio stations.

### BURT SHERWOOD INC.

3125 Maple Leaf Dr.  
Glenview, IL 60025  
Phone: 312-272-4970  
Burt Sherwood, pres.  
Radio & television stations sales.

### SILLERMAN-MAGEE COMMUNICATIONS MANAGEMENT CORP.

207 East 61st St.  
New York, NY 10021  
Mailing address: 150 58th St.  
New York, NY 10155  
Phone: 212-980-4455  
Robert F. X. Sillerman, chmn. & chief exec.  
officer  
William J. Magee, pres. & chief operating  
officer  
Howard J. Tytel, exec. v.p.  
Investors in & investment bankers to the com-  
munications industry.

### BILL SIMS

KLSK  
121 Sandoval  
Santa Fe, NM 87501  
Phone: 505-983-5878

### SOCIETY NATIONAL BANK (Communications Division)

800 Superior Ave.  
Cleveland, OH 44114  
Phone: 216-344-5786  
Charles Coon, v.p. & mgr.  
Kenneth Keeler & Kathleen Mayher  
Loans to cable, radio, TV & newspaper  
owners & operators.

### SOUTHWESTERN MEDIA ASSOCIATES

Box 64658  
Lubbock, TX 79464  
Phone: 806-791-1221  
Bob Clark, owner  
Lloyd Senn, associate  
Radio, TV & cable brokers & consultants.

### HOWARD E. STARK

575 Madison Ave.  
Suite 1006  
New York, NY 10022  
Phone: 212-355-0405  
Howard E. Stark  
Brokerage for large market TV & radio  
stations.

### STATE STREET BANK & TRUST CO.

225 Franklin St.  
Boston, MA 02101  
Phone: 617-654-3874  
Telex: 617-654-4176  
Fred Morris, v.p. (654-3368)  
Kenneth J. Mooney, v.p. (654-3874)  
Patrick C. Barber, asst. v.p. (654-3857)  
Steven W. Harvey, asst. v.p. (654-3021)  
Craig P. Russ, loan officer (654-3569)  
Lenders to cable & broadcasting industries.

### JOHN D. STEBBINS CO.

Box 30  
Lake Forest, IL 60045  
Phone: 312-234-4534  
John D. Stebbins, pres.  
Radio, TV & CATV brokerage & financing.

### S. S. STREET & ASSOCIATES

9342 Meredith Court  
Littleton, CO 80114

Phone: 303-333-3576  
Samuel S. Street, pres.  
Connie Gwinn, v.p.  
CATV consulting services including franchising,  
appraisals, management & marketing.

### WILLIAM T. STUBBLEFIELD CO. INC.

Box TV  
Casanova, VA 22017  
Phone: 703-788-4101

### SYNDICATED COMMUNICATIONS INC.

(SYNCOM)  
1030 15th St. NW  
Suite 203  
Washington, DC 20005  
Phone: 202-293-9428  
Herbert P. Wilkins, pres.  
Radio, TV & cable system financing.

### SZABO ASSOCIATES INC., MEDIA COLLECTION SPECIALISTS

3355 Lenox Rd.  
Suite 945  
Atlanta, GA 30326  
Phone: 404-266-2464  
Pete Szabo, pres.  
Robin Szabo, v.p.  
National & local collection service for media.

### TA ASSOCIATES

45 Milk St.  
Boston, MA 02109  
Phone: 617-574-6719  
David D. Croll, managing partner  
Richard H. Churchill Jr., William P. Collatos  
& Stephen F. Gormley, general partners  
James F. Wade, v.p.  
Christopher S. Gaffney, associate  
Provide capital to entrepreneurs in the com-  
munications industry: TV, radio, cable TV,  
MMDS, cellular radio, paging, outdoor adver-  
tising, security monitoring & publishing.  
Equity and subordinated debt investment.

### TELEVISION CABLE COMMUNICATIONS

1517 W. Beresford Ave.  
De Land, FL 32720  
Phone: 904-736-7161  
Edward P. Whitney, pres.  
CATV brokerage, consulting & management.

### THOBEN-VANHUSS & ASSOCIATES INC.

Suite 400  
One Virginia Ave.  
Indianapolis, IN 46204  
Phone: 317-636-1016  
William K. VanHuss, chmn.  
Phillip M. Thoben, pres.  
Brokerage & debt placement services for  
broadcast & cable industries.

### H. ERWIN THOMPSON ASSOCIATES INC.

Suite 1, Oak Street Plaza  
1705 Oak St.  
Myrtle Beach, SC 29577  
Phone: 803-626-7623  
H. Erwin Thompson, pres.  
Blake Burgess, media specialist  
Radio, TV and cable TV broker & consultant.

### PAT THOMPSON CO.

5613 D.T.C. Pkwy.  
Suite 700  
Englewood, CO 80111  
Phone: 303-779-0880  
Pat Thompson, pres.  
Cable TV, SMATV & radio appraisals,  
brokerage & financing.

### THOMSON MCKINNON SECURITIES INC.

One State St. Plaza  
New York, NY 10004  
Phones: 212-482-7273; 212-482-7048  
Troy Taylor, associate, corporate finance dept.  
Investment bankers for the communications  
industry: Cable TV, TV & radio. Mergers/ac-  
quisitions; placement of long, intermediate

or short-term senior & subordinated debt;  
equity or quasi-equity securities.

### THE THORBURN CO.

410 Sandalwood Dr.  
Atlanta, GA 30338  
Phone: 404-998-1080  
Robert M. Thorburn, pres.  
Martha S. Thorburn, v.p.  
Brokerage, appraisals & financing.

### EDWIN TORNBURG & CO. INC.

Box 55298  
Washington, DC 20011  
Phone: 202-291-8700  
Edwin Tornberg, pres.  
Brokers, appraisers & consultants for radio  
& TV stations & cable systems.

### TRANS UNION LEASING CORP.

222 W. Adams  
Suite 999  
Chicago, IL 60606  
W. T. Mount, v.p.  
Leasing & financing of TV broadcast  
equipment.

### UNION MUTUAL LIFE INSURANCE CO.

(Communications Financing Division)  
2211 Congress St.  
Portland, ME 04112  
Phone: 207-780-2690

### VALLEY NATIONAL BANK

(Corporate Banking Dept.)  
2 East Congress  
Tucson, AZ 85701  
Phone: 602-792-7266

### VALUATION RESEARCH CORP.

411 E. Wisconsin Ave.  
Milwaukee, WI 53202-4495  
Phone: 800-558-1546  
James R. Scott, pres.  
Fair market appraisals, fairness opinions, pre-  
acquisition feasibility studies, negotiation  
assistance & tax planning. Offices in principal  
cities.

### VERONIS, SUHLER & ASSOCIATES INC.

515 Madison Ave.  
New York, NY 10022  
Phone: 212-935-4990  
John J. Veronis, chmn.  
John S. Suhler, pres.  
Marvin L. Shapiro, exec. v.p.  
James E. Boddorf, exec. v.p.  
Anthony M. Schulte, exec. v.p.  
J. Michael Hadley, sr. v.p.  
Jeffrey T. Stevenson, sr. v.p.  
Paul E. Hale, v.p.  
David C. Lamb, v.p.  
Walter Hunnewell Jr., associate  
Investment bankers to the communications,  
media, entertainment & information in-  
dustries, specializing in mergers & acqui-  
sitions, buyout financing, development of joint  
venture & new venture start-ups, sale of pro-  
perties & companies.

### VONDELL & CO.

3500 NCNB Plaza  
Box 18930  
Charlotte, NC 28218  
Phone: 704-364-4600  
John H. Vondell Jr.  
John A. Buning, associate  
Start-up & management consulting, ap-  
praisals & brokerage for telecommunications  
properties including radio, TV, CATV, SMATV  
& telephone companies.

### WALKER MEDIA INC.

Box 1845  
6101 Marina Dr.  
Holmes Beach, FL 33509  
Phone: 813-778-3617  
John F. Hurlbut, broker  
David E. Hurlbut, v.p.



Brokers for radio & TV stations, cable systems, newspapers & magazines; management consulting, appraisals, asset evaluations & market feasibility studies.

**WALLER CAPITAL CORP.**

45 Rockefeller Plaza  
Suite 2520  
New York, NY 10111  
Phone: 212-307-7201  
John W. Waller III, pres.  
Andrew J. Armstrong Jr., sr. v.p.  
Richard H. Patterson, v.p.

Financing & investment services to cable TV industry, specializing in cable TV mergers & acquisitions, buy-out financing, raising debt & equity.

**J. N. WELLS & COMPANY INC.**

210 W. 22nd St.  
Suite 125  
Oak Brook, IL 60521  
Phone: 312-572-0901  
Joseph N. Wells, pres.  
Charles C. Wells, exec. v.p.  
Jonathan (Scott) Wells & Joseph P. Tito, v.p.s  
Lloyd Q. (Swede) Swenson, v.p.  
International brokers, consultants & investment bankers to publishers, broadcasters, cablecasters, financial institutions, hotels & motels.

**WELLS FARGO BANK**

444 S. Flower St.  
Los Angeles, CA 90017

Phone: 213-683-7249  
John Bowman, v.p.

**EDWARD WETTER & CO. INC.**

1000 Chesapeake Dr.  
Havre de Grace, MD 21078  
Phone: 301-939-5555  
Edward Wetter, pres.  
Specialists in TV, radio & cable system appraisals. Media brokers.

**WILKINS & ASSOCIATES**

Box 1714  
Spartanburg, SC 29304  
Phone: 803-582-1849

**WOODSIDE-CABLE CONSULTING GROUP**

733 Summer St.  
Stamford, CT 06901

Phones: 800-243-7891; 203-348-8498  
Rick Perrone, partner & sr. v.p.  
David Schreff, dir., mktg. & research  
Management consultants providing services in brokerage, franchising, marketing, research, technical & engineering services, financing, strategic planning, EDP, deregulation, operations & other associated cable-related activities.

**STEVE WYMAN & ASSOCIATES INC.**

4250 Perimeter Park S.  
Suite 109  
Atlanta, GA 30341-1220  
Phone: 404-455-1651  
Steve Wyman, pres.  
Executive search, consulting & brokerage.

# BLACKBURN & COMPANY

I N C O R P O R A T E D

Media Brokers & Appraisers Since 1947

**WASHINGTON, D.C. 20036**

1100 Connecticut Ave., NW  
(202) 331-9270

**ATLANTA, GA 30361**

400 Colony Square  
(404) 892-4655

**CHICAGO, IL 60601**

333 N. Michigan Ave.  
(312) 346-6460

**BEVERLY HILLS, CA 90212**

9465 Wilshire Blvd.  
(213) 274-8151

# Management and Technical Consulting Services

Including companies involved in marketing, market surveys, promotion, public relations, engineering, research, management consulting for Television Stations, Radio Stations, Cable Systems and other communications properties.

## **ADDERLY INDUSTRIES INC.**

1405 Chews Landing Rd.  
Laurel Springs, NJ 08021  
Phone: 609-227-8296  
Herbert A. Adderly, pres.  
Aerial & underground construction services,  
drop installations & pre- & post-wiring MDUs.

## **A-J CONTRACTING CO. INC.**

470 Park Ave. S.  
New York, NY 10016  
Phone: 212-889-9100  
Construction managers, consultants &  
contractors.

## **AKER ASSOCIATES INC.**

Suite 700  
1350 New York Ave. NW  
Washington, DC 20005  
Phone: 202-628-4040  
Colburn Aker, pres.  
Scott Richardson, v.p.  
Julian Stein, sr. consultant  
Communications consultant specializing in  
marketing, media relations & public affairs.

## **ALEXANDER & ASSOCIATES**

(a division of Communications Equity  
Associates)  
851 Lincoln Center  
5401 W. Kennedy Blvd.  
Tampa, FL 33609  
Phone: 813-875-8600  
Telex: 808713 CEA TPA  
Thomas N. Alexander, pres.  
E. Stratford Smith & Robert G. Lee, v.p.s  
Mark D. Sena, v.p., mktg.  
Dr. Robert L. Anderson, Dr. Manny Lucoff,  
Charles Gentry, associates  
Regulatory affairs & business analysis con-  
sultation for cable TV industry including fran-  
chising & refranchising; franchise transfers,  
renegotiations & fee reductions; regulatory  
system profiles; governmental & community  
relations; appraisals; financial projections and  
marketing.

## **ALFORD ENGINEERING INC.**

32 Sixth Rd.  
Woburn, MA 01801  
Phone: 617-729-8050  
Andrew Alford, pres.  
Evaluation of TV & other RF signals reflected  
from buildings, towers & other structures.

## **FRANK ALLEN ASSOCIATES**

Box 28727  
San Diego, CA 92128  
Phone: 619-451-2586  
Frank L. Allen  
C. Edward Harmon  
Terri E. Allen  
Ronald M. Sutherland  
Cable television brokerage, consulting, finan-  
cing, appraisals & management services.

## **AMERICAN TRANSCOMMUNICATIONS INC.**

80 Field Point Rd.  
Greenwich, CT 06830  
Phone: 203-661-7390  
Howard R. Hawkins, chmn. & chief exec.  
officer  
Robert E. Button, pres.  
Hubert J. Schlafly, dir.  
Richard Campbell, v.p.  
Consultants in satellite, microwave, cable,  
telephone networks, systems & equipment.

## **AMSAT COMMUNICATIONS INC.**

78 Halloween Blvd.  
Stamford, CT 06902  
Phone: 203-323-7800  
Rick Perrone, pres.  
Ken Makowski, v.p., mktg.  
Mark Hopkins, chief engineer  
Cable TV service specializing in system  
audits, trapping, sales, marketing, installa-  
tions, prewire multiple dwellings,  
underground construction, engineering  
evaluations, proof of performance, splicing,  
aerial construction & system rebuilds, earth  
stations, headends & fiber optics.

## **ANTONELLI MEDIA TRAINING CENTER**

20 W. 20th St.  
New York, NY 10011  
Phone: 212-206-8063

## **ASSOCIATED UTILITY SERVICES INC.**

Box 650  
Moorestown, NJ 08057  
Phone: 609-234-9200  
Joseph F. Brennan, pres.  
Frank J. Hanley & Stuart G. McDaniel, sr. v.p.s  
Financial consulting to cable TV industry,  
specializing in preparation of rate filings; ex-  
pert witness & testimony for presentations to  
regulatory agencies.

## **ATLANTIC COMMUNICATIONS**

Box 3700  
Winter Springs, FL 32708  
Phone: 305-365-4321

## **ATLANTIC COMMUNICATIONS GROUP**

Box 3003  
Framingham, MA 01701  
Phone: 617-626-9441  
Wayne H. Brown, chmn. & pres.  
Maryann R. Miller, v.p. & treas.  
Cheryl S. Yaffe, sr. account exec.  
Communications consultants, producers &  
distributors of films & videotape programs for  
business, industry, healthcare & public in-  
stitutions. Producers & syndicators of pro-  
grams for cable & broadcast TV.

## **ATLANTIC RESEARCH CORP.**

5390 Cherokee Ave.  
Alexandria, VA 22312  
Phone: 703-642-4000  
Telex: 248893  
TWX: 710-832-9828  
W. H. Borten, pres. & chief exec. officer  
W. G. Hamm, exec. v.p. & chief operating  
officer  
Theda A. Parrish, corp. communications mgr.  
Alan W. McCormick, William F. Pohts, Oscar  
Reed Jr., consultants  
A. Beamon Sparks, James R. Landoll &  
Howard Turnage, principal engineers  
Morgan Burrow, Frank Townend, engineers  
Thomas Baldwin, chief of telecommunica-  
tions group, advanced technology dept.  
Electronic & communications engineering,  
testing & consulting services; RF shielding.

## **AUDICABLE**

300 N. Broadway  
Suite D  
Edmond, OK 73034  
Phones: 405-348-4225; 405-630-8548  
Mailing Address: Box 13216, Oklahoma City,  
OK 73113  
Douglas J. Huston, pres.  
Ron R. Hageman, exec. v.p.  
System audits, marketing, installations, drop  
related services, converter recovery, collec-  
tions & system analysis.

## **AUDIENCE RESEARCH & DEVELOPMENT**

8700 Stemmons Freeway N  
Suite 415  
Dallas, TX 75247  
Phone: 214-630-5097

William W. Taylor & Willis Duff, senior  
partners  
Edward Bewley, chief operating officer  
John Sheehan, v.p., client development  
Research & consultation in local television  
programming, specializing in news. Program  
development, personnel search, performance  
coaching, promotion, strategic planning,  
market and sales research for broadcast  
television, cable TV & radio.

## **THE AUSTIN CO.**

3650 Mayfield Rd.  
Cleveland, OH 44121  
Phone: 216-382-6600  
Thomas J. Judge, pres. & gen. mgr.  
Thomas B. Sweeney, v.p.  
Designers, engineers & builders of TV  
facilities.

## **AWM COMMUNICATIONS CONSULTANTS INC.**

Box 531185  
1168 N.E. 101st St.  
Miami Shores, FL 33153  
Phone: 305-891-5070  
Arno W. Mueller, pres.

## **F. J. BAER INDUSTRIES INC.**

5851 Calvin Ave.  
Tarzana, CA 91356  
Phone: 818-881-1815  
Jim Baer

## **ELIZABETH BAIN ASSOCIATES**

Box 106  
Cos Cob, CT 06807  
Phone: 203-661-8544  
Elizabeth Bain, pres.  
Margaret J. Ware, v.p.  
Management/marketing consultant working  
with TV stations, cable systems, producers,  
distributors, investment companies in pro-  
gram evaluation, creative research, financial  
projections & product acquisition.

## **BAKER SCOTT & CO. EXECUTIVE SEARCH**

Cable Division  
1259 Rte. 46  
Parsippany, NJ 07054  
Phone: 201-263-3355  
David Allen & Judy Bouer, principals  
Executive search.

# BLACKBURN & COMPANY

I N C O R P O R A T E D

Media Brokers & Appraisers Since 1947

WASHINGTON, D.C. 20036  
1100 Connecticut Ave., NW  
(202) 331-9270

ATLANTA, GA 30361  
400 Colony Square  
(404) 892-4655

CHICAGO, IL 60601  
333 N. Michigan Ave.  
(312) 346-6460

BEVERLY HILLS, CA 90212  
9465 Wilshire Blvd.  
(213) 274-8151

**BCI INC.**  
1749 Old Meadow Rd.  
Suite 210  
McLean, VA 22102  
Phone: 703-442-0515  
Pierre A. Dupont, pres.  
Ronald F. Graves, v.p.  
T. M. West, dir. of mktg.  
General consulting on telecommunications.

**MICHAEL S. BERKOWITZ & ASSOCIATES**  
223 Duncan Way  
Oakland, CA 94611  
Phone: 415-652-2862  
1345 Maryland Ave. N.  
Golden Valley, MN 55427  
Phone: 612-544-5743  
Michael S. Berkowitz, pres.  
Strategic planning/corporate development; economic, financial, technical & marketing research, consulting & management services; specializing in cable TV, ETV & other broadband communication systems.

**BERNARD ASSOCIATES**  
237 E. 39th St.  
New York, NY 10016  
Phone: 212-686-7445  
Bernard Eichwald, sr. partner  
Gerard C. Sharpe, partner  
Design, construction, management, operation & maintenance of electronic services.

**BFM ASSOCIATES**  
(Div. of BFM Properties Inc.)  
10 E. Main St.  
Hyannis, MA 02601  
Phone: 617-771-7001  
Joseph J. Madden, pres.  
Management consultants specializing in radio station acquisitions, operations, appraisals, evaluations & cable system acquisitions.

**BILL-DAVID ASSOCIATES INC.**  
2508 Fairmount St.  
Colorado Springs, CO 80909  
Phone: 303-636-1584  
William H. Martin, pres.  
Hugh Martin, v.p.  
Radio & TV station appraisals, brokerage & management consulting.

**BMC COMMUNICATIONS**  
Box 7528  
Incline Village, NV 89450  
Phone: 702-831-4646  
William L. McGee, pres.  
Sales support & training services for radio, TV & cable systems local advertising sales; retail sales training/development & sales/mktg. programs, films/tapes. Recruitment, training & placement of local media sales personnel. Consulting services & publications on new electronic media: Pay TV; LPTV; DBS; cellular radio; videotex; home video cassettes, discs, games & personal computers.

**BOOZ, ALLEN & HAMILTON INC.**  
NEW YORK, NY 10178: 101 Park Ave. Phone: 212-697-1900 Telex: 620196. R. Michael McCullough, chmn.; George W. Baker, v.p., corporate communications

ATLANTA, GA 30303: 229 Peachtree St. NE. Phone: 404-659-3600

BETHESDA, MD 20814: 4330 East West Hwy. Phone: 301-951-2200

CHICAGO, IL 60602: 3 First National Plaza. Phone: 312-346-1900

CLEVELAND, OH 44115: 1100 Chester Ave. Phone: 216-696-1900

DALLAS, TX 75201: 2121 San Jacinto, Suite 3100. Phone: 214-922-0454

SAN FRANCISCO, CA 94111: 555 Montgomery St., Suite 1700. Phone: 415-391-1900

International consultants to private & government sectors specializing in strategic, organizational, technological, public management, productivity management & defense technology.

**BOWERS DESIGN ASSOCIATES**  
746 Alexander Rd.  
CN 5277  
Princeton, NJ 08540  
Phone: 609-452-7000  
Raymond A. Bowers, pres.  
John F. Connolly, sr. v.p., mktg.  
Fred L. John, v.p.  
John D. Sisti, v.p., sales  
Full architectural service, land use planning, landscape architecture & engineering coordination.

**THE HERBERT BOYER CO.**  
14 E. 77th St.  
New York, NY 10021  
Phone: 212-744-7558  
Herbert Boyer, pres.  
James H. Hollyer & William F. Parsons, v.p.s  
Ron Simon, sr. associate  
Consulting service to operators & manufacturers of cable TV equipment. Equipment evaluation & market requirements. Acquisition & new venture studies. Executive searches & theft of service analysis.

**ROBERT W. BRECKNER**  
1014 N. Bundy Dr.  
Los Angeles, CA 90049  
Phone: 213-472-2132  
Robert W. Breckner  
TV, radio & cable management consultant & broker.

**BRIGHTSTAR COMMUNICATIONS LTD.**  
Rockefeller Center  
630 Fifth Ave.  
New York, NY 10111  
Phone: 212-582-8578  
Telex: 642494 WJ BRTSTR NY  
William J. Page, v.p., North America  
Domestic and international satellite services; contract supplier for BBC, JISO, the European Broadcasters Union & others.

**BROADCAST-CABLE ASSOCIATES INC.**  
12 Lakeview Dr.  
Lynnfield, MA 01940  
Phone: 617-595-7900  
Paul McCarthy, gen. managing partner  
Represents new & existing TV stations in negotiations with cable systems for carriage, preferred channel positioning & non-duplication protection.

**BROADCAST DATA SERVICES**  
(Div. of Moffet, Larson & Johnson Inc.)  
2 Skyline Place  
5203 Leesburg Pike  
Suite 800  
Falls Church, VA 22041  
Phone: 703-841-0282  
Allocation studies; terrain profiles, population counts; market & frequency watch service.

**BROADCAST ENGINEERING INC.**  
46 Marian Rd.  
Fairfield, CT 06430  
Phone: 203-371-6462  
Gregory L. Morton, pres.  
Radio & TV engineering consulting & maintenance services.

**BROADCAST INVESTMENT ANALYSTS INC.**  
Box 17307  
Washington, DC 20041  
Phone: 703-661-8515  
Thomas J. Buono, pres.  
Jonathan Intrater, v.p., asset appraisals  
David Cole, v.p., engineering services

**BLACKBURN & COMPANY**  
INCORPORATED

Media Brokers & Appraisers Since 1947

■ WASHINGTON, D.C. - (202) 331-9270	■ CHICAGO, IL - (312) 346-6460
■ ATLANTA, GA - (404) 892-4655	■ BEVERLY HILLS, CA - (213) 274-8151

William Redpath, sr. analyst  
Bank presentations, valuation studies, asset appraisals, feasibility studies & industry publications

**BROADCAST PERSONNEL INC.**  
200 W. 57th St.  
New York, NY 10019  
Phone: 212-977-3580  
Sherlee Barish

**BROAD STREET VENTURES**  
Box 151  
Riverside, CT 06878  
Phone: 203-637-4605  
Richard L. Geismar, pres.  
Financial & management consulting for broadcast industries.

**STUART N. BROTMAN**  
49 Cedar St.  
Lexington, MA 02173  
Phone: 617-862-8892  
Stuart N. Brotman, pres.  
Strategic corporate, financial, market & regulatory planning for senior management of communications, information & entertainment clients in the U.S. & abroad.

**BROWNE, BORTZ & CODDINGTON INC.**  
155 S. Madison St.  
Suite 230  
Denver, CO 80209  
Phone: 303-321-2547  
Paul I. Bortz, chief exec. officer  
Economic analysis, market research, station and cable system valuation, strategic planning for media, sports & entertainment industry.

**BUSINESS SYSTEMS**  
One Marcus Dr.  
Greenville, SC 29615

**CABLE COMMUNICATIONS CONSULTANTS INC.**  
103 Park Washington Court  
Falls Church, VA 22046  
Phone: 703-533-1545  
Martin R. Smith, pres.  
Gerard J. Looby & Joel Goldblatt, v.p.s  
Neil A. Manheimer, David R. Jones, Maura P. O'Ciisham  
Cable TV appraisals, fair market valuations, feasibility studies, tax appraisals, trouble shooting, refranchising, system management, special studies & expert witness testimony.

**CABLEDATA**  
Sacramento, CA 95873-1070  
Phone: 916-636-4500  
Facsimile: 916-636-5560  
Robert J. Mathews, chmn.  
Gerald S. Knapp, pres.  
Maggie Wilderotter, v.p., sales, mktg. & national support  
Nancy Frank, dir., mktg.  
Complete on-line system for cable subscriber management & billing including addressability and pay-per-view.

**CABLE ENGINEERING INC.**  
1269 N. 10th Ave.  
Hanford, CA 93230  
Phone: 209-582-5353  
Steven L. Roberts, pres.

Ed E. Cooper, v.p.  
Cable TV & communications systems design, drafting, strand mapping, as-built mapping, field audits, make-ready engineering, technical consulting & additional services.

**THE CABLE GUIDE**—See TVSM INC.

**CABLE MANAGEMENT SERVICES**  
131A Horstman Dr.  
Scotia, NY 12302-3207  
Phone: 518-393-5811  
Paul F. Schonewolf, Wayne L. Sherman & George M. Williams, principals  
Marketing, operations & financial consulting for CATV, including business planning, productivity analysis, internal auditing, marketing research & planning, due diligence surveys & transition programs for newly-acquired cable systems.

**CABLE MARKETING SERVICES INC.**  
2105 Edgewood  
Box 13676  
Arlington, TX 76013  
Phone: 817-429-2737  
Janie Cull, chmn.  
Robert E. Cull, pres.  
Specialists in converter changeouts with door sales, sales campaign training & management, telemarketing, marketing management, plans & field implementation, cable stores, employe training, start-up for in-house departments.

**CABLEMASTERS CORP.**  
2184 Rice Ave.  
Lake City, PA 16423  
Phone: 814-774-2616  
Bernie Czarnecki, pres.  
Tom Dow, v.p.  
Aerial & underground construction, strand mapping, system design, make ready engineering & applications, residential & MDU installations, proof of performance & turnkey services available.

**CABLEMEDIA ADVERTISING INC.**  
80 Werimus Lane  
Woodcliff Lake, NJ 07675  
Phone: 201-391-3058  
Mary Lou Wallace, pres.  
Chris Wallace, v.p.  
Craig Rankin, mgr.  
Cable advertising representative & sales consultants in New York & Philadelphia markets.

**CABLEONE**  
(Div. of Infomarketing Inc.)  
253 Passaic Ave.  
Fairfield, NJ 07006  
Phone: 201-882-6602  
Telex: 201-882-3651  
Jack Myers, pres.  
Chris Wallace, v.p.  
Mark Roffman, sales mgr.  
Mary Beth Gough, mktg. mgr.  
Single-source sales representative for cable TV networks. Full-service buying & planning with no fee or commissions for new & incremental revenues.

**CABLE SEARCH ASSOCIATES**  
Box 2347  
Naperville, IL 60565  
Phone: 312-369-2620

## Management & Technical Services

Telex: 720-462

Wick Kirby, pres.

Executive search & placement, specializing in operations, engineering, marketing & construction.

### CABLESYSTEMS ENGINEERING

855 York Mills Rd.  
Don Mills, Ont. M3B 1Z1  
Canada  
Phone: 416-446-1233

### CABLE TECHNOLOGIES INTERNATIONAL INC.

Suite 107  
1051 County Line Rd.  
Huntingdon Valley, PA 19006  
Phone: 215-953-0100  
Paul (Pete) E. Morse Jr., pres.  
Janice Saur, dir. of telemarketing  
Diane Bachman, mktg. exec.  
Consulting & marketing services for cable operators & equipment vendors.

### CABLETEK

Box 11908  
Lexington, KY 40578  
Phone: 606-259-1366  
Warren Crane, pres.  
Norman L. Johnson, v.p., sales  
On-line & remote batch computer services for cable television industry.

### HERBERT B. CAHAN

6350 Red Cedar Place  
Suite 401  
Baltimore, MD 21209  
Phone: 301-764-0401  
Communications, public & community relations & station management consultant.

### CAREER MARKETING ASSOCIATES

7100 E. Bellevue  
Suite 309  
Englewood, CO 80111  
Phone: 303-779-8890

### WILLIAM B. CARR & ASSOCIATES INC.

1805 Hardgrove Lane  
Burleson, TX 76028  
Phone: 817-295-1181  
William B. Carr, pres.  
B. Baker, D. Hardin  
Consulting engineers for TV, radio, CATV, MDS, cellular & land mobile services, FCC; FCC applications; field work; system design, planning & specification; hearings.

### CATV AMIC CO.

Box 748  
1360 Old Farmington Rd.  
Lewisburg, TN 37091  
Phone: 615-359-4051  
John H. Gillespie, pres.  
Jack Gillespie, v.p.  
Mel Jenkins, v.p., sales  
Greg McGee, v.p., mktg.

### Branch Office:

BEAUMONT, TX 77701: 1460 Craig St.

Auditing, marketing, installations, construction.

### CATV DESIGN ASSOCIATES INC.

3100 S. Lamar  
Suite 101  
Austin, TX 78704  
Phone: 512-444-2461  
Steve Williams, pres.  
Doug Burns, v.p.  
Ruth Brewer, office mgr.  
Computer-aided two-way system design for new builds, rebuilds, TVRO, SMATV & data links; strand mapping; as-built survey mapping; on site system evaluations; consulting.

### C-58

### CATV/GROUP I

Box 8221  
Canton, OH 44711  
Phone: 216-454-4806  
Earl Miller, eastern div.  
John Calabrese, western div. Phone:  
619-445-0577  
Door-to-door cable, MDS, STV & DBS subscriber sales.

### CATV SUBSCRIBER SERVICES INC.

108 State St.  
Suite 102  
Greensboro, NC 27408  
Phones: 919-273-5553; 800-334-0860  
Raymond L. Gallitelli, pres.  
Turnkey marketing, advertising, door-to-door sales, scheduling, installation; mapping & engineering; construction; house drop audits; various support services.

### CAV COMMUNICATIONS CORP.

20 E. 53rd St. Penthouse  
New York, NY 10022  
Phone: 212-319-3440  
Jay Campbell, pres.  
Specializes in advertising, production & programming services for the cable TV & home videocassette industries. Concentrates on translating print to electronic media. Development & placement of original programming for basic cable networks.

### CB COMMUNICATION INC.

120 E. 56th St.  
Suite 340  
New York, NY 10022  
Phone: 212-758-7880  
Suzan K. Couch, pres.  
Gail Trell Barker, secy-treas.  
Marketing & sales services for entertainment & service industries.

### CLS2

(Subsidiary of Claire Stern Assoc. Inc.)  
16th Floor  
370 Fifth Ave.  
New York, NY 10016-6517  
Phone: 212-725-5632  
Claire M. Stern, dir.  
CATV financial, legal, engineering & marketing consultants; system appraisals.

### COAXIAL ANALYSTS INC.

Suite 1301  
4582 S. Ulster St. Pkwy.  
Denver, CO 80237  
Phone: 303-770-7700  
Ross W. McPherson, pres.  
Jeffrey S. Gutfreund, pres., mktg. services div.  
James B. MacKenzie, v.p., strand mapping services  
Caroline Hess, dir. of sales  
Affiliates: Videophile Inc. (see listing); Coaxial Capital Corp. (see Brokerage & Financing Section); Coaxial Construction Corp. (see Cable TV System Construction Section)  
Computer-assisted strand mapping & system design for engineering, construction, project management & system operation; strand mapping, as-built mapping & make ready surveys; total marketing packages; direct sales campaigns for new systems & remarkets; tap audits; marketing consultation.

### COLUMBINE SYSTEMS

Seven Jackson Bldg., Level 3  
Golden, CO 80401  
Phone: 303-279-4000  
B. Cole, S. Thompson, D. Weidner, M. Goodman, G. Stanford, J. Cochran  
Broadcast information systems including sales, traffic, billing, accounts receivable, payroll, general ledger, accounts payable, music inventory & rotation, media inventory,

automation interface, demographics & film inventory/amortization.

### COMEX CORP.

1645 N.W. 79th Ave.  
Miami, FL 33126  
Phone: 305-594-0850/0851/0852  
Telex: 248892 (COMEX UR)  
Jack A. Rickel, pres.  
G. J. Rickel, secy-treas.  
Vivian M. Fernandez, Latin American sales Engineer, furnish & supervise complex TV systems; broadcast, microwave, CATV, MATV, satellite, MMDS.

### COMMUNICATIONS ENGINEERING SERVICES LTD.

5790 Campus Rd.  
Mississauga, Ont. L4V 1G2  
Canada  
Phone: 416-676-9600  
Geoff Heathcote, gen. mgr.  
Nicholas Glas, project mgr.  
Consulting services for cable TV; system testing/field engineering; headend alignments; management studies; microwave system design; earth station design & implementation; software development; regulatory applications & briefs.

### COMMUNICATIONS EQUITY ASSOCIATES

5401 W. Kennedy Blvd.  
Suite 851  
Tampa, FL 33609  
Phone: 813-877-8844  
J. Patrick Michaels Jr., chmn.  
James F. Ackerman, vice chmn.  
Harold D. Ewen, pres.  
Beverly Harms, v.p.  
System management & consultation services to cable TV industry; acquisitions, divestitures, mergers & trades; financial placements for equity & debt; joint ventures; appraisals; consultation for tax & estate planning, regulatory affairs & shareholder negotiations.

### COMMUNICATIONS MARKETING INC.

8415 La Mesa Blvd.  
Suite 3  
La Mesa, CA 92041-5326  
Phone: 619-461-7891  
James L. Bloxham, pres.  
Dr. Thomas Wotruba, dir., CMI Research Services  
Keith Harris, dir., CMI Brokerage Services  
James Vernon, corporate counsel  
Suzanne Bloxham, corporate secy.  
Cable systems brokerage, operation & management consulting; cable TV consumer opinion research.

### COMMUNICATION RESOURCES UNLIMITED INC.

6539 E. 31st St.  
Suite 6  
Tulsa, OK 74145  
Phone: 918-665-8484  
Tom Belcher, pres.  
Eileen Belcher, v.p.  
Barbara Terry, secy-treas.  
Radio, TV & cable brokerage, financial consulting, acquisitions & mergers.

### COMMUNICATIONS STUDIES & PLANNING INTERNATIONAL INC.

24 E. 21st St.  
New York, NY 10010  
Phone: 212-505-2200  
Telex: 178202 CSP UT  
Branch Office: London  
Michael Tyler, chmn.  
Charles Jonscher, exec. v.p.  
Matthew Kusnitz, dir., publication & videotex services  
Business consulting & research in telecommunications & information industries including strategic planning, market analysis,

technical planning & operational project management.

### COMMUNICATIONS TECHNOLOGIES INC.

6213 Middleton Springs Dr.  
Middleton, WI 53562  
Phone: 608-831-4636  
Richard C. Gall, pres.  
Steven L. Paugh  
Studio transmitter, fiber optic, satellite, data & CATV system consulting, design & installation.

### COMPUCON INC.—See Spectrum Planning Inc.

### COMPUTER MANAGEMENT SYSTEMS INC.

6610 N. Shadeland Ave.  
Indianapolis, IN 46220  
Phone: 317-842-1830

### COMPUTER RESEARCH INC.

Box 325  
Pittsburgh, PA 15230  
Phone: 412-262-4430  
Frank Moser, marketing mgr.  
Offices: Pittsburgh, PA; Haddonfield, NJ; New York, NY; Portland, OR  
Cable TV accounts receivable through distributive processing minicomputer systems.

### COMSAT VIDEO ENTERPRISES

950 L'Enfant Plaza SW  
Washington, DC 20024  
Phone: 202-863-6961  
Telex: 892668  
David Beddow, pres.  
Dan Wells, v.p., business development  
Catherine B. Waters, national accounts mgr.  
Turnkey network services for video, voice & data point-to-point/point to multipoint teleconferences; mobile video, voice & data services. Owns & operates COMSTAR satellites. Provides maritime communications services through MARISAT system.

### COMSEARCH INC.

11720 Sunrise Valley Dr.  
Reston, VA 22091  
Phone: 703-620-6300  
Teresa McDermott, mktg. rep.  
Engineering services for satellite earth stations & microwave communication including CARS & STL; system design, FCC applications, interference trouble-shooting; MDS/ITFS system engineering, radiation hazard testing & analysis.

### COMSONICS INC.

Box 1106  
1350 Port Republic Rd.  
Harrisonburg, VA 22801  
Phones: 800-336-9681; 703-434-5965 (in VA)  
Warren L. Braun, pres.  
Dennis Zimmerman, v.p., repair services  
Donn Meyerhoeffer, mgr., manufacturing & materials  
Richard Shimp, v.p., field services  
Mark Barber, v.p., mktg.  
Wayne Bruffy, mktg. & sales dir.  
Cynthia Tasker, Jerry Cummings, Lora Nelson & Lee Stump, account execs.  
Anita Wiseman, sales coordinator  
FCC testing; CATV, LAN, MATV, SMATV, CCTV technical services; CATV repair facility; manufacture leakage detection equipment, coaxial relays, window field strength meter.

### COMTEL VIDEO SERVICES INC.

411 Airport Blvd.  
Suite 103  
Burlingame, CA 94010-2001  
Phone: 415-579-1123  
Robert C. Beggs, pres.  
Air checks for advertisers on TV.

**CONLEY & ASSOCIATES**

Box 4877  
Greenwich, CT 06830-4877  
Phone: 203-661-6058

Christopher J. Conley, managing gen. partner  
Management consultants to the electronic  
media specializing in appraisals & valuations;  
strategic planning & feasibility studies; finan-  
cial planning & restructuring; station/system  
management; operational evaluations &  
audits; engineering design & technical evalua-  
tions; marketing research & analysis; human  
resources development & training; franchising/  
refranchising; regulatory affairs & expert  
testimony.

**CONTEL FEDERAL SYSTEMS, APPLIED  
SYSTEMS DIVISION**

(Subsidiary of Contel Corp.)  
12015 Lee Jackson Hwy.  
Fairfax, VA 22033-3346  
Phone: 703-359-7500  
Telex: 892455  
Giles Sinkewicz, pres.

William Lightfoot, v.p., business development  
M. E. Korpan, mgr., plans & support  
Design, engineer, construct, install, operate  
& maintain telecommunication, information  
& security systems for domestic & foreign  
commercial companies & governments.

**COOLEY ASSOCIATES INC.**

Box 187  
Langhorne, PA 19047  
Phone: 215-752-0279  
Caywood C. Cooley Jr., pres.

Cable TV engineering & management con-  
sultants specializing in cost-efficient CATV  
system rebuilds, using computer-aided  
design techniques & lease/sale of CATV ap-  
plicable software.

**COOPER-RUTTER ASSOCIATES INC.**

Evesham Commons  
Suite 200  
525 Rte. 73 S, RD No. 1  
Marlton, NJ 08053  
Phone: 609-596-0057  
Edward T. Rutter, pres.  
Howard D. Friedman, v.p./general counsel  
David N. Bartolone, dir. of engineering  
Cable TV consulting including financial &  
operational analysis, computerized financial  
models, appraisals, system design &  
engineering, franchise strategy, ascertain-  
ment, system management, proposal  
preparation, expert testimony & regulatory  
analysis.

**ROGER COOPER & ASSOCIATES**

Box 708  
Auburn, CA 95603  
Phone: 916-823-9060  
Roger Cooper, pres.  
Marketing & audience research counsel to  
electronic communications firms. Develop-  
ment & implementation of research-oriented  
marketing strategy & research-based sales  
tools. Economic studies, including evaluation  
of station audience & revenue potential.

**SOL CORNBERG**

White Rigg  
East Ballaterston  
Maughold, Isle of Man, U.K.  
Phone: 0624-812145  
Design and operations consulting.

**CORNWALL ASSOCIATES INC.**

650 Sierra Madre Villa No. 300  
Pasadena, CA 91107  
Phone: 818-351-5521  
Facsimile: 818-351-5057  
J. Shiril Cornwall, pres.  
Kent Cornwall, v.p.  
Nathan Seamons, v.p., interior design  
Architecture, interior design, technical

design, construction management, equip-  
ment installation, turnkey services for produc-  
tion & broadcast facilities.

**COTTRELL & HOUSE INC.**

Box 110929  
475 Metroplex Dr.  
Nashville, TN 37222-0929  
Phone: 615-385-0350

**Office:**

MADISON, WI 53705: 6300 University Ave.,  
Box 5648. Phone: 608-233-9711

**CRAMER VIDEO INC.**

120 Hampton Ave.  
Needham Heights, MA 02194  
Phone: 617-449-2100  
Tom Martin, pres.  
Dan Mulhern, exec. v.p. & sales mgr.  
Shelton Oliver, chief engineer  
William Gunter, v.p., sales  
MATV, cable TV, TV studio, video systems,  
production house & interactive systems  
designers, programmers & distributors.

**CREATIVE CABLE COMMUNICATIONS INC.**

285 W. Shaw Ave.  
Suite 202  
Fresno, CA 93704  
Phone: 209-222-8606  
Clarence D. Stark, pres. & publisher  
Patrick Stark, v.p., mktg.  
Publishers of weekly & monthly cable pro-  
gram guides, channel specific for individual  
systems.

**CREDIT PROTECTION ASSOCIATION INC.**

Box 802068  
Dallas, TX 75380  
Phones: 800-527-2274; 214-233-9614  
Nate Levine, pres.  
Doug Bridges, v.p.  
J. (Doc) Guerrero, sr. v.p., mktg.  
Chris Ashworth, v.p., mktg./service  
Robert Adonailo, v.p., eastern region  
Robert McAllaster, v.p., western region  
Estelle Wallace, mgr., Ohio Valley region  
Collection & converter recovery services.

**CS COMMUNICATIONS INC.**

2929 Eskridge Rd. No. P1  
Fairfax, VA 22031  
Phone: 703-560-0080  
Charles E. Sampson, pres.  
Subscriber management systems for per-  
sonal computers, CATV, SMATV & TVRO  
system operators; software.

**CST TECHNOLOGY INC.**

Savannah Research Centre  
Drawer 13546  
Savannah, GA 31416  
Phone: 912-927-3800  
Carl H. Rosekrans, pres.  
Design & manufacture of off premise ad-  
dressable equipment for CATV & SMATV  
systems.

**CTIC ASSOCIATES**

1500 N. Beauregard St.  
Suite 205  
Alexandria, VA 22311  
Phone: 703-845-1700  
Harold Horn, pres.  
David O. Korte, v.p.  
Private, nonpartisan consulting group which  
provides technical & financial consulting ser-  
vices on cable related matters to local govern-  
ments. Assists in franchising & refranchising  
processes, attends public hearings, prepares  
ordinances & requests for proposals;  
documents & evaluates franchise materials.  
Advises & assists in franchise renegotiations,  
rate studies, technical compliance & finan-  
cial feasibility studies.

BLACKBURN & COMPANY

INCORPORATED

Media Brokers & Appraisers Since 1947

■ WASHINGTON, D.C. - (202) 331-9270	■ CHICAGO, IL. - (312) 346-6460
■ ATLANTA, GA - (404) 892-4655	■ BEVERLY HILLS, CA - (213) 274-8151

**WILLIAM KENNETH CUMMING &  
ASSOCIATES**

707 North Carolina Ave.  
Cocoa, FL 32922  
Phone: 305-632-2769  
Speech improvement for management &  
news personnel; news evaluation; public rela-  
tions and publications assessment; college  
communication centers & curricula.

**CUMMINS-ALLISON CORP.**

(Allison Division)  
Box 102  
Dept. T. F.  
Indianapolis, IN 46206  
Phone: 800-245-8270  
Robert L. Hofmann, pres.  
John M. Mentzer Sr., v.p., sales  
Richard A. Lippitz Sr., v.p., mktg.  
Coupon payment books & billing systems,  
computer generated billing.

**DATAWORLD**

Box 30730  
4827 Rugby Ave.  
Suite 200  
Bethesda, MD 20814  
Phones: 301-652-8822; 800-368-5754  
John L. Neff, pres.  
Shirley M. Ostmann, gen. mgr.  
Database for AM, FM, TV, low-power TV &  
translators. 24-hour remote access available.

**JEFFERSON DAVIS ASSOCIATES**

Suite 340, The Center  
425 2nd St. SE  
Cedar Rapids, IA 52401  
Phone: 319-364-4460  
Jefferson D. Davis, exec. dir.  
Thomas R. Tiedemann, v.p.  
Anthony G. Blum, v.p.  
Dana Nietert, Mary Westphalen, research  
associates  
Sharon Anthony, comptroller  
News & programming audience research;  
long range planning programs.

**THE DEER RIVER GROUP**

2000 L St. NW  
Suite 200  
Washington, DC 20036  
Phone: 202-659-3331  
Robin B. Martin, pres. & chief exec. officer  
Jay P. Williams Jr., chief operating officer  
Erwin G. Krasnow, general counsel

**Branch Office:**

WAYLAND, MA 01778: 16 Coltsway. Phone:  
617-358-4828

Radio, TV & cable TV consulting, acquisition  
consulting, financial & operational reviews,  
research & mktg.

**DELOITTE, HASKINS & SELLS**

1114 Ave. of the Americas  
New York, NY 10036  
Phone: 212-790-0798  
O. Shapiro

**GARY A. DENT & ASSOCIATES**

Bcx 170728  
Arlington, TX 76003  
Phone: 817-261-1926  
William A. (Bill) Millett, gen. mgr.

Specializing in cable TV appraisal. System  
operations audit, planning, management,  
business valuations; intangibles/equities.

**★ DES ASSOCIATES**

95 Colona St.  
Wyckoff, NJ 07481  
Phone: 201-891-7758  
David E. Schutz & Paul Raeder, co-directors  
Ellen Brooks, research dir.  
Financial & economic analyses; financing,  
new station feasibility studies, appraisals,  
strategic planning.

**DESIGN AUTOMATION INC.**

809 Massachusetts Ave.  
Lexington, MA 02173-3992  
Phone: 617-862-8998  
Telex: 247346 SBSBUR  
N. Sokal, pres.  
Design consulting & design review in all areas  
of electronics.

**DIRECT VIDEO MARKETING INC.**

Rte. 2, Lewisburg Pike  
Franklin, TN 37064  
Phone: 615-790-7091  
Richard Marshall, chief exec. officer  
Cindy Marshall, pres.  
Produces TV commercials for direct response  
advertising.

**DONNELLY MARKETING INFORMATION  
SERVICES**

Box 10250  
70 Seaview Ave.  
Stamford, CT 06904  
Phone: 203-353-7000  
Facsimile: 3253391  
Electronic Mail Box: 12508500  
Gary Hill, v.p. & gen. mgr.  
Stephen A. Speier, dir., mktg.  
Skip Hunt, dir.  
Andrew Paul, dir.  
Jack Proehl, eastern region sales mgr.  
(203-353-7295)  
Ron Skupien, central region sales mgr.  
(312-495-1211)  
Peter Powell, western region sales mgr.  
(714-978-1122)  
Eugenia K. Bodson, mktg. mgr.  
(203-353-7261)  
Demographic data services including Census  
data, updated estimates & projections;  
lifestyle clusters; media, product usage &  
retail sales information; color-keyed mapping.

**DUSEK COMMUNICATIONS INC.**

Box N  
Waccabuc, NY 10597  
Phone: 914-763-8686  
Alexander Dusek, pres.  
Broadcast marketing & production for sta-  
tions, syndicators, groups, etc. Consultant for  
advertising & promotion.

**E & M CABLE ASSOCIATES INC.**

Box 170728  
Arlington, TX 76003  
Phones: 817-277-6995; 817-261-1926  
C. Thomas Eastman, pres.  
William A. Millett, v.p.  
Cable systems appraisals & analysis, system  
audits, franchising, system management, rate

## Management & Technical Services

research, marketing studies, plant & equipment inventory analysis, budget studies, construction & maintenance.

### EAGLE CABLE COMMUNICATIONS

1455 Beauville Dr.  
St. Louis, MO 63122-1441  
Phone: 314-434-2433  
Ed Mocouley

### EDM & ASSOCIATES INC.

1234 Massachusetts Ave. NW  
Suite 1006  
Washington, DC 20005  
Phone: 202-639-8880  
Early D. Monroe Jr., pres.  
Clyde E. Gurley, sr. v.p.  
Lawrence Smith, v.p., mktg.  
O. D. Page, v.p., construction  
Engineering design & FCC application preparations; cable TV, MMDS, cellular radio, TV, LAN, paging, telephone, satellite, microwave & international broadcast station construction, service and maintenance; proof-of-performance tests & RF measurements.

### ELECTRONIC DISTRIBUTORS RESEARCH INSTITUTE

3080 N.E. 47th Court  
Fort Lauderdale, FL 33308  
J. Howard Reed, gen. mgr. & exec. secy.  
Management service covering methods & procedures in operational, financial, sales, etc. of electronics distributing business.

### THE ELRA GROUP

725 Greenwich St.  
Suite 300  
San Francisco, CA 94133  
Phone: 415-781-1191  
Telex: 5101009602 ELRA GROUP SF  
Gerhard J. Hanneman, pres.  
Mary Nehls-Frumkin, v.p., administration & mktg.  
Telecommunications feasibility, planning, implementation consulting; CATV renewal consulting; marketing research.

### J. B. EMERSON & ASSOCIATES

345 Thrush Dr.  
Gilbertsville, PA 19525  
Phone: 215-287-5288  
J. B. Emerson  
Technical product management, development & marketing. Engineering services to cable TV, SMATV, LPTV & MDS industries. Technical & marketing seminars for communications businesses.

### THE EXECUTIVE TELEVISION WORKSHOP INC.

36 W. 44th St.  
Suite 1201  
New York, NY 10036  
Phone: 212-819-1633  
Walter J. Pfister Jr., pres.  
Carol Heimann, exec. administrator  
Seminars in TV news interviewing, government testimony, internal videotape presentations, sales & management communications, platform speaking.

### FACTBOOK RESEARCH INC.

1836 Jefferson Place NW  
Washington, DC 20036  
Phone: 202-872-9200  
Telex: 6502173616 (via WUI)  
MCI Mail: TELEFACTS  
Facsimile: 202-293-3435  
Albert Warren, pres.  
Lynn Levine, v.p. & dir.  
Claire Smith, asst. dir.  
Provides up-to-date, customized market research on cable TV, broadcast TV, LPTV, satellites, MDS, microwave & other communications services. Provides electronic broadcast & cable TV data for downloading

into client data bases. Issues special communications studies & industry surveys. Subsidiary of Television Digest, Inc.

### FILM SERVICE

100 Lafayette Dr.  
Syosset, NY 11791  
Phone: 516-496-3355  
Telex: 685 2011  
George C. Hatch, pres.  
Harvey Seslowsky & Dick Thiriot, v.p.s  
Assist television station management in selection, purchase & scheduling of programming.

### IMERO FIORENTINO ASSOCIATES INC.

44 W. 63rd St.  
New York, NY 10023  
Phone: 212-246-0600  
Telex: 669149  
Imero Fiorentino, pres.  
Linda Hobkirk, exec. v.p.  
William O'Boyle, v.p., corporate communications  
Tony Salerno, sr. v.p., production  
Carl Gibson, sr. v.p., west coast office  
Mary Allen, dir., public relations  
Offices:  
HOLLYWOOD, CA 90028: 7060 Hollywood Blvd., Suite 1000. Phone: 213-467-4020

CHICAGO, IL 60610: 375 W. Huron St., 5th Floor. Phone: 312-266-9262

LAS VEGAS, NV 89102: 2781 S. Bronco St. Phone: 702-876-6661

Production design & complete technical production services for TV. TV lighting designers/directors. Studio facilities designers/consultants. TV lighting & staging seminars & video cassettes. TV producers, programming & packaging.

### FIRST CHICAGO TELEMEDIA SERVICES

One First National Plaza  
Suite 0393  
Chicago, IL 60670-0393  
Phone: 312-407-3461  
Ted Prohov, mgr.  
Corporate video consultants & producers.

### JAMES FISCHER ASSOCIATES INC.

5909 Boothe Dr.  
Burke, VA 22015  
Phone: 703-644-4194  
James L. Fischer, pres.  
Carolyn P. Fischer, v.p., administration  
Operations & technical appraisals; product planning & systems engineering; financial modeling, corporate development & strategic planning; seminars in broadband communications.

### NORMAN FISCHER & ASSOCIATES INC.

Box 5308  
Austin, TX 78763  
Phone: 512-476-9457  
Norman Fischer, pres.  
R. W. Prikryl, assoc.  
Terrill Fischer, assoc.  
Media brokerage, appraisals & management consultants.

### FORBES & WAGNER INC.

192 Central Ave.  
Silver Creek, NY 14136  
Phone: 716-934-2691  
TWX: 510-246-6940  
A. M. Kadis, pres.  
Joseph Voigt, v.p.  
Pauline Heyden, sales supervisor  
Andar Babar, engineering  
Engineering, design, manufacturing electromagnetic devices, toroidal transformers & windings, filters, pulse transformers, chokes, reactors.

### PAUL DEAN FORD, BROADCAST ENGINEERING CONSULTANT

Rural Rte. 12  
Box 351  
West Terre Haute, IN 47885-9794  
Phone: 812-535-3831  
Paul Dean Ford, P.E.  
Radio & TV engineering services, including field work, FCC applications & reports to FCC.

### ROBERT H. FORWARD & ASSOCIATES

550 S. Barrington Ave.  
Room 1226  
Los Angeles, CA 90049  
Phone: 213-476-3605  
Robert H. Forward, pres.  
Communications consultants, all phases radio & TV station operations, programming & management, film production.

### FOSTER ASSOCIATES INC.

1101 17th St. NW  
Washington, DC 20036  
Phone: 202-296-2380  
Radford L. Schantz, pres.  
C. W. Beeching & P. J. Garfield

### Office:

CALGARY, ALBERTA: Foster Research Ltd., 1825 Park Rd. SE, Canada. Phone: 403-263-1790. Robert C. Wharton, sr. partner.

Economic research & consulting services in the communications industry, including TV, cable, common carrier services & telephone. Financial analysis, economic feasibility studies, appraisals for acquisition, assistance in seeking cable franchises & preparation of exhibits & testimony in FCC & other regulatory agency proceedings.

### FOXWOOD COMMUNICATIONS INC.

866 United Nations Plaza  
New York, NY 10017  
Phone: 212-593-2626  
Investment consulting & equity financing for broadcasting & cable industries.

### FRANEY & PARR

8540 Ashwood Dr.  
Capitol Heights, MD 20743  
Phone: 301-350-3386  
William G. Franey, chmn.  
Ronald E. Parr, pres.  
James J. Nevins, v.p.  
Cable TV insurance & bonding specialists.

### LIONEL L. FRAY & ASSOCIATES INC.

1620 Massachusetts Ave.  
Lexington, MA 02173  
617-861-0222  
Lionel L. Fray, pres.  
Management consulting, business planning & financial valuations.

### FRAZIER, GROSS & KADLEC INC.

4801 Massachusetts Ave. NW  
Washington, DC 20016  
Phone: 202-966-2280  
Charles H. Kadlec, pres.  
John E. Kane, chief operating officer  
Norval Reece, sr. v.p.  
John F. Fedak, v.p., engineering & technical services  
Sandra B. Freschi, v.p.  
Appraisals, recapitalizations, fair market valuations, feasibility studies, cost/benefit analyses, testimony for broadcast, cable, publishing, cellular radio satellite services & program services.

### GALAXY COMMUNICATIONS INC.

7805 Ellis Rd.  
West Melbourne, FL 32904  
Phone: 305-729-8804  
Joseph W. McCool, pres.  
Michael G. McCool, v.p.  
Owns, operates & manages CATV & SMATV systems.

### GAMMON & NINOWSKI MEDIA INVESTMENTS INC.

1925 K St. NW  
Suite 306  
Washington, DC 20006  
Phone: 202-862-2020  
Ronald J. Ninowski, pres.  
James A. Gammon, exec. v.p.  
Donald R. Bussell, v.p., radio

### Offices:

DENVER, CO: 3062 Robb Circle, Lakewood 80215. Phone: 303-239-6670. Al Perry, assoc.

KANSAS CITY: 11914 Goddard St., Overland Park 66213. Phone: 913-681-2901. Richard T. Wartell, assoc.

MISSION VIEJO, CA 92692: 28185 Cascabel. Phone: 714-583-0366. Carl J. Fielstra, assoc.

PHILADELPHIA, PA: Suite 300, Two Bala Plaza, Bala Cynwyd 19004. Phone 215-525-8767. Jack F. Satterfield, assoc.

Confidential brokerage, corporate financial and broadcast consulting services exclusively to the communications industry. Market studies, appraisals, financial restructuring, preparation of comprehensive presentations, negotiation and sale of broadcast properties and identification of tax considerations.

### FRANK GARI PRODUCTIONS INC.

34 E. Putnam Ave.  
Suite 113  
Greenwich, CT 06830  
Phone: 203-661-3970  
Frank Gari, pres.  
Ross Marr, dir., operations  
Daniel Baker & Ron Frangipone, sr. producers  
Christian Gari, producer  
Kimberly Garl, operations  
Henry Kavett (IGC), dir., mktg.  
Jack King (King Communications), sales rep. (Boston)  
Network & local television music themes & promotion campaigns; custom & syndicated compositions; radio & TV image/news campaigns; film scoring.

### GENERIC COMPUTER SYSTEMS

357 N. Main St.  
Butler, PA 16001  
Phone: 412-283-1500  
Joel W. Rosenblum, owner  
Broadcast software for logs, bills, affidavits, availabilities, end-of-flight billing, aged trial balance, sales reports & help screens.

### DICK GIDEON ENTERPRISES

29 Huntington Circle Dr.  
Medford, NJ 08055  
Phones: 609-654-0277; 609-654-0237  
Richard W. Gideon, pres.  
Primary & secondary research data, rate card, programming, economic & budget consultation for TV stations & national representatives.

### GILL & ASSOCIATES INC.

405 Reo St.  
Suite 260  
Tampa, FL 33609  
Phone: 813-875-6183  
Vernon R. Gill, pres.  
William M. Roberts, v.p.  
Cable TV start-up engineering, management, fair market appraisals, brokerage & franchise acquisition & renewal, SMATV brokerage.

### THE GODDARD GROUP

4641 Montgomery Ave.  
Bethesda, MD 20814  
Phone: 301-951-9004  
Dennis T. Goddard, pres.  
Marketing strategies consultants to the communications industry.

**MELVIN A. GOLDBERG INC./ COMMUNICATIONS**

17 North Dr.  
Great Neck, NY 11021  
Phone: 516-482-0166  
Melvin A. Goldberg, pres.  
Norma N. Goldberg, v.p.  
Consulting & marketing, attitude & audience research for radio, TV, cable TV & telecommunications.

**GOODWAY MARKETING INC.**

Penthouse Suite  
Benjamin Fox Pavilion  
Jenkintown, PA 19046  
Phone: 215-887-5700  
Beryl J. Wolk, chmn.  
David Wolk, v.p.  
Bernie Rubin, sales  
Marketing promotions for national accounts.

**G & P CABLE CONSULTANTS**

2441 S. Brentwood St.  
Lakewood, CO 80227  
Phone: 303-985-3124  
Graham Moore, pres.  
Paula C. Moore, v.p.

**GRACE, RUETZ & CO. P.C.**

5949 Sherry Lane  
Suite 740  
Preston Center  
Dallas, TX 75225  
Phone: 214-691-2727  
Raymond L. Grace, pres.  
Charles M. Ruetz, v.p.  
Development of ltd. partnerships; projection, budgeting & management information systems.

**RUDOLF F. GRAF**

111 Van Etten Blvd.  
New Rochelle, NY 10804  
Phone: 914-235-6611  
Rudolf F. Graf, pres.  
William Sheets, v.p.  
TV, radio & electronic satellite scrambling & descrambling technical & engineering consultant. Technical & editorial services, books, pamphlets, system & equipment design applications & proposals; manufacturing facilities.

**GRAY COMMUNICATIONS CONSULTANTS INC.**

404 Sands Dr.  
Box 3229  
Albany, GA 31705  
Phone: 912-883-2121  
TWX: 810-781-5110  
Perley E. Eppley, sr. v.p.  
Linda Todd, mktg. asst.  
Professional video equipment sales, systems & service; authorized dealer for audio/video equipment & components.

**GREENEBAUM & ASSOCIATES**

10375 Wilshire Blvd.  
Los Angeles, CA 90024  
Phone: 213-274-6901  
Edgar N. Greenebaum & R. Wallace Bowman  
Financial consultants in TV & cable investments.

**FREDERICK G. GRIFFIN, P.C., CONSULTING ENGINEERS**

3229 Waterlick Rd.  
Lynchburg, VA 24502  
Phone: 804-237-2044  
Frederick G. Griffin, P.E., pres.  
John O. Hayden, P.E., v.p.  
Martin Barringer & Bernhard L. Klein, staff engineers  
Consulting services including systems engineering, feasibility studies, municipal advisory services, system profiles & franchise assistance.

**GROUP 3 DEVELOPMENT**

Box 405  
Highland Park, IL 60035  
Phone: 312-831-2881  
Russell Blender, dir.  
Frank Lucceshe, design mgr.  
Chris Nicholson, construction mgr.  
Real estate services: Design, construction, renovation and/or lease back of studio operations buildings.

**WILT GUNZENDORFER & ASSOCIATES**

2210 Hastings Dr.  
Belmont, CA 94002  
Phones: 415-593-9865; 415-593-2588  
Wilton Gunzendorfer, owner-mgr.  
Natafie Gunzendorfer, associate mgr.  
Radio & TV management consultants, financial advisors & appraisers, expert court witness, management for cable development & appraising.

**HAGUE & COMPANY**

540 Frontage Rd.  
Northfield, IL 60093  
Phone: 312-441-7250  
Lee M. Hague, pres.  
Corporate planning & acquisitions in cable TV, radio, TV, newspapers & magazines.

**HAMILTON COMMUNICATIONS CONSULTANTS INC.**

520 Thomas Blvd.  
Orange, NJ 07050  
Phones: 201-748-6135; 212-466-1400  
Telex: 226078  
G. Edward Hamilton, pres.  
Michael Kelly, exec. v.p.  
David N. Huff, dir., engineering  
Communications consulting; design for satellite & broadcast instructional services/facilities.

**HARBIDGE HOUSE INC.**

11 Arlington St.  
Boston, MA 02116  
Phone: 617-267-6410  
General management consulting; management training & development; manufacturing productivity; transportation planning; defense systems management.

**HARDWICK COMMUNICATIONS ENTERPRISES**

Box 1269  
Sumter, SC 29150  
Carter Hardwick  
Consulting services for broadcasters, government & public, station operations, ascertainment & planning.

**AUBREY HARRIS, P.E.**

2530 Chestnut St.  
San Francisco, CA 94123  
Phones: 415-929-0201; 415-626-3131  
TV & FM transmitter & studio systems design engineering; TV & radio facilities. CATV & MATV systems & closed-circuit video design & consulting.

**HARRIS CORP.**

Broadcast Group  
Box 4290  
Quincy, IL 62305-4290  
Phone: 217-222-8200  
Thomas R. Ransom, mktg. mgr.  
Autotron broadcast management system, traffic, billing & accounting.

**HAVAS LEASING CO.**

7063 S. Virginia St.  
Reno, NV 89511  
Phone: 702-851-3313  
Paul Havas, pres.  
Paul Dohne, asst. to pres.  
Tom Gosh, leasing mgr.  
Lease financing of equipment.

**F. P. HEALY & CO. INC.**

230 Park Ave.  
New York, NY 10016  
Phone: 212-661-0366  
Frank P. Healy, pres.  
Management consultants.

**HECHT/GRAY & ASSOCIATES**

66 W. Barclay  
Hicksville, NY 11801 80209  
Phone: 516-939-0220  
Norman Hecht  
Stuart Gray  
Research & analysis for the media & entertainment industries.

**HENRY-GILL INC.**

50 S. Steele St.  
Suite 875  
Denver, CO 80209  
Phone: 303-320-0939  
David A. Henry, pres.

Walter A. Gill Jr., v.p.  
Terry A. Datz, v.p. & media dir.  
Cable, MDS & pay cable marketing, advertising & public relations.

**R. MILLER HICKS & COMPANY**

1011 W. 11th St.  
Austin, TX 78703  
Phone: 512-477-7000  
R. Miller Hicks  
Consultation services, appraisals, management & programming.

**JOE HIGGINS & CO.**

210 Garrett Lane  
Camp Hill, PA 17011  
Phone: 717-761-1599  
Consultant specializing in human resource planning, organization planning & implementation of staff, station operations, budgeting & rate cards.

**JAMES C. HIRSCH COMMUNICATIONS SERVICES**

447 Westover Rd.  
Stamford, CT 06902  
Phone: 203-324-2911  
Consulting & communications services for information, marketing & public affairs objectives; research evaluation; planning & implementation.

**THE HOARTY CORP.**

8637 O'Neal Rd.  
Raleigh, NC 27612  
Phone: 919-848-6500  
Leo Hoarty, pres.  
Cable communications consulting, marketing, management, appraisals, brokerage & financial analysis.

**GERALD M. HOWARD, COMMUNICATIONS ATTORNEY**

Box 7689  
Dallas, TX 75209  
Phone: 214-691-3608  
Broadcast station compliance inspections. Matters pertaining to violations of FCC rules.

**JOHN ILTIS ASSOCIATES**

666 N. Lake Shore Dr.  
Chicago, IL 60611  
Phone: 312-337-6012  
Telecopier: 312-337-1258  
John Iltis, pres.  
Mary Kay Kammer, v.p.  
Advertising, public relations & promotion services in Chicago & eight state surrounding area.

**IMMAD BROADCAST SERVICES**

3235 14th Avenue  
Markham, Ont. L3P 3J2  
Canada  
Phone: 416-465-2463  
Fax: 416-461-2463  
Stephen F. Pumple, pres.

**BLACKBURN & COMPANY**  
I N C O R P O R A T E D

Media Brokers & Appraisers Since 1947

**WASHINGTON, D.C. 20036**  
1100 Connecticut Ave., NW  
(202) 331-9270

**ATLANTA, GA 30361**  
400 Colony Square  
(404) 892-4655

**CHICAGO, IL 60601**  
333 N. Michigan Ave.  
(312) 346-6460

**BEVERLY HILLS, CA 90212**  
9465 Wilshire Blvd.  
(213) 274-8151

## Management & Technical Services

Murray J. Desnoyer, Bruce Long, v.p.s

### Branch Office:

BUFFALO, NY 14026: 1051 Clinton St. Phone: 212-856-1362. Telex: 91-6428

System design & turnkey installation for television studios, mobiles, FM, television transmitter facilities, microwave equipment & TVROs. Repair & technical services for television studio equipment, camera cables & RF equipment.

### THE INDEPENDENT GROUP OF COS. INC.

2204 Morris Ave.  
Suite 304  
Union, NJ 07083-5998  
Phone: 201-688-2204  
Fax: 201-688-2277

Henry C. Kavett, pres.  
Frank Russell, pres. & gen. mgr., IGC Direct Response Networks  
Edwin S. Underhill, v.p., IGC/Strategic Communications  
Patricia Linnell, account supervisor, IGC/Strategic Communications  
Carl Lang, management supervisor, IGC/Direct Mail Marketing  
James Stratton, group dir., IGC/Direct Mail Marketing

Josef Rosenberg, sr. consultant, IGC Inc.  
Arlinda Mickens, operations coordinator, IGC Inc.

Phyllis Flyer, data support group; dir., Words & Ideas Group  
Nancy Lockwood, controller, IGC Inc.  
Mindy Strominger, dir., media operations, IGC/Direct Response Networks  
National broadcast direct response marketing & management firm for TV, cable & radio; strategic communications; advertising, public relations & marketing services specializing in media & telecommunications firms.

### INFOMARKETING INC.

(Division of Jack Myers Communications Group Inc.)

253 Passaic Ave.  
Fairfield, NJ 07006  
Phone: 201-882-6602  
Telex: 201-882-3651  
Jack Myers, pres.

Mark Roffman, sales mgr.  
Media sales: Sales representation for Canadian & European broadcasters, cable networks; provides sales development programs & material. Research services: Advertising sales training, development, marketing & promotion for broadcast & cable television. Marketing research specializing in focus groups & interviews with advertising executives. Exclusive sales agent for CableOne, single-source cable network sales service.

### INFORMATION & ANALYSIS INC.

81 N. Broadway  
Hicksville, NY 11801  
Phone: 516-822-7878  
Fax: 516-822-7959

Harvey Morrow, v.p. & gen. mgr.  
Valerie White, project mgr.  
Monica Roslow, project dir.  
Marketing & media research for broadcasting, cable & new electronic media. Program concept & pilot testing, economic feasibility studies, news research, programming, marketing & ad sales research, segmentation analyses, videotext research. Survey design, analysis & implementation; questionnaire development, sample design, focus groups, telephone interviewing.

### INTERACTIVE MARKET SYSTEMS

55 Fifth Ave.  
New York, NY 10003  
Phones: 800-223-7942; 212-824-0200  
Telex: 6-6251  
Leon Liebman, chmn.

Richard Makely, pres.  
Bev Andal, sr. v.p., mktg.

### Branch offices:

BEVERLY HILLS, CA 90212: 9701 Wilshire Blvd., Suite 800. Phone: 213-273-6330

CHICAGO, IL 60601: 360 N. Michigan Ave., Suite 701. Phone: 312-372-3360

HONOLULU, HI 96822: 2144 Mott-Smith Dr. Phone: 808-537-2063

SAN FRANCISCO, CA 94104: 220 Montgomery St., Suite 319. Phone: 415-398-1741

BRUSSELS, BELGIUM: Marketing Unit, Ave. Louise 430, 1050 Bruxelles. Phone: 648-80-10

LONDON, ENGLAND: Grosvenor Gardens House, Rooms 81-84, Grosvenor Gardens, London SW1 W0BS. Phone: 441-630-5033

MELBOURNE, AUSTRALIA: c/o Roy Morgan, Research Centre Pty. Ltd., 543 Little Collins St., Box 22824, Melbourne 3001. Phone: 613-625871

OSLO, NORWAY: Norsk Mediesentral, Ovre Slottgate 7. Phone: 472-41-31-90

PARIS, FRANCE: 7 Rue de Turbigo, 75001 Paris. Phone: 331-233-4487

TORONTO, ONT. M4V 2Y3: 112 St. Clair Ave. W, Suite 300. Phone: 416-961-2840

WANCHAI, HONG KONG: Flat B, 1st Floor, Perfect Bldg., 28 Sharp St. W. Phone: 852-5-741853

Service bureau runs interactive on-line media, mktg. & administrative systems; computer graphics; microcomputer hardware & software to the international media & telecommunications industries.

### INTERFACE GROUP INC.

300 First Ave.  
Needham, MA 02194  
Phone: 617-499-6600  
Keith F. Westerman, public relations mgr.

### INTERNATIONAL CREATIVE MANAGEMENT INC.

40 W. 57th St.  
New York, NY 10019  
Phone: 212-556-5600  
Telex: 125422 ICM-NYK  
Jeffrey Berg, chmn. & chief exec. officer  
Marvin Josephson, co-chmn., exec. committee  
Ralph S. Mann, co-chmn., exec. committee  
Samuel C. Cohn, vice chmn.  
James A. Wiatt, pres. & chief operating officer  
Michael Cooperman, v.p., chief financial officer & treas.

### Branch Office:

LOS ANGELES, CA 90048: 8899 Beverly Blvd. Phone: 213-550-4000

Talent & literary agency.

### JEFFERSON-PILOT DATA SERVICES INC.

501 Archdale Dr.  
Charlotte, NC 28210  
Phone: 704-529-3901  
Michael D. Jones, pres.  
Louis E. Pfeiffer, exec. v.p., sales & mktg.  
Skip Sawyer, gen. sales mgr., on-line services  
John McDonald, gen. sales mgr., in-station systems  
John Pearce, gen. sales mgr., micro-based systems  
Neil Klar, gen. sales mgr., national rep & ad agency systems

### Branch Offices:

LOS ANGELES, CA: 15301 Ventura Blvd., Sherman Oaks 91403

MEMPHIS, TN 38131: 3000 Directors Row. Polly Bolin, v.p. & gen. mgr.

NEW YORK, NY 10022: 919 Third Ave. Donald Crabtree, v.p. & gen. mgr.; Harvey Kent, asst. v.p. & dir., systems & programming; Neil Klar, dir., sales & customer service; Marshall Clark, sr. sales exec.; Edward Papazian, dir., customer relations.

Computer systems ranging from mainframe to PC-based for radio, TV & cable systems including sales, traffic, accounting, newsroom, film management, financial & electronic connection for stations & reps; specialized systems for national sales reps & advertising agencies for use in media sales, research, campaign planning, tracking & analysis.

### JIM JOHNSON & ASSOCIATES INC.

9217 Lakewood Dr.  
Windsor, CA 95492-9293  
Phones: 707-526-5050; 707-838-9582  
James D. Johnson, pres.  
Media consultants.

### KALBA BOWEN ASSOCIATES INC.

12 Arrow St.  
Cambridge, MA 02138  
Phone: 617-661-2624  
Telex: 951861  
Dr. Konrad K. (Kas) Kalba, chmn.-pres.  
Wilson Dizard, v.p., Washington (202-887-0200)  
Patricia A. Kalba, v.p., administration  
Yale Braunstein, regional dir., Berkeley (415-642-2235)

Research & consulting, specializing in telecommunications, broadcasting & new media; programming markets & production, film & video facilities, cable & pay TV, satellite communications, high definition TV, video cassettes & discs, educational broadcasting.

### MEL KAMPMANN ASSOCIATES

1627 K St. NW  
Suite 403  
Washington, DC 20006  
Phone: 202-659-0668  
Mel Kampmann, pres.  
News & program consulting; talent coaching.

### THOMAS KARWIN & ASSOCIATES

121 Easterby Ave.  
Box 7600  
Santa Cruz, CA 95061-7600  
Phone: 408-426-5981  
Thomas J. Karwin, pres.  
Janette I. Karwin, v.p.  
Consulting in cable communications program development; local communications planning; specializing in work with cities, counties, schools & colleges; publishes California CableLetter.

### ROBERT KEITH & CO. INC.

9389 Dowdy Dr.  
San Diego, CA 92126  
Phone: 619-693-8811  
Telex: 182754 HQLJLA  
Ann M. Wawer, pres. & chief exec. officer  
Stan J. Mast, dir., sales  
Giant inflatable replicas of station logos, call letters, characters & mascots. Complete design & manufacture of portable gigantic promotional displays, three dimensional billboard embellishments & portable full-size inflatable billboards for broadcast industry.

### KEY SYSTEMS

479 Northampton St.  
Kingston, PA 18704  
Phone: 717-283-1041  
Mark Kornish, pres.

Alan Kornish, v.p.  
Engineering personnel placement for CATV industry.

### T. F. KIRKMAN INC.

210 E. College St.  
West Branch, IA 52358  
Phone: 319-643-2313  
T. F. Kirkman, pres.  
Mary Carter, v.p.  
Broadcast tower consulting, including inspection, erection & repair.

### KOMPAS/BIEL & ASSOCIATES INC.

Box 25510  
Milwaukee, WI 53225-0510  
Phone: 414-462-7010  
John Kompas, pres.  
Jacquelyn Biel, exec. v.p.  
Consulting specialists in LPTV services including application preparation, engineering, market analysis, audience ascertainment, programming, sales & promotion, research; assistance in reaching LPTV markets.

### LANPOWER

345 Thrush Dr.  
Gilbertsville, PA 19525  
Phones: 215-369-3767; 215-367-2981  
James B. Emerson, chief exec. officer  
David Anderson, dir., engineering  
Peter Arbie, mgr., installation services  
Bernard Godfrey, project mgr.  
Local area network installation services for all media, specializing in broadband engineering & turnkey service.

### LAPPAS & LINDBERG CO.

141 W. Jackson Blvd.  
Chicago, IL 60604  
Phone: 312-922-4123  
Frank G. Lappas, owner  
Carl A. Lindberg  
Aeronautical consultants on TV-radio tower problems.

### LECHMAN & JOHNSON INC.

9500 Annapolis Rd.  
Suite 302-A  
Lanham, MD 20706  
Phone: 301-577-0800  
Peter W. Lechman, pres.  
Thomas J. Johnson, v.p.  
Telecommunications consultants for radio, TV, cellular radio, MDS, ship to shore, auxiliary services, private radio, research & development.

### ARTHUR D. LITTLE INC.

25 Acorn Park  
Cambridge, MA 02140  
Phone: 617-864-5770  
Management consultants, research & engineering.

### FRANK N. MAGID ASSOCIATES

One Research Center  
Marion, IA 52302  
Phone: 319-377-7345  
Frank N. Magid, chmn. & chief exec. officer  
Bruce Northcott, pres.  
Dan Bormann, v.p. & chief administrative officer  
Richard B. Haynes, v.p., research  
James Worthington, mgr., radio  
Steve Ridge, v.p., consultation  
Joe George, dir., mktg.  
Custom attitudinal research & consultation services for all media. Specialists in TV news & programming, audience surveys & complete implementation service including program evaluation, talent coaching & search.



**MALARKEY-TAYLOR ASSOCIATES INC.**

1301 Pennsylvania Ave. NW  
Suite 200  
Washington, DC 20004  
Phones: 202-737-2300; 800-424-8036  
Telex: 64809MTA  
Facsimile: 202-737-8113  
Martin F. Malarkey, pres.  
Robert M. Jones, exec. v.p. & chief operating officer  
Archer S. Taylor, sr. v.p.  
Dr. Samuel H. Book, v.p., research  
Clark T. Madigan, v.p., corp. finance  
Barry A. Culman, v.p., investments  
Rebecca L. Sims, v.p., finance  
Charles F. Hookey, v.p., management services  
James G. Kearney, dir., engineering  
James W. Cuddihy & David H. Coe, engineering associates  
Howard Newman, asst. v.p., finance  
Tony Kern, asst. v.p., finance  
Howard J. Gan, regulatory counsel  
Kim Lemon, mktg./research analyst  
Kathleen O'Connor, controller  
Laura Fieger, asst. controller  
Peter G. Haglialas, Denise Surber, financial analysts  
Jim Wilson, communications dir.  
Telecommunications financial, management & engineering consultants specializing in due diligence review; expert fair market valuations & asset appraisals; cable system financing & feasibility analysis; investment services; market analysis research studies; management/operations audits; limited partnership syndication; cable engineering; franchising strategies; system construction monitoring; regulatory affairs; expert testimony; systems management.

**MALARKEY-TAYLOR RESEARCH**

1301 Pennsylvania Ave. NW  
Suite 200  
Washington, DC 20004  
Phones: 202-737-2300; 800-424-8036  
Telex: 64809  
Dr. Samuel H. Book, pres.  
Kim Lemon, research mgr.  
Telecommunications market research services; consumer surveys; economic analysis; executive interviewing & ascertainment studies

**M/A/R/C INC.**

7850 N. Beltline Rd.  
Dallas, TX 75063  
Phone: 214-506-3400  
George Harmon, sr. v.p., media research  
Custom marketing & opinion research surveys including programming & personnel analysis, media research & audience studies.

**MARKETING RESEARCH CONSULTANTS**

1401 21st St.  
Suite 201  
Sacramento, CA 95814  
Phone: 916-443-8777  
Tina McGurk Rible, pres.  
Market research specializing in communications, professional services & health care industries.

**McDONALD & ASSOCIATES**

2915 S. Presa  
San Antonio, TX 78210  
Phone: 512-534-3464  
Roy McDonald

**McGINLEY CABLE INC.**

3827 Lywiski Rd.  
Collegeville, PA 19426  
Phone: 215-489-4484  
Robert F. McGinley Sr., Marvin B. Sharfstein, Richard E. McGinley & Glen R. McGinley Consulting, management, marketing, public relations, customer drop installations, rate in-

creases, feasibility studies, franchise applications, appraisals & evaluations.

**McHUGH & HOFFMAN INC.**

4009 Chain Bridge Rd.  
Fairfax, VA 22030-4101  
Phone: 703-691-0700  
Peter S. Hoffman, chmn.  
John E. Bowen III, pres.  
Jacques de Suze, Roy F. Meyer, v.p.s  
Dorris H. Reed, v.p., administration  
Radio, TV & network consulting: News, market research, program development, advertising, promotion, equipment, talent coaching & placement.

**KENNETH R. MEADES**

Box 71098  
Los Angeles, CA 90071-0098  
Phone: 213-666-9570  
Specializing in LPTV, CATV, public access, FM & TV translators, engineering, management, programming support for the small broadcaster.

**MEDIA BUYING ASSOCIATES INC.**

(Division of Jack Myers Communications Group Inc.)  
253 Passaic Ave.  
Fairfield, NJ 07006  
Phone: 201-882-6602  
Telex: 201-882-3651  
Jack Myers, pres.  
Theresa Aloise, media dir.  
Media buying with emphasis & specialization in cable television. Full service agency capabilities provided on a la carte basis as well as service to cable advertisers.

**MEDIA TECHNOLOGY ASSOCIATES LTD.**

9208 Burning Tree Rd.  
Bethesda, MD 20817-2251  
Cable address: Mediatech  
Phone: 301-469-7060  
Christopher S. Weaver & Edward J. Fletcher, principals  
Specialists in digital broadband applications, including broadband communications & networking. Telecommunications forecasting, modeling & analysis. Cable TV systems. Interactive & participatory videodisc systems. Advanced computer graphics. Idiosyncratic computer systems & man/machine interface.

**THE MEDIATORS INC.**

655 Madison Ave.  
14th Floor  
New York, NY 10021  
Phone: 212-888-7900  
TWX: 710-581-6069  
Richard Manney, pres.  
Thomas Settineri, exec. v.p.  
Mike Laferre, exec. v.p.  
Diane Werner, assoc. media dir.  
Media buyers for radio/TV commercial time, outdoor & print.

**MERION ASSOCIATES**

Box 36  
1380 Glenbrook Rd.  
Meadowbrook, PA 19046  
Phone: 215-884-8698  
Samuel M. Merion, pres.  
Consultants providing franchising, refranchising, financial planning, operations, expert testimony, appraisal & brokerage services.

**MICR DATA SYSTEMS**

47 West St.  
New York, NY 10006  
Phone: 212-509-2376  
Richard J. Zoch, pres.  
Vivian Cantor, advertising & sales  
Specializing in cable TV subscriber collection systems using preauthorized checking.

**MICROBAND NATIONAL SYSTEM INC.**

655 Third Ave.  
New York, NY 10017

**BLACKBURN & COMPANY**  
INCORPORATED

Media Brokers & Appraisers Since 1947

■ WASHINGTON, D.C. - (202) 331-9270	■ CHICAGO, IL - (312) 346-6460
■ ATLANTA, GA - (404) 892-4655	■ BEVERLY HILLS, CA - (213) 274-8151

Phone: 212-867-9590  
Network management system for MDS stations.

**X. W. MITCHELL & ASSOCIATES**

630 Columbus St.  
Suite 507  
Box 733  
Ottawa, IL 61350-0733  
Phone: 815-433-4853  
Xenny Mitchell, pres.  
G. E. Scott, v.p., promotions  
Video delivery systems marketing.

**MORCOM SYSTEMS INC.**

1815 H St. NW  
Washington, DC 20006  
Phone: 202-463-8391  
Telex: 245563  
Cable: MORCOM  
T. H. Moriarty, pres.  
C. A. Larson, v.p.  
Telecommunications engineering including radio, telephone, data transmission; management service.

**LAWRENCE L. MORTON ASSOCIATES**

21671 Superior Lane  
Lake Forest, CA 92630  
Phone: 714-859-6015  
Lawrence L. Morton, P.E., pres.  
John Remak, Victor Wright, Lawrence L. Morton, engineers  
AM, FM & TV engineering, facilities planning & design, computerized engineering & frequency searches, directional antenna design & construction, field engineering.

**MPB TECHNOLOGIES INC.**

1725 N. Service Rd.  
Trans-Canada Hwy.  
Dorval, Que. H9P 1J1  
Canada  
Phone: 514-683-1490  
Telex: 05-823509  
Dr. M. P. Bachynski, pres.  
Dr. F. G. R. Warren, v.p., digital products & technology  
Al Evers, sales mgr.  
R. J. Clark, asst. v.p., digital products & technology  
Software, consulting, engineering & research services.

**MSI TELECOM CONSULTANTS GROUP**

(Service group of Multicomm Sciences International Inc.)  
266 W. Main St.  
Denville, NJ 07834  
Phone: 201-627-7400  
Victor J. Nexon, pres.  
Victor Nexon Jr., v.p.

**MULTICOMM SCIENCES INTERNATIONAL INC.**

266 W. Main St.  
Denville, NJ 07834  
Phone: 201-627-7400  
Victor J. Nexon, pres.  
Victor Nexon Jr., v.p.  
S. L. Crimmins, treas.  
Service Groups: MSI Frequency Coordinators, MSI Telecom Engineers, MSI Telecom Consultants, MSI Management Services, MSI Computer Services.

**ROBERT MURPHY ASSOCIATES**

Box 1712  
New York, NY 10017-1712  
Phone: 212-661-0460  
Robert Murphy, pres.  
Thomas Cook, sr. v.p.  
John Murray & Rita Dreyfus, v.p.s  
Executive search consultants to the communications industry.

**ROBERT R. NATHAN ASSOCIATES INC.**

1301 Pennsylvania Ave. NW  
Washington, DC 20004  
Phone: 202-393-2700  
Telex: 248482  
TWX: 710-822-1995  
Cable: NATECON  
John C. Beyer, pres.  
John R. Glennie, v.p., business & industry analysis  
Stephen A. Schneider, mgr., survey design & research div.  
Economic & management consultants. Provide demand & sales forecasting, marketing research, survey management & financial analysis services to broadcasting, cable & telecommunications industries.

**NATIONAL ECONOMIC RESEARCH ASSOCIATES INC.**

123 Main St.  
White Plains, NY 10601  
Phone: 914-681-7200  
Jules Joskow, pres.  
Howard P. Kitt, sr. v.p.  
Louis A. Guth, sr. v.p.  
William B. Shew, v.p.  
Linda McLaughlin, v.p.  
Paul L. Joskow, special consultant

**Branch Offices:**

CAMBRIDGE, MA 02142: 101 Main St. Phone: 617-864-0170. Charles J. Cicchetti, sr. v.p.

ITHACA, NY 14850: 308 N. Cayuga St. Phone: 607-277-3007. Alfred E. Kahn, special consultant

LOS ANGELES, CA 90071: 555 S. Flower St. Phone: 213-628-0131. Roy Weinstein, sr. v.p.

PALM BEACH, FL 33480: Plaza Center West Bldg., 350 Royal Palm Way. Phone: 305-832-3939. Abraham Gerber, sr. v.p.

PHILADELPHIA, PA 19103: 1608 Walnut St. Phone: 215-546-2744. Bernard R. Siskin, v.p.

SEATTLE, WA 98101: 3200 One Union Square. Phone: 206-623-8037. Roy Weinstein, sr. v.p.

WASHINGTON, DC 20036: 1800 M St. NW. Phone: 202-466-3510. Peter Max, sr. v.o.

LONDON W1Y 3WD, ENGLAND: 18 Park St. Phone: 44-1-629-6787. Dermot Glynn, managing dir.

Economic research, analysis & consulting services in communications fields: Radio, TV, cable, common carriers. Preparation of analyses & expert testimony for judicial, legislative & regulatory proceedings. Services include: Antitrust, regulatory policy, rate design, rate of return studies, pricing policy, employment discrimination.

## Management & Technical Services

### NATIONAL INSTITUTE OF TELECOMMUNICATIONS RESEARCH

(Subsidiary of Telecrafter Corp.)  
Box 27960  
Denver, CO 80227  
Phone: 303-987-2900  
Bruce A Nassau, v.p., services  
Bradley A. Butler, mgr., direct mail services  
Direct mail marketing program for cable TV, MDS & pay TV services.

### NATIONAL TELEVISION WORKSHOP INC.

485 Fifth Ave.  
Suite 1042  
New York, NY 10017  
Phone: 212-490-1434  
Roger B. Fransecky, pres.

### DONN G. NELSON & ASSOCIATES

1550 Rimpau St.  
No. 176  
Corona, CA 91720  
Phone: 714-371-8000  
Donn G. Nelson  
Mickie Nelson  
Executive search & placement of technical, management & marketing personnel within cable TV & related industries. Extensive cable TV personnel bank.

### DAVID NEWBORG & ASSOCIATES INC.

10 Pontiac Dr.  
Medford, NJ 08055  
Phone: 609-983-3150  
David S. Newborg, pres.  
Broadcast & TV consultants. Specialists in TV RF systems & RF systems installation project management. Appraisals.

### NEWSPEOPLE

(Div. of Reymer & Gersin Assoc. Inc.)  
20300 Civic Center Dr.  
Suite 320  
Southfield, MI 48076  
Phone: 313-354-4920  
Arnold S. Reymer, pres.  
Harvey N. Gersin, exec. v.p.  
J. Eric Braun, v.p., consulting  
Eve Pruden, mgr.  
Employment service for broadcast news people, covering all newsroom positions including talent, news management.

### ORION TELECOMMUNICATIONS LTD.

Suite 201  
1835 K St. NW  
Washington, DC 20036  
Phone: 202-862-3430  
Telex: 263820  
Richard Chandler, Kevin Power, Richard Shay,  
Francis X. Solomon, David Leach &  
Christopher J. Vizas II (chief executive officer), principals  
Business planning—specializing in new venture development & regulatory policy strategy in international & domestic telecommunications. Affiliated with Hatfield Assoc. Inc., Boulder, CO.

### ORNSTEIN COMMUNICATIONS ASSOCIATES INC.

5 Tulip Lane  
New Rochelle, NY 10804  
Phone: 914-235-7660  
Herb Ornstein  
Financing & refinancing for cable TV; acquisition & brokerage services; financial consulting services including feasibility studies, financial projections & operations analysis.

### O. D. PAGE, PROFESSIONAL ENGINEERS & CONSULTANTS

7536 Spring Lake Dr.  
Bethesda, MD 20817  
Phone: 301-469-6688  
O. D. Page, P.E.  
Franchising/refranchising; system upgrade/rebuild; CATV ascertainment, site survey,

design, contract administration, construction supervision, testing; appraisals & evaluations; LAN & institutional networks; management, marketing & engineering consulting; feasibility studies; financial/operating projections; signal-strength measurements; expert testimony.

### PALEY COMMUNICATIONS

3233 K St. NW  
Washington, DC 20007  
Phone: 202-338-8353  
William C. Paley, pres.  
Toby Fox, exec. dir.  
Marketing & media consultants to advertising agencies specializing in the development of marketing strategies for the new electronic media.

### PARALLEX

437 Goldfloss St.  
Winston-Salem, NC 27127  
Phone: 919-773-1327  
Dale E. Kline, pres.  
Bruce Odell, v.p.  
Winton W. Wilcox, v.p., mktg.  
Kathy P. Pope, asst. v.p., mktg.

### Branch Office:

LANSING, MI 48910: 6035 Executive Dr., Suite 2. Phone: 517-882-6063

Cable TV billing & management information services; cable TV office automation & MSO network systems; targeted market tracking.

### PARAMOUNT DESIGNS INC.

1439 N. First St.  
Phoenix, AZ 85004  
Phone: 602-258-7544  
Charles C. Campbell Jr., pres.  
Charles C. Campbell III, v.p.  
Robert Lange, sales  
Stan Prosak, mktg.

### Branch Offices:

FREMONT, NE 68025: 215 N. Main St. Phone: 402-727-5400

KANSAS CITY, KS: 9401 Santa Fe Dr., Suite 201, Overland Park 66212. Phone: 913-383-2890

Computer-aided system design, base & strand mapping & technical field support.

### PATRICK COMMUNICATIONS CORP.

10320 Little Patuxent Pkwy.  
Suite 808  
Columbia, MD 21044  
Phone: 301-992-9722  
W. Lawrence Patrick, pres.

### PAY TV SERVICES

3718 Woodsong Court  
Dunwoody, GA 30338  
Phone: 404-394-3467

### PENN STATE CABLE COMMUNICATIONS

82 Pawnee Rd.  
New Britain, PA 18901  
Phone: 215-345-7557  
Patrick Bartol, pres.  
Betty Bartol, v.p.  
System proof of performance tests, antenna site surveys, signal & co-channel studies, headend alignment, system summation sweep, trouble shooting & remedial services, system & equipment evaluations. Specializing in system upgrades.

### DONALD A. PERRY & ASSOCIATES INC.

Summerville Plantation  
Rte. 616  
Box 857  
Gloucester, VA 23061  
Phone: 804-877-4367  
Donald A. Perry, pres. & chief exec. officer  
W. Kelvin Bowles, v.p.

Patricia Gibbs, v.p.  
L. W. (Duff) Kliever, v.p.  
Franchise design & construction supervision, financial advising & appraising, brokerage.

### THE PERSONNEL LABORATORY INC.

733 Summer St.  
Stamford, CT 06901  
Phone: 203-325-4348  
Consultants to management on personnel, specialists in recruitment, appraisals through aptitude temperament tests & counseling.

### PF PRODUCTIONS LTD.

10 Byington Pl.  
Norwalk, CT 06850  
Phone: 203-853-8200  
Peter Funt, pres.  
Allison Bansak, asst. producer  
Producers of TV programs & promotional TV spots for the cable industry, including local cable systems.

### POLLARE/FISCHER COMMUNICATIONS

12020 W. Pico Blvd.  
Los Angeles, CA 90064  
Phone: 213-478-0995

### PR ASSOCIATES

347 W. 46th St.  
New York, NY 10035  
Phone: 212-582-9028  
Leo Murray, pres.

### THE PRIVATE NETWORK CO.

7600 Hemlock St.  
Bethesda, MD 20817  
Phone: 301-320-4334  
Arthur Barber, pres.  
Specialists in the development of fiber-optic TV systems, regional home data systems & local network for business communications. Engineering, programming, financing & professional management.

### PRO/FILE ASSOCIATES

7539 S. Cove Circle  
Littleton, CO 80123  
Phones: 303-770-5389; 303-220-8032  
Rose Anne Strauser, pres.  
Vernon A. Davis, v.p.  
Recruiting for cable TV management, marketing & engineering.

### PROVANDIE & CHIRURG INC.

Ten Thacher St.  
Boston, MA 02113  
Phone: 617-523-2200  
John Nazzaro, chmn.-pres.  
Consulting services in broadcasting, including programming, sales, promotion, graphics & public affairs.

### THE WARD L. QUAAL CO.

401 N. Michigan Ave.  
Suite 3140  
Chicago, IL 60611  
Phone: 312-644-6066  
Ward L. Quaal, pres.

### Branch Offices:

LOS ANGELES, CA: Phone: 213-277-9399

General counselors to the broadcasting profession & the allied arts.

### RADIO'S RELIABLE RESOURCES

630 Park Lane  
2nd Floor  
Philadelphia, PA 19144-3713  
Phone: 215-849-3997  
Franklin O. Pease, pres.  
J. K. Sperling, sales mgr.  
A. P. Taylor, foreign consultant  
A. E. Pease, office mgr.  
Brokerage & financing; management & general consulting; personnel searches; minority assistance; site analysis; TV rights, market research.

### RAM CONTROL

Box 3  
Champlain, NY 12919  
Phone: 518-297-6109  
Les Matthews

### Branch Office:

ESCONDIDO, CA 92505: 576 S. Upas St.  
Phone: 619-747-2512

### THE R CORP.

4000 S. Tamiami Trail  
Suite 418  
Snelling Plaza  
Sarasota, FL 33581  
Phone: 813-921-7408  
Rod Warner, pres.  
Marketing, promotion, programming consultants to broadcasters & cable operators; contract direct sales for cable systems.

### RESEARCH COUNSEL OF WASHINGTON

The Lee House  
226 4th St. NE  
Washington, DC 20002  
Phone: 202-544-2700  
David G. Bradley, pres.  
Derek C. M. Van Bever, exec. v.p.  
Custom research on industry data, foreign & domestic markets, legislation & regulations for corporate law firms & corporations. Competitive data research on individual companies.

### THE RESEARCH GROUP

2517 Eastlake Ave. E  
Seattle, WA 98102  
Phone: 206-328-2993  
William C. Moyes, chmn.  
Larry B. Campbell, pres.  
James Woodyard, v.p., sales  
Dick Springfield, v.p., mktg.  
Market research & strategic planning services for radio, cable & TV.

### REYMER & GERSIN ASSOCIATES INC.

20300 Civic Center Dr.  
Suite 320  
Southfield, MI 48076  
Phone: 313-354-4950  
Arnold S. Reymer, pres.  
Harvey N. Gersin, exec. v.p.  
J. Eric Braun, v.p., consulting  
William J. Feest, mgr., client development  
Qualitative, quantitative surveys & focus groups for TV/radio stations, cable, teletext & videotex. Specialists in audience imagery, news programs, on-air personalities, psychographic & promotional research. News consulting, marketing advisory plans, talent coaching & search services.

### RICHARD H. RIGGS

Box 1314  
Suite 1102, Bank One Tower  
Lima, OH 45802  
Phone: 419-228-0029

### ROCK ASSOCIATES INC.

5808 Lake Washington Blvd. No. 400  
Kirkland, WA 98033  
Phone: 206-822-0254

### GEORGE T. RODMAN INC.

10 Corbin Dr.  
Box 1212  
Darien, CT 06820  
Phone: 203-655-8677  
George T. Rodman, pres.  
Sally M. Rodman, v.p.  
Advertising, design, marketing & promotion consultants & suppliers to radio & TV stations, networks, groups & companies in broadcasting industry.

### RODRIGUEZ ENTERPRISES INC.

11388 Duenda Rd.  
Rancho Bernardo, CA 92127  
Phone: 619-485-9555

Esther L. Rodriguez, pres.  
Provides business development & management consulting services to entertainment & telecommunications industries, with emphasis on pay-per-view.

**LAWRENCE H. ROGERS II—GENERAL MANAGEMENT CONSULTANT**

4600 Drake Rd.  
Cincinnati, OH 45243  
Phone: 513-561-4420  
Lawrence H. Rogers II  
Barbara Harris, mgr.  
TV, radio & allied communications: Acquisitions & sales, organization, personnel, marketing, labor relations, financial & public relations.

**ROSNER TELEVISION SYSTEMS INC.**

250 W. 57th St.  
New York, NY 10107  
Phone: 212-246-2850  
I. S. Rosner, pres.  
R. Rosner, v.p.  
Management consulting, design & engineering services in television & communications.

**ROYCE HART COMMUNICATIONS**

224 Datura St.  
Suite 208  
West Palm Beach, FL 33401  
Phone: 305-394-2888  
Kay D. Olson, pres.  
R. M. Blomberg, v.p.  
Advertising, marketing & broadcast consulting.

**HOWARD W. SAMS & CO. INC.**

4300 W. 62nd St.  
Indianapolis, IN 46268  
Phone: 317-298-5400  
Tom Surber, pres.  
Charles Landon, treas.  
Damon Davis, publisher  
Electronic engineering & research; publisher of specifications, schematics, manuals for TV, radio & electronic control equipment; technical & computer books; service data, instruction sheets, cross reference information & various types of catalogs for manufacturers.

**SHELDON SATIN ASSOCIATES INC.**

135 William St.  
New York, NY 10038  
Phone: 212-267-3560  
Sheldon Satin, pres.  
Employee training, management development & business communications.

**SCHIFF-JONES LTD.**

215 E. 68th St.  
New York, NY 10021  
Phone: 212-288-5115  
Telex: VISAG 420565  
Charlotte Schiff-Jones, pres.  
Jane L. Hawley, dir., administration  
Consulting, marketing & programming services to telecommunications industry.

**SCOTT & CO.**

1215 S. Birmingham Ave.  
Tulsa, OK 74104  
Phone: 918-582-1836  
John P. Scott, pres.  
Industrial market research & management consulting services for cable operators & cable product & services suppliers.

**SEARCH ASSOCIATES**

(Div. of The Naples Group)  
Box 783 (33939)  
Suite 309  
4099 9th St. N  
Naples, FL 33940  
Phone: 813-261-0917  
Brad Estes, pres.  
Executive search services for cable television industry.

**SECAGRAPHS INC.**

Suite 106  
15000 W. 6th Ave.  
Golden, CO 80401  
Phone: 303-279-7322  
Regis A. Frank, pres.  
Terry Hulseberg, v.p.  
Michael Shafts, eastern sales mgr.  
Tom Sterlacci, western sales mgr.  
Computer graphics system for cable TV, LAN & utilities including drafting, multiple map displays, pole line data entry, design engineering, construction management & system maintenance.

**M. H. SEIDEN & ASSOCIATES INC.**

109 Williams Ave.  
Spring Valley, NY 10977  
Phone: 914-356-6256  
Martin H. Seiden, pres.  
Economic analysis of products, markets & government regulation.

**SEMO COMMUNICATIONS CORP.**

Box C  
Sikeston, MO 63801  
Phones: 314-471-6594, 314-471-6599  
Travis E. Garrett, pres.  
Thomas Dudley & Jim Crittenden, regional v.p.s.  
Tyrone Garrett, sales & mktg. mgr.

Cable TV systems construction, management, operation, marketing & consulting.

**MIKE SHAPIRO & ASSOCIATES**

Box 1681  
Jacksonville, TX 75766  
Phone: 214-586-7036  
Mike Shapiro  
Broadcast management consultants specializing in solutions to operational problems, sales, programming, news, traffic & personnel. Station & marketing analysis; executive search.

**SHOOSHAN & JACKSON INC.**

1990 M St. NW  
Suite 450  
Washington, DC 20036  
Phone: 202-887-0550  
Harry M. Shooshan III, Charles L. Jackson & Jeffrey H. Rohlfs, principals  
Consulting firm specializing in public policy & telecommunications.

**BILL SIMS**

KLSK  
121 Sandoval St.  
Santa Fe, NM 87501  
Phone: 505-983-5878

**SJOCOM INC.**

Box 1900  
San Francisco, CA 94101  
Phone: 415-567-2246  
Karl Sjodahl, pres. & creative dir.  
Management support, marketing consultants, design & production services.

**SK & A RESEARCH INC.**

2102 Business Center Dr.  
Suite 160  
Irvine, CA 92715  
Phone: 714-476-2051  
Dr. Stuart Krasney, pres.  
Naomi Nussbaum, mktg. mgr.  
Aaron Bazan, mgr., mktg. services  
Steven Nemetz, technical mgr.  
Mary-Jo Graham, asst. to the pres.  
Research consultancy specializing in personal computers for sales & marketing, including market targeting, data analysis, research, prospecting & tracking.

**SPECTRUM PLANNING INC.**

Box 831360  
Richardson, TX 75080  
Phone: 214-680-1000  
Telex: 732561

BLACKBURN & COMPANY

INCORPORATED

Media Brokers & Appraisers Since 1947

■ WASHINGTON, D.C. — (202) 331-9270 ■ ATLANTA, GA — (404) 892-4655	■ CHICAGO, IL — (312) 346-6460 ■ BEVERLY HILLS, CA — (213) 274-8151
---	--

Gerald L. Armes, co-chmn. & pres.  
Duncan McIntosh, co-chmn.  
Lyman Bishop, v.p., mktg.  
Rick Harris, sr. mktg. rep.  
Randy Oster, dir., microwave div.  
Mary Lou Hayes, dir., satellite div.

**Office:**

WASHINGTON, DC 20045: 428 National Press Bldg. Phone: 202-662-7655. Craig Deman.  
System design & engineering; satellite earth station & terrestrial microwave frequency analysis; planning & coordination; FCC license application preparation; ongoing frequency protection; field support; marketing research; field services; database time-sharing services.

**RICHARD STEIN & ASSOCIATES**

Box 665  
Westport, CT 06881  
Phone: 203-454-7271  
Richard Stein, pres.  
Retail advertising for broadcast, cable TV & radio; advertising sales consultant; recruitment, hiring & training of local advertising sales personnel.

**STERLING INSTITUTE INC.**

1010 Wisconsin Ave. NW  
Suite 700  
Washington, DC 20007  
Phone: 202-337-4000  
Telex: 897098  
J. Sterling Livingston, chmn.  
Matthew S. Livingston, pres.  
William Teale, v.p., sales  
Executive education, management development, sales training.

**CLAIRE STERN ASSOCIATES INC.**

16th Floor  
307 Fifth Ave.  
New York, NY 10016-6517  
Phone: 212-532-6680  
Claire M. Stern, pres.  
Marketing studies for business applications of cable for public & private institutions; attitudinal surveys on new cable technology; needs assessment for public access; rights-of-way & permits.

**STERN TELECOMMUNICATIONS CORP.**

307 Fifth Ave.  
New York, NY 10016  
Phone: 212-725-5470  
Telex: 291580 STC UR  
Joseph L. Stern, pres.  
Patrice Sullivan-Teiman, dir., administration  
System design, technical consulting & feasibility studies for broadcast television, STV, cable TV, satellite services, local area networks & data transmission, multi-tenant communications. Product development for pay TV. Right-of-way & route development for fiber communications systems; rooftop antenna site management, franchise & franchise advisory services & analysis of high technology ventures.

**STRUCTURAL SYSTEMS TECHNOLOGY INC.**

6867 Elm St.  
McLean, VA 22101  
Phone: 703-356-9765  
Matthew J. Vlissides, P.E., pres.  
Structural/mechanical studies, analysis,

design, construction, modifications & inspections of towers & antenna structures up to 2000-ft. guyed & 1000-ft. self-supporting.

**JOE SULLIVAN & ASSOCIATES INC.**

340 W. 57th St.  
Suite 101  
New York, NY 10019  
Phone: 212-765-3330  
Joseph J. Sullivan Jr., pres.  
Executive search & recruitment consultants specializing in broadcasting & cable TV.

**SYMONDS & ASSOCIATES**

1229 19th St. NW  
Washington, DC 20036  
Phone: 202-429-4900

**TAILFORD ASSOCIATES CABLE GROUP**

One Sunforest Court  
Toledo, OH 43623  
Phone: 419-475-6600  
Richard Stein, pres.  
William D. Tailford, pres.  
James Cooper, v.p., sales  
Richard D. Thielmann, v.p., mktg.  
Advertising.

**T-C SPECIALTIES CO. INC.**

17 S. Main St., Box 192  
Coudersport, PA 16915  
Phones: 800-458-6074; collect 814-274-8060 (PA only)  
Walter H. Underwood, pres.  
Doug C. Spaulding, plant mgr.  
Judy Tucker, sales rep.  
Daniel Major, mktg.  
Coupon billing specialists & computer software.

**PARRY D. TEASDALE, STATION DEVELOPMENT CONSULTANT**

High St.  
Box 9  
Phoenicia, NY 12464  
Phone: 914-688-9904  
Parry D. Teasdale, chmn.  
Development of financing, staff & programming; supervision of design & installation of studio & transmission facilities for full service & low power TV.

**TELCOM APPRAISAL**

Rte. 2, Box 45  
Washington, MO 63090  
Phone: 314-239-0400  
James C. Goggan, principal  
Consulting in business & asset appraisals, inventories, cost studies & litigation assistance.

**TELECRAFTER CORP.**

Box 27960  
Denver, CO 80227  
Phone: 303-987-2900  
A. Clinton Ober, chmn. & pres.  
Contract door-to-door sales, auditing & installation.

**TELE-ENGINEERING CORP.**

2 Central St.  
Framingham, MA 01701  
Phone: 617-877-6494  
Ernest O. Tunmann, pres.  
Victor Colantonio, dir., mktg.  
Gary C. Cooper, sales mgr., equipment & software

# Management & Technical Services

**Office:**  
FRAMINGHAM, MA. Phone: 800-832-8353

Design, engineering & turnkey construction for the cable, microwave, LPTV & SMATV industry. Franchise support, proposal filing, system design, strand mapping, bill of materials, proof-of-performance. Two-way data transmission systems, digital switching & commercial insertion systems.

**TELE-MEASUREMENTS INC.**  
145 Main Ave.  
Clifton, NJ 07014  
Phones: 201-473-8822; 800-223-0052  
William E. Endres, pres.  
Carl R. Ceragno, v.p., engineering  
Douglas W. Cook, v.p., sales & mktg.  
CCTV design, installation & services; commercial insertion equipment; mobile vans; TV studios, local access studios & local area networks. Distributor of cameras, VTRs, switchers & other video equipment.

**TELESTRATEGIES**  
1355 Beverly Rd.  
Suite 100  
McLean, VA 22101  
Phone: 703-734-7050  
Jerome G. Lucas, pres.  
Shawn Lopez, mktg. mgr.  
Abid Butt, dir., consulting services  
Comprehensive information services company offering executive level seminars & conferences; customized consulting; newsletters & market report in market development, technological & regulatory aspects of cable TV, satellite communications; applications development of videotex & other interactive cable TV services & other comprehensive telecommunication technologies.

**TELETECH COMMUNICATIONS**  
15355 Morrison St.  
Sherman Oaks, CA 91403  
Phone: 818-501-5595  
Facsimile: 818-501-5595  
Kenneth Tuchman, pres.  
Rita A. Wood, exec. v.p.  
Telecommunications, specializing in TV direct response marketing, outbound promotions & cable TV telemarketing consulting.

**TELEVISION CABLE COMMUNICATIONS**  
2666 Gracie Dr.  
De Land, FL 32724  
Phone: 904-736-7161  
Edward P. Whitney, pres.  
CATV consulting, brokerage, appraisals, management, feasibility studies & financing.

**TELEVISION INTERAMERICANA S.A.**  
4545 Ponce de Leon Blvd.  
Coral Gables, FL 33146  
Phone: 305-661-7629  
Telex: 518616 TELEINSA  
Juan M. Palli, pres.  
Jose M. Palli, v.p.  
Maggie Roche, dir., sales  
Communications consultants; sales representatives; producers & distributors of animation, motion picture features, religious & foreign language films, TV film/tape series, news; film buyer.

**TEMPLE, BARKER & SLOANE INC.**  
33 Hayden Ave.  
Lexington, MA 02173  
Phone: 617-861-7580  
Telex: 951929  
TWX: 617-861-7580 x279  
Carl Sloane, pres.  
Lionel L. Fray, v.p.  
Stan Buchin, v.p., mktg.  
Cable TV & broadcasting consultants. Strategic planning, evaluation of mergers & acquisitions, organization design, market research & analysis.

**EDWIN TORNBURG & CO. INC.**  
Box 55298  
Washington, DC 20011  
Phone: 202-291-8700  
Edwin Tornberg, pres.  
Appraisals, brokerage, financial & management consulting for radio, TV & CATV.

**TOWERS, PERRIN, FORSTER & CROSBY INC.**  
245 Park Ave.  
New York, NY 10016  
Phone: 212-309-3400  
Quentin I. Smith Jr., chief exec. officer  
James E. Kieley, pres.  
Consultants to management in the areas of actuarial services, employee benefits, executive compensation, salary management, sales compensation, communications, human resource management; benefits administration; general & risk management.

**TRAINING DELIVERY SERVICES INC.**  
770 Rancho Santa Fe Rd.  
Olivenhain, CA 92024  
Phone: 619-942-8324  
Gordon W. Asmussen, pres.  
Irving Alameda, Ray Dangus, Mary Jo Nuttall, v.p.s  
Consultant & contractor, providing instructors, trainers, course developers for all aspects of the telecommunications industry, from pole climbing to management & sales seminars.

**TRANSCOMM INC.**  
6521 Arlington Blvd.  
Falls Church, VA 22042  
Phone: 703-532-3160  
Dr. Norman C. Lerner, pres.  
Specialists in broadcast, cable, common carrier facilities & services; market research; pricing analysis; financial & economic services; regulatory/expert witness testimony; investment/feasibility evaluation.

**TVSM INC.**  
(The Cable Guide)  
309 Lakeside Dr.  
Horsham, PA 19044  
Phone: 215-443-9300  
TWX: 215-443-7496  
Mark M. Edmiston, chmn.  
Neil A. Heller, pres. & publisher  
Terry Materese, v.p. & exec. editor  
Robert B. Dallas, v.p., national advertising dir.  
Irv Kalick, v.p., national sales dir.

**Office:**  
NEW YORK, NY 10017: 475 Fifth Ave., Suite 1207  
  
Publisher & distributor of customized cable program guide.

**U.S. DEPT. OF COMMERCE**  
14th & Constitution Ave.  
Room 1015  
Washington, DC 20230  
Phone: 202-377-2000  
Lew W. Cramer, acting deputy assistant secretary, Science & Electronics (377-3548)  
Jack R. Clifford, dir., Office of Microelectronics & Instrumentation (377-2587)  
John E. McPhee, dir., Office of Computer & Business Equipment (377-0572)  
Roger F. Stechschulte, dir., Office of Telecommunications (377-4466)  
Science & Electronics Unit, Trade Development, International Trade Administration. Government point of contact for the communications, electronic components, measuring & controlling instruments, medical & dental, photographic, computer & business equipment industries on market research, trade & business assistance.

**UTILITY SYSTEMS DEVELOPMENT**  
23151 Alcalde Dr.  
Suite B-1  
Laguna Hills, CA 92653  
Phone: 714-581-5707  
Bob McKinley, pres.  
Cable TV construction, complete systems.

**VANDA COMMUNICATIONS INC.**  
10 Hancock Dr.  
Florham Park, NJ 07932  
Phone: 201-822-0685  
Roylance H. Sharp, pres.  
Mary P. Sharp, v.p.  
Communications consultants specializing in satellites, microwave, ad hoc networks for broadcast, closed circuit & video conferencing.

**VAZQUEZ & ASSOCIATES**  
Box 260362  
Tampa, FL 33685  
Phone: 813-960-0950  
Raul Vazquez

**T. J. VAUGHAN & ASSOCIATES**  
Box 440  
Rye Beach, NH 03871  
Phone: 603-964-6688  
Thomas J. Vaughan, pres.  
M. Winsor & J. Glynn  
Site selection, pattern & antenna analysis, antenna modification, pattern measurements, field tests.

**VEGA ASSOCIATES INC.**  
349 E. 49th St.  
Suite 1T  
New York, NY 10017  
Phone: 212-980-6668  
Paul P. Saitta, pres.  
Donald Minor, v.p.

**Branch Office:**  
HEMPSTEAD, NY 11550: 144 N. Franklin St.  
Phone: 516-292-9500

Specialists in all phases of lighting design, staging services, videodisc, teleconferencing & production for network, cable, theatre & corporate communications. Consultants for audio/visual design & facilities planning.

**VICKERMAN-ZACHARY-MILLER**  
330 Franklin St.  
Fourth Floor  
Oakland, CA 94607  
Phone: 415-835-2761  
M. John Vickerman Jr., pres.  
J. Michael Zachary, v.p.  
P. Madsen, mktg. dir.  
Consulting services in engineering & architecture for system facilities. Studio design, headend complexes & industrial plant facilities.

**VIDEO COMMUNICATIONS INC.**  
1325 Springfield St.  
Feeding Hills, MA 01030  
Phone: 413-786-7955  
Easylink: 62702640  
W. Lowell Putnam, pres.  
Fran St. Hill, business mgr.  
Computer systems for TV stations including sales/traffic/accounts receivable, G/L, A/P, payroll & music videos.

**VIDEO MANAGEMENT CONSULTANTS**  
101 Little Oak Lane  
Altamonte Springs, FL 32714  
Phone: 305-682-5884  
Rochelle Kobrin, pres.  
Natalie Ross, v.p.  
Chris Dean, v.p., sales  
Mobile production units; electronic videotape editing; video projection; program & commercial production; tape duplication.

**VIDEOPHILE INC.**  
4582 S. Ulster Pkwy.  
No. 1301  
Denver, CO 80237  
Phone: 303-770-8000  
Stephen Barber, v.p.  
Tom Becker, dir., operations  
Affiliates: Coaxial Analysts Inc. (see listing); Coaxial Capital Assoc. (see Brokerage & Financing); Coaxial Construction Corp. (see Cable TV System Construction)  
Local area networks, CATV, SMATV & MATV design, engineering & construction; CAD/CAM LAN design services; video conferencing & engineering consultation.

**VIDEO PROBE INDEX INC.**  
Box 575  
Weaverville, NC 28787  
Phone: 704-658-0526  
Robert Schultz, pres.  
Gloria Mamber, v.p.  
George I. Andrews, dir., field operations

Focus group specialists for the entertainment, information & communications industries. Expertise in consumer & executive panels. Moderator experienced in all phases of broadcast, cable, pay cable & market research.

**VIDEO RESEARCH SYSTEMS**  
121 E. Front St.  
Suite 103  
Traverse City, MI 49684  
Phone: 616-947-1852  
Foster Winter, pres.  
Sandra Winter, v.p.  
Focus groups and other qualitative market research services for broadcasters & cable TV operators.

**WASHINGTON INTERNATIONAL TELEPORT**  
Div. of Carley Teleport Communications  
6861 Elm St.  
Suite 4A  
McLean, VA 22101  
Phone: 703-734-2724  
Facsimile: 702-734-8631  
David Carley, chmn., CTC  
Bruce Kirschenbaum, pres. & chief exec. officer, CTC  
Armand Kumar, exec. v.p.  
Loretta M. Tramble, dir., sales & traffic

**Teleport facility:**  
ALEXANDRIA, VA 22312: 6457 Stephenson Way. Phone: 703-642-8585

Owns & operates WIT, Washington, DC. Video & voice/data transmission, processing, microwave intercity & international connections, satellite uplink & downlink from C- & Ku-band satellites.

**WESTEK COMMUNICATIONS SERVICES**  
516 Zion St.  
Aurora, CO 80011-8638  
Phone: 303-367-1515  
Joel Clark Humke, pres.  
Technical & field services for engineers, broadcasters, microwave & communications users. Spectrum analysis measurements, antenna measurements, turnkey installations, technical personnel evaluation, emergency services.

**WILKIN BROADCAST CONSULTANTS INC.**  
27091 Paseo Activo  
San Juan Capistrano, CA 92675  
Phones: 714-493-5333; 714-493-6832  
Eugene (Gene) W. Wilkin, pres. & chief exec. officer  
Anita D. Wilkin, exec. v.p.  
Judith L. Wilkin, v.p. & research dir.  
Consultants for radio, TV, CATV & low power TV: TV feasibility studies, income/expense projections, organizational plans. Program research, negotiation, acquisition & scheduling. UHF Independent specialists.

### THOMAS M. WING & ASSOCIATES

7457 Swan Point Way  
Columbia, MD 21045  
Phone: 301-964-2217  
Thomas M. Wing, pres.  
Market planning & research for cable, broadcast, DBS, ITFS & closed circuit TV systems. Educational TV marketing & development. Organization design.

### WOLD COMMUNICATIONS INC.

10880 Wilshire Blvd.  
Suite 2204  
Los Angeles, CA 90024  
Phone: 213-474-3500  
Telex: 4720534 RWCII  
TWX: 910-342-6977  
Facsimile: 213-474-4919  
Robert N. Wold, chmn.-pres.  
Bill Hynes, exec. v.p. & gen. mgr.  
Robert E. Wold, sr. v.p., sales & operations  
Tom Bartunek, v.p., eastern sales  
Dorothy Marsh, v.p., western sales  
Chuck Conaty, sr. v.p., engineering & technical operations  
Richard Marsh, v.p., network operations  
Robert A. Williams, v.p., facilities & traffic  
Paul Johnson, v.p., international sales

#### Branch Offices:

NEW YORK, NY 10022: 875 Third Ave. Phone: 212-832-3666. Steve Ludwig, v.p., operations

WASHINGTON, DC: 8150 Leesburg Pike, Vienna, VA 22180. Phone: 703-442-8550. George Geesey, dir. of operations

Provides complete satellite & terrestrial interconnection services for television networks. Fixed transmit/receive satellite earth stations (with playback capability) in New York, Los Angeles & Washington, DC. Fleet of mobile satellite uplinks & mobile microwave. Downlink earth stations in various cities. Services include program production for television & videoconferencing, monoaural or stereo.

### WOODSIDE-CABLE CONSULTING GROUP

733 Summer St.  
Stamford, CT 06901  
Phones: 800-243-7891; 203-348-8498  
Rick Perrone, partner & sr. v.p.  
David Schreff, dir., mktg. & research  
Consultants providing services in finance, strategic planning, management, EDP, rate increases, deregulation, franchising, operations & other associated cable-related activities.

### WORLD WIDE INFORMATION SERVICES INC.

360 First Ave.  
New York, NY 10010  
Phone: 212-677-7839  
Richard W. Hubbell, pres.  
Consulting.

### WPS-CATV SERVICES DIVISION

443 Grand Ave.  
South San Francisco, CA 94080  
Phone: 415-871-5911  
Rick Albert, pres.  
Shari Bielanski, v.p.  
Cable & pay TV computerized subscriber billing, accounting, management information &

marketing statistics designed exclusively for the cable & pay TV industries. Intelligent Data Terminal Service available in conjunction with WPS package systems or as a stand alone system.

### LOWELL R. WRIGHT

Box 1748  
Winter Park, FL 32790  
Phone: 305-629-4930  
Aeronautical consulting including air traffic control, airspace utilization, accident investigation, litigation assistance, potential hazards to air navigation; written & oral testimony & affidavits.

### THE WYCKOFF ORGANIZATION

20 Joann Court  
Walnut Creek, CA 94596  
Phone: 415-939-9243  
Representative & consultant services.

### WALTER S. WYDRO CONSULTANTS

The Atrium Suite No. 10  
4 Terry Dr.  
Newtown, PA 18940  
Phone: 215-860-2288  
Walter S. Wydro, pres.  
Alicia Ann Thorne, dir., systems operations  
Barry Nuss, sr. staff engineer  
Anne Zielanski, office mgr.  
Telecommunications consultants specializing in broadcasting & CATV financial management, litigation representation, engineering,

system evaluation, laboratory measurements, interactive systems, franchise applications, pay cable, LAN/voice-data/video, special subscriber services, municipal services.

### STEVE WYMAN & ASSOCIATES INC.

1835 Savoy Dr.  
Suite 112  
Atlanta, GA 30341  
Phone: 404-455-1651  
Steve Wyman, pres.  
Executive search, consulting & brokerage.

### JIM YOUNG & ASSOCIATES INC.

One Young Plaza  
1235 Ranger Hwy.  
Weatherford, TX 76086  
Phones: 817-599-7623; 800-433-2160  
Jim Young, pres.  
Peter Froelich, v.p.  
Dave Dieson, v.p.  
Karen King, business mgr.  
Specializes in cable TV, RF engineering, satellite communication & telecommunications personnel.

### JANE YUROW ASSOCIATES

6917 Arlington Rd.  
Suite 302  
Bethesda, MD 20814  
Phone: 301-591-3338  
Consulting on telecommunications & information issues. Particular expertise in international & content-related issues.

# BLACKBURN & COMPANY

## I N C O R P O R A T E D

Media Brokers & Appraisers Since 1947

WASHINGTON, D.C. 20036  
1100 Connecticut Ave., NW  
(202) 331-9270

ATLANTA, GA 30361  
400 Colony Square  
(404) 892-4655

CHICAGO, IL 60601  
333 N. Michigan Ave.  
(312) 346-6460

BEVERLY HILLS, CA 90212  
9465 Wilshire Blvd.  
(213) 274-8151

# Manufacturers and Suppliers of Broadcasting & Cable Television Equipment

## AAD ACCESSORIES INC.

1300 Morse  
Elk Grove Village, IL 60007  
Geri Swientek

## AARMOR CASE

2100 Lapo Rd.  
Lake Odessa, MI 48849  
Phones: 616-374-5431; 616-374-5651  
Steven J. Catlin, pres.  
David Hall, sales  
Designs & manufactures reusable shipping, carrying & handling cases & containers. Electronics mobile racks & custom cases.

## THE ABCOM CORP.

Box 2040  
Miami, FL 33116  
Phone: 305-255-6611  
M. L. Castellanos, pres.  
Gipsy L. Castellanos, v.p.  
Diana Castellanos, dir. of mktg.  
TV equipment suppliers, distributors, importers & exporters of TV & radio equipment (RF).

## ABEKAS VIDEO SYSTEMS INC.

101 Galveston Dr.  
Redwood City, CA 94063  
Phone: 415-369-5111

## ABERDEEN CO.

5922 Bowcroft St.  
Los Angeles, CA 90016  
Phone: 213-202-2772  
Telex: 18-1975  
George M. Acker, pres.  
Supplies lashing wire & construction hardware, plastic pedestals, cable clips.

## ACOUSTIC SYSTEMS

Box 3610  
415 East Saint Elmo Rd.  
Austin, TX 78764  
Phones: 512-444-1961; 800-531-5412  
Telex: 767119  
Jeff Schmidt, pres.  
Bill Weitzenkorn, v.p.  
Tim Jarvis, industrial mktg. mgr.  
Prefabricated, acoustic broadcast, recording & production studios.

## ACRODYNE INDUSTRIES INC.

516 Township Line Rd.  
Blue Bell, PA 19422  
Phones: 215-542-7000; 800-523-2596  
Telex: 846358  
Marshall Smith, pres.  
Dan Traynor, v.p.  
Dr. Tim Hulick, v.p., engineering  
Joe Wozniak, sales & mktg. mgr.  
Ron Briggs, international mktg. mgr.  
TV transmitters, LPTV transmitters, translators, antennas and complete RF systems.

## ACS INC.

3365 Verdugo Rd.  
Los Angeles, CA 90065  
Phone: 213-257-0878  
Emile J. Petre, gen. mgr.  
Wireless & condenser microphones, loudspeakers, drivers, calibration exciters, test calibrators.

## ADAMS-RUSSELL ELECTRONICS INC.

(Arvis Div.)  
300 Second Ave.  
Waltham, MA 02154  
Phones: 617-890-5850; 800-272-7847  
John J. Lynch, pres.  
Trevor Lambert, v.p., development  
Roger H. Strawbridge, project dir., sales & mktg.  
Manufacturers of cable & broadcast automation systems; commercial insertion, traffic & billing functions.

## ADAMS-SMITH

34 Tower St.  
Hudson, MA 01749  
Phone: 617-562-3801  
Telex: 920 087  
Fax: 617-568-0404  
A. Simon, pres.  
Time code, tape synchronizing & audio-for-video editing equipment.

## ADAPT COMMUNICATION SUPPLY CO. INC

138 Prospect Ave.  
Hewlett, NY 11557  
Phones: 516-593-1790; 800-232-7826  
Daniel E. Pelz, pres. & national sales mgr.  
Andrea M. Pelz, corp. secy.  
Denise V. Smith, operations mgr.  
Denise Marie Casamassima, customer service  
Full line distributor of cable television equipment specializing in connectors, drop material, coaxial cable, traps & security devices, grounding materials, tools & safety equipment, heat shrink & enclosures.

## ADC TELECOMMUNICATIONS INC.

4900 West 78th St.  
Minneapolis, MN 55435  
Phone: 612-835-6800  
Telex: 29-0321  
F. R. Boswell, pres.  
D. A. Leese, v.p., sales & mktg.  
Designs, manufactures & markets full line of electromechanical & electronic products for the telecommunications, broadcast & data communications industries.

## ADELPHON INC.

100 Covelo  
Box 7256  
Fort Worth, TX 76111  
Phone: 817-335-8666

## ADM TECHNOLOGY INC.

1626 E. Big Beaver Rd.  
Troy, MI 48084  
Phone: 313-524-2100  
Telex: 231114 ADMDESIGN TRMI  
Robert A. Bloom, pres.  
Murray A. Shields, v.p., sales  
Manufacturer of audio consoles & related components for radio, TV, film & video post-production.

## ADRIAN STEEL CO.

906 James St.  
Adrian, MI 49221  
Phone: 517-265-6194  
Harley J. Westfall, pres.  
Carl R. Tavierne, v.p.  
Lynn Baugh, sales mgr.  
Mark S. Hassel, regional sales mgr.

Service van interior equipment, safety/security partitions & ladder racks, drawer units, bins & shelving for vans, mini vans & pickups.

## ADVANCED DESIGNS CORP.

924 West 17th St.  
Bloomington, IN 47401  
Phone: 812-333-1922  
Martin Reiss, pres.  
Manufacturer of doppler weather radar & remote color weather radar display systems.

## ADVANCED MICRO-DYNAMICS

80 Bolton Rd.  
Harvard, MA 01451  
Phone: 617-456-3570

## ADVANCED MUSIC SYSTEMS-CALREC

AMS Industries PLC  
Billington Rd.  
Burnley, Lancashire  
BB11 5ES ENGLAND  
Phone: 0282-57011  
Telex: 63108 AMS-G  
Mark V. Crabtree, managing dir.  
Stuart Nevison, dir.  
John Gluck, sales  
Designers & manufacturers of digital audio processing equipment including digital delays, reverbs, pitch changers, audio/video synchronizers, mixing consoles, microphones & hard-disk-based digital recording/editing systems.

## ADWAR VIDEO CORP.

2370 Merrick Rd.  
Bellmore, NY 11710  
Phones: 516-785-1200; 800-344-1414  
Samuel Adwar, pres.  
Trudy Adwar, v.p.  
Avnor Dror, chief engineer  
Perry Silverman, service mgr.  
Michael Adwar, editor  
Sales, service & rentals of major brands of video equipment, accessories, videotapes & videocassettes. Custom modifications, color and b&w hip switcher, automatic editor, chroma keyer. Film duplication & editing. Film-video transfer.

## AEG BAYLY INC.

167 Hunt St.  
Ajax, Ont. L1S 1P6  
Canada  
Phone: 416-683-8200

## AERO-LIFT

(Div. of Bentley Inc.)  
15 Fairfield Place  
West Caldwell, NJ 07009  
Phone: 201-575-7484  
Peter P. Bentley, pres.  
Aerial towers, bucket lifts & platforms, telescopic, articulating & vertical lifts.

## A. F. ASSOCIATES INC.

100 Stonehurst Court  
Northvale, NJ 07647  
Phone: 201-767-1000  
Telex: 642-107  
Arnold Ferolito, pres.  
Lois Siracusano, exec. v.p.  
Tom Canavan, v.p. & gen. mgr.  
Richard Lunniss, v.p., sales  
Marc Bressack, mgr., product sales  
Meryl Altman, mgr., system sales

Turnkey television systems; remote vehicles; compilation/cart systems.

## AGFA-GEVAERT INC.

100 Challenger Rd.  
Ridgefield Park, NJ 07660  
Phone: 201-440-2500

## AIRTRON

(Div. of Litton Systems Inc.)  
200 E. Hanover Ave.  
Morris Plains, NJ 07950  
Phone: 201-539-5500  
TWX: 710-986-7473  
Joseph J. LoSchiavo, pres.  
Maurice Grosso, national sales mgr.  
Manufacturer of microwave components, waveguide & RF subsystems.

## AKG ACOUSTICS INC.

77 Selleck St.  
Stamford, CT 06902  
Phone: 203-348-2121  
S. Richard Ravich, pres.  
Robert Majernik, v.p.  
Derek Pilkington, dir., operations  
Dave Talbot, sales & mktg.  
John T. Pynch, service mgr.  
Distributor of professional microphones, digital delays, digital reverbs, headphone and phono cartridges.

## AKAI

800 W. Artesia Blvd.  
Compton, CA 90220  
Phone: 213-537-8765  
C. E. Phillips, exec. v.p.  
M. W. Wiggins, v.p., sales  
Manufacturer of home type VHS video recorders.

## ALAMAR ELECTRONICS USA INC.

36 Railway Ave.  
Campbell, CA 95008  
Phone: 408-866-9373  
Douglas A. Hurrell, pres.  
Henry Votmsier, sales  
Automation & remote control products.

## ALCESTIS DISTRIBUTION CO.

Box 239  
Grantville, PA 17028-0239  
Phone: 717-469-0777  
Phyllis A. Devine, gen. mgr.  
Distributor of trailers, accessories, tools & equipment.

## ALDEN ELECTRONICS INC.

40 Washington St.  
Westborough, MA 01581  
Phone: 617-366-8851  
Telex: 94-8404  
Joseph H. Girouard, pres.  
Lawrence A. Farrington, v.p.  
John P. Carlson, mgr., advertising & sales promotion  
Manufactures, sells & leases color weather graphic display systems for live weather satellite pictures or computer derived weather graphics & live weather radar pictures, analog & digital facsimile weather chart recorders & scanners, marine radiofacsimile weather chart recorders & facsimile communications systems.

## ALEXANDER BATTERIES

Box 1508  
Mason City, IA 50401  
Phone: 515-423-8955  
Fax: 515-423-1644  
Richard Alexandres, pres.  
Steve Alexandres, v.p.  
Bob Williams, product mgr.  
Georgia Franks, gen. mgr.  
Jon Alexandres, sales  
Karol Keppy, mktg.  
Battery products for most major brands of VTR equipment. Battery chargers & LED-readout battery analyzers.

## ALFORD MANUFACTURING CO.

32 Sixth Rd.  
Woburn, MA 01801  
Phone: 617-935-8610  
TWX: 710-348-1063  
Cable: AMCIBOS  
Andrew Alford, owner  
Fred Abel, principal engineer & sales  
Manufacturers of RF instruments & components used in RF measurements, slotted lines, tuners, biased tees.

## ALIAS RESEARCH INC.

110 Richmond St. East  
Suite 500  
Toronto, Ont. M5C 1P1  
Canada  
Phone: 416-362-9181

## ALLEN AVIONICS INC.

224 East Second St.  
Mineola, NY 11501  
Phone: 516-248-8080  
Fax: 516-747-5481  
A. K. Allen, pres.  
Richard Mintz, v.p.  
James Lyons, v.p., engineering  
Manufacturer of delay lines, LC filters, hum eliminators, networks & distribution amplifiers.

## ALLIED BROADCAST EQUIPMENT

Box 1487  
Richmond, IN 47375  
Phone: 317-962-8596

## ALLIED ELECTRONICS

(Subsidiary of Digatech Inc.)  
401 E. 8th St.  
Fort Worth, TX 76102  
Phone: 817-336-5401  
Telex: 75-8314  
H. L. Yepsen, chief exec. officer  
David A. Yaniko, pres.  
John Batts, v.p., mktg. & purchasing

### Branch Offices:

DECATUR, GA 30030: 534 Medlock Rd.  
Phone: 404-377-3555

ELGIN, IL 60120: 1355 N. McLean Blvd.  
Phone: 312-697-8200

FORT LAUDERDALE, FL 33319: San Casa Professional Bldg., 5440 N. State Rd. 7, Room 24. Phone: 305-486-0500

GARDEN GROVE, CA 92643: 11901 Westminster Ave., Unit M. Phone: 714-554-0731

HAYWARD, CA 94544: 2446 Pratt Ave. Phone: 415-487-5250

MARLOW HEIGHTS, MD 20748: 4235 28th Ave., Suite 607. Phone: 301-423-0161

MINEOLA, NY 11501: 328 Willis Ave. Phone: 516-248-2360

SAN JOSE, CA 95128: 1659 W. San Carlos, Suite E. Phone: 408-995-0470

SEATTLE, WA 98107: 250 N.W. 39th St. Phone: 206-547-2827

WILMINGTON, MA 01887: Colonial Plaza, 25 Lowell St. Phone: 617-942-0150

Distributor of industrial-type electronic parts & supplies.

## ALLIED TOWER COMPANY INC.

12450 Old Galveston Rd.  
Webster, TX 77598  
Phone: 713-486-7691

## ALPHA AUDIO ACOUSTICS

2049 West Broad St.  
Richmond, VA 23220  
Phone: 804-358-3852

## ALPHA ELECTRONICS

1365 39th St.  
Brooklyn, NY 11218  
Phones: 718-633-2800; 800-221-5802

## ALPHA ENGINEERING CORP.

3542 W. Northview  
Phoenix, AZ 85021  
Phone: 602-841-7670  
William A. Rheinfelder, pres.  
CATV test equipment. Amplifier alignment center. Cable TV system calibrator.

## ALPHA TECHNOLOGIES INC.

3767 Alpha Way  
Bellingham, WA 98225  
Phone: 206-647-2360  
Telex: 04-356760  
Fax: 206-671-4936

### Canadian Branch Office:

7033 Antrim Ave.  
Burnaby, B.C. V5J 4M5  
Phone: 604-430-1476  
Fax: 604-430-8908  
Fred Kaiser, pres.  
Robert Bridge, sales mgr.  
CATV standard & standby power supplies, UPS systems, battery chargers, computer

standby power sources, inverters & status monitoring equipment for one-way and two-way cable systems.

## ALPHA VIDEO & ELECTRONICS CO.

200 Keystone Dr.  
Carnegie, PA 15106  
Phone: 412-429-2000  
Henry B. Lassige, pres.  
Terance M. Lassige, v.p.

## ALPHA WIRE CORP.

Box 711  
711 Lidgerwood Ave.  
Elizabeth, NJ 07027-0711  
Phone: 201-925-8000  
Telex: 6853017  
TWX: 710-996-5895  
Philip R. Cowen, chmn. & chief exec. officer  
Larry Myers, v.p., sales  
Raymond Colvin, v.p., mktg.  
Avi Bahir, v.p., operations  
Paul Messina, communications mgr.  
Nina Levine, mktg. communications coordinator  
Manufacturer of wire, cable & tubing.

## ALTA GROUP INC.

535 Race St.  
Suite 230  
San Jose, CA 95126  
Phone: 408-297-2582  
Fax: 408-297-1206  
Wayne J. Lee, pres.  
Frank J. Alioto, v.p., sales  
Michael O. Paiva, dir., mktg.  
Manufacturer of digital video production systems incorporating digital effects, TBC/synchronization, audio/video processing, switching & still store.

## ALTRONIC RESEARCH INC.

Box 249  
Yellville, AR 72687  
Phone: 501-449-4093  
Telex: 386496 ALTRONIC  
John Dyess, pres.  
Alice Milligan, sales dir.  
Tim Roper, mktg. mgr.  
Kenneth Hemphill, plant mgr./customer service  
Air-cooled & water-cooled dummy loads from 5-kw to 200-kw; high-power non-reactive cermet resistors from 1-kw to 250-kw.

## AMBER ELECTRO DESIGN INC.

4810 Jean Talon West  
Montreal, Que. H4P 2N5  
CANADA  
Phones: 514-735-4105, 800-361-3697  
Telex: 05-827598  
Wayne Jones, pres.  
Guy Lemieux, v.p.  
Jean Paul Filteau, mgr., mktg. & sales  
Programmable & portable audio analyzers & noise measuring systems.

## AM CABLE TV INDUSTRIES INC.

Box 505  
Quakertown, PA 18951  
Phones: 215-536-1354  
I. Tom Saldi, pres. & chief exec. officer  
Philip A. Verruto, v.p., sales & mktg.  
Joseph D. Rocci, v.p., engineering  
Stanford Cook, v.p., manufacturing  
Aerial & underground construction, system rebuilds & upgrades, multiple dwelling units & drop units, computer field engineering services, system design, professional management & turnkey services aided by on-site computerized production & inventory control. Manufacturers of addressable off-premises equipment, utility meter reading, energy management, status monitoring systems for LANs & CATV systems. Telecommunications construction including fiber optic & expanded local area network installations by network technologies div.

## AMCO ENGINEERING CO.

3801 Rose St.  
Schiller Park, IL 60176  
Phones: 312-671-6670; 1-800-833-3156  
Fax: 312-671-9469  
TWX: 910-227-3152  
Edwin V. Anderson, pres.  
Joseph Mack, v.p.  
Tom Anderson, gen. mgr.  
Floyd Johnson, national sales mgr.  
Robert C. Komarek, dir., mktg.  
Jim Witecha, quotations/engineering mgr.  
Gene Gibula, quotations  
Modular console systems, cabinets, cooling devices & accessories.

## AMCO EQUIPMENT CORP.

78 Halloween Blvd.  
Stamford, CT 06902  
Phone: 203-323-7800

## AMDX CORP.

160 Wilbur Place  
Bohemia, NY 11716  
Phone: 516-567-7887  
Ivan D. Socher, pres.  
Jack Egan, mktg.  
Digital data modems for 2-way broadband coaxial cable, monitor, control & data systems.

## AMERICAN LIGHTWAVE SYSTEMS INC. (ALS)

358 Hall Ave.  
Box 1549  
Wallingford, CT 06492-1149  
Phone: 203-265-8802  
Dr. M. Farooque Mesiya, pres. & chief exec. officer  
John Holobinko, v.p., sales & mktg.  
Broadcast quality single channel and multichannel fiber optic transmission system; VSB/AM video switching systems; off-premise 2-way addressable subscriber systems.

Buyers and sellers can use  
the new tax law to save  
thousands at no cost, through  
our association with  
Grant Thornton, CPAs.

THE  
TED HEPBURN  
COMPANY

Ted Hepburn, President Todd Hepburn, Vice-President  
325 Garden Road, Palm Beach, Florida 33480 (305) 863-8995  
P.O. Box 42401, Cincinnati, Ohio 45242 (513) 791-8730

## Manufacturers & Suppliers

### AMERICAN PHOTONICS INC.

Box 289  
71 Commerce Dr.  
Brookfield Center, CT 06805  
Phone: 203-755-8950  
Telex: 82-1353  
James Walyus, chief exec. officer  
James Byrne, pres.  
John T. Goehrke, product mktg. mgr.  
Manufactures fiber optic data/telecom modems, multiplexers & ethernet LAN hardware. Products include optical modems; multiplexers for asynchronous or synchronous signals; ethernet local repeaters, optical remote repeaters & network expanders; WDM couplers.

### AMHERST ELECTRONIC INSTRUMENTS INC.

Box 201  
Haydenville, MA 01039  
Phone: 413-268-3030

### AMPEREX ELECTRONIC CORP.

Exec. Offices & Slatersville Div.:  
Providence Pike  
Box 278  
Slatersville, RI 02876  
Phone: 401-762-3800  
James Robinson, pres.  
Ed Feinberg, v.p., gen. mgr.  
Robert Carlin, v.p., sales

### Hicksville Div.:

HICKSVILLE, NY 11802: Phone:  
516-931-6200

### Regional Offices:

NORTHEAST: Hicksville, NY 11802—230 Duffy Ave. Phone: 516-931-6200

SOUTHEAST: Norcross, GA 30092—6251 Smithpointe Dr., Suite 410. Phone: 404-242-2624

NORTH CENTRAL: Wooddale, IL 60191—360 Beinoris Dr. Phone: 312-860-7373

SOUTH CENTRAL: Dallas, TX 75243—13773 NC Expwy., Suite 1228. Phone: 214-231-3481

NORTHWEST: Santa Clara, CA 95054—3000 Scott Blvd., Suite 107. Phone: 408-727-6132

SOUTHWEST: North Hollywood, CA 91604—3760 Cahuenga Blvd. Phone: 818-980-4212

TV camera tubes (30mm, 25mm, 18mm, 1/2 inch), lead oxide, antimony trisulfide & heterojunction, solid state image sensors & imaging devices, deflection assemblies & accessories.

### AMPEX CORP.

401 Broadway  
Redwood City, CA 94063  
Phone: 415-367-2011  
Telex: 348464  
TWX: 910-378-5920  
Cable: Videotape Redwood City  
Roy H. Ekrom, pres.  
Charles A. Steinberg, exec. v.p.  
Mark Sanders, v.p. & gen. mgr., audio-video systems div.  
Tom Nielson, national sales mgr.  
Willie Scullion, dir., mktg.

### Branch Offices:

ALLENDALE, NJ 07401: 5 Pearl Court. Phone: 201-825-9600

ARLINGTON HEIGHTS, IL 60005: 719 W. Algonquin Rd. Phone: 312-593-6000

ATLANTA, GA 30340: 3135 Chestnut. Phone: 404-451-7112. TWX: 810-751-8586

CARROLLTON, TX 75006: 3353 Earhart Dr. Phone: 214-239-1667. TWX: 910-861-4967

CUPERTINO, CA 95014: 10435 N. Tantau Ave. Phone: 408-253-6020

DAYTON, OH 45432: 4130 Linden Ave. Phone: 513-254-6101. TWX: 810-459-1846

GLENDALE, CA 91201: 500 Rodier Dr. Phone: 213-240-5000. TWX: 910-497-2268

SALT LAKE CITY, UT 84115: 2880 S. Main St., Suite 111. Phone: 801-487-8181

SEATTLE, WA 98188: 628 Industry Dr. Phone: 206-575-0156

WASHINGTON, DC: 10215 Fernwood Rd., Bethesda, MD 20834. Phone: 301-530-8800. TWX: 710-828-9689

**Amplex International Operations Inc.:**  
Redwood City, CA 94063: Box 4000

AUSTRALIA: Amplex Australia Pty. Ltd., Box 199, 55-61 Talavera Rd., North Ryde, N.S.W. 2113. Phone: 02-887-3333. Telex: AA-20608. Amplex Australia Pty. Ltd., 21 Terra-Cotta Dr., Blackburn, Victoria. Phone: 03-877-6222. Telex: AA-34743

BAHRAIN: Amplex World Operations, Abu Fateh Bldg. 499, Rd. 1706, Diplomatic Area, Box 26627. Phone: 973-274139. Telex: 9823-BN

BELGIUM: Amplex S.A., Rue de L'Industrie, 8, B-1400 Nivelles. Phone: 067-22.49.21. Telex: 574.32. Cable: Amplex Nivelles

BRAZIL: Amplex do Brazil Electronica Ltd., Rua Visconde de Pirajá 595, Grupo 1104, Ipanema, 22410 Rio de Janeiro. Phone: 021-274-8122. Telex: 021-21828-ABEL-BR. Cable: Videotape Rio

CANADA: Amplex Canada Inc., 1770 Argenta Rd., Mississauga, Ont. L5N 3S7. Phone: 416-821-8840. Telex: 065-28069. Cable: AMPEX BMTN. 1116 55th Ave. NE, Calgary, Alta. T2E 6Y4. Phone: 403-275-3444. Telex: 038-06828. Cable: AMPEX CGY. 729 Meloche St., Dorval, Que. H9P 2S4. Phone: 514-636-4840

COLOMBIA: Amplex South America (ASAC). Mailing address: Apartado Aereo 29613, Bogota. Office: Carrera 16A Nr. 79-25, Bogota. Phone: 236-4659. Telex: 044681. Cable: Videotape Bogota

CYPRUS: AWOSA S. A. Mailing address: Box 643, Hilton Area, Nicosia. Office: Apt. 802 Ghinis Bldg., 58-60 Dighenis Akritis Ave., Nicosia

ENGLAND: Amplex International (EAME HQ), Acre Rd., Berkshire RG2 0QR. Phone 0734-875200. Telex: 847611. Cable: Videotape Reading

FRANCE: Amplex SARL, Courcellor I, 2 Rue Curnonsky, 75017 Paris. Phone: 1-270-55.00. Telex: 620903. Cable: Videotape Paris

GERMANY: Amplex Europa GmbH, Walter-Kolb-Str. 9-11, 6000 Frankfurt (Main) 70, West Germany. Phone: 60580. Telex: 413774. Cable: Videotape Frankfurt

HONG KONG: Amplex World Operations S.A., 908-911 Tsim Sha Tsui Centre, 66 Mody Rd., Tsim Sha Tsui, Kowloon. Phones: 3-678051, 3-7210323. Telex: 43857 Amplex HX. Cable: Videotape Hong Kong

ITALY: Amplex Italiana S.P.A. Mailing address: Casella Postale 10720, Rome-EUR. Office: Via Riccardo Gigante 4, 00143 Rome. Phone: 06-55461. Telex: AMPEXR-I-680243. Cable:

AMPEXROMA. Via Cristoforo Colombo 49, 20090 Trezzano Sul Naviglio, Milano. Phone: 02-445-9551. Telex: 321246. Cable: AMPEXITAL

JAPAN: Amplex Japan Ltd. Mailing address: Box 15, Tokyo Ryutsu Center, 6-1-1 Heiwajima, Ota-ku, Tokyo 143. Phones: 03-767-4521/4522/4523. Telex: 02466774 AMPEX J (open line), TRCAJ (Amplex Net)

MEXICO: Amplex de Mexico S.A. de C.V. Mailing address: Aptdo. Postal No. 13-615, Col. Portales, Delegacion Benito Juarez, Mexico 13, D. F. 03300. Office: Division del Norte No. 1832, Col. Portales, Delgacion Benito Juarez, Mexico 13, D. F. 03300. Phones: 539-68-70/71/72. Telex: 017-73-915. Aurex S.A. de C.V. Mailing address: Apt. Postal 83-60, Tlahuac, Mexico 23, D. F. Office: Calzada Tulyehuaico 3370, Mexico 23, D.F.

NETHERLANDS: Amplex B.V. Mailing address: Box 9026, 3506 GA Utrecht. Office: Col-oradodreef 36, 3565 BV Utrecht. Phone: 030-612921. Telex: 47856. Cable: Amplex Utrecht. Fax: 030-33-14-28 or 020-26-29-62

SINGAPORE: Amplex International Sales Corp., 151 Chin Swee Rd., Manhattan House, Singapore 0316. Phone: 2352577. Telex: RS36172 AMPEXS. Cable: AISCSSING

SPAIN: Amplex Trading Co. S.A., Calle Princesa, No. 47, 5th Floor C & D, Madrid 8. Phones: 241-0919/2194/2394/2870

SWEDEN: Amplex AB, Box 7056 (Rissneleden 8), S-172 07 Sundbyberg. Phone: 08-28.29.10. Telex: 10867 AMPEX S

SWITZERLAND: Amplex World Operations S.A., Rue du Simplon 13, 1700 Fribourg. Phone: 037-81.31.11. Telex: 36196. Cable: Videotape Fribourg

VENEZUELA: OTTACCA-AMPEX, Apartado 76825, Caracas 1070-A. Phones: 782-3255, 781-5312. Telex: 21229 OTACCA. Cable: OTACCA-CARACAS

Video tape recorders, switchers, editing graphics & still store systems, video & audio magnetic tape.

### AMTEL SYSTEMS INC.

12056 Forestgate  
Dallas, TX 75243  
Phone: 213-880-9011

### AMX CORP.

12056 Forestgate Dr.  
Dallas, TX 75243  
Phones: 214-644-3048; 1-800-222-0193  
Telex: 709647 AMXCORP  
Scott Miller, pres.  
Bruce Christianson, v.p., sales & mktg.  
Remote control systems for media & environmental equipment.

KEITH ANDERSON CO.—See Television Technology Corp.

### ANDIAMO INC.

Box 8415  
11520 Warner Ave.  
Fountain Valley, CA 92728  
Phone: 714-751-8711

### ANDREW CORP.

10500 W. 153rd St.  
Orland Park, IL 60462  
Phone: 312-349-3300  
Telex: 25-3897  
TWX: 910-651-3340  
Cable: WERDNA, Chicago  
E. J. Andrew, chmn.  
Floyd L. English, pres.

Henry C. Johnson, v.p., sales  
Harry D. McKee, v.p., mktg. operations

### Sales Offices:

CANADA: Andrew Antenna Co. Ltd., 606 Beech St., Whitby, Ont. L1N 5S2. Phone: 416-668-3348. Telex: 06-981269. Cable: AND-CORP, Whitby. Hugh Swain, pres.; Alex Mackenzie, mgr., sales & mktg.

AUSTRALIA: Andrew Antennas, 153 Barry Rd., Campbellfield, Victoria 3061. Phone: 03-359-2322. Telex: 30840. Volker Lange, mgr.

BRAZIL: Andrew Antennas Ltda., Caixa Postal 600, 18100 Sorocaba, Sao Paulo. Phone: 0152-318900. Telex: 391-0152138. S. Perez, mgr.

FRANCE: Antennas Andrew S.A.R.L., 320 rue Helene Boucher, Z.I. Centre, 78530 Buc. Phone: 3-956-2931. Telex: 698092. J. Bichet, mgr.

GREAT BRITAIN: Andrew Antennas, 53-59 Peach St., Workingham Berks RG11 1XP. Phone: 0734-790373. Telex: 847702. Ian Andrew, managing dir.

ITALY: Andrew S.R.L., Via B. Cellini 3, 20129 Milan. Phone: 2-5400412. Telex: 0023-315098. Roberto Grosso, mgr.

WEST GERMANY: Andrew GmbH, Zepelinstrasse 10, 8000 Munich 90. Phone: 089-651-4099. Telex: 521-3432 ADD D. Odd-Erik Jenssen, mgr.

JAPAN: Andrew Corp., Room 209, Nagatacho TBR Bldg., 2-10-2, Nagato-cho, Chiyoda-Ku, Tokyo 100. Phone: 03-581-0221. Telex: 0222-2814. Akio Saito, area mgr.

MEXICO: Antennas de Transmission S.A. De C.V., Rio Nilo No. 55 Mezzanine, 06500 Mexico, D.F. Phone: 905-525-5443. Telex: 001771027. Jose Gonzalez, district mgr.

SWITZERLAND: Andrew AG, Postfach 51, Bachlivils 2B, 8184 Bachenbulach, Zurich. Phone: 01-861-1166. Telex: 58242. R. Fiedler, mgr.

Coaxial transmission lines (rigid & semi-flexible), elliptical, circular & rectangular waveguides, transmission line accessories, broadcast antennas, microwave antennas, earth station antennas, antenna system accessories, towers (guyed, self-supporting), equipment shelters (concrete).

### ANDREWS TOWER INC.

1420 Layton Ave.  
Fort Worth, TX 76117  
Phone: 817-831-1222  
Mrs. Johnnie Andrews, pres.  
John A. Andrews, exec. v.p. & gen. mgr.  
Jim Dunbar, purchasing & operations mgr.  
B. Andrews, secy.  
G. W. Mulder, treas. & supt. of erection & field installations  
AM, FM, TV, VHF, cable & microwave towers, guyed, free standing, portable tower, passive reflectors, antenna systems, specialty towers, consulting & field installation services.

### ANGENIEUX CORP. OF AMERICA

7700 N. Kendall Dr.  
Suite 503  
Miami, FL 33156  
Phone: 305-595-1144  
Telex: 80-8425  
Fax: 305-595-4636  
Bernard Angenieux, pres.  
Joseph A. Martinez, v.p.  
Gordon Tubbs, broadcast sales mgr.



Zoom lenses for cinema & TV cameras

**Angenieux Authorized Service & Repair-East:**

WEST NYACK, NY 10994: TSM, 20 Virginia Ave. Phone: 914-358-8820

**Angenieux Authorized Service & Repair-West:**

NORTH HOLLYWOOD, CA 91601: Century Precision Optics, 10713 Burbank Blvd. Phone: 818-766-3715

**Angenieux Corp. of Canada Ltd.:**

MARKHAM, ONT. L3R 2V8: 190 Don Park Rd. Phone: 416-475-5454. Tang Sum, operations mgr.

Factory authorized service, parts, technicians, test equipment & spare parts for all Angenieux lenses.

**ANIXTER CANADA INC.**

2075 52nd Ave.  
Lachine, Ont. H8T 3C3  
Canada  
Phone: 514-636-3636  
Telex: 05-821767  
John Dorval, pres.  
Mike Long, exec. v.p. Phone: 514-637-3511  
Bernard Lapierre, v.p., eastern region  
Robert Basilico, mgr., production. Phone: 514-637-3511  
Bill Tallentire. Phone: 403-250-9646  
Martyn Champ. Phone: 416-625-5110

**Other Offices:**

CALGARY, ALTA.: 1155 40th Ave. NE. Phone: 403-250-9646

DARTMOUTH, N.S.: 10 Wright Ave.

EDMONTON, ALTA.: 12759 149th St.

MISSISSAUGA, ONT.: 5156 Bradco Blvd. Phone: 416-625-5110

QUEBEC CITY: 1005 Jean Baptiste. Phone: 418-871-3511

ST. JOHN'S, NFLD.: 10 Austin St. Phone: 709-754-0300

SASKATOON, SASK.: 302 50th St. E. Phone: 306-931-8422

SUDBURY, ONT.: 1899 LaSalle Blvd. Phone: 705-560-4800

VANCOUVER, B.C.: 30 E. 69th Ave. Phone: 604-321-5885

WINNIPEG, MAN.: 199 Omands Creek Blvd.  
Phone: 204-633-6631  
Montreal—Phone: 514-637-3511  
Sarnia—Phone: 519-336-8024  
Edmonton—Phone: 403-452-8171  
Ottawa—Phone: 613-729-3611

Distributor of headend products, trunk, distribution and drop cable, connectors, passives, pedestals, heat shrink, converters, drop & pole line hardware, strand & lashing wire, tools & safety equipment. Construction equipment, electronic equipment & subscriber materials for CATV, LAN, MATV & business communication systems.

**ANIXTER COMMUNICATIONS**

Home Office:  
One Concourse Plaza  
4711 Golf Rd.  
Skokie, IL 60076  
Phone: 312-677-2600  
John Egan, pres.  
Gordon Halverson, exec. v.p., CATV group  
Gene Robinson, v.p., west, CATV  
Everett Hirsh, v.p., east, Elk Grove, IL  
Tony Barclay, v.p., south, Carrollton, TX  
Ray Gensinger, v.p., purchasing

**1988 Edition**

**Branch Offices:**

ANAHEIM, CA 92708: 4905 E. Hunter St. Phone: 714-779-0500. Eric Perbohner, mgr.

ANCHORAGE, AK 99501: 1125 Orca St. Phone: 907-274-8525. Bob Thibault, mgr.

ATLANTA, GA 30340: 4303 Pleasantdale Rd. Phone: 404-449-6533. Jim Keith, mgr.

AURORA, CO 80011: National Accounts, 14402 E. 33rd Place. Phone: 303-373-9200. Tom Szumny, mgr.

CARROLLTON, TX 75006: 1250 Champion Circle. Phone: 713-674-8035. Wayne Williams, mgr.

CINCINNATI 45242: 4650 Lake Forset Dr., Blue Ash

EAST FARMINGDALE, NY 11735: 7 Michael Ave.

ELK GROVE VILLAGE, IL 60007: 1301 Morse Ave. Phone: 312-364-7000. Bob Santini, mgr.

IRON MOUNTAIN, MI 49801: Box 826, 701B Stephenson

ROCHESTER, NY 14624: 4 Marway Circle

SEATTLE, WA 98188: 18435 Olympic Ave. S, Tukwila Branch. Phone: 206-251-6760. Russ Eldore, mgr.

TAMPA, FL 33619: 9201 King Palm Dr. Phone: 813-988-7368. Denise Turner, mgr.

WHARTON, NJ 07885: 321 Richard Mine Rd. Phone: 201-328-0980. John Dallesandro, mgr.

Earth stations, antennas, headend equipment, trunk & distribution amplifiers & passives, taps, converters, test equipment, tools & safety equipment, CATV pole line hardware & construction supplies, underground construction materials, strand & lashing wire, coaxial cable, connectors, communication & control cables, wires & terminals.

**ANRITSU**

15 Thornton Rd.  
Oakland, NJ 07436  
Phone: 201-337-1111

**ANTENNA DEVELOPMENT MANUFACTURERS INC.**

Hwy. 67 S  
Poplar Bluff, MO 63901  
Phone: 314-785-5988  
Satellite earth stations.

**ANTENNA TECHNOLOGY CORP.**

1140 E. Greenway St., No. 2  
Mesa, AZ 85203  
Phone: 602-264-7275  
Telex: 187-217 Intelelex; 187-216 Westel  
Gary S. Hatch, pres.  
Scott Grone, v.p.  
Charles Willman, sales & mktg.  
Manufacturer of satellite earth station equipment, simulcast multibeam antennas in 3, 5 & 7-meter sizes, parabolic antennas from 1.8-meters to 32-meters & related earth station electronics.

**ANTENNAS FOR COMMUNICATIONS**

334 Cypress Rd.  
Ocala, FL 32672  
Phone: 904-687-4121  
W. E. Drouillard, v.p. & gen. mgr.  
W. H. Riesz, dir., mktg.  
Satellite earth station antennas & mounts; microwave horn antennas.

BLACKBURN & COMPANY

INCORPORATED

Media Brokers & Appraisers Since 1947

■ WASHINGTON, D.C. — (202) 331-9270 ■ ATLANTA, GA — (404) 892-4655	■ CHICAGO, IL — (312) 346-6460 ■ BEVERLY HILLS, CA — (213) 274-8151
---	--

**ANTON/BAUER INC.**

One Controls Dr.  
Shelton, CT 06484  
Phone: 203-929-1100  
Telex: 4750156-ANTBAU  
George Bauer, pres.  
Anton Wilson, v.p.  
John T. O'Keefe, dir, sales  
Joseph J. Lantowski, dir., OEM/tech. sales  
Manufactures accessories & professional battery systems for video & motion picture industries.

**ANTRONIX INC.**

2 10th Ave.  
Monroe Twp.  
Spotswood, NJ 08884  
Phone: 201-251-6482  
Telex: 286-374  
Fax: 201-251-6903  
Danny Tang, pres.  
Annie Tang, v.p.  
Tom Lam, chief engineer  
Jay Shapson, sales mgr.  
CATV set-top converters, block converters, pay TV decoders, amplifiers, multitaps, splitters, matching transformers, wall plates, connectors, grounding block, pole-line hardware, pay TV security devices & other CATV, MATV, STV, MDS active & passive devices.

**ANTRONIX SALES**

Gedi Corporate Park  
Englishtown, NJ 07226  
Phone: 201-446-2626  
TWX: 710-480-5419  
Fax: 201-446-2717  
Jay Shapson, mktg.  
Kate Sirawsky & Michele Bellomy, sales  
Danny Tang, engineering  
CATV drop material, multitaps, converters, broadband amplifiers, MATV, MDS & SMATV products.

**ANTSCO CORP.**

17 W. Sierra Madre Blvd.  
Sierra Madre, CA 91024  
Phone: 818-355-2510  
Ed Rambeau, pres.  
Al Braun, v.p.  
Master antenna accessories.

**ANVIL CASES INC.**

4128 Temple City Blvd.  
Rosemead, CA 91770  
Phone: 818-575-8614

**ANZAC**

(Div. of Adams-Russell Co. Inc.)  
80 Cambridge St.  
Burlington, MA 01803  
Phone: 617-273-3333  
James J. Connolly, pres.  
Microwave components, UHF mixers, directional couplers, power dividers, amplifiers, transformers, VSWR bridges, RF signal processing components.

**APACHE PLASTICS**

1011 E. Walnut  
Santa Ana, CA 92701  
Phone: 714-547-5475  
Jerry Stoddard, v.p., sales

**Offices:**

STOCKTON, CA 95205: 2050 E. Fremont. Phone: 209-466-4356

PHOENIX, AZ 85001: 3807 W. Lower Buckeye Rd. Phone: 602-272-7181

Polyethylene plastic products.

**APERT-HERZOG CORP.**

7007 Realm Dr., B3  
San Jose, CA 95119  
Phone: 408-225-1425

**APHEX SYSTEMS LTD.**

13340 Saticoy St.  
North Hollywood, CA 91605  
Phone: 818-765-2212  
Marvin Caesar, pres.  
J. Sanserino, product mgr.  
Paula Lintz, sales  
Audio processing equipment for enhancement & dynamics control.

**ARBEN DESIGN**

600 West Roosevelt Rd.  
West Chicago, IL 60185  
Phone: 312-231-5077  
Construction, consulting, set design; manufacturer & distributor of turntables, cabinets, consoles, set furniture

**ARCOM LABS**

Box 6729  
Syracuse, NY 13217  
Phones: 315-463-8433; 800-448-1655  
Andrew Tresness, pres.  
Dominic (Doc) D'Alfonso, v.p., mktg.  
Manufacturers and distributors of pay TV traps & filters.

**ARRAKIS SYSTEMS**

2609 Riverbend Court  
Fort Collins, CO 80525  
Phone: 303-324-2248

**ARRIFLEX CORP.**

500 Rte. 303  
Blauvelt, NY 10913  
Phone: 914-353-1400  
TWX: 710-575-2624  
Fax: 914-425-1250  
Volker W. Bahnemann, pres.  
Jurgen Schwinzer, technical services mgr.  
Charles Davidson, lighting products mgr.

**West Coast Office:**

BURBANK, CA 91502: 600 N. Victory Blvd. Phone: 818-841-7070. Bill Russell, west coast sales mgr.

16mm and 35mm film cameras, film camera lenses, HMI & portable lighting, cinejib camera cranes, lightflex.

**ARROW FASTENER CO. INC.**

271 Mayhill St.  
Saddle Brook, NJ 07662  
Phone: 201-843-6900  
Allan Abrams, pres.  
Barry Knispel, v.p.  
Stapling tools for installing wiring & cables.

## Manufacturers & Suppliers

### ARTEL COMMUNICATIONS CORP.

Box 100, West Side Station  
Worcester, MA 01602  
Phone: 617-752-5690  
Robert L. Bowman, pres.  
Philip Wilson, v.p., engineering  
Richard W. Harris, v.p., sales & mktg.  
Fiber optic systems for video, audio & data transmission in STL, ENG/EFP distribution, HDTV & satellite uplinks/downlinks, computer graphics & CCTV monitoring; fiber optic local area network system.

### ARTEL SERVICE CORP.

121 Madeline Rd.  
Manchester, NH 03104  
Phone: 603-669-3324  
G. J. McCulloch, pres.  
Designs, manufactures, installs & services computer automated CCTV pay-per-view movie systems in hotels.

ARVIS—See Adams-Russell Electronics

### ASACA/SHIBASOKU CORP. OF AMERICA

12509 Beatrice St.  
Los Angeles, CA 90066  
Phones: 213-827-7144; 800-423-6347 (sales & service)  
Telex: 182089  
Fax: 213-306-1382  
T. Shigezaki, pres.  
Alan R. Davis, v.p.  
Alex Au, dir., engineering  
Sumio Ohya, operations mgr.  
Manufacturer of audio & video test & measurement instruments, high resolution color monitors & video cart systems.

### ASTON ELECTRONICS INC.

346 North Lindenwood Dr.  
Olathe, KS 66062  
Phone: 913-782-4007  
Telex: 361265 ASTON OLAT UD  
John C. Holton, pres.  
J. M. Stephens, secy.-treas.  
High-resolution video production character generator.

### ATI

3061A Kingston Court  
Marietta, GA 30067  
Phones: 404-953-4849; 800-554-3436  
Anita Tomberlin, pres.  
William B. Tomberlin, exec. v.p.  
Dolly Kay-Ward, gen. mgr.  
John Brashen, dir., engineering  
Terry Neeley, research & development specialist  
Vickie Crandell, administrative asst.  
Converter repair & sales, CATV construction & consulting.

### ATLAS/SOUNDOLIER

(Div. of American Trading & Production Corp.)  
1859 Intertech Dr.  
Fenton, MO 63026  
Phone: 314-349-3110  
Herbert M. Jaffe, v.p. & consultant for mktg.  
Paul Grote, dir., sales  
Manufacturer of commercial sound accessories including speakers, speaker baffles, microphone (floor, boom & desk) stands, stand accessories & fittings, high frequency & mid-range compression drivers for full-range & monitor loudspeaker systems; life safety equipment, electronic equipment cabinets, consoles & enclosures.

### AUDICHRON

3620 Clearview Pkwy.  
Atlanta, GA 30340-2178  
Phone: 404-455-4890  
Telex: 8107570175  
Fax: 404-455-7972  
Charles Graham, pres.  
Johnny Johns, v.p.  
James S. Fuller, v.p., mktg.

Douglas R. Altman, national sales mgr.  
Phyllis McNeill, advertising mgr.  
Manufacturer & distributor of digital voice announcement systems for all recorded announcement applications; time/weather/temperature announcement systems for community services & public awareness. Complete programming, maintenance service, installation, traffic management & weather forecasting.

### AUDICO INC.

219 Crossen Ave.  
Elk Grove, IL 60007  
Phone: 312-640-1030  
Telex: 4992690 AUDCO UI  
William R. Hinkle, pres.  
Norman Deletzke, v.p.  
Video (Umatic, VHS, Beta & 8mm) cassette tape loader, reloader, rewinder, timer & labels, audio cassette loader, rewinder, timer & labels.

### AUDI-CORO CORP.

1845 W. Hovey  
Normal, IL 61761  
Phone: 309-452-9461  
Carl L. Martin, pres.  
Tape cartridge equipment for the broadcast industry.

### AUDIO ACCESSORIES INC.

Mill Street  
Marlow, NH 03456  
Phone: 603-446-3335  
M. B. Hall, pres.  
T. J. Symonds, plant mgr.  
Manufacturer of telephone jacks, patch cords, audio & video jack panels & pre-wired audio patch panels.

### THE AUDIO BROADCAST GROUP INC.

2342 South Division  
Grand Rapids, MI 49507  
Phone: 616-452-1596

### AUDIO DEVELOPMENTS LTD.

Hall Lane, Walsall Wood  
Walsall, West Midlands WS9 9AU  
England  
Phone: 0543-375351  
Telex: 338224 AUDEV G  
Antony Levesley, chmn.  
Roger Tromans, managing dir.  
Manufacturer of professional audio mixing equipment for broadcast & film.

### AUDIO KINETICS LTD.

Kinetic Centre, Theobald St.  
Borehamwood, Hertfordshire WD6 4PJ  
England  
Phone: 953-8118  
Telex: 299951 (Kintek G)  
Fax: 953-1118  
Ian Southern, pres.  
Martin Hynes, gen. mgr.  
Iain Roche, sales & mktg. mgr.  
Sid Price, technical dir.  
Machine control synchronizers, audio console automation systems & time-code peripheral products for all aspects of production & post-production.

### AUDIO L.A.

11349 Santa Monica Blvd.  
Los Angeles, CA 90025  
Phone: 213-477-1516  
Ike Benoun, sales mgr.  
Supplier of audio, video & midi systems; systems design, installation, service & sales.

### AUDIO PRECISION INC.

Box 2209  
Beaverton, OR 97075  
Phones: 503-627-0832; 1-800-231-7350  
Telex: 283957 AUDIO UR  
Bob Metzler, pres.  
Adolfo Rodriguez, product mktg. mgr.  
Manufacturer of audio test equipment.

### AUDIO-TECHNICA U.S. INC.

1221 Commerce Dr.  
Stow, OH 44224  
Phone: 216-686-2600  
Jon Kelly, pres.  
Fred Nichols, exec. v.p.  
Ken Reichel, v.p., sales  
Mark Taylor, sales mgr.  
Manufacturer & distributor of audio & video microphones, stereophones & accessories.

### AUDITRONICS INC.

3750 Old Getwell Rd.  
Memphis, TN 38118  
Phone: 901-362-1350  
Telex: 533356  
Welton H. Jetton, pres.  
William S. Sage, v.p., mfg.  
Stroval Kendrick, sales mgr.  
Audio control consoles for production, TV, audio & recording.

### AUGAT LRC/VITEK

901 South Ave.  
Box 111  
Horseheads, NY 14845  
Phone: 607-739-3844  
John McQuaid, v.p. & gen. mgr.  
Ed L. Eschliman, mktg. mgr.  
Len DeRenzo, sales mgr.  
Kenneth S. Wood, product mgr.  
George Ornelas, product mgr.

### Sales Representatives:

CHAMBERSBURG, PA: Jerry Conn & Assoc.  
Phone: 717-263-8258

DUBLIN, CA: LRC Electronics. Phone: 415-829-5080

ENGLEWOOD, CO: Mega Hertz. Phone: 303-779-1717

ENGLISHTOWN, NJ: D/B CATV Supply Inc.  
Phone: 201-446-3612

LAFAYETTE, IN: C.W.Y. Electronics. Phone: 317-448-1611

MARIETTA, GA: Microsat S/E Inc. Phone: 404-971-1021

SAN PEDRO, CA: B. E. Duval Co. Phone: 213-833-0951

VANCOUVER, WA: B. E. Duval Co. Phone: 206-574-5722

WINONA, MN: T. R. Pitts Co. Phone: 507-452-2629

### Distributors:

CHICAGO, IL: Anixter Pruzan. Phone: 800-323-6645

GREAT NECK, NY: Adapt Communications Supply. Phone: 800-232-7826

LOS ANGELES, CA: Cable TV Supply. Phone: 213-204-4440

MEMPHIS, TN: Power & Telephone Supply Co. Phone: 901-324-6116

SARASOTA, FL: Interstate Cable Enterprises. Phone: 813-371-3444

YEADON, PA: E. M. Electronics. Phone: 215-259-7200

Complete line of cable TV connectors, crimp tools, heat shrink tubing & jumper cables.

### AURICON DIVISION

Bach Auricon Corp.  
6950 Romaine St.  
Hollywood, CA 90038  
Phone: 213-462-0931  
Walter Bach, pres.  
TV transcription and motion picture cameras,

16mm sound-on-film, magnetic & optical, TV newsreel sound-on-film cameras, VTR kinescope recording cameras.

### AURORA SYSTEMS

185 Berry St.  
San Francisco, CA 94107  
Phone: 415-777-2288  
Telex: 62896285  
Fax: 415-777-4617  
W. Tom Beams, pres.  
Paul Olin, v.p., mktg.  
Digital videographic systems.

### AUTOGRAM CORP.

1500 Capital Ave.  
Plano, TX 75074  
Phone: 214-424-8585  
Ernest T. Ankele Jr., pres.  
Manufacturer of audio consoles, timers & clocks.

### AUTOMATIC DEVICES CO.

2121 S. 12th St.  
Allentown, PA 18103  
Phone: 215-797-6000  
James G. Stine, pres.  
Donald Heller, v.p.  
Cyclorama tracks, studio lighting tracks.

### AUTOMATION TECHNIQUES INC.

1839 North 105 East Ave.  
Tulsa, OK 74116  
Phone: 918-836-2585  
Denise Thompson  
Designs, manufactures & sells satellite receivers.

### AVA ELECTRONICS CORP.

4000 Bridge St.  
Drexel Hill, PA 19026  
Phone: 215-284-2500  
Telex: 371-1411  
Cable: AVAELEC  
Dr. Mario Rafalin, pres.  
Michael H. Shore, v.p., sales & mktg.  
Michael Ward, district sales mgr.  
William McKinney, OEM sales mgr.  
Manufacturer of coaxial connectors, adaptors, cable assemblies.

### AVANTEK INC.

(Telecommunications Div.)  
481 Cottonwood Dr.  
Milpitas, CA 95035-7492  
Phone: 408-946-3080  
TWX: 910-338-2206  
E. Oran Brigham, pres.  
Erik van der Kaay, v.p.  
John F. Locke, dir., sales & mktg.  
Satellite video receiving systems, integrated LNA/downconverters, line drive amplifiers, GAs FET LNAs, power dividers, low noise CARS band amplifiers.

### AVCOM OF VA INC.

500 Southlake Blvd.  
Richmond, VA 23236  
Phone: 804-794-2500  
Manufactures spectrum analyzers, test equipment & accessories for the satellite & microwave industries.

### AVSC INC.

1880 Embarcadero Rd.  
Palo Alto, CA 94303  
Phone: 415-493-3814  
Richard R. Wilson, pres.  
Veldon Leverich, sales & mktg.  
Manufacturer of audio replacement heads for professional recorders & bulk tape degaussers. Service/overhaul on audio & video recorders & head stocks.

### BACKGROUND ENGINEERS INC.

1213 Flower St.  
Glendale, CA 91201  
Phone: 818-500-0454  
W. S. Tillisch, pres.

Steven A. North, v.p.  
Robert Voges, secy.  
Leases & sells large screen film & video projection equipment & screens.

**BAF COMMUNICATIONS CORP.**

17 Everberg Rd.  
Woburn, MA 01801  
Phone: 617-932-3232  
Charles G. Angelakis, pres. & chief exec. officer

**BALD MOUNTAIN LAB**

230 Bellevue Rd.  
Troy, NY 12180  
Phone: 518-279-9753  
Robert S. Henry, owner  
Two-tone EBS systems, audio step generators, digital decibel meters.

**BALLANTYNE OF OMAHA/STRONG INTERNATIONAL**

1712 Jackson St.  
Omaha, NE 68102  
Phone: 402-342-4444  
Telex: 484481  
Fax: 402-342-6899  
Ronald H. Echtenkamp, pres.  
John P. Wilmers, v.p., sales & mktg.  
Xenon light sources, HMI followspots & projection systems.

**BARCO INDUSTRIES**

Th. Sevenslaan 106  
8500 Kortryk  
Belgium  
Phone: 56-233211  
Telex: 85842 BARIND B  
Fax: 56-200418  
Hugo Vandamme, pres.  
Broadcast, cable & satellite equipment.

**BARDWELL & McALISTER INC.**

2621 Empire Ave.  
Box 7748  
Burbank, CA 91510-7748  
Phone: 213-849-5533  
Bruce Belcher, v.p., mktg.  
Sharon Evans, customer service mgr.  
Manufacturer & distributor of a complete range of lighting equipment, grip equipment & accessories.

**BARRETT ASSOCIATES INC.**

3205 Production Ave.  
Oceanside, CA 92054  
Phone: 619-433-5600

**BASYS INTERNATIONAL LTD.**

(Subsidiary of Independent Television News—ITN)  
45 Mortimer St.  
London W1V 1PF  
England  
Phone: 01-631-0286  
Telex: 21852 BASYS G  
Fax: 01-631-1656  
David Lyon, pres.  
David Simmons, gen. mgr.  
Adrian Scott, European sales mgr.  
John Miller, technical mgr.  
Supplier of broadcast newsroom computer systems & information management systems. Offices in London, California, New York, Atlanta & Sydney.

**B & B TOWERS**

Box AD  
Ajo, AZ 85321  
Phone: 602-287-7015  
Gregory B. Blow, pres.  
Clay Blanco, v.p.  
Lonell Blow, secy.-treas.  
Manufacturer of steel towers for microwave, radio & TV broadcasting.

**BCS**

439 South Victory Blvd.  
Burbank, CA 91502  
Phone: 818-845-1999  
Lou Claude, pres.  
Joel Kauter, v.p.  
Bob Dulaue, sales  
Buys, consigns, sells & services broadcast & industrial video equipment.

**BEAVERONICS INC.**

8 Haven Ave.  
Port Washington, NY 11050  
Phone: 516-883-4414

**BELAR ELECTRONICS LABORATORY INC.**

Lancaster Ave. at Dorset  
Devon, PA 19333  
Phone: 215-687-5550  
Arno M. Meyer, pres.  
Harry Larkin, v.p., mktg.  
Manufacturer of modulation & frequency monitors for AM, FM stereo, SCA & TV stereo broadcast.

**BELDEN ELECTRONIC WIRE & CABLE**

Box 1980  
Richmond, IN 47375  
Phone: 317-983-5200  
TWX: 810-345-1393  
Roger Cornett, v.p.  
Bill Donahoe, gen. sales mgr.  
Ronald L. Stier, dir., mktg.  
Dave Billish, mktg. mgr., video/RF  
Manufactures a full line of electronic wire & cable for cable & television equipment including coax, twinax & triax cables & fiber optics.

**BELDEN CORP. (Electronic Div.)**—See Belden Electronic Wire & Cable.

**BENCHER INC.**

333 West Lake St.  
Chicago, IL 60606  
Phone: 312-263-1808

**BENCHMARK MEDIA SYSTEMS**

3817 Brewerton Rd.  
North Syracuse, NY 13212  
Phone: 315-452-0400  
Allen H. Burdick, pres.  
David G. May, operations mgr. & sales  
Audio processing & distribution electronics manufacturer.

**BENNER-NAWMAN INC.**

3070 Bay Vista Court  
A-1  
Benicia, CA 94510  
Phone: 707-746-0500  
TWX: 510-745-5005  
Edward R. Kientz, pres.  
Mel R. Kientz, v.p.  
P. A. Richards, treas.  
Manufacturer of interior & exterior terminal service boxes, cable cutters & specialty tools.

**BERKELEY VARITRONICS SYSTEMS INC.**

3 Price Dr.  
Edison, NJ 08817  
Phone: 201-985-0406  
Gary Schober, pres.  
C. R. Nahmias, dir., programming  
Manufacturer of computerized pay-per-view monitoring system for MATV/CATV field & TV scrambling systems. Contract design & consultant engineering.

**CHARLES BESELER CO.**

8 Fernwood Rd.  
Florham Park, NJ 07932  
Phone: 201-822-1000  
Ian Brightman, pres.  
K. P. Buckles, sales  
Manufacturer of equipment to produce & modify color slides, prints made from computer terminals; film recorders, slide duplicators & modifiers.

**TV TRANSMITTING ANTENNAS UHF VHF MDS ITFS**

We make them smarter

**BOGNER®**

401 Railroad Avenue  
Westbury, NY 11590  
(516) 997-7800

**BESTWEST GRIP & LIGHTING INC.**

3487 West 2100 South  
Suite 112  
Salt Lake City, UT 84119  
Phone: 801-973-3353  
George Hatch, pres.  
Jeffrey Hatch, v.p.  
Jeffrey Anderson, gen. mgr.  
Denis Hopkinson, sales & mktg. dir.  
Diane Evans, mgr.  
Motion picture & television production equipment rental & sales; motion picture & television producer services.

**BEYER DYNAMIC INC.**

5-05 Burns Ave.  
Hicksville, NY 11801  
Phone: 516-935-8000  
Paul Murphy, gen. mgr.

**BHP INC.**

1800 Winnemac Ave.  
Chicago, IL 60640  
Phone: 312-989-2140  
Telex: 650-2261115  
John M. Ehrenberg, pres.  
George W. Darrell, v.p.  
Bruce A. Rady, pres., editing systems div.  
Manufactures, sells & services motion picture film printers & video tape editing systems.

**BIDDLE INSTRUMENTS**

510 Township Line Rd.  
Blue Bell, PA 19422  
Phone: 215-646-9200  
R. E. Voeks, advertising mgr.  
Manufacturers of electrical testing & precision measuring instruments.

**BIRD ELECTRONIC CORP.**

30303 Aurora Rd.  
Cleveland (Solon), OH 44139  
Phone: 216-248-1200  
TWX: 706898  
J. Conway, pres.  
Bruce Bird, exec. v.p.  
W. L. Yochum, v.p., sales & mktg.  
R. Chakerian, v.p., engineering  
W. F. Kail, dir., sales  
T. Holt, dir., engineering  
Instruments & components for RF power measurement, 2-mw to 250-kw wattmeters, 2-watt to 80-kw UHF & VHF loads & attenuators, RF power & VSWR monitors, high power coaxial filters, couplers & filter-couplers, coax switches, RF power sensors for transmitters, digital RF calorimeters.

**BISHOP GROUP**

(Plymouth/Bishop Insulating Products Division)  
(Subsidiary of Plymouth Rubber Co. Inc.)  
104 Revere St.  
Canton, MA 02021-2996  
Phone: 617-828-0220  
Telex: 20-0128

Manufacturer of tape & mastic products for jacketing, sealing, insulating, shielding, marking & direct burial protection; universal cable pulling lubricant.

**BIW CABLE SYSTEMS INC.**

65 Bay St.  
Boston, MA 02125  
Phone: 617-265-2102

Eli Manchester Jr., pres.  
Richard Kruger, v.p., mktg. & sales  
John Kaercher, national sales mgr.

**Connector Systems Div.:**

SANTA ROSA, CA 95401: 500 Tesconi Circle.  
Phone: 707-523-2300. John Hathaway, pres.

Manufacturers of camera & VTR cables & assemblies, triax cables, connectors & fiber optic cables. Repairs for cables & assemblies.

**BLONDER-TONGUE LABORATORIES INC.**

One Jake Brown Rd.  
Old Bridge, NJ 08857  
Phone: 201-679-4000  
Isaac S. Blonder, chmn.  
Ben H. Tongue, pres.  
Daniel J. Altieri, v.p.  
Glenn H. Tongue, v.p., mktg.  
TV signal distribution equipment, custom CATV headends, modulators, signal processors, preamplifiers & antennas.

**BOGEN PHOTO CORP.**

17-20 Willow St.  
Fair Lawn, NJ 07410  
Phone: 201-794-6500  
Lester Bogen, pres.  
Bruce Landau, sales mgr.  
Distributor of tripods, fluid heads, dollies, light stands, clamps & accessories.

**★ BOGNER BROADCAST EQUIPMENT CORP.**

603 Cantigue Rock Road  
Westbury, NY 11590  
Phone: 516-997-7800  
Leonard H. King, pres.  
Richard D. Bogner, technical dir.  
Steve Weinstein, mktg. dir.  
Manufacturer of directional & omnidirectional, horizontally & circularly polarized TV transmitting antennas for VHF, UHF, MDS & ITFS. 800-900 MHz mobile radio base station antennas.

**BOONTON ELECTRONICS CORP.**

791 Route 10  
Randolph, NJ 07869  
Phone: 201-584-1077

**LARRY BORSON CO.**

9461 Canfield Dr.  
La Habra, CA 90631  
Phone: 213-697-6852  
Larry Borson, pres.  
Distributor of aerial construction supplies. Cable lasher repair service.

**ROBERT BOSCH CORP.**—See BTS Broadcast Television Systems Inc.

**BRAD CABLE ELECTRONICS INC.**

1023 State St.  
Schenectady, NY 12301  
Phones: 518-382-8000; 800-382-2723  
Telex: 650-262-1964 (WUI)  
Ben E. Price, pres.  
Robert Price, sr. v.p. & sales mgr.

**Branch Facilities:**

CHEROKEE, NC: Old Socco Rd. Phone: 704-497-5314

## Manufacturers & Suppliers

FIFE, WA 98434: 4630 Pacific Hwy. East, Suite B-7. Phone: 206-922-9011

TAMPA, FL 33610: 5906 Breckenridge Pkwy., Suite I. Phone: 813-623-1721

Purchase, service & sales of CATV equipment; parts & sales of converters & distribution equipment; Oak & Jerrold qualified warranty centers.

### W. H. BRADY

2221 W. Camden Rd.  
Milwaukee, WI 53201  
Phone: 414-351-6630

### WALTER S. BREWER CO. INC.

Box 35746  
Tulsa, OK 74153-0746  
International Towers  
5200 S. Yale, Suite 402  
Tulsa, OK 74135  
Phone: 918-493-7323

Walter S. Brewer, pres.  
Robert C. Boltinghouse Jr., v.p.  
Julie A. Brewer, secy-treas.  
Charles E. Calhoun Jr., sales asst., systems design

Lori Young, drafting supervisor  
Lighting, studio & remote facilities design & installation services. Distributor of full line of lighting & grip equipment. Manufacturer of 14-inch & 18-inch focusing scoops, floor-operated telescoping & pole hanger light lifts, softlights, PAR 64 lamp holders, portable & studio power distribution, grid hardware, cyclorama & background curtain systems, fiberglass ground rows & studio ladders. Lighting consultation available.

### BRINTEC CORP.

Abbott, Pyle-National & Brand-Rex Cable Systems Divisions  
1600 West Main St.  
Willimantic, CT 06226-1128  
Phone: 203-456-8000  
Manufacturer & distributor of cable assemblies, connectors & fiber optic cable.

### BROADBAND ENGINEERING INC.

1311 Commerce Lane  
Jupiter, FL 33458  
Phones: 305-747-5000; 800-327-6690  
Telex: 883337  
William H. Ellis, pres.  
Leo C. Wise, v.p.  
Sherwood S. Hawley, national sales mgr.  
Manufacturer of amplifiers for CATV, SMATV and data networking; replacement electronics for system upgrades; replacement components.

### BROADCAST AUDIO CORP.

11306 Sunco Dr.  
Rancho Cordova, CA 95670  
Phone: 916-635-1048  
John M. Fernandez, pres.  
David W. Evans, v.p. & chief exec. officer

### BROADCAST AUTOMATION INC.

4125 Keller Springs, Suite 122  
Dallas, TX 75244  
Phone: 214-380-6800  
Earl R. Bullock, pres.  
Wayne Duncan, v.p.  
Remanufacture of radio broadcast automation systems & related audio products.

### BROADCAST DYNAMICS PTY. LTD.

Unit 12, 126 Queens Rd.  
Fivedock, N. S. W. 2046  
Australia  
Phone: 02-745-1336

### BROADCAST ELECTRONICS INC.

4100 N. 24th St.  
Quincy, IL 62305-3606  
Phone: 217-224-9600  
Telex: 250142

Cable: BROADCAST  
Lawrence J. Cervon, pres.  
Curtis I. Kring, v.p., mktg.  
Bill Harland, RF sales mgr.  
Tim Bealor, audio sales mgr.  
E. L. Corujo, international sales mgr.  
Manufacturer of single & multiple deck cartridge machines available in mono or stereo version, audio mixing consoles, 5, 8 & 10 channel mono or stereo versions, microprocessor control program automation systems, FM transmitters, AM & FM exciters, TV stereo generators, studio equipment.

### BROADCAST MICROWAVE SERVICES INC.

7322 Convooy Court  
San Diego, CA 92111  
Phone: 619-560-8601

### BROADCAST SUPPLY WEST

7012 27th St. W  
Tacoma, WA 98466  
Phone: 800-426-8434

### BROADCAST VIDEO SYSTEMS LTD.

40 West Wilmot St.  
Richmond Hill, Ont. L4B 1H8  
Canada  
Phone: 416-764-1584  
Telex: 06-964652  
Bert Verwey, pres.  
Paul Greenhalgh, v.p.  
Randy Conrod, sales  
Jill Verwey, mktg.  
Peripheral video equipment, keyers, encoders, S/A generators, video delays & filters, color correctors, waveform & vector monitors.

### BROOKS PRODUCTS INC.

Box 4488  
El Monte, CA 91734  
Phone: 818-443-3017  
J. D. MacDonald, chmn. & chief exec. officer  
Precast concrete & plastic specialties, meter & valve boxes, electrical pull & CATV boxes, manholes, vaults.

### BROWN ELECTRONICS

Artemus Rd.  
Barbourville, KY 40906  
Phone: 606-546-5231  
Dwight L. Brown, gen. mgr.  
Surge protectors for CATV, microwave, TV receivers & all related AC voltage devices in the TV field.

### BRUEL & KJAER INSTRUMENTS INC.

185 Forest St.  
Marlboro, MA 01752  
Phone: 617-481-7000  
Telex: 710-347-1187  
Manufactures, distributes & repairs precision sound level meters, studio microphones, electro acoustic measurement equipment, data analysis instrumentation.

### BRYSTONVERMONT LTD.

RFD 4  
Box 2255  
Montpelier, VT 05602  
Phones: 802-223-6159; 800-451-4160  
John Day Russell, pres.  
James Tanner, v.p.  
Brian W. Russell, pres., Bryson Ltd.  
Christopher Russell, v.p., Bryson Ltd.  
Professional amplifiers & preamplifiers for studio & broadcast purposes. U.S. distributor for Bryson Ltd., Ontario, Canada.

### BSM BROADCAST SYSTEMS INC.

Box 19007  
Spokane, WA 99219  
Phone: 509-838-0110  
Telex: 510-610-3419  
Fax: 509-327-9409  
Bruce Morse, pres.  
Mike Fitzsimmons, gen. mgr.  
Leon Skidmore, dir., engineering

David M. Poppe, mgr., sales & mktg.  
Audio & video routing switches & distribution amplifiers.

### BTB BROADCAST TELEVISION SYSTEMS INC.

(A joint company of Bosch and Philips)  
2300 South 2300 West  
Salt Lake City, UT 84119  
Phone: 801-972-8000  
Easylink: 6295 4644  
Telefax: 801-972-6304  
Erich Zipse, pres.  
Jerry Vincent, v.p., manufacturing  
Dave Spindle, v.p., mktg.  
Laura Robinson, dir., finance  
Al Jensen, show & press contact

### Sales & Service:

MAHWAH, NJ 07430: 900 Corporate Dr.  
Phone: 201-529-1550. Telex: 023-376-2558.  
Telefax: 201-529-5843. James L. Wilson, exec. v.p.; Larry Riddle, national sales mgr.; John Giove, national service mgr.; Stephanie Bailin, Jeff Clarine, Ron Ferguson, Michael Hartt, Bruce Laughlin, Ton Lorenzen, Tony Magliocco, Martin McGreevy, Colin Parkhill, Ken Rodgers, Alan Schoenberg, Steve Sedoff & Jim Skupien, sales.

STAMFORD, CT 06902: 1281 East Main St.  
Phone: 203-956-7000. TWX: 701-474-3346.  
Telex: 6819035. Telefax: 203-327-6175.  
Thomas Hindle, mgr., graphics mktg.

Manufacturer & distributor of broadcast studio, field & ENG cameras, recorders, camcorders, telecine equipment, graphic animation systems, video switchers, routing switchers, color monitors, video signal enhancement equipment & sync pulse generators, character generators & studio systems.

### BUDDCO INC.

Box 3065  
Tulsa, OK 74101  
Phones: 918-252-3420; 1-800-331-2246 (outside OK)  
D. Nicholas Allen, pres.  
David L. Allen, sales mgr.  
Jane Poulos, mktg. mgr.  
Distributor of taplocks, single digit tags, panel tags, marking & identification products, security seals, barrel locks. Supplier of marking flags & underground marking tape.

### BURLINGTON AUDIO TAPES INC.

106 Mott St.  
Oceanside, NY 11572  
Phones: 516-678-4414; 800-331-3191  
Ruth Schwartz, pres.  
Rudy Schwartz, v.p.  
Ray Colon, sales & purchasing  
Jan Schwartz, sales  
Distributor of audio & video tapes, empty reels & boxes, carts & cassettes, accessories.

### B-W LIGHTING SYSTEMS

7610 E. 46th St.  
Box 470162  
Tulsa, OK 74147-0162  
Phones: 918-664-1111 (OK); 800-331-6042  
W. Blair Powell, gen. mgr.  
Manufacturer & distributor of studio lighting equipment for TV & theatre.

### CABLE CONVERTER SERVICES CORP.

Box 407  
54 E. Market St.  
Spencer, IN 47460  
Phone: 812-829-4833  
John Wright, pres.  
Ivonne Wright, v.p.  
Philip Hamlin, works mgr.  
Ann McGee, mktg.  
Buys, repairs, reconditions & sells cable converters & line equipment.

### CABLEDATA

Sacramento, CA 95873  
Phone: 916-636-4500  
Robert Mathews, pres.  
Maggie Wilderrotter, v.p., sales, mktg. & national support  
Subscriber management information & billing systems for cable TV.

### CABLE GRAPHIC SCIENCES

12345 Lake City Way NE  
Seattle, WA 98125  
Phone: 206-622-1888  
Gloria Doyle, pres.  
Ken Doyle, v.p.  
Manufacturer of microcomputer based character generators & teleprompters.

### CABLE-LOCK CONNECTORS LTD.

4272 Weston Rd.  
Weston, Ont. M9L 1W9  
Canada  
Phone: 416-741-7678  
Telex: 06-986766 TOR  
Carl Watzcek, pres.  
Elda Zeni, v.p.  
Coaxial connectors & accessories for cable TV, MATV & TV.

### CABLE POWER INC.

14860 N.E. 95th  
Redmond, WA 98052  
Phone: 206-882-2304  
Telex: TLX-38-3228  
Charles Evans, pres.  
Werner Krajcicek, v.p.  
Sandie Williams, customer service  
Manufacturer of standby & non-standby power supplies including state-of-the-art options.

### CABLE SERVICES CO. INC.

2113 Maryland Ave.  
Williamsport, PA 17701-1498  
Phones: 717-323-8452; 800-233-8452;  
800-332-8545 (PA only)  
John B. Roskowski, pres.  
George Ferguson, v.p., sales  
Harry Wahl, v.p., turnkey  
Bob Brantlinger, dir. mktg.  
Full line CATV distributor & complete turnkey CATV construction (aerial & underground).  
Strand mapping, system design, field engineering & repair services.

### CABLETEK

Box 11908-1908  
Lexington, KY 40578  
Phone: 606-259-1366  
Warren Crane, pres.  
Robert A. Noren, sr. v.p.  
Norman L. Johnson, v.p., sales  
Computer service for the CATV industry. On site computers & remote service, including on-line & remote batch systems.

### CABLETEK CENTER PRODUCTS INC.

850 Taylor St.  
Elyria, OH 44035  
Phones: 216-365-3889; 800-562-9378  
Stan Leonowich, pres.  
Tim Reilly, dir., operations  
Manufacturer & distributor of protection & security installation products; interior & exterior molding duct & fittings; residential, apartment & aerial security enclosures; coring tools, cable markers & accessories; custom manufacturing.

### CABLE TV SUPPLY CO. INC.

5922 Bowcroft St.  
Los Angeles, CA 90016  
Phone: 213-202-2700  
Telex: 18-1975  
George Acker, chmn.  
Mark A. Engler, pres.  
William Krempasky, v.p., sales  
Paul Acker, dir., mktg.

**Warehouse locations:**  
ATLANTA, GA: Phone: 404-981-9220

BOSTON, MA: Phone: 617-938-1221

CINNAMINSON, NJ: Phone: 609-829-0100

CLEVELAND, OH: Phone: 216-526-0919

CHICAGO, IL: Phone: 312-260-9800

DALLAS/FORT WORTH, TX: Phone: 817-640-0912

HOUSTON, TX: Phone: 713-681-6141

LOS ANGELES, CA: Phone: 213-202-2700

Distributes materials to build & maintain CATV & SMATV systems, electronic & satellite communications products. Designs, fabricates & installs headends.

**CABLEWAVE SYSTEMS**  
(Div. of Celwave Systems Inc.)  
60 Dodge Ave.  
North Haven, CT 06473  
Phone: 203-239-3311  
Telex: 681-3343

TWX: 710-465-0244  
George Gigas, pres.  
Ken Robinson, v.p., sales & mktg.  
William P. Meola, national sales mgr.  
Al Crisuolo, mgr., mktg.  
Manufacturer of transmission line & elliptical waveguide, parabolic antennas, RF connectors, mounting hardware & pressurization equipment.

**CADCO INC.**  
2706 National Circle  
Garland, TX 75041  
Phone: 214-271-3651  
Joseph P. Driscoll, chmn.  
William T. Barnhart Jr., pres.  
Clayton McIntire, v.p.  
Jeanette Magee, v.p.  
Bill Smith, v.p., mktg.  
Manufacturers of complete CATV headends including turnkey headends & custom antenna design, modulators & processors; cable equipment for hotels, motels, hospitals & apartments; emergency warning systems, LAN broadband translators & modulators.

**CALZONE CASE CO.**  
225 Black Rock Ave.  
Bridgeport, CT 06605-1204  
Phone: 203-367-5766  
Fax: 203-336-4406  
Joseph E. Calzone III, pres.  
Vincent J. Calzone, v.p.  
Barbara J. Honeycomb, sales & mktg. administrator  
Thomas M. Mackno, product engineer  
Manufacturer of transport cases for light- to heavy-duty applications.

**CAM-LOK INC.**  
10540 Chester Rd.  
Cincinnati, OH 45215  
Phone: 513-771-3171  
Fax: 513-771-4874  
Derk Van Wagner, pres.  
Albert P. Newman, sr. v.p.  
Robert Ramundo, dir., mktg.  
Electrical connectors; receptacles; power devices.

**CAMBRIDGE PRODUCTS**  
(Div. of TRIDEX)  
244 Woodland Ave.  
Bloomfield, CT 06002  
Phone: 203-243-1761  
Alan Horowitz, pres.  
Complete line of CATV F fittings.

## ★ THE CAMERA MART INC.

456 W. 55th St.  
New York, NY 10019  
Phone: 212-757-6977  
Telex: 275619  
Samuel Hyman, pres.  
Paul Meistrich, first exec. v.p.  
Shimon Ben-Dor, exec. v.p.  
Jeffrey A. Wohl, exec. v.p.  
Leo Rosenberg, sr. v.p.  
Sheldon Brown, v.p.  
Herbert Browning, v.p.  
Ana Sagastegui, international sales  
Jean Yacobelis & Quentin Nelson, video sales engineers

**Branch Offices:**  
BURBANK, CA 91506: 1900 Burbank Blvd.  
Phone: 818-843-6644. John Duggin, western regional mgr.

EVANSVILLE, IN 47715: 825 Royal Ave.  
Phone: 812-476-6327. Joe Julian, midwestern regional mgr.

LIVERPOOL, NY 13088: 304 First St. Phone: 315-457-3703. Dean Leeson, video sales engineer.

Sales, service & rental of broadcast quality industrial & support equipment.

**CANARE CABLE INC.**  
832 N. Victory Blvd.  
Burbank, CA 91502  
Phone: 818-840-0993  
Fax: 818-842-7548  
K. Kowamoto, pres.  
Barry Brenner, v.p. & gen. mgr.  
Manufacturers of professional cables & cable snake systems for use in audio, video, music & industrial applications.

**CANON U.S.A. INC.**  
(Optics Div.)  
One Canon Plaza  
Lake Success, NY 11042-9979  
Phone: 516-488-6700  
Telex: 96-1333  
Fax: 516-488-6757  
Fujio Mitarai, pres.  
Jack Keyes, v.p. & gen. mgr.  
Ike Nogi, national sales administration mgr.  
Jim Wolfe, regional sales mgr., New York  
Earnie Magnotti, regional sales mgr., south/southwest

Bob Low, regional sales mgr., Los Angeles  
Louis Bobroff, regional sales mgr., central  
Manufacturer of zoom lenses, tripods & cam heads with camera pedestals for professional television.

**CAPITOL MAGNETIC PRODUCTS**  
(Div. of Capitol Records Inc.)  
6902 Sunset Blvd.  
Hollywood, CA 90028  
Phone: 213-461-2701  
Telex: 4720854 CAPMAG  
Fax: 1-213-461-1543  
Edward C. Khoury, pres.  
H. J. (Bud) Jackson, sr. v.p., sales  
Larry Krutsinger, v.p., international sales  
John Apsitis, v.p., mktg. administration  
Joseph Kempler, dir., technical mktg.  
Steve Castle, managing dir., Capitol Magnetic Products Ltd., U.K.  
Manufacturer of broadcast cartridges & bulk magnetic cassette tape.

**CAPSCAN CABLE CO.**  
Halls Mill Rd.  
Box 36  
Delphia, NJ 07710  
Phones: 201-462-8700; 800-222-5388  
Kevin M. Lynch, v.p. & gen. mgr.  
Jack Arbutnot, v.p., engineering  
Steve Wagner, v.p., sales  
Manufacturer of coaxial cable.

**CARLTON INTERNATIONAL MANUFACTURING CORP.**  
1509 Central Park Dr.  
Hurst, TX 76053  
Phones: 817-284-5144; 800-255-9311  
Carlton Williamson, pres.  
Rolly R. Ewen, exec. v.p.  
James Seaman, telemarketing dir.  
Judy Williamson, treas.  
Manufacturer of horizontal earth boring systems, bits, reamers, boring guides, PVC pullers, swivels, water adapters & instructional video tape.

**CAROL CABLE CO.**  
(Electronic Div.)  
249 Roosevelt Ave.  
Pawtucket, RI 02860  
Phone: 401-724-9605  
Telex: 92-7750  
Sam Perelman, pres.  
Bob Snyder, sr. v.p.  
Ken McAllister, v.p., mktg.  
Mike Cunningham, advertising mgr.  
Alan Souza, product mgr.  
Manufactures multi-conductor shielded- unshielded audio, communication & computer cable.

**CAROLINA SATELLITE**  
5508-A Old White Forest Rd.  
Raleigh, NC 27609  
Phone: 919-876-0988  
All satellite equipment, sales, service & installation.

**CARSON INDUSTRIES INC.**  
1925 A St.  
La Verne, CA 91750  
Phone: 714-596-1988  
Sandy Pavlik, customer service  
Manufacturer & distributor of structural plastic molders & plastic underground flush-mount boxes used for taps, amplifiers, splits, splices, line extenders & street crossings; lightweight, various sizes.

**CASCO CATV SERVICES**  
1819 North Creek Circle  
Alpharetta, GA 30201  
Phone: 404-475-3192  
Jud Williams, owner  
Repair & maintenance of cable TV distribution equipment; manufactures power supplies & special CATV devices.

**J. I. CASE CO.**  
700 State St.  
Racine, WI 53404  
Phone: 414-636-6011  
Wayne Weeks, supervisor, advertising administration  
Manufacturer of cable burial & construction equipment.

**CAT SYSTEMS INC.**  
401 East 74th St.  
New York, NY 10021  
Phone: 212-988-0290  
J. M. Soll, pres.  
Tom Vaughn, v.p., mktg.  
Computerized remote control systems for broadcasting, satellite & cable transmission facilities.

**CATEL TELECOMMUNICATIONS**  
4050 Technology Place  
Fremont, CA 94537  
Phone: 415-659-8988  
TWX: 910-338-2263; 800-225-4046  
Dr. James Hood, pres.  
Mircho Davidov, engineering  
Julie Latchford, mktg. services  
Wendell Woody, dir., sales  
Manufacturer of multichannel FDM, bi-directional single mode fiber optic systems; FM stereo processing systems with both agile modulator & off-air processors; stereo TV

transmission systems with stereo generator, modulator & processors; PC controlled head-end modulator systems; demodulators.

**CATERPILLAR TRACTOR CO.**  
(Engine Div.)  
100 N.E. Adams  
Peoria, IL 61629  
Phone: 309-675-1000  
J. J. Short, mgr., engine div. sales dept.  
Diesel & natural gas generator sets for stand-by or prime power.

**CATV SERVICES INC.**  
2211 Warm Springs Court  
Fremont, CA 94539  
Phones: 415-651-4331; 800-223-3152 (CA); 800-227-1200 (outside CA)  
Richard C. Richmond, pres.  
Nicholas Meko & Michael Scharnhorst, regional sales representatives  
Distributor & manufacturers representative for new & used CATV & pay TV equipment, including Wavetek CATV test equipment, amplifiers, cable, conduit, pedestals, connectors & passives. Buys, sells & repairs CATV equipment.

**DWIGHT CAVENDISH CO.**  
2117 Chestnut Ave.  
Wilmette, IL 60091  
Phone: 312-256-0937  
Telex: 286897 VIDEO UR  
Marshall A. Ruetrdanz, agent  
Manufacturer of video cassette duplicators & accessories.

**CCA ELECTRONICS**  
Box 426  
360 Bohannon Rd.  
Fairburn, GA 30213  
Phone: 404-964-3530

**C-COR ELECTRONICS INC.**  
60 Decibel Rd.  
State College, PA 16801  
Phones: 814-238-2461; 800-233-2267 (outside PA)  
Telex: 510-670-3513  
Richard E. Perry, pres.  
Jack B. Andrews, v.p., finance  
Arthur B. McGuire Jr., v.p., sales & mktg.  
Jim Wonn, v.p., engineering  
John A. Hastings, national market mgr.  
Broadband distribution equipment for CATV distribution.

**CECO COMMUNICATIONS INC.**  
2115 Ave. X  
Brooklyn, NY 11235  
Phones: 212-646-6300; 800-221-0860  
Lewis Levenson, pres.  
Hugh Mullins, bcstg. mgr.  
Tony Ianna, bcstg. sales  
Distributor of camera & transmitting tubes, transistors, semiconductors & related bcstg. & video equipment.

**CEI TECHNOLOGY**  
880 Maude Ave.  
Mountain View, CA 94043  
Phone: 415-969-1910  
A. K. Jensen, pres.  
C. Headley, v.p., technical services  
Manufacture, sales, refurbishing & repair of broadcast & industrial TV cameras.

**CELWAVE**  
Rte. 79  
Marlboro, NJ 07746  
Phone: 201-462-1880  
Saul Esocoff

**Sales Offices:**  
Marlboro, NJ; Schaumburg, IL; Phoenix, AZ; Leesburg, FL; Hillerod, Denmark

## Manufacturers & Suppliers

Manufactures & markets rigid transmission line & accessories, FM broadcast antennas, directional couplers & low pass filters.

### **CENTER VIDEO INDUSTRIAL CO. INC.**

5615 W. Howard St.  
Niles, IL 60648  
Phones: 312-647-8700; 800-621-4354 (outside IL)

Jeffery D. Sussman, pres.  
Stephen B. Rudolph, v.p.  
Christopher Skrundz, sales  
Brian Maksa, rental mgr.  
Mike Smith, chief engineer  
Sales, leasing, rental & service of industrial & commercial video equipment.

**CENTRAL DYNAMICS CORP.**—See Central Dynamics Ltd.

### **CENTRAL DYNAMICS LTD.**

147 Hymus Blvd.  
Pointe-Claire, Que. H9R 1G1  
Canada  
Phones: 514-697-0810; 800-361-2354  
Telex: 05-821506  
Arden C. Boland, chmn.  
Roy McArthur, exec. v.p.  
Roy Holmes, sales mgr.  
Emil Lurion, dir., international sales  
D. Wood, contract mgr.  
Jim Dawson, sales coordinator

### **Canadian Office:**

DON MILLS, ONT. M3B 1X7 CANADA: Suite 201, 801 York Mills Rd. Phone: 416-446-1543.  
Bob Smith, regional sales mgr.

### **U.S. Offices—Central Dynamics Corp.:**

CALABASAS, CA 91302: 26306 W. Plata Lane. Phone: 818-880-6444. Steve Weiner, regional sales mgr.

EVANSTON, IL 60204: Box 5108. Phone: 312-864-6045. John A. Boland, regional sales mgr.

Manufactures TV broadcasting equipment.

### **CENTRAL TOWER INC.**

Box 530  
Newburg, IN 47630  
Phone: 812-853-0595  
Ray R. Ryan, pres.  
Ernest R. Jones, v.p.  
Terry Becht, project coordinator  
Manufactures AM, FM, TV & microwave towers; ground systems.

### **CENTURY ELECTRONICS SERVICE LTD.**

4A-11240 Bridgeport Rd.  
Richmond, B.C. V6X 1T2  
Canada  
Phone: 604-273-3419  
Dave Lo, pres.  
Ted Skladowski, sales mgr.  
Bill Lee, service mgr.  
Rosa Duarte, customer service rep.  
Feed-forward superlinear trunk amplifiers with optional microprocessor status-monitoring system, addressable wall plates, trunk, mini-trunk, distribution & apartment amplifiers, aerial & pedestal multitaps, line splitters & couplers, power supplies, FM processors & preamplifiers, distributors of coaxial cables, connectors & pedestals.

### **CENTURY PRECISION OPTICS**

10713 Burbank Blvd.  
North Hollywood, CA 91601  
Phone: 818-766-3715  
Telex: 066-2419 CENT OPTICS  
Steven E. Manios, pres.  
William J. Turner, v.p.  
Jeff Giordano, v.p., sales & mktg.  
Lenses, lens accessories, lens service custom optical equipment for video & film cameras.

### **CETEC GAUSS**

9130 Glenoaks Blvd.  
Sun Valley, CA 91352  
Phone: 213-875-1900  
W. M. Fuji, pres.  
J. R. Williams, exec. v.p.  
M. Gessaro, controller  
Manufacturer of high-speed tape duplicators, precision loudspeakers & systems.

### **CETEC VEGA**

9900 Baldwin Place  
El Monte, CA 91731  
Phone: 818-442-0782  
TWX: 910-587-3539  
Gary J. Stanfill, pres.  
Kenneth M. Bourne, dir., mktg.  
Paul Baughman, national sales mgr. (wireless)  
Gene Johnson, national sales mgr. (signaling)  
Manufacturer of remote control & alarm/status-monitoring systems, tone signaling equipment, wireless microphones & wireless intercom systems.

### **A. B. CHANCE CO.**

(Subsidiary of Emerson Electric Co.)  
210 N. Allen St.  
Centralia, MO 65240  
Phone: 314-682-5521  
Telex: 447410  
Leif Lomo, pres.  
Rich Prusiewicz, v.p., sales  
Jim Mullen, v.p., mktg.  
Al Knepper, v.p., distribution  
Earth anchors, pole line hardware, safety guy guards, deadend guy grips, tools, etc.

### **CHANNELL COMMERCIAL CORP.**

620 W. Foothill Blvd.  
Glendora, CA 91740  
Phones: 818-963-1694; 800-423-1863 (outside CA)  
Telex: 670-368  
William H. Channell Sr., pres.  
William H. Channell Jr., v.p.  
Manufacturer of air & water tight enclosures, low profile housings, coax-cablecon & grade level vaults.

### **CHANNEL MASTER**

(Division of Avnet Inc.)  
Box 1416  
Industrial Park Dr.  
Smithfield, NC 27577  
Phone: 919-934-9711  
Fax: 919-934-0380  
Syl Herlihy, pres.  
Richard Deutsch, exec. v.p.  
David Waddington, national sales mgr.  
Richard Derrenbacher, mktg. mgr.  
Manufacturer of television reception equipment for commercial & residential use.

### **CHANNELMATIC INC.**

821 Tavern Rd.  
Alpine, CA 92001  
Phone: 619-445-2691  
Bill Killion, pres.  
Tom Walsh, exec. v.p.  
Thomas Panowski, dir., corp. communications  
Roger Heidenreich, sales mgr.  
Manufacturer of audio & video distribution & switching, remote control tone systems, custom microprocessor control systems, video cassette changer & automation; automation ad insertion equipment & systems.

### **THE CHARLES MACHINE WORKS INC.**

Box 66  
Perry, OK 73077  
Phone: 405-336-4402  
TWX: 910-830-6580  
Edwin Malzahn, pres.  
Jim Roth, v.p.  
Bill Haynes, dir. of mktg.

Paul Rogers, general sales mgr.  
Jarrett Cowden, mgr. of advertising & mktg. research  
Manufacturer of underground construction equipment.

### **CHESTER CABLE**

Drawer D  
25 Oakland Ave.  
Chester, NY 10918  
Phone: 914-469-2141  
TWX: 510-249-4813  
Fax: 914-469-9935  
Frank B. Leibold, pres.  
Yves Bonnamour, v.p., mktg.  
Nancy L. Spadinger, sales engineer  
Manufacturer of audio & video cable & accessories.

### **CHISAN UNITEC LTD.**

Jingumae 6-12-15  
Shibuyaku, Tokyo 150  
Japan  
Phone: 03-486-3451  
Hideo Osato, v.p. & product mgr.

### **CHOMERICS INC.**

77 Dragon Court  
Woburn, MA 01888  
Phone: 617-935-4850  
TWX: 710-393-0173  
Charles H. Ehlers, pres.  
William G. Lionetta Jr., national sales mgr.  
Robert A. Rothenberg, dir., mktg.  
Josee Pothier, mktg. communications coordinator  
Manufacturer of EMI/EMP shielding materials, conductive elastomer EMI gaskets, specialty laminates; conductive adhesives, sealants, coatings; knitted wire mesh EMI products, cable shielding products, radiation test services, shielded vents & windows, optical filters, thermal interface materials.

### **CHRISTIE ELECTRIC CORP.**

20665 Manhattan Place  
Torrance, CA 90501  
Phone: 213-320-0808  
TWX: 910-349-6260  
Tom Christie, pres.  
Hank Kohnen, sales mgr.  
Manufacturer of nicad batteries, battery charger/analyzers & bulk tape degaussers.

### **CHRONO-LOG CORP.**

2 W. Park Rd.  
Havertown, PA 19083  
Phone: 215-853-1130  
Telex: 831579  
Arthur Freilich, pres.  
John Glazier, mktg. mgr.  
Manufacturer of digital timing instruments.

### **CHYRON CORP.**

265 Spagnoli Rd.  
Melville, NY 11747  
Phone: 516-845-2000  
Telex: 144522  
Joseph Scheuer, pres.  
Paul Rozzini, v.p.  
David Buckler, v.p., sales  
Lawrence Mincer, dir., mktg.  
Manufacturer of graphics & character generators.

**CHYRON VIDEO PRODUCTS**—See Chyron Corp.

### **CINEMA PRODUCTS CORP.**

2037 Granville Ave.  
Los Angeles, CA 90025  
Phones: 213-478-0711; 213-477-1972  
Telex: 69-1339  
Ed DiGiulio, pres.  
Bob Auguste, v.p.  
Ed Clare, v.p., mktg. & plant mgr.  
Peter Waldeck, v.p., international mktg.  
Jesse Garfield, domestic sales mgr.

Manufacturers of film & video equipment & support products.

### **CINEMILLS CORP.**

3500 West Magnolia Blvd.  
Burbank, CA 91505  
Phones: 818-843-4560; 1-800-692-6700 (CA); 1-800-325-7674 (outside CA)  
Fax: 818-843-7834  
TWX: 910-498-2768  
W. H. Mills, pres.  
S. L. Mills, v.p.  
Danny Davis, Linda Roberts, sales  
National distributors for HMI globes, lighting & camera filters, lighting equipment.

### **CINE 60 INC.**

630 9th Ave.  
New York, NY 10036  
Phone: 212-586-8782  
Telex: 6973262  
Paul Wildum, pres.  
Robert Kabo, gen. mgr.  
Don F. Civitillo, sales & mktg. mgr.

### **West Coast Office:**

HOLLYWOOD, CA 90038: 1050 Cahuenga Blvd. Phone: 213-461-3046

Manufacturer of nickel-cadmium battery powerbelts, powerpaks, fast chargers, light kits, camera & VTR accessories & cable.

### **CIPHER DIGITAL INC.**

5734 Industry Lane  
Box 170  
Frederick, MD 21701  
Phones: 301-695-0200; 800-331-9066  
Telex: 272065 CDINC  
Roland Wett, pres.  
Miles M. Circo, v.p.  
Anthony R. Mattia, gen. mgr.  
Manufacturers of SMPTE time code generators, readers, translators & video character generators, inserters. Units configured for portable & in-house utilization.

### **CIRCUIT RESEARCH LABS INC.**

2522 West Geneva Dr.  
Tempe, AZ 85282  
Phone: 800-537-7648

### **CLEAR-COM INTERCOM SYSTEMS**

1111 17th Ave.  
San Francisco, CA 94107  
Phone: 415-861-6666  
Manufactures conference line, wired & wireless point-to-point & one way (IFB) intercommunications equipment.

### **CMC TECHNOLOGY**

(Div. of Datatape Inc., a Kodak Co.)  
2650 Lafayette St.  
Santa Clara, CA 95050  
Phone: 408-980-9800  
Telex: 176997  
Fax: 408-988-7829  
Tony Mlinaric, pres.  
William Fitts, v.p.  
Karen A. McLennan, mktg. administration  
Manufacturers of 1 inch Type C replacement video heads. Refurbish quad video heads.

### **CMX CORP.**

2230 Martin Ave.  
Santa Clara, CA 95050  
Phone: 408-988-2000  
Sam Goodman, chmn. & chief exec. officer  
Lawrence Weiland, v.p., mktg.  
Richard Sirinsky, v.p., sales  
John Shike, product mgr.

## CMX Euroservice:

AMSTERDAM, THE NETHERLANDS:  
Rivierstaete, Post Bus 7000, 1007 MA.  
Phones: 20-42-1198; 20-42-1207. Simon  
Shaw, regional mgr., Europe, Middle East &  
Africa; Graham Taylor, technical support

Computer assisted videotape editing systems.

## COAXIAL DYNAMICS INC.

15210 Industrial Parkway  
Cleveland, OH 44135  
Phone: 216-267-2233

## COHU INC.

(Electronics Div.)  
5755 Kearny Villa Rd.  
Box 85623  
San Diego, CA 92138-5623  
Phone: 619-277-6700  
Telex: 910-355-1244  
James M. Brown, pres.  
John R. Foster, mktg. mgr.  
R. Jeffrey Tyler, national sales mgr.  
William W. Steger, engineering mgr.  
Manufacture & repair of high performance  
CCTV cameras, systems & accessories.

## COIL AMERICAN TECHNOLOGY CO.

4902 Tollview Dr.  
Rolling Meadows, IL 60008  
Phone: 312-398-6774  
Telex: 910-687-3375  
Joe Charles, pres.  
Roger Scomegna, product mgr.  
Manufacturer of pedestals, aerial brackets,  
test equipment, taps, power supplies, apart-  
ment house boxes & standby power supplies.

## COLORADO VIDEO INC.

Box 928  
Boulder, CO 80306  
Phone: 303-530-9580  
Glen Southworth, pres.  
Clarence Elliot, gen. mgr.  
Larry McClelland, communications sales  
engineer  
John Sparks, sr. engineer  
Cynthia E. Keen, mktg. mgr.  
Manufacturer of time division video multiplex-  
ers, permanent still image storage systems,  
video analyzers, video digitizers, video color  
mixers, freeze frame TV used with 8.5 kHz  
audio & freeze frame TV using one line of the  
vertical blanking interval (VBI).

## COLORMAX ELECTRONIC CORP.

Box 47  
1 Main St.  
Keyport, NJ 07735-0047  
Phone: 201-264-1296  
Telex: 6503028199  
Fax: 201-264-1348  
Sakae F. R. Chang, pres.  
Hara F. Chang, v.p.  
Phyllis Tang, sales  
Judy Tsao, mktg.  
Closed-caption systems for the hearing im-  
paired, set-top converters, remote control  
converters, coaxial relay A/B switches, single  
& dual cable input splitters, directional taps,  
matching transformers, distribution amplifiers  
(U/V/FM) & other CATV, SMATV & MATV  
devices, computer software, cable system  
management & accounting software.

## COLUMBIA ELECTRONIC CABLES

249 Roosevelt Ave.  
Pawtucket, RI 02862  
Phone: 401-724-9605  
Norman L. Cresci, v.p., sales & mktg.  
Manufacturers of wire & cable, including TV  
lead-in & coaxial cable.

## ★COMARK COMMUNICATIONS INC.

(A Thomson-CSF Co.)  
Rte. 309 & Advance Lane  
Colmar, PA 18915  
Phone: 215-822-0777  
Telex: 84-6075  
N. S. Ostroff, pres.  
James L. DeStefano, v.p., mktg.  
Stuart M. Kravitz, national sales mgr., UHF  
systems  
UHF television transmitters (10-kw to  
220-kw); VHF television transmitters (10-kw,  
30-kw & 50-kw); full range of waveguide &  
coaxial transmission systems & components;  
broadcast modulators, exciters, IF correction  
systems, diplexing equipment & RF com-  
ponents; worldwide turnkey RF installations  
capability.

## COMMUNICATION MARKETING & CONSULTING LTD.

601 Chestnut Ridge Rd.  
Chestnut Ridge, NY 10977  
Phone: 914-356-5300  
Telex: 996534  
Fax: 352-8181  
Dick Turchen, pres.  
Mandella Mae Turchen, v.p.  
Special optical & mechanical devices for TV  
studios. Plumbicon & vidicon lenses,  
multiplexing equipment, film chains, tripods,  
lighting equipment, accessories. Video syn-  
thesizer & colorizer, ENG mobile carts, color  
sync generators, electro optical isolators,  
cross pulse generators, burst phase meters,  
sequential switchers. Computerized animation  
stand, batteries & chargers, transit cases;  
rack mount cases; video editing tables, rack  
frames & consoles, rain covers for cameras  
& VCRs.

## COMPREHENSIVE SERVICE AUDIO VISUAL INC.

Box 881  
Times Square Station  
New York, NY 10108  
Phone: 212-586-6161  
J. T. Dougherty, exec. v.p.  
Video & audio adapters, connectors, cables,  
multi-pin assemblies, video maintenance sup-  
plies, shipping & carrying cases, video fur-  
niture, studio supplies, videotape & ac-  
cessories, lighting & accessories, test charts,  
film supplies, reels & cans, fiber & plastic  
shipping cases, editorial supplies, film leader  
& storage cabinets. Equipment for rent & sale.

## COMPREHENSIVE VIDEO SUPPLY CORP.

148 Veterans Dr.  
Northvale, NJ 07647  
Phones: 201-767-7990 (NJ); 800-526-0242  
Telex: 135139  
Jules Leni, pres.  
Michael Callaghan, v.p.  
Elizabeth Coppinger, mktg. mgr.  
Patrick Birch, asst. sales mgr.  
Stephen Godfrey, western sales mgr.  
Distributor of professional video supplies &  
accessories, cables, adaptors, connectors,  
music & sound effects, microphones, lighting  
products, computer aided video (software).

## COMPROMPTER INC.

141 South 6th St.  
La Crosse, WI 54601  
Phone: 608-785-7766

## COMPU-PROMPT

746 North Cahuenga Blvd.  
Los Angeles, CA 90038  
Phone: 213-461-3113  
Lamar Card, pres.  
Gary Schmoeller, v.p.  
Howard S. Miller, national dir., sales & mktg.  
Larry Klases, v.p., operations

Computerized color teleprompting & camera  
mounts for studio & field (ENG) cameras.

## COMPUTER PROMPTING CORP.

Suite 831  
1511 K St. NW  
Washington, DC 20005  
Phone: 202-783-2051  
Sidney Hoffman, pres.  
Dr. Dilip Som, v.p.  
Software-based teleprompter for use with  
personal computers; closed captioning op-  
tion available for broadcast to hearing  
impaired.

## COMREX CORP.

65 Nonset Path  
Acton, MA 01720  
Phone: 617-263-1800  
John F. Cheney, pres.  
Lynn E. Distler, sales mgr.  
Manufacturer of low frequency extenders  
(single & dual line), talk show equipment,  
telephone couplers, ENG, SNG cue systems  
& TV aural monitors.

## COMSONICS INC.

Box 1106  
1350 Port Republic Rd.  
Harrisonburg, VA 22801  
Phones: 703-434-5965 (VA); 800-336-9681  
Warren L. Braun, pres.  
Dennis Zimmerman, v.p., repair operations  
Dick Shimp, v.p., system services  
Mark Barber, v.p., sales & mktg.  
Donn Meyerhoeffer, mgr., production &  
purchasing  
Wayne Bruffy, Carey Rolston, Cynthia Tasker,  
Lora Nelson & Jerry Cummings, account  
execs.  
Manufacturer of window field strength  
meters, sniffer leakage detection units, coax-  
ial relays, surge protectors; CATV repair facil-  
ity, FCC testing, on site technical services  
provided.

## COMTECH ANTENNA DIV.

(Subsidiary of Comtech Systems Inc.)  
3100 Communications Rd.  
Box 428  
St. Cloud, FL 32769  
Phone: 305-892-6111  
Telex: 810-870-0220  
P. Windus, pres.  
Glenn Higgins, v.p.  
Tom Christy, dir., sales & mktg.  
Manufacturer of earth station antenna  
systems, uplink & downlink antenna systems.

## COMTEK INC.

357 West 2700 South  
Salt Lake City, UT 84115  
Phone: 801-466-3463  
Ralph Belgique, pres.  
Stacey Hayes, LeeAnne Rickards, sales  
Specialty RF communications equipment in-  
cluding wireless microphones, personal off-  
air monitors, ENG receivers & wireless cue-  
ing systems.

## COMWAVE

(a div. of Communication Microwave Corp.)  
Box 69  
7 North Main St.  
Mountaintop, PA 18707  
Phone: 717-474-6751  
Telex: 62985214  
Steve Koppelman, pres.  
Microwave transmitters, amplifiers &  
repeaters for ITFS, OFS, MMDS (2-3 GHz).  
Total systems capability (turnkey).

## COMWEST

Box 420992  
Sacramento, CA 95842  
Phone: 916-332-8700  
Chuck Dort, owner  
Manufacturers representatives of broadcast  
& communications equipment.

## JERRY CONN ASSOCIATES INC.

Box 444  
Chambersburg, PA 17201  
Phones: 717-263-8258; 800-233-7600;  
800-692-7370 (PA only)  
Thomas P. Carbaugh, pres.  
Dave Showalter, dir., sales/mktg.  
Bob Sollenberger, Diana Riley, Sherri Nit-  
terhouse, Mike Harpster & John Miller,  
sales reps.  
Manufacturers sales rep and distributor of  
cable equipment & supplies, TVRO antennas  
& accessories, cable security & alarm  
systems, drop line hardware.

## CONNECTRONICS CORP.

652 Glenbrook Rd.  
Stamford, CT 06906  
Phone: 203-324-2889  
Telex: 643678  
Stephen Ash, pres.  
Richard Chilvers, v.p.

## CONRAC DIVISION —See DISPLAY PRO- DUCTS GROUP

## CONTINENTAL ELECTRONICS

(a Division of Varian Assoc. Inc.)  
Box 270879  
Dallas, TX 75227  
Phone: 214-381-7161  
Telex: 73-398  
T. E. Young, pres.  
Vernon Collins, v.p., domestic broadcast  
mktg.  
E. L. King, v.p., international mktg.  
Specializes in design, development & produc-  
tion of high power radio frequency transmit-  
ters for communication, radio broadcast,  
radar & scientific research applications.

## CONTROL COM INC.

Box 428  
109 Kingsley  
McLean, TX 79057  
Phone: 806-729-2710  
Kenneth B. Everett, pres.  
Peggy M. Everett, v.p.  
Donald Dufford, v.p., operations  
Multi-hub addressable systems, addressable  
control for single, multi-dwelling family units,  
hotels & hospitals.

## CONTROL CONCEPTS CORP.

Box 1380  
328 Water St.  
Binghamton, NY 13902-1380  
Phone: 607-724-2484

## CONTROL TECHNOLOGY INC.

1881 State St.  
Garland, TX 75042  
Phones: 214-272-5544; 800-527-1263 (out-  
side TX)  
Charles S. Turner, pres.  
Gene Faulkner, sales mgr., CATV products  
John J. Nordhoff, dir., mktg.  
Standby & utility power supplies, computer  
grade uninterruptible power supplies & related  
equipment.

## CONVERGENCE CORP.

1641 McGaw  
Irvine, CA 92714  
Phone: 714-549-3146  
Deborah Harter, national sales mgr.  
Jim Myers, eastern regional mgr.  
Frank Logan, western regional mgr.  
Editing control systems for use with videotape  
recorders.

## Manufacturers & Suppliers

### COPPERWELD BIMETALLICS GROUP

Copperweld Corp.  
Four Gateway Center  
Suite 220  
Pittsburgh, PA 15222-1207  
Phone: 412-263-3200  
Telex: 199131  
J. Fredric Thomas, v.p., sales  
Steve Levy, mktg. mgr.  
Manufacturers of copper-clad aluminum center conductor for CATV coaxial cable, copper-clad steel CATV drop wire & aluminum-1, clad steel guy & messenger strand.

### THE COSTELOW CO. INC.

125 Kansas Ave.  
Topeka, KS 66603  
Phone: 913-233-6598  
Mark E. Mohan, pres.  
R. G. Attebery, mktg. mgr.  
Designs, installs & maintains microwave towers.

### D. F. COUNTRYMAN CO.

1821 University Ave.  
Suite 145-N  
St. Paul, MN 55104  
Phones: 612-645-9153; 800-832-6443 (MN only); 800-328-6820 (interstate)  
Don Countryman, pres.  
Joan Countryman, treas.  
Frank Countryman, customer service  
Distributors for Blonder-Tongue, Comm/Scope, GC Electronics, Gilbert, Magnavox, Microwave Associates, Pyramid, Sadelco, Sanyo, Theta-Com, Trans USA & Utility Tool.

### CRC ELECTRONICS INC.

2669 Kiihau St.  
Honolulu, HI 96819  
Phone: 808-836-0811  
James Chiddix, pres.  
David Caldwell, v.p., mktg.  
Steven Rose, v.p., engineering  
Videotape automation systems for playback, automatic satellite delay or commercial insertion in satellite feeds.

### CROSSPOINT LATCH CORP.

95 Progress St.  
Union, NJ 07076  
Phone: 201-688-1510  
Telex: 132850  
H. G. Pires, pres.  
Michael Molinaro, national sales mgr.  
Manufactures video production/post production switchers, dual timebase corrector/switcher combinations, sync generators & accessories.

### CROUSE-HINDS CO.

Navigation Aids Division  
1200 Kennedy Rd.  
Windsor, CT 06095  
Phone: 203-683-4300  
A. F. Young Jr., gen. mgr.  
Tower obstruction lighting equipment.

### CROWN INTERNATIONAL INC.

1718 W. Mishawaka Rd.  
Elkhart, IN 46517  
Phone: 219-294-8000  
Max Scholfield, pres.  
Jim Beattie, gen. sales mgr.  
Charles Gushwa, mktg. mgr.  
Dale R. Kauffman, dir., customer services  
Manufacturer of solid-state power amplifiers, crossovers, real-time analyzers, test equipment & microphones.

### CSE TECHNOLOGIES

Box 308  
100 West Central  
New London, MN 56273  
Phones: 612-354-2081; 800-428-9267  
Curt Sampson, pres.

Wendell Dietrich, v.p.  
Colleen Fank, customer service  
Manufactures complete line of products for CATV & telephone construction industries including spinners, tools, wire & electronics; repair services.

### CSI MARKETING

Suite 4  
4204 South Florida Ave.  
Lakeland, FL 33803  
Phone: 813-647-1904

### CUBICOMP CORP.

21325 Cabot Blvd.  
Hayward, CA 94545  
Phone: 415-887-1300

### CURRENT TECHNOLOGY INC.

1400 S. Sherman  
Suite 202  
Richardson, TX 75081  
Phones: 214-238-5300; 800-238-5000  
Barry M. Epstein, pres.  
Peter G. Diamond, v.p., sales & mktg.  
Martin (Sandy) Sandberg, mgr., broadcast sales  
Mark A. Arnsperger, product mktg.  
Electronic power condition systems providing protection for sensitive equipment against catastrophic events.

### CUSHCRAFT CORP.

Box 4680  
48 Perimeter Rd.  
Manchester, NH 03108  
Phone: 603-627-7877  
Telex: 4949472 Cushsig Man  
Robert W. Cushman, pres.  
Glen Whitehouse, v.p.  
Manufacturer of mobile, portable & stationary radio antennas, rechargeable batteries & leather radio cases.

### C.W.Y. ELECTRONICS

405 N. Earl Ave.  
Box 4519  
Lafayette, IN 47903  
Phone: 317-448-1611  
John W. Whiteley, pres.  
Wendell Whitaker, sales mgr.  
Terry French, mktg.  
Manufacturer of metal enclosures, boxes & pedestals & equipment racks. Distributor of CATV system materials including headend, antennas, trunk, distribution & drop supplies.

### CYRCUITS INTERNATIONAL INC.

829 Molloy Rd.  
Syracuse, NY 13211  
Phone: 315-455-2346  
John Eichstaedt

### DAGE-MTI INC.

701 N. Roeske Ave.  
Michigan City, IN 46360  
Phone: 219-872-5514  
Arthur D. Sterling, pres.  
Paul Thomas, v.p., sales & mktg.

### Regional Offices:

EASTERN: Phone: 516-585-1083. Jerome Kleifgen, mgr.

WESTERN: Phone: 408-779-0011. Hank Bogardus, mgr.

SOUTHEASTERN: Phone: 804-282-5664. John E. Bogan, mgr.

CENTRAL: Phone: 313-774-3100. Virgil W. Davis, mgr.

Manufacturer of high resolution, b&w CCTV cameras, industrial security & surveillance TV systems. Development of specialized TV systems & equipment for military & other instrumental uses.

### PETER W. DAHL CO. INC.

5869 Waycross Ave.  
El Paso, TX 79924  
Phone: 915-751-2300

### DA-LITE SCREEN CO. INC.

Box 137  
Warsaw, IN 46580  
Phone: 219-267-8101  
George H. Lenke Jr., pres.  
Charles R. Wheeler, exec. v.p., operations  
Jerold S. Karp, exec. v.p., sales & mktg.  
Patricia Caldwell, dir., advertising  
Projection screens (both front & rear) & accessories.

### DALSAT

1205 Summit  
Plano, TX 75074  
Phone: 214-578-7561

### DATA CENTER MANAGEMENT INC.

1017 Kenilworth Ave.  
Charlotte, NC 28204  
Phones: 704-377-1496; 800-367-4312  
C. M. Poel, pres.  
Manufactures & distributes computer systems designed for use in the production & development of television news.

### DATACOUNT INC.

Box 3078  
Opelika, AL 36803-3078  
Phone: 205-749-5641

### DATATEK CORP.

1121 Bristol Rd.  
Mountainside, NJ 07092  
Phone: 201-654-8100

### DATUM INC.

1363 South State College Blvd.  
Anaheim, CA 92806  
Phone: 714-533-6333

### DAVIS & SANFORD CO. INC.

24 Pleasant St.  
New Rochelle, NY 10802  
Phone: 914-632-1636  
E. Edward Resk, pres.  
Redi Resk, v.p.  
R. William Resk, gen. mgr.  
Gloria Gonye, sales mgr.  
Manufactures pedestal stands, tripods & fluid heads; wall, ceiling & floor mounts for monitors & receivers.

### dB COMMUNICATIONS INC.

490 Hwy. 33W  
Englishtown, NJ 07726  
Phones: 201-446-3612; 800-526-2332  
Jim Miller, pres.  
Linda Lotti & Randy Schwartzman  
Manufacturers representatives & distributors of cable equipment.

### DBX

71 Chapel St.  
Newton, MA 02195  
Phone: 617-964-3210  
Telex: 92-2522  
Fax: 617-527-5288  
A. J. Menozzi, pres.  
James Tipton, v.p., sales  
Manufactures satellite companding systems, noise reduction, compressor/limiters equipment & audio analyzers.

### DECIBEL PRODUCTS INC.

Box 569610  
Dallas, TX 75356-9610  
Phone: 214-631-0310  
Telex: 73-0212  
Dr. Peter Mailand, pres.  
Robert C. Corwin, v.p., mktg.  
Robin Rhodes, v.p., finance  
Pat Hays, v.p., operations  
Manufactures base station & mobile antennas, cavities, filters, duplexers, combiners,

receiver multi-couplers, ferrites, cable & connectors, accessories & antenna systems monitoring equipment.

### DEDO WEIGERT FILM GmbH

Rottmannstrasse 5  
D-8000 Munich 2, Germany  
Phone: 089-52-50-64

### DEK INC.

3480 Swenson Ave.  
St. Charles, IL 60174  
Phones: 312-377-2575; 800-323-1419  
Telex: 297284 DEKUR  
TWX: Fax 312-377-0372  
Donald Santucci, pres.  
Leonard R. Pappone, v.p.  
Manufacturer of wire & cable holding devices; custom injection molding.

### DELCOM CORP.

6019 S. 66th East Ave.  
Tulsa, OK 74145  
Phones: 918-494-9500; 800-331-5461  
Sam Pate, pres.  
Cherridah K. Simonson, v.p.  
Jerry Koerner, sales

### Branch Office:

ST. LOUIS, MO 63146: Delcom Corp. of St. Louis, 2349 Grissom. Phone: 314-432-1164

Distributor of broadcast equipment, custom consoles, computerized cable & tracing documentation; system design, installation & maintenance.

### DEL COMPU-CABLE SYSTEMS INC.

No. 6-301 45th St. W  
Saskatoon, Sask. S7L 5Z9  
Canada  
Phone: 306-934-6884  
Fax: 306-244-6763  
Dale Lemke, pres.  
Bob Hodgins, mgr., mktg.  
Manufactures character generators, captioning & electronic graphics.

### DELTA BENCO CASCADE LTD.

124 Belfield Rd.  
Rexdale, Ont. M9W 1G1  
Canada  
Phone: 416-241-2651  
Telex: 06-989-357  
Fax: 416-241-2651  
Charles J. Evans, pres.  
Karl Poirier, v.p., corporate development  
Ron Lawson, broadcast sales  
David Emberson, CATV sales  
Manufacturers of CATV equipment; LPTV, VHF & UHF translators & transmitters; stereo encoders & exciters; distribution & control systems.

### DELTA ELECTRONICS INC.

5730 General Washington Dr.  
Box 11268  
Alexandria, VA 22312  
Phone: 703-354-3350  
Telex: 901963  
Fax: 703-354-0216  
Russell E. Geiger, pres.  
John Wright, exec. v.p.  
William R. Fox, v.p., engineering  
Joseph Novak, mktg. mgr.  
Josephine N. Harriott, mktg. administrator  
Manufacturer of RF instrumentation products for broadcast & HF applications, operating impedance bridges, receiver generators, coaxial transfer switches, antenna monitors, AM stereo monitors & exciters, RF ammeter systems, digital remote control systems & toroidal current transformers.



**DESMAR CORP.**  
328 Adams St.  
Hoboken, NJ 07030  
Phone: 201-792-4980

**DEVINE'S MACHINE & DESIGN INC.**

Box 239  
Grantville, PA 17028-0239  
Phone: 717-469-0777  
Phyllis A. Devine, gen. mgr.  
Manufactures & distributes reel trailers, accessories, reel handling equipment & tools & equipment used in CATV construction & maintenance.

**DIALIGHT CORP.**

203 Harrison Pl.  
Brooklyn, NY 11237  
Phone: 718-497-7600

**DIALOGIC COMMUNICATIONS CORP.**

1106 Harpeth Industrial Court  
Franklin, TN 37064  
Phone: 615-790-2882  
Robert L. Chickey, pres.  
Gary K. Fitzhugh, v.p., mktg.  
C. M. Smith, v.p., engineering  
Philip Suiter, national sales mgr.  
Digital interactive voice processing system which places & receives telephone calls, provides CSR functions, including pay-per-view orders while interfacing to host billing computer.

**DIAMOND COMMUNICATION PRODUCTS INC.**

500 North Ave.  
Garwood, NJ 07027  
Phone: 201-789-1400  
Telex: 4991010 DIAMD  
Fax: 201-789-1400  
Robert W. Muir Jr., pres.  
James Russell, v.p.  
Tony DiPace, v.p., sales  
Ronald J. Pignatello, mgr., national sales  
Manufacturer of telecommunication hardware & antennas; wire forming & zinc plating.

**DIAMOND ELECTRONICS INC.**

Box 200  
Lancaster, OH 43130  
Phone: 614-756-9222  
Telex: 6874581  
Fax: 614-756-4237  
William Muirhead, pres.

R. Quinlan, gen. mgr.  
Robert Moore, v.p., mktg., engineered systems  
Sal Raia, v.p., mktg., security products  
Rich Grover, v.p., manufacturing  
Rod Doty, v.p., engineering  
Manufacturer & distributor of general purpose & high performance radiation-hardened TV cameras for security & general surveillance applications, video cameras, switching equipment & systems, TV light boxes, test pattern & special slides & opaques for film & live cameras in monochrome; specifically designed systems for customer applications.

**DIELECTRIC COMMUNICATIONS**

Tower Hill Rd.  
Raymond, ME 04071  
Phone: 207-655-4555  
TWX: 710-229-6890  
James Beville, pres.  
Howard Acker, v.p.  
Stanley Thomas, v.p., sales, bcstg.  
Richard J. Broadhead, v.p., mktg.  
TV & FM broadcast antennas, rigid coax & waveguide transmission line, switching & combining equipment, loads & dehydrators.

**DIGITAL ARTS**

7370-Q Opportunity Rd.  
San Diego, CA 92111-2225  
Phone: 619-541-2055  
Telex: 6503050035 MCI UW  
Sheldon Liebman, v.p., sales & mktg.  
Philip Beffrey, dir., software development  
Ed Chmiel, technical support mgr.  
Manufactures PC based software products for 2-D & 3-D animation.

**DIGITAL SERVICES CORP.**

3622 NE 4th St.  
Gainesville, FL 32609  
Phone: 904-377-8013

**DIGITEL**—See NCS Industries Inc.

**DIGITRACE INC.**

2040 S. Saginaw  
Flint, MI 48503  
Phone: 313-234-1301  
Paul Hales, pres.  
Ken Schwind, v.p.  
Al Winter, sales  
Repairs set-top converters, trunks, lines,

apartment & bridging amplifiers & line extenders; sells reconditioned set-top converters & parts for converter repair.

**DISC**

3023 South Tejon  
Englewood, CO 80110  
Phone: 303-761-5290

**DISCOUNT VIDEO WAREHOUSE**

Box 36  
Mount Prospect, IL 60056  
Phones: 312-299-5258; 800-323-8148  
Marc Grossman, div. sales mgr.

**DISPLAY PRODUCTS GROUP**

Conrac Corp.  
600 N. Rimsdale Ave.  
Covina, CA 91722  
Phone: 818-966-3511  
Telex: 67-0437  
William A. Ems, dir., sales  
Gene D. Ornstead, dir., mktg.  
Manufacturer of studio equipment & supplies.

**DITCH WITCH**—See Charles Machine Works Inc.

**OI-TECH INC.**

48 Jefryn Blvd.  
Deer Park, NY 11729  
Phone: 516-667-6300  
Telex: 971806  
Tony Bolletino, dir., mktg.  
Dan Mazur, mgr., sales  
Manufacturer of audio & video routing switches, audio DAs, video equalizers, video detectors & source identifiers.

**DIVERSIFIED MANUFACTURING & MARKETING CO.**

Box 2260  
Burlington, NC 27215  
Phones: 919-227-7012; 800-334-6870  
T. D. Scoggins, pres.  
Flexible drill & accessories for pulling wire & cable inside existing walls.

**DOLBY LABORATORIES INC.**

100 Potrero Ave.  
San Francisco, CA 94103  
Phone: 415-558-0200

**DONLEY INTERNATIONAL INC.**

7720 Blankenship  
Houston, TX 77055  
Phone: 713-956-2984  
J. D. Thomas, pres.  
Mitch McGueney, sales

Distributor of character generators; CATV & SMATV equipment; free assistance on design & layout; turnkey capabilities.

**DORATE INC.**

1000 N. 4th St.  
Sayre, OK 73662  
Phone: 405-928-3315  
G. H. Dodson, pres. & owner  
R. I. Gilbert, v.p.  
Lucille Dodson, secy.  
Distributor & contractor of CATV & electronic equipment. Amplifiers, modulators, demodulators, splitters, tap-off units, antennas & accessories for CATV systems.

**DOOROUGH ELECTRONICS**

5221 Collier Place  
Woodland Hills, CA 91364  
Phone: 818-999-1132  
Telex: 3791292 Dorro  
Michael Dorrough, pres.  
Manufacturer of broadcasting equipment; audio processing for transmission, AM, FM & TV; audio level monitoring for loudness control; broadcast audioconsole, mono & stereo, stereo generator for FM.

**DOOW-KEY MICROWAVE CORP.**

1110 Mark Ave.  
Carpinteria, CA 93013  
Phone: 805-684-0427  
TWX: 910-380-4327  
EASYLINK: 586052  
Peter Sutherland, gen. mgr.  
Jack L. Dysart, sales mgr.  
Manufacturer of microwave & RF coaxial relays.

**R. L. DRAKE CO.**

Box 112  
Miamisburg, OH 45342  
Phone: 513-866-2421  
Satellite antennas; converters.

**DRAKE-CHENAULT**

2000 Randolph Rd. SE  
Albuquerque, NM 87106  
Phone: 800-247-3303

# PUBLIC BROADCASTING REPORT

The biweekly news service that covers everything that's happening in public broadcasting. *Crucial reports* on people . . . policies

. . . funding . . . where the money is and what has to be done to get it and keep it.

For subscription information, call us collect: (202) 872-9200.



Television Digest, Inc.  
1836 Jefferson Place, N.W.  
Washington, D.C. 20036

## Manufacturers & Suppliers

### DUBNER COMPUTER SYSTEMS INC.

6 Forest Ave.  
Paramus, NJ 07652  
Phone: 201-845-8900

### VICTOR DUNCAN INC.

No. 100  
6305 N. O'Connor  
Irving, TX 75039-3510  
Phone: 214-869-0200  
Fax: 214-556-1862  
Lee A. Duncan, pres.  
Frank Marasco, v.p.  
Frank Scarlata, national sales mgr.

#### Branch Offices:

ATLANTA, GA 30318: 1575 Northside Dr. NW,  
No. 355. Phone: 404-355-3001. Fax:  
404-355-5720

CHICAGO, IL 60610-3770: 661 N. LaSalle St.  
Phone: 312-943-7300. Fax: 312-943-9043

MADISON HEIGHTS, MI 48071-1429: 32380  
Howard St. Phone: 313-589-1900. Fax:  
313-589-1108

Sales, rental & service of professional film &  
video production & post production equip-  
ment including cameras, lighting, audio, op-  
tics, power, accessories, grips, etc.

### DURNELL ENGINEERING INC.

Box 60  
Emmetsburg, IA 50536  
Phone: 712-852-2611  
Morris Durnell, pres.  
Michael Flannegan, sales mgr.  
Distributes truck & van mounted aerial bucket  
lifts.

### DX COMMUNICATIONS INC.

10 Skyline Dr.  
Hawthorne, NY 10532  
Phone: 914-347-4040  
TWX: 710-569-1631  
Fax: 914-347-3953  
Hiro Sugiyama, pres.  
Dick Gonzalez, v.p.  
Koki Matsumoto, dir., mktg.  
Leonard Lashower, mgr., new business  
development  
Manufacturer of satellite receiving equipment;  
C/Ku-band satellite receivers, TV modulators,  
Ku-band LNB, Ku-band antennas & other  
accessories.

### DYNAIR ELECTRONICS INC.

5275 Market St.  
San Diego, CA 92114  
Phone: 619-263-7711  
TWX: 910-335-2040  
Fax: 619-264-4181  
E. G. Gramman, pres.  
D. L. Castellini, v.p., mktg.  
R. A. Jacobs, systems mktg. mgr.  
Manufacturer of solid-state video and audio  
routing switchers with automation interface,  
machine control, passive switchers,  
microwave IF switching systems, video &  
audio accessories, special purpose equip-  
ment for broadcast, industrial & CCTV  
systems.

### DYNASCAN CORP.

B & K Precision Group  
6460 W. Cortland  
Chicago, IL 60635  
Phone: 312-889-8870  
Telex: 210017  
Jerry Kalov, pres.  
David T. Allen, v.p. & secy.-treas.  
Orie Fritts, group v.p.  
Digital & analog oscilloscopes, vectorscopes,  
waveform monitors, VTVM, LCR meters, MTS  
TV stereo generator, signal generators, NTSC  
color bar generators, color pattern  
generators, digital & analog multimeters, fre-  
quency counters, transistor testers, function

generators, logic probe & power supplies,  
audio, video & telephone test instruments &  
signal level meters.

### DYNATECH DATA SYSTEMS

7644 Dynatech Court  
Springfield, VA 22153  
Phones: 703-569-9000; 800-368-2210  
Telex: 494-4431  
Nat Kumar, pres.  
Charles T. Leverich, v.p.  
Milt Coleman, v.p., sales  
Janet Parker, mktg. & administrative mgr.  
Manufacturer of video patch fields & ac-  
cessories for coaxial & twinaxial  
implementation.

### DYNATECH NEWSTAR

6400 Enterprise  
Madison, WI 53719  
Phone: 608-274-8686  
Manufacturers of computerized newsroom  
systems.

### EAGLE COMTRONICS INC.

4562 Waterhouse Rd.  
Clay, NY 13041  
Phones: 315-622-3402; 800-448-7474  
Alan Devendorf, pres.  
Joseph J. Ostuni, v.p.  
Traps, decoding filters, taps, converters & ad-  
dressable descramblers, transformers.

### EASTERN MICROWAVE INC.

(Operating div. of Newhouse Bcstg.)  
112 Northern Concourse  
Syracuse, NY 13221  
Phone: 315-455-5955  
R. Miron, pres.  
Arthur Perkins, gen. mgr.  
Gil Korta, national mktg. dir.  
R. E. Peterson, chief engineer  
H. W. Morse, mktg. mgr.  
Information on CATV, educational & industrial  
closed-circuit common carrier signal  
carriage.

### EASTMAN KODAK CO.

343 State St.  
5th Floor, Bldg. 20  
Rochester, NY 14650  
Phone: 716-724-4000  
Colby H. Chandler, chmn.  
J. Phillip Samper, vice-chmn., exec. v.p.  
Kay R. Whitmore, pres.  
W. J. Prezzano, v.p. & gen. mgr., mktg.  
W. A. Koch, v.p. & gen. mgr., motion picture  
& audiovisual products div.  
Leonard F. Coleman, gen. mgr. & v.p., mo-  
tion picture & audiovisual products div.  
John G. Spence, dir., mktg. communications  
& support services, motion picture &  
audiovisual product div.  
James F. MacKay, dir., mktg., videotape pro-  
ducts, motion picture & audiovisual product  
div.  
Richard K. Schafer, dir., mktg., motion pic-  
ture products, motion picture & audiovisual  
products div.  
Janice L. Rhoades, dir., mktg. communica-  
tions, motion picture & audiovisual pro-  
ducts div.  
Edward T. Howell, advertising & promotion,  
motion picture & audiovisual products div.

#### Branch Offices:

HOLLYWOOD, CA 90038: Box 38939. Phone:  
213-464-6131. J. M. McDonough, sales mgr.,  
western region

NEW YORK, NY 10036: 1133 Ave. of the  
Americas. Phone: 212-930-8000. R. S.  
Woolman, sales mgr., northeastern region

OAK BROOK, IL 60522-9004: 1901 West 22nd  
St. Phone: 312-218-5174. L. Jack Spring,  
sales mgr., midwestern region

Manufacturer of professional motion picture  
film, videotape & A/V equipment.

### EATON CORP.

(Electronic Instruments Div.)  
5340 Alla Rd.  
Los Angeles, CA 90066  
Phone: 213-822-3061  
TWX: 910-343-6969  
Earl Jacobs, pres.  
Jeff Shahan, national sales mgr.  
Pat Ullrich, mktg. communications mgr.  
Manufacturer of RF & microwave test &  
measurement equipment.

### ECHOLAB INC.

175 Bedford Rd.  
Burlington, MA 01803  
Phone: 617-273-1512  
Telex: 494-3679  
Thomas Swithenbank, pres.  
Russell Whittaker, international sales mgr.  
Ted Whittaker, mgr., mktg.  
Larry K. Baxer, chief engineer  
Special effects generators featuring  
programmability.

### ECHO SCIENCE CORP.

(An Arvin Co.)  
3105 Patrick Henry Or.  
Santa Clara, CA 95054  
Phone: 408-988-0516  
O. Fritts, pres. & chief exec. officer  
Vince Kasprzak, v.p. & gen. mgr.  
D. Shelton, mktg. dir., disc recorders  
High performance color & b&w video tape,  
disc recorders & reproducers, instrumenta-  
tion magnetic tape records.

### ECLECTIC ENTERPRISES INC.

318 Seaspray Ave.  
Palm Beach, FL 33480  
Phone: 305-655-8570  
Designs, engineers, installs & operates CCTV,  
security & audio systems, MATV-MDS  
systems, commercial & industrial. On lease  
or direct sale basis.

### E-COM CORP.—See AM Cable TV Industries Inc.

### ECCO INC.

1601 E. Chestnut Ave.  
Santa Ana, CA 92702-0659  
Phone: 714-835-6000  
Telex: 67-8420  
TWX: 910-595-1550  
J. M. Ludutsky, v.p., video products div.  
G. R. Swetland, mgr., video products  
Manufacturer of SMPTE/EBU time code  
generators & readers, computer-based post  
production editing equipment.

### EEG ENTERPRISES INC.

One Rome St.  
Farmingdale, NY 11735  
Phone: 516-293-7472

EEV CANADA LTD.  
67 Westmore Dr.  
Rexdale, Ont. M9V 3Y6  
Canada  
Phone: 416-745-9494  
Telex: 06-989363  
Fax: 416-745-0618  
Paul Plurien, pres.  
David G. Clissold, gen. mgr.  
Dave Soward, sales mgr.  
Ed Sondek, Ralph Kachur & Art Ferry, sales  
TV camera tubes, VHF & UHF power tubes,  
lightning arrestors, surge protectors, rec-  
tifiers, SCR, power (semi) CRTs, tracker balls,  
joy sticks, vacuum capacitors.

### EEV INC.

4 Westchester Plaza  
Elmsford, NY 10523  
Phone: 914-592-6050  
Telex: 6818096

Fax: 914-682-8922  
Paul A. Plurien, pres.  
Rudy Winter, v.p., finance & administration  
Thomas Soldano Jr., v.p., mktg., RF products  
Mike Kirk, mktg. mgr., UHF TV klystrons

#### Regional Sales Offices:

ATLANTA, GA 30340: 15 Dunwoody Park.  
Phone: 404-394-9201. Harry Kozicki

CHICAGO, IL 60194: 890 Deerpath, Hoffman  
Estates. Phone: 312-843-8417. Jim Comella

SEATTLE, WA 98155: 19001 40th Place NE.  
Phone: 206-363-2200. Don Rose

WESTMINSTER, CA 92683: 5455 Garden  
Grove Blvd. Phone: 714-895-3948. Kees van  
der Keyl

Manufacturer of Leddicon & Vidicon TV  
camera tubes, power tubes for AM & FM  
transmitters, high efficiency amplifier  
klystrons for UHF TV transmitters.

### EG & G INC. STROBEGUARD

35 Congress St.  
Salem, MA 01970  
Phone: 617-745-3200 Ext. 530  
Telex: 6817405  
Fax: 617-745-0894  
George J. Mandeville, Jr., gen. mgr., mktg.  
Donald J. Rowe, sales  
Manufactures high intensity tower obstruction  
lighting & medium intensity obstruction  
lighting.

### EIGEN VIDEO

Box 1027  
Grass Valley, CA 95945  
Phone: 916-272-3461  
James Hebb, pres.  
George Foster, v.p.  
Color video disc recorders for slow-motion,  
animation & time-lapse photography.

### EIMAC

(Div. of Varian)  
301 Industrial Way  
San Carlos, CA 94070  
Phone: 415-592-1221  
Al Lauer, gen. mgr.  
Manufacturer of power grid tubes & ac-  
cessories, ceramic/metal seals, high intensity  
illuminators.

### EITEL ELECTRONICS

Box 830  
Prescott, AZ 86302  
Phone: 602-445-0691  
George Eitel, pres.  
Custom built equipment, both radio & TV,  
from sound mixing to transmitters, low power  
(1-1000 watts) UHF & VHF translators, custom  
preamps (tube & transistor), UHF & VHF  
antennas & converters, custom built towers  
for translators. Installation & maintenance  
services.

### ELAN ENTERPRISES LTD.

502 E. St. Charles Rd.  
Carol Stream, IL 60187  
Phone: 312-690-8382  
Joe Johnsen Jr., pres.  
Larry Thompson, national mktg. mgr.  
Generators & headend standby systems.

### ELECTOR USA INC.

5128 Calle Del Sol  
Santa Clara, CA 95050  
Phone: 408-727-1506  
Cookie Smith, mgr., mktg.  
Distributor of color display equipment.

### ELECTRO & OPTICAL SYSTEMS LTD.

31 Progress Court  
Scarborough, Ont. M1G 3V5  
Canada  
Phone: 416-439-9333

Telex: 065-25431  
 Michael L. Paull, pres.  
 Maurice Evans, v.p., sales  
 Distributor of TV transmission & studio equipment. Manufacturer of specialized related equipment.

**ELECTRO CONTROLS INC.**  
 Walter S. Brewer Co. Inc.  
 2975 South 300 West  
 Salt Lake City, UT 84111  
 Phone: 801-487-9861

**ELECTROHOME LTD.**  
 809 Wellington St. N.  
 Kitchener, Ont. N2G 4J6  
 Canada  
 Phone: 519-744-7111  
 Telex: 069-55449  
 J. A. Pollock, chmn., pres. & chief exec.  
 H. H. LaPier, v.p., operations  
 W. A. Janci, v.p., finance  
 W. Caccavalla, service mgr.  
 M. Nobbs, group gen. mgr., electronics div.  
 D. Lowater, gen. mgr., printed circuit board operations  
 Robert Lovell, public relations mgr.

**U.S. Offices:**  
 TONAWANDA, NY 14150: 250 Wales Ave.  
 Phone: 716-694-3332.

ONTARIO, CA 91761: 1155 S. Milliken Ave.,  
 Suite F. Phone: 714-983-5660.

Designs and manufactures color and monochrome video monitors, large screen data/graphics & video projection systems, CAD/CAM projection systems, NAPLPS computer graphics video hardware & software; single & double printed circuit boards; contract engineering, contract manufacturing.

**ELECTRO IMPULSE INC.**  
 Box 870  
 116 Chestnut St.  
 Red Bank, NJ 07701  
 Phone: 201-741-0404  
 Mark Rubin, pres. & sales mgr.  
 Edward Kracum, v.p.  
 Manufacturer of high-power RF dummy loads, attenuators, power meters & baluns.

**ELECTROLINE TV EQUIPMENT INC.**  
 8750 8th Ave.  
 No. 2  
 Ville St.-Michel  
 Montreal, Que. H1Z 2W4  
 Canada  
 Phone: 514-374-6335  
 Telex: 055-62171  
 Mitchell Olman, v.p.  
 Mitchell Goldberg, engineering  
 Henri Bertemes, mktg. dir.  
 Manufacturers of CATV passive devices, special amplifiers, filters & addressable systems for pay TV.

**ELECTRONICS RESEARCH, INC.**  
 108 Market St.  
 Newburgh, IN 47630  
 Phone: 812-853-3318

**ELECTRONIC SYSTEMS LABORATORIES INC.**  
 Suite C-104  
 120 Southwest 21st Terrace  
 Fort Lauderdale, FL 33312  
 Phone: 305-791-1501

**ELECTRONICS DIVERSIFIED INC.**  
 1675 N.W. 216th Ave.  
 Portland, OR 97124  
 Phone: 503-645-5533  
 Paul D. Bennett, pres.  
 Gary P. Bennett, v.p., mktg.  
 Gregory T. Long, sales mgr.  
 Manufactures electronic dimming equipment,

studio lighting, stage accessories, fixtures, memory systems, architectural systems & energy management.

**ELECTRONICS, MISSILES & COMMUNICATIONS INC.**  
 Box 68  
 White Haven, PA 18661  
 Phone: 717-443-9575  
 TWX: 510-655-7088  
 Perry Spooner & John Saul, v.p.s & systems engineers  
 VHF & UHF translators, transmitters & low/medium power transmitting antennas, 1 watt-5 kw, single channel & broadband amplifiers, 2500 MHz instructional TV transmitters, repeaters, receiving converters & response systems. Multipoint distribution service transmitters, repeaters & receiving converters.

**ELECTROVERT INC.**  
 466 Main St.  
 New Rochelle, NY 10801  
 Phone: 914-633-0222  
 Telex: 646 186  
 Carl Gruenberg, national sales mgr.  
 Coaxial cable clips, harnesses, markers, terminal strips, plastic wiring duct, assembly & production aids.

**ELECTRO-VOICE INC.**  
 (Subsidiary of Gulton Industries)  
 600 Cecil St.  
 Buchanan, MI 49107  
 Phone: 616-695-6831  
 TWX: 810-270-3135  
 Robert D. Pabst, pres.  
 Harry Bradley, v.p., finance  
 Paul McGuire, v.p., mktg.  
 Jim Long, dir., mktg.  
 Roger Gaines, v.p., mfg.  
 Earl Harris, dir., engineering  
 Ron Graham, v.p., employe relations  
 Manufacturer of professional audio products including microphones, electronic amplification & signal processing devices, loudspeakers, loudspeaker systems & accessories.

**ELEPHANT INDUSTRIES**  
 Box 3626  
 North Fort Myers, FL 33903  
 Phone: 813-995-7383  
 J. Barnes, office mgr.  
 Manufacturer of underground boring equipment.

**ELLINGTON ENTERPRISES**  
 1801-A New Hope Church Rd.  
 Raleigh, NC 27609  
 Phone: 919-876-0988  
 Satellite equipment, sales, service & installation.

**ELNOVA**  
 4190 Sere St.  
 Saint-Laurent, Que. H4T 1A6  
 Canada  
 Phone: 514-341-6933

**EMCEE BROADCAST PRODUCTS**—See Electronics, Missiles & Communications Inc.

**EMCOR PRODUCTS/CRENLO INC.**  
 1600 Fourth Ave. NW  
 Rochester, MN 55901  
 Phone: 507-289-3371  
 TWX/Telex: 910-565-2374  
 John Horton, sales mgr., Emcor Products  
 Thomas Regnier, advertising coordinator, Emcor Products  
 Manufacturers of enclosures, cabinets, racks, consoles to house studio equipment; computer-support furniture.

**EM ELECTRONICS INC.**  
 545-547 Commerce Dr.  
 Yeadon, PA 19050

**TV TRANSMITTING ANTENNAS**  
**UHF VHF MDS ITFS**

We make them smarter

**BOGNER®**

401 Railroad Avenue  
 Westbury, NY 11590  
 (516) 997-7800

Phone: 215-259-7200  
 Elena M. DiMaggio, pres.  
 OEM cable equipment manufacturer & national distributing company.

**EMR DIVISION**  
 (3M Co.)  
 3070 Leeman Ferry Rd.  
 Huntsville, AL 35801  
 Phone: 205-883-7370  
 Ruben R. Mangin, mgr.

**Home Office Order Center:**  
 ST. PAUL, MN: Phones: 800-328-1008;  
 612-733-8132  
 Jerry Tapley, Phone: 612-733-9073  
 Jim Mazzoni, Phone: 612-733-2543  
 Video & audio switching systems, terminal equipment, TV systems.

**E-N-G CORP.**  
 2930 Cloverdale Ave.  
 Concord, CA 94520  
 Phone: 415-798-4060  
 TWX: 910-481-3018  
 Jack C. Harris, pres.  
 Jim von Striver, dir., operations  
 Don Dirks, gen. mgr.  
 Manufacturer of ENG news vehicles, telescoping masts, SNG satellite vehicles.

**ENTERPRISE ELECTRONICS CORP.**  
 Box 1216  
 Enterprise, AL 36330  
 Phone: 205-347-3478  
 C. N. Braswell, pres.  
 C. P. Jeter, v.p.  
 Color weather radar & color radar data remoting systems.

**ENTRON INC.**  
 Rte. 79  
 Morganville, NJ 07751  
 Phone: 201-591-1000  
 Joseph Ross, pres.  
 Doris Beal, division mgr., CATV  
 Manufacturer of full line of solid state equipment & accessories for CATV industry.

**ENVIRONMENTAL SATELLITE**  
 5200 Auth Rd.  
 Suitland, MD 20746  
 Phone: 301-233-1202

**ENVIRONMENTAL TECHNOLOGY INC.**  
 1302 High St.  
 South Bend, IN 46618  
 Phone: 219-233-1202

**THE E. O. CORP.**  
 Box 184  
 Shelby, NC 28150  
 Phone: 704-482-0611  
 Earl Owensby, pres.  
 Gene Blackburn, v.p.  
 Linda Comer, secy.  
 Mike Putnam, sales mgr.  
 Motion picture production facilities.

**ESE**  
 142 Sierra St.  
 El Segundo, CA 90245  
 Phone: 213-322-2136  
 Jerry Johnson, pres.  
 Robert Mayers, v.p., sales & mktg.  
 Manufacturer of solid state digital clocks & timers, programmers, master timing systems, SMPTE time code readers & generators, hybrid telephone interfaces, video distribution amplifiers.

**ETHEREUM SCIENTIFIC CORP.**  
 Suite 336  
 7641 Clarewood  
 Houston, TX 77036  
 Phone: 713-784-2630

**EVENTIDE INC.**  
 One Alsan Way  
 Little Ferry, NJ 07643  
 Phone: 201-641-1200  
 TWX: 710-991-8715  
 Richard Factor, pres.  
 Gil Griffith, sales mgr.  
 Beth Babich, mktg. mgr.  
 Manufacturers of digital audio effects devices, spectrum analyzers, pitch change, broadcast delays & time compression/expansion systems.

**EVERSTICK ANCHOR CO.**  
 (Div. of Iowa Malleable Iron Co.)  
 9th & Kirkwood  
 Fairfield, IA 52556  
 Phone: 515-472-3116  
 Warner Green, exec. v.p.  
 Manufacturers of earth anchors & installation tools.

**EVERTZ MICROSYSTEMS LTD.**  
 3465 Mainway  
 Burlington, L7M 1A9  
 Canada  
 Phone: 416-335-3700  
 Telex: 061-8784  
 Fax: 416-335-3573  
 Dieter Evertz, pres.  
 Alan Lambshead, v.p.  
 Carter Lancaster, mktg.  
 Manufacturers of LTC or VITC time code equipment for post production including generators, readers, translators, character inserters, audio video synchronizers & audio tape transport interfaces for video editors; earth anchors & installation tools.

**EXCALIBUR INDUSTRIES INC.**  
 12427 Foothill Blvd.  
 Lakeview Terrace, CA 91342  
 Phone: 818-899-2547

**EXPRESS TOWER CO. INC.**  
 Box 37  
 Star Route East  
 Locust Grove, OK 74352  
 Phone: 918-479-6484  
 Telex: 62295660  
 Terry Cowan, pres.  
 Dyke A. Dean, dir., mktg.  
 Manufactures communication towers.

**E-Z WAY PRODUCTS INC.**  
 (Towers Div.)  
 8330 Fairway Bend Circle  
 Sarasota, FL 34243-3603  
 Phone: 813-677-7144

## Manufacturers & Suppliers

Cyril B. Rogers, pres.  
C. J. Keel Jr., v.p.  
Design, fabrication & erection of all types of communications towers & special structures.

### F & B/CECO INC.

440 W. 15th St.  
New York, NY 10011  
Phone: 212-206-8280  
John Babb, pres.  
Michael Spera, v.p.  
Manufacturer of tripods, fluid heads for TV & motion picture cameras, TV dollies, lens mounts, studio lighting & custom modifications; lighting, editing, grip & special effects equipment; AC or DC generators; snorkel lenses for TV & motion picture cameras; rents motion picture & TV cameras.

### FAIRCHILD DATA CORP.

350 N. Hayden Rd.  
Scottsdale, AZ 85257-4692  
Phone: 602-949-1155  
Telex: 910-950-0085  
Fax: 602-941-0023  
Milt Deever, pres.  
Steve Oney, v.p., operations  
Ken Cooper, dir., sales  
Ray Kelsey, dir., business development  
Bob Miller, customer service mgr.  
High-speed broadband, groupband, satellite & map modems & RF electronics for Ku-band earth stations.

### FAIRLIGHT INSTRUMENTS INC.

2945 Westwood Blvd.  
Los Angeles, CA 90064  
Phone: 213-470-6280

### FAROUJJA LABORATORIES

946 Benicia Ave.  
Sunnyvale, CA 94086  
Phone: 408-245-1492

### FERNO-WASHINGTON INC.

70 Weil Way  
Wilmington, OH 45177  
Phone: 513-382-1451

### FIDELIPAC CORP.

Box 808  
Moorestown, NJ 08057  
Phones: 609-235-3900; 800-468-8273  
Telex II: 710-897-0254  
Fax: 609-235-7779  
Robert S. Thanhauser Jr., pres.  
Daniel McCloskey, v.p. & gen. mgr.  
Jack Ducart, dir., sales  
Arthur Constantine, v.p., mktg.  
Rosemary Jukes, sales associate  
Amy Bundy, mktg. associate  
Manufacturer of broadcast audio cartridges, cartridge machines, reload kits, storage racks, back-lubricated and reel-to-reel audio & digital recording tape, cartridge accessories, studio warning lights, tape erasers & eraser/splice detector.

### FIFE-PEARCE ELECTRIC CO.

17141 Ryan Rd.  
Detroit, MI 48212  
Phones: 313-368-2560; 800-521-1062

### FILMLINE CORP.

43 Erna St.  
Milford, CT 06460  
Phone: 203-878-2433  
Ed Krause, pres.  
Jack Grady, v.p., sales  
Film processors of all types: Color, black & white, reversal (8mm to 35mm).

### FIRST CAMERA VIDEO

540 4th Ave.  
San Francisco, CA 94118  
Phone: 415-221-8062  
Frank Zamacona  
Vaughn Kilgore

Supplier of broadcast video equipment, support systems, camera personnel, technicians.

### FISH-SCHURMAN CORP.

70 Portman Rd.  
New Rochelle, NY 10802  
Phone: 914-636-1300  
Telex: 137480  
Murray Yawitz, pres.  
M. F. Hertel, treas.  
Color separation prism assemblies for color TV, multilayer dichroic filters & beam splitters, hot & cold mirrors, color-glass filters, including infrared for silicon vidicon, neutral wedge & wavelength wedge filters, laminated gelatin & polarizing filters, lenses, mirrors, glass filters for surveillance of casino cards with b&w cameras.

### FLASH TECHNOLOGY CORP. OF AMERICA

55 Lake St.  
Nashua, NH 03060  
Phone: 603-883-6500  
Wayne Kearsley, pres.  
Lewis D. Wetzel, v.p., sales & mktg.  
Manufacturer of high & medium intensity aviation obstruction lighting systems.

### FM SYSTEMS INC.

3877 S. Main St.  
Santa Ana, CA 92707  
Phones: 714-979-3355; 800-235-6960  
Frank F. McClatchie, pres.  
Joe Dean, sales mgr.  
Manufactures & distributes FM stereo & TV audio (in-band) modulators, delta modulation systems, deviation meters, companders, multiplexors & stereo processors for satellite, microwave, supertrunk & cable distribution facilities.

### FOR-A CORPORATION OF AMERICA

320 Nevada St.  
Newton, MA 02160  
Phone: 617-244-3223  
Fax: 617-965-5085  
David E. Acker, pres.  
Risshi Morioka, v.p.  
Lisa Withington, mktg. coordinator

### FORTELC INC.

2985 Gateway Dr.  
Suite 600  
Norcross, GA 30071  
Phones: 404-447-4422; 404-449-4343  
Telex: 804822  
Fax: 404-449-6437  
C. Steve Young, pres.  
Gil Danielson, v.p.  
George G. Elsaesser, dir., sales & mktg.  
Darryl Keeler, product mgr.  
Kathryn Argo, advertising & public relations administrator  
Manufacturer of video signal processing equipment.

### FOSTEX CORP.

15431 Blackburn Ave.  
Norwalk, CA 09650  
Phone: 213-921-1112

### ★ FORT WORTH TOWER CO. INC.

Box 8597  
Fort Worth, TX 76124-0597  
Phone: 817-457-3060  
Fax: 817-429-6010  
T. W. Moore, pres.  
Fred Moore & Carl Moore, v.p.s  
B. Moore, secy-treas.  
Prefabricated, aluminum or fiberglass head-end equipment buildings; guyed & self support towers, tubular or solid, weld sections or knockdown.

### FREELAND PRODUCTS INC.

Box 628  
Rte. 7  
Covington, LA 70433  
Phone: 504-893-1243  
J. H. Freeland, pres.  
F. J. Delaup, v.p.  
H. J. Blanchard, sales mgr.  
Rebuilders of transmitter tubes for radio & TV stations.

### FREZZOLINI ELECTRONICS INC.

7 Valley St.  
Hawthorne, NJ 07506  
Phone: 201-427-1160  
Telex: 710-988-4142  
James Crawford, pres.  
Jack Frezzolini, v.p.  
James Frezzolini, consultant  
Jack Zink, sales mgr. south  
Manufacturer & distributor of nickel cadmium battery packs, chargers & AC adapters, portable & studio lighting kits.

### FRONT PROJECTION CO.

49 E. First St.  
New York, NY 10003  
Phone: 212-673-7290  
Special purpose equipment & retroreflex screens for TV studios to provide rephotographable projected backgrounds combined with live or actual foregrounds.

### FUJINON INC.

10 Highport Dr.  
Wayne, NJ 07470  
Phone: 914-472-9800  
Telex: 6818115  
Hitoshi Kawamura, pres.  
John R. Dawson, exec. v.p.  
John Newton, mgr., national sales  
Dave Waddell, gen. sales mgr.

### Branch Offices:

CARROLLTON, TX 75006: 2101 Midway, Suite 350. Phone: 214-385-8902. Dave Waddell

CARSON, CA 90746: 118 Savarona Way. Phone: 213-532-2861. Brent Judd

Manufacturer of broadcast TV lenses, optical systems & CCTV lenses; service & maintenance.

### FUJI PHOTO FILM USA INC.

555 Taxter Rd.  
Elmsford, NY 10523  
Phone: 914-789-8100  
Bernie Yasunaga, exec. v.p.  
Bob Kuczuk, national sales mgr.  
Stan Bauer, gen. mgr.  
Brad Friedrich, mktg. mgr.  
Tom Daly, product mgr.  
Gerry Brill, mgr., broadcast products  
Gene Kern, advertising mgr.

### Branch Offices:

CARLSTADT, NJ 07072: 800 Central Blvd. Phone: 201-935-6022. Joe Vissilalli, regional sales mgr.

CARSON, CA 90746: 1211 E. Artesia Blvd. Phone: 213-636-0101. Don Jackson, regional sales mgr.

CARROLLTON, TX 75006: 1628 W. Crosby Rd., Suite 100. Phone: 214-242-0662. Stan Risetter, regional sales mgr.

ELK GROVE VILLAGE, IL 60007: 1000 Pratt Blvd. Phone: 312-569-3500. Dick Corrigan, regional sales mgr.

NORCROSS, GA 30092: 5461 Peachtree Industrial Blvd. Phone: 404-441-2222. Jerry Lester, regional sales mgr.

Manufacturer of video tapes for professional use & audio cassettes.

### FUTURE PRODUCTIONS INC.

Suite 403  
630 9th Ave.  
New York, NY 10036  
Phone: 212-333-3606  
Telex: 212-947-2780  
Mitsuko Matsuda, pres.  
Hiromichi Shimoyama, v.p.  
Valerie Shimoyama, v.p., advertising  
Tim Forster, v.p., mktg.  
Ken Washino, v.p. & technical mgr.  
Manufacturers of video duplication systems including remote control, quality control, source routing & signal distribution; full service video duplication with monthly capacity of 500,000 units.

### G & M POWER

943 North Orange Dr.  
Los Angeles, CA 90038  
Phone: 213-850-6800

### GABRIEL ELECTRONICS INC.

Box 70, Libby Rd.  
Scarborough, ME 04074  
Phone: 207-883-5161  
Telex: 95-0113  
Frank Gemme, sr. v.p.  
Donald Crisman, v.p., sales & mktg.  
Harold Whetstone, sales mgr.  
Manufactures point-to-point microwave antennas for the telecommunications industry, including STL & CARS band antennas.

### GALAXY COMMUNICATIONS INC.

Box 890  
New Westminster, B.C. V3L 4Z8  
Canada  
Phone: 604-522-7955  
Dr. Peter P. Allinger, pres.  
Phillip Allinger, v.p.  
Distributor of 16/35mm projectors, CCTV projectors, slide projectors, sound slide projectors, rear screen projectors & audio systems. Manufacturer of Slidescan standard & portable communication systems.

### GAMCO INDUSTRIES INC.

19 Walnut Ave.  
Clark, NJ 07066  
Phones: 201-381-0700; 800-221-1367  
Telex: 138005  
George E. Baureis, pres.  
Fred G. Whiting, exec. v.p.  
Carmine J. Amatucci, national sales mgr.  
Sheila O'Sullivan, sales mgr.  
Manufacturer of CATV & pay TV devices. Hotel & motel addressable units, amplifiers & trunk line equipment.

### GARDINER COMMUNICATIONS CORP.

3605 Security St.  
Garland, TX 75042  
Phone: 214-348-4747  
TWX: 910-861-0004  
Fax: 214-341-1933  
Jim Harris, pres.  
Annette Jensen, v.p.  
Charles B. Pace, mktg. mgr.  
Manufacturer of modulators, low-noise amplifiers, converters, LNBS & combination feeds with amplifiers & block down converters. C-band & Ku-band.

### GARNER INDUSTRIES

4200 North 48th St.  
Lincoln, NE 68504  
Phone: 402-464-5911  
Telex: 438068  
Fax: 402-464-6960  
Ed Garner, pres.  
Philip Mullin, v.p.  
James S. Nichols, national sales mgr., electronics div.  
Robert A. Babrowski, dir., mktg.  
Manufactures of bulk erasers, cleaners & demagnetizers.

**GBC-CCTV/WASHINGTON CORP.**

6856 Eastern Ave. NW  
Washington, DC 20012  
Phone: 202-882-6130  
Telex: 42-6471  
Stephen Lefkowitz, pres.  
Harry Lefkowitz, treas.  
Delores E. Mallette, government sales branch mgr.  
Manufactures and distributes closed circuit TV equipment.

**GBC CLOSED CIRCUIT TV CORP.**

315 Hudson St.  
New York, NY 10013  
Phone: 212-989-4433  
Harry Lefkowitz, chmn.  
Stephen Lefkowitz, pres.  
Gary Perlin, sales mgr.

**Branch office:**

WASHINGTON DC 20012: 6856 Eastern Ave. NW. Phone: 202-882-6131

Manufacturer of closed-circuit TV cameras, monitors & accessories.

**G. C. ELECTRONICS CO.**

400 S. Wyman St.  
Rockford, IL 61101  
Phone: 815-968-9661  
Telex: 383956  
Wayne Timpe, pres.  
Ray Camacho, sales mgr., distribution  
Tom Giovingo, sales mgr., national accounts  
Manufacturer of video, telephone & audio accessories; service technician tools & aids.

**GENERAL CABLE CO.**

(A unit of the Penn Central Telecommunications Co.)  
1 Woodbridge Center  
Woodbridge, NJ 07095  
Phone: 201-636-5500  
Telex: 138-935  
Peter Gordon, pres.  
Dan Keating, sales  
Dave Gates, mktg.  
Manufacturer of optical fiber cables; supplier of telecommunications cable & related products including aerial lifts, installation tools & equipment, air dryers & cable pressurizing systems.

**GENERAL ELECTRIC CO.**

(Closed Circuit TV Operation)  
316 E. 9th St.  
Owensboro, KY 42301  
Phone: 502-685-6329  
Telex: 213-021  
Fax: 502-685-6494  
John P. Olson, mgr., video markets  
Manufacturer of CCTV cameras, monitors, VTRs & accessories.

**GENERAL INSTRUMENT CORP.**

(CABLE HOME GROUP)  
Box 1729  
Hickory, NC 28603  
Phone: 800-438-3331  
Frank Drendel, pres.  
Jim Webb, v.p.  
Stan Lindsay, v.p., sales  
Paul Wilson, dir., mktg.  
Caroline Robbins, customer service mgr.  
Manufacturer of coaxial cable, converters, TVRO systems, video cipher scrambling/descrambling equipment, special coaxials.

**GENERAL INSTRUMENT CORP.—See also** Jerrold Division, General Instrument Corp.

**GENERAL INSTRUMENT CORP.—See also** TOCOM Division, General Instrument Corp.

**PRODELIN CORP.**

Box 468  
Newton, NC 28658  
Phone: 704-464-4141

Gary R. Kanipe, pres.  
Larry A. Bowman, exec. v.p.  
Parabolic antennas, receiving & transmitting/receiving.

**GENERAL MACHINE PRODUCTS CO. INC.**

3111 Old Lincoln Hwy.  
Trevose, PA 19047  
Phone: 215-357-5500  
G. Nelson Pfundt, pres.  
Douglas H. Clemens, v.p., sales  
William N. Pfundt, mktg. mgr.

**GENERAL OPTRONICS CORP.**

2 Olsen Ave.  
Edison, NJ 08820  
Phone: 201-549-9000  
375 Park Ave.  
New York, NY 10152  
Phone: 212-486-0010  
Irving B. Kahn, chmn.  
Dr. C. J. Hwang, pres.  
Joseph Groth, exec. v.p.  
Dr. C. S. Wang, v.p., research & development  
Dr. H. R. Moeller, mgr., mktg. dept.  
T. F. Moscarello, controller  
Designs & manufactures semiconductor laser components & systems for telecommunications & related industries, fiber optic super-trunking, atmospheric optical communications, non-impact laser printers.

**GENERAL SEMICONDUCTOR INDUSTRIES INC.**

2001 W. 10th Place  
Box 3078  
Tempe, AZ 85281  
Phone: 602-968-3101  
Gerald E. Myers, chmn. & pres.  
Ted Myers, exec. v.p.  
Jim Williams, v.p., national sales  
James E. Keenan, v.p., administration & human resources  
David Hutchins, v.p., diode mktg.  
Semiconductors, suppressors, transient suppressors, lighting & CATV protective devices.

**GENERAL TELEVISION NETWORK**

13201 Capital Ave.  
Oak Park, MI 48237  
Phone: 313-399-2000  
R. Randolph Hippler, pres.  
Sales, service, rental & fabrication of closed circuit and broadcast video systems.

**GENEVA GROUP OF COS. INC.**

7255 Flying Cloud Dr.  
Eden Prairie, MN 55344  
Phones: 612-829-1724; 800-328-6795 ext. 382  
TWX: 510-600-5005 GENEVA GRP  
Edward E. Griffin, pres.  
Bruce A. Bowen, sales mgr.  
Sharon F. Goetzke, OEM sales mgr.  
Manufacturer of audio/video & computer accessories.

**GENRAD INC.**

300 Baker Ave.  
Concord, MA 01742  
Phone: 617-369-4400  
Telex: 200272 or 95-1037  
TWX: 710-347-1051  
Fax/Telecopier: 617-369-6974  
William R. Thurston, pres. & chief exec. officer  
Richard G. Rogers, exec. v.p. & chief operating officer  
Charles E. Peters Jr., senior v.p. & chief financial officer  
Marshall W. Bates Jr., national sales dir.  
John W. Zapf, dir. of mktg.  
Manufacturer of electronic test systems, quality management systems used in electronic equipment manufacturing, semiconductor manufacturing, field service, & engineering applications.

**TV TRANSMITTING ANTENNAS UHF VHF MDS ITFS**

We make them smarter

**BOGNER®**

401 Railroad Avenue  
Westbury, NY 11590  
(516) 997-7800

**GENTNER ENGINEERING CO.**

540 West 3560 South  
Salt Lake City, UT 84115  
Phone: 801-268-1117  
TWX: 910-380-6909 (GENTNER UD)  
Russell D. Gentner, pres.  
William Gillman, v.p., engineering  
John Leonard, v.p., RF Products  
Gary Crowder, sales mgr.  
Elaine Jones, mktg. mgr.

**Branch Office:**

SAN JOSE, CA: Phone: 408-926-3400.

Manufacturers of telephone interface products, remote control/ATS products, prewired audio patch panels, audio distribution products.

**THE GEORGE-INGRAHAM CORP.**

Box 1869  
Stone Mountain, GA 30086-1869  
Phones: 404-296-0804; 800-631-6283  
Joseph I. Stone, pres.  
Betty Estes, v.p., sales & mktg.  
David Seiter, gen. mgr.  
Ahmad Lajevardi, sales mgr., electric products  
Plastic & fiberglass ducts, fittings & adapters for underground use, manhole supplies & equipment, under-bridge support & duct systems, underwater duct systems for submarine crossings, fiber optic ducts, inner ducts, adapters, fittings & accessories.

**GILBERT ENGINEERING CO. INC.**

5310 W. Camelback Rd.  
Glendale, AZ 85301  
Phones: 602-245-1050; 800-528-5567  
Robert A. Spann, pres.  
James Moulin, mgr., distributor sales  
Robert Hayward, v.p., engineering  
Manufacturer of coaxial connectors, test connectors, tools & accessories.

**GLEN ROCK GRAPHICS**

555 Broad St.  
Glen Rock, NJ 07452  
Phone: 201-444-2911  
Charles R. Diehl, pres.  
Character generator leasing, remote truck rental, animation & video printing equipment rental.

**GLOBAL SYSTEMS CORP.**

(Micro-Link)  
15 Hale St.  
Haverhill, MA 01830  
Phone: 617-373-4392  
Thomas H. Jarman, pres.  
Manufacturer of 10-w & 100-w ITFS & MDS microwave TV transmitters, repeaters, FM talkback & data transmitters, STLs, microwave downconverters, microwave preamplifiers, microwave filters, VHF distribution amplifiers, set-top converters, power supplies.

**GLOBE BATTERY DIV.**

(Johnson Controls Inc.)  
5757 N. Green Bay Ave.  
Box 591  
Milwaukee, WI 53201  
Phone: 414-961-6500  
James Keyes, pres.  
Milt Zilis, v.p., battery div.

Robert Scrima, mktg. mgr.  
Manufacturer of stationary, gel-cell rechargeable, dynasty & lead acid batteries.

**GML AMERICA INC.**

Suite 910  
8150 Leesburg Pike  
Vienna, VA 22180  
Phone: 703-790-0101  
Telex: 277682 GMLA UR  
Gary J. Glover, pres.  
John Coffey, dir.  
Tony Stalley, dir.

Paula M. Bowen, gen. mgr.  
Distributors of dual channel digital video effects systems which include time-base correction, color correction, A/B transitions, SPG, digital effects.

**ALAN GORDON ENTERPRISES INC.**

1430 N. Cahuenga Blvd.  
Hollywood, CA 90028  
Phone: 213-466-3561  
TWX: 910-321-4526  
G. Loucks, pres.  
Ted Lane, sales mgr.  
Motion picture equipment (including cameras), plus video support equipment.

**GORMAN-REDLICH MANUFACTURING CO.**

257 W. Union St.  
Athens, OH 45701  
Phone: 614-593-3150  
James T. Gorman, owner  
Manufacturer of FCC type-accepted EBS encoders, decoders, receivers, NOAA weather radio receivers.

**GOTHAM AUDIO CORPORATION**

1790 Broadway  
New York, NY 10019-1412  
Phone: 212-765-3410  
Russell O. Hamm, pres.

**Regional Office:**

VAN NUYS, CA 91406: 7445 Orion Ave. Phone: 818-785-2211

SALEM, MA 01970: 12 Broad St. Phone: 617-745-8522. Peter Engel, sales.

Reverberation units with remote control, studio turntables, compressor/limiters, consoles, console components, transistor condenser microphones, transformers, linear attenuators, monitor speakers, wow & flutter meters, test equipment, audio cable, stereodisk cutting equipment, noise reduction systems, digital processing equipment, professional CD players, tape machines, & mixers.

**GOULD INC.**

(Industrial Battery Div.)  
2050 Cabot Blvd. W  
Langhorne, PA 19047  
Phone: 215-752-0555  
E. V. Hellmann, gen. mktg. mgr.  
Stationary battery chargers & batteries for standby or primary power sources.

**GRAHAM-PATTEN SYSTEMS INC.**

Box 1960  
Grass Valley, CA 95945  
Phone: 916-273-8412

## Manufacturers & Suppliers

### THE GRASS VALLEY GROUP INC.

Box 1114  
Grass Valley, CA 95945  
Phone: 916-273-8421  
Telex: TRT 160432  
Daniel Wright, pres.  
Robert L. Cobler, v.p.  
Birnie Dayton, v.p.

#### Regional Offices:

LOS ANGELES, CA: 21243 Ventura Blvd., Suite 206, Woodland Hills, CA 91364. Phone: 818-999-2303. Doug Buterbaugh, mgr.

DALLAS, TX: 5628 Poly Webb Rd., Arlington, TX 76017. Phone: 817-483-7447. Roger Hale, mgr.

CHICAGO, IL: Box 4609, Elkhart, IN 46514. Phone: 219-264-0931. Louis Swift, mgr.

MINNEAPOLIS, MN: 3585 N. Lexington Ave., Suite 339, Arden Hills, MN 55126. Phone: 612-483-2594. Larry W. Ehnstrom, mgr.

ATLANTA, GA: 3554 Habbersham at North Lake, Tucker, GA 30084. Phone: 404-493-1255. Bill Powers, mgr.

NEW YORK, NY: Six Forest Ave., Paramus, NJ 07652. Phone: 201-845-7988. Tom O'Connor, mgr.

SAN FRANCISCO, CA: 1032 Elwell Court, Suite 244, Palo Alto, CA 94303. Phone: 415-968-6680. Rick LeForge, mgr.

WASHINGTON, DC: 12520 Prosperity Dr., Suite 110, Silver Spring, MD 20904. Phone: 301-622-6313. Mark Everett, mgr.

#### International Sales:

GRASS VALLEY, CA 95945: Box 1114. Telex: 16-0432. Peter Challenger, mgr.

Audio & video switching systems, line & terminal equipment & fiber optic communications systems.

### GRAY ENGINEERING LABORATORIES INC.

Suite P  
504 West Chapman Ave.  
Orange, CA 92668  
Phone: 714-997-4151  
Scott R. Gray, pres.  
Design and manufacture of SMPTE longitudinal and vertical interval time code products, video assisted film editing products, safe title generator equipment & time code processing equipment.

### THE GREAT AMERICAN MARKET

826 N. Cole Ave.  
Hollywood, CA 90038  
Phone: 213-461-0200  
TWX: 910-494-1233  
Fax: 213/461-4308  
Joseph N. Tawil, gen. mgr.  
Mofid Bissada, sales mgr.  
Jeffrey C. Lind, operations mgr.  
Manufacturer of lighting equipment, special effects, pattern projections, custom patterns, effects & pattern projectors, studio & portable lighting, kits.

### GRINMAN FIXTURE CO.

16041 Georgetown St. NE  
Minerva, OH 44657  
Phone: 216-862-2799  
John F. Grinnan, owner  
Mildred M. Grinnan, v.p.  
Designer & builder of storage cabinets for records, tapes and disc based systems for radio & personal use.

### GRUMMAN ELECTRONIC SYSTEMS DIVISION

Sunrise Highway  
Great River, NY 11739  
Phone: 516-435-6089

### JAMES GRUNDER & ASSOCIATES INC.

5925 Beverly  
Mission, KS 66202  
Phone: 913-831-0188  
Fax: 913-831-3427  
James Grunder, pres.  
Eddie Grunder, v.p.  
Nick Nichols, gen. mgr.  
Jim Bendure, chief engineer  
Distributor of digital effects systems, standards converters, video/audio routing switchers, A/B roll editors, computer scan converters, color encoders, sync generators, waveform monitors, vectorscopes.

### GTE SPACENET

1700 Old Meadow Rd.  
McLean, VA 22102  
Phone: 703-848-1300

### HALLIKAINEN & FRIENDS INC.

141 Suburban Rd., Bldg. E4  
San Luis Obispo, CA 93401-7590  
Phone: 805-541-0200  
Harold Hallikainen, pres.  
Frank Calabrese, v.p., sales & mktg.  
Manufacturer of transmitter remote control & logging equipment, digital telemetry update kits, audio mixers with audio-follow-video control.

### HAMILTON ERECTION INC.

Box 460  
York, SC 29745  
Phone: 803-684-9966  
Melvin L. Roberts, pres. & mgr.  
Tower erection & maintenance.

### HAMLIN INTERNATIONAL CORP.—See Anixter Communications

### HAMMOND INDUSTRIES INC.

8000 Madison Pike  
Huntsville, AL 35758  
Phone: 205-772-9626  
Telex: 782401  
Colin E. Hammond, pres.  
Tony Vespoli, mgr., sales  
Audio, lighting & sound equipment.

### HARDIGG INDUSTRIES INC.

Box 201  
393 North Main St.  
South Deerfield, MA 01373  
Phone: 413-665-2163 Ext. 104

### HARRIS CORP.

(Broadcast Division)  
Box 4290  
3200 Wisman Lane  
Quincy, IL 62305-4290  
Phone: 217-222-8200  
Telex: 247319 HARRIS UR  
Guy Numann, v.p./gen. mgr.  
Gary J. Thursby, v.p., mktg.  
Eugene O. Edwards, v.p., sales & service  
Frank Svet Jr., v.p., engineering  
Bradley G. Garrett, v.p., manufacturing  
Ronald C. Frillman, mgr., domestic radio sales  
Gaylen Evans, mgr., domestic TV sales

#### District Managers, TV-RF:

Warren Bottorff, 1807 Southridge Dr., Denton, TX 76205. Phone: 817-382-8322

Paul Raymond, 9450 Kolo Way, Bay St. Louis, MS 39520. Phone: 601-255-3337

Tom O'Hara, 2836 E. Panamint Court, Westlake Village, CA 91362. Phone: 805-379-0693

Tom Schoonover, 1802 Cottonwood, Holt, MI 48842. Phone: 517-694-1223

Richard Chalk, 4330 Sprucebough Dr. NE, Marietta, GA 30062. Phone: 404-587-1613

T. James Woods, 3073 Ashton Court, Westchester, IL 60153. Phone: 312-531-0410

#### TV Studio District Managers:

John Borger, 1451 Owen Dr., Clearwater, FL 33519. Phone: 813-797-4191

James Burger, 17 Tally Ho Rd., Ridgefield, CT 06877. Phone: 203-431-9386

Shawn Underwood, 8663 W. 108th Place, Overland Park, KS 66210. Phone: 913-451-1388

Gary Johnston, Box 710, Blue Jay, CA 92317. Phone: 714-336-3046

#### District Managers, Radio:

Wilfred O. Bone, 4612 Young Farm Court, Montgomery, AL 36106. Phone: 205-277-4377

Robert J. Hallenbeck, 11 Ridgecrest, Latham, NY 12110. Phone: 518-785-9144

S. E. (Ed) Hawkins, 3410 Orlando Ave., Baltimore, MD 21234. Phone: 301-444-2772

Barry R. Huntsinger, 709 10th Ave. N, Esterville, IA 51334. Phone: 712-362-4833

Christopher L. Kreger, RR #2, Box 152H, Kearney, MO 64060. Phone: 816-635-5959

Curtis A. Lutz, 1021 N. Hickory Place, Broken Arrow, OK 74012. Phone: 918-251-8808

Scott A. Martin, 934 Doby Springs Rd., Charlotte, NC 28213. Phone: 704-596-5104

James D. Marwood, 718 Old Coach Rd., Westerville, OH 43081. Phone: 614-882-8506

Mitchell H. Montgomery, 9404 Winding Oaks Trail, Austin TX 78750. Phone: 512-331-4345.

Debra A. Knight, 312 Altamonte Bay Club Circle, No. 204, Altamonte Springs, FL 32701. Phone: 305-332-1211

Walter B. Rice, 43921 Culebra, Bermuda Dunes, CA 92201. Phone: 619-345-1196

Arthur A. Silver, 5 Prattfield Rd., Waterbury, CT 06706. Phone: 203-573-0103

Donald E. Taylor, 1639 N. 24th St., Quincy, IL 62301. Phone: 217-222-1029

#### Broadcast Microwave Operation:—See Harris Broadcast Microwave

Manufacturer & distributor of AM, FM, UHF & VHF transmitters & antennas, broadcast microwave equipment, TV studio equipment, audio equipment, remote control equipment.

### HARRIS CORP.

(Business Communication Systems Div.)  
Box 1700  
Melbourne, FL 32901  
Phone: 800-327-8478  
J. T. Hartley, pres.  
A. L. Burns, v.p.  
H. B. Shannon, dir., product sales  
G. A. Headley, dir., mktg. support  
C-Band & Ku-Band TVROs & uplink systems, including video receivers, antennas, controllers, LNAs, LNCs; system design, installation & maintenance services.

### HARRIS FARINON

1691 Bayport Ave.  
San Carlos, CA 94070

Phone: 415-594-3462

Telex: 67637

David A. Bolan, v.p.  
Frank Blaha, dir., sales & mktg  
Cliff Fields, sales mgr.

#### Regional Sales Managers:

Eric Gibbons, 1691 Bayport Ave., San Carlos, CA 94070. Phone: 415-594-3548.

George Maier, 64 Shadow Oak Dr., Sudbury, MA 01776. Phone: 617-443-7042.

John Morrissey, 1691 Bayport Ave., San Carlos, CA 94070. Phone: 415-594-3666.

Manufacturer & distributor of microwave point-to-point transmission equipment for STL, CARS, local & long-haul relay, portable & mini-portable microwave for ENG & satellite uplink exciters.

### HARRIS VIDEO SYSTEMS

Box 4290  
Quincy, IL 62305-4290  
Phone: 217-222-8200  
Telex: 247319 HARRIS UR  
TWX: 910-246-3212 HARRISGATES QUI  
Ron Frillman, mgr., TV video sales  
Digital video products including time base correctors, frame synchronizers, still store systems & videographics (paint) systems.

### HARRISON SYSTEMS INC.

Box 22964  
Nashville, TN 37202  
Phone: 615-834-1184  
Telex: 555133  
Fax: 615-834-1356  
William David Harrison, chmn.  
William B. Owen, pres.  
Claude Hill, v.p.  
Tom Piper, v.p.  
David A. Purple, v.p., sales  
Brad Harrison, v.p., mktg.  
Manufacturer of audio mixing consoles for on-air radio production, TV production & post production, film post production, multi-track scoring & sound reinforcement.

### HARWOOD MANUFACTURING CO.

1800 W. Fullerton  
Chicago, IL 60614  
Phone: 312-929-1100  
Photographic & electronic lighting equipment, sheet metal fabricating; spun metal reflectors, portable lighting bars, folding metal tables, 8mm reels.

### HAVAS LEASING CO.

7063 S. Virginia St.  
Reno, NV 89511  
Phone: 702-851-3313  
Paul Havas, pres.  
Paul Dohne, asst. to pres.  
Tom Gosh, leasing mgr.  
Lease financing of equipment.

### KARL HEITZ INC.

34-11 62nd St.  
Woodside, NY 11377  
Phone: 718-565-0004

### HEWLETT-PACKARD CO.

Box 10301  
3000 Hanover St.  
Palo Alto, CA 94303-0890  
Phone: 415-857-1501  
Telex: 348-461  
TWX: 910-373-1267  
Cable: HEWPACK  
John A. Young, pres. & chief exec. officer  
Dean O. Morton, exec. v.p. & chief operating officer  
Richard C. Alberding, exec. v.p., mktg. & international sector  
John L. Doyle, exec. v.p., information systems & networks sector

Lew Platt, sr. v.p., analytical, medical & mfg. sector  
 William E. Terry, exec. v.p., components, design & measurement sector  
 Jack Brigham, v.p., administration & general counsel  
 Robert Wayman, v.p., controller & chief financial officer  
 Manufacturer of signal generators, voltmeters, oscilloscopes, pulse generators; distortion, network & spectrum analyzers, TV waveform monitors, frequency measuring equipment.

**HICKOK ELECTRICAL INSTRUMENT CO.**  
 10514 Dupont Ave.  
 Cleveland, OH 44108  
 Phone: 216-541-8060  
 R. D. Hickok, pres.  
 R. L. Bauman, v.p., instrumentation & controls  
 Test equipment & frequency measurement equipment.

**HIPOTRONICS INC.**  
 Drawer A  
 Route 22  
 Brewster, NY 10509  
 Phone: 914-279-8091

**HITACHI DENSHI AMERICA LTD.**  
 175 Crossways Park West  
 Woodbury, NY 11797  
 Phone: 516-921-7200  
 Telex: 510-221-1899  
 Fax: 516-496-3718  
 T. Tanaka, pres.  
 Bernard Munzelle, v.p., sales & mktg.  
 J. Breitenbacher, national sales mgr.  
 S. Hotta, gen. mgr.  
 Manufacturer of broadcast, professional video & microscopic cameras, CCTV, 1 inch VTRs, test & measurement equipment.

**HM ELECTRONICS INC.**  
 Box 261669  
 San Diego, CA 92126  
 Phone: 619-578-8300  
 Telex: 350-771  
 Fax: 619-578-0702  
 Harry Y. Miyahira, pres.  
 Donald Kutz, v.p.  
 Randy Opela, mgr., national sales  
 J. Michael Hughes, dir., mktg.  
 Manufactures complete line of wireless & cabled microphones, wireless & cabled intercom systems, mixers, power amplifiers & accessories.

**HOFFEND & SONS INC.**  
 34 East Main St.  
 Honeoye, NY 14471  
 Phone: 716-229-5998  
 Telex: WUI 6971035  
 Fax: 716-229-2746  
 Donald A. Hoffend, pres.  
 Donald A. Hoffend Jr., v.p.  
 Judith A. Hoffend, treas.  
 Thomas S. Young, sales & mktg.  
 Designs, manufactures & installs theatre & studio equipment; acoustic curtains, turntables, orchestra & stage lifts, manual & computer rigging control systems & draperies.

**HOLADAY INDUSTRIES INC.**  
 14825 Martin Dr.  
 Eden Prairie, MN 55344  
 Phone: 612-934-4920  
 Manufacturer of RF & field intensity meters.

**HOLAN EQUIPMENT**  
 Everee Inn Rd.  
 Box 118  
 Griffin, GA 30224  
 Phone: 404-227-9423  
 John W. McNamee, gen. mgr.  
 Manufacturer of articulated aerial devices & cable reel loaders.

**HOLT LLOYD CORP./LPS CHEMICAL PRODUCTS**  
 Box 3050  
 4647 Hugh Howell Rd.  
 Tucker, GA 30084  
 Phones: 404-934-7800; 800-241-8334  
 Fax: 404-493-9206  
 TWX: 810-766-4920  
 Howard F. Elkins, pres.  
 Michael C. Sacher, v.p. & gen. mgr.  
 Manufacturer of lubricants, cleaners/degreasers, penetrants, water displacing rust inhibitors, contact cleaners, ultrasonic cleaners & cold galvanize, audio video cleaners & hand cleaners.

**HOLZBERG INC.**  
 Box 323  
 Sea Bright, NJ 07760  
 Phones: 201-530-8555; 800-242-7298  
 Herbert M. Holzberg, pres.  
 Shirley Holzberg, v.p.  
 Andrew Holzberg, sales mgr.

**Branch Office:**  
 TOTOWA, NJ 07511: Box 322. Phone: 201-256-0455  
 Representative & distributor of broadcast, CCTV & CATV equipment; turnkey studios.

**HOTRONIC INC.**  
 1875 South Winchester Blvd.  
 Campbell, CA 95008  
 Phone: 408-378-3883  
 Andy Ho, pres.  
 Linda Lo, mgr., sales & mktg.  
 Manufacturer of digital time base corrector & TBC/frame synchronizer with freeze frame field.

**HOWE TECHNOLOGIES CORP.**  
 Suite E  
 2300 Central Ave.  
 Boulder, CO 80301  
 Phones: 303-444-4693; 800-525-7520  
 Kenneth Marcoux, pres. & chief exec. officer  
 Jeffrey Michael, v.p., operations  
 Terry Sweeney, v.p., mktg. & sales  
 Manufactures broadcast consoles & phase chasers; turnkeys & furniture construction for studios.

**HUBBARD COMMUNICATIONS INC.**  
 12495 34th St. N  
 St. Petersburg, FL 33702  
 Phone: 813-577-7759

**BEN HUGHES COMMUNICATION PRODUCTS CO.**  
 207 Middlesex Ave.  
 Box 373  
 Chester, CT 06412  
 Phone: 203-526-4337  
 Deborah Morrow, pres.  
 David Morrow, v.p.  
 Manufacturers of cable preparation, hex crimp tools, dielectric coring tools, stripping/coring tools for cable.

**HUGHES MICROWAVE COMMUNICATIONS PRODUCTS**  
 Mail Stop 245/2772  
 Box 2940  
 Torrance, CA 90509-2940  
 Phone: 213-517-6233  
 Greg A. Baer, mgr., product line  
 Abe H. Sonnenschein, asst. mgr., product line  
 Steve King, mgr., sales  
 L. Eugene Stanley, mktg.

**Regional Sales Mgrs.:**  
 MID-ATLANTIC: Box 89, Deerfield, NJ 08313.  
 Arthur D. Heiny, Phone: 717-343-3564.

NEW ENGLAND: Box 1482, Scranton, PA 18501. Robert H. Stanton. Phone: 717-343-3564.

**TV TRANSMITTING ANTENNAS**  
**UHF VHF MDS ITFS**

We make them smarter



**BOGNER**<sup>®</sup>  
 401 Railroad Avenue  
 Westbury, NY 11590  
 (516) 997-7800

**FAR WESTERN:** Box 2940, Torrance, CA 90509-2940. Norman Woods. Phone: 213-517-5573.

**WESTERN:** 7775 W. Ontario Pl., Littleton, CO 80123. Steve R. Dozier. Phone: 303-973-3869.

AML microwave systems providing distribution of cable TV signals for normal programming plus clustering, regional interties, FM, upstream & data.

**HUGHEY & PHILLIPS INC.**  
 8511 Lankershim Blvd.  
 Sun Valley, CA 91352-3127  
 Phone: 818-768-4811  
 William P. Miller, pres.  
 Peter H. Johnson, v.p.  
 Marcia Cranson, operations mgr.  
 Pam Kealey, sales mgr.  
 Manufacturer of 300mm beacons, obstruction lights, photo-electric controls, beacon flashers, special junction boxes, microwave tower control & alarm systems, tower isolation transformers, complete kits for tower lighting, sleet melter power & control.

**HY-GAIN**—See Telex Communications Inc.

**ICM VIDEO**  
 701 West Sheridan  
 Oklahoma City, OK 73102  
 Phone: 405-236-3741

**IEC CO.**  
 Rte. 2, Box 193  
 Fountain City, WI 54629  
 Phone: 608-687-6402  
 Daniel K. Wolfe, pres.  
 Darlene Wolfe, v.p.  
 Archie Daniel, sales mgr.  
 Electronic repair, drop burying & apartment pre-wiring; design, construction & sales of cable burying equipment, plowing, trenching & boring.

**IGM COMMUNICATIONS**  
 282 W. Kellogg Rd.  
 Bellingham, WA 98226  
 Phone: 206-733-4567  
 Telex: 704983  
 Jim Wells, pres.  
 Thomas R. Ransom, dir., sales & mktg.  
 Clarence Baldwin, dir., production  
 Manufacturer of random access audio cartridge equipment, logging systems, memory & control devices. Program automation components & systems.

**IKEGAMI ELECTRONICS (U.S.A.) INC.**  
 37 Brook Ave.  
 Maywood, NJ 07607  
 Phone: 201-368-9171  
 Nick H. Nishi, pres.  
 Samuel C. La Conte, sr. v.p.  
 Michael A. Aiello, v.p.  
 Yukimitsu Sato, v.p.  
 Howard Winch, dir., sales & mktg.  
 Robert J. Estony, communications mgr.  
 John Chow, eastern regional mgr.

**Other Offices:**  
 IRVING, TX 75039-3510: 3 Dallas Communications Complex, 6311 N. O'Connor Rd., Suite 100, Lock Box 100. Phone: 214-233-2844. Mike Mackin, southwest regional mgr.

**ELMHURST, IL 60126:** 747 Church Rd., Units C4 & C5. Phone: 312-834-9774. Bob Johnston, midwest regional mgr.

**HONOLULU, HI 96814:** Ward Industrial Center, Bldg. 7, Bay 3A, 1020 Auahi St. Phone: 808-946-5955. Kuniko Yamashiro, office adm.

**TAMPA, FL 33614:** 6201 Johns Rd., Suite 5. Phone: 813-884-2046. Bud Mills, southeast regional mgr.

**TORRANCE, CA 90505:** 23105 Kashiwa Court. Phone: 213-534-0050. Les Sechler, western regional mgr.

Manufacturer of color TV cameras, closed circuit systems, broadcast monitors & computer display monitors.

**ILC TECHNOLOGY**  
 399 Java Dr.  
 Sunnyvale, CA 94089  
 Phone: 408-745-7900

**IMAGEERING LASER DISK SYSTEMS INC.**  
 3314 Poplar Ave.  
 Suite 1  
 Memphis, TN 38111  
 Phones: 901-323-4762, 800-922-4267  
 Fax: 901-458-9433  
 H. Michael Frase, chmn.  
 B. David Gilliland, pres.  
 Terry Pahn, v.p.  
 Manufacturer of system integrators & optical disk based photo library systems.

**IMAGE MAGNIFICATION INC.**  
 5902 Breakenridge Pkwy.  
 Tampa, FL 33610-4233  
 Phone: 904-427-5294  
 Donald E. Quinlan, pres.  
 Robert W. Becker, project engineer  
 Manufacturer & distributor of large screen TV projectors utilizing Schmidt Optics, available in color & monochrome with picture sizes up to 15 x 20 feet.

**IMAGE VIDEO LTD.**  
 705 Progress Ave., Unit 46  
 Scarborough, M1H 2X1  
 Canada  
 Phone: 416-438-3940  
 Telex: 06525392  
 Fax: 416-438-8465  
 A. A. Vanags, pres.  
 Margaret Hyvarinen, publications mgr.  
 Robert W. Becker, project engineer  
 Manufacturer of master control switchers, routing switches, control panels, machine control systems & system accessories.

**IMMAD BROADCAST SERVICES**  
 3235 14th Ave.  
 Markham, Ont. L3P 3J2  
 Canada  
 Phone: 416-465-2463  
 Fax: 416-461-2365  
 Stephen F. Pumble, pres.  
 Murray J. Desnoyer, Bruce Long, v.p.s

**Branch Office:**  
 BUFFALO, NY 14206: 1051 Clinton St. Phone: 716-856-1362. Telex: 91-6428.

System design & installation for TVROs, studio headend & microwave equipment.

## Manufacturers & Suppliers

repair & technical services for studio equipment, camera cables & RF equipment. Manufacture of custom cable assemblies.

### INDIANA PRESSED STEEL

(Div. of General Cable Co.)  
Box 2405  
400 S. Ohio Ave.  
Muncie, IN 47302  
Phone: 317-284-3364  
Robert G. Faucett, operations mgr.  
Terry Condon, sales mgr.  
Manufacturer of pedestal closures & accessories for buried plant.

### INDIANA STEEL & WIRE

(Div. of General Cable Co.)  
2200 E. Jackson St.  
Muncie, IN 47302  
Phone: 317-288-3601  
R. Hurst, sales & mktg. mgr.  
High carbon galvanized steel wire & strand.

### INDIANER MULTIMEDIA

16201 S.W. 95th Ave.  
Miami, FL 33157  
Phones: 305-325-6132; 800-327-7888  
Jack Minor, pres.  
John H. Pinto, v.p., market planning  
Video cassette recorders, integrated VCR/TV monitor units.

### INFORMATION DISPLAY SYSTEMS

17 Smith St.  
Englewood, NJ 07631  
Phone: 201-567-2010  
Telex: 508782  
Leonard A. Blascovich, dir.  
Julia Agostinelli, asst. dir.  
System design, large screen TV display, Eidophor projector, sales services, rentals, design.

### INNOVATIVE TELEVISION EQUIPMENT

6445 Desoto Ave.  
Box 681  
Woodland Hills, CA 91365  
Phone: 818-888-9421  
Telex: 181028  
Bert I. Rosenberg, pres.  
Stanton Hollingsworth, v.p.  
Michael Rosenberg, eastern regional mgr.  
Debbie Thomison, midwest regional mgr.  
Robert Gallagher, comptroller  
Designs, manufactures & markets TV camera support tripods, dollies, pedestals, pan/tilt heads & accessories.

### INOVONICS INC.

1305 Fair Ave.  
Santa Cruz, CA 95060  
Phone: 408-458-0552

### INSULATION SYSTEMS INC.

461 Nelo St.  
Santa Clara, CA 95054  
Phone: 408-986-8444  
Max Erlichman, pres.  
William J. Milligan, mktg. mgr.  
Michael G. Jones, mfg. mgr.  
No-heat shrink sleeves, boots, caps, identification sleeves & special molded products.

### INTERACTIVE MOTION CONTROL

8671 Hayden Pl.  
Culver City, CA 90232  
Phone: 213-559-6146

### INTERAND CORP.

3200 W. Peterson Ave.  
Chicago, IL 60659  
Phone: 312-478-1700  
Telex: 9102215279  
Dr. Leonard Reiffel, chmn. & chief exec. officer  
Ed Marlin, v.p., sales  
Linda Thomas-Phillips, v.p., corporate communications  
Design, manufacture & marketing of

microprocessor-based videographic telecommunications systems for conventional telephone lines.

### INTERCEPT COMMUNICATION PRODUCTS INC.

85 5th Ave., Bldg. 16  
Paterson, NJ 07524  
Phones: 201-279-2544; 201-279-2578 (NJ); 800-526-0623  
George Adbelmessiah, pres.  
Peter Parikh, exec. v.p.  
Ken Augustine, v.p., sales & mktg.  
Frank Kanobel, sales rep.  
Manufacturer of security traps, tier traps, multitaps, jamming carrier encoder, decoders, key locks, A/B switches, amplifiers, block & single channel converters & complete line of passive equipment.

### INTERGROUP VIDEO SYSTEMS INC.

2040 N.W. 67th Place  
Box 2580  
Gainesville, FL 32606  
Phones: 904-335-0901; 800-874-7590  
Telex: 810-825-2307  
Fax: 904-335-0898  
Doug Akers, pres.  
Bob Cooper, national sales mgr.  
Roy English, mgr., mktg.  
TV broadcast equipment, video terminal equipment, video-audio-pulse-subcarrier amplifiers, processing amplifiers, production switchers, local & remote-controlled distribution switchers, mc switchers, special effects equipment, chroma keyers, pointer generators, quad split generators & audio/video routing switchers.

### INTERNATIONAL MICROWAVE CORP.

65 Commerce Rd.  
Stamford, CT 06902  
Phone: 203-323-5599  
Telex: 710-474-0018  
Dr. B. Rabinovici, pres.  
Anthony D. Acri, v.p., sales  
Dyan Esposito, sales & contracts administrator  
Michael D'Amico, sales engineer  
S. Rabinovici, mktg.  
Designs & manufactures microwave communication systems from 2-23 GHz & microwave components.

### INTERNATIONAL NUCLEAR CORP.

608 Norris Ave.  
Nashville, TN 37204  
Phone: 615-254-3365  
Raymond L. Weiland, pres. & gen. mgr.  
Manufacturer of mixing amplifiers, video modulators, plug-in precision distribution amplifiers, complete video broadcast production & routing, solid state switching systems, pulse, video & audio distribution equipment, video switchers, clamping/equalizing amplifiers & EBS equipment.

### INTERNATIONAL TAPETRONICS CORP./3M

2425 S. Main St.  
Box 241  
Bloomington, IL 61702-0241  
Phones: 309-828-1381; 800-447-0414  
TWX: 510-352-2500  
Jack Hanks, gen. mgr.  
Robert Bomar, mktg. mgr.  
Chuck Kelly, sales mgr.  
Manufacturer of audio tape cartridge equipment.

### INTRATELLER ELECTRONICS

200 Berg St.  
Algonquin, IL 60102  
Phone: 312-658-0300  
Fax: 312-658-0582  
Susan Brannam, Linda  
Thomas Brannam, v.p.  
Kathleen Clark, accounts dir.

Alfred S. Pavels, account rep.  
Jeffrey S. McDaniel, account rep.  
Jamie Mangrum, gen. operations mgr.  
Converter, line & headend equipment repair; full service brokerage facility for all types of CATV equipment.

### IOWA MALLEABLE IRON CO.

(Everstick Anchor Div.)  
9th & Kirkwood, Box 967  
Fairfield, IA 52556  
Phone: 515-472-3116  
James M. Cartwright, pres.  
Philip E. Dubois, v.p., mktg.  
Jim Steinbeck, sales mgr.  
Manufacturer & distributor of 3-way & 4-way expanding plate earth anchors.

### ITELCO USA

1620 West 32nd Pl.  
Hialeah, FL 33012  
Phone: 305-822-1421

### ITERA LTD.

1365 39th St.  
Brooklyn, NY 11218  
Ezra Sochet, pres.  
Norman Blatt, v.p.  
Hy Sutnick, national sales mgr.  
Dan Martin, mktg.  
Mark Pesakoff, sales  
Barry Sabie, sales  
Jason Cohen, sales  
Manufacturer of electrical accessories including speakers, fuses, connectors.

### ITI GRAPHICS SYSTEMS

Suite One  
500 Laurelwood Rd.  
Santa Clara, CA 95054  
Phone: 408-748-9080

### ITS CORP.

375 Valley Brook Rd.  
McMurray, PA 15317  
Phone: 412-941-1500  
Robert M. Unetich, pres.  
Sam Zborowski, v.p., engineering  
Jeffrey M. Lynn, v.p., mktg.  
Manufacturer of low power TV transmitters, ITFS & MDS TV transmitters, broadcast TV excitors & full service UHF TV transmitters.

### ITT CANNON ELECTRIC

10550 Talbert Ave.  
Fountain Valley, CA 92708  
Phone: 714-964-7400  
Cable TV, TV camera & audio electrical connectors.

### ITT ELECTRON

(Technology Division)  
Box 100  
Easton, PA 18044-0100  
Phone: 215-252-7331  
M. R. Sambur, pres.  
T. D. Gerould, v.p. & dir., mktg.  
Special purpose broadcast power tubes, traveling wave tubes, klystrons & power supplies.

### ITT SPACE COMMUNICATIONS INC.

2912 Wake Forest Rd.  
Raleigh, NC 27611  
Phone: 919-828-4441  
Telex: 579451  
Per Saether, Emmanuel Stein & John Fricks  
Satellite earth stations, transmitters, receivers & associated ground communications equipment for video, voice or data satellite communications. Systems design, construction & installation.

### ITW LINX

201 Scott St.  
Elk Grove Village, IL 60007  
Phone: 312-952-8844  
Gregory R. Hayward, account mgr.  
Engineered fasteners for wires & cables in-

cluding masonry clips, snap-in baseboard clips, aluminum siding clips, stick-tight adhesive clips. Custom design & manufacture.

### JACKSON ENTERPRISES

Box 6  
Clayton, OH 45315  
Phone: 513-836-2641  
Richard L. Jackson, owner  
John R. Jackson, gen. mgr.  
Joseph A. Cost, national sales mgr.  
CATV/mapping, construction, specialized tools.

### JAMESON CORP.

Box 240277  
Charlotte, NC 28224  
Phone: 704-525-5191  
Telex: 216 942  
James M. Crates, pres.  
Thomas B. Crates, v.p.  
Hugh B. Harmon, production mgr.  
Manufacturer of fiberglass layup sticks, wire raiser & other cable stringing equipment, tree pruning equipment & accessories, tool bags & aerial lift bucket accessories.

### JAMIESON FILM CO.

10430 Shady Trail  
Suite 100  
Dallas, TX 75220  
Phones: 214-350-1283; 800-527-2298  
Telex: 73-0932  
Gary W. Fuller, pres.  
Oscar Garza, v.p., mktg.  
Manufacturer of color film processors.

### JAMPRO ANTENNAS INC.

6939 Power Inn Rd.  
Sacramento, CA 95828  
Phone: 916-383-1177  
Telex: 377-321  
James E. Olver, pres.  
Alex Perchevitch, v.p.  
Bill Cunningham, mgr., sales  
Manufacturer & distributor of TV & FM transmitting antennas & accessories.

### JAVELIN ELECTRONICS

19831 Magellan Dr.  
Torrance, CA 90502  
Phone: 213-327-7440  
Russ Mayworm, mgr., national sales  
John Schulte, mgr., international sales  
Solid state & tube closed circuit TV cameras, monitors, lenses, vidicons & accessories required for CCTV systems.

### JBL PROFESSIONAL

8500 Balboa Blvd.  
Northridge, CA 91239  
Phone: 818-893-8411

### JENSEN TOOLS INC.

7815 South 46th St.  
Phoenix, AZ 85044  
Phone: 602-968-6241

### ★ JERROLD DIVISION

(General Instrument Corp.)  
2200 Byberry Rd.  
Hatboro, PA 19040  
Phone: 215-674-4800  
George Saffol, sr. exec. v.p. & chief operating officer  
Frank M. Drendel, exec. v.p.  
Hal Krisbergh, v.p. & gen. mgr., Jerrold Subscriber Systems Div.  
Bill Lambert, v.p. & gen. mgr., Jerrold Distribution Systems Div.  
Larry Fry, v.p., sales  
Ed Breen, v.p., subscriber mktg.  
Geoff Roman, v.p., distribution mktg.  
Skip Litz, mgr., mktg. communications  
Designer & manufacturer of electronic CATV, TVRO & SMATV equipment. Headend systems—MATV & CATV satellite receivers,



frequency agile headend modulators & stereo encoders. Local area network—broadband distribution equipment, advanced status monitoring. Distribution systems—conventional, feedforward & power-doubling amplifiers, taps, passives & accessory equipment. Subscriber systems—plain, pay & addressable converters, addressable controllers, scrambling equipment, stereo decoders & add-on terminals for impulse pay-per-view.

**THE J-LAB CO.**

Box 6530  
Malibu, CA 90264  
Phone: 213-457-4090

**J-MAR ELECTRONICS LTD.**

6 Banigan Dr.  
Toronto, Ont. M4H 1E9  
Canada  
Phone: 613-421-9080

**JOHANSON MANUFACTURING CORP.**

Rockaway Valley Dr.  
Boonton, NJ 07005  
Phone: 201-334-2676  
Telex: 710-987-8367  
Fax: 201-334-2954  
Nancy E. Krawczyk, pres.  
Eric Fagerlund, v.p., sales  
Manufacturer of variable, variable air, high voltage, high voltage quartz, thin-trim ceramic capacitors, variable ceramic & seal trim capacitors; microwave tuning elements, microwave diode holders.

**JOHNSON ELECTRONICS INC.**

Box 4728  
4301 Metric Dr.  
Winter Park, FL 32793-4728  
Phone: 305-677-4030  
A. L. Schell, pres.  
Kenneth St. John, v.p., engineering  
Melvin C. Kelch, dir., sales & mktg.  
Lacey Jones, purchasing agent  
Design/manufacture of SCA tuners, SCA receivers, EBS receivers, audio amplifiers, mixers, FM receiving antennas & accessories, data receivers, modems, test equipment.

**JOSLYN MANUFACTURING & SUPPLY**

Suite 2706  
30 South Wacker Dr.  
Chicago, IL 60606  
Phone: 312-454-2900

**★ JVC CO. OF AMERICA**

Professional Video Communications Division  
41 Slater Dr.  
Elmwood Park, NJ 07407  
Phone: 201-794-1042  
Daniel D. Roberts, v.p.  
John O. Brown, national government mktg. mgr.  
Penny Johnson, eastern government mktg. specialist  
Herb Huffman, western government mktg. specialist

**Branch Offices:**

**ELMWOOD PARK, NJ 07407:** East Coast Branch, River Drive Center II. Phone: 201-794-7664. Tom McCarthy, regional sales mgr.; Joe Klym, sales engineer; Jim Turner, district sales mgr. (PA, DE & WV); Carl Cavagnolo, district sales mgr. (NY); George Doiron, district sales mgr. (CT, VT, MA, ME, NH & RI); Bill Birdsall, district sales mgr. (NJ & NY)

**NORCROSS, GA 30071:** 3040 Northwoods Pkwy. Phone: 404-447-0811. Charles Roberts, regional sales mgr.; Rick Barber, sales engineer; Gene Bass, district sales mgr. (MD, VA, DC & WV); Trenton Roudabush, district sales mgr. (east TN, NC, SC, FL & PR); Ray Connelly, district sales mgr. (GA, central TN, AL & FL)

**ELK GROVE VILLAGE, IL 60007:** Midwest Branch, 2250 Lively Blvd. Phone: 312-364-9300. Douglas DiGiacomo, regional sales mgr.; Johnny Bell, sales engineer; Dave Thormodsgaard, district sales mgr. (MN, northern WI & ND); Mike Donio, district sales mgr. (MO, southern IL & eastern IA); Janet Kraft, district sales mgr. (northern IL & southern WI); Dave Kendall, district sales mgr. (MI & IN); Paul Kaminski, district sales mgr. (SD, IA, NE, KS & western MO); Sue Ellen King, district sales mgr. (northern IL).

**HOUSTON, TX 77018:** Southwest Branch, 407 Garden Oaks Blvd. Phone: 713-694-0666. Bob Keshaw, regional sales mgr.; Rick Barber, sales engineer; Mike Halbrook, district sales mgr. (southern TX, AR, LA, MS & western TN); Tom Smith, district sales mgr. (northern TX & OK).

**COMPTON CA 90220:** West Coast Branch, 1011 West Artesia Blvd. Phone: 213-537-6020. Bob McManus, regional sales mgr.; Don Eklund, sales engineer; Earl Fleehart, district sales mgr. (AK, WA, OR, MT & ID); Wayne Crowder, district sales mgr. (northern CA, northern NV & HI); Dennis Nymeyer, district sales mgr. (southern CA & southern NV); Chuck Evans, district sales mgr. (CO, NM, AR & UT).

Manufacturer of professional video & audio equipment for TV broadcasting & cable-casting.

**KAHN COMMUNICATIONS INC.**

425 Merrick Ave.  
Westbury, NY 11590  
Phone: 516-222-2221  
Leonard R. Kahn, pres.  
Ruth M. Kahn, v.p.  
Manufacturer of compatible single-sideband, AM stereo audio systems & audio devices. FCC type approved AM stereo exciter, DC coupling for square wave L+R & L-R signals, high & low frequency extender for remote broadcasts.

**KALART VICTOR CORP.**

Hultenius St.  
Plainville, CT 06062  
Phone: 203-747-1663  
Leonard J. Quartin, pres.  
Morton Goldberg, v.p., sales  
Bruce H. Quartin, sales mgr.  
Manufacturer of 16mm sound motion picture projectors, opaque & overhead projectors, film editing equipment, accessories.

**KAMAN BROADCASTING SYSTEMS**

(a product of Kaman Sciences Corp.)  
1500 Garden of the Gods Rd.  
Colorado Springs, CO 80933  
Phone: 303-599-1470  
George Beattie, mgr., KBS mktg.  
Computerized traffic/accounting systems for broadcast stations, including automated interface to control room switchers; film, cart & news inventory.

**KANGAROO VIDEO PRODUCTS INC.**

10845 Wheatlands Ave., "C"  
Santee, CA 92071-2856  
Phone: 619-562-6969

**KAVOURAS INC.**

6301 34th Ave. South  
Minneapolis, MN 55450  
Phones: 612-726-9515; 800-328-2278  
Steve Kavouras, pres.  
Dennis Sanford, v.p., finance  
Greg Slater, national sales mgr.  
Bill Schlueter, v.p., mktg.  
Mark Fellover, advertising  
Manufacturer of single source weather technology; radar remoting; weather graphics; doppler radar; weather workstations; computerized weather data base; meteorological services & training.

## TV TRANSMITTING ANTENNAS UHF VHF MDS ITFS

We make them smarter

**BOGNER®**

401 Railroad Avenue  
Westbury, NY 11590  
(516) 997-7800

**KAY ELEMETRICS CORP.**

12 Maple Ave.  
Pinebrook, NJ 07058  
Phone: 201-227-2000  
John M. Crump, pres.  
Bill Harbeson, dir., engineering  
M. J. Shaw, purchasing agent  
Stephen Crump, sales mgr.  
Edward Crump, production mgr.  
Manufacturers of spectrum analyzers, sweep generators, switchers, attenuators.

**KAY INDUSTRIES INC.**

604 North Hill St.  
South Bend, IN 46617  
Phone: 219-234-0171

**KDI ELECTRONICS**

60 S. Jefferson Rd.  
Whippany, NJ 07981  
Phone: 201-887-8100  
TWX: 710-986-8220  
Fax: 201-887-4645  
Doug McConnell, pres.  
Carl Schraufnagl, v.p., sales & mktg.  
Manufacturers of RF/microwave resistors, components & subassemblies up to 26.5 GHz thick film, thin film, coaxial, stripline, toroidal, solid state.

**KELTEC FLORIDA MICROWAVE PRODUCTS**

Box 862  
50 Second St.  
Shalimar, FL 32579  
Phone: 904-651-9749

**ROBERT KEITH & CO. INC.**

9389 Dowdy Rd.  
San Diego, CA 92126  
Phone: 619-693-8811  
Telex: 182754 HQLJLA  
Anne M. Wawer, pres. & chief exec. officer  
Stan Mast, dir., sales  
Richard Lueking, dir., mktg.  
Giant inflatable replicas of station logos, call letters, characters, mascots & three-dimensional billboards.

**KEM ELEKTRONIK MECHANIK GmbH**

Box 54 10 24  
Herlingsburg 16  
D-200 Hamburg 54, West Germany  
Phone: 040-567665

**KES INC.**

Box 885  
107 Kent St.  
Iron Mountain, MI 49801  
Phones: 906-774-1755; 800-338-9292  
James A. Klungness, pres.  
Charles R. Henry, exec. v.p. & secy.  
Robert S. Knoke, treas.  
Rick Thiry, purchasing  
Michael Amicangelo, sales  
CATV supplies for system construction & maintenance.

**KEYLITE PSI**

333 South Front St.  
Burbank, CA 91502  
Phone: 818-841-5483

**KEYSTONE AERIAL EQUIPMENT DIV.**

(CAM Industries Inc.)  
215 Philadelphia St.  
Box 227  
Hanover, PA 17331

Phone: 717-637-5988

Telex: 840470 CAM HNVR  
C. A. McGough Jr., pres.  
C. A. McGough III, sales/service  
Manufacturer & distributor of truck-mounted aerial ladders.

**KEYSTONE ELECTRONICS CORP.**

246 E. 2nd St.  
Plainfield, NJ 07060  
Phone: 201-753-4400  
Lewis A. Jaffe, pres. & sales  
P. Parikh, exec. v.p., engineering  
Bill W. Homer, exec. v.p.  
Manufacturer of pay TV products, subscriber traps, parental key lock traps, high pass filters, cable sheath isolators with grounding blocks, special filters, FM filter, FM band rejects, low pass & band pass filters, custom made filters. Suppliers of wire & cable, FM splitters, switches, isolators.

**KINEMETRICS/TRUETIME**

3243 Santa Rosa Ave.  
Santa Rosa, CA 95407  
Phone: 707-528-1230  
Telex: 176-687  
Robert Swain, pres.  
John VanGroos, v.p.  
Rick Dielman, mgr., sales  
Jeff McDonald, regional sales mgr.  
Manufacturer of NBS & USNO synchronized digital clocks & LF frequency comparators.

**KINGS ELECTRONICS CO. INC.**

40 Marbledale Rd.  
Tuckahoe, NY 10707  
Phone: 914-793-5000  
Telex: 6818293; 6818032  
Fax: 914-793-5092  
E. Fassler, chmn.  
F. Lorge, pres.  
L. Fassler & O. Wayne, v.p.s  
E. Fox, v.p., manufacturing  
E. Corcoran, v.p., sales  
L. Fried, v.p., quality control  
F. Dal Lago, v.p., operations  
L. Inglese, dir., engineering  
B. Schill, purchasing agent  
Coaxial connectors, UHF connectors, K-grip connectors, telephone plugs & jacks, waveguide components, patch panels & cords, video & audio.

**KINTEK INC.**

224 Calvary St.  
Waltham, MA 02154  
Phone: 617-894-6111  
Zaki Abdun-Nabi, pres.  
John J. Bubbers, mktg.  
Manufacturer & distributor of monitors, noise reduction equipment

**KINTRONIC LABORATORIES INC.**

Box 845  
Bristol, TN 37621-0845  
Phone: 615-878-3141  
Telex: 557416 KINTRONIC BRTL  
Fax: 615-878-4224  
Louis A. King, chmn.  
Tom L. King, pres.  
Elizabeth H. King, v.p.  
Gwen B. King, sales  
Design & manufacture of custom antenna components & systems for AM, FM & shortwave.

## Manufacturers & Suppliers

### **KLEIN TOOLS INC.**

7200 McCormick  
Chicago, IL 60645  
Phone: 312-677-9500  
Telex: 72-4431  
Michael S. Klein, pres.  
Dan Foshee, v.p., sales  
Michael J. Loftus, v.p., mktg.  
Jim Mallek, mgr., mktg. services  
William D. Fix, mgr., mktg. communications  
Manufacturer of complete line of hand tools & occupational protective equipment, tool boxes & cabinets.

### **KLIEGL BROS. UNIVERSAL ELECTRIC STAGE LIGHTING CO. INC.**

5 Aerial Way  
Syosset, NY 11791-5502  
Phone: 516-937-3900  
Telex: 960 158  
John H. Kliegl II, pres.  
John H. Kliegl III, exec. v.p.  
Ira Menkoff, regional sales mgr.

### **Regional Sales Offices:**

ENCINO, CA 91316: Kliegl Bros. Western Region, 15720 Ventura Blvd., Suite 607. Phone: 818-905-5945. Cherrie MaKay, office mgr.; Harold Emmert, field service

STONE MOUNTAIN, GA 30087: 5802 Simone Dr. Phones: 404-469-1152; 404-469-1150. Peter Baselici

### **Sales Representatives:**

AMHERST, NH 03031: Herb Kopf Assoc., 3 Brookwood Dr. Phone: 603-673-3365

ATLANTA, GA 30336: Newman-Penter-James Co. Inc., 4790 Mendell Court SW. Phone: 404-696-1300. Allene Reagin

BEACHWOOD, OH 44122: Stevenson & Fischer Inc., 23600 Mercantile Rd. Phone: 216-464-6144. Arch Stevenson

BIRMINGHAM, AL 35259-9306: Gerwin Tucker & Assoc., Box 59306. Phone: 205-942-9322. Gerwin Tucker

BOISE, ID 83711-4033: TEC Sales Agency, Box 4033. Phone: 208-322-1265. Ralph Zundel

CHAPEL HILL, NC 27514: Ed C. Vaughn & Assoc. Inc., 3 Cedronella Dr. Phones: 919-383-2938; 919-383-3122

COLUMBIA, MD 21044: F. X. Ford & Assoc., 5174-1 Brookway. Phones: 301-995-1288; 301-621-4943. Frank Ford.

DENVER, CO 80205: Colorado Lighting Services, 2500 Curtis St., Suite 106. Phone: 303-297-2232. David Meislahn

ELK GROVE VILLAGE, IL 60007: Pliipuf-Grist & Assoc., 2550 United Lane. Phone: 312-595-1166. Art Ricker

FORTINE, MT 59918: Ted Mikita & Assoc., Box 157. Phone: 406-882-4680. Ted Mikita

GULF BREEZE, FL 32561: Tom Ed Pearce, 2945 Bay St. Phone: 904-932-5670

HONOLULU, HI 96821: Hammond Sales Agency, 11 Akilolo St. Phone: 808-373-2347. Hary Hammond

HOUSTON, TX 77036: Putterman, Scharck & Assoc., Box 36508. Phone: 713-664-7111. Gordon Baldry

JEFFERSON, LA 70181: Somar Inc., Box 10543. Phones: 504-733-9535/67. Al Roche

LANSDOWNE, PA 19050: JLV Assoc. Inc., Box 162. Phones: 215-623-6870; 215-623-6622. Joe Vetter

MIAMI, FL 33145: Power & Lighting Systems Inc., 2460 S.W. 16th Court. Phones: 305-856-6749; 305-856-2209. R. David Butt

MILWAUKEE, WI 53218: Enterprise Lighting Ltd., 712 W. Fond du Lac Ave. Phone: 414-462-5257

NASHVILLE, TN 37209: Malcolm Mimms & Assoc., Box 90191. Phone: 615-329-3041. Malcolm Mimms

NORTH LITTLE ROCK, AR 72115: Thornton Sales Agency, Box 998. Phone: 501-758-3488. Charles C. Thornton

PORT HURON, MI 48060: Keeler Sales Co., 509 Bard St. Phone: 313-543-8369. Art Keeler

PROSPECT, KY 40059: Richard Mix, 6405 Mayfair Ave. Phone: 812-283-7901

ST. LOUIS, MO 63131: Charlesworth Theatrical Lighting Co., 11906 Manchester Rd., Suite 110. Phone: 314-966-0424. Sam Charlesworth

SALT LAKE CITY, UT 84119: Tri Western, 1515 West 2200 South. Phone: 801-972-9378. Jack McLelland

SAN ANTONIO, TX 78217: Hyltin & Assoc., 10203 Kotzebue, Suite 113. Phones: 512-828-0624/5. W. John Hyltin

TAMPA, FL 33609: Marshall A. Lochridge Agency Inc., 5025 Lemon St. Marshall A. Lochridge

TULSA, OK 74155: Allen & Assoc., Box 74155. Phone: 918-665-0906. Garland R. Allen

Manufacturer of lighting and control equipment for the theatre, television and motion picture industries.

### **KLINE IRON & STEEL CO. INC.**

Box 1013  
Columbia, SC 29202  
Phone: 803-779-7080  
Telex: 57-3478  
Fax: 803-779-7080 ext. 251  
B. H. Kline, chmn.  
J. C. Kline, pres.  
Furman L. Anderson Jr., v.p., engineering  
David E. Monts, sales mgr.  
Lewis A. Foreman Jr., chief engineer  
Designers, fabricators & erectors of television, FM, AM & microwave towers.

### **KNOX VIDEO**

8547 Grovemont Circle  
Gaithersburg, MD 20877  
Phone: 301-840-5805  
Telex: 64405 AD HOC  
Philip K. Edwards, pres.  
Roland D. Blood, v.p., sales & mktg.  
Manufacturer of character generators.

### **KOBOLD LIGHTING**

Suite 105  
1318 22nd St. NW  
Washington, DC 20037  
Phone: 202-429-1875

### **KODE INC.**

1515 S. Manchester  
Anaheim, CA 92802  
Phone: 714-758-0400  
Dick Petit, gen. mgr.  
Character generators.

### **KOLLMORGEN CORP.**

(Electro-Optical Div.)  
347 King St.  
Northampton, MA 01060  
Phone: 413-586-2330  
R. G. Saner, pres.  
Visual & TV special optical systems.

### **K-TECH**

3110 Pinson Valley Parkway  
Birmingham, AL 35217-1812  
Phone: 205-841-1300  
J. Kerry Godwin, pres.  
M. Kevin Godwin, v.p.  
Shirley W. Godwin, secy-treas.  
R. Wayne Carnes, sales mgr.  
Michael E. Leff, dir., mktg.  
Design, engineering & construction of commercial satellite equipment; uplink service for voice, video & data.

### **KURZ & ROOT CO.**

Box 1119  
Appleton, WI 54911  
Phone: 414-739-9441  
William A. Maples, mktg. & sales  
AC & DC generators, 60/400Hz motor generator sets & solid state devices, line isolators, frequency changers.

### **LADUE BUILDING & ENGINEERING CORP.**

11543 Page Service Dr.  
St. Louis, MO 63141  
Phone: 314-432-3400  
W. E. Ball, pres.  
J. W. Coonrod, v.p.  
Cemsteel package TV & radio stations, including complete building, heating & air conditioning (without electronic equipment).

### **LAIRD TELEMEDIA INC.**

2424 South 2570 West  
Salt Lake City, UT 84119  
Phone: 205-870-0967

### **LAKE SYSTEMS CORP.**

287 Grove St.  
Newton, MA 02166  
Phone: 617-244-6881  
Frank DeMayo, pres.  
Ed Herlihy, v.p., mktg.  
Audio-video systems engineering, designing & equipping for the broadcast, cable & industrial market.

### **LANCE INDUSTRIES**

13001 Bradley Ave.  
Sylmar, CA 91342-0156  
Phone: 818-367-1811  
Telex: 240382  
Milton Mann, pres.  
Richard Mann, exec. v.p.  
Joe Barris, v.p., pay TV, STV, MDS sales  
Jerry Updyke, v.p., sales & mktg.  
Ken Doolittle, national accounts service

### **Branch Office:**

CHICAGO, IL 60640: 4440 N. Clark St. Phone: 312-275-7000

Manufacturer of TV & satellite antennas; TV, video, telephone & audio accessories; wire products; masting & telescoping masts; receiving antennas for TV & radio; receiving wire-grid-type section parabolics & dish parabolics for commercial ITFS/MDS services.

### **L & R COMMUNICATIONS LTD.**

Box 3807  
2301 Bridgeport Dr.  
Sioux City, IA 51102  
Phone: 712-252-4101  
Telex: 480-121  
Dennis Harward, sales mgr.  
Dick Carlson, tower sales  
Mark Gother, equipment shelter sales

### **Services Div:**

105 Boone Hills Dr., St. Peters, MO 63376.  
Phone: 314-447-5553. Telex: 821566. Larry Penner, field service mgr.; Mark Jarvis & Steve Fry, sales

### **Branch Offices:**

PHOENIX, AZ 85040: 5824 South 25th St. Phones: 602-268-0483; 800-288-2557.

PITTSBURGH, PA 16046: 157 Mars-Evans City Rd. Phone: 412-625-3551.

Manufacturer of towers for microwave, broadcast, UHF/VHF & other applications, preassembled equipment shelters fabricated of aluminum, aggregate, fiberglass & steel; engineer, furnish, install & maintain AM, FM & TV towers to 2000-ft.

### **LANDY ASSOCIATES INC.**

1890 E. Marlton Pike  
Cherry Hill, NJ 08003  
Phone: 609-424-4660  
James E. Landy, pres.  
David Newborg, consultant

### **Branch Office:**

NEW ENGLAND AREA: 330 Bear Hill Rd., Waltham, MA 02154. Phone: 617-890-6325. Brad Reed, area mgr.

Distributor of television transmitters, studio equipment, video production, post production & tape duplication systems. Video master control & routing switchers, video tape recorders, editors & tape, picture & waveform monitors, vectorscopes, test equipment. Audio consoles, reel to reel, cartridge & cassette recorders, audio tape, master clock systems. TV test charts, audio & video processing equipment. Digital framestore, synchronizers, time base correctors, SMPTE time code equipment, video slow motion systems, studio & portable lighting systems. TV transmitters for VHF, UHF & ITFS; replacement exciters & microwave equipment from 2GHz to 23GHz. Systems planning, installation & service.

### **LARCAN COMMUNICATIONS EQUIPMENT INC.**

6520 Northam Dr.  
Mississauga, Ont. L4V 1H9  
Canada  
Phone: 416-678-9970  
Telex: 06-968055  
C. E. Spence, pres.  
P. C. Turner, v.p., engineering & manufacturing  
A. F. Stevenson, dir., high power RF engineering  
Peter Balodis, mktg. dir.

### **Regional Offices:**

COUNTRYSIDE, IL 60525: 6335 W. Joliet Rd., Suite 202. Phone: 312-352-0707. Charles D. Coyle, mgr.

LAUREL, MD 20707: 14440 Cherry Lane Court, Suite 201. Phone: 301-490-6800. Lewis F. Page, mgr.

Manufacturer & distributor of TV transmitters, duplexers & filters. VHF, UHF & FM antennas, system design & installation; complete TV transmission facilities.

### **LARSON ELECTRONICS**

311 S. Locust  
Denton, TX 76201  
Phone: 817-387-0002  
Ernie Larson  
Manufacturer of standby power systems for headend & distribution amplifiers, sine wave output uninterruptible power supplies for studio equipment, 110 volt inverters for mobile vans.

### **LDL COMMUNICATIONS INC.**

14440 Cherry Lane Court  
Suite 201  
Laurel, MD 20707  
Phone: 301-498-2200  
Telex: 821569  
Fax: 301-498-7952  
G. J. Wilson, pres.  
Ray Tattershall, v.p., antenna systems  
C. D. Coyle, v.p., transmitters

Broadcast transmitters, antennas & towers.

## LEADER-BRAC INDUSTRIES INC.

Suite 603  
433 Chabanel W.  
Montreal, Que. H2N 2J4  
Canada  
Phone: 514-383-0153

## LEADER INSTRUMENTS CORP.

380 Oser Ave.  
Hauppauge, NY 11788  
Phone: 516-231-6900  
Telex: 516-227-9669  
S. Hirota, pres.  
Robert B. Sparks, sales dir.  
Manufacturer of oscilloscopes, display & imaging products, video products, programmable RGB video generators, stereo test equipment, frequency counters, meters, bridges, RF signal generators; power supplies, instrument carts.

## LEA DYNATECH INC.

12516 Lakeland Rd.  
Santa Fe Springs, CA 90670  
Phones: 213-944-0916; 800-654-8087  
TWX: 910-586-1381  
Robert D. Rozanski, pres.  
Stephen F. Larson, v.p., mktg. & sales  
Edward O. Bellamy, national mktg. mgr., communication group  
Manufacturer of lightning & surge protection systems, voltage regulators, UPS systems, coaxial surge protectors & signal/data/telephone line protectors.

## LEAR SIEGLER INC.

(Electronic Instrumentation Div.)  
714 N. Brookhurst St.  
Anaheim, CA 92801  
Phone: 714-774-1010  
Telex: 71-4979012  
J. W. Back, pres.  
E. L. Pyle, dir.  
W. H. Draeger, v.p., mktg.  
O. Hyndman, v.p., engineering  
Low light level cameras & systems, open & closed circuit.

## LEASING CONCEPTS

3 Radnor Corp. Center  
Radnor, PA 19087  
Phone: 215-964-8844

## LECTRO PRODUCTS

420 Athena Or.  
Athens, GA 30601  
Phones: 404-353-1159; 800-551-3790  
J. Forde, pres.  
M. R. Filkins, v.p.  
S. Wagner, v.p., sales  
Mason Hamilton, v.p., mktg.  
Jerry Schultz, v.p. & gen. mgr., mfg.  
Coaxial & drop cable equipment, turnkey construction, standby power supplies & ferroresonant power supplies.

## LECTROSONICS INC.

Box 12617  
2100 Atrisco Dr. NW  
Albuquerque, NM 87195  
Phone: 505-831-1010

## LEE COLORTRAN INC.

1015 Chestnut St.  
Burbank, CA 91506  
Phone: 818-843-1200  
Telex: 67-7252-WU  
Ken L. Boyda, pres.  
Keith Gillum, sr. v.p., mktg.  
Paul Sherbo, national sales mgr.  
Joan Urbaniak, mgr., mktg.  
Jane H. Joyce, mktg. asst.  
Manufacturers & distributors of entertainment lighting, support equipment, dimming & control equipment & systems.

## LEITCH VIDEO OF AMERICA INC.

825K Greenbrier Circle  
Chesapeake, VA 23320  
Phones: 804-424-7920; 800-231-9673  
Fax: 804-424-0639  
John Walter, pres.  
Robert Henson, dir., mktg.

## Leitch Video International Inc.:

ONTARIO M3B 1V5, CANADA: 10 Dyas Road,  
Oon Mills. Phones: 416-445-9640;  
800-387-0233. Fax: 416-445-0595 (in  
Canada). Robert A. Lehtonen, pres.; Stan  
Moote, v.p.; Garry Newhook, sales mgr.

Manufacturer of video & audio products for synchronization, testing & distribution of signals; master clock systems.

## LEMCO TOOL CORP.

RD 2, Box 330A  
Cogan Station, PA 17728  
Phones: 717-494-0620; 800-233-8713  
Glenn Miller, pres.  
Designer & manufacturer of mechanical tools, equipment & materials for construction & maintenance of cable TV systems.

## LEMO USA INC.

Box 11488  
Santa Rosa, CA 95406  
Phone: 707-578-8811  
Telex: 340-933  
Samuel M. Sokolik, gen. mgr.  
David A. Battaglia, national sales mgr.  
Karen Eakin, advertising coordinator  
Distributes self-latching quick connect/disconnect cylindrical connectors for audio-video applications including TV triax, coax, mixed coax, multi-contact & straight multi-contact configurations available in standard or environmentally sealed outer shells.

## LENCO INC.

(Electronics Div.)  
300 N. Maryland St.  
Jackson, MO 63755  
Phone: 314-243-3147  
Telex: 9107601382  
Fax: 314-243-7122  
Jerry Ford, chmn. & chief exec. officer  
Paul Gerlach, gen. mgr., v.p.  
Donald K. Ford, dir., mktg.  
Mark A. Hill, international sales mgr.  
David Aufdenberg, national technical service mgr.

Manufacturer of sync pulse generators, system timing devices, encoders, decoders, monitoring, distribution and testing equipment.

## LEXICON INC.

100 Beaver St.  
Waltham, MA 02154  
Phone: 617-891-6790  
TWX: 617-891-0340  
Ronald Noonan, pres.  
Larry Rich, bcst. sales mgr.

## LIBERTY INDUSTRIES INC.

133 Commerce St.  
East Berlin, CT 06023  
Phone: 203-828-6361  
Telex: 7104309011  
Fax: 203-828-8879  
John J. Nappi Jr., pres. & gen. mgr.  
Barry S. Kitchener, national sales mgr.  
Manufacturer & distributor of equipment eliminating dust & other airborne contaminants from VTR equipment.

## LIGHTING ELECTRIC OF PENNSYLVANIA INC.

RD No. 1  
Box 1488  
Hershey, PA 17033  
Phone: 717-533-4983  
Russell W. Brong, pres.-chief exec. officer  
Anthony J. Brong, v.p.

CATV services, surveys, engineering & construction, new, rebuild & turnkey jobs.

## LIGHTING METHODS INC.

1099 Jay St.  
Rochester, NY 14611  
Phone: 716-328-1020  
TWX: 5106007503  
Fax: 716-328-6397  
Albert H. Pfeiffer, pres.  
J.B. Nettleton, v.p./dir., sales & mktg.  
Control & distribution systems for studio & theatre lighting.

## LIGHTNING ELIMINATORS & CONSULTANTS INC.

13007 Lakeland Rd.  
Santa Fe Springs, CA 90670  
Phone: 213-946-6886  
Telex: 379-1984  
Roy B. Carpenter Jr., pres.  
E. Alvin Rich, v.p.  
Lightning prevention systems, chemically activated grounding systems, consulting & engineering services & power conditioning.

## LINDSAY SPECIALTY PRODUCTS

50 Mary St. W.  
Lindsay, Ont. K9V 4S7  
Canada  
Phone: 705-324-2196  
Telex: 0-6962-860  
John Anderson, pres.-chief exec. officer  
David T. Atman, dir. mktg.  
Don Stirling, mgr., sales (U.S.)  
Bill Bellamy, mgr., sales (Ont.)

## Other Offices:

BURNABY, B.C. V5A 2S9: Channel One Video Corp., 2965 Bainbridge Ave. Phone: 604-421-2288.

RICHMOND, B.C. V6X 1T3: Mil-Sted Agencies, 103-11151 Bridgeport Rd. Phone: 604-273-2877.

ST. LEONARD, QUE. H1R 1A5: Incospec Electronics, 4651 Blvd. des Grandes Prairies. Phone: 514-322-5540.

## Distributors:

CARLISLE, PA 17013: Jim Morton & Assoc., 1956 Reservoir Dr. Phone: 717-243-4653

COLORADO SPRINGS, CO 80916: Advanced Communications International, 1613 S. Murray Blvd. Phone: 303-596-4464

EAST FARMINGDALE, NY 11735: Anixter/Tele-Wire Supply Corp., 7 Michael Ave. Phone: 800-645-9510

FERGUS FALLS, MN 56537: M & E Cable TV, 215 West Washington. Phone: 218-739-8405

HORSHAM, PA 19082: Toner Cable Equipment, 969 Horsham Rd. Phone: 215-675-2053

LAGUNA HILLS, CA 92653: Signal Vision, 22732B Granite Way. Phone: 714-586-3196

LAWRENCEVILLE, GA 30246: John Weeks Enterprises, 641 Grayson Hwy. Phone: 404-963-7870

LITTLETON, CO 80122: Mega Hertz Sales, 7061 S. University, Suite 210. Phone: 303-797-7900

SARASOTA, FL 33582: O. W. Lindberg, 6111 Porter Way. Phone: 800-282-3952

SKOKIE, IL 60076: Anixter Communication, 4711 Golf Rd. Phone: 312-677-2600

Manufacturer of CATV actives & passives, commercial receive & transmit antennas & TVRO dishes.

## LINES VIDEO SYSTEMS

219 S. Jefferson  
Springfield, MO 65806  
Phones: 417-862-5533; 800-641-4674  
Morton S. Lines Sr., pres.  
Bud Lines, v.p. & CCTV buyer  
Rick Jesse, sales mgr.  
Connie Williams, sales coordinator  
Kevin Lines, sales  
Rental, sales & service for Sony, JVC, Ikegami & Sharp video products & 3-tube color cameras; color production consoles; Bosch routing systems.

## LINGO INC.

2814 Buren Ave.  
Camden, NJ 08105  
Phone: 609-964-0487  
John E. Lingo Jr., pres.  
G. P. Lingo, secy.  
Manufacturer of ENG masts, transmitting antennas, lightning arrestors, tower masts.

## LIPSNER-SMITH CO.

4700 Chase Ave.  
Lincolnwood, IL 60646  
Phone: 312-677-3000  
Telex: 28-9414 RETEC LCWD  
Ray L. Short Jr., pres.  
Thomas A. Tisch, v.p., sales  
Manufacturer of ultrasonic film cleaning equipment.

## LISTEC VIDEO CORP.

30 Oser Ave.  
Hauppauge, NY 11788  
Phone: 516-273-3020

## LITTLE BEAVER INC.

Box 840  
Livingston, TX 77351  
Phone: 409-327-3121  
Joseph Haynes, pres.  
Carrie Hamilton, advertising mgr.  
Mechanical & hydraulic earth drills, anchor drives & horizontal drilling attachments.

## LNR COMMUNICATIONS INC.

180 Marcus Blvd.  
Hauppauge, NY 11788  
Phone: 516-273-7111  
Telex: 221620 LNRC UR  
TWX: 510-227-9871  
Fax: 516-273-7119  
Seymour Okwit, pres.  
Frank Arams, v.p., mktg.  
Larry Fodrowski, v.p., finance  
Edward Salamone, v.p., administration  
F. Kelly, dir., mktg.  
Telecommunications & satellite communications subsystems & equipment.

## LOGITEK

3320 Bering Dr.  
Houston, TX 77057  
Phones: 713-782-4592; 800-231-5870  
TWX: 650-276-5996  
Scott Hochberg, pres.  
Tag Borland, v.p.  
Manufacturer of broadcast audio consoles & accessories.

## LORAL TERRACOM

9020 Balboa Ave.  
San Diego, CA 92123  
Phone: 619-278-4100  
James B. Murray, pres.  
Michael A. Lapadula, v.p., mktg.  
Frank Jimenez, common carrier sales mgr.  
Wayne Rogers, international sales mgr.  
John MacDonald, Europe, Canada & Middle East sales mgr.  
Michael J. Doyle, regional sales mgr., northeast USA  
Charles J. Cena, district sales mgr., western USA  
W. H. Robinson, sales mgr., government & military

## Manufacturers & Suppliers

Manufacturer of microwave terrestrial systems, microwave radios, digital multiplex equipment.

### LOWEL-LIGHT MANUFACTURING INC.

475 10th Ave.  
New York, NY 10018  
Phone: 212-947-0950  
Telex: 666597 UW  
Ross Lowell, pres.  
Marvin Seligman, v.p.  
Amy Carter, eastern regional sales rep.  
David Tearle, midwest sales rep.  
Toni Pearl, dealer liaison

### Branch Office:

BURBANK, CA 91505: 3407 W. Olive Ave.  
Phone: 818-846-7740. Roy Low, western regional mgr.

Manufacturer, distributor & repair facility for lightweight location lighting equipment including broad & focusing lights & accessories; folding softlight 2K; original Lowel-light for R-40 floodlamp; sun reflectors & complete system of support & mount equipment.

### LPB INC.

28 Bacton Hill Rd.  
Frazer, PA 19355  
Phone: 215-644-1123  
Richard H. Crompton, pres.  
Audio consoles, control room furniture systems, compressor/limiters, turntables, tone arms & carrier current AM broadcast equipment; 5, 30, 50, 60, 100 & 150 watt AM broadcast transmitters.

### LTM CORP. OF AMERICA

1160 N. Las Palmas Ave.  
Hollywood, CA 90038-1209  
Phone: 213-460-6166  
Telex: 677693  
Fax: 213-460-6175  
Gilles Galerne, pres.  
Herbert Breittling, v.p.  
Laura Maurel, dir., mktg.

### Other Offices:

FORT LAUDERDALE, FL 33311: 909 N.W. 10th Terrace. Phone: 305-522-1070. Rick Jellow, gen. mgr.

LIVONIA, MI 48150: 36875 Schoolcraft Rd.  
Phone: 313-464-1103. Ginny Hart, gen. mgr.

NEW YORK, NY 10011: 437 W. 16th, 2nd Floor. Phone: 212-243-9288. Rob Halle, gen. mgr.

Manufacture, distribution, repair & rental of TV & motion picture lighting equipment.

### LUXOR CORP.

2245 Delany Rd.  
Waukegan, IL 60085  
Phone: 312-244-1800

### L-W INTERNATIONAL

50 W. Easy St.  
Simi Valley, CA 93065  
Phone: 805-522-3284  
Telex: 286518 BAUD UR  
Robert H. Lawrence, pres.  
David G. Greve, production mgr.  
Telecine systems & film transports.

### LYON LAMB VIDEO ANIMATION SYSTEMS

4531 Empire Ave.  
Burbank, CA 91505  
Phone: 818-843-4831

### THE MACHLETT LABORATORIES INC.

(Raytheon Co.)  
1063 Hope St.  
Stamford, CT 06907  
Phone: 203-348-7511  
F. W. Doherty, pres.

L. M. Crabb, v.p., mfg.  
G. T. Spees, v.p., mktg.  
F. DeCou, v.p., engineering  
X-Ray tubes & accessories, power tubes & accessories, imaging devices, collimators & measuring equipment.

### MACKENZIE LABORATORIES INC.

5507 Peck Rd.  
Arcadia, CA 91006  
Phones: 818-579-0440; 800-423-4147  
Telex: 19-4561LSA  
Addison R. Taylor, pres.  
Nagy Khattar, v.p.  
Joe M. Vitale, sales  
Manufacturer of Multi-channel cart machines, recorders & single channel playback units, magnetic tape cartridges, sound effects equipment & fader mixers for sound stages.

### M/A-COM MAC INC.

(Microwave Assoc. Communications)  
5 Omni Way  
Chelmsford, MA 01824  
Phone: 617-272-3100  
Telex: 4430114  
TWX: 710-332-1716; 710-332-8503  
Fax: 617-250-9522  
Tom Leonard, pres.  
Dave Erikson, dir., sales & mktg.

### Regional Sales Offices:

MID-ATLANTIC & SOUTHEAST REGION:  
Duluth, GA 30136: 3761 Venture Dr., Suite 100. Phone: 404-476-4405. TWX: 810-757-4237. George Hardy, mgr.

MIDWEST REGION: Des Plaines, IL: 3158 Des Plaines, Suite 106. Phone: 312-635-3030. Ron Yokes, mgr.

NORTHEAST REGION: Sudbury, MA 01776: 22 Union Ave., Suite 3. Phone: 617-443-5139. Dan McCarthy, mgr.

NORTHWEST & ALASKA: Bellevue, WA 98005: Bennett Engineering, 1331 118th Ave. SE. Phone: 206-455-2331. Stan Bennett, mgr.

WEST: San Jose, CA 92125: 1494 Hamilton Ave., Suite 204. Phone: 408-978-8611. Carl Guastafarro, mgr.

Manufacturer of microwave TV, data voice transmit, receive analog & digital systems for terrestrial & satellite, fixed needs from 1.9 to 23 GHz.

### MAGNASYNC/MOVIOLA CORP.

5539 Riverton Ave.  
Los Angeles, CA 91601  
Phone: 818-763-8441  
Telex: 67-3199  
Joseph Paskal, pres.  
Loretta Riley, product mgr.  
Gerry D'Amada, international sales  
Jim Frank, national sales  
Manufacturer of film to video equipment, editing supplies & rentals & multi-channel recording equipment.

### MAGNAVOX CATV SYSTEMS INC.

(A North American Philips Co.)  
100 Fairgrounds Dr.  
Manlius, NY 13104  
Phones: 315-682-9105; 800-448-5171  
In New York State: 800-522-7464  
Telex: 937329  
Fax: 315-682-9006  
D. Horowitz, chmn. & pres.  
R. Roscher, v.p., sales  
K. Weil, product/market mgr.  
B. Finnerty, mgr., sales operations  
R. Swingen, dir., operations  
D. Brauer, dir., engineering  
M. Senken, controller

### International Offices:

Switzerland, Canada, England, Norway, France, Belgium, Australia, Israel, Germany, Korea & Philips national organizations worldwide

Wide range of RF broadband distribution products & related services for cable TV & data communications industries; one- & two-way amplifier systems, passives, connectors, signal processing equipment, status monitoring systems; system design, rebuild analysis, training & field engineering.

### MAGNI SYSTEMS INC.

9500 S.W. Gemini Dr.  
Beaverton, OR 97005  
Phone: 503-626-8400  
Manufacturer of test equipment.

### MAGNOLIA CHEMICAL CO. INC.

2646 Rodney Lane  
Dallas, TX 75229  
Phone: 214-247-7111

### MAGNUM TOWERS INC.

9370 Elder Creek Rd.  
Sacramento, CA 95829  
Phone: 916-381-5053

### MAI COMMUNICATIONS INC.

141 Shreve Ave.  
Barrington, NJ 08007  
Phones: 609-547-1600; 800-624-2288  
Robert Mai Sr., chmn.  
Thomas Girard, pres.  
Robert Mai Jr., v.p., finance  
David Mai, v.p., construction  
Aerial & underground construction, system balance, FCC proof, new & rebuild, strand mapping & design, turnkey for projected management, consulting, fiber optic installation & converter repair.

### MARCOM

Box 66507  
Scotts Valley, CA 95066  
Phone: 408-438-4273  
TWX: 910-598-4417  
Martin Jackson, pres.  
Shirley Jackson, v.p.  
Doug Howland, sales engineer.  
Dave Hill, sales engineer.  
Brant Herrett, engineering  
Manufacturer and distributor of TV, FM & AM transmitters and peripherals; audio processing, video & audio teleconferencing; systems house.

### MARCONI COMMUNICATION SYSTEMS LTD.

Marconi House  
New St.  
Chelmsford, Essex CM1 1PL  
England  
Phone: 0245-353221  
Telex: 99201 MARCON G  
Fax: 0245 287125  
A. J. Glasgow, managing dir.  
T. J. Canham, dir. & divisional mgr.  
M. Garnett, mktg. mgr.  
P. A. T. Turrall, mgr., publicity  
Manufacturer of electronic communication equipment including satellite antennas, broadcasting transmitters, antennas & TV studio products including conversion equipment.

### MARCONI INSTRUMENTS

(Div. Marconi Electronics Inc.)  
3 Pearl Court  
Allendale, NJ 07401  
Phone: 201-934-9050  
TWX: 710-991-9752  
Fax: 201-934-9229  
William E. Bean, pres.  
Test & measurement equipment & supplies.

### MARK ANTENNA PRODUCTS INC.

2180 S. Wolf Rd.  
Des Plaines, IL 60018  
Phone: 312-298-9420  
Telex: 3734882  
Richard E. Thomas, pres.  
Robert L. Pevenstein, v.p.  
Alan Q. Cregan, mgr., sales, mktg.  
Manufacturer of microwave, grid parabolic & solid spun antennas to 23 GHz; earth station antennas up to 5-meters.

### MARTI ELECTRONICS INC.

Box 661  
Cleburne, TX 76031  
Phone: 817-645-9163  
Telex: 794835  
George W. Marti, pres.  
M. E. McClanahan, v.p. & chief engineer  
Manufacturer of remote broadcast systems, STL systems (dual or mono), remote control equipment, SCA, compressor limiter, telemetry links & STL antennas.

### MAST DEVELOPMENT CO.

(Random Access Projection Div.)  
736 Federal St.  
Suite 3  
Davenport, IA 52803  
Phone: 319-326-0141  
Telex: 468444  
Gifford M. Mast, pres.  
Gary Heitman, mktg. dir.  
Manufacturer of reliable large-capacity slide system for TV chains with random access projectors.

### MATCO

427 Perrymount Ave.  
San Jose, CA 95125  
Phone: 408-998-1655  
Control systems.

### MATTHEWS STUDIO EQUIPMENT INC.

2405 Empire Ave.  
Burbank, CA 91504  
Phone: 818-843-6715  
Telex: 691599  
Ed Phillips, pres.  
Carlos De Mattos, pres.  
Manufacturer of grip and lighting support and camera support.

### MAXELL CORP. OF AMERICA

60 Oxford Dr.  
Moonachie, NJ 07074  
Phone: 201-641-8600

### MAZE BROADCAST INC.

Box 6968  
3855 Rock Ridge Rd.  
Birmingham, AL 35210  
Phone: 205-956-2227

### McINTIRE CO.

27 River St.  
Thomaston, CT 06787  
Phone: 203-283-5874  
R. Engel, dir.  
R. Peck, sales mgr.  
Dry air systems for coaxial transmission lines, waveguide networks, high power radar transmission systems, cable pressurization, wave guide, antenna & pressurization equipment.

### McMARTIN INDUSTRIES INC.

4500 S. 76th St.  
Omaha, NE 68127  
Phone: 402-331-2000  
John R. Barton, exec. v.p.  
Robert Switzer, v.p., sales  
Hans Bott, v.p., engineering  
Leonard Hedlund, v.p., research & development  
Robert Anderman, dir., mktg.  
Charles E. Goodrich, dir., technical services  
AM/FM transmitters, modulation & frequency monitors, FM/SCA receivers, remote

The *Total*  
Telecommunications Industry  
Executive Information Service,  
Every Business Day...



# COMMUNICATIONS DAILY

The *only* publication covering the entire telecommunications industry! CD enables you to follow all newsworthy events in telephone, data communications, broadcasting, cable TV, electronic information distribution, satellites, cellular radio, electronic mail, as well as all the other important segments of the communications field.

A tremendous amount of news is condensed into each compact issue. CD gives you the maximum amount of information about your industry—the latest intelligence you need to make key business decisions—in an easy-to-read format that takes you just minutes each day to digest.

15 expert editors and reporters work on **Communications Daily** each business day. They keep you abreast of new developments in industry, the FCC, Congress, the White House, and of all other important telecommunications news at home and around the world.

Day after day, **Communications Daily** provides the most *accurate*, most *thorough*, and most *current* business information. That's why **Communications Daily** won the first prize journalism award from the prestigious Newsletter Association of America.

**Communications Daily** makes news by covering the news!

For subscription information, call collect: (202) 872-9200.



Television Digest, Inc.  
1836 Jefferson Place, N.W.  
Washington, D.C. 20036

## Manufacturers & Suppliers

pickup equipment, audio consoles, satellite IF modulators/demodulators, audio amplifiers & mixers.

### MEAD TECHNOLOGY LABORATORIES

3481 Dayton-Xenia Rd.  
Dayton, OH 45432  
Phone: 513-426-3111  
R. R. Zimmerman  
D. J. Kelch  
Manufacturer of solution management & silver recovery systems for photo & film processing.

### MEDIA COMPUTING INC.

Suite 222  
13951 North Scottsdale Rd.  
Scottsdale, AZ 85260  
Phone: 602-483-9045  
Michael D. Rich, pres.  
Kathryn A. Hulka, v.p.  
Larry Baum, account exec.  
Jeff Croughan, dir., operations.  
Manufacturer of broadcast software and computer systems—elections, news graphics automation, newsroom automation.

### MEDIA COMPUTING INC.

6940 S. Holly Circle  
Suite 200  
Englewood, CO 80112  
Phones: 303-779-1717; 800-525-8386  
Steven W. Grossman, pres.

### Branch Offices:

BEDFORD, TX 76021: 4001 Airport Freeway, Suite 590. Phones: 817-267-2888; 800-821-6800. M. Doug Sherar, regional sales mgr.

ST. LOUIS, MO 63146: 12115 Lackland Rd., Suite 383. Phone: 314-878-6881. Pierre Cubbage, sales mgr.

Manufacturers' representative & distributor of cable television equipment, including antennas, headend equipment, cable, electronics, passives & test equipment.

### MEI ELECTRONICS INC.

910 Sherwood Dr.  
Unit 19  
Lake Bluff, IL 60044  
Phone: 312-295-2606  
Dave Collins, pres.  
Manufacturer of audio equipment automation controls & systems, automatic sequencing cartridge systems, converters, digital audio recorders, program equipment.

### MEMTEK PRODUCTS/MEMOREX AUDIO & VIDEO

2155 S. Bascom Ave.  
Campbell, CA 95008  
Phone: 408-559-2900  
J. C. Battaglia, gen. mgr.  
Thomas J. Mitchko, national sales mgr.  
Joseph M. Petite, national sales mgr.  
Diana E. Loreda, video & equipment product mgr.  
Robert R. Reetz, export mgr.  
Manufacturer & distributor of audio tape, video tape, accessories & batteries.

### MERLIN ENGINEERING WORKS

2440 Embarcadero Way  
Palo Alto, CA 94303  
Phones: 415-856-0900; 800-227-1980  
TWX: 910-373 1782  
J. Streets, pres.  
F. Rees, v.p.  
K. Eichstadt, sales  
Manufacturer of custom broadcast VTRs & related accessories.

### MESOMET INC.

35 E. Wacker Dr.  
Chicago, IL 60611  
Phone: 312-263-5921

Dr. Walter A. Lyons, pres.  
Cynthia M. Poe, v.p.  
Weather graphics & weather data bases.

### METROPOLITAN ELECTRIC MANUFACTURING CO.

(Lumitron Div.)  
200 Dixon Ave.  
Amityville, NY 11701  
Phone: 212-895-6552  
James J. Shelley, div. mgr.  
Switchgear, panel boards, dimmer control systems (manual & remote) & studio electrical distribution.

### METROTECH CORP.

670 National Ave.  
Mountain View, CA 94043  
Phone: 415-940-4900  
Telex: 6502726454#MCI UW  
Norman Macleod, pres.  
Edward S. North, mktg. & sales mgr.  
Manufacturer of underground cable locating & tracing equipment.

### MICRO COMMUNICATIONS INC.

Box 4365  
433 Kelley Ave., Grenier Field  
Manchester, NH 03108  
Phone: 603-624-4351  
Telex: 62889482; 510-101-1188 MICRO COM UD  
Fax: 603-624-4822  
Thomas J. Vaughan, pres.  
Howard E. Bouldry, v.p.  
Cindi E. Daniel, advertising mgr.  
D. M. Heymans, mktg. mgr.  
Manufacturer of broadcast equipment, waveguide transmission line, RF systems & components, UHF, VHF & FM antennas, MDS/ITFS components, coax switches.

### MICRODYNE CORP.

491 Oak Rd.  
Box 7213  
Ocala, FL 32672  
Phone: 904-687-4633  
TWX: 810-858-0307  
Facsimile: 904-687-3392  
Louis H. Wolcott, pres.  
Donald L. Feller, v.p.  
J. Thomas MacAllister, sales mgr.  
David L. Alvarez, v.p., mktg.  
Manufacturer of satellite TV antennas, receivers & ancillary products; data systems, TVRO terminals & SCPC satellite radio terminals. Provides turn-key installation.

### MICROFLECT CO. INC.

3575 25th St. SE  
Box 12985  
Salem, OR 97309-0985  
Phone: 503-363-9267  
Telex: 510-599-0107  
Richard Kreitzberg, pres.  
George Kreitzberg, v.p.  
John (Jack) Kranitz, mktg. mgr.  
Manufacturer of microwave telecommunication towers, microwave passive repeaters & waveguide support systems.

### MICROLAB/FXR

10 Microlab Rd.  
Livingston, NJ 07039  
Phone: 201-992-7700  
Harry A. Augenblick, pres.  
Raymond Vincent, v.p.  
Michael Bruno, sales mgr.  
John Bramick, chief engineer  
Manufacturer of coaxial attenuators, filters, terminators, couplers, mixers, Xtal mounts, power dividers, pre-selectors, monitor tees, signal samplers, tuners & integrated microwave components.

### MICRON AUDIO PRODUCTS LTD.

210 Westlake Dr.  
Valhalla, NY 10595

Phone: 914-761-6520  
Manufacturer of wireless microphone systems.

### MICROMEGA

(Bunker-Ramo Corp.)  
31717 La Tienda Dr.  
Box 5009  
Westlake Village, CA 91359  
Phone: 805-889-2211  
O. L. Gilmore, v.p. & gen. mgr.  
H. A. May, dir., mktg.  
Low noise amplifiers, microwave oscillators, ferrite components & integrated microwave subsystems.

### MICRO-NOW INSTRUMENT CO. INC.

8260 N. Elmwood St.  
Box 856  
Skokie, IL 60076  
Phone: 312-677-4700  
Clarence L. Arnov, pres. & sales mgr.  
Joe Schroeder, mktg. mgr.  
Manufacturer of microwave products & instruments, down converters for ITFS.

### MICROPROBE ELECTRONICS INC.

910 Sherwood Dr., Unit 19  
Lake Bluff, IL 60044  
Phone: 312-295-2606  
Manufacturer of digital audio mass storage systems and digital automation systems for satellite and tape formats.

### MICRO-SAT S/E INC.

3609 Longfellow Trail  
Marietta, GA 30062  
Phones: 404-971-1021; 800-438-0812  
Steve Miller, pres.  
Butch Roberson, Tony Garcia, Ron Boyer, Shannon Patinkin.  
Manufacturers representative for regular & standby power supplies, character generators, connectors, pedestals, security boxes, converters, molding, headend equipment, pole line hardware, coring tools, installation materials, cable, traps, voltage meters, electronics & parts.

### MICROSONICS INC.

360 Winter St.  
Weymouth, MA 02188  
Phone: 617-337-4200  
Manufacturer of video data filters for NTSC and PAL systems and of video delay lines and systems.

### MICROTIME INC.

1280 Blue Hills Ave.  
Bloomfield, CT 06002  
Phone: 203-242-4242  
Telex: 4938290 MCRO UI  
TWX: 710-425-1165  
Fax: 203-242-9876  
John C. Kissel, pres.  
Chris R. Smith, dir., mktg.  
Langdon A. Cook, dir., administrative services.  
David Brown, v.p., engineering  
Daniel J. Sofie, national sales mgr.  
Roger Chamberland, operations mgr.  
Manufacturer of digital video & video processing equipment including digital effects systems, framestore synchronizers, time base correctors, image enhancers & VTR machine controllers.

### MICRO-TRAK CORP.

165 Front St.  
Chicopee, MA 01013  
Phones: 413-594-8501; 800-358-8729  
William E. Stacy, pres.  
Mahlon C. Stacy, v.p.  
Manufacturer of audio equipment & accessories, studio desks & cabinetry.

**MICROWAVE ASSOCIATES COMMUNICATIONS CO.**—See M/A-COM MAC (Microwave Associates Communications).

### MICROWAVE FILTER CO. INC.

6743 Kinne St.  
East Syracuse, NY 13057  
Phones: 315-437-3953; 1-800-448-1666  
Telex: 249-613  
Glyn Bostick, pres.  
Emily Bostick, exec. v.p., sales & mktg.  
William Johnson, v.p. & dir. of engineering.  
Lowpass, highpass, bandpass & adjacent channel filters, co-channel eliminator, channel dropper, pay-TV security traps, pay only traps, sound traps, supernotcher, mass descrambling network, FM filters & traps, hyperband units, parental control switch, earth station filters & traps, MDS filters & traps, CARS bandpass filters, IF bandpass filters, MTV consulting services, pay-TV security system, bandsplitters & publications.

### MIDLAND METALS CORP.

301 Rte. 17 N  
Rutherford, NJ 07070  
Phone: 201-939-1900  
Telex: RCA 219193 MMC UR  
Sam F. de Vries, pres.  
Jacques de Vries, v.p.  
Richard Wojtovitz, sales  
Distributor of wire & cable products.

### MIDWEST COMMUNICATIONS CORP.

One Sperti Dr.  
Edgewood, KY 41017  
Phone: 606-331-8990  
Telex: 21-4370  
Fax: 606-331-0048  
David K. Barnes, pres.  
Jay Adrick, v.p.  
Skip McWilliams, v.p.  
Peter Rightmire, mgr., mktg. communications  
Paul Nickless, CATV sales mgr.

### Other Offices:

Miami, FL; Norfolk, VA; Troy, MI; Nashville, TN; Columbus, OH; Atlanta, GA; Indianapolis, IN; Pittsburgh, PA

Distributor of video & audio equipment; design and construction of mobile production units & satellite news systems.

### MIDWEST CORP.

Box 226  
414 N. 5th St.  
Clarksburg, WV 26301  
Phones: 304-624-5459; 800-532-2288  
Jerry Thompson, pres.  
Rick Miller, v.p.  
Jack D. Crouse, v.p., sales  
Elijah Midkiff, v.p., mktg.  
Stocking distributor for CATV & MATV cable equipment, coaxial cable & pole line hardware.

### MILLER FLUID HEADS (USA) INC.

2819 W. Olive Ave.  
Burbank, CA 91505  
Phone: 818-841-6262  
Telex: 283223  
Fax: 818-841-6416  
Art Kramer, pres.  
Grant Clementson, dir. sales & mktg.  
Hugh Crum, sales  
Manufacturer of camera support products.

### 3M

1331 Commerce  
Petaluma, CA 94952  
Phone: 707-778-6411  
Thomas J. Cox, v.p. & dir., mktg.  
Manufacturer of compression molded Fresnel projection V lenses, single element, two element & three element.

### 3M CO.

(Broadcast & Related Products Div.)  
225-4S-10, 3M Center

St. Paul, MN 55144-1000  
 Phone: 612-733-3692  
 J. Mazzoni, project mgr.  
 Jerry D. Tapley, sales mgr. (612-733-9073)  
 For personnel & branch offices see Minnesota Mining & Manufacturing Co.  
 Manufacturer of character generators, distribution amplifiers, sync generators, audio & video routing switching systems & audio cart recorder/player.

**MINNESOTA MINING & MANUFACTURING CO. (3M)**

(Magnetic Media Div.)  
 3M Center  
 St. Paul, MN 55144  
 Phone: 612-733-1100  
 Alan Jacobsen, chmn.  
 Lawrence Eaton, group v.p., memory technologies group  
 D. Drew Davis, v.p.  
 Donald Rushin, mktg. dir.  
 Joseph Leon, sales dir.  
 Frank Russamanno, business development mgr.

**Branch Offices:**

ANCHORAGE, AK 99502: 5331 Minnesota Dr. Phone: 907-276-2363

ATLANTA, GA 30360: 2860 Bankers Industrial Dr. Phone: 404-447-7000

BOSTON (Needham Heights), MA 02194: 155 4th Ave. Phone: 617-449-0300

BURBANK, CA 91505: 3130 Damon Way. Phone: 818-843-5935

CHERRY HILL, NJ 08034: 950 N. Kings Hwy. Phone: 609-667-7062

CHICAGO (Argo), IL 60631: 6850 Harlem Ave., Bedford Park. Phone: 312-496-6500

CINCINNATI, OH 45237: 4835 Para Dr. Phone: 513-482-3100

CLEVELAND, OH 44130: 12200 Brookpark Rd. Phone: 216-362-1700

DALLAS, TX 75228: 2121 Santa Anna Ave. Phone: 214-324-8100

DETROIT (Farmington), MI 48024: 23923 Research Dr. Phone: 313-477-5000

LOS ANGELES, CA 90040: 6023 S. Garfield Ave. Phone: 213-726-6300

PHILADELPHIA, PA 19120: 5698 Rising Sun Ave. Phone: 215-728-5300

ST. LOUIS, MO 63132: 10725 Baur Blvd. Phone: 314-997-8500

ST. PAUL, MN 55121: 3130 Lexington Ave. S. Phone: 612-733-3300

SAN FRANCISCO, CA 94404: 320 Shaw Rd. Phone: 415-571-6700

SEATTLE, WA 98188: 100 Andover Park West. Phone: 206-244-7200

WASHINGTON, DC 20005: 1101 15th St. NW. Phone: 202-331-6900

WEST CALDWELL, NJ 07006: 15 Henderson Dr. Phone: 201-575-2000

Manufactures & sells complete line of video & audible range recording tape products, magnetic film & accessories.

**3M VIDEO SYSTEMS**

3M Center  
 St. Paul, MN 55101  
 Phone: 612-736-1032

**Sales Offices:**  
 MIDWEST: Crystal Lake, IL. Phil Halter. Phone: 815-455-0202

NORTHEAST: Gaithersburg, MD. Bill Weston. Phone: 301-948-0460

SOUTHEAST: Atlanta, GA. Roger Harvey. Phone: 404-447-7000

WEST: Fremont, CA. Bill Hahn. Phone: 415-791-8344

Home Office Order Center: St. Paul, MN. Phone: 612-733-8132

Video & audio switching systems, terminal equipment & TV systems.

**MINOLTA CORP.**  
 101 Williams Dr.  
 Ramsey, NJ 07446  
 Phone: 201-825-4000  
 S. Kusumoto, pres.  
 John T. McCasland, sales mgr., industrial meters

TV color analyzer for color balancing monitors & receivers, meters for precise lighting measurements, color temp meter, incident meter, digital foot lambert meter, foot candle meter & chroma meter.

**MITCHELL CAMERA CORP.**  
 11630 Tuxford St.  
 Sun Valley, CA 91352  
 Phone: 818-768-6400  
 H. L. Wittrock, v.p.  
 Professional motion picture cameras & accessories.

**MITSUBISHI INTERNATIONAL CORP.**  
 Mitsubishi Denki Bldg.  
 Marunouchi, Tokyo, Japan  
 Cable address: Melco Tokyo

**Branch office:**  
 FREMONT, CA 46305: 46305 Landing Pkwy.

Closed-circuit TV cameras, monitors, accessories, ultra high resolution color display monitor & CRT.

**MODULATION SCIENCES INC.**  
 115 Myrtle Ave.  
 Brooklyn, NY 11201  
 Phones: 718-625-7333; 800-826-2603  
 Telex: 650-225-2362  
 Richard Schumeyer, pres.  
 Eric Small, v.p., engineering  
 Dan Rau, dir., sales  
 Manufactures & designs equipment for the broadcast industry; stereo TV generators; second audio program channel generators; precision aural demodulators; stereo spatial image explanders.

**MOBILE-CAM PRODUCTS**  
 Box A-82108  
 San Diego, CA 92138  
 Phone: 619-692-3208  
 Manufacturer of camera cradles.

**MOHAWK WIRE & CABLE CORP.**  
 9 Mohawk Dr.  
 Leominster, MA 01453  
 Phones: 617-537-9961; 800-422-9961;  
 800-642-9961 (MA only)  
 TWX: 710-347-7620  
 Paul Olson, chief exec. officer  
 Joseph R. Fichtl, v.p.  
 Mike Denegan, v.p., mktg.  
 Scott G. Penabaker, inside sales mgr.  
 Manufacturer of computer & electronic cable, audio, high temperature, TV camera cable, coaxial cable, satellite direct burial cable & fiber optic cable.

**MOLE-RICHARDSON CO.**  
 937 N. Sycamore Ave.  
 Hollywood, CA 90038-2384  
 Phone: 213-851-0111  
 TWX: 910-321-4615  
 Fax: 213-851-5593  
 Warren K. Parker, pres.  
 Nanette Bond, exec. v.p.  
 Dennis Parker, v.p. finance  
 Lawrence Mole Parker, v.p. sales  
 Michael C. Parker, operations mgr.  
 Manufactures & designs lighting equipment for the motion picture, television, video & professional photographic industries.

**MONROE ELECTRONICS INC.**  
 100 Housel Ave.  
 Lyndonville, NY 14098  
 Phone: 716-765-2254  
 William E. Vosteen, pres.  
 Brian D. Ives, exec. v.p.  
 Eugene B. Fuller, mktg. mgr.  
 Tone signal products, remote control equipment, audio receivers, telephone access equipment, high speed touch tone remote control equipment for headend control via satellite, dial-up telephone, microwave link or radio link. Telephone control of frequency agile receivers, emergency audio alert, cable & broadcast units, signal encoders & decoders. Relay switching panels, program timers & commercial insertion equipment.

**MOSELEY ASSOCIATES INC.**  
 111 Castilian Dr.  
 Goleta, CA 93117  
 Phone: 805-968-9621  
 Telex: 658-448 MOSELEY GLTA  
 K. F. Zimmermann, pres.  
 Manufacturer of remote & supervisory control systems, aural studio transmitter links, remote pickup links, stereo generators & demodulators, subcarrier generators & demodulators, telemetry return links & associated accessories.

**MOSLEY ELECTRONICS**  
 1344 Baur Blvd.  
 St. Louis, MO 63132  
 Phone: 314-994-7872  
 TV/FM antenna accessories for CATV & MATV, wall plates, wall taps, coaxial connectors, matching transformers, couplers, splitters & splicers.

**MOSSES & MITCHELL**  
 Weydon Land  
 Farnham, Surrey GU9 8QL  
 England  
 Phone: 0252-72-1236

**MOTION PICTURE ENTERPRISES INC.**  
 Box 276  
 Tarrytown, NY 10591  
 Phone: 212-245-0969  
 Herbert R. Pilzer, pres.  
 Reels & cans, fiber cases, laboratory equipment, cutting room supplies, video tape reels, cassettes & shipping cases, studio & projection lamps, splicing tape, film leader, recording tape, magnetic film & video tape.

**MOTOROLA INC., COMMUNICATIONS SECTOR**  
 1301 E. Algonquin Rd.  
 Schaumburg, IL 60196  
 Phone: 312-397-1000  
 Telex: 499-1134 MOTI-UI; 433-0377 MOTI-UI  
 TWX: 910-693-1481; 910-693-0891  
 Fax: 312-576-2702; 312-576-0412  
 Customer inquiries: Pat Schod, mgr., media relations  
 Robert W. Galvin, chmn.  
 William J. Weisz, vice-chmn. & chief exec. officer  
 Ronald E. Greenwell, v.p., distribution  
 Manufacturer of FM communications products & systems, including two-way radio,

paging, data & alarm & control. Cellular telephone systems & subscriber equipment.

**MOVIOLA/J & R FILM CO INC**  
 6820 Romaine St.  
 Hollywood, CA 90038  
 Phone: 213-467-3100  
 TWX: 910-321-4220  
 Joe Paskal, pres.  
 Ron Powell, v.p., sales  
 Manufacturer of film & tape equipment & supplies.

**MPB TECHNOLOGIES INC.**  
 1725 N. Service Rd.  
 Trans-Canada Hwy.  
 Dorval, Que. H9P 1J1  
 Canada  
 Phone: 514-683-1490  
 Telex: 05-823509  
 Dr. M. P. Bachynski, pres.  
 Dr. F. G. R. Warren, v.p., digital products & technology  
 Al Evers, sales mgr.  
 R. J. Clark, asst. v.p., digital products & technology  
 Manufacturer & distributor of character display generators, graphics systems, font compose system, NTSC encoders, concentrators, special applications, both hardware & software. Consulting, engineering & research services.

**MPCS VIDEO INDUSTRIES INC.**  
 MPCS Video Center Bldg.  
 514 W. 57th St.  
 New York, NY 10019  
 Phone: 212-586-3690  
 Telex: 291249MPCSUR  
 Fax: 212-586-5282  
 Alan Neil, pres.  
 Jeff Steier, v.p.  
 Michael Assael, national sales mgr.  
 Steve Fox, mktg. dir.  
 Sells and rents video equipment for broadcast, industrial and commercial use; rental, sales, service and production facilities.

**MPO VIDEOTRONICS**  
 2580 Turquoise Circle  
 Newbury Park, CA 91320  
 Phone: 805-499-8513  
 Manufacturer of portable integrated video equipment.

**MULTIPLIER INDUSTRIES CORP.**  
 464 S. Tenth Ave.  
 Mount Vernon, NY 10550  
 Phone: 914-699-0990  
 Walter Ulrich, pres.  
 Salvatore Colaluca, office mgr.  
 John Sullivan, sales mgr.  
 Michael Karlsson, product mgr.  
 Peter Laguardia, production mgr.  
 Complete line of safety equipment, nickel-cadmium batteries for portable transceivers, plug-in transient & surge protectors, all canvas products, nickel-cadmium battery packs for all meters, test equipment & two-way portable radios.

**MULTI PRODUCTS INTERNATIONAL**  
 218 Little Falls Rd.  
 Box 238  
 Cedar Grove, NJ 07009  
 Phone: 201-239-8183  
 Telex: RCA 219289 MULTI UR  
 Howard Longin, pres.  
 LeRoy Gray, v.p.  
 Frank Albano, mgr., CATV div.  
 Manufacturer of matching transformers, ground blocks, 2, 3, 4 & 8-way splitters, taps, attenuator, stainless steel devices, FM splitters, other CATV passives, capacitors, power/audio transformers & inductors.

## Manufacturers & Suppliers

### MULTITENNA CORP. OF AMERICA

603 Cantiague Rock Rd.  
Westbury, NY 11590  
Phones: 516-997-7800; 516-997-7050

Leonard H. King, pres.  
Steve Weinstein, mktg. dir.  
Richard D. Bogner, technical dir.  
Manufacturer of MDS & ITFS transmitting & receiving antennas.

### MULTI-TRACK MAGNETICS

115 Roosevelt Ave.  
Belleville, NJ 07107  
Phone: 800-221-1873  
Manufacturer of projectors, generators & recorders.

### MYCRO-TEK

9229 E. 37th St. N  
Wichita, KS 67226  
Phone: 316-681-0550  
Telex: 298011 MYCROTEC UIC  
Fax: 316-681-1123

Jake Sorg, pres.  
Richard Bailey, mktg. & sales  
Manufacturer and marketer of micro-processor based front-end publishing systems and video information display systems for broadcasting, business, production, education and retail applications.

### NAC INC.

17 Kowa Bldg.  
Tokyo, Japan 106  
Phone: 03-404-2321  
Manufacturer of film & audio equipment.

### NADY SYSTEMS INC.

1145 65th St.  
Oakland, CA 94608  
Phone: 415-652-2411  
Manufacturer of VHF wireless systems.

### NAGRA MAGNETIC RECORDERS INC.

19 W. 44th St., No. 715  
New York, NY 10036  
Phone: 212-840-0999  
Manufacturer of recording equipment.

### NAKAMICHI AMERICA CORP.

19701 S. Vermont Ave.  
Torrance, CA 90502  
Phone: 213-538-8150  
Manufacturer of recording equipment.

### NALPAK VIDEO SALES INC.

1937-C Friendship Dr.  
El Cajon, CA 92020  
Phone: 619-258-1200  
Manufacturer & distributor of video equipment.

### NARDA MICROWAVE CORP.

435 Moreland Rd.  
Hauppauge, NY 11788  
Phone: 516-231-1700  
TWX: 510-221-1867  
Fax: 516-231-1711  
Bernard Leibowitz, pres.  
Jules Frohmann, v.p.  
John Coppola, v.p., mktg.  
Manufacturer of microwave instruments, components and non-ionizing RF radiation monitors.

### NATIONAL-STANDARD CO.

601 N. 8th St.  
Niles, MI 49120  
Phone: 800-253-1318  
Telex: 29-5187  
G. H. Frieling Jr., pres.  
M. B. Savitske, v.p.  
S. J. Walling, sales mgr.  
D. Clow, product mgr.  
Manufacturer of wire products.

### THE NATIONAL TELEPHONE SUPPLY CO.

5100 Superior Ave.  
Cleveland, OH 44103  
Phone: 216-361-0221

### NAUTEL MAINE INC.

201 Target Industrial Circle  
Bangor, ME 04401  
Phone: 207-947-8200  
Fax: 207-947-3693  
John Pinks, pres.  
Murray Sweetser, v.p.  
Jorgen B. Jensen, mgr., AM broadcast sales  
Manufacturer of solid state, modular ampnet series AM broadcast transmitters; all powers, 400-w to 50,000-w.

### N.E. OF FLORIDA INC.

2025 N.E. 151st St.  
North Miami Beach, FL 33162  
Phone: 305-949-9084  
Erwin G. Harwood, pres.  
Werner Wolf, export sales  
Benjamin Frindel, sales mgr.  
Hydrofluid, Hydrofluid Jr. & Hydrofluid cam heads. Sales, service, rentals & special products for the professional motion picture user. Sells & services TV dollies, lenses, microphone booms, lighting & motion picture equipment. Manufacturers of 65/70mm camera, editing equipment & gear heads.

### NCS INDUSTRIES

2255-E Wynadotte Rd.  
Willow Grove, PA 19090  
Phones: 215-657-4690; 800-523-2342 (out-side PA); 800-492-2032 (PA)  
Dick Grasso, pres.  
Jerry Quinn, national sales mgr.  
Authorized warranty service; equipment repair; full-line CATV supplier.

### NEC AMERICA INC.

(Broadcast Equipment Div.)  
1255 Michael Dr.  
Wood Dale, IL 60191  
Phone 312-860-7600  
TWX: 910-222-5991  
H. Ono, v.p. & gen. mgr.  
R. Dienhart, national sales mgr., video  
J. Engle, national sales mgr., RF  
J. White, mktg. mgr.  
M. Shimizu, dir., engineering  
Manufacturer of CCD cameras, digital special effects generators, frame synchronizers, audio synchronizers, TV & FM transmitters.

### NEFF COMMUNICATIONS INC.

9721 Singleton Dr.  
Bethesda, MD 20817  
Phone: 301-530-6080  
John L. Neff  
Mabel A. Nelson  
Broadcast product marketing for industry & government, GSA scheduling & new product listing.

### L. E. NELSON SALES CORP./THORN-EMI

5451 Ukiah Circle  
Las Vegas, NV 89118  
Phone: 702-367-3656  
Manufacturer & supplier of studio lamps.

### NEOTEK

1154 W. Belmont  
Chicago, IL 60657  
Phone: 312-929-6699  
Manufacturer of audio equipment.

### NEO-VISUAL

1200 Eglinton Ave. East  
No. 404  
Don Mills, Ont. M3C 1H9  
Canada  
Phone: 416-443-9811

### NEUMADE PRODUCTS CORP.

200 Connecticut Ave.  
Norwalk, CT 06856

Phone: 203-866-7600

H. E. Jones, pres.  
R. N. Jones, exec. v.p.  
Peter Cooper, sales mgr.  
Manufacturer of film & video tape storage & editing equipment. Racks & cabinets for quad tape boxes & U-Matic cartridges.

### RUPERT NEVE INC.

Berkshire Industrial Park  
Bethel, CT 06801  
Phone: 203-744-6230  
Telex: 969638  
Fax: 203-792-7863  
Barry J. Roche, pres.  
Anthony H. Langley, v.p., sales  
Rick Plushner, western regional sales mgr. (213-874-8124)  
Tom Semmes, southeastern regional sales mgr. (615-385-2727)  
Phil Wagner, eastern regional sales mgr. (212-956-6464)  
Audio consoles for TV, radio, film & video post-production and music recording.

### NEW ENGLAND DIGITAL

49 North Main St.  
White River Junction, VT 05001  
Phones: 802-295-5800; 212-977-4510  
Digital audio post-production equipment.

### NEXUS ENGINEERING CORP.

7000 Lougheed Hwy.  
Burnaby, B.C. V5A 4K4  
Canada  
Phones: 604-420-5322; 206-644-2371  
Fax: 604-420-5941  
Peter van der Gracht, pres.  
Basil Peters, chief exec. officer  
David W. Rowat, sales dir.  
David Wood, U. S. sales mgr.  
Jerry Clarke-Ames, dir., sales, transmission products  
Manufacturer of headend equipment including satellite receivers, television modulators, television de-modulators, heterodyne signal processors, on-channel processors, block upconverters, stereo generators, BTSC stereo encoders, active combiners, audio FM modulators, low and medium power transmitters, translators for VHF, UHF and FM applications. UHF combiners for turnkey multichannel applications.

### NICHOLODEON PRODUCTIONS INC.

30 Greenwich Ave.  
New York, NY 10011  
James Nichols, pres. & chief exec. officer  
Distribution & rental of color & monochrome large-screen TV projectors for business network telecasts, box office events, video magnification & sports telecasts.

### NORPAK CORP.

10 Hearst Way  
Kanata, Ont. K2L 2P4  
Canada  
Phone: 613-592-4164  
Telex: 053-4174  
Fax: 013-592-6560  
Jim Carruthers, pres.  
Edward Davies, v.p., sales & mktg.  
Manufacturer of broadcast data delivery systems and color graphic displays.

### NORTHEAST ELECTRONICS

(Division of Northern Telecom)  
Airport Rd.  
Concord, NH 03301  
Phone: 603-224-6511

### NORTHERN CATV DISTRIBUTORS INC.

Box 6729  
Syracuse, NY 13217  
Phones: 315-463-8433; 800-448-1655  
Andrew Tresness, pres.  
Dominik (Doc) D'Alfonso, v.p., mktg.

Distributor of pay TV traps, filters & passive devices.

### NORTH SUPPLY CO.

600 Industrial Dr.  
Industrial Airport, KS 66031  
Phone: 913-791-7000  
C. Allen Batts, v.p. & gen. mgr.

### Distribution Centers:

Anaheim, CA; Dallas, TX; Dayton, NJ; Denver, CO; Fayetteville, NC; Leesburg, FL; Lenexa, KS; Memphis, TN; Portland, OR; San Francisco, CA; Warsaw, IN.

Complete line of CATV installation equipment, earth stations, headend equipment, cable, tools, hardware, etc.

### NORTHWEST MATERIALS INC.

320 W. Edgerton St.  
Bryan, OH 43506  
Phone: 419-636-1191  
Putnam S. Pierman

### NORTHWEST MONITORING SERVICE

Box 1042  
Pendleton, OR 97801  
Phone: 503-276-2281  
J. H. Platz, owner  
FM & TV aural modulation monitor calibrators.

### NORTRONICS CO. INC.

8101 10th Ave. N  
Minneapolis, MN 55427  
Phones: 612-545-0401; 800-328-5640  
Telex: 290304  
Fax: 612-540-8678  
John A. Yngve, pres.  
Alan C. Kronfeld, v.p., engineering & mfg.  
Karen Nickolaou, mktg. operations mgr.  
Manufacturer of audio & digital magnetic heads for OEMs, third-party maintenance organizations & replacement heads.

### N.O.V.A. CORP.

5801 Uplander Way  
Culver City, CA 90230  
Phone: 213-641-2046  
Billy H. Seidel, pres.  
Kim Forrest, sales mgr.  
Equipment for cleaning videotape.

### NOVA SYSTEMS INC.

50 Albany Turnpike  
Canton, CT 06019  
Phone: 203-693-0238  
Manufacturer of digital time base correctors.

### NSC ELECTRONICS INC.

2201 Landmeier Rd.  
Elk Grove Village, IL 60007  
Phone: 312-956-8000  
Dennis O'Brien, sales mgr.

### FRED A. NUDD CORP.

Box 577  
1743 Route 104  
Ontario, NY 14519  
Phone: 315-524-2531  
Fred N. Nudd, pres.  
Rick A. Nudd Jr., v.p.  
Myrtle L. Nudd, treas.  
Richard Callen, secy.  
Galer N. Wright, sales mgr.  
Manufacture, fabrication, design & installation of AM, FM, CATV & microwave towers. Mounting brackets for satellite dishes.

### NURAD INC.

2165 Druid Park Dr.  
Baltimore, MD 21211  
Phone: 301-462-1700  
Telex: 710-234-1071  
Gordon Neuberth, pres.  
Glenn H. Helme, v.p., production  
David Rider, v.p., engineering  
David Fairley, v.p., commercial engineering



William H. Fisher, v.p., finance  
 Stephen Neuberth, dir., commercial mktg.  
 Jerry Fricke, dir., defense mktg.  
 Manufacturer of microwave ENG systems including receive & transmit antennas, remote controls, transmitters, receivers & airborne systems. Design & turnkey installations.

#### NYTONE ELECTRONICS CORP.

2424 South 900 West  
 Salt Lake City, UT 84119  
 Phone: 801-973-4090

#### O'CONNOR ENGINEERING LABS

100 Kaimus Dr.  
 Costa Mesa, CA 92626  
 Phone: 714-979-3993  
 Manufacturer of camera support systems.

#### ODETICS INC.

(Broadcast Division)  
 1515 S. Manchester Ave.  
 Anaheim, CA 92802-2907  
 Phones: 714-774-2200; 800-243-2001;  
 800-238-4422 (CA only)

Fax: 714-535-8532  
 Telex: 3716642 ODETICS COMM  
 David E. Lewis, v.p. & gen. mgr.  
 Bill Keegan, dir., sales & mktg.  
 Manufacturer of video tape cart machines, tape recorders & robotics; broadcast television video cart machines in established small formats. 280-cart robotic library; 65,000-cart database management & traffic interface hardware & software.

#### OLESEN

1535 Ivar Ave.  
 Hollywood, CA 90028  
 Phones: 213-461-4631; 800-331-8897 (CA);  
 800-821-1656 (outside CA)  
 Supplier of video & special effects products & services.

#### OMICRON VIDEO

9700-F Owensmouth Ave.  
 Chatsworth, CA 91311  
 Phone: 818-700-0742  
 Fax: 8187000313  
 Manufacturer of video/audio distribution amplifier routing switchers, master control SW sync generators.

#### OPAMP LABS INC.

1033 N. Sycamore Ave.  
 Los Angeles, CA 90038  
 Phone: 213-934-3566  
 B. Losmandy, mgr.  
 Amplifiers, oscillators, power supplies, audio consoles, video distribution amplifiers. Opamp Technical Books subsidiary specializes in audio, TV, film, video & computer engineering books.

#### OPTICAL COATING LABORATORY INC.

2789 Northpoint Pkwy.  
 Santa Rosa, CA 95407-7397  
 Phone: 707-545-6440  
 Rick Strandlund, gen. mgr., commercial products div.  
 Manufacturer of laminated contrast enhancement products for visual displays, dichroics for color TV cameras & projection systems, heat/light separation mirrors for projection systems, anti-reflection coatings & EMI/RFI shielding for cathode ray tubes & front surface mirrors for projection TV systems.

#### OPTICAL DISC CORP.

17517-H Fabrica Way  
 Cerritos, CA 90701  
 Phone: 714-522-2370  
 Manufacturer of recording equipment.

#### ORBAN ASSOCIATES INC.

645 Bryant St.  
 San Francisco, CA 94107  
 Phones: 415-957-1067; 800-227-4498  
 Telex: 17-1480

Cable: ORBANAUDIO  
 John Delantoni, gen. mgr.  
 Howard Mullinack, mktg. & sales mgr.  
 Robert Orban, chief engineer  
 Audio processing for production & transmission.

#### ORION RESEARCH INC.

4650 W. 160th St.  
 Cleveland, OH 44135  
 Phone: 216-267-7700  
 Manufacturer of audio mixing systems.

#### OSRAM CORP.

Jeanne Dr.  
 Box 7062  
 Newburgh, NY 12550  
 Phone: 914-564-6300  
 Paul Caramagna & Gary Newman, product mgrs.  
 Broadcast, stage & studio lighting & equipment.

#### OTARI CORP.

2 Davis Dr.  
 Belmont, CA 94002  
 Phone: 415-592-8311  
 Fax: 415-591-3377  
 TWX: 910-376-4890  
 Jack Soma, pres.  
 David Roudebush, national sales mgr.  
 John Carey, mktg. mgr.  
 Steven Hill, mktg. coordinator  
 Manufacturer of professional audio/broadcast magnetic recorders/reproducers/duplication systems, SMPTE/EBU synchronizers/generators & readers/cart machines.

#### OXBERRY

(Div. of Richmark Camera Service Inc.)  
 180 Broad St.  
 Carlstadt, NJ 07072  
 Phone: 201-935-3000  
 Telex: 133509  
 Mark Ackerman, pres.  
 Stephen Hallet, national sales mgr.  
 Jim Aneshansley, dir., mktg.  
 Manufacturer of video filmography systems, animation stands & recorders, filmstrip stands, optical printers, 8mm, 16mm & 35mm cameras.

#### PACIFIC RECORDERS & ENGINEERING CORP.

2070 Las Palmas Dr.  
 Carlsbad, CA 92008  
 Phone: 619-438-3911  
**PACIFIC TOWER CO.**  
 6100 N.E. Columbia Blvd.  
 Portland, OR 97218  
 Phone: 503-287-7303  
 Gilbert J. Nielsen, pres.  
 Tower sales & erection, coaxial lines, microwave, satellite earth stations, tower lighting, painting & ground systems.

#### PACKAGED LIGHTING SYSTEMS INC.

Box 285  
 29-41 Grant St.  
 Walden, NY 12586  
 Phones: 914-778-3515; 800-426-1133  
 Lillian Hilzen, pres.  
 Hy Hilzen, v.p.  
 Lee Daniels, mgr., sales & mktg.  
 Lois Meyer, office mgr.  
 Quartz lighting instruments, electronic control equipment, electrified grid system, lamps & related accessories, complete studio lighting telepacks.

#### PACO ELECTRONICS USA INC.

350 S. Figueroa St.  
 Suite 364  
 Los Angeles, CA 90071  
 Phone: 213-747-6540  
 Manufacturer of battery equipment & accessories.

#### PAG AMERICA LTD.

1270 Hendersonville Rd.  
 Asheville, NC 28803  
 Phone: 704-274-1438  
 Manufacturer of battery equipment & accessories.

#### PALTEX

2752 Walnut Ave.  
 Tustin, CA 92680  
 Phone: 714-838-8833  
 TWX: 910-333-8535  
 Fax: 714-838-9619  
 Roger L. Bailey, chief exec. officer  
 Stuart J. Dunford, gen. mgr.  
 Joe Cirincione, sales distributor  
 Dan Hair, mgr., communications  
 Manufacturer of post-production equipment; video edit controller, laserdisc edit controllers, audio consoles, video tape erasers.

#### PANASONIC BROADCAST SYSTEMS CO.

(Div. of Matsushita Electric Corp. of America)  
 One Panasonic Way  
 Secaucus, NJ 07094  
 Phone: 201-348-7671  
 Tak Urabe, exec. v.p.  
 Anthony Pignoni, v.p.  
 Manufacturer of M-II 1/2-inch format-based VTRs, including camcorders and cart machines.

#### PANASONIC INDUSTRIAL CO.

(Div. of Matsushita Electric Corp. of America)  
 One Panasonic Way  
 Secaucus, NJ 07094  
 Scott Minakami, exec. v.p.  
 Steve Yuhas, v.p. & gen. mgr.

#### Audio-Video Systems Group:

T. Conboy, national sales mgr.; Milton Landau, asst. gen. mgr., mktg.; Rob Mahon, product engineer. Phone: 201-348-7000

#### Professional Products Group:

Morris Washington, national sales mgr.; Herman Schkolnick, asst. gen. mgr. Phone: 201-348-7682

Manufacturer of industrial audio-video systems equipment; video broadcast cameras, VCRs, monitors & accessories; avionics, CATV, teletext, videotext, DBS, large screen video display boards.

#### PARALLEX CORP.

Box 12339  
 437 Goldfloss St.  
 Winston-Salem, NC 27103  
 Phone: 919-773-1327  
 Dale E. Kline, pres.  
 Bruce Odell, v.p.  
 Winton W. Wilcox Jr., v.p., mktg.  
 Kathy P. Pope, asst. v.p., mktg.

#### Branch Office:

LANSING, MI 48910: 6035 Executive Dr.  
 Phone: 517-882-6063. Bruce Odell, v.p., northeast region.

Batch, on-line, on-site billing systems, including addressable interfaces & local reporting. Cable office automation & networking. Targeted marketing services.

#### PARAMETRIC INDUSTRIES INC.

43 South Ave.  
 Bldg. No. 1  
 Burlington, MA 08131  
 Phone: 617-272-3000  
 Robert T. Fallon, pres.  
 Louis J. Covino, treas.  
 Microwave diodes & devices.

#### PATCH BAY DESIGNATION CO.

Box 6278  
 Glendale, CA 91205  
 Phone: 818-241-5585

#### Shipping Address:

4742 San Fernando Rd.  
 Glendale, CA 91204  
 Designer & manufacturer of equipment labels.

#### PAYVIEW LIMITED

G.P.O. Box 3000  
 Hong Kong  
 Phones: (3)-391566; 619-564-3320 (U.S. consultant, J. Thompson)  
 George Ho, chmn.  
 William S. H. Cheung, dir.  
 K. K. Leung, dir., finance  
 Addressable, highly secure audio/video scrambling with text, telephone dialler for Pay-Per-View order entry.

#### PECA INC.

592 Winks Lane  
 Bensalem, PA 19020  
 Ralph G. Douglass, pres.  
 Agnes E. Leckner, v.p.  
 Terrence C. Ryan, mgr., technical services  
 James A. Gracie, technical coordinator  
 Designer & manufacturer of cable communications equipment, CATV test equipment, headend equipment, non-duplicated headend equipment & related specialty items, cable advertising hardware & software, instrument repair service, system design, make ready engineering, splicing, sweeping & balancing, FCC proof of performance. Technical services.

#### PEERLESS SALES CO.

1950 Hawthorne Ave.  
 Melrose Park, IL 60160  
 Phone: 312-865-8870  
 Supplier of carts, stands, mounting hardware & other accessories.

#### PEIRCE-PHELPS INC.

12288 Wilkins Ave.  
 Rockville, MD 20852  
 Phone: 301-984-7979

#### Branch Offices:

PHILADELPHIA, PA 19131: 2000 N. 59th St.  
 Phone: 215-879-7171

CAMP HILL, PA 17011: 490 S. St. John's Church Rd.  
 Phone: 717-761-0240. Chris Foreman, mgr.

Manufactures audio, video, A/V & teleconferencing products & systems.

#### PENN STATE CABLE COMMUNICATIONS

82 Pawnee Rd.  
 New Britain, PA 18901  
 Phone: 215-345-7557  
 Patrick Bartol, pres.  
 Betty Bartol, v.p.  
 System proof of performance tests, antenna site surveys, signal & co-channel studies, headend alignment, system summation sweep, remedial services, system & equipment evaluation, system up-grades.

#### PENNY & GILES

2716 Ocean Park Blvd.  
 Santa Monica, CA 90405  
 Phone: 213-393-0014  
 Manufacturer of controllers & faders.

#### JAMES H. PENO INSTALLATION BROKERAGE INC.

Box 336  
 Coalport, PA 16627  
 Phone: 814-672-5393  
 Richard L. Ginter, pres.  
 Customer service installation, customer & record verification, multiple-dwelling wiring, including engineering, surveying, mapping & installing.

## Manufacturers & Suppliers

**PEP INC.**  
25 W. 54th St.  
New York, NY 10019  
Phone: 212-246-2490

**PERROT ENGINEERING LABS INC.**  
7201 Lee Hwy.  
Falls Church, VA 22046  
Phone: 703-532-0700  
Manufacturer of portable power equipment & lighting systems.

**PESA AMERICA INC.**  
6073 NW 167th St.  
Suite C-4  
Miami, FL 33015  
Phones: 305-556-9638; 800-USA-PESA  
Telex: 6712435 PESAM  
Antonio D. Borja, pres.  
Charles Kunz, sales mgr.  
Jose A. Elman, mktg. dir.  
Fernando Guillot, operations mgr.  
Manufacturer of TV broadcast equipment.

**PFB CONCEPTS**  
Box 2222  
Des Plaines, IL 60018  
Phone: 312-640-1853  
Paul Bergetz, pres.  
Manufacturer of rack mounting hardware & enclosure systems for audio/video production, on site system design.

**PFM ELECTRONICS**  
309 Hwy. 82 W  
New Boston, TX 75570  
Phones: 214-628-3624; 800-235-2288  
Rodney J. Tinney

**PHASECOM CORP.**  
6365 Arizona Circle  
Los Angeles, CA 90045  
Phone: 213-641-3501  
Bertram L. Rosenblum, pres.  
Arie Zimmerman, v.p.  
Gene Stewart, v.p., mktg.  
Complete headend equipment, modulators, demodulators, heterodyne processors, automatic video cassette player changer for pay TV or local origination with built in PTS & character generator, complete line of coaxial voice modems, frequency agile standby modulator, FM modulator & demodulators.

**PHILIPS TELEVISION SYSTEMS INC.**—see  
BTS Broadcast Television Systems Inc., a  
joint company of Bosch and Philips.

**PHILIPS TEST & MEASURING  
INSTRUMENTS**  
Phone: 215-245-1550  
(A North American Philips Co.)  
85 McKee Dr.  
Mahwah, NJ 07430

Phone: 201-529-3800  
Telex: 64-2351  
Emile Geisenheimer, pres.  
Robert C. Joseph, v.p.  
Michael Leeds, national sales & mktg. mgr.  
Ole Plett, product mgr.  
Television measuring equipment.

**PHILLIPS TELEVISION SYSTEMS**  
2300 South 2300 West  
Salt Lake City, UT 84130-0816  
Phone: 801-972-8000

**PHOTOGRAPHIC EQUIPMENT SERVICE**  
165 Huguenot St.  
New Rochelle, NY 10801  
Phone: 914-235-2720  
Manufacturer of equipment for animation, graphics, inserts & transparencies.

**PHOTO-SONICS INC.**  
820 S. Mariposa St.  
Burbank, CA 91506  
Phone: 213-849-6521  
Telex: 67-3205

John Kiel, pres.  
Gene Johnson, v.p., operations  
Roy Edwards, v.p., engineering  
Edward Furer, v.p.

**PICO PRODUCTS INC.**  
103 Commerce Blvd.  
Liverpool, NY 13088  
Phones: 315-451-7700; 800-822-7420 (out-  
side NY)  
Bernard Hitchcock, chmn. & chief exec.  
officer  
George M. Knapp, pres.  
Jim Mead, sales mgr.  
Penny Garo, mktg. mgr.  
Susan Bender, mktg. mgr.  
Dan Chmielewski, mktg. asst.  
System encoders, outdoor & indoor  
decoders, notch filter traps, tier traps &  
specially tuned traps for CATV applications,  
security sleeves, strand mount & multiple  
filter enclosure for pedestal application,  
addressable control system for CATV systems,  
satellite reception equipment, hardware &  
electronics for CATV, MATV, SMATV & MDS,  
satellite earth station antennas & receivers.

**PINNACLE SYSTEMS**  
2398 Walsh Ave.  
Santa Clara, CA 95051  
Phone: 408-970-9787  
Manufacturer of video workstation systems.

**PINZONE COMMUNICATIONS**  
14850 Cross Creek Park  
Newbury, OH 44065  
Phone: 216-564-9093

**PIONEER COMMUNICATIONS OF AMERICA  
INC.**  
600 E. Crescent Ave.  
Upper Saddle River, NJ 07458-1827  
Phones: 201-327-6400; 800-421-6540  
Pete Imamura, pres.  
J. Williamson, v.p., operations  
Jerry Nelson, dir., sales & mktg.  
Yoshi Furukawa, treas.  
Michael T. Hayashi, mktg. mgr.

**Sales Representatives:**  
Ronald Coppock, national accounts mgr.  
Phone: 214-519-0601  
Ivan Dieu, national accounts mgr. Phone:  
916-725-4515  
Rachelle Rosser, national accounts mgr.  
Fae Kopacka, national accounts mgr.  
Mike Callahan, national accounts mgr.  
Manufacturer of home terminals & converters  
including standard, one-way addressable,  
two-way addressable, support systems, soft-  
ware support & implementation services.

**P. I. TOOL SUPPLY**  
17317 Germantown Rd.  
Germantown, MD 20874  
Phone: 301-428-3434  
Ed Goldstein, Bobbie Goldstein  
Specialty hand tools & supplies for  
underground construction, narrow-cut  
trenching shovels for trencher/vibrator plow  
users, two-way hand held radios, hacksaws  
with 1 inch bandsaw blades, station & drop-  
wire reel carrier, barricade tape, marking  
paint, reel swinger.

**PIPE-PIPER**  
Turco Mfg. Inc.  
3456 Washington Ave.  
Minneapolis, MN 55412  
Phone: 612-588-0742  
Telex: 5106013762  
Bill Kaercher, pres.  
Scott Kaercher, v.p., sales  
Pipe boring unit, trenchless trencher,  
vibratory plow.

**T. R. PITTS CO.**  
501 W. Fifth St.  
Winona, MN 55987

Phones: 507-452-2629; 800-533-8092;  
800-642-2384 (MN)  
Thomas R. Pitts, pres.  
Sheila Pitts, v.p.

**Regional office:**  
SEATTLE, WA: Don Thompson. Phone:  
206-821-9709

Headend modulators, receivers, processors,  
antennas, preamps, satellite dishes, headend  
equipment, line hardware, amps, extenders,  
cable, connectors, drop materials; fiberglass,  
plastic & metal pedestals, foam for pedestal  
bases & conduit, pedestal flags, marker flags,  
marking paint & tape, winches & hoists;  
coupon books & payment systems, theft of  
service labels, rust & corrosion vapor cap-  
sules, stereo synthesizers & processors, cable  
ties & clips, security systems, automatic  
advertising insertion equipment, studio equip-  
ment, video tape taps, character generators,  
stereo processors, standby power tools,  
traps, converters, towers, lights, apartment  
boxes, high & mid-split amps. Video post  
production facilities. Advertising sales, turn-  
key/consulting, system audits, equipment  
consulting.

**PKE INTERNATIONAL PTY. LTD.**  
Box 68, Guildford  
Perty, Western Australia 6055  
Australia  
Phone: 09-378-1155  
Telex: AA 94187  
Supplier of radio broadcast equipment.

**PLASTOIO CORP.**  
708 Third Ave.  
New York, NY 10017  
Phone: 212-697-0710  
Jacqueline Traeger-Rado, pres.  
J. Leon Brodsky, v.p.  
J. McCann, dir., sales  
Aluminum sheath coaxial cable, jacketed &  
messengered, drop cables, foam & solid  
dielectric, with or without messenger.

**PLYMOUTH RUBBER CO. INC.**  
104 Revere St.  
Canton, MA 02021  
Phone: 617-828-0220  
Telex: 92-4431  
D. M. Hamilburg, pres.  
M. J. Hamilburg, v.p.  
F. X. McCormack, field mgr., CATV  
Manufacturer of insulating & jacketing tapes.

**POLAROID CORP.**  
575 Technology Square  
Cambridge, MA 02139  
Phone: 617-577-2000  
Manufacturer of video recorders &  
components.

**PORTA-PATTERN INC.**  
Box 38945  
750 N. Highland Ave.  
Los Angeles, CA 90038  
Phone: 213-461-3561  
Ed Ries, pres.  
E. H. Taylor Jr.  
Manufacturer of test charts, test chart  
systems, slides, films, transparencies,  
spherical transparency illuminators, special-  
ized test media.

**PORTAC INC.**  
108 Aero Camino  
Santa Barbara, CA 93117-3170  
Phone: 805-685-2960  
Brian E. Hooper, pres.  
Tracey A. Hooper, sales mgr.  
Time-managed message generator with VTR  
controllers for information channel use; multi-  
channel & telephone-coupled capability.

**H. K. PORTER INC.**  
74 Foley St.  
Somerville, MA 02143  
Phone: 617-776-8200  
General purpose & plant maintenance cutters,  
reinforcing rod, mesh & hard metal cutters,  
power & communications cable cutters, fer-  
rous & non-ferrous, guy strand, wire rope,  
steel strapping & chain cutters; tire chain  
repair tools, lightweight fiberglass handled  
cutters, professional pruning tools, special  
purpose tools, power tool workheads,  
hydraulic power sources, power tool hoses &  
accessories.

**POTOMAC INSTRUMENTS INC.**  
932 Philadelphia Ave.  
Silver Spring, MD 20910  
Phone: 301-589-2662  
Telex: 650-291-6488  
Robert H. Ellenberger, pres.  
D. G. Harry, v.p., mktg.  
Clifford C. Hall, v.p., engineering  
Manufacturer of phase monitors, AM, FM &  
TV field intensity meters, recalibration  
services, audio generators & analyzers,  
remote control.

**POWER CONVERSION PRODUCTS INC.**  
42 East St.  
Box 380  
Crystal Lake, IL 60014  
Phone: 815-459-9100  
Telex: 910-634-3356  
Edward S. Weil, pres.  
Chris F. Seyer, exec. v.p.  
Manufacturer of battery chargers, power sup-  
plies, DC power systems, AC to DC con-  
verters, ringing generators.

**POWER-OPTICS INC.**  
(Subsidiary of Evershed Power-Optics Ltd.)  
Box 2227  
Vienna, VA 22180  
Phone: 703-281-4266  
E. J. Sutter, agent  
Remote control pan & tilt heads for industrial,  
educational, medical & CATV applications,  
motorized & servo lens drive units, camera  
pedestals, CCTV, remote control microwave  
positioning devices & equipment.

**PRECISE POWER CORP.**  
Box 2006  
Bradenton, FL 33508  
Phone: 813-746-3515  
L. B. McLane, pres.  
Pradeep Anand, v.p.  
Non-interruptive power supply systems.

**PREFORMED LINE PRODUCTS CO.**  
660 Beta Dr.  
Mayfield Village, OH 44143  
Phone: 216-461-5200  
Telex: 196195  
Mailing address:  
Box 91129  
Cleveland, OH 44101  
Jon R. Ruhman, pres.  
Max A. Lekson, v.p., sales  
Robert D. Skilton, sales mgr.  
Richard L. Pardee, mktg. systems mgr.

**Branch Offices:**  
ALBEMARLE, NC 28001: Box 818. Phone:  
404-938-6820  
ROGERS, AR 72756: 2740 S. First St. Phone:  
501-636-7600

**Field Sales Mgrs.:**  
NORTHWEST: Richard J. Hodona, 7075 S.  
Depew St., Littleton, CO 80123. Phone:  
303-979-1079

SOUTHWEST: Arnold J. Winter, 29546 Foun-  
tainhead St., Agoura Hills, CA 91301. Phone:  
818-706-0533. Gerald W. Winter, 950

Eaglesnest Place, Newbury Park, CA 91320.  
Phone: 805-499-1641

CENTRAL: Clifford A. Decker, 9727 Nina St.,  
Omaha, NE 68124. Phone: 402-391-6570

NORTHERN MIDWEST & EASTERN: Jon  
Barnes & Joe Krafcik, 660 Beta Dr., Mayfield  
Village, OH 44143. Phone: 216-461-5200

SOUTHERN MIDWEST: E. J. Snyder, Rte. 5,  
Box 162, Carthage, MO 64836. Phone:  
417-358-3037

Deadends, splices & false deadends for guy,  
messenger strands & service drops for coax-  
ial cables, plastic guy guards, tree guards,  
lashing rods, guy-wire dispensers, plastic  
spacers, vibration dampers & lashwrap con-  
nectors for terminating lashing wire.

#### **PRIESTER SUPPLY CO. INC.**

Box 5507  
701 107th St.  
Arlington, TX 76011  
Phone: 817-261-1111  
Steve Vincent & Jim Tarpley  
Trunk & distribution amplifiers & passives,  
headend equipment, taps, converters, test  
equipment, CATV pole line hardware & con-  
struction supplies, strand, lashing wire, coax-  
ial cable, connectors, pedestals, underground  
 housings, towers, drop hardware.

#### **PRO BATTERY CO. INC.**

3941 Oakcliff Industrial Court  
Atlanta, GA 30340  
Phone: 800-451-7171  
Manufacturer of rechargeable & primary bat-  
tery systems.

#### **PROCAM INC.**

905 N. Cole Ave.  
Hollywood, CA 90038  
Phone: 213-464-2125  
Regis Laderriere, pres.  
16mm & 35mm motion picture professional  
cameras, fluid heads & tripods, camera  
instrumentations.

#### **PRO-COM ELECTRONICS INC.**

182 N. Hamilton St.  
Poughkeepsie, NY 12601  
Phone: 914-471-3750  
Electronic hardware for pay cable.

#### **PRODELIN CORP.**

Box 468  
Newton, NC 28658  
Phone: 704-464-4141  
Telex: 704830  
TWX: 704-464-4141, ext. 357  
Gary R. Kanipc, pres.  
Larry A. Bowman, v.p.  
Dan C. Johnson, mgr., sales and  
administration  
Nicholas Moldovan, dir., technical sales and  
mktg.  
Manufacturer of parabolic antennas, receiv-  
ing and transmitting/receiving.

#### **PROJECTION OPTICS CO. INC.**

8 Fernwood Rd.  
Florham Park, NJ 07932  
Phone: 201-822-1000  
Stuart Held, v.p.  
Projectors for transmission & effects, lenses  
for projectors & large screen TV.

#### **PROPED INC.**

Box 154  
Sicklerville, NJ 08081  
Phone: 609-728-2940  
Michael Palermo, pres.  
James Mason, v.p.  
Robyn Hausmann, sales  
Manufacturer of apartment boxes & pedestals  
for indoor & outdoor use, with replaceable  
parts, stock items & special orders.

#### **PROTECH AUDIO CORP.**

Flowerfield Bldg. No. 1  
St. James, NY 11780  
Phone: 516-584-5855  
Telex: 230199  
William Murphy, pres.  
J. Giambone, v.p.  
Audio consoles & studio electronic com-  
ponents, studio input lines including  
amplifiers, equalizers, compressors, control  
devices, mixers, limiters, switchers, VCAs,  
preamplifiers & distribution amplifiers, audio  
distribution amplifiers.

#### **PROTECTO WRAP CO.**

2255 S. Delaware St.  
Denver, CO 80223  
Phone: 303-777-3001  
John Robinson, mktg. mgr.  
Corrosion-resistant coatings & waterproofing  
membranes.

#### **PROVISIONAL BATTERY CO. INC.**

3941 Oakcliff Industrial Court  
Atlanta, GA 30340  
Phones: 404-449-5900; 800-451-7171  
Telex: 312723  
Eugene Sherry, pres.  
Leonard Cocciadiffero, v.p.  
Kevin J. Barry, sales mgr.  
R. G. Edwards, mktg.  
Battery supply house, lead-acid, nicad, silver-  
zinc, mercury, lithium & battery chargers, bat-  
tery packs for remote cameras & recorders,  
portable ENG lighting systems.

**PYE TVT LTD.**—see BTS Broadcast Television  
Systems Inc. (a joint company of Bosch  
and Philips)

#### **PYRAMID INDUSTRIES INC.**

Box 23169  
Phoenix, AZ 85063  
Phones: 602-269-6431; 800-528-4529  
Earl Gilbert, pres.  
Steve Youtsey, dir., mktg.  
Manufacturer of CATV coaxial connectors, fit-  
tings & accessories, metal CATV pedestals.

#### **Q-BIT CORP.**

2575 Pacific Ave. NE  
Palm Bay, FL 32905-2699  
Phone: 305-727-1838  
Howard B. Hillman, pres.  
Gary Callaway, v.p. & gen. mgr.  
Hansel Mead, v.p., engineering  
Mary Rogers, sales mgr.  
Amplifiers & pre-amplifiers.

#### **Q. E. MANUFACTURING CO.**

315 Cherry St.  
New Berlin, PA 17855  
Phone: 717-966-1017  
Glenn G. Miller, pres.  
Robert W. Miller, v.p.  
Dale L. Miller, secy.-treas.  
Manufacturer of aerial line construction tools.

#### **QEI CORP.**

Box D  
One Airport Dr.  
Williamstown, NJ 08094  
Phone: 609-728-2020 & 800-334-9154  
Telex: 510-686-9402  
Charles Haubrich, pres.  
William J. Hoelzel, sr. v.p.  
John J. Pilman, v.p.  
Ed Etschman, mgr., domestic sales  
FM transmitters, modulation monitors,  
automatic remote control systems.

#### **QSI SYSTEMS INC.**

12 Linscott Rd.  
Woburn, MA 01801  
Phone: 617-938-1403  
Alfred J. Smilgis, pres.  
George Fall, v.p.  
Richard L. Smilgis, gen. mgr.  
Richard T. Sanford, dir., sales & mktg.

Ed Ricciardi, chief engineer  
Manufactures source identifiers, color bar  
generators, auto-phasing blackburst  
generators, count-down generators, video  
DA, mini-production switchers.

#### **Q-TVTELESYNC**

(Div. of Q-CO Industries Inc.)  
104 E. 25th St.  
New York, NY 10010  
Phone: 212-460-9050  
George Andros, v.p.  
John Maffe  
Manufacturer of console & conveyor transport  
videoprompter systems; computer prompter  
& mini-prompter systems for on location  
events.

#### **QUALITY RF SERVICES INC.**

850 Park Way  
Jupiter, FL 33477  
Phones: 305-747-4998; 800-327-9767 (outside  
FL); 800-433-0107 (FL)  
Fred J. Rogers, pres.  
Ernest Cantelmo, v.p.  
Sylvia Rathbone, mgr., customer service  
CATV replacement components for all makes  
of amplifiers, including hybrids, transistors,  
diodes, capacitors, etc. CATV equipment  
repair, CATV amplifier upgrade on all makes  
of modules. Manufactures high gain upgrade  
modules using parallel hybrid technology for  
most Jerrold amplifiers. Supplies plug-in-  
pads, equalizers, power packs & line extender  
modules.

#### **QUALITY VIDEO SUPPLY CORP.**

76 Frederick St.  
Hackensack, NJ 07602  
Phones: 201-488-8336; 800-431-6000  
Telex: 219-804  
Varghese Reju, pres.  
Rose Marie Cassell, mktg. services  
Tobe Carey, sales mgr.  
Manufacturer of video accessories, video RF  
switchers, cables, lighting, adapters, tripods,  
tape erasers, cassette holders, battery pro-  
ducts, video tape, test equipment, furniture,  
racks, printed goods, sound effects records  
& modular studio equipment.

#### **QUANTA CORP.**

2440 S. Progress Dr.  
Salt Lake City, UT 84119  
Phone: 801-974-0992  
TWX: 910-925-5684  
Fax: 801-974-5147  
Arnold Taylor, pres.  
William Park, v.p., mfg.  
Ron Ward, v.p., engineering  
Edward Scott, v.p., finance  
Dale Christensen, v.p., manufacturing  
Manufacturer of television graphics systems  
including character generators, video paint  
systems & three-dimensional modeling &  
animation systems, video editing systems.

#### **QUANTEL INC.**

655 Washington Blvd.  
Stamford, CT 06901  
Phone: 203-348-4104  
Fax: 203-356-9021  
Steven King, chief exec. officer  
Manufacturer of synchronizers, digital effects,  
digital art/graphics/animation, character/cap-  
tion generators, standards converters, digital  
still stores, central still library & digital  
editing/animation systems.

#### **QUANTUM AUDIO LABS INC.**

(Div. of Paltex)  
1909 Riverside Dr.  
Glendale, CA 91201  
Phone: 818-841-0970

#### **QUICK-SET INC.**

3650 Woodhead Dr.  
Northbrook, IL 60062  
Phone: 312-498-0700  
Telex: 72-4362  
Barry Kipnis, pres.  
Tripods, heads, pedestals, dollies for TV &  
other instrumentation purposes. Camera  
 housings, pan/tilt units, remote control  
switching gear, auto pan units, digital con-  
trols & mounting brackets.

#### **QUOTRON SYSTEMS INC.**

5454 Beethoven St.  
Los Angeles, CA 90066  
Phone: 213-827-4600  
M. E. Mohr, pres.  
G. Levine, v.p., mktg.  
Video compatible character generators for  
CATV, input keyboards & other data terminals  
& instantaneous financial information.

#### **RADIATION SYSTEMS INC.**

1501 Moran Rd.  
Sterling, VA 22170  
Phone: 703-450-5680  
Telex: 899156  
Richard E. Thomas, pres.  
Robert H. Denton Jr., v.p., mktg.  
Manufacturer of satellite earth station anten-  
nas from 1.8 meters to 32 meters, point-to-  
point communications antennas and tacti-  
cal/transportable antennas.

#### **RADIO RESOURCES INC.**

Box 8782  
BWI Airport, MD 21240  
Phone: 301-859-1500  
Ashley Scarborough, pres.  
Ellen Scarborough, v.p.  
Bernie O'Brien, mgr., sales  
Distributor of radio equipment & accessories.

#### **RADIO TOWER CO. INC.**

Box 1826  
Boise, ID 83701  
Phone: 208-344-0947  
John H. Runkle, pres.  
Betty Jean Runkle, v.p.  
J. Runkle, sales  
Robin Holmquist, mktg.  
Jim Bender, special engineering.  
George Lostra, P. E.  
Fabricates 9 sizes of guyed tower to stock;  
capable of building any size guyed or self-  
supporting tower. Fabricates, erects, installs  
& services antennas; coax, wave guide,  
lighting, buildings, turnkey.

#### **RAMKO RESEARCH INC.**

11355A Folsom Blvd.  
Rancho Cordova, CA 95670  
Phone: 916-635-3600  
R. G. Kohfeld, pres.  
L. Dont, v.p.  
J. Lucy, sales mgr.  
Complete line of professional audio products.

#### **RANGERTONE RESEARCH INC.**

115 Roosevelt Ave.  
Belleville, NJ 07109  
Phone: 201-751-6833  
George Zazzali, pres.  
Dan Zazzali, v.p.

#### **Regional office:**

STUDIO CITY, CA 91604: 11020 Ventura Blvd.  
Phone: 213-761-5781. Neil Kempt, mgr.

Manufacturer of motion picture magnetic  
recorders, projectors & telecine.

#### **RANK CINTEC INC.**

20 Bushes Lane  
Elmwood Park, NJ 07407  
Phones: 201-791-7000; 212-564-6910  
Bruce Oyen, sales mgr.

## Manufacturers & Suppliers

### Regional office:

STUDIO CITY, CA 91604: 11020 Ventura Blvd.  
Phone: 213-761-5781. Neil Kempf, mgr.

### RANK CINTEL LTD.

260 N. Rte. 303  
West Nyack, NY 10994  
Phone: 914-353-1914  
Telex: 64-6998

Fax: 914-353-1934

Colin J. Brown, exec. v.p.  
Charles Morganti, mgr., broadcast sales  
Wayne Barrington, national tech. service mgr.  
Manufacture and sales of high quality  
telescope, still store and graphic equipment.

### RANK PRECISION INDUSTRIES INC.

411 E. Jarvis Ave.  
Des Plaines, IL 60018  
Phone: 312-297-7720  
J. M. Campbell, pres.  
K. Sadhvani, sales mgr., motion picture optics  
Manufacturer & distributor of 35mm, 16mm  
& Super 16mm, 5:1 & 10:1 zoom lenses for  
professional motion picture cinematography.

### RATELCO INC.

1260 Mercer St.  
Seattle, WA 98109  
Phone: 206-624-7770  
Dennis Terpstra, mktg. mgr.  
Mobile intercoms, automatic communication  
(filtered) battery chargers, uninterruptible  
power systems, inverters, DC converters,  
power boards & distribution systems.

### RAVEN SCREEN CORP.

124 E. 124th St.  
New York, NY 10035  
Phone: 212-534-8408  
Martin Soss, mgr.  
Front & rear projection screens, all types.

### RAYCHEM CORP.

300 Constitution Dr.  
Menlo Park, CA 94025  
Phone: 415-361-2288  
Telex: 9103731728  
Paul M. Cook  
Robert M. Halprin, pres.  
Jack Webb, div. mgr.  
Lynn Chapman, mgr., CATV/broadband  
Heat-shrinkable products for sealing cable  
connections in underground & aerial CATV  
plant, corrosion & water protection products,  
drop connectors, satellite antenna de-icers.

### RAYTHEON DATA SYSTEMS CO.

159 Morse St.  
Norwood, MA 02062  
Phone: 617-762-6700  
J. Peter Eadie, national sales mgr.

### Field Sales Offices:

ALPHARETTA, GA 30201: 3190 Holcomb  
Bridge Rd. Phone: 404-992-6023. Larry  
Garrard

BOTHELL, WA 98011: 2519 144th St. SE.  
Phone: 206-355-5323. Robert Fredrickson

CAPRON, IL 61012: 1124 Cemetery Rd.  
Phone: 815-544-2828. Wes Minear

SAVANNAH, GA 31410: 918 Boxwood Dr.  
Phone: 912-897-6656. Raymond Shaw

### R-COLUMBIA PRODUCTS CO. INC.

2008 St. Johns Ave.  
Highland Park, IL 60035-2499  
Phone: 312-432-7915  
Manufacturer of headphones, microphones  
& intercom systems.

### REACH ELECTRONICS INC.

1600 W. 13th St.  
Box 308  
Lexington, NE 68850-0308  
Phones: 308-324-6661; 800-445-0007

TWX: 910-960-4741  
Keith Wycoff, pres.  
Eilene Wehr, chief administrative officer  
Mike Sutton, sales mgr.  
Manufacturer of electronic selective signal-  
ing devices and communications products in-  
cluding pagers, paging terminals, telephone  
line couplers, mobile products.

### RECORTEC INC.

275 Santa Ana Court  
Sunnyvale, CA 94086  
Phone: 408-737-8441  
TWX: 910-379-5022  
Dr. Lester H. Lee, pres.  
Eldon A. Corl, v.p.  
Videotape evaluators and conditioners for  
cleaning, testing and winding video tapes.  
Video cassette evaluators and video cassette  
loading equipment.

### REGISTER DATA SYSTEMS

Box 1246  
Perry, GA 31069  
Phones: 800-521-5222; 912-987-2501 (GA)  
Manufacturer of business computer systems  
for broadcast industry.

### RELIABLE ELECTRIC/UTILITY PRODUCTS

11333 Addison St.  
Franklin Park, IL 60131  
Phone: 312-455-8010  
Telex: 72-8393  
TWX: 910-227-3159  
D. P. Sheffler, pres.  
William S. Sedlacek, v.p. & gen. mgr.  
Raymond C. Kubacki Jr., dir., sales & mktg.  
Rick Siemens, national CATV sales & mktg.  
mgr.

Pete Torres, Frank Priebe, Tim Ahrens, Doug  
Frassrand, sales  
Manufacturer of CATV pedestals, apartment  
closures, aerial hardware & other equipment.

### RESDEL ENGINEERING CORP.

300 E. Live Oak  
Arcadia, CA 91006  
Phone: 213-445-5955  
Manufacturer of telecasting equipment.

### RESEARCH TECHNOLOGY INTERNATIONAL

—See Lipsner-Smith Co.

### REYNOLDS LETERON CO.

3305 Kashiwa St.  
Torrance, CA 90505  
Phone: 213-534-1630  
J. Becher Anderson, pres.  
Leteron TV titler.

### RF SCIENTIFIC TRANSPORTABLES INC.

3030 Bay Front Rd.  
Mobile, AL 36605  
Phone: 205-478-4344  
Construction & installation of satellite earth  
stations.

### RF SYSTEMS—See General Instrument Corp.

### RF TECHNOLOGY INC.

145 Woodward Ave.  
South Norwalk, CT 06854  
Phone: 203-866-4283  
Telex: 3722030 RFTECH  
Fax: 203-853-3513  
Chuck Bobbins, pres.  
Pat Bradbury, v.p., sales & mktg.  
Manufactures fixed & portable microwave  
systems & RF power amplifiers.

### RHG ELECTRONICS LABORATORY INC.

161 E. Industry Court  
Deer Park, NY 11729  
Phone: 516-242-1100  
Ronald B. Hirsch, pres.  
Arnold Rubin, v.p. & dir., engineering  
Sidney Wolin, sales mgr.  
Solid state TV microwave relay links for col-  
or & monochrome TV systems, rack mounted

STL, remote TV pickup & intercity relay  
systems.

### RICHARDSON ELECTRONICS LTD.

40W267 Keslinger Rd.  
LaFox, IL 60147  
Phones: 312-232-6400; 800-323-1770  
Telex: 283461  
Fax: 312-232-1071  
Arnold Allen, pres.  
Edward J. Richardson, chief exec. officer  
Dennis R. Gandy, exec. v.p.  
Art Richardson, sales mgr.  
Manufacturers & distributors of electron  
tubes & semiconductors.

### RIPLEY CO. INC.

46 Nooks Hill Rd.  
Cromwell, CT 06416  
Phone: 203-635-2200  
TWX: 710-428-9567 Ripley Co. Crel  
H. I. Thayer, pres.  
J. J. Matthews, v.p.  
S. DiStefano, treas.  
Robert S. Clark, mktg. mgr.  
Manufacturer of coaxial cable preparation  
tools.

### RIVERS ASSOCIATES INC.

47 Berry St. Ext.  
Fitchburg, MA 01420  
Phone: 617-342-8965  
Norman L. Rivers, pres.  
EBS encoders & decoders, AM monitor  
receiver, custom audio & control equipment,  
tone-control encoders & decoders, audio  
silence alarm & voice-actuated intercom  
system.

### RMS ELECTRONICS INC./CATV DIVISION

50 Antin Place  
Bronx, NY 10462  
Phones: 212-892-1000 (collect, NY state);  
800-223-8312 (outside NY state)  
Telex: 224652 RMSEL UR  
Joseph F. Bradley Jr., chmn.  
Roger Nejes, pres.  
Ray Perez, v.p., sales  
Lee R. Heller, mktg. coordinator

### Account Executives:

Harold Trischman, John Vitale, Trevor Ritchie,  
Bill Tielert, Ed Brockman & Terrance Simmon.

Manufacturer & distributor of standby, in-  
verter & AC regulated power supplies, 450  
MHz, 550 MHz & 600 MHz power passing line  
splitters, directional couplers & multitaps,  
matching transformers, non-power passing  
splitters & directional couplers, passive & ac-  
tive video control centers, attenuators, con-  
nectors, hardware & tools.

### RMT ENGINEERING INC.

625 E. Taylor Ave.  
Sunnyvale, CA 94086  
Phone: 408-733-4830  
Richard McLean, pres.  
Patricia McLean, v.p., mktg.  
Michael Kleykamp, national sales mgr.  
Rod Annis, field sales rep.

### Branch Office

EUREKA, CA 95501: 1129 Koster St. Phone:  
707-444-9437.

Distributor of antennas, new and remanufac-  
tured electronics sales, field strength meter  
repairs, headend and distribution repairs.

### ROCKWELL INTERNATIONAL CORP.

Collins Transmission Systems Div.  
1200 N. Alma Rd.  
Richardson, TX 75081  
Phones: 214-996-5000; 214-996-5874  
Telex: 163-207-RIDALBUT  
Joe Culp, pres.  
Steve Spence, v.p. & gen. mgr.  
C. I. McDowell, dir., sales & mktg.

S. L. Ravsten, dir., international mktg.  
V. W. Riley, domestic mktg.  
Total systems capability, including system  
design, equipment engineering & manufac-  
turing for analog & digital terrestrial  
microwave & fiber optic transmission  
systems.

### RODELCO ELECTRONICS CORP.

111 Haynes Court  
Ronkonkoma, NY 11779  
Phone: 516-981-0900  
Joseph M. Rodgers, pres. & gen. mgr.  
Andrew Daniher, sales mgr.  
Manufacturer of type accepted VHF tran-  
sistorized translators, TV transmitters, multi-  
ple output amplifiers & RF communications.

### ROH DIV., ANCHOR AUDIO

913 W. 223rd St.  
Torrance, CA 90502  
Phone: 213-533-5984  
Telex: 910-240-0141  
Jim VanWaay, pres.  
Tom Sawyer, v.p.  
Saul Walker, systems engineering mgr.  
Dan Garrigan, dir., mktg.  
Manufacturer of broadcast audio and com-  
munications equipment and systems. Pro-  
ducts include intercoms, line monitors/bridg-  
ing switchers and modular systems.

### ROHDE & SCHWARZ POLARAD INC.

5 Delaware Dr.  
Lake Success, NY 11042  
Phone: 516-328-1100  
TWX: 510-223-0414  
Kenneth R. Schwenk, pres.  
Scott Elkins, v.p., mktg.  
C. Porzky, mktg. mgr., broadcasting & TV  
instruments  
Manufacturing & sales of test & measurement  
instruments, TV & broadcasting, radio  
monitoring & communications equipment.

### ROHN

6718 W. Plank Rd.  
Peoria, IL 61656  
Phone: 309-697-4400  
Telex: 910-652-0646  
Fax: 309-697-5612  
Donald D. Rohn, pres.  
R. A. Kleine, v.p.  
Mike Fleissner, export mgr.  
Manufacturer, designer, fabricator & erector  
of towers, tower obstruction lighting equip-  
ment, cable broadcast tower accessories,  
cable equipment shelters, microwave reflect-  
ors, cellular towers & equipment buildings  
for communications & microwave.

### ROSCO LABORATORIES INC.

36 Bush Ave.  
Port Chester, NY 10573  
Phone: 914-937-1300

### ROSCOR CORP.

1061 Feehanville Dr.  
Mount Prospect, IL 60056  
Phone: 312-539-7700  
Telex: 910-223-1218  
TWX: 910-223-1218  
Fax: 312-299-4206  
Paul S. Roston, pres.  
Mitchell Roston, v.p.  
Yves Souvenir, chief engineer  
Lee A. Ruber, sales  
Fixed and mobile video systems including  
SNVs, ENG and production vehicles, video  
sales & systems engineering, RF products  
and consulting, video rentals and servicing.

### ROSS VIDEO LTD.

Box 220  
500 John St.  
Iroquois, Ont. K0E 1K0  
Canada  
Phone: 613-652-4886

Telex: 05-811579  
John Ross, pres.  
Mike Noakes, gen. mgr.  
Jim Millard, mktg. coordinator  
Manufacturer of video production switchers.

## RPG DIFFUSOR SYSTEMS

12003 Wimbledon St.  
Largo, MD 20772  
Phone: 301-249-5647  
Telex: 5106004126 RPG  
Dr. Peter D'Antonio, pres.  
Dr. John H. Konnert, v.p.  
Complete acoustical treatment systems including sound diffusing and absorbing panels & variable acoustic systems; acoustical design consulting.

## R & R ROAD RUNNER CAMERA CAR

22781 Heslip  
Novi, MI 48050  
Phones: 313-349-2543; 313-383-6418  
Mary James & Douglas Smith, owners  
Rental of crane cars, grip & lighting equipment & battery packs.

## RTS SYSTEMS INC.

1100 W. Chestnut St.  
Burbank, CA 91506  
Phone: 818-840-7119  
Fax: 818-842-4921  
Telex: 194855  
TWX: 910-948-4987  
Bob Ringer, pres.  
Douglas E. Leighton, v.p., mktg.  
Shelley Harrison, sales mgr.

Dave Richardson, sales  
Stephanie M. Snow, mktg. coordinator  
Lon Oakes, dir., government services  
Stan Hubler, chief engineer  
Manufacturer of professional conference-line & dedicated-line intercom systems designed for teleproduction & broadcast operations; professional audio products; self-contained & card case high-performance amplifiers.

## RUSSCO ELECTRONICS MANUFACTURING INC.

5690 E. Shields Ave.  
Fresno, CA 93727  
Phone: 209-291-5591  
Telex: 317007 RUSSCOELECT UD  
Russell C. Friend, pres. & gen. mgr.  
Victor Kearney, v.p.  
Barbara Gaudin, asst. mgr. & sales mgr.  
Pat Delaney, mktg. mgr.  
Michael Vink, design engineer  
Manufacturer of broadcast audio equipment, turntables, tone arms, phono preamps, mike preamps, audio distribution amps, audio power amps, remote amps, small consoles & telephone interface equipment.

## RYCOM INSTRUMENTS

9351 E. 59th St.  
Raytown, MO 64133  
Phone: 800-851-7347  
TWX: 910-771-2182  
E. Edward Reitz, pres.  
Jack Rice, operations mgr.  
Cable locators, cable fault locators & frequency selective level meters (20 Hz to 3.5 MHz).

## SACHTLER CORP. OF AMERICA

55 N. Main St.  
Freeport, NY 11520  
Phone: 516-867-4900  
Telex: 140107SAC FRPT  
Eric D. Falkenberg, exec. v.p.  
Michael A. Accardi, regional sales mgr.  
Greg Gorman, regional sales mgr.  
Manufacturer of complete line of camera support equipment for video and film.

## SAELCO INC.

75 W. Forest Ave.  
Englewood, NJ 07631

Phone: 201-569-3323  
H. L. Sadel, pres.  
G. Goldman, v.p., mktg.  
Manufacturer of CATV signal level meters & white noise generators.

## S.A.L. COMMUNICATIONS INC.

County Line Industrial Center  
5 Hub Dr.  
Melville, NY 11747  
Phone: 516-694-7110  
Alan G. Scheinman, chmn.  
Marty Chipkin, v.p., customer service  
Jon Schwartz, national sales mgr.  
Ken Mosca, regional sales mgr.

### Regional Offices:

**SOUTHEASTERN OFFICE & WAREHOUSE:**  
2401-B Mellon Court, Decatur, GA 30035.  
Phone: 404-981-0050. Donald (D.J.) Bos, regional sales mgr.

**WESTERN OFFICE & WAREHOUSE:** 1161 Sandhill Ave., Unit A, Carson, CA 90746. Phone: 213-635-4855. Dennis Hibdon, regional sales mgr.

Distributor of hardware, tools, passive devices, wire & cable, grounding materials, underground equipment, pay-TV traps, security devices, test equipment, pedestals, electronics, receivers, modulators, SMATV equipment & converters.

## SALESCASTER DISPLAYS CORP.

1010 E. Elizabeth Ave.  
Box 502  
Linden, NJ 07036-0502  
Phone: 201-925-3450  
Warren Heide, pres.  
Dennis Tort, sales & mktg. mgr.  
Manufacturer of equipment producing superimposed moving messages.

## SAMSON TECHNOLOGIES CORP.

124 Fulton Ave.  
Hempstead, NY 11550  
Phone: 516-489-2203  
Manufacturer of VHF wireless systems.

## SANKEN MICROPHONE CO. LTD.

c/o Pan Communications Inc.  
Azabu Heights, Suite 607  
1-5-10 Roppongi, Minato-Ku  
Tokyo, Japan 106  
Phone: 813-505-5463  
Joe Hassan, v.p., mktg.  
Manufacturer of microphones for broadcast & recording.

## SATELLITE SIGNALS INC.

969 Horsham Rd.  
Horsham, PA 19044  
Phones: 215-675-2053; 800-523-5947;  
800-492-2512 (PA)  
B. J. Toner, pres.  
Provides professional temporary downlinking for satellite transmitted events with complete redundancy for backup capability, surveys & interference tests for earth station site selection, long & short term rental of earth stations. Equipment includes 5-meter & 3.66-meter dishes, Ch. 10 conical horn.

## SAUPPE MEDIA INC.

1625 Pegfair Dr.  
Pasadena, CA 91103  
Phone: 818-792-9840  
Telex: 910-350-1308 SAUPPE MEDIACA  
Norman A. Sauppe, chmn.-chief exec. officer  
Carl Baldwin, v.p.  
Bob Chateau, chief financial officer  
Manufacture, sales & service of film chain slide projectors & audio-visual multi-image equipment.

## SCALA ELECTRONIC CORP.

Box 4580  
Medford, OR 97501  
Phone: 503-779-6500  
Telex: 151681 SCALA MEF  
Fax: 503-779-3991  
Ellis Feinstein, pres.  
Don Garlick, engineering mgr.  
Dan Fowler, sales mgr.  
Professional ruggedized antennas & arrays for CATV, LPTV, translators, STL, RPU & off-air monitoring.

## SCHAFFER WORLD COMMUNICATIONS

Box 31  
World Radio Bldg.  
Marion, VA 24354  
Phone: 703-783-2000  
Robert Dix, pres.  
Manufacturer of automation systems, audiofile & ready spot consoles.

## SCHMID TELECOMMUNICATION

Rieterstrasse 6  
CH-8002 Zurich  
Switzerland  
Phone: 41-1-2012353

## SCHNEIDER CORP. OF AMERICA

400 Crossways Park Dr.  
Woodbury, NY 11797  
Phone: 516-496-8500  
Telex: 960102  
Jay Citrin, v.p., finance  
Dwight Lindsey, v.p., mktg.  
Bob Jones, national sales mgr.  
Craig Marcin, service mgr.  
Manufacturer, supplier & servicer of television zoom lenses including ENG/EFP, studio & tele/O.B. lenses for all camera types.

## SCHUESSLER CASE CO. INC.

Box 39066  
Chicago, IL 60639  
Phone: 312-227-0027  
L. L. Kreft, pres.  
Shipping cases for motion picture & TV industries & special cases made to order.

## SCHWEM TECHNOLOGY

3305 Vincent Rd.  
Pleasant Hill, CA 94523-4349  
Phone: 415-935-1226  
TWX: 910-240-0269—Easy Link  
Janet L. Alvarez, pres.  
Clayton R. Sylvester, v.p.  
Kathy Metralas, mktg. mgr.  
Manufacturer of image stabilizing camera lenses.

## SCIENTIFIC-ATLANTA INC.

One Technology Pkwy.  
Box 105600  
Atlanta, GA 30348  
Phone: 404-441-4000  
Sidney Topol, chmn.  
Bill Johnson, chief exec. officer  
Jay Levergood, pres.  
Larry Bradner, pres., Broadband Communications Business Div.  
Solomon Webb, national sales mgr.  
Robert Murphy, dir., corporate communications

### Field Sales Offices:

ATLANTA, GA 30340: 4025 Pleasantdale Rd. Phone: 404-449-2530. Hank Cason, Jay Dragon, Craig Clary, Leon Urban, Gary Brust & Shirley Harbin

BELLEVILLE, IL 62223: Copper Bend South, 936 S. 59th St. Phone: 618-233-7203. Jim Lysaker, Paul Heslen, Gary Trudell, Mark Baughman & Sheila Henry

ENGLEWOOD, CO 80112: 373 Inverness Dr. S. Phone: 303-790-0585. John Cheval, Ben Archuleta & Isaac Boniface

FAIR LAWN, NJ 07410: 2100 Rte. 208. Phone: 201-794-3100. John King, Doug Light, Ralph Galione, John Sweeney & David Hansen

RICHARDSON, TX 75081: 851 International Pkwy., Suite 111. Phone: 214-238-1116. David Eng, Bob Bird, Bob Day, Brian Bentley & Susan Bains

Manufacturer of communications products, defense systems and test instruments for industrial, telecommunications and government applications. Communications products include: CATV set-top terminals, distribution amplifiers, taps & passives, headend electronics, satellite earth stations, receivers, LNAs & LNCs, CATV antennas, coaxial cable, drop cable.

## SCIENTIFIC COMMUNICATIONS INC.

3425 W. Kingsley  
Garland, TX 75041  
Phone: 214-271-3685  
Tom Humphries, sales mgr.  
Manufacturer of satellite video receivers & amplifiers.

## SEAMAN-PARSONS CORP.

Box 630  
W 161 N9116 Hayes Ave.  
Menomonee Falls, WI 53051  
Phone: 414-251-2400  
Fax: 414-251-5832  
Telex: 910-260-3622xNLS  
Scott A. Anfinson, sales administrator  
Curtis Schmidler, product mgr.  
10- to 100-HP trenchers, cable plows, compaction equipment, trailers.

## THE SECURITY CHANNEL

1819 Business Center Dr.  
Duarte, CA 91010  
Phones: 213-688-1181; 213-357-8702 (corporate offices)  
R. Anthony Smith, pres.  
Fred Dunner, v.p., engineering  
Cable security operations for cable operators, including marketing, installations, central station monitoring, management & investment, cable security turnkey & security support services, including business plans, facilities design & management, training programs, security launches & local marketing plans.

## SELCO/SIFAM

7580 Stage Rd.  
Buena Park, CA 90621  
Phones: 714-521-8673; 800-25-SELCO  
Manufacturer of VU & PPM meters.

## SEMON BACHE & CO.

113 13th St.  
Brooklyn, NY 11215  
Phone: 212-965-0200  
Steve Agostino, v.p., sales  
Mirrors (1st & 2nd surface), lenses & other glass items.

## SENNHEISER ELECTRONIC CORP.

48 W. 38th St.  
New York, NY 10018  
Phone: 212-944-9440  
Andrew Brakhan, pres.  
Tony Tudisco, v.p., sales  
Manufacturer of television, broadcast & studio microphones, wireless microphone systems, headphones, infrared wireless headphones & audio test equipment.

## SERVICE MANUFACTURING CO.

2400 Baumann Ave.  
San Lorenzo, CA 94580  
Phone: 415-278-7400  
C. Pat Abrams, pres.  
Rodney L. Johnston, v.p.  
Manufacturer of service truck bodies & aerial buckets.

## Manufacturers & Suppliers

### SESCOM INC.

1111 Las Vegas Blvd. N  
Las Vegas, NV 89101  
Phone: 702-565-3400

### SHARB ELECTRONICS

192-08 90th Ave.  
Hollis, NY 11423  
Phone: 718-479-3011  
Telex: 423767 SHI UI  
Cable: SHARIMP NEW YORK  
Complete line of CCTV products.

### SHAROUBIM INTERNATIONAL CO.

192-08 90th Ave.  
Hollis, NY 11423  
Phone: 718-479-3011  
Telex: 423767 SHI UI  
Cable: SHARIMP NEW YORK  
Kamel Sharoubim, pres.  
Vinton Roye, v.p. sales, electronic division  
Supplier of telecasting equipment, closed circuit systems, transmitting antennas & accessories, electronic tubes, semiconductors, diodes, connections & spare parts.

### SHARP ELECTRONICS CORP., BROADCAST GROUP

Sharp Plaza  
Mahwah, NJ 07430  
Phone: 201-529-8731  
Telex: 134-327  
Fax: 201-529-8413  
S. Hirooka, pres.  
Charles N. Daigneault, exec. v.p.  
Ron Colgan, national sales mgr.  
Robert Garbutt, gen. mgr.  
Bruce Pollack, mktg. mgr.  
Peter Gloeggler, product mgr.  
H. Onoue, mgr., business administration  
Manufacturer of broadcast and industrial grade 3-tube color camera systems, high resolution rackmount monitors, VHS-HQ VCRs, audio cassette recorders & LCD computer projection panels.

### SHIMA SEIKI USA INC.

440 Forsgate Dr.  
Cranbury, NJ 08512  
Phone: 609-655-4788  
Manufacturer of computer graphics systems.

### SHINTRON CO. INC.

144 Rogers St.  
Cambridge, MA 02142  
Phone: 617-491-8700  
Shintaro Asano, pres.  
Special effects generators, switching centers, audio & video distribution amplifiers, video pointers, editing switchers, edit code generators & readers, switchers/faders, digital effects generators.

### SHIVELY LABORATORIES INC.

47 Harrison Rd.  
Bridgton, ME 04009  
Phone: 207-647-3327  
TWX: 710-223-8910 SHIVELY BRGT  
Fax: 207-647-8273  
Paul A. Wescott, pres.  
D. S. Collins, v.p.  
Charles W. Peabody, v.p., mktg.  
Jonathan R. Clark, mgr., mktg.  
Manufacturer of FM & TV broadcast antennas, rigid coaxial transmission line, directional couplers, combiners, patch panels, pressurization equipment & AM/TV isocouplers.

### SHOOK ELECTRONICS USA INC.

6630 Topper Pkwy.  
San Antonio, TX 78233  
Phone: 512-653-6761  
Edwin L. Shook, pres.  
L. James Beckman, v.p.  
Supplier of TV & satellite mobile systems & accessories.

### SHURE BROTHERS INC.

222 Hartrey Ave.  
Evanston, IL 60202-3696  
Phone: 312-866-2200  
Telex: 72-4381  
TWX: 910-231-0048  
J. H. Kogen, pres.  
R. E. Ward, exec. v.p.  
R. T. Murphy, v.p., sales & mktg.  
Manufacturer of consumer & professional audio equipment & supplies.

### SIGMA ELECTRONICS INC.

1184 Enterprise Rd.  
East Petersburg, PA 17520  
Phone: 717-569-2681  
Manufacturer of generators & audio distribution equipment.

### SIGMAFORM CORP.

2401 Walsh Ave.  
Santa Clara, CA 95051  
Phone: 408-727-6510  
W. D. Weagant, pres.  
W. L. Neiman, exec. v.p.  
M. J. Stanek, v.p., research & development  
M. G. Mathis, mgr., telecommunications div.  
Heat shrinkable, self-sealing splice covers & shrinkable molded parts for overhead & buried plant applications. Windproof torches for shrinking operations in all weather conditions.

### SIGNAL ENGINEERING & SALES INC.

716 S. 23rd St.  
Birmingham, AL 35233  
Phone: 205-328-6431  
Louis H. Pfau, pres.  
William D. Coe, secy-treas.  
Terry Boders, service mgr.  
Studio construction; LPTV, MDS, OFS & ITFS  
STL & CARS sales & installation; special video & audio switching & control devices, CATV local origination & satellite TVROs.

### SIGNAL VISION INC.

3 Wrigley  
Irvine, CA 92718  
Phone: 714-586-3196  
Neil P. Phillips, pres.  
Distributor of underground & overhead construction materials & drop materials.

### SIMPLICITY TOOL CO./SITCO ANTENNAS

Box 20456  
Portland, OR 97220  
Phone: 503-253-2000  
Telex: 200-479  
Gustave Berliner, pres.  
Steven B. Berliner, v.p.  
Marcus Burecker, electronics & chief engineer  
Maurice Pellett, engineer  
Manufacturer of VHF & UHF antenna arrays for MATV, CATV, FM & translators.

### SIMPSON ELECTRIC CO.

853 Dundee  
Elgin, IL 60120  
Phone: 312-697-2260  
Telex: 72-2416  
Fax: 312-697-2272  
H. B. Washburn, pres.  
Michael J. Scala, dir., mktg.  
Manufacturer of test equipment, multimeters, VOMs, VU panel meters, controllers, meter relays, scopes, digital frequency counters, digital VOMs, temperature controllers, strip chart recorders & digital panel meters.

### SINGER PRODUCTS INC.

1840 W. 49th St.  
Hialeah, FL 33138  
Phone: 305-558-3000  
Supplier of radio station equipment.

### SKOTEL CORP.

1445 Provencher Blvd.  
Brossard, P.Q. J4W 1Z3  
Canada

Phones: 800-361-4999; 514-463-8990  
(Canada)

Manufacturer of video monitor display readers.

### SL WABER

(Div. of SL Industries Inc.)  
300 Harvard Ave.  
Westville, NJ 08093  
Phone: 609-456-5400  
J. Ralston, pres.  
Michael Hauer, mktg. mgr.  
Manufacturer of UL-listed multiple outlet strips, pre-wired electrical outlet panels, power conditioning outlet strips, uninterruptible power supplies, surge & noise protection.

### SOLA ELECTRIC

(Unit of General Signal)  
1717 Busse Rd.  
Elk Grove Village, IL 60007  
Phone: 312-439-2800  
J. Hutson, pres.  
J. Kimball, v.p.  
Fred H. Lemke, dir., sales & mktg.  
Kevin McGowan, mktg. mgr.  
Line voltage regulators, uninterruptible power supplies, standby power supplies & DC power supplies (switchers & linear).

### SOLID STATE LOGIC INC.

320 W. 46th St.  
New York, NY 10036  
Phone: 212-315-1111  
Telex: 230504 SSL MLAN  
Richard Houghten, pres.  
Piers Plaskitt, national sales mgr.  
Manufacturer of broadcast & recording studio audio consoles. Automation systems for recording, post production and film mixing.

### SOLL INC.

401 E. 74th St.  
New York, NY 10021  
Phone: 212-988-0290  
J. M. Soll, pres.  
Manufacturer of computerized remote control systems for broadcasting/satellite/cable transmission facilities.

### H. A. SOLUTECH LTD.

4360 D'Iberville St.  
Montreal, P.Q. H2H 2L8  
Canada  
Phone: 514-522-8960  
Telex: 055-62139  
Ernest Grondin, pres.  
Gilles Fortin, v.p., mktg.  
Manufacturer of automated systems for commercial inserts, audio & video distribution amplifiers & audio level meters.

### SONO-MAG CORP.

1833 W. Hovey Ave.  
Normal, IL 61761  
Phone: 309-452-5313  
Compact disc machines, satellite programmers & music systems.

### SONY COMMUNICATIONS PRODUCTS CO.

1600 Queen Anne Rd.  
Teaneck, NJ 07666  
Phone: 201-833-5200  
Fax: 201-833-9645  
William G. Connolly, pres.  
Richard Wheeler, sr. v.p., sales & marketing  
John McPherson, v.p., marketing

### Regional Offices:

NORTHEASTERN: 15 Essex Rd., Paramus, NJ 07652. Phone: 201-368-5111. Bob Combs

NEW YORK: 15 Essex Rd., Paramus, NJ 07652. Phone: 201-368-5111. Leonard Staskiewicz

SOUTHEASTERN: 3175-A Northwoods Pkwy., Norcross, GA 30071. Phone: 404-263-9888. Andy Kryworuchenko

MIDWESTERN: 500 Park Blvd., Hamilton Lakes, Itasca, IL 60143. Phone: 312-773-6046. Dave Doherty

WESTERN: 2820 W. Olive Ave., Burbank, CA 91505. Phone: 818-841-8711. Robert L. Manahan

SOUTHWESTERN: 1320 Walnut Hill, Irving, TX 75602. Phone: 214-659-3600. Charles Taylor

### International Regional Offices:

CENTRAL & SOUTH AMERICA: Sony Motoradio-Com. e Ind. Ltda., Rua Inocencio Tobias No. 125, Parque Industrial Thomas Edison, Barra Funda, Caixa Postal No. 30618, Sao Paulo, S.P., Brazil. Phone: 11-826-1177. Telex: 1121677 SONY BR

OCEANIA: Sony (Australia) Pty. Ltd., Box 377, 33-39, Talavera Rd., Northryde, N.S.W. 2113, Australia. Phone: 02-887-6666. Telex: AA24254

ASIA: Sony Corp. of Hong Kong Ltd., St. George's Bldg. 22nd Floor, No. 2 Ice House St., Hong Kong. Phone: 5-228061. Telex: 73249

JAPAN: Sony Corp., Communications Products Group, 4-14-1, Asahi-cho, Atsugi-shi, Kanagawa-Ken, 243 Japan. Phone: 0462-30-5111. Telex: 3872306 SONY ATJ

EUROPE/MIDDLE EAST/AFRICA: Sony Broadcast Ltd., City Wall House, Basing View, Basingstoke, Hampshire RG21 2LA, United Kingdom. Phone: 0256-55011. Telex: 858424

CENTRAL & SOUTH AMERICA: Sony Corp. of Panama S.A., Apartado 4317, Panama 5, Rep. of Panama. Phone: 61-1055. Telex: 2059 SONY PA

CENTRAL & SOUTH AMERICA: Sony de Venezuela S.A., Apartado 69096, Caracas 1070, Venezuela. Phone: 02-239-3776. Telex: 25571 SONYVC

Manufacturer of VTRs, VCRs, video cameras, multicassette systems, monitors, editors, digital video multi-processors, time base correctors & time code generator/readers.

### SONY MAGNETIC PRODUCTS CO.

Professional Tape Div.  
One Sony Dr.  
Park Ridge, NJ 07656  
Phone: 201-930-1000  
Telex: 424595  
John Hollands, pres.  
Andrew Mougis, dir., sales  
Ken Wiedeman, national mktg. mgr.  
Marc Feingold, national sales mgr.  
Marc Tartell, national advertising mgr.

### Regional Offices:

EASTERN: 15 Essex Rd., Paramus, NJ 07652. Phone: 201-368-5000. Joe Balsam

WESTERN: 700 W. Artesia Blvd., Compton, CA 90220. Phone: 213-537-4300. Mark Rath

MIDWESTERN: 500 Park Blvd., Hamilton Lakes, Itasca, IL 60143. Phone: 312-773-6000. Mike Cullen

SOUTHERN: 3175A Northwoods Pkwy., Norcross, GA 30071. Phone: 404-662-3819. John Riggs

Manufactures & markets complete line of blank audio & video tape products serving the professional & broadcast industries.

## SONY PROFESSIONAL AUDIO

One Sony Dr.  
Park Ridge, NJ 07656  
Phone: 201-930-1000  
George Currie, pres.  
Phil DeSantis, national sales mgr.  
Michael Feniello, mgr., mktg. administration  
Manufactures analog & digital tape recorders, recording/remixing consoles, wired & wireless mikes.

## S.O.S. PHOTO-CINE-OPTICS

440 W. 15th St.  
New York, NY 10011  
Phone: 212-206-8280  
John Babb, pres.  
H. Roth, v.p., sales  
Otis Bruce, sales mgr.  
Philip Bedry, mfg. mgr.  
Sells, rents, leases & services motion picture & TV production equipment; distributor for Hajnal snorkel lenses.

## SOUNDCRAFT ELECTRONICS INC.

8500 Balboa Blvd.  
Northridge, CA 91329  
Phone: 818-893-4351  
Production consoles, tape recorders & production mixers.

## SOUNDMASTER INTERNATIONAL INC.

306 Rexdale Blvd., Unit 5  
Toronto, Ont. M9W 1R6  
Canada  
Phone: 416-741-4034  
Editing systems & synchronizers.

## SOUND TECHNOLOGY INC.

1400 Dell Ave.  
Campbell, CA 95008  
Phone: 408-378-6540  
Telex: 357445 SOU  
John Williamson, pres.  
Robert Andersen, v.p., engineering  
Kent McGuire, v.p., sales & mktg.  
Manufacturer of audio test equipment, including distortion analyzers, signal generators, tape recorder test systems & transmission test systems.

## SOUNDTRACS

77 Selleck St.  
Stamford, CT 06902  
Phone: 203-348-2121  
S. R. Ravich, pres.  
Robert Majernik, v.p.  
Derek Pilkington, operations dir.  
Dave Talbot, sales & mktg.  
Audio consoles.

## SOUTHWIRE CO.

Box 1000  
Carrollton, GA 30119-0001  
Phone: 404-832-4242  
R. J. Hightower, mktg. mgr., distributor sales  
Galvanized steel strand.

## SPECTRUM MEGA HERTZ

4001 Airport Freeway  
Suite 590  
Bedford, TX 76021  
Phones: 817-354-7500; 800-628-0088  
Full line manufacturers representative & distributor for all headend, distribution and drop products.

## SPORTS SCENE INC.

318 Seaspray Ave.  
Palm Beach, FL 33480  
Phone: 305-655-8570  
Designs, engineers, installs & operates CCTV, security & audio systems, commercial & industrial, on lease or direct sale basis; specializes in sports complexes.

## STAHL

(A Scott-Fetzer Co.)  
3201 W. Lincoln Way  
Wooster, OH 44691

Phone: 216-264-7441  
Tony Asalone, pres.  
Jim Babcock, fleet sales mgr.  
A. J. Sperli, controller

## Other Plants:

Cardington, OH; Durant, OK; Merced, CA.

Manufacturer of utility truck bodies, utility service vans, pick up boxes & forestry bodies.

## STAINLESS INC.

Third St.  
North Wales, PA 19454  
Phone: 215-699-4871  
TWX: 510-661-8097  
Robert A. Farrington, pres.  
Jess C. Rodriguez, exec. v.p.  
John L. Windle, chief engineer  
Owen F. Ulmer, Howard E. Balshukat & Peter A. Starke, sales engineers  
Designers, fabricators & erectors of TV-AM-FM-microwave & cable TV towers.

## STANCIL CORP.

2644 Croddy Way  
Santa Ana, CA 92704  
Phone: 714-546-2002  
Telex: 298843 STANCIL CORP  
William V. Stancil, pres.  
Michael D. Custer, v.p.  
Manufacturers of magnetic recording & tape reproducing equipment, logging & reference recorders 24 hours continuous on 10 1/2-inch reels, digital time recording/reproduction & automatic tape search equipment.

## STANDARD COMMUNICATIONS CORP.

Box 92151  
Los Angeles, CA 90009  
Phone: 213-532-5300  
Donald W. Thomas, pres.  
Mark Thomas, v.p., mktg.  
R. Mason Truluck, telecommunications mktg. mgr.  
Diane Hinte, national sales mgr.  
Manufacturer of TVRO systems, low noise amplifiers/block down converters, MDS products & equipment, satellite receivers, land mobile two-way radios, marine two-way radios & reverse osmosis desalinators.

## STANDARD TAPE LABORATORY INC.

26120 Eden Landing Rd., No. 5  
Hayward, CA 94545  
Phone: 415-786-3546  
Frank G. Lennert, pres.  
Manufacturer of audio test tapes, flutter, speed timing & sweep tapes, 35mm test films, audio test tapes for 2 inch quadruplex & 1 inch type C NTSC standard video recorders.

## STANDARD TRUCK & EQUIPMENT CO.

1155 Hill St. SE  
Atlanta, GA 30315  
Phones: 404-622-4461; 800-241-9357  
Jack Taffel  
Used & reconditioned aerial bucket trucks.

## STANTON MAGNETICS INC.

200 Terminal Dr.  
Plainview, NY 11803  
Phone: 516-349-0200  
TWX: 510-221-1845  
Walter O. Stanton, pres.  
Joseph S. Woodstock, v.p., mktg.  
Pete Bidwell, sales mgr., professional products  
Jean Kapen, mgr., advertising & promotion  
Manufactures complete line of professional cartridges and styli for recording & broadcast industries, stereo phono preamplifier, headphones, announcer earphones, turntable slip mats, turntable preamp/equalizer & record care products.

## STANTRON UNIT OF ZERO CORP.

6900 Beck Ave.  
North Hollywood, CA 91605  
Phone: 213-875-0800  
Bill Wood, pres.  
Guy Tessier, v.p., sales  
Manufacturers of cabinetry & accessories for video production.

## STAR CASE

648 Superior  
Munster, IN 46321  
Phone: 219-922-4440  
Dennis Toma, pres.  
Bernard Fryman, v.p., sales & mktg.  
Manufacturer of flight cases for broadcast equipment.

## STATE LABS INC.

162 Fifth Ave.  
New York, NY 10010-5967  
Phones: 212-807-9400; 800-221-3535  
Tony Vent, pres.  
Stocking distributors of all types & brands of CATV electronic tubes; semiconductors, transistors, diodes, ICs, all broadcast tubes & CRTs.

## STATUS CABINETRY

615 S. State College Blvd.  
Fullerton, CA 92631  
Phone: 715-525-4400

## STEADI-FILM CORP.

707 18th Ave. S  
Nashville, TN 37203  
Phone: 615-329-2073  
Telex: 62010799  
Fax: 615-321-8512  
Wayne Smith, pres.  
Gail Smith, v.p.  
Donna Reid, gen. mgr.  
Manufacturer & distributor of recording & film-to-tape transfer equipment, programmable four axis controller for art transparency & product manipulation, film & videotape equipment & accessories.

## STEENBECK INC.

9554 Vassar Ave.  
Chatsworth, CA 91311  
Phone: 818-998-4033  
Post-production motion picture & video interface equipment.

## STEINBERG ELECTRONICS INC.

2520 N. Broad St.  
Philadelphia, PA 19132  
Phones: 215-223-9400; 800-523-0894;  
800-245-3105 (PA)  
Leonard Steinberg, pres.  
Joseph Steinberg, v.p.  
Rick D'Acenzo, sales mgr.  
Distributors of electronic components, resistors, capacitors, semiconductors, tools, wire & cable, audio & video tapes, VTRs, video parts & accessories.

## STELCO INC.

5500 Kansas Ave.  
Kansas City, KS 66106  
Phone: 913-287-1500  
Telex: 417072 Stelco KSCK  
Wayne R. Stallard, pres.  
Wayne Williams, mgr., dealer sales  
Doug M. Tillotson, sales  
Manufacturer of telescopic aerial lifts (personnel & material handling), articulated cranes & related accessories & supplies.

## STEVENS TOWER CO. INC.

Box 281  
Laurel, MS 39440  
Phone: 601-425-5145  
Robert L. Stevens Sr., pres.  
Robert Stevens Jr., v.p.  
Jennifer Dawson, office mgr.  
TV, AM, FM, CATV & microwave tower fabrication, erection & sales, tower & cable painting.

## STOREEL CORP.

Box 80523  
3337 West Hospital Ave.  
Atlanta, GA 30341  
Phone: 404-458-3280  
Carolyn S. Galvin, pres.  
Frank X. Galvin, v.p.  
Robert D. Lauter, sales mgr.  
Michael D. Plaut, systems analyst  
Manufacturer of high-density storage & transport systems for videotape, audio tape & film for broadcast industry. Set-up trucks for transporting tape or film. Design consultation & layout service.

## STRAIGHT WIRE AUDIO

4611 Columbia Pike  
Arlington, VA 22204  
Phone: 703-979-1990  
Audio equipment.

## STRAND LIGHTING INC.

18111 S. Santa Fe Ave.  
Rancho Dominguez, CA 90221  
Phone: 213-637-7500  
Telex: 664741  
John Pavacik, pres.  
Joe Crocker, v.p., finance  
Bill Groener, v.p., sales & mktg.

## Regional Sales Offices:

ELMWOOD, NJ 07407: 20 Bushes Lane.  
Phone: 201-791-7000. Leonard Wittman

EVANSTON, IL 60201: 3320 Culver St. Phone: 312-864-2368. Jim Crooks

LEWISVILLE, TX 75067: 1849 Yorkshire Circle. Phone: 214-221-9094. Kam McCormick

MISSISSAUGA, ONT. L4V 143: 6490 Viscount Rd. Phone: 416-677-7130. Donna Appleton

NORCROSS, GA 30071: 5161 Indian Trails Industrial Pkwy. Phone: 404-446-3447. Lin Bedard

SHERMAN OAKS, CA 91403: 3754 Cody Rd. Phone: 213-789-4211. Bob Schiller

Manufacturer of studio lighting control equipment; distributor of studio & location lighting equipment.

## STRATA MARKETING

540 N. Lake Shore Dr.  
Chicago, IL 60611  
Phone: 312-222-1555  
Computer software for ratings analysis & account management.

## STUDER REVOX AMERICA INC.

1425 Elm Hill Pike  
Nashville, TN 37210  
Phone: 615-254-5651  
Telex: 68-23006  
Thomas E. Mintner, v.p. & gen. mgr.  
David Bowman, dir., professional dealer products  
Bruce J. Borgerson  
Manufacturer of audio production equipment.

## STUDIO FILM & TAPE (LA) INC.

6674 Santa Monica Blvd.  
Hollywood, CA 90038  
Phones: 213-466-8101; 800-824-3130  
Carole Dean, pres.  
Sherrie Fincholt, videotape sales rep.  
Toni Robertson, film sales mgr.  
Brett Mercurio, videotape purchasing mgr.

## Branch Office:

NEW YORK, NY 10036: Studio Film & Tape (NY) Inc., 630 9th Ave., 8th Floor. Phones: 212-977-9330; 800-992-9330. Santa Morello, videotape sales mgr.

Videotape, audio tape, film, color negative distributor. Videotape evaluation.

## Manufacturers & Suppliers

### STUDIO TECHNOLOGIES INC.

5520 W. Touhy Ave.  
Skokie, IL 60077  
Phone: 312-676-9177  
Gordon Kapes, pres.  
Carolyn Cashel, mktg. dir.  
Jennifer Shore, mktg. asst.  
Audio equipment.

### SUBMARINE CONTRACTORS INC.

3040 S. W. 10th St.  
Pompano Beach, FL 33069  
Phone: 305-977-6303  
Norman Scott, pres.  
Jerry Lee, v.p.  
John C. Braswell, sales mgr.  
Turnkey submarine cable service, pre-engineering site surveys, permit applications service, submarine installation & bridge attachments.

### SUNSPOT

2440 San Mateo Place NE  
Albuquerque, NM 87110  
Phone: 505-881-1444  
Computer broadcast systems.

### SWAGER COMMUNICATIONS INC.

Box 569  
Angola, IN 46703-0569  
Phone: 219-495-5165  
Dan Swager, pres.  
Jay B. Swager, v.p.  
Tim Swager, secy.  
Tom Meredith, sales  
Designs, fabricates, installs & maintains AM, FM, TV, CATV & microwave communications towers.

### SWINTEK ENTERPRISES INC.

587 Division St.  
Campbell, CA 95008-6905  
Phone: 408-378-8091  
Wireless microphone & radio intercom systems.

### SWITCHCRAFT INC.

5555 N. Elston Ave.  
Chicago, IL 60630  
Phone: 312-792-2700  
Connectors, jacks, plugs, molded cable assemblies & switches.

### SWR INC.

Box 215  
Goffstown, NH 03045  
Phones: 603-497-3000; 603-529-2500  
Jack L. Kruger, pres.  
Joseph A. Donovan, v.p.  
Manufacturer of high power coax switches, UHF & VHF antennas & accessories, high power rigid coax transmission line, single channel & multi-station FM antennas. Installation & consulting.

### SYLVANIA LIGHTING

100 Endicott  
Danvers, MA 01923  
Phone: 617-777-1900

### SYMBOLICS GRAPHICS DIVISION

1401 Westwood Blvd., 3rd Floor  
Los Angeles, CA 90024  
Phone: 213-478-0681  
Graphics workstations & operating systems.

### SYMETRIX INC.

4211 24th Ave. W  
Seattle, WA 98199  
Phone: 206-282-2555  
Telex: 703282 SYMETRIX UD  
Dane Butcher, pres. & sales mgr.  
Doug Shauer, mktg. mgr.  
Phone: 206-282-2555  
Manufacturer of telephone interface systems & sound reinforcement equipment.

### SYNCHRONOUS COMMUNICATIONS INC.

1885 Lundy Ave.  
Suite 102  
San Jose, CA 95131  
Phone: 408-943-0222  
Telex: 4948784 SYNCOM  
Vincent R. Borelli, pres.  
Richard G. Old, v.p., sales & mktg.  
Albert R. Johnson, dir., mktg.  
Manufacturer of frequency agile cable television components, long haul multichannel fiber optic video link.

### SYRCUITS INTERNATIONAL INC.

111 Monarch Dr.  
Liverpool, NY 13088  
Phones: 315-451-7200; 800-647-1313  
Mario D'Arrigo, pres.  
David Barany, v.p., engineering  
Jack Weller, v.p., sales  
Dale Marland, asst. v.p., engineering  
Manufacturer of addressable scrambling systems with pay-per-view capabilities for CATV, SMATV, LPTV, MDS & MMDS; cable-ready interface for consumer electronics; apartment amps.

### SYSTEM ASSOCIATES

5801 Uplander Way  
Culver City, CA 90230  
Phone: 213-641-2042  
Billy H. Seidel, pres.  
Walter A. Shubin, v.p.  
Brokers of used broadcast television equipment.

### SYSTEMATION

337 N. Water  
Decatur, IL 62523  
Phone: 217-428-7101

### TABER MANUFACTURING & ENGINEERING CO.

1880 Embarcadero Rd.  
Palo Alto, CA 94303  
Phone: 415-493-3811  
Veldon F. Leverich, pres.  
D. Leverich, secy.-treas.  
Manufacturer of audio replacement heads for professional recorders & bulk tape degaussers. Service/overhaul on audio & video recorders & head stocks.

### TAIKAN CO.

Box 3327  
Lawrence, KS 66044  
Phone: 913-841-5538  
Ching Wang, pres.  
Passive devices for CATV & MATV.

### TAMAQUA CABLE PRODUCTS CORP.

Box 347  
Willow St.  
Schuylkill Haven, PA 17972  
Phone: 717-385-4381  
Telex: 834-573  
Fax: 717-385-1092  
William H. Combs III, pres. & chief exec. officer  
John K. Dutton, sr. v.p.  
George M. Combs, v.p., sales & mktg.  
Earl Bortner, engineering mgr.  
Pre-installs coaxial, fiber and power/control cables in flexible high-density polyethylene duct.

### TAMRON INDUSTRIES INC.

24 Valley Rd.  
Port Washington, NY 11050  
Phone: 516-883-8800  
Hank Nagashima, exec. v.p.  
Randall Malone, customer service coordinator  
Distributor of lenses: ENG, CCTV, 35mm SLR & still projection; film-to-video transfer equipment.

### THE TANDEM GROUP

5800 Broad St.  
Box 371  
Greendale, WI 53129  
Phone: 414-421-2501  
Gerald G. Meyers, pres.  
Richard L. Olson, exec. v.p.  
Maria E. Olson, v.p.  
Jack Wiley, national sales mgr.  
Apartment box enclosures, poleline hardware for single & dual cable systems, custom fabrication facilities, pedestals, plastic shrink tubing.

### TAPE-ATHON CORP.

13633 Crenshaw Blvd.  
Hawthorne, CA 90250  
Phone: 213-676-6752  
Leon E. (Lee) Tate, pres.  
Bob Mayfield, sales mgr.  
Manufacturer of audio tape transports & amplifiers; suppliers of background music & equipment, foreground entertainment music programming.

### TAPSCAN INC., TVSCAN DIV.

2100 Data Park, Suite 202  
Birmingham, AL 35244  
Phone: 205-987-7456  
TWX: 910-250-2471  
Jim Christian, pres.  
Dave Carlisle, exec. v.p.  
John Gee, v.p.  
Manufacture computer software & systems, research ratings analysis; TV broadcast management systems.

### TARGETED MARKET TRACKING-TMT—See Parallax Corp.

### TASCAM/TEAC PROFESSIONAL DIVISION

7733 Telegraph Rd.  
Montebello, CA 90640  
Phone: 213-726-0303  
Audio equipment.

### TEATRONICS INC.

3100 McMillan Rd.  
San Luis Obispo, CA 93401  
Phone: 805-544-3555  
Fax: 805-544-3703  
Roger Vork, pres.  
Paul Rabinovitz, v.p.  
Randy Pybas, dir., sales  
Tom Allen, sales engineer  
Lighting & power control systems.

### TECH MEDIA SUPPLY CO.

4700 Chase Ave.  
Lincolnwood, IL 60646  
Phones: 312-677-3000; 1-800-323-7520  
Telex: 289414 RETEC LCWD  
Miriam McGrath, v.p. & gen. mgr.  
Film & video accessories.

### TECHNICS

(Div. of Panasonic Co.)  
One Panasonic Way  
Secaucus, NJ 07094  
Phone: 201-348-7000  
Jeff Berkowitz, v.p. & gen. mgr.

### TECHNI-TOOL INC.

5 Apollo Rd.  
Plymouth Meeting, PA 19462  
Phone: 215-825-4990  
Telex: 83-4763  
Paul Weiss, pres.  
Stuart Weiss, v.p.  
William Bezar, gen. mgr.  
Marty Sill, operations mgr.  
Distributors of tool kits, adjustment & alignment tools, accessories for installation & maintenance of cable TV & studio equipment.

### TECHNOLOGY SERVICE CORP.

2950 31st St.  
Santa Monica, CA 90405  
Phone: 213-450-9755

TWX: 910-343-6587

Raymond Durand, mgr.  
Manufacturer of weather radar color TV display systems, remote National Weather Service color radar displays & dial-up radar display.

### TECHNOV INDUSTRIES INC.

3974 Amboy Rd.  
Staten Island, NY 10308  
Phone: 718-356-3555  
Audio & video equipment.

### TECHRACK

(Div. of Hammond Industries Inc.)  
8000 Madison Pike  
Madison, AL 35758  
Phone: 205-772-9626  
Telex: 782401  
Colin E. Hammond, pres.  
Stands for 19 inch equipment, fixed or standing.

### TECH SYSTEMS CORP.

401 Watertown Rd.  
Thomaston, CT 06787  
Phone: 203-283-5801  
M. R. Rossi Jr., pres. & gen. mgr.  
A. Sutherland, controller  
R. I. Jacques, microwave sales mgr.  
D. Lynch, precise power sales mgr.  
E. A. Jacques, purchasing mgr.  
Flexible & rigid waveguide, microwave components & assemblies, precise power products, ringing machines.

### TEK MEDIA PRODUCTS CO.

4700 Chase Ave.  
Lincolnwood, IL 60646  
Phones: 312-667-3000; 800-323-7520  
Telex: 289414 RETEC LCWD  
Frank J. Schmidt, chmn.  
Ray L. Short Jr., pres.  
Miriam S. McGrath, v.p. & gen. mgr.  
Mel Green, regional sales mgr.  
Emilio Manicocci, regional sales mgr.  
Direct marketing of video/film care & storage products, including RTI racks, reels, cans.

### TEKNO/BALCAR

100 W. Erie St.  
Chicago, IL 60610  
Phone: 312-787-8922  
Distributor of lighting & power equipment & supplies.

### TEKSKIL INDUSTRIES

108-15290-103A Ave.  
Surrey (Vancouver), B.C. V3R 7A2  
Canada  
Phone: 604-589-1100

### TEKTRONIX INC.

Box 500, Y3-314  
Beaverton, OR 97077  
Phone: 503-627-7111  
Telex: 15-1754  
Earl Wantland, pres.  
Wim Velsink, exec. v.p.  
Dave Friedley, group v.p.  
Steve Kerman, div. mktg. mgr.  
Manufacturer of TV oscilloscopes, waveform monitors, color picture monitors, vector scope, other oscilloscopes, test signal & sync generators, automatic video signal measurement set, spectrum analyzers, automatic audio distortion analyzer, frequency counters, data analyzer, frame synchronizers.

### TELAUDIO CENTRE

Box 921  
Beverly Hills, CA 90213  
Phone: 213-651-5563  
Multicamera production studios, newsgathering portables, video editing suites, telecine film-to-tape systems, maintenance complements, choice of audio arrays, satellite receivers transmission & master control, mobile studios.



## TELCO AMERICAN

Box 10207  
Knoxville, TN 37919  
Phone: 615-573-8670  
Milton Jones, pres.  
Manufacturer of automatic tape cartridge recorders & playback equipment, EBS decoders/encoders, audio amplifiers.

## TELE-CINE INC.

5434 Merrick Rd.  
Massapequa, NY 11758  
Phone: 516-798-2828  
Donald R. Collins, pres.  
E. Craig Marcin, technical support, sales, service rentals  
Bob Jones, sales  
Sales representative for TV lenses, VTR editing programmers, motorized pan & tilt heads, pan heads, tripods, pedestals, motorized & servoed lenses, slant track TTR editing equipment, environmental camera housings, remote camera control systems, TV equipment rental.

## TELECOMMUNICATION PRODUCTS CORP.

115 Spring Valley Rd.  
Chambersburg, PA 17201  
Phone: 717-267-3939  
Thomas P. Carbaugh, pres.  
Don Rice, project & design engineer  
Mark Maslanik, software engineer  
Sonya K. Williamson, mktg. administrator  
Leslie Miller, technical administrator  
Sam Martin, technician  
Manufactures ad insertion equipment, administrative software system, ad sales automation systems, local origination channel version of a computer-controller to automate playing tapes on government, community or educational type channels generated at the facility.

## TELECRAFTER PRODUCTS CORP.

Box 21475  
Billings, MT 59104  
Phones: 406-245-8200; 800-548-7243  
Peter Mangone, chmn.  
Dorit C. Herman, pres.  
Carol Gordon, sales mgr.  
Kathy Segmiller, Jeanette Rannebarger, Charlene Evenson, sales reps.  
Manufactures & supplies universal tie-wrap cable markers for address identification, disconnect control and service identification, audit control boxes, drop control boxes, tele-theft lock & seal system & converter security seals, clip gun, 0.3-inch & 0.4-inch cable clips.

## TELEDAC INC.

661 Pine  
St. Lambert, Que. J4P 2P4  
Canada  
Phone: 514-671-7762  
Telex: 055-61134  
Martin Chouinard, pres.  
Jean Louis Chouinard, v.p.  
Designs & manufactures character generators for CATV, specializing in cable ads TV listing displays.

## TELEDYNE CAMERA SYSTEMS

131 N. 5th Ave.  
Arcadia, CA 91006  
Phone: 818-359-6691  
Telex: 675423  
D. B. Tidus, pres.  
Dermot J. Mathews, mktg. dir., camera systems  
Manufacturer of solid state color & low light-level TV cameras & video to 16mm & 35mm transfer systems.

## TELE-ENGINEERING CORP.

2 Central St.  
Framingham, MA 01701  
Phones: 617-877-6494; 800-832-8353

Ernest O. Tunmann, pres.  
Gary C. Cooper, equipment & software sales mgr.

System design & turnkey services for CATV, LAN, microwave & cable communication systems. Microcomputer based remotely programmable switching systems for up to 100 x 100 matrix switching. Automatic cue tone commercial insert & verification equipment & software. Token passing, packet switching, communication equipment for residential & institutional networks.

## TELE-MEASUREMENTS INC.

145 Main Ave.  
Box 1078  
Clifton, NJ 07014  
Phone: 201-473-8822  
William E. Endres, pres.  
Douglas W. Cook, v.p., sales  
Carl R. Ceragno, v.p., engineering  
Total systems sales & service of cameras, video tape recorders, special effects generators, test equipment & distribution amplifiers. Turnkey mobile vans & studios including design, installation & service. Local area networking/data distribution, teleconferencing.

## TELEMET

(Div. of Geotel Inc.)  
185 Dixon Ave.  
Amityville, NY 11701  
Phone: 516-842-2300  
TWX: 510-227-9850  
R. Sanator, pres., Geotel Inc.  
Robert G. Griffiths, v.p., sales, Telemet Div.  
Seymour Hamer, gen. mgr., Telemet Div.  
Eastern regional office: Phone: 914-279-3231  
Manufacturer of test equipment for the video industry.

## TELEMETRICS INC.

Seven Valley St.  
Hawthorne, NJ 07506  
Phone: 201-423-0347  
Anthony C. Cuomo, pres.  
Camera remote control systems.

## TELEMINA CO. INC.

888 Seventh Ave.  
New York, NY 10106  
Phone: 212-489-7231  
Morton J. Richter, pres.  
David Smith, v.p.-dir., engineering  
Pay-per-view systems for cable, STV & MDS systems, hotels & motels.

## TELEPAK SD

4783 Ruffner St.  
San Diego, CA 92111  
Phone: 619-268-8559  
Linda Stepp, mgr.  
Mike Sharkey, sales  
Soft carrying cases for broadcast VCR & Beta; raincovers for cameras & gaffer paks; test equipment carrying cases, monitor covers, lead acid battery belts, metalized textiles for high shielding.

## TELESCRIPT INC.

445 Livingston St.  
Norwood, NJ 07648  
Phone: 201-767-6733  
Robert P. Swanson, Bob Bachus, Kay Hyde, Rich Mergner, Jim Stringer & Dean Rogich  
Manufacturer of monitor prompting systems, contrast enhancers, computer prompting systems, public speaking prompting systems & all ancillary equipment.

## TELESCRIPT INDUSTRIES CORP.

6735 Odessa Ave.  
Van Nuys, CA 91406  
Phone: 818-989-7979  
Curt Howard, pres.  
Bruno Rist, v.p., engineering

Neil Hays, national sales mgr.  
Albert Casanova, project dir., engineering

## Other Office:

NEW YORK, NY 10004: 66 Pearl St. Phone: 212-514-6464

Manufacturer of receive/transmit earth terminals, laser link to transmit 40 channels at 3000 feet for cable TV plus transmitting high speed data at 400 megabytes per second.

## TELEVIDEO SAN DIEGO

4783 Ruffner Street  
San Diego, CA 92111  
Phone: 619-268-1100  
Telex: 697120  
David Stepp  
Manufacturer of video & audio equipment for broadcasting industry; consulting, engineering, repair & sales for studios, post production, ENG/EFP; interactive systems, teleconferencing.

## TELEVISION ENGINEERING CORP.

580 Goddard Ave.  
Chesterfield, MO 63017  
Phone: 314-532-4700  
Electronic news-gathering vans.

## TELEVISION EQUIPMENT ASSOCIATES INC.

Box 393  
South Salem, NY 10590  
Phones: 914-763-8893; 213-271-9560  
TWX: 493-0698  
Bill Pegler, pres.  
Manufacturer of professional & industrial TV equipment, color monitor comparitors, video tape cleaner & evaluators, video filters & delay lines, intercom systems, headsets, headphones, test equipment.

## TELEVISION TECHNOLOGY CORP.

2360 Industrial Lane  
Box 1385  
Broomfield, CO 80020-8385  
Phone: 303-465-4141  
Fax: 303-469-9728  
TWX: 910-938-0396 TTC ARDA  
Byron W. St. Clair, chmn. & chief exec. officer  
William J. Kitchen, pres.  
Michael L. Lehrman, exec. v.p.  
John T. Binsfeld, radio production & sales mgr.

Robert N. (Nick) Panos, service mgr.  
Alexander W. De Lay, sales administrator  
Manufacturer of VHF TV translator & LPTV transmitters, 1-100 watts. UHF TV translators & LPTV transmitters, 1-1000 watts, TV RF power amplifiers 1-1000 watts. FM radio translators, AM & FM radio transmitters 250-50,000 watts, audio cart machines & audio consoles, reel-to-reel & cartridge recorders.

## TELE-TECH ELECTRONICS LTD.

Unit 11  
Markham, Ont. L3R 3K5  
Canada  
Phone: 416-475-5646

## TELE-WIRE SUPPLY CORP.

7 Michael Ave.  
East Farmingdale, NY 11735  
Phone: 516-293-7788  
Sy Guttenplan, pres.  
Marty Ingram, dir., mktg. & sales  
Full line distributor with regional warehouses throughout U.S. Design & supply broadcast, CATV & SMATV products including earth stations, towers, antennas, headends, distribution equipment, construction hardware, wire & cable, drop & installation materials, safety equipment, telephone wire, cable & supplies, test equipment etc. SCPC broadcast satellite equipment including uplink & downlink systems.

## TELEX COMMUNICATIONS INC.

9600 Adrich Ave. S  
Minneapolis, MN 55420  
Phone: 612-887-5550  
Telex: 6879045 Telexcom  
John A. Howe, pres.  
Jeffrey S. Wetherell, exec. v.p.  
Gary Fisher, sales mgr.  
Dean Flygstad, v.p., engineering  
Donald Merreen, dir., mktg.

## Branch Office:

BLUE EARTH, MN 56013: W. 1st St. Phone: 507-526-3205.

Manufacturer of communication & monitor headphones, announcer earsets, TV cameramen's headsets, reel-to-reel, cartridge & cassette audio tape recorders/reproducers, audio tape duplicating systems, sound reinforcement microphones, wireless microphone systems, closed circuit intercom systems, 16mm TV sound motion picture projection equipment, silent, sound, dissolve controlled 2 inch x 2 inch slide projectors.

## TELLET COMMUNICATIONS CORP.

8831 Sunset Blvd.  
Los Angeles, CA 90069  
Phone: 213-652-8100  
TWX: 910-490-1139 Medallion LSA  
Fax: 213-659-8512  
John A. Ettlinger, pres.  
National distributor of former Ampex Theatre Sound systems & parts; broadcast supplies.

## TELSTA

General Cable Apparatus Div.  
Box 666  
5600 W. 88th Ave.  
Westminster, CO 80030  
Phone: 303-427-3700  
Van J. Wailbridge, v.p. & gen. mgr.  
Dan King, national sales mgr.

## Branch Offices:

FREDERICK, MD 21701: Box 579, Hughes Ford Rd. Phone: 301-662-6262

HAYWARD, CA 94545: 2249B Davis Court. Phone: 415-785-0821

LITHONIA, GA 30058: 5220 Minola Rd. Phone: 404-981-7470

Van & truck-mounted aerial lifts up to 40-ft. for construction & maintenance of CATV aerial plants, CATV sweep module for one-man sweep & adjust operations, cable pressurization equipment.

## TELVIAD CORP.

Box 1646  
Lake Jackson, TX 77566  
Phone: 409-265-2419  
Tim Eldred, pres.  
Darryl Eldred, v.p. & producer  
Barbara Robie, dir., mktg.  
Lisa Boyett, assoc. producer  
Raymon Walley, creative dir.  
Mark Lindloff, filming dir.  
Val Taylor, mktg. consultant  
Bobbie Caldwell, mktg. consultant  
Marketing of local advertising insertion systems. Training seminars for the operation of local advertising systems & videotape production companies. Commercials for TV & full length videos.

## TEMTRON ELECTRONICS LTD.

15 Main St.  
East Rockaway, NY 11518  
Phones: 516-599-6400; 800-645-2300  
Telex: 125237  
Fax: 516-599-6495  
Sid Sussman, pres.  
Robert Goldman, sales rep.  
Glen Haimes, cable sales mgr.  
Joe Troiano, operations mgr.

## Manufacturers & Suppliers

**Charlie Peach, purchasing**  
Distributor of components including camera pick-up tubes; transmitting & industrial and x-ray tubes; stage & studio lamps and fixtures; CCTV, broadcast & CATV equipment & parts including hybrids, quads, RF transistors, surge protectors, attenuator pads, fuses & capacitors.

### TENNAPLEX SYSTEMS LTD.

452 Five Farms Lane  
Timonium, MD 21093  
Phone: 301-561-1999  
Broadband antennas.

### TENTEL

1506 Dell Ave.  
Campbell, CA 95008  
Phones: 408-379-1881; 800-538-6894 (except CA)  
TWX: 910-590-8001  
Wayne B. Graham, sales mgr.  
John Chavers, production mgr.

### Canadian Distributor:

**BOLTON, ONT.:** BCB Electronics. Phone: 416-857-0790. Bob Cook

### Overseas Distributors:

**BERKSHIRE, ENGLAND:** Crow Broadcast Systems Ltd. Phone: 0753-31181. John Southgate

**PYMBLE 2073, NSW, AUSTRALIA:** Rank/Electronics Pty. Ltd., 16 Suakin St.

**TOKYO, JAPAN:** Kawamura Electrical Labs. Phone: (03) 260-0401. Nobuyuki Kawamura

**EPPERTSHAUSEN D6116, GERMANY:** MAZ Systems. Phone: 6071/3 33 44. Mueller

Video recorder diagnostic gauges for trouble shooting problems, tape tension gauges, VCR spindle height gauges, video head protrusion & eccentricity gauges.

### TEPCO CORP.

Box 680  
Rapid City, SD 57709  
Phone: 605-343-7200  
Elmer Nelson, pres.  
Robert Hendrickson, v.p.  
Jerry Johnson, sales & mktg. mgr.  
Manufacturer & distributor of all solid state 1-w and 10-w VHF TV & FM translators, multiple output amplifiers & boosters, VHF & FM preamplifiers & filters, microwave audio subcarriers.

### TERADO CORP.

1068 Raymond Ave.  
St. Paul, MN 55108  
Phone: 612-646-2868  
D. G. Munson, pres.  
T. M. Munson, v.p.  
T. Freddy, sales & mktg. mgr.  
F. Albright, plant mgr.  
DC & AC power supplies, battery back-up & standby power supplies.

### TEST INC.

6735 Odessa  
Van Nuys, CA 91406  
Phone: 213-989-7979  
Curt Howard, pres.  
Raul Balderas, v.p., operations  
Bruno Rist, engineering mgr.  
Neal Hayes, sales & mktg. mgr.  
Complete pay TV security for MATV & CATV, addressable & non-addressable systems, twin wire video transmission links & infrared video transmission links.

### TEXAR INC.

616 Beatty Rd.  
Monroeville, PA 15146-1502  
Phone: 412-846-4276

### TEXAS ELECTRONICS INC.

Box 7225  
Dallas, TX 75209  
Phone: 214-631-2490  
Telex: 73-2561  
A. M. Tozer, pres.  
S. F. Eason, sales  
Manufacturer of meteorological instruments.

### TEXSCAN CORP.

7320 E. Butherus Dr.  
Suite 200  
Scottsdale, AZ 85261  
Phones: 602-998-1988; 800-528-4066  
J. Bonfiglio, chmn. & pres.

### Communication Products Div.:

EL PASO, TX 79936: 10841 Pellicano Dr.  
Phones: 915-594-3555; 800-351-2345. Dr. William L. Firestone, v.p., gen. mgr.; Ray Pastie, v.p., sales & mktg.

### Instrument Division:

INDIANAPOLIS, IN 46226: 3169 N. Shadeland Ave. Phone: 317-545-4196. Gary Gerhold, v.p., gen. mgr.; John Shaw, sales mgr.

### MSI Division:

SALT LAKE CITY, UT 84115: 3855 South 500 West, Suite S. Phone: 801-262-8475. Dave Keller, v.p., gen. mgr.; Barry Kenyon, national sales mgr.; K. Lawson, mktg. dir.

### Regional Mgrs.:

EASTERN: Box 2451, Satellite Beach, FL 32937. Phone: 305-777-4278. Jan Pappas

CENTRAL: 802 Walden Court, Allen, TX 75002. Phone: 214-727-6924. R. A. Shannon

WESTERN: Box 1005, San Pedro, CA 90733. Phone: 213-533-0206. Gary Adams

Manufacturer of one & two-way broadband transmission equipment. European & North American standards to 600 MHz, midband split & 5-30 MHz, AC power supplies, multitaps, splitters, directional couplers, bridge switching equipment, CATV test equipment, character generators, commercial insertion equipment, status monitoring equipment.

### THE TEXWIPE CO.

650 E. Crescent Ave.  
Box 575  
Upper Saddle River, NJ 07458  
Phone: 201-327-9100  
Telex: 130370  
Fax: 201-327-5945  
E. Paley, pres.  
F. Paley, v.p.  
K. Mahoney, ad/creative mgr.  
Precision cleaning products & customized kits for magnetic tape & tape transports, disc drives & disc packs, CRT terminals, printers, microcomputers & word processors, products for static control, cleaning & lubricating printed circuit boards.

### T.F.T. INC.

3090 Oakmead Village Dr.  
Santa Clara, CA 95052-8088  
Phone: 408-727-7272  
TWX: 910-338-0584  
Fax: 408-727-5942  
Joseph Wu, pres.  
Henry Wu, exec. v.p. & gen. mgr.  
Jesse Maxenchs, mktg. dir.  
Manufacturer of frequency & modulation monitors for UHF, VHF, TV, AM & FM remote & non-remote operations, remote control equipment, BTSC auralmodulation monitors for broadcast & CATV, composite subcarrier generators.

### THEATRE SERVICE & SUPPLY CORP.

1792 Union Ave.  
Baltimore, MD 21211

Phone: 301-467-1225  
Lighting equipment, scenic supplies, electrical distribution hardware, studio cyclorama curtains & tracks, lighting grids, intercom systems, portable platforms & stages.

### THERMODYNE INTERNATIONAL LTD.

20850 S. Alameda St.  
Long Beach, CA 90810  
Phone: 213-603-1976  
Packing & shipping cases for broadcast equipment.

### THOMSON-CSF BROADCAST INC.

37 Brownhouse Rd.  
Stamford, CT 06902  
Phone: 203-965-7000  
TWX: 710-474-3346  
Stanley E. Basara, pres.  
Charles Gaydos, v.p., mktg.  
Thomas F. Hindle, mgr., graphics mktg.

### Regional Sales Offices:

NEW YORK: T-8 Avon Dr., East Windsor, NJ 08520. Phone: 609-448-4307. Robert J. Grassi, regional mgr.

NORTHEAST: 104 Oakridge Dr., Solvay, NY 13209. Phone: 315-487-6710. Thomas P. Moore, regional mgr.

MID-ATLANTIC: 4022 Howell Ferry Rd., Duluth, GA 30136. Phone: 203-965-7000. Louis J. Kesten III, regional mgr.

MIDWEST: Rte. 1, Box 2043, Merrimac, WI 53561. Phone: 608-493-2619. Herbert Van Driel, regional mgr.

SOUTHEAST: 5778 Grande Lagoon Blvd., Pensacola, FL 32507. Phone: 904-492-0666. Martin J. McGreevy, regional mgr.

SOUTHWEST: 5016 Northumberland Dr., Birmingham, AL 35210. Phone: 205-956-4932. Phillip J. Smith, regional mgr.

WEST: 517 Prospect Terrace, Pasadena, CA 91103. Phone: 213-849-2188. Michael W. Clayton, regional mgr.

Manufacturer of color correction systems, character/graphics generators, color TV studio & ENG cameras, CCD slide scanners.

### THOMSON ELECTRONIC TUBE DIV.

550 Mount Pleasant Ave.  
Box 6500  
Dover, NJ 07801  
Phone: 201-328-1400  
TWX: 710-987-7901  
E. L. Stern, pres.  
G. Daguise, v.p.  
R. C. Kolts, sales mgr.  
S. N. Barthlemens, mktg. dir.  
Manufactures UHF, VHF & microwave tubes for FM, short wave, TV & satellite transmitters; broadcasting, tetrodes, triodes & TWT.

### THOMSON LGT

1 Rue de L'Hautail  
78702 Conflans  
Ste. Honorine, France  
Phone: 33-134-90-31-00  
Telex: 696 833 F  
Fax: 33 (1) 34.90.3030  
Paul Endelstein, mgr., regional sales  
Manufactures transmitters, translators & related accessories for high & low power TV & FM broadcasting.

### THOMSON VIDEO EQUIPEMENT

17 rue du Petit-Albi BP 8244  
95801 Cergy Pontoise Cedex  
France  
Phone: 33/1/34/20/70/00

### TIFFEN MANUFACTURING CORP.

90 Oser Ave.  
Hauppauge, NY 11788  
Phone: 516-273-2500  
Filters for television & video.

### TIFFIN SCENIC STUDIOS INC.

146 Riverside Dr.  
Box 39  
Tiffin, OH 44883  
Phone: 419-447-1546  
Rodney G. High, mgr.  
Robin Pytel, v.p.  
Manufactures & installs lighting grids, track systems, sky cycloramas, power winch systems, counterweight systems.

### TIMELINE INC.

270 Lafayette St.  
Suite 1300  
New York, NY 10012  
Phone: 212-431-0330  
Tape machine synchronizers & video systems interface units.

### TIME MANUFACTURING CO.

Box 20368  
Waco, TX 76702  
Phone: 817-776-0900  
TWX: 910-894-5218  
Charles B. Turner, pres.  
John Harrison, national sales mgr.  
Lee Taylor, western div. sales mgr.  
Manufacturer of aerial bucket lifts, insulated & non-insulated, with working heights of up to 55 ft.

### TIMES FIBER COMMUNICATIONS INC.

358 Hall Ave.  
Box 384  
Wallingford, CT 06492  
Phone: 203-265-8500  
TWX: 710-476-0763  
Lawrence J. DeGeorge, chmn. & chief exec. officer  
John P. Forde, pres.  
Rex Porter, v.p., sales  
Jill Maple, mktg. communications mgr.

### Regional Sales:

EASTERN: Ralph Hillburn. Phone: 203-265-8461

WESTERN: Rex Porter. Phone: 203-265-8500

Manufacturer of coaxial cables, trunk & feeder cable, drop cable for CATV, MATV, CCTV & STV.

### TMD, THE WILL-BURT CO.

Box 900  
401 Collins Blvd.  
Orville, OH 44667  
Phone: 216-682-7015  
Donald Barlow, sales mgr.  
Pneumatic telescoping masts to position broadcast equipment.


### TOA ELECTRONICS INC.

480 Carlton Court  
South San Francisco, CA 94080  
Phone: 415-588-2538  
Telex: 331332  
Yoshiro Ishida, pres.  
Jeff Fossan, advertising & public relations mgr.  
Manufacturer of commercial/engineered sound equipment; CCTV equipment & accessories; professional sound & music equipment.

### TDCOM DIV.

(General Instrument Corp.)  
3301 Royalty Row  
Irving, TX 75062  
Mailing address:  
Box 569240  
Dallas, TX 75356-9240  
Phone: 214-438-7691

The weekly executive information service devoted to international satellite communications . . .



# SATELLITE WEEK

Satellite Week is the trusted source for all the fast-breaking news in space technology and communications.

Satellite Week is a weekly briefing of satellite business news presented in a crisp, concise editorial style. It is concerned *entirely* with space technology and communications.

A subscription allows you to keep pace with the latest in satellite communication technologies, learn what other industry leaders are doing that could affect your plans, keep current with changing developments in satellite programming and marketing, be forewarned of domestic and international regulation and deregulation, and follow the mergers, acquisitions and future plans of your competitors.

*Wherever* international developments occur in the global satcom industry, **Satellite Week** will enable you to follow them. *Whatever* the key issues concerning satellites and satellite communications, **Satellite Week** is your most accurate source of news. For up-to-date coverage, features and interviews, only **Satellite Week** has the information you need.

For subscription information, call collect: (202) 872-9200.



Television Digest, Inc.  
1836 Jefferson Place, N.W.  
Washington, D.C. 20036

## Manufacturers & Suppliers

Michael Corboy, pres.  
Jack Hammar, v.p., operations  
Tom Martin, dir., research & development  
Sid Prothro, national sales mgr.  
Bonnie Bratby, mgr., communications  
Rick Brown, mgr., marketing  
Manufacturer of baseband addressable converters, decoders & headend control systems.

### TONER CABLE COMPUTER SYSTEMS

(Div. of Toner Cable Equipment Inc.)  
969 Horsham Rd.  
Horsham, PA 19044  
Phones: 215-675-2053; 800-523-5947;  
800-492-2512 (PA only)  
Robert L. Toner, pres.  
Steve Deasey, sales rep.  
Karen Toner, sales rep.

Markets in-house computer systems for CATV use. Software includes subscriber billing, work orders, service calls, OCR statement printing & scanning, general ledger, accounts payable, inventory control & pay-per-view addressable converter interface. Documentation, on-site training & software enhancements. Toll-free phone for user support.

### TONER CABLE EQUIPMENT INC.

969 Horsham Rd.  
Horsham, PA 19044  
Phones: 800-523-5947; 800-492-2512 (PA only)  
Robert L. Toner, pres.  
Michael E. Greninger, Philip Young, B. J. Toner & Louis G. Aurely, sales reps.  
Full line CATV equipment distribution specializing in high technology products & computer billing systems.

### TORPEY CONTROLS

98-2220 Midland Ave.  
Scarborough, Ont. M1P 3E6  
Canada  
Phone: 416-298-7788  
Telex: 06-986766 TOR  
R. Torpey, pres.  
Manufacturer of master clock systems, digital and analog clocks & timers, central temperature systems.

### TOSHIBA CORP.

I. E. OEM Division  
9740 Irvine Blvd.  
Irvine, CA 92718  
Phone: 714-730-5000

### Corporate Headquarters

1-1 Shibaura 1-Chome  
Minato-Ku, Tokyo  
Japan 105  
03-457-3248

### TOWNSEND BROADCAST SYSTEMS INC.

RF Systems:  
79 Mainline Dr.  
Westfield, MA 01085  
Phone: 413-568-9581  
TWX: 710-356-1521  
Fax: 413-562-7284  
Studio Systems:  
8222 Jamestown Dr.  
Austin, TX 78758  
Phone: 800-531-5232  
Howard G. McClure, pres. & gen. mgr.  
Robert J. Anderman, v.p., mktg.  
D.A. Forbes, dir., studio systems  
Manufactures & distributes full line of VHF & UHF transmitters, translators (LPTV, ITFS, MDS, TVROs), transmitter accessory equipment, field engineering, custom engineering services. Complete television studio facilities; engineering and construction, video automation equipment for station breaks and ad insertion.

### TRACOR INC.

(Industrial Instruments Div.)  
6500 Tracor Lane  
Bldg. 27-6  
Austin, TX 78725  
Phone: 512-929-2051  
TWX: 910-874-1366  
F. W. McBee, pres.  
W. R. Murphy, v.p.  
W. Hoover, sales mgr.  
E. A. Moody, advertising mgr.  
Manufacturer of test & measurement equipment.

### TRANSFORMATIONS

Five Moulton St.  
Portland, ME 04101  
Phone: 207-774-1106  
Tom Bryand, pres.  
Dan Hutchins, v.p.  
3-D workstations for designers, artists & illustrators.

### TRANS-LUX CORP.

110 Richards Ave.  
Norwalk, CT 06854  
Richard Brandt, chmn. & chief exec. officer  
Louis A. Credidio, pres.  
Frank J. Calderone, asst. v.p., telecom-  
munications products  
Robert Budd, asst. v.p., display products  
Manufacturer of LED displays for the brokerage industry & the general signage marketplace, facsimile equipment & teleprinters for telex, TWX & other telecommunication services.

### TRANSMISSION STRUCTURES LIMITED

227 S. Vann  
Box 907  
Vinita, OK 74301  
Phone: 918-256-7883  
Telex: 9102400840  
TWX: 62948370  
Richard R. Bell, pres.  
Tom Snow, v.p.  
George Bohl, v.p., operations  
AM, FM, TV, cellular, 2-way, LPTV & microwave towers.

### TRANS-USA CORP.

7G Joanna Court  
East Brunswick, NJ 08816  
Phone: 201-254-3020  
Fax: 201-254-6606  
Li Liaw, pres.  
Stephen E. Kovacs, sales mgr.  
Manufacturer of matching transformers, splitters, directional taps, wall plates, drop connectors, attenuators, apartment amplifiers, converters, poleline hardware, video, audio & some computer accessories.

### TREISE ENGINEERING INC.

1941 First St.  
San Fernando, CA 91340  
Phone: 818-365-3124  
Thomas C. Treise, gen. mgr.  
Ken Bell, secy-treas.  
Color & b/w continuous lab processors, accessory equipment, modifying & updating equipment.

### TRI-EX TOWER CORP.

7182 Rasmussen Ave.  
Visalia, CA 93291  
Phone: 209-651-2171  
TWX: 910-377-3481  
Fax: 209-651-2171  
Edward A. Marue, pres.  
Robert Vargas, exec. v.p.  
Gary Peters, sales  
Self-supporting & guyed microwave towers, crank-up, portable towers, mobile towers, telescoping towers & trailer systems.

### TRILOGY COMMUNICATIONS

2910 Hwy. 80 E.  
Pearl, MS 39208  
Phone: 800-874-5649  
Stephen Hallock, pres.  
Shinn Lee, v.p.  
John Kaye, v.p., manufacturing/engineering  
William Kloss, sales  
Manufacturer of coaxial cable.

### TRIMM INC.

400 W. Lake St.  
Libertyville, IL 60048  
Phone: 312-362-3700  
Telex: 728452  
Fax: 312-680-3888  
Wallace Newton, pres.  
Walter Newton, v.p.  
Nancy Calkins, customer service & mktg.  
Manufacturer of telecommunication equipment, audio/video patch panels, plugs, jacks, patch cords, terminal blocks, fuse panels, etc.

### TRIMOUNT CORP.

22 Rte. 46 E  
Fairfield, NJ 07009  
Phone: 201-239-2266

### TRIPLE C COMMUNICATIONS

268 R63 Hwy.  
Norwalk, IA 50211  
Phone: 515-287-2215  
Bob Couchman, Carolyn Little, owners  
MDUs, wiring & residential installation.

### TRIPLE CROWN ELECTRONICS INC.

4560 Fieldgate Dr.  
Mississauga, Ont. L4W 3W6  
Canada  
Phone: 416-629-1111  
Telex: 06-960456  
Fax: 416-629-1115  
Charles J. Evans, pres.  
F. Ayiotis, v.p., administration  
Karl Poirier, v.p., corp. development  
E. Russell, dir. of mktg., U.S.A.  
Manufacturer of LPTV transmitters & TV translators, FM & TV signal processors, channel modulators & demodulators. Line & apartment amplifiers (450 MHz), satellite receivers, standby power supplies, CATV addressable systems.

### TRIPLETT CORP.

Bluffton, OH 45817  
Phone: 419-358-5015  
Warren J. Hess, pres.  
Ken Dahlstrom, v.p., mktg.  
Electrical panel meters, electrical & electronic test equipment, digital v-o-m.

### TROMPETER ELECTRONICS INC.

Box 5069  
31186 La Baya Dr.  
Westlake Village, CA 91359-5069  
Phone: 818-707-2020  
TWX: 910-494-1210  
E. Trompeter, pres.  
Hap Gladish, national sales mgr.  
J. T. Roling, gen. mgr.  
T. Hunter, engineering  
R. Gaines, purchasing  
Dave Nerone, advertising mgr.  
Paul D. Cox, sales administration  
Manufacturer of coax cables & assemblies, connectors, patching equipment, plugs & systems.

### TW RF DEVICES DIVISION

14520 Aviation Blvd.  
Lawndale, CA 90260  
Phone: 213-536-0888  
Telex: 67-7148  
TWX: 910-325-6206  
Fax: 213-643-7069  
Fred Sturm, gen. mgr.  
Matt Hartwig, CATV sales mgr.  
Bob Hunter, mktg. mgr.

Dan Brayton, products & technology mgr.  
Broadband hybrid amplifier modules, feed forward amplifiers, power doubler amplifiers, return amplifiers, discrete transistors for mainline, line extender, apartment house MATV applications & TV transmitters.

### TSM (TOTAL SPECTRUM MANUFACTURING) INC.

20 Virginia Ave.  
West Nyack, NY 10994  
Phone: 914-358-8820  
Camera automation systems.

### T.V.C. SUPPLY CO. INC.

1746 E. Chocolate Ave.  
Hershey, PA 17033  
Phones: 717-533-4982; 800-233-2147;  
800-482-2398 (PA only)  
A. Jack Clegg, chmn.-chief exec. officer  
Robert W. Ackerman, pres.  
Kim Sanford, sales engineer, KY, TN, WV, FL, NC  
James Manari, sales engineer, NY, OH, western PA  
Tom Baldwin, sales engineer, southeastern PA, NJ, DE, MD, VA

Dan Monaghan, sales engineer, Midwest  
Rick Nensel, sales engineer, New England  
Suppliers of full line of CATV, pay TV, MATV equipment including TVROs, headends, cable, poleline hardware, strand & lashing wire, taps, actives & passives, drop materials, connectors, set-top converters, drop cable, tools, modulators, pedestals, water-proofing & underground materials.

### TV DECISIONS

1819 Peachtree St. NE  
Suite 707  
Atlanta, GA 30309  
Phone: 404-355-0100  
Bill Goodwyn, national accounts mgr.  
Dennis C. Campo, national mktg. dir.  
Cable advertising sales program for local availabilities; customised electronic listings.

### TVI

5426 Fair Ave.  
North Hollywood, CA 91601  
Phone: 818-769-0928  
Broadcast studio equipment.

### TWR LIGHTING INC.

1630 Elmview  
Box 55606  
Houston, TX 77080  
Phone: 713-973-6904  
George A. Jackson, pres.  
Jack Byers, v.p.  
Mike Elledge, v.p.  
Beth Malek, sales  
Manufacturer of lighting equipment, beacons, obstruction lights & controllers.

### UEC SKYVAN

Box 54979  
100 N.E. 53rd St.  
Oklahoma City, OK 73154  
Phone: 405-528-3479  
Telex: 748-590  
Tele-Facts: 1-405-528-5830  
Eldred Lee, gen. mgr.  
Ron Rowland, sales & mktg. mgr.  
Jim Miller, sales coordinator  
Donna Beard, sales secy.  
Manufacturer of truck or van mounted, hydraulic or electric/hydraulic-powered one-man aerial lifts.

### ULTIMATE CORP.

18607 Topham St.  
Reseda, CA 91335  
Phone: 818-345-5525  
Telex: 662-453  
Fax: 818-344-7053  
Paul Vlahos, sales mgr.  
Mary Zaller, sales mgr.

Richard Patterson, gen. mgr.  
Manufacturer of video compositing devices.

## ULTRA AUDIO PIXTEC

Box 921  
Beverly Hills, CA 90213  
Phone: 213-651-5563  
L. D. Mazzini, pres.  
Oliver Berliner, v.p. & sales mgr.  
Monophonic & stereophonic mixer-amplifiers for broadcasters & recordists, theatrical lighting control systems, printed-circuit remote-controlled preamplifiers, equalizers, networks & line amplifiers, interfone systems, cable & circuit testers, panning amplifiers, reverberation devices, alphanumeric readouts for telecasting, TV studio waveform monitors, pulsecross video monitors, vectorscopes, TV titlers & prompters, chroma keyers & other production studio necessities.

## UNDERGROUND EQUIPMENT & SUPPLY

10006 Airline Dr.  
Houston, TX 77037  
Phone: 713-448-8444  
Bill C. Edwards, pres.  
Don E. Edwards, v.p.  
Manufactures, sells, services & rents road boring equipment.

## UNICOL PRODUCTS INC.

74 Fourth St.  
New Rochelle, NY 10801  
Phone: 914-636-7775

## UNION CONNECTOR CO. INC.

300 Babylon Turnpike  
Roosevelt, NY 11575  
Phone: 516-623-7461  
Electrical distribution & lighting control systems.

## UNI-SET CORP.

449 Ave. A  
Rochester, NY 14621  
Phone: 716-544-3820  
Studio cabinetry & modular studio settings.

## UNITED AD LABEL CO. INC.

10035 S. Greenleaf Ave.  
Box 2165  
Whittier, CA 90610  
Phones: 213-944-7945; 800-992-5755  
(business office); 800-423-4643,  
800-352-4345 (CA).  
Susan Miller, product mktg. specialist  
Custom-printed & blank labels for audio-video equipment.

## UNITED MEDIA

4075 Leaverton Court  
Anaheim, CA 92807  
Phone: 714-630-8020  
Computerized video editors.

## UNITED RECORDING ELECTRONICS INDUSTRIES

8460 San Fernando Rd.  
Sun Valley, CA 91352  
Phone: 818-767-1000  
Telex: 65-1389  
Brad Plunkett, exec. v.p.  
Ray Combs, sr. v.p.  
Audio signal processing equipment.

## UNITED RESEARCH LABORATORY CORP.

681 Fifth Ave.  
New York, NY 10022  
Phone: 212-751-4663  
George Adams, pres.  
Anita Adams, v.p. & treas.  
Lee Rand, sales mgr.

## Showroom & Service:

NEW YORK, NY 10022: 16 East 52nd St.

Low distortion audio oscillators, conversion amplifiers for tube-type recorders, replacement parts for recorders, pinch rollers for

tape recorders, cartridge & video machines, magnetic tape & accessories.

## UNITED ROPEWORKS USA INC.

151 Commerce Dr.  
Montgomeryville, PA 18914  
Phone: 215-368-6611  
Tower guys.

## UREI

8500 Balboa Blvd.  
Northridge, CA 91329  
Phone: 818-893-8411  
Broadcast equipment.

## US TAPE & LABEL CORP.

1561 Fairview Ave.  
St. Louis, MO 63132  
Phone: 314-423-4411  
Printing of pressure-sensitive labels.

## UTAH SCIENTIFIC INC.

1685 West 2200 South  
Salt Lake City, UT 84119  
Phones: 801-973-6840; 800-453-8782  
TWX: 910-925-4037  
Fax: 801-973-0255  
Lyle O. Keys, chmn.  
Jerold Murphy, pres.  
Earl G. Gray, v.p.  
C. Gary LaMunyan, national sales mgr.  
Eric S. King, eastern regional sales mgr.  
Dan Antonellis, northeast regional sales mgr.  
Scott Bosen, international sales mgr.  
Tom Narmon, midwest regional sales mgr.  
Manufacturer of audio & video routing switchers, master control & automation systems, machine control, audio & video distribution amplifiers.

## UTE MICROWAVE INC.

3500 Sunset Ave.  
Asbury Park, NJ 07712  
Phone: 201-922-1009  
Telex: 132-469  
Fax: 201-922-0848  
Lennart H. Nilson, v.p. & gen. mgr.  
Reinhard D. Baars, chief engineer  
Circulators, isolators, filters, microwave assemblies.

## UTILITY BODY CO.

901 Gilman St.  
Berkeley, CA 94710  
Phone: 415-524-9333  
Jack Podlesak, pres.  
Esther Podlesak, v.p.  
Jim Young, gen. sales  
Bill Thomas, gen. mktg.

## Other Offices:

COMMERCE, CA 90040: 7405 E. Slauson Ave.  
Phone: 213-685-6830

HONOLULU, HI 96801: Box 4319. Phone:  
808-988-6146

Manufacturer of truck tool bodies & electric/hydraulic personnel booms & derricks.

## UTILITY TOWER CO.

3200 N.W. 38th St.  
Box 12369  
Oklahoma City, OK 73157  
Phone: 405-946-5551  
C. E. Nelson, owner  
R. G. Nelson, gen. mgr.  
Joe James, production mgr. & sales  
Rick Bales, field coordinator & sales  
Chris Payne, engineering  
Fabricators, suppliers & erectors of towers (UHF, VHF & CATV), AM-FM two-way microwave, microwave passive reflectors; installation of antennas, coaxial line, wave guide & accessories.

## VALLEY INTERNATIONAL INC.

Box 40306  
2817 Erica Pl.  
Nashville, TN 37204  
Phone: 615-383-4737  
Telex: 3785899  
Fax: 615-269-5441  
Norman Baker, pres.  
Mike Morgan, v.p., technical operations  
Tom Inby, v.p., sales & mktg.  
Tammy Webb, office mgr.  
Manufacturer of processing equipment, amplifier, equalizers, audio processing equipment

## VALMONT INDUSTRIES INC.

Highway 275  
Valley, NE 68064  
Phone: 409-836-9395

## VALTEC

(Communication Fiberoptics)  
99 Hartwell St.  
West Boylston, MA 01583  
Phone: 617-835-6082  
Telex: 920355  
James R. Kanely, pres.  
Pieter M. deBruijn, strategic business dir.  
Bryan R. Hutton, telecommunications sales mgr.  
Manufacturer of optical fiber & fiberoptic cable & cable accessories.

## VARIAN ASSOCIATES

611 Hansen Way  
Palo Alto, CA 94303  
Phone: 415-424-6287

## VEAM

(Division of Litton Systems Inc.)  
100 New Wood Rd.  
Watertown, CT 06795  
Phone: 203-274-9681  
TWX: 710-477-0039  
Telefax: 203-274-4963  
A. J. Bernardini, pres.  
C. L. Zagar, v.p.  
Manufacturer of electrical multipin cylindrical connectors, high-voltage & coaxial types, cable assemblies; fiber optics connectors & cable assemblies.

## VECTOR TECHNOLOGY INC.

203 Airport Rd.  
Doylestown, PA 18901  
Phone: 215-348-4100  
Melvyn Lieberman, pres.  
Kurt Gorman, chief engineer  
Saul Gelman, plant mgr.  
Manufacturer of AM & FM transmitters, antenna tuning & phasing equipment, traps, filters, diplexers, triplexers, transmitter combiners, dummy loads.

## VERMEER MANUFACTURING CO.

Box 200  
New Sharon Rd.  
Pella, IA 50219  
Phone: 515-628-3141  
Telex: 478-309  
Gary J. Vermeer, pres.  
Robert Vermeer, v.p.  
Mary Andringa, v.p.  
Lyle W. Borg, v.p., sales & mktg.  
Arle Vander Hoek, v.p., manufacturing  
Larry McCarthy, v.p., finance  
Paul Hugen, industrial sales mgr.  
Manufacturer of trenchers, backhoes, vibratory plows, boring tools, concrete cutters, asphalt cutters, tree spaders, chippers, stump cutters.

## VERSA-COUNT INC.

553 Lively Blvd.  
Elk Grove Village, IL 60007  
Phone: 312-593-0208  
Charles E. Pipher, dir., mktg.  
Video processing amplifiers, TV translators.

## VERSA TECH INDUSTRIES INC.

14750 S. Grant St.  
Bixby, OK 74008  
Phone: 918-366-7400  
Gene B. Randall Jr., pres.  
Manufactures custom routing switchers, broadcast equipment & satellite receivers.

## VERTEX COMMUNICATIONS CORP.

2600 Longview St.  
Kilgore, TX 75662  
Phone: 214-984-0555  
TWX: 910-860-5793  
J. Rex Vardeman, pres.  
A. Don Branum, sr. v.p.  
Robert Scott, dir., mktg.  
William Anton, v.p., manufacturing  
Helmut Schwarz, v.p., engineering  
James Carter, v.p., finance  
Manufacturer of C-Band & Ku-Band antennas; custom engineering; turnkey installations; site testing; service & maintenance.

## VERTIGO SYSTEMS INTERNATIONAL INC.

28 Dartmouth Place  
Danville, CA 94526  
Phone: 415-838-0798  
Fax: 415-838-0812

## Corporate Office:

119 W. Pender St.  
Vancouver, B.C. V6B 1S5  
Canada  
Phone: 604-682-0966  
Fax: 604-683-4534  
Fred Daniels, pres.  
Paul Wagschal, chief operating officer  
Michael Parker, v.p.  
Sheila Ross, dir., sales  
Manufacturer of computer systems & accessories.

## VICON INDUSTRIES INC.

525 Broad Hollow Rd.  
Melville, NY 11747  
Phones: 516-293-2200; 800-645-9116  
Telex: 144581  
Fax: 516-293-2627  
Donald N. Horn, pres. & chief exec. officer  
Arthur V. Wallace, exec. v.p.  
Peter Horn, v.p., engineering  
Richard Perna, v.p., operations  
Kenneth Darby, v.p. finance  
Frances McArdle, v.p., corp. communications  
Manufactures pan/tilt & scanner camera positioning devices, manual & automatic video switchers, indoor & outdoor camera enclosures, mounting equipment, remote controls for pan/tilt, lens & scanners, digital & microprocessor-based video control equipment, consoles, fixed focal & motorized zoom lenses; b&w & color video cameras & monitors, time-lapse videocassette recorders, video signal equipment, hardwired video control systems.

## VIDEO ACCESSORY CORP.

2450 Central Ave.  
Suite H  
Boulder, CO 80301  
Phones: 800-821-0426; 303-443-4950  
Norman Baer, pres.  
Manufacturer of color bar generators, sync generators, video line isolators, distribution amplifiers, video & audio presence detectors.

## VIDEO ASSOCIATES LABS INC.

4926 Spicewood Springs Rd.  
Austin, TX 78759  
Phone: 512-346-5781  
Telex: 9102405564 V A LABS UQ  
Easylink: MB 62161250  
Fax: 512-346-9407  
Henry Mistrot, pres.  
Ann Jarrett, v.p.  
Barbara Graham, sales & mktg. dir.  
Manufacturer of genlocked & enclosed PC/XT/AT graphics overlay slot cards.

## Manufacturers & Suppliers

### VIDEO BROKERS

5000 St. Dennis Court  
Orlando, FL 32812  
Phone: 305-851-4595  
FAX: 305-851-7497

### VIDEO BROKERS INTERNATIONAL

19 Jutland Rd.  
Toronto, Ont. M8Z 2G6  
Canada  
Phones: 416-252-5837; 800-387-7319  
Used broadcast equipment.

### VIDEO DATA SYSTEMS

(Sterling Television Presentations Inc.)  
30 Oser Ave.  
Hauppauge, NY 11788-2001  
Phone: 516-231-4400  
William Leventer, pres.  
Stephen Seiden, v.p., mktg.  
Manufactures single or multi-channel automated information system capable of providing, to one or more sites, classified ads, news, weather, program guides, etc. File management & 7-day advance programming with real time control. Character generators for TV titling & automatic display of newswires, stock tickers & locally originated messages, weather systems, information systems & computer interface data display systems. Vertical interval data transmission system (VITL), encoding & decoding transparent data within picture signal.

### VIDEO DESIGN PRO

749 Carver Rd.  
Las Cruces, NM 88005  
Phone: 505-524-3921  
Easylink: 62006362  
Walter P. Black, pres.

### VIDEO INTERNATIONAL

1280 Sunrise Hwy.  
Copiague, NY 11726  
Phone: 516-842-1815  
Telex: 645537  
FAX: 516-957-5116  
Gerhard Freitag, pres.  
Bernd Bressel, asst. sales mgr.  
Digital standard converters & decoders.

### VIDEOLAB

1978-B Del Amo Blvd.  
Torrance, CA 90501  
Phone: 213-212-1415

### VIDEOMEDIA

211 Weddell Dr.  
Sunnyvale, CA 94089  
Phone: 408-745-1700  
Telex: 294530 VMEDUR  
Richard Dorsa, pres.  
Bill Stickney, v.p.  
Hank Wilks, sales  
Jim Thibodeaux, product mgr.  
Manufacturer of studio equipment & supplies.

### VIDEO OPERATIONS SERVICES INC.

745 Fifth Ave.  
Suite 405  
New York, NY 10022  
Phone: 212-421-9870  
Joseph H. Beck, v.p.  
Two-way communication services for CATV & MATV systems. Services include pay TV on per-usage basis, home shopping, burglar & fire alarm monitoring, political & non-political polling, network & program ratings, etc.

### VIDEO SERVICES UNLIMITED

2720 East Thomas Bldg. A  
Phoenix, AZ 85016  
Phone: 602-224-6162

### THE VIDEO TAPE CO. (VRC)

10545 Burbank Blvd.  
North Hollywood, CA 91601  
Phone: 818-985-1666  
TWX: 910-499-1471

Keith Austin, chmn.  
Frances Van Paemel, pres.  
Dick Millais, v.p., mktg. & sales  
Marilyn Davis, sales mgr.  
Videotape duplication/distribution, transfer & standards conversion services.

### VIDEOTEK INC.

243 Shoemaker Rd.  
Pottstown, PA 19464  
Phone: 215-327-2292  
TWX: 710-653-0125  
Fax: 215-327-9295  
Philip G. Steyaert, pres.  
Peter H. Choi, v.p.  
Eric A. Wahlberg, mktg. mgr.  
Manufacturer of monitors, amplifiers, routing switchers, syncgenerator/timing equipment, demodulators.

### VIDEOTELECOM

1041 North Highland Ave.  
Hollywood, CA 90038  
Phone: 213-856-5300

### VIEWSONICS INC.

170 Eileen Way  
Syosset, NY 11791  
Phones: 516-921-7080; 800-645-7600  
Fax: 516-921-2084  
Abram Ackerman, pres.  
Cynthia Brown, sales/mktg.  
Manufacturers of amplifiers, apartment security boxes, locking systems, isolators, equalizers, high pass, high/low pass & FM band pass filters, TV/FM active splitters, broadband/LAN headend products, oscillators, distribution box organizers, drop materials, installation plastics, security enclosure locking kits, pole line hardware, digital multimeters, meter bags, TV bags, crimp tools & other CATV installation tools & equipment. Private label & custom design products.

### VIKING CASES

10480 Oak St. NE  
St. Petersburg, FL 33702  
Phone: 813-577-1216

### VINTEN EQUIPMENT INC.

275-C Marcus Blvd.  
Hauppauge, NY 11788-2201  
Phone: 516-273-9750  
Telex: 640470  
Fax: 516-273-9759

### Branch Office:

SUN VALLEY, CA 91352-4022: 8115-B  
Clybourn Ave. Phone: 818-767-0306. Telex:  
182686. Fax: 818-767-0772

Manufacturer & distributor of TV mounting equipment & digital remote camera control systems.

### VITAL INDUSTRIES INC.

Vital Industrial Park  
3700 N.E. 53rd Ave.  
Gainesville, FL 32609  
Phone: 904-378-1581  
TWX: 810-825-2370  
Telex: 80-8572  
Christopher Donoyan, pres.  
Linda Buickel, v.p., sales  
Norman White, dir., engineering  
Manufacturer of terminal equipment & video systems, switching, digital video effects, TV automation.

### WALTON TOWERS INC.

(Subsidiary of Lighting Electric of PA Inc.)  
RD No. 1  
Box 148-B  
Hershey, PA 17033  
Phone: 717-533-3635  
Betty J. Brong, pres.  
Anthony Brong, v.p.  
Paul A. Light, gen. mgr.

Sells, erects & maintains communication towers & accessories.

### WARD-BECK SYSTEMS LTD.

841 Progress Ave.  
Scarborough  
Ont. M1H 2X4  
Canada  
Phone: 416-438-6550  
Telex: 065-25399  
Fax: 416-438-3865  
Ronald W. Ward, pres.  
Rodger K. Beck, v.p.  
Eugene L. Johnson, sales engineer  
Arthur A. Schubert Jr., dir., engineering  
William McFadden, sales rep. (Danvers, MA)  
Duke McLane, sales rep. (Dallas, TX)  
Manufactures audio mixing consoles and intercommunications systems for radio and television.

### WAVEFRONT TECHNOLOGIES INC.

530 East Montecito St.  
Santa Barbara, CA 93103  
Phone: 805-962-8117

### WAVETEK RF PRODUCTS INC.

5808 Churchman Bypass  
Indianapolis, IN 46203-6109  
Phones: 317-788-9351; 800-622-5515 (sales);  
800-851-1198 (product service)  
Telex: 684-2041 WAVTK UW  
Fax: 317-788-5999  
John Battin, pres.  
James G. Walcutt, v.p. & gen. mgr.  
Jack Webb, sales mgr.  
Jim Harris, instrument mktg. mgr.  
Michael K. Berry, broadband product mktg. mgr.  
Manufacturer of CATV system & bench sweep test equipment, signal level meters, system analyzers, broadband LAN test equipment.

### WEATHER SCAN INC.

Loop 132 & Hwy. 79  
Olney, TX 76374  
Phones: 817-564-5688; 817-564-2390  
R. H. Tyler, pres.  
Bill R. Tyler, v.p.  
Time & weather scanning devices, CATV products. Distributes cable equipment.

### WEGENER COMMUNICATIONS INC.

11350 Technology Circle  
Duluth, GA 30136  
Phone: 404-623-0698  
Telex: 54-3634  
Fax: 404-623-0698  
Robert A. Placek, pres.  
Heinz Wegener, v.p.  
Ned L. Mountain, dir., mktg.  
David Slim, Neil Kohn & Harry Matthews, exec. account mgrs.  
Manufacturer & distributor of microwave & satellite transmission systems, stereo processors, tone decoders, automation control systems, satellite video receivers, audio security equipment, data & teletext transmission equipment for satellite, microwave & cable, broadcast TV stereo modulators and demodulators.

### WELDDNE TRADING CO. INC.

1401 Legendre St. W  
Suite 106  
Montreal, Que. H4N 2S2  
Canada  
Phones: 514-381-8861; 514-387-2503  
Murray Shenkman, pres. & gen. mgr.  
Manufacturer of plastic cable clips, plated, hardened, steel masonry nails; pre-assembled, sized to fit all coaxial cables.

### R. D. WERNER CO. INC.

Box 580  
Greenville, PA 16125  
Phone: 412-588-8600  
Telex: 91-4407

Fax: 412-588-8600 ext. 343  
Richard L. Werner, pres.  
Donald M. Werner, sr. v.p., mktg.  
J. G. Thiel, field sales mgr., climbing products  
R. D. Blakeman, field sales mgr., climbing products  
Manufacturer of climbing equipment, ladders, aluminum stages & scaffolds.

### WESTERN TELE-COMMUNICATIONS INC.

Box 4117  
Englewood, CO 80155  
Phone: 303-796-9100  
Telex: 45-4426  
Fax: 303-793-0865  
Carter F. Page, pres.  
Larry E. Romrell, exec. v.p.  
Chris C. Thomas, v.p., operations  
Russell F. Johnson, v.p., engineering  
Robert L. Ottmann, v.p., mktg.  
Ben Summers, v.p., network development  
Provides terrestrial microwave & satellite communications services to TV networks, broadcasters, cable systems & bulk bandwidth for voice & data services. Provides transportable uplink & downlink services.

### WESTERN TOWERS

Wilbur L. Anderson Inc.  
324 W. 26th St.  
San Angelo, TX 76901  
Phone: 915-658-6539  
W. L. Anderson, pres.  
Daniel Anderson, v.p.  
James Rosson, mktg.  
Tower manufacturer & erector, log periodic CATV receiving antennas.

### WHEATSTONE CORP.

6720 VIP Parkway  
Syracuse, NY 13211  
Phone: 315-455-7740  
Gary C. Snow, pres. & sales mgr.  
Andrew Calvanese, v.p. & mktg. dir.  
Michael Shane, mktg.

### WHEELIT INC.

440 Arco Dr.  
Toledo, OH 43607  
Phone: 800-523-7508

### WHIRLWIND

100 Boxart St.  
Rochester, NY 14612  
Phone: 716-663-8820

### WIDE BAND ENGINEERING CO.

Box 21652  
Phoenix, AZ 85036  
Phone: 602-254-1570  
S. Ticknor, pres.  
M. G. Ticknor, secy-treas.  
Manufacturer of test instruments 1-900 MHz, RF analyzers, comparators, amplifiers, impedance bridges & converters, detectors, directional couplers, RF switches.

### WILKINSON ELECTRONICS INC.

Box 1385  
2360 Industrial Lane  
Broomfield, CO 80020  
Phone: 303-465-4141  
TWX: 910-938-0396 TTC ARDA  
Dr. Byron W. St. Clair, pres.  
John Binsfield, sales mgr.  
Manufactures & distributes AM & FM transmitters & accessories, studio consoles, reel-to-reel & cartridge tape equipment.

### WILLOUGHBY-FOWLER CO. INC.

Box 486  
Richardson, TX 75080  
Phone: 214-238-9427  
M. Leon Willoughby, pres.  
L. P. Fowler, v.p.

### WILMORE ELECTRONICS CO. INC.

Box 1329  
Hillsborough, NC 27278  
Phone: 919-732-9351  
Telex: 292617  
J. L. Harris, sales & mktg. mgr.  
Chris Ely, mktg.  
Manufacturer of DC-to-AC inverters, standby power sources, DC-to-DC converters, power supplies.

### H. WILSON CO.

555 West Taft Dr.  
South Holland, IL 60473  
Phone: 312-339-5111

### WINDERS & GEIST INC.

Box 83088  
1821 Yolande Ave.  
Lincoln, NE 68501  
Phone: 402-474-3400  
Joe C. Geist, pres.  
Richard O. Kelly, mktg. mgr.  
Manufacturer of office safety products, cable duct, electrical wiring units, static control devices.

### WINSTED CORP.

9801 James Circle  
Minneapolis, MN 55431  
Phone: 612-888-1957  
Telex: 510-601-0887  
C. E. Johnson, pres.  
G. R. Hoska, v.p., sales  
Manufacturer of modular editing consoles, videotape & film storage systems, equipment cabinets & racks, computer consoles.

### WIREWORKS CORP.

380 Hillside Ave.  
Hillside, NJ 07205  
Phones: 201-686-7400; 800-624-0061;  
800-235-9473 (NJ)  
Telex: 710-985-4675  
G. J. Krulwicz, pres.  
L. J. Williams, v.p.  
Manufacturer of audio & audio/video cabling systems & components, microphone cable testers, microphone multi-cable component group.

### WOLF COACH INC.

7 B St., Auburn Industrial Park  
Auburn, MA 01606  
Phone: 617-791-1950

### WORLD TOWER CO. INC.

Paducah Rd.  
Mayfield, KY 42066  
Phone: 502-247-3642

### WORLD VIDEO INC.

Box 117  
27 N. Washington St.  
Boyertown, PA 19512  
Phone: 215-367-6055  
John Koser, pres.  
John A. Taylor III, v.p., mktg. & sales mgr.  
Manufacturer of broadcast & CCTV color monitors, color RF/video monitors, pulse measuring equipment, audio monitor/amplifier, SCH verification module.

### WORLD WIDE BINGO INC.

Box 2311  
Littleton, CO 80161  
Phone: 303-795-3288  
Jack Hampton, pres. & gen. mgr.  
Radio, TV bingo programs & equipment.

### WPS

(CATV Services Div.)  
443 Grand Ave.  
South San Francisco, CA 94080  
Phone: 415-871-5911  
Rick Albert, pres.  
Miles R. Okada, v.p.  
Computerized subscriber billing, management & information systems.

### WSI CORP.

41 North Rd.  
Bedford, MA 01730  
Phone: 617-275-5300

### YAMASHITA ENGINEERING MFG. INC.

559-1 Funako  
Atsugi-Shi, Kanagawa 243  
Japan  
Phone: 0462-28-8692  
Telex: 3872340  
Fax: 0462-29-1944  
T. Shinbashi, gen. mgr.

### ZENITH ELECTRONICS CORP.

(Cable Products Div.)  
1000 Milwaukee Ave.  
Glenview, IL 60025-2493

Phone: 312-391-7000  
James Faust, pres., cable products div.  
John Bowler, v.p., operations  
Vito Brugliera, v.p., mktg.  
Chick Eissler, v.p., sales  
John I. Taylor, dir., corporate public relations  
Manufacturer of addressable CATV & STV decoders, IPPV systems (2-way addressable, ANI & store & forward), two-way interactive encoders, headend equipment, MTS stereo TV decoders, multi-function remote control, broadband local area network systems.

### ZONAL LTD.

Holmethorpe Ave.  
Redhill, Surrey  
England RH1 2NX  
Phone: 0737-767171  
Telex: 946520  
Telefax: 0737-767610  
A. Meise, managing dir.  
Sam Hann, dir., sales  
Manufacturers & suppliers of broadcast-quality audio tape, film & cassette products.

### ZOOMAR

55 Sea Cliff Ave.  
Glen Cove, NY 11542  
Phone: 516-676-1900  
Telex: 96-7797  
L. Sterflinger, pres.  
Manufacturer of lenses for industrial TV, tracking & fire control systems.



# Uncovering..

tomorrow's trends today. It takes superior research services that integrate data and bring your audience into sharper focus... hi-tech capability to help you detect the slightest changes taking place... all the tools you need to develop new business out of tomorrow's trends. Only one company has it all.

**ARBITRON RATINGS**  
We know the territory.



# Buyers Guide

*that helps you find products faster!*

## Instructions

1. Turn to the yellow pages **Buyers Guide Product Index** located at the end of the book to find an alphabetical listing of all products and services listed in the Buyers Guide. Following each entry is a Buyers Guide page reference number where a list of companies involved in that specific field can be found in the Buyers Guide.

**NEW this edition:** Listed after the name of each product category is a product NUMBER that will help you find product categories even faster than before! This 8 digit number contains a PRIMARY number (the first 4 digits) followed by a SECONDARY number (the last 4 digits). The product numbers correspond exactly to those on the Buyers Guide Questionnaire (see following pages) sent to each company listed in the BUYERS GUIDE.

Listed at the top of each page is the PRIMARY product number to help guide you to the correct category.

— OR —

You can use the Buyers Guide Questionnaire (see following pages) to find the NUMBER assigned to a particular product and then find it by number within the Buyers Guide.

The Buyers Guide Questionnaire lists product categories IN THE SAME ORDER that the products are listed in the BUYERS GUIDE.

**For example:** 0020 is the product number for Amplifiers listed under 0110 Satellite Earth Stations. Using the PRIMARY number listed at the top of each page, find the 0100 section, then 0110 within it, then 0020 under that category.

2. Once you have found the product category you want and have found the company you want to contact, turn to the page number listed after the company name in the white pages section of the Factbook for detailed information concerning the company.

## Key to Abbreviations

(m)—manufacturer

(r)—repair

(d)—distributor

(s)—service

(p)—producer (i.e. film, etc.)

# BUYERS GUIDE EXPLANATORY NOTES

The Television & Cable Factbook BUYERS GUIDE is divided into nine primary product categories based on product/service type. Each Primary Category begins a new section in the Buyers Guide. Companies are listed alphabetically under each category. Those appearing in bold type are paid **BOLD-FACE BUYERS GUIDE** advertisers\*. All remaining entries are provided free as a service to non-advertising companies listed in the Factbook.

## Summary Index

ANTENNAS, TOWERS & EQUIPMENT (0100) .....	C-119
Satellite Earth Stations (0110) .....	C-126
 BROADCAST EQUIPMENT (0200) .....	 C-128
RF, Transmitting/Receiving Equipment (0210) .....	C-128
Transmitters & Accessories (0220) .....	C-132
 CABLE EQUIPMENT & SUPPLIES (0300) .....	 C-136
Cablecasting Equipment & Accessories (0310) .....	C-136
Construction Equipment & Materials (0320) .....	C-137
Distribution Equipment (0330) .....	C-138
Equipment Housing (0340) .....	C-143
Headend Buildings & Equipment (0350) .....	C-143
Security Equipment (0360) .....	C-143
Transmission Lines & Accessories (0370) .....	C-145
Two-Way Systems (0380) .....	C-147
 COMPUTER SYSTEMS & ACCESSORIES (0400) .....	 C-148
 MDS/MICROWAVE EQUIPMENT & SUPPLIES (0500) .....	 C-150
 SERVICES (0600) .....	 C-152
Media Production/Distribution (0610) .....	C-169
 STUDIO EQUIPMENT & SUPPLIES (0700) .....	 C-179
Audio Equipment (0710) .....	C-179
Captioning Equipment (0720) .....	C-191
Film Equipment (0730) .....	C-191
Lighting & Power Equipment & Supplies (0740) .....	C-193
Mobile Equipment & Supplies (0750) .....	C-195
Studio Support Equipment (0760) .....	C-197
Video Equipment & Supplies (0770) .....	C-200
 TEST & MEASUREMENT EQUIPMENT & SUPPLIES (0800) .....	 C-219
 TOOLS & EQUIPMENT (0900) .....	 C-225
 PRODUCT INDEX .....	 C-227

\* If your company is interested in placing display advertising or a **BOLD TYPE** listing (FREE to display advertisers) in the BUYERS GUIDE, contact Gene Edwards, Advertising Director for the Factbook at 202-872-9200.

**0100  
ANTENNAS, TOWERS & EQUIPMENT**

- 0020 Amplifiers
- 0040 Antenna Accessories
- 0060 alignment systems, microwave
- 0080 base insulators
- 0100 baluns
- 0120 current controllers
- 0140 current meters
- 0160 diplexers
- 0180 dummy loads
- 0200 earth terminal positioners
- 0220 guy strain insulators
- 0240 heater controls
- 0260 ice warning systems installation services, antenna (see Services)
- 0280 masts, ENG
- 0300 phasing/branching systems
- 0320 radomes
- 0340 remote indicators
- 0360 sampling systems
- 0380 static drain resistors
- 0400 telescoping masts
- 0420 transfer switches
- 0440 tuning units
- 0460 VSWR units
- 0480 waveguides
- 0500 Antennas receiving
- 0520 earth terminal dishes FM
- 0560 MF
- 0580 microwave
- 0600 remote pickup
- 0620 STL
- 0640 UHF
- 0660 VHF
- 0700 transmitting AM
- 0720 AM directional systems
- 0740 circularly polarized FM
- 0760 circularly polarized TV
- 0780 microwave
- 0800 microwave portable
- 0820 remote for radio
- 0840 STL
- 0860 TV HP
- 0880 TV UHF
- 0900 TV VHF
- 0920 Broadband Preamplifiers
- 0940 Carrier Generators
- 0960 Converters
- 0980 Demodulators
- 1000 Emergency Alert Systems
- 1020 Filters, Antenna
- 1040 FM Processing Equipment
- 1060 Interference Eliminators
- 1080 Lightning Arrestors
- 1100 Lightning Protection Systems
- 1120 Lights, Tower
- 1140 Messenger & Guying Wire
- 1160 Modulators
- 1180 Non-Duplication Switchers
- 1200 Passive Reflectors
- 1220 Pole Line Hardware
- 1240 Poles & Crossarms
- 1260 Processors & Switchers
- 1280 Single Channel Preamplifiers
- 1300 Splitting & Mixing Networks
- 1320 Standby Headend Power Supplies
- 1340 Strip Amplifiers
- 1360 Towers, Lights & Accessories
- 1380 flashers
- 1400 high intensity
- 1420 guyed
- 1440 hardware, construction equipment
- 1460 isolation transformers
- 1480 lamps, replacement
- 1500 light failure alarms
- 1520 light indicator panels
- 1540 lighting

- 1600 masts
- 1620 portable
- 1640 self-supporting
- 1660 Wire-Lashing
- 1680 Wire-Strand

**0110 Satellite Earth Stations**

- 0020 Amplifiers
- 0040 Antennas
- 0060 Automated Earth Station Receiver Systems
- 0080 Common Carriers
- 0100 Down Convertors
- 0120 Low Noise Amplifiers
- 0140 Multibeam Antennas
- 0160 Portable Earth Stations
- 0180 Preamplifiers
- 0200 Receivers
- 0220 Receive-Only
- 0240 Remote Control Equipment
- 0260 Transmit/Receive
- 0280 Transportable

**0200 BROADCAST EQUIPMENT**

**0200 RF, Transmitting/Receiving Equipment**

- 0020 AM Phasing & Branching Systems
- 0040 Amplifiers
- 0060 clamping/equalizing
- 0080 distribution
- 0100 line drive
- 0120 pulse distribution
- 0140 RF-peak limiting
- 0160 RF-power
- 0180 video/audio distribution
- 0200 Bridger Stations
- 0220 Buzz Tone Eliminators
- 0260 Coaxial Cable
- 0360 Coils, RF
- 0380 Communications Systems
- 0400 microwave
- 0420 multiplex
- 0440 STL
- 0460 TSL
- 0480 Connectors
- 0580 Earth Terminals
- 0600 receive only
- 0620 receive/transmit
- 0640 FM Processors-FM Sub-Carrier Converters
- 0660 Fiber Optic Fotors
- 0680 Filters-Band Pass
- 0700 Gaskets
- 0720 RF
- 0740 waveguide
- 0760 Generators-SCA
- 0780 Load Resistors, Coaxial
- 0800 Multiplexers
- 0820 Quartz Crystals
- 0840 RF Power Equipment
- 0860 AM exciters
- 0880 AM stereo exciters amplifiers amplifiers (See Audio Equipment)
- 0920 attenuators
- 0960 converters
- 0980 diplexers
- 1000 filters
- 1020 FM exciters
- 1040 loads
- 1060 modulators
- 1080 phasing networks
- 1100 power dividers
- 1120 power tubes
- 1140 program subcarriers
- 1160 stereo generators
- 1180 switches
- 1200 TV exciters
- 1220 Receivers

- 1240 EBS
- 1260 FM
- 1280 receiver/generators
- 1300 SCA
- 1320 STL
- 1340 time (WWW)
- 1360 TSL
- 1380 weather, VHF
- 1500 Regulators, Voltage
- 1520 STV Systems
- 1560 Slow Scan Transmitters, Receivers
- 1580 Surge Protectors
- 1600 Transformers
- 1680 RF sampling
- 1700 torodial current
- 1720 transformer video/data line isolation
- 1820 Translators
- 1840 UHF
- 1860 VHF
- 1880 Waveguides
- 1900 circular
- 1920 elliptical
- 1940 rectangular

**0220 Transmitters & Accessories**

- 0020 Automated Remote Controls
- 0040 Automation Controls & Systems ATS Systems
- 0060 Capacitors
- 0080 cavity
- 0100 Coaxial Cable
- 0120 Crystals
- 0140 Diplexers
- 0160 FM Processors-FM Sub-Carrier Converters
- 0180 Gaskets-Waveguide
- 0200 Heat Exchangers
- 0220 Remote Control Systems
- 0240 SCA Equipment
- 0260 FM
- 0280 terminals
- 0300 TV
- 0440 MATV Distribution Equipment
- 0460 Transmission Lines
- 0480 supervision systems
- 0500 Transmitter Modulation Controllers
- 0520 Transmitter Output Controls
- 0540 Transmitters AM
- 0560 500 watts & under
- 0580 500 watts & over, solid state
- 0600 1,000 to 2,500 watts
- 0620 5,000 to 7,500 watts
- 0640 10,000 to 20,000 watts
- 0660 over 20,000 watts
- 0700 FM
- 0720 500 watts & under
- 0740 500 watts & over, solid state
- 0760 1,000 to 2,500 watts
- 0780 5,000 to 7,500 watts
- 0800 10,000 to 20,000 watts
- 0820 over 20,000 watts
- 0860 shortwave
- 0880 TV
- 0900 UHF high power
- 0920 UHF low power
- 0940 VHF high power
- 0960 VHF low power

**0300 CABLE EQUIPMENT & SUPPLIES**

**0310 Cablecasting Equipment & Accessories**

- 0020 Amplifiers-CARS Band
- 0040 Cable & Accessories
- 0060 assemblies

- 0080 audio cable
- 0100 camera cable
- 0120 coax, flexible
- 0140 connectors
- 0160 fiber optic cable
- 0180 heavy duty, ac/dc power
- 0200 microphone lines,
- 0220 transmission lines, pressurized
- 0240 Crystals
- 0260 Pay TV Equipment
- 0280 decoders
- 0300 encoders
- 0320 Pay-Per-View Systems

**0320 Construction Equipment & Materials**

- 0020 Apartment Installation Equipment
- 0040 flush-mount service cells
- 0060 molding duct
- 0080 multi-trap enclosures
- 0100 pre-wire boxes
- 0120 Cable Burial Equipment
- 0140 Construction Tools & Equipment
- 0160 Underground Boring Equipment

**0330 Distribution Equipment**

- 0020 AGC Units
- 0040 Addressable Taps
- 0060 Amplifiers
- 0060 apartment
- 0100 bridging
- 0120 Attenuators
- 0140 Buried Plant Accessories
- 0160 Cable Clips
- 0180 Cable Tuners
- 0200 Coaxial Cable
- 0220 Directional Couplers
- 0240 Drop Connectors
- 0260 Drop Equipment
- 0280 one-way
- 0300 two-way
- 0320 Drop Grips
- 0340 Equalizers
- 0360 Line Extender Amplifiers
- 0380 Matching Transformers
- 0400 Modular Amplifier Stations
- 0420 Power Couplers
- 0440 Power Supplies
- 0460 Set-top Converters
- 0480 addressable
- 0500 non-addressable
- 0520 off-premise
- 0540 Splitters
- 0560 Standby Power Supplies
- 0580 Sub-VHF Equipment & In-System Converters
- 0600 Tap-Offs
- 0620 Trunk Amplifiers
- 0640 Two-Way & Special Equipment

**0340 Equipment Housing**

- 0020 Grade Level Housings
- 0040 Meter Boxes-Electrical Pull Boxes
- 0060 Pedestal Housings
- 0080 Pre-Assembled
- 0100 Underground, Flush-Mount Boxes
- 0120 Valve Boxes-CATV Boxes

**0350 Headend Buildings & Equipment**

- 0040 Cable Management/Operating Systems
- 0060 Equipment Buildings, Prefabricated
- 0080 Headend Equipment
- 0100 buildings
- 0120 control units
- 0140 equipment-turnkey systems
- 0160 power supplies

**0360 Security Equipment**

0020 Converters & Scramblers  
 0040 Decoders  
 0060 Drop Security & Identification Equipment  
 0080 Filters  
 0100 Hardware  
 0120 identification devices  
 0140 taplocks  
 0160 Locks  
 0180 Parental Control Devices  
 0200 Pay Cable Systems  
 0220 Switches  
 0240 Traps  
 0260 Wall Plates

**0370 Transmission Lines & Accessories**

0020 Cable Sealant  
 0040 Coaxial Cable, Trunk & Feeder  
 0060 Coaxial Relays  
 0080 RF/IF sensing  
 0100 standard  
 0120 video sensing  
 0140 Connectors & Fittings  
 0160 foam dielectric  
 0180 optical fiber  
 0200 solid core  
 0220 Drop Cable  
 0240 Fiber Optic Equipment  
 0260 fotors  
 0280 transmission systems  
 0300 transmission links  
 0320 Optical Fiber Cable  
 0340 Pressurization Equipment  
 0360 Security Seals & Fasteners  
 0380 Special Applications Cable  
 0400 Splitters  
 0420 Taps  
 0440 aerial  
 0460 directional  
 0480 multitap  
 0500 pedestal  
 0520 Terminal Equipment  
 0540 service boxes  
 0560 exterior  
 0580 interior  
 Test Equipment (see TEST & MEASUREMENT EQUIPMENT)  
 0600 Transmission Line Equipment  
 0620 line extenders  
 0640 splice shields  
 Trunk & Feeder Cable (see Coaxial Cable in this category)

**0380 Two-Way Systems**

0020 Coaxial Relays  
 0040 RF/IF sensing  
 0060 standard  
 0100 RF Equipment-PTV Scramblers

**0400****COMPUTER SYSTEMS & ACCESSORIES**

0020 Computer Systems  
 0040 business/accounting  
 0060 broadcast mono  
 0080 modular  
 0100 broadcast stereo  
 0120 modular  
 0140 newsroom  
 0160 portable for remotes  
 0180 recording studio  
 0200 routing  
 0220 traffic/programming  
 0240 TV production  
 0260 weather  
 0280 Modems  
 0300 analog  
 0320 digital  
 0340 Software (see also SERVICES)  
 0360 prepackaged  
 0380 customized

**0500 MDS/MICROWAVE EQUIPMENT & SUPPLIES**

0010 Communications Systems  
 0020 Connectors  
 0040 Frequency Coordination Equipment  
 0060 MDS Equipment  
 0080 AML Systems  
 0100 downconverters  
 0120 MDS Systems  
 0140 Microwave Equipment  
 0160 airborne  
 0180 antennas  
 0200 central receivers  
 0220 downconverters  
 0240 feed systems  
 0260 filters  
 0280 intercity  
 0300 portable ENG  
 0320 preamplifiers  
 0340 radomes  
 0360 heated  
 0380 unheated  
 0400 receivers  
 0420 towers  
 0440 transceivers  
 0460 transmitters  
 0480 Microwave Subcarrier Equipment  
 Microwave Test & Measurement Equipment (See TEST & MEASUREMENT EQUIPMENT)  
 0520 Power Meters  
 0540 Sweep Systems

**0600 SERVICES**

0020 Accounting  
 0040 Advertising  
 0080 Applications Preparation  
 0100 Appraisals  
 0120 Architectural/Acoustic Design & Construction  
 0130 Artists Representative  
 0140 Ascertainment  
 0160 Attorneys  
 0180 Audience Measurement  
 0200 Audio Tape Editing  
 0220 Audio Post-Production  
 0240 Auditing  
 0260 Billing  
 0280 Brokerage  
 0300 Cabling & Wiring  
 0340 Calibration  
 0360 Computer  
 0380 Computer Software (see also COMPUTER SYSTEMS & ACCESSORIES)  
 0400 Construction  
 0420 apartment pre-wiring  
 0440 cable installation  
 0460 contractors  
 0480 aerial  
 0500 drop  
 0520 underground  
 0540 enclosures  
 0560 satellite earth station installation  
 0580 Consulting  
 0600 Credit Agencies  
 0620 Database/Information Management  
 0640 Design Services, Two-Way Systems  
 0660 Earth Station Site Selection  
 Editing (see Videotape Editing and Audio Tape Editing in this category)  
 0700 Engineering  
 0720 Engineering Consulting  
 0740 Entertainment & Booking  
 0760 Equipment Rental  
 0780 Equipment Resale  
 0800 Facility Design & Engineering  
 0802 Film  
 0804 buyer  
 0805 distributor

0806 exporter  
 0808 handler for ad agency, stations, sponsors, etc.  
 0810 importer  
 0812 processor  
 0813 producer  
 0814 service--picking up for ad agency, stations, sponsors, etc.  
 0816 shipper for ad agency, stations, sponsors, etc.  
 0818 storage  
 0820 Film Laboratories  
 0840 Financial  
 0860 Financial Consulting  
 0880 Franchising  
 0890 Importer of TV Film Series  
 0900 Insurance  
 0920 Investment Banking  
 0930 Laboratory Facilities  
 0940 Legal  
 0960 Licensing  
 0980 Maintenance  
 1000 AM equipment  
 1020 FM equipment  
 1040 microwave equipment  
 1060 tower equipment  
 1080 TV equipment  
 1100 Management  
 1120 Management Systems Consulting  
 1140 Market Research  
 1160 Marketing  
 1180 Mobile Vehicle Construction  
 1200 Music Library  
 1320 Personnel Recruiting/Search  
 1340 Production/Post-Production  
 1550 Projection Room  
 1560 Promotion  
 1570 Properties for Lease  
 1600 Rate Research  
 1640 Recording Studios  
 1660 Research  
 1670 Sales Representative  
 1680 Satellite Time Brokers  
 1700 Satellite Transmission Brokers  
 1720 Satellite Distribution  
 1740 Set Design  
 1760 modular news, studio sets  
 1780 props, materials  
 1800 scenery construction  
 1820 scenery rigging  
 1840 Site Analysis  
 1880 Strand Mapping  
 1900 Studio Design  
 1910 Studio Facilities for Rent  
 1920 Studio Set Design  
 1940 Subscriber Promotion  
 1960 System Auditing  
 1980 System Design  
 2000 audio  
 2020 video  
 2040 Systems Management  
 2060 Systems Analysis  
 2080 Teleproduction  
 2110 TV Rights  
 2120 Tower Services  
 2140 Training  
 2160 Turnkey Construction  
 2180 Turnkey Installation  
 2200 Turnkey Studios  
 2220 Video Post-Production Facilities  
 2240 Video Equipment Refurbishing  
 2260 Video Cartridge Reloading  
 2280 Videotape Duplication  
 2300 Videotape Editing  
 2360 Wiring

**0610 Production/Distribution**

0020 Animation  
 0040 News  
 0060 Program Guides  
 0080 Programming  
 0100 adult  
 0120 audio  
 0140 children's commercials

0180 documentaries  
 0200 educational  
 0220 film programs on order  
 0240 film/tape spot commercials  
 0260 foreign language films  
 0280 industrial & educational films (lease or loan)  
 0300 kinescope  
 0320 minority  
 0340 motion picture features  
 0360 motion picture shorts  
 0380 music  
 0400 newsreels  
 0420 open-end film commercials (made for TV)  
 0440 pay cable  
 0460 radio, syndicated  
 0480 religious  
 0500 slide film commercials  
 0520 slides & balops (telops)  
 0540 stand-alone pay  
 0560 TV film/tape series  
 0580 theatrical shorts  
 0600 Publications  
 0620 Recording, Audio  
 0640 Stock Footage  
 0660 Teletext  
 0680 Videotext  
 0700 Weather Information

**0700****STUDIO EQUIPMENT & SUPPLIES****0710 Audio Equipment**

0020 Amplifiers  
 0040 audio DAs  
 0060 clamping  
 0080 compressing  
 0100 distribution  
 0120 line  
 0140 monitor, power  
 0160 mike  
 0180 mixer  
 0200 peak limiting, AM  
 0220 peak limiting, FM  
 0240 power  
 0260 power supplies  
 0280 preamps  
 0300 microphone  
 0320 modules for consoles  
 0340 phono  
 0360 stereo  
 0380 turntable  
 0400 processing  
 0420 remote audio  
 0440 ATRs  
 0460 Audio Consoles  
 0480 monaural  
 0500 stereo  
 0520 Audio Controls  
 0540 rotary attenuators  
 0560 slide attenuators  
 0580 Audio Level Indicators  
 0600 LED  
 0620 PPM  
 0640 video monitor display  
 0660 VU  
 0680 Audio Monitors  
 0700 headphones  
 0720 speakers  
 0740 Audio Patch Panels  
 0760 Audio Processing Equipment  
 effects equipment  
 0800 ALC, AGC amplifiers  
 0820 AM compressor/limiters  
 0840 analog special effects, reverb  
 0860 audio/video sync delay  
 0880 de-essers  
 0900 digital delay, reverb  
 0920 digital special effects  
 0940 FM compressor/limiters  
 0960 graphic equalizers

0980	mechanical reverb	2600	phono cartridges	4360	directional	5900	4-track
1020	noise reduction		phono preamps (See Amplifiers in this category)	4380	frequency	5920	multi track
1040	parametric equalizers			4400	FM	5940	1 & 2 track
1060	time compression/expansion	2620	pickup arms	4420	modulation	5960	Telco Interface Equipment
1080	Audio Tape Equipment & Accessories	2640	record cleaning, care	4440	phase	5980	Time Compressors
1100	bulk erasers	2660	turntables	4460	power	6000	Transformers
1120	cartridges	2680	EBS Two-Tone Systems	4480	program	6020	Tuners, FM
1140	carts	2700	Editing Equipment	4500	RF level	6040	Turntables & Accessories
1160	cassettes	2720	digital audio editors	4520	SCA	6060	needles
1180	cleaners	2740	electronic editors	4540	TV aural	6080	phono cartridges
1200	conveyor erasers	2760	SMPTE time code synchronizers	4560	Multicarrier Systems	6120	tone arms
1220	demagnetizers	2780	splicing blocks, tape	4600	Networks	6140	turntables
1240	dubbers	2800	editing systems	4620	audio matching	6160	Wire
1260	duplicators	2820	audio	4640	mixing		
1280	evaluators		video (see Editing Systems, Video Equipment)	4660	phasing		
1300	leader tape	2840	editor	4680	RF matching		
1320	loaders	2860	effects processing	4700	Noise Reduction Equipment		
1340	logging equipment	2880	Encoders	4720	Noise Reduction Systems		
1380	open reels	2900	EBS		Open-Reel Tape Decks (see Audio Tape Equipment in this category)		
1400	rewinders	2920	tone	4740	Oscillators, Tone		
1420	splice finders	2940	Enhancers, Stereo Phase	4800	Phase Corrector, Cart		
1440	splicers	2960	Equalizers		Preamplifiers (see Amplifiers in this category)		
1460	sprocketed magnetic film	2980	audio	4820	Processors		
1480	transports	3000	vertical aperture	4840	Program Equipment (Business Automation)		
1500	tape decks	3020	Exciters	4880	controllers, computer		
1520	ATR	3040	AM	4900	program automation systems		
1540	multitrack (8+) ATR	3060	AM stereo	4940	sequencers		
1560	portable ATR	3080	FM	4960	relay		
1580	4-track	3100	FM stereo	4980	time insertion		
1600	time delay decks	3120	SCA	5000	Prompters		
1620	test tape	3140	Generators		Recorders (Audio Tape), Equipment & Accessories (see Audio Tape Equipment & Accessories in this category)		
1640	timers	3160	AF	5100	Records		
	Audio Test Equipment (see TEST & MEASUREMENT EQUIPMENT)	3180	subcarrier, FM	5120	audio test		
1660	Automation Controls & Systems	3200	Headphones	5140	sound effects		
1680	custom master controls	3220	announcers earpiece		Reels (see Audio Tape Equipment & Accessories in this category)		
1700	program controls	3240	mono	5160	Remote Control Systems, AM-FM		
1720	random select cart systems	3260	stereo	5180	Remote Pickup Systems		
1740	reel-to-reel controllers	3280	headphones with announcers mike	5200	Remote Pickup Equipment		
1760	Cart Machines	3300	Heads, Audio & Accessories		Reverberation Units (see Audio Processing Effects Equipment in this category)		
1780	dual deck	3320	alignment gauges		Rewinders, Tape (see Audio Tape Equipment & Accessories in this category)		
1800	multiple deck	3340	tension	5240	Routing Switchers & DAs		
1820	random access	3360	cleaners	5260	Sensors		
1840	record only	3380	degaussers	5280	Simulcasting Equipment		
1860	single deck	3400	erase	5300	Sound Systems		
1880	stereo	3420	film stripe	5320	level control		
1900	triple deck	3440	playback	5340	portable		
1920	Cartridge Systems & Accessories	3460	rebuild	5360	studio		
1940	automatic sequencing	3480	record	5380	Speech Recognition Systems		
1960	delay	3500	replacement	5400	Speech Synthesis Systems		
1980	erasers	3520	Intercom Systems		Sprocketed Magnetic Film Transports, Dubbers (see Audio Tape Equipment & Accessories in this category)		
2000	monaural	3540	hardwired	5420	Switchers		
2020	remote-control	3560	RF	5440	Synthesizers, Stereo Tape Decks (see Audio Tape Equipment in this category)		
2040	stereo	3660	Low Frequency Extenders	5480	Tape Equipment & Supplies (see also Audio Tape Equipment in this category)		
2060	winding equipment	3680	Meters	5500	Tape Recorders & Accessories		
2080	Converters, A-D, D-A	3700	Microphones & Accessories	5520	cartridge		
2100	Cart Players/Recorders	3720	booms & stands	5540	cassette		
2120	dual/triple deck	3740	cable	5560	digital		
2140	multideck	3760	reels	5600	logging		
2160	phase control matrixing	3800	flexible/mobile holder (for consoles)	5620	parts & accessories		
2180	single deck	3820	microphones	5660	capstan assemblies		
2200	time delay	3840	condenser	5680	care kits		
	Cartridges, Phono (see Disc Playing Equipment in this category)	3860	dynamic	5700	drive motor power supplies		
2220	Cassette Players/Recorders	3880	electret/condenser	5720	electronics		
2240	dual deck	3900	hand held	5740	heads		
2260	duplication machine	3920	lapel mike	5760	motors		
2280	multiple deck	3940	lavaliar mike	5780	servo modifications		
2300	single deck	3960	modular, capsule	5840	tension controls		
2320	Consoles	3980	parabolic	5880	reels		
2340	automated	4000	PZM				
2360	mic mixers (1 output)	4040	RF				
2380	portable	4060	shotgun				
2400	studio (3+ outputs)-mono	4080	wireless				
2420	studio-stereo	4100	mixers				
2440	TV audio	4120	splitters				
2460	Decoders-Stereo	4140	Modulation Controllers				
2480	Delay, Audio Tape	4160	Modulation Density Processing Equipment				
2500	Delay Lines, Audio						
2520	Delay Machines, Talk Show	4260	Molding/Duct Systems-Underwater				
2540	Digital Audio Recorders	4280	Monitors-Audio & RF				
2560	Disc Playing Equipment	4300	AM system				
2580	complete disc playing consoles	4320	antenna				
		4340	base current/ant sampling				
						<b>0720 Captioning Equipment</b>	
						0020	Character Generators
						0040	Decoders, Closed Captioning
						0060	Encoders, Closed Captioning
						0080	Message Generators
						0100	Special Effects Title Keyers
						0120	Teleprompters
						0140	ENG/EFP portable
						0160	keyboard entry
						0180	monitor-based
						0200	scroll entry
						<b>0730 Film Equipment</b>	
						0020	Automation Controls & Systems
						0040	projector/film chain controls
						0060	Camera Mounts, Carrying Systems & Accessories
						0080	airborne mounting/stabilizing
						0100	carrying systems
						0120	cranes
						0140	dollies & tripods
						0160	ENG braces
						0180	heads
						0200	helicopter rigs
						0220	lens stabilizing systems
						0240	pan & tilt heads
						0260	remote systems
						0280	pedestals
						0300	remote controls
						0320	stabilized carrying systems
						0340	test charts
						0360	tripods
							Cameras, Film (see Motion Picture Cameras in this category)
						0380	Editing Systems & Accessories
						0400	dubbing systems
						0420	8mm/16mm
						0440	rewinders
						0460	sound transfer equipment
						0480	videotape transfer equipment
						0500	Film
						0520	8mm
						0540	16mm
						0560	35mm
						0580	Film Chains, Projectors & Multiplexers
						0600	light control
							Lenses, Motion Picture (see Motion Picture Cameras & Accessories)
						0620	Motion Picture Cameras & Supplies
						0640	8mm
						0660	lenses
						0680	16mm
						0700	lenses
						0720	35mm
						0740	lenses
						0760	cans
						0780	reels
						0800	Motion Picture Projectors
						0820	8mm
						0840	16mm
						0860	35mm
						0880	forward
						0900	rear screen
						0920	Projectors
						0940	film chain
						0960	large screen TV
						0980	slide

1000 Tape-Film Interlock	0160 weather	0320 Automation Controls & Systems	1940 Clocks & Counters
1020 Titling Systems	0180 Automation Controls & Systems	0340 cart systems, random select	1960 counters
	0200 lighting	0360 master controls, custom	1980 down
	0220 logging	0380 program controls	2000 up
<b>0740 Lighting &amp; Power Equipment &amp; Supplies</b>	0240 Blowers & Fans	0400 reel-to-reel controllers	2020 up/down
	0260 Cabinets, Consoles & Equipment Racks	0420 Automation Equipment	2040 station clocks
0020 Controls, Fixtures, Lamps	0280 Color Weather Displays	0440 Cameras & Accessories	2060 Closed-Caption Systems (Studio)
0040 hangers, studio	0300 De-Essers	0460 cameras	Color Correctors (see Digital Processing Equipment in this category)
0060 lights, HMI	0320 Display Units, (Time Temp, ID)	0480 b & w	2080 Communications Systems-ENG
0080 lights, portable/ENG	0340 Edit Code Generators	0500 camera/recorder combination	2100 Comparators
0100 lights, studio	0360 Edit Code Receivers	0520 CCD	2120 time
0120 patch panel	0380 Electromagnetics for Klystron Tubes	0540 CCTV	2140 video
0140 replacement	0400 Equipment Carrying Systems	0560 cine	Computers, TV Newsroom (see COMPUTERS & ACCESSORIES)
0160 Fixtures	0420 cases	0580 color	2160 Consoles
0180 Grip Equipment	0440 cases with wheels	0600 ENG, EFP (l8mm tubes)	2180 CCTV/Educational
0200 Lighting Accessories	0460 dollies	0620 field	2200 master control
0220 connector plugs	0480 Facsimile Communications Systems	0640 field (25mm tubes)	2220 portable production
0240 control boards	0500 Frames & Racks	0680 handheld	2240 post production
0260 cyc lighting	0520 Furniture & Cabinetry, Studio	0700 lightweight (l3mm tubes)	2260 routing
0280 diffusion, efx material	0540 consoles	0720 portable	2280 studio production
0300 dimmer packs	0560 19" equipment racks	0740 portable color	2300 studio production with digital effects
0320 fader controls	0580 tape storage units	0760 portable monochrome	2320 Converters
0340 fill	0600 Generators, Electric Power	0780 single-tube	2340 CRT Displays & Controllers
0360 filters	0620 Graphic Aids	0800 solid state	2360 Cue Systems
0380 fixtures	0640 Jack Panels	0820 studio	2380 Decoders-Comb
0400 gels	0660 wired	0840 studio color	2400 Delay Lines, Video
0420 HMI, SI fixtures	0680 Knobs	0860 studio monochrome	2420 Demodulators
0440 key	0700 Ladders	0880 components	2440 optical
0460 lamps	0720 Lashing Wire	0900 filters	2460 video
0500 quartz fixtures	0740 Line Surge Protectors	0920 lenses	2480 Digital Processing Equipment
0520 stands, rigging	0760 Loudspeakers	0940 lens extenders	2500 color correctors
0540 transformers	0780 control room	0960 pickup tubes	2520 field synchronizers
0560 Lights, Studio Warning	0800 record studio	0980 stand alone microprocessor CCUs	2540 frame synchronizers
0580 Rectifiers'	0840 Pedestals	1000 lenses & accessories	2560 framestores
0600 SCR	0860 Power Controllers	1020 cable	2580 image enhancers
0620 power (semiconductor)	0880 Power Supplies	1040 connectors	2600 image processors
0640 Switcher Lighting Kits	0900 AC power dividers	1060 lenses	2620 noise reducers
	0920 batteries	1080 lenses, fixed	2640 standards converters
<b>0750 Mobile Equipment &amp; Supplies</b>	0940 lead-acid	1100 lenses, projection	2660 TBC/framestores
	0960 nicad	1110 pickup tubes	2680 TBCs
0020 Aerial Lift Buckets	0980 silver-zinc	1120 tubes	2700 dual channel
0040 Batteries & Accessories	1000 battery chargers	1140 zoom	2720 video multiprocessors
0060 batteries	1020 converters	1160 remote control systems, digital	2740 Digitizers, Color
0080 lead-acid	1040 inverters	1180 test charts	2760 Discs, Video
0100 nicad	1060 power generators	1200 mounts, carrying systems & accessories	2780 Dropout Compensators
0120 silver-zinc	1080 Projection TV-Rear Screen	1220 airborne mounting/stabilizing equipment	2800 Editing Systems
0140 belts	1100 Safety Equipment	1240 booms	2820 CCTV/Industrial
0160 chargers	1120 Scenery, Prefab	1260 carrying systems	2840 computerized
0180 checker	1140 Screens	1280 cranes	2860 ENG/Field Production
0200 packs/eng	1160 front projection	1300 dollies	2880 studio production
0220 packs/lighting	1180 rear projection	1320 ENG braces	2900 Electronic Art & Graphics Equipment
0240 pack/test instruments	1200 Soundproofing Material	1340 helicopter rigs	2920 bit pad digitizers
0260 Bucket Lifts & Platforms	1220 Surge Protectors	1360 mounting heads	2940 camera/VTR digitizers
0280 Cases, Portable Equipment	1240 Tapes & Splice Materials	1380 pan & tilt heads	character generators (see Generators in this category)
0300 Consoles & Mobile Studios	1260 Transportation Cases	1400 stabilizing	2960 digital art/paint systems
0320 Heaters for Vans	1280 editing, production consoles	1420 pedestals	2980 digital still stores
0360 ENG systems	1300 foam insert	1440 pods	3000 "draw on screen" systems
0380 stabilizers	1320 rack configuration	1460 tripods	3020 weather symbol inserters
0400 Mobile Units	1340 Tubes	1480 remote controls	3040 Electronic Still Processing Systems (video image processor)
Power Belts (see Batteries & Accessories in this category)	1360 CRT monitor	1500 Cart Machines	3060 Encoders, Color
0440 Production Trucks	1380 CRT oscilloscope	1540 multiple deck	3080 Enhancers, Video Image
0460 Radio Communications Equipment	1400 receiver	1560 random access	3100 Equalizers
0480 receivers	1420 rectifier	1600 single deck	3120 Field Video Setup Module
0500 transmitters	1440 solid state replacement	1620 triple deck	3140 Filters-Video
0520 STLs	1460 transmitter	1640 Cartridge Systems	3160 Frame/Field Store, Digital
0540 fiberoptic	1480 am/fm	1660 automatic sequencing	3180 Frame Store Synchronizers
0560 microwave	1500 klystron	1680 delay equipment-cartridges	3200 Generators
0580 satellite	1520 VHF	1700 erasers	3220 background color
0620 waveguide	1540 video camera pickup	1720 remote-control	3240 burst
	1560 video camera pickup	1740 winding equipment	3260 character
0640 Trailers	1580 video camera pickup	1760 Cartridges (Tape) & Accessories	3280 color pattern
0660 Truck Bodies & Accessories	1600 VHF	1780 alignment	3300 color sync
0700 Vans & Mobile Units	1620 video camera pickup	1800 carts	3320 convergence
0720 eng/reng remote	1640 video camera pickup	1860 stereo	3340 RF
0740 vans with ladders	1660 video camera pickup	1880 Cartridge reloading services (see SERVICES)	3360 special effects
0760 video production	1680 video camera pickup	1900 Chroma Keyer Decoder	3380 stereo
	1700 Uniforms	1920 Chroma Keyers	3400 sync
<b>0760 Studio Support Equipment</b>			3420 synchronizing systems
			3440 time code
0020 Alarms	<b>0770 Video Equipment &amp; Supplies</b>		
0040 carrier	0020 Ad Insertion Equipment		
0060 fault	0040 cartridge		
0080 tower light	0060 tone sensors		
0100 warning systems	0080 Amplifiers		
0120 Automatic Programming Equipment	0100 distribution		
0140 news	0120 isolation		
	0140 preamplifiers		
	0160 proc		
	0200 pulse		
	0220 stabilizing		
	0240 subcarrier		
	0260 sweep		
	0280 video		
	0300 zero study delay		

3460	vertical interval	4740	heads	6440	sprocketed film transports	7820	digital
3480	tone	4760	head alignment equipment	6460	Teletext Systems	7840	remote radar recorders
3500	tone, EBS	4780	heads, rebuilt		Test Charts, Slides (see	7860	satellite receiving systems
3520	Graphic Equalizers	4800	heads, replacement		Cameras & Accessories in	7880	satellite colorizer systems
3540	Identification Systems, Video	4820	motors		this category)	7900	Weather Graphic System
	Image Repositioners (see Video	4840	reels		Test Equipment (see TEST &	7920	Weather Instruments
	Signal Processing Equipment in	4860	rewinders		MEASUREMENT EQUIPMENT)	7940	Weather Radar Systems
	this category)	4880	servo modifications		Time Base Correctors (see	7960	Weather Receivers
3560	Image Synthesis	4900	speed controls		Digital Processing Equipment in	7980	Wire
3580	Intercom Systems	4920	synchronizers		this category)		
3600	hard-wire	4940	tape deck cabinets		Time Code Generators, Verti-		
3620	wireless	4960	tape decks		cal Interval (see Generators in this		
	Keyers (see Special Effects Equip-	4980	tension controls		category)		
	ment in this category)	5000	tension gauges		Time Code/Synchronizing		
	Lenses & Accessories (see	5020	transport services		Systems (see Generators in this		
	Cameras & Supplies in this	5040	velocity error correctors		category)		
	category)	5060	quad	6480	Timers		
	Lighting (See Lighting & Power	5080	reconditioned machines	6500	blinking interval		
	Equipment)	5100	slow motion replay	6520	program		
3660	Limiter/Compressors, TV		VCRs (see VTRs, VCRs in	6540	video tape		
3680	Machine Assignment Systems		this category)		Tubes (see Cameras & Ac-		
3700	Machine Controls, Technical	5120	Remote Control Systems, Video		cessories in this category)	0020	Acoustic Analyzers
	Automation	5140	Remote Pickup Equipment	6560	Tuners, Video	0040	Audio System Analyzers
3720	parallel interface	5160	Reticule Safe Area/Title	6580	VTRs, VCRs	0060	Attenuators
3740	serial interface	5240	Safe Area Generators	6600	1/2 inch	0080	audio
3760	VI systems	5260	Signal Processing Equipment	6620	3/4 inch	0100	fixed
3780	Master Control Switchers	5280	Signal Multiplexes	6640	1 inch	0120	impedance matching
3800	automated	5300	Simulcasting Equipment	6660	2 inch	0140	microwave
3820	business automation	5320	Slides, Test	6680	parts & accessories	0160	radio frequency (RF)
	interfaced	5340	Slow Motion Recorders &	6700	cleaners	0180	video
	manual		Accessories	6720	degaussers	0200	Audio Test Equipment
3840	Modulators, TV	5380	slo-mo controller	6740	erasers, bulk	0220	harmonic distortion meters
3880	Monitors	5420	video animation controllers	6760	evaluators	0240	IM meters
3900	b & w	5440	Slow Scan TV Systems	6800	head alignment equipment	0260	real time analyzers
3920	rack	5460	Sound Level Meters	6860	heads, tension gauges	0280	sideband analyzers
3940	standalone		Special Effects Generators	6880	loaders	0300	signal generators
3960	color		(see Generators in this category)	6900	videotape	0320	spectrum analyzers
3980	rack	5480	Special Effects Equipment	6920	videotape cassettes	0340	wow & flutter meters
4000	standalone	5500	colorizers	6940	pro VHS VCRs	0360	Burst Phase Meter
4020	pulse cross	5520	compressor/positioners	6960	pro beta VCRs	0380	Cable Test Equipment
4040	receiver/monitors	5540	digital efx processors	6980	quad	0400	automatic sweep systems
4060	waveform	5560	chromakeyers	7000	recorder/camera combos	0420	cable analyzers
4080	Multiple Access Controllers	5580	encoded	7020	U-type VCRs	0440	calibrators
	Noise Reduction Systems (see	5600	RGB	7040	video carts, cassette automa-	0460	digital radar test sets
	Digital Processing Equipment in	5620	keyers		tion systems	0480	field intensity meters
	this category)	5640	downstream		Video Amplifiers (see	0500	ground resistance testers
4100	Phase Correctors, Cart	5660	nonadditive		Amplifiers in this category)	0520	insulation testers
4120	Post-Production Equipment	5680	standalone efx generators	7060	Video Controllers	0540	return link transmitters
4140	editor/controllers	5700	video insert		Video Heads (see VTRs,	0560	RF leakage detection
4160	multisource editors	5720	Standards Converters/Services		VCRs & Recorders,	equipment	
4180	proprietary time code	5740	Still Stores, Slow Motion		Videotape in this category)	0580	signal level meters
	systems	5760	Still/Slide Store, Electronic		Video Image Processors (see	0620	Calibration Equipment (see also
4200	SMPTE time code generators,	5780	Switchers		Digital Processing Equip-	Cable Test Equipment)	
	readers	5800	crossbar		ment in this category)	0640	Clocks, Timing
4220	SMPTE time code	5820	routing	7080	Video Line Output Display	0660	digital
	synchronizers	5840	video	7240	Video projectors	0680	master, slave clocks
4240	Power Supplies/Cases	5860	computerized	7260	Video Printers (Studio)	0700	time distribution
	Preamplifiers-Video (see	5880	local	7280	Video Signal Processing Equipment	0720	timers
	Amplifiers in this	5900	remote controlled	7300	cable equalizers	0740	Color Analyzers
	category)	5920	Switches	7320	comb filter decoders	0760	Connectors
4260	Production Switchers	5940	coaxial	7360	decoders	0780	Converter Test Equipment
4280	special EFX	5960	video activated	7380	dropout compensators	0800	dB Meters
4300	automated		Sync Generators (see Generators in	7400	image repositioners	0820	Delay Measuring Sets
4320	compact studio/mobile		this category)	7420	NTSC encoders	0840	Delayed Sweep Scopes
4340	large studio	5980	Synchronizers	7440	sync generators	0860	Demod Testers
4360	portable	6000	audio-video	7460	countdown	0880	Detectors
4380	post-production	6020	digital video	7480	black burst	0900	microwave
4400	Projection TV-Forward Throw	6040	Tape & Accessories	7500	color bar	0940	RF detectors
4420	Reader For Time Code In Vertical	6060	carrying & shipping cases	7520	multiburst	0980	Differential Phase/Gain Sets
	Interval	6080	demagnetizers	7540	safe title area	1000	Digital Video Analyzers
4440	Receiver, TV Aural	6100	evaluators	7560	source identification	1020	Field Strength Meters
	Recorder/Cameras (see Cameras &	6120	rewinders	7580	staircase ramp	1040	am/fm
	Recorders in this category)	6140	spindle height gauges	7600	sync	1060	TV
4460	Recorders, Videotape	6160	tape cleaners	7640	video delay lines	1080	Frequency Counters
4480	1/4 inch	6180	tape	7660	video filters	1100	Generators
4500	1/2 inch	6200	cartridges	7680	Video Business Automation	1120	audio sine
4520	3/4 inch	6220	cassettes		Hardware	1140	audio sweep
4540	1 inch	6240	open reel	7700	Videocassette-Based Automation	1160	cross pulse
4560	cleaners	6260	tension gauges		Systems	1180	dot/bar
4580	degaussers	6280	Telecine Equipment & Accessories		Videotape & Accessories (see	1200	function
4600	extended play kit	6300	16/35mm telecine projectors		VTRs, VCRs & Recorders,	1220	marker
4620	logging	6320	35mm slide projectors		Videotape in this category)	1240	NTSC signal test
4640	parts & accessories	6340	auto light control	7720	Weather Equipment	1260	pulse
4660	capstan assemblies	6360	cameras	7740	facsimile chart recorders	1280	RF signal
4680	care kits	6380	color correctors	7760	marine radiofacsimile	1300	square wave
4700	drive motor power supplies	6400	optical multiplexers	7780	facsimile chart scanners	1320	staircase
4720	electronics	6420	solid-state	7800	analog	1340	stereo
						1360	video sweep
						1380	VITS
						1400	VITS inserter

**0800**  
**TEST & MEASUREMENT EQUIPMENT**  
**& SUPPLIES**

1420 Harmonic Distortion Analyzers  
 1440 Inserter/Reader VIT  
 1460 Intermod Distortion Analyzers  
 1480 Interval Timers, V & H  
 1500 Logic Analyzers  
 1520 Logging, Monitoring Test Equipment  
 1560 chart recorders  
 1580 log printers  
 1600 radio monitors, automatic  
 1620 status, alarm indicators  
 1640 tape-based loggers  
 1660 TV monitors, automatic  
 1700 Measuring/Monitoring Meters  
 1720 antenna base meter  
 1760 digital multimeter  
 1780 digital panel meters  
 1820 IC testers  
 1860 line voltage meter  
 1880 modular test sets

1900 peak program  
 1940 RF meters  
 1960 semiconductor testers  
 1980 video level meters  
 2000 video noise meters  
 2020 voltmeters, audio  
 2040 VTVMs  
 2060 Vu meter  
 2080 wattmeters  
 2090 Microwave Test Equipment  
 2100 Monitors  
 2120 Multimeters  
 2160 Oscilloscopes  
 2180 Phase Angle Meters  
 2200 RF Test Equipment  
 2220 AM field intensity meters  
 2240 antenna monitors  
 2260 calorimeters  
 2280 demodulators

2300 frequency monitors, controllers  
 2320 fm field intensity meters  
 2340 impedance bridges  
 2360 modulation monitors  
 2380 phase meters  
 2400 power meters, wattmeters  
 2420 test signal generators  
 2440 TV field intensity meters  
 2460 Sideband Analyzers  
 2480 Signal Level Meters  
 2500 Spectrum Analyzers  
 2520 Sweep Generators  
 2540 Video Test Equipment  
 2560 analyzers  
 2600 burst phase meters  
 2620 diff. phase/gain meters  
 2660 noise meters  
 2680 signal generators  
 2700 vectorscopes

2720 VITS analyzers  
 2740 waveform monitors  
 2760 Voltmeters  
 2780 VSWR & Power Meters  
 2800 Waveform Monitors

**0900 TOOLS & EQUIPMENT**

0020 Cable Installation Tools & Accessories  
 0040 Cable Tools  
 0060 coring tools  
 0080 cutters  
 0100 earth anchors  
 0120 guy grips  
 0140 reverse spiral grips  
 0160 Tool Kits



# 0100—ANTENNAS, TOWERS & EQUIPMENT

## 0100-0020 Amplifiers

ANIXTER CANADA INC. (d)—C-71  
 ANTRONIX INC. (m)—C-71  
 ANTRONIX SALES (m)—C-71  
 ANTSCO CORP. (m)—C-71  
 BLONDER-TONGUE LABORATORIES INC. (m)—C-73  
 BROADBAND ENGINEERING INC. (m)—C-74  
 BSM BROADCAST SYSTEMS INC. (m)—C-74  
 CABLE CONVERTER SERVICES CORP. (r)—C-74  
 CABLE SERVICES CO. INC. (d & r)—C-74  
 CABLE TV SUPPLY CO. INC. (d)—C-74  
**THE CAMERA MART INC. (d & r)—C-75**  
 CATEL TELECOMMUNICATIONS (m)—C-75  
 CATV SERVICES INC. (d)—C-75  
 C-COR ELECTRONICS INC. (m)—C-75  
 CHANNEL MASTER (m)—C-76  
 COLORMAX ELECTRONIC CORP. (d)—C-77  
**COMARK COMMUNICATIONS INC. (m)—C-77**  
 COMWAVE (m & d & r)—C-77  
 JERRY CONN ASSOCIATES INC. (d)—C-77  
 CROWN INTERNATIONAL INC. (m)—C-78  
 C.W.Y. ELECTRONICS (d)—C-78  
 dB COMMUNICATIONS INC. (d)—C-78  
 DECIBEL PRODUCTS INC. (m)—C-78  
 ELECTROLINE TV EQUIPMENT INC. (m)—C-81  
 EM ELECTRONICS INC. (m & d)—C-81  
 FUTURE PRODUCTIONS INC. (m)—C-82  
 G. C. ELECTRONICS CO. (m)—C-83  
 GLOBAL SYSTEMS CORP. (m)—C-83  
 HEWLETT-PACKARD CO. (m)—C-84  
 INTERNATIONAL MICROWAVE CORP. (m)—C-86  
 ITS CORP. (m)—C-86  
 JOHNSON ELECTRONICS INC. (m)—C-87  
 KES INC. (d)—C-87  
 KEYSTONE ELECTRONICS CORP. (d & r)—C-87  
 LIGHTING ELECTRIC OF PENNSYLVANIA INC. (d)—C-89  
 LINDSAY SPECIALTY PRODUCTS (m)—C-89  
 LNR COMMUNICATIONS INC. (m)—C-89  
 MEGA HERTZ SALES (d)—C-92  
**MIDWEST CORP. (d)—C-92**  
 MOTOROLA INC., COMMUNICATIONS SECTION (m)—C-93  
 PENN STATE CABLE COMMUNICATIONS (r)—C-95  
 T. R. PITTS CO. (d)—C-96  
 QUALITY RF SERVICES INC. (r)—C-97  
 RMS ELECTRONICS INC./CATV DIVISION (m)—C-98  
 RMT ENGINEERING INC. (d)—C-98  
 S.A.L. COMMUNICATIONS INC. (d)—C-99  
 SATELLITE SIGNALS INC. (d)—C-99  
 SCIENTIFIC-ATLANTA INC. (m)—C-99  
 SPECTRUM MEGA HERTZ (d)—C-101  
 TAPE-ATHON CORP. (m)—C-102  
 TELE-WIRE SUPPLY CORP. (d)—C-103  
 TEPCO CORP. (m)—C-104  
 TEXSCAN CORPORATION (m)—C-104  
 TONER CABLE EQUIPMENT INC. (d)—C-106  
 TRIPLE CROWN ELECTRONICS INC. (m)—C-106  
 TRW RF DEVICES DIVISION (m)—C-106  
 VIEWSONICS INC. (m)—C-108  
 WEATHER SCAN INC. (d)—C-108

## 0100-0040 Antenna Accessories

THE ABCOM CORP. (d)—C-68

ANIXTER CANADA INC. (d)—C-71  
 ANTENNAS FOR COMMUNICATIONS (m)—C-71  
 ANTSCO CORP. (m)—C-71  
 CABLE SERVICES CO. INC. (d)—C-74  
 CABLE TV SUPPLY CO. INC. (d)—C-74  
 CHANNEL MASTER (m)—C-76  
 COLORMAX ELECTRONIC CORP. (d)—C-77  
 COMPREHENSIVE VIDEO SUPPLY CORP. (d)—C-77  
 COMWEST (d)—C-77  
 CONTINENTAL ELECTRONICS (m & d)—C-77  
 CUSHCRAFT CORP. (m)—C-78  
 C.W.Y. ELECTRONICS (d)—C-78  
 dB COMMUNICATIONS INC. (d)—C-78  
 DECIBEL PRODUCTS INC. (m)—C-78  
 DIELECTRIC COMMUNICATIONS (m)—C-79  
 DONLEY INTERNATIONAL INC. (d)—C-79  
 ELECTROLINE TV EQUIPMENT INC. (m)—C-81  
 GABRIEL ELECTRONICS INC. (m)—C-82  
 G. C. ELECTRONICS CO. (m)—C-83  
 GENERAL ELECTRIC CO. (CCTV Operation) (m)—C-83  
 HARRIS CORP. (Broadcast Division) (m)—C-84  
 JOHNSON ELECTRONICS INC. (d)—C-87  
 KINTRONIC LABORATORIES INC. (m)—C-87  
 LDL COMMUNICATIONS INC. (m)—C-88  
 LIGHTING ELECTRIC OF PENNSYLVANIA INC. (d)—C-89  
 LINDSAY SPECIALTY PRODUCTS (m)—C-89  
 MARK ANTENNA PRODUCTS INC. (m)—C-90  
 MEGA HERTZ SALES (d)—C-92  
 MICRO COMMUNICATIONS INC. (m)—C-92  
**MIDWEST CORP. (d)—C-92**  
 MOTOROLA INC., COMMUNICATIONS SECTION (m)—C-93  
 PACIFIC TOWER CO. (d & r)—C-95  
 PENN STATE CABLE COMMUNICATIONS (r)—C-95  
 T. R. PITTS CO. (d)—C-96  
 RADIO RESOURCES INC. (d)—C-97  
 RMT ENGINEERING INC. (d)—C-98  
 ROHN (m)—C-98  
 SCIENTIFIC-ATLANTA INC. (m)—C-99  
 SHAROUBIM INTERNATIONAL CO. (d)—C-100  
 SHIVELY LABORATORIES INC. (m)—C-100  
 SIMPLICITY TOOL CO./SITCO ANTENNAS (m)—C-100  
 SPECTRUM MEGA HERTZ (d)—C-101  
 STEVENS TOWER CO. INC. (d & r)—C-101  
**SWR INC. (m)—C-102**  
 TELE-WIRE SUPPLY CORP. (d)—C-103  
 TOWNSEND BROADCAST SYSTEMS INC. (d)—C-106  
 VECTOR TECHNOLOGY INC. (m)—C-107  
 VERTEX COMMUNICATIONS CORP. (m)—C-107  
 WALTON TOWERS INC. (r)—C-108

## 0100-0060

### —alignment systems, microwave

L & R COMMUNICATIONS LTD. (m)—C-88  
 LIGHTING ELECTRIC OF PENNSYLVANIA INC. (d)—C-89  
 NARDA MICROWAVE CORP. (m)—C-94  
 PENN STATE CABLE COMMUNICATIONS (r)—C-95  
 STEVENS TOWER CO. INC. (d & r)—C-101  
 WALTON TOWERS INC. (r)—C-108  
 WESTERN TELE-COMMUNICATIONS INC. (r)—C-108

## 0100-0080

### —base insulators

ANDREWS TOWER INC. (d & r)—C-70  
 FRED A. NUDD CORP. (d)—C-94  
 PACIFIC TOWER CO. (d & r)—C-95  
 ROHN (m)—C-98  
 STEVENS TOWER CO. INC. (d & r)—C-101

## 0100-0100

### —baluns

ANTRONIX INC. (m)—C-71  
 ANTSCO CORP. (m)—C-71  
 AVA ELECTRONICS CORP. (m)—C-72  
 CUSHCRAFT CORP. (m)—C-78  
 DIELECTRIC COMMUNICATIONS (m)—C-79  
 ELECTRO IMPULSE INC. (m)—C-81  
**INTERCEPT COMMUNICATIONS PRODUCTS INC. (m)—C-86**  
 JAMPRO ANTENNAS INC. (m)—C-86  
 LINDSAY SPECIALTY PRODUCTS (m)—C-89  
 MARCONI COMMUNICATION SYSTEMS LTD. (m)—C-90  
 RMS ELECTRONICS INC./CATV DIVISION (m)—C-98  
 SCALA ELECTRONIC CORP. (m)—C-99  
 SHIVELY LABORATORIES INC. (m)—C-100  
 SIMPLICITY TOOL CO./SITCO ANTENNAS (m)—C-100  
 TONER CABLE EQUIPMENT INC. (d)—C-106  
 VECTOR TECHNOLOGY INC. (m)—C-107

## 0100-0120

### —current controllers

dB COMMUNICATIONS INC. (d)—C-78  
 INTERNATIONAL MICROWAVE CORP. (r)—C-86  
 MICRODYNE CORP. (m)—C-92

## 0100-0140

### —current meters

dB COMMUNICATIONS INC. (d)—C-78  
 SPECTRUM MEGA HERTZ (d)—C-101  
 VECTOR TECHNOLOGY INC. (m)—C-107  
 VIEWSONICS INC. (m)—C-108

## 0100-0160

### —diplexers

AIRTRON (div. of Litton Systems Inc.) (m)—C-68  
 ANTRONIX INC. (m)—C-71  
**COMARK COMMUNICATIONS INC. (m)—C-77**  
 DIELECTRIC COMMUNICATIONS (m)—C-79  
**INTERCEPT COMMUNICATIONS PRODUCTS INC. (m)—C-86**  
 ITS CORP. (m)—C-86  
 JAMPRO ANTENNAS INC. (m)—C-86  
 KEYSTONE ELECTRONICS CORP. (m & d & r)—C-87  
 MICRO COMMUNICATIONS INC. (m)—C-92  
 MICROLAB/FXR (m)—C-92  
 SHAROUBIM INTERNATIONAL CO. (d)—C-100  
 SHIVELY LABORATORIES INC. (m)—C-100  
 SIMPLICITY TOOL CO./SITCO ANTENNAS (m)—C-100  
 VECTOR TECHNOLOGY INC. (m)—C-107  
 VIEWSONICS INC. (m)—C-108  
 WIDE BAND ENGINEERING CO. (m)—C-108

## 0100-0180

### —dummy loads

AIRTRON (div. of Litton Systems Inc.) (m)—C-68  
 ALTRONIC RESEARCH INC. (m & d & r)—C-69  
 BIRD ELECTRONIC CORP. (m & d)—C-73  
 DECIBEL PRODUCTS INC. (m)—C-78  
 DIELECTRIC COMMUNICATIONS (m)—C-79  
 ELECTRO IMPULSE INC. (m)—C-81  
 HOLZBERG INC. (d)—C-84  
 KDI ELECTRONICS (m)—C-87  
 MARCONI COMMUNICATION SYSTEMS LTD. (m)—C-90  
 MICROLAB/FXR (m)—C-92  
 NARDA MICROWAVE CORP. (m)—C-94  
 SHAROUBIM INTERNATIONAL CO. (d)—C-100  
 SHIVELY LABORATORIES INC. (d)—C-100  
 VECTOR TECHNOLOGY INC. (m)—C-107

## 0100-0200

### —earth terminal positioners

THE ABCOM CORP. (d)—C-68  
**ANDREW CORP. (m)—C-70**  
 DONLEY INTERNATIONAL INC. (d)—C-79  
 MICRODYNE CORP. (m)—C-92  
 SCIENTIFIC-ATLANTA INC. (m)—C-99  
 SHAROUBIM INTERNATIONAL CO. (d)—C-100  
 VERTEX COMMUNICATIONS CORP. (m)—C-107  
 WALTON TOWERS INC. (r)—C-108  
 WEATHER SCAN INC. (d)—C-108

## 0100-0220

### —guy strain insulators

ANDREWS TOWER INC. (d & r)—C-70  
 LIGHTING ELECTRIC OF PENNSYLVANIA INC. (d)—C-89  
 ROHN (m)—C-98  
 STEVENS TOWER CO. INC. (d & r)—C-101

## 0100-0240

### —heater controls

MICRO-TRAK CORP. (m)—C-92  
 SCIENTIFIC-ATLANTA INC. (m)—C-99  
 SHIVELY LABORATORIES INC. (m)—C-100

## 0100-0260

### —ice warning systems

BIRD ELECTRONIC CORP. (m & d)—C-73  
 DECIBEL PRODUCTS INC. (m)—C-78  
 DIELECTRIC COMMUNICATIONS (d)—C-79  
 VERTEX COMMUNICATIONS CORP. (m)—C-107

## 0100-0270

### —installation services, antenna (see Services)

## 0100-0280

### —masts, E#G

DECIBEL PRODUCTS INC. (m)—C-78  
 E-N-G CORP. (m & d)—C-81

## ANTENNAS, TOWERS & EQUIPMENT—0100

FUTURE PRODUCTIONS INC. (m)—C-82  
HOLZBERG INC. (d)—C-84  
LINGO INC. (m)—C-89  
FRED A. NUDD CORP. (m)—C-94  
ROHN (m)—C-98  
TRI-EX TOWER CORP. (m)—C-106

### 0100-0300

#### —phasing/branching systems

LINDSAY SPECIALTY PRODUCTS (m)—C-89  
SIMPLICITY TOOL CO./SITCO ANTENNAS (m)—C-100  
VECTOR TECHNOLOGY INC. (m)—C-107  
WILKINSON ELECTRONICS INC. (m)—C-108

### 0100-0320

#### —radomes

DECIBEL PRODUCTS INC. (m)—C-78  
DIELECTRIC COMMUNICATIONS (m)—C-79  
JAMPRO ANTENNAS INC. (m)—C-86  
LIGHTING ELECTRIC OF PENNSYLVANIA INC. (d)—C-89  
LINDSAY SPECIALTY PRODUCTS (m)—C-89  
MICRO COMMUNICATIONS INC. (m)—C-92  
NURAD INC. (m)—C-94  
SHIVELY LABORATORIES INC. (m)—C-100  
STEVENS TOWER CO. INC. (d & r)—C-101  
SWR INC. (m)—C-102  
TEPCO CORP. (d)—C-104  
WALTON TOWERS INC. (r)—C-108

### 0100-0340

#### —remote indicators

VECTOR TECHNOLOGY INC. (m)—C-107

### 0100-0360

#### —sampling systems

ANDREW CORP. (m)—C-70  
FRED A. NUDD CORP. (d)—C-94  
VECTOR TECHNOLOGY INC. (m)—C-107

### 0100-0380

#### —static drain resistors

CUSHCRAFT CORP. (m)—C-78  
LEA DYNATECH INC. (m)—C-89  
LIGHTNING ELIMINATORS & CONSULTANTS INC. (m)—C-89  
VECTOR TECHNOLOGY INC. (m)—C-107

### 0100-0400

#### —telescoping masts

E-N-G CORP. (m & d)—C-81  
HOLZBERG INC. (d)—C-84  
RF TECHNOLOGY INC. (d)—C-98  
ROHN (m)—C-98  
TRI-EX TOWER CORP. (m)—C-106

### 0100-0420

#### —transfer switches

DELTA ELECTRONICS INC. (m)—C-78  
DIELECTRIC COMMUNICATIONS (m)—C-79  
DOW-KEY MICROWAVE CORP. (m)—C-79  
MICRO COMMUNICATIONS INC. (m)—C-92  
SHIVELY LABORATORIES INC. (m)—C-100  
VECTOR TECHNOLOGY INC. (m)—C-107

### 0100-0440

#### —tuning units

dB COMMUNICATIONS INC. (d)—C-78  
DECIBEL PRODUCTS INC. (m)—C-78

HOLZBERG INC. (d)—C-84  
JOHNSON ELECTRONICS INC. (m)—C-87  
NURAD INC. (m)—C-94  
VECTOR TECHNOLOGY INC. (m)—C-107

### 0100-0460

#### —VSWR units

BIRD ELECTRONIC CORP. (m & d)—C-73  
dB PRODUCTS INC. (m)—C-78  
NARDA MICROWAVE CORP. (m)—C-94  
SHIVELY LABORATORIES INC. (m)—C-100  
SWR INC. (m)—C-102

### 0100-0480

#### —waveguides

AIRTRON (div. of Litton Systems Inc.) (m)—C-68  
ANDREW CORP. (m)—C-70  
COMARK COMMUNICATIONS INC. (m)—C-77  
dB COMMUNICATIONS INC. (d)—C-78  
DIELECTRIC COMMUNICATIONS (m)—C-79  
GABRIEL ELECTRONICS INC. (m)—C-82  
IMMAD BROADCAST SERVICES (r)—C-84  
L & R COMMUNICATIONS LTD. (m)—C-88  
LDL COMMUNICATIONS INC. (d)—C-88  
LIGHTING ELECTRIC OF PENNSYLVANIA INC. (d & r)—C-89  
MICRO COMMUNICATIONS INC. (m)—C-92  
MICRODYNE CORP. (m)—C-92  
MICROLAB/FXR (m)—C-92  
FRED A. NUDD CORP. (d)—C-94  
RF TECHNOLOGY INC. (d)—C-98  
SHIVELY LABORATORIES INC. (d)—C-100  
SWAGER COMMUNICATIONS INC. (m & d & r)—C-102  
SWR INC. (m)—C-102  
TEPCO CORP. (d)—C-104  
WALTON TOWERS INC. (r)—C-108

### 0100-0500

#### Antennas

AIRTRON (div. of Litton Systems Inc.) (m)—C-68  
ANIXTER CANAUA INC. (d)—C-71  
ANTENNAS FOR COMMUNICATIONS (m)—C-71  
BOGNER BROADCAST EQUIPMENT CORP. (m)—C-73  
CABLE SERVICES CO. INC. (d)—C-74  
CABLE TV SUPPLY CO. INC. (d)—C-74  
CHANNEL MASTER (m)—C-76  
COLORMAX ELECTRONIC CORP. (d)—C-77  
COMARK COMMUNICATIONS INC. (d)—C-77  
COMTECH ANTENNA DIV. (m)—C-77  
COMWEST (d)—C-77  
JERRY CONN ASSOCIATES INC. (d)—C-77  
CUSHCRAFT CORP. (m)—C-78  
C.W.V. ELECTRONICS (d)—C-78  
DECIBEL PRODUCTS INC. (m)—C-78  
DIELECTRIC COMMUNICATIONS (m)—C-79  
DONLEY INTERNATIONAL INC. (d)—C-79  
ELECTRONICS, MISSILES & COMMUNICATIONS INC. (d)—C-81  
EM ELECTRONICS INC. (d)—C-81  
EXPRESS TOWER CO. INC. (d)—C-81  
GABRIEL ELECTRONICS INC. (m)—C-82  
G. C. ELECTRONICS CO. (m)—C-83  
GENERAL ELECTRIC CO. (CCTV Operation) (m)—C-83  
HARRIS CORP. (Broadcast Division) (m)—C-84  
HARRIS CORP. (Business Communication Systems Div.) (m)—C-84  
HOLZBERG INC. (d)—C-84  
JAMPRO ANTENNAS INC. (m)—C-86  
KES INC. (d)—C-87  
KEYSTONE ELECTRONICS CORP. (m & d)—C-87  
LAKE SYSTEMS CORP. (d)—C-88  
LANCE INDUSTRIES (m)—C-88  
LDL COMMUNICATIONS INC. (m)—C-88

LIGHTING ELECTRIC OF PENNSYLVANIA INC. (r)—C-89  
LINDSAY SPECIALTY PRODUCTS (m)—C-89  
MARCONI COMMUNICATION SYSTEMS LTD. (m)—C-90  
MARK ANTENNA PRODUCTS INC. (m)—C-90  
MEGA HERTZ SALES (d)—C-92  
MICRO COMMUNICATIONS INC. (m)—C-92  
MIOWEST CORP. (d)—C-92  
MOTOROLA INC., COMMUNICATIONS SECTOR (m)—C-93  
MULTITENNA CORP. OF AMERICA (m)—C-94  
FRED A. NUDD CORP. (d & r)—C-94  
NURAD INC. (m)—C-94  
PACIFIC TOWER CO. (r)—C-95  
PENN STATE CABLE COMMUNICATIONS (r)—C-95  
T. R. PITTS CO. (d)—C-96  
RADIATION SYSTEMS INC. (m)—C-97  
RADIO RESOURCES INC. (d)—C-97  
RF TECHNOLOGY INC. (d)—C-98  
ROHDE & SCHWARZ POLARAD INC. (d)—C-98  
SATELLITE SIGNALS INC. (d)—C-99  
SCALA ELECTRONIC CORP. (m)—C-99  
SCIENTIFIC-ATLANTA INC. (m)—C-99  
SHAROUBIM INTERNATIONAL CO. (d)—C-100  
SHIVELY LABORATORIES INC. (m)—C-100  
SIMPLICITY TOOL CO./SITCO ANTENNAS (m)—C-100  
SPECTRUM MEGA HERTZ (d)—C-101  
STEVENS TOWER CO. INC. (d & r)—C-101  
SWR INC. (m)—C-102  
TELE-WIRE SUPPLY CORP. (d)—C-103  
TEPCO CORP. (d)—C-104  
THOMSON LGT (m)—C-104  
VERTEX COMMUNICATIONS CORP. (m)—C-107  
WALTON TOWERS INC. (r)—C-108

### 0100-0520

#### —receiving

BOGNER BROADCAST EQUIPMENT CORP. (m)—C-73  
COMTECH ANTENNA DIV. (m)—C-77  
CUSHCRAFT CORP. (m)—C-78  
ELECTRONICS, MISSILES & COMMUNICATIONS INC. (d)—C-81  
HARRIS CORP. (Business Communication Systems Div.) (m)—C-84  
K-TECH (r)—C-88  
LANCE INDUSTRIES (m)—C-88  
LIGHTING ELECTRIC OF PENNSYLVANIA INC. (r)—C-89  
LINDSAY SPECIALTY PRODUCTS (m)—C-89  
MEGA HERTZ SALES (d)—C-92  
MICRODYNE CORP. (m)—C-92  
MULTITENNA CORP. OF AMERICA (m)—C-94  
FRED A. NUDD CORP. (d & r)—C-94  
NURAD INC. (m)—C-94  
PACIFIC TOWER CO. (r)—C-95  
PENN STATE CABLE COMMUNICATIONS (r)—C-95  
T. R. PITTS CO. (d)—C-96  
RADIATION SYSTEMS INC. (m)—C-97  
SATELLITE SIGNALS INC. (d)—C-99  
SCALA ELECTRONIC CORP. (m)—C-99  
SCIENTIFIC-ATLANTA INC. (m)—C-99  
SHAROUBIM INTERNATIONAL CO. (d)—C-100  
SIMPLICITY TOOL CO./SITCO ANTENNAS (m)—C-100  
SPECTRUM MEGA HERTZ (d)—C-101  
STEVENS TOWER CO. INC. (d & r)—C-101  
TELE-WIRE SUPPLY CORP. (d)—C-103  
TEPCO CORP. (d)—C-104  
TONER CABLE EQUIPMENT INC. (d)—C-106  
VERTEX COMMUNICATIONS CORP. (m)—C-107  
WALTON TOWERS INC. (r)—C-108  
WEATHER SCAN INC. (d)—C-108

### 0100-0540

#### —receiving antennas-earth terminal dishes

ALOEN ELECTRONICS INC. (m)—C-68

ANDREW CORP. (m)—C-70  
AUTOMATION TECHNIQUES INC. (m)—C-72  
BLONDER-TONGUE LABORATORIES INC. (m)—C-73  
COLORMAX ELECTRONIC CORP. (d)—C-77  
COMSONICS INC. (r)—C-77  
COMTECH ANTENNA DIV. (m)—C-77  
DONLEY INTERNATIONAL INC. (d)—C-79  
GENERAL INSTRUMENT CORP. (CABLE HOME GROUP) (m)—C-83  
HARRIS CORP. (Business Communication Systems Div.) (m)—C-84  
K-TECH (r)—C-88  
LINDSAY SPECIALTY PRODUCTS (m)—C-89  
MARCONI COMMUNICATION SYSTEMS LTD. (m)—C-90  
MARK ANTENNA PRODUCTS INC. (m)—C-90  
MICRODYNE CORP. (m)—C-92  
MIOWEST CORP. (d)—C-92  
FRED A. NUDD CORP. (d & r)—C-94  
PACIFIC TOWER CO. (r)—C-95  
PENN STATE CABLE COMMUNICATIONS (r)—C-95  
RADIATION SYSTEMS INC. (m)—C-97  
S.A.L. COMMUNICATIONS INC. (d)—C-99  
SCIENTIFIC-ATLANTA INC. (m)—C-99  
SHAROUBIM INTERNATIONAL CO. (d)—C-100  
SPECTRUM MEGA HERTZ (d)—C-101  
TONER CABLE EQUIPMENT INC. (d)—C-106  
VERTEX COMMUNICATIONS CORP. (m)—C-107  
WALTON TOWERS INC. (r)—C-108  
WEATHER SCAN INC. (d)—C-108  
WESTERN TELE-COMMUNICATIONS INC. (r)—C-108

### 0100-0560

#### —receiving antennas-FM

CADCO INC. (m)—C-75  
CATEL TELECOMMUNICATIONS (m)—C-75  
COMARK COMMUNICATIONS INC. (m)—C-77  
DONLEY INTERNATIONAL INC. (d)—C-79  
EXPRESS TOWER CO. INC. (d)—C-81  
G. C. ELECTRONICS CO. (m)—C-83  
JAMPRO ANTENNAS INC. (m)—C-86  
JOHNSON ELECTRONICS INC. (d)—C-87  
KES INC. (d)—C-87  
LINDSAY SPECIALTY PRODUCTS (m)—C-89  
LNR COMMUNICATIONS INC. (m)—C-89  
FRED A. NUDD CORP. (d & r)—C-94  
PENN STATE CABLE COMMUNICATIONS (r)—C-95  
SCALA ELECTRONIC CORP. (m)—C-99  
SCIENTIFIC-ATLANTA INC. (m)—C-99  
SHAROUBIM INTERNATIONAL CO. (d)—C-100  
SIMPLICITY TOOL CO./SITCO ANTENNAS (m)—C-100  
SPECTRUM MEGA HERTZ (d)—C-101  
STEVENS TOWER CO. INC. (d & r)—C-101  
TELEVISION TECHNOLOGY CORP. (d)—C-103  
TEPCO CORP. (d)—C-104  
THOMSON LGT (m)—C-104  
WALTON TOWERS INC. (r)—C-108  
WILKINSON ELECTRONICS INC. (d)—C-108

### 0100-0580

#### —receiving antennas-MF

AVANTEK INC. (Telecommunications Div.) (m & r)—C-72  
MARCONI COMMUNICATION SYSTEMS LTD. (m)—C-90  
FRED A. NUDD CORP. (d & r)—C-94  
SHAROUBIM INTERNATIONAL CO. (d)—C-100  
STEVENS TOWER CO. INC. (d & r)—C-101  
TELEVISION TECHNOLOGY CORP. (d)—C-103  
WILKINSON ELECTRONICS INC. (d)—C-108

### 0100-0600

#### —receiving antennas-microwave

ACRODYNE INDUSTRIES INC. (d)—C-68  
AIRTRON (div. of Litton Systems Inc.) (m)—C-68

**ANDREW CORP.** (m)—C-70  
**ANDREWS TOWER INC.** (d & r)—C-70  
**ANTENNAS FOR COMMUNICATIONS** (m)—C-71  
**BOGNER BROADCAST EQUIPMENT CORP.** (m)—C-73  
**DONLEY INTERNATIONAL INC.** (d)—C-79  
**EXPRESS TOWER CO. INC.** (d)—C-81  
**GABRIEL ELECTRONICS INC.** (m)—C-82  
**GENERAL TELEVISION NETWORK** (d)—C-83  
**GLOBAL SYSTEMS CORP.** (m)—C-83  
**HARRIS FARINON** (m & r)—C-84  
**HOLZBERG INC.** (d)—C-84  
**IMMAD BROADCAST SERVICES** (r)—C-84  
**INTERNATIONAL MICROWAVE CORP.** (m)—C-86  
**MARCONI COMMUNICATION SYSTEMS LTD.** (m)—C-90  
**MARK ANTENNA PRODUCTS INC.** (m)—C-90  
**MARTI ELECTRONICS INC.** (m)—C-90  
**MOTOROLA INC., COMMUNICATIONS SECTOR** (m)—C-93  
**MULTITENNA CORP. OF AMERICA** (m)—C-94  
**FRED A. NUDD CORP.** (d & r)—C-94  
**NURAD INC.** (m)—C-94  
**PACIFIC TOWER CO.** (r)—C-95  
**PENN STATE CABLE COMMUNICATIONS** (r)—C-95  
**RADIATION SYSTEMS INC.** (m)—C-97  
**RF TECHNOLOGY INC.** (m)—C-98  
**SCALA ELECTRONIC CORP.** (m)—C-99  
**SHAROUBIM INTERNATIONAL CO.** (d)—C-100  
**STEVENS TOWER CO. INC.** (d & r)—C-101  
**TELEVISION TECHNOLOGY CORP.** (d)—C-103  
**TEPCO CORP.** (d)—C-104  
**TEXSCAN CORPORATION** (m)—C-104  
**THOMSON ELECTRONIC TUBE DIV.** (m)—C-104  
**WALTON TOWERS INC.** (r)—C-108  
**WESTERN TELE-COMMUNICATIONS INC.** (r)—C-108

**0100-0620**

**—receiving antennas-remote pickup**

**CUSHCRAFT CORP.** (m)—C-78  
**dB COMMUNICATIONS INC.** (d)—C-78  
**DONLEY INTERNATIONAL INC.** (d)—C-79  
**GORMAN-REDLICH MANUFACTURING CO.** (m)—C-83  
**HOLZBERG INC.** (d)—C-84  
**MARTI ELECTRONICS INC.** (m)—C-90  
**FRED A. NUDD CORP.** (d)—C-94  
**NURAD INC.** (m)—C-94  
**RF TECHNOLOGY INC.** (m)—C-98  
**SCALA ELECTRONIC CORP.** (m)—C-99  
**TELEVISION TECHNOLOGY CORP.** (d)—C-103  
**TEPCO CORP.** (d)—C-104  
**WALTON TOWERS INC.** (r)—C-108  
**WILKINSON ELECTRONICS INC.** (d)—C-108

**0100-0640**

**—receiving antennas-STL**

**ANDREW CORP.** (m)—C-70  
**DECIBEL PRODUCTS INC.** (m)—C-78  
**DONLEY INTERNATIONAL INC.** (d)—C-79  
**EXPRESS TOWER CO. INC.** (d)—C-81  
**GABRIEL ELECTRONICS INC.** (m)—C-82  
**GLOBAL SYSTEMS CORP.** (m)—C-83  
**HARRIS FARINON** (m & r)—C-84  
**INTERNATIONAL MICROWAVE CORP.** (m)—C-86  
**LINDSAY SPECIALTY PRODUCTS** (m)—C-89  
**MARTI ELECTRONICS INC.** (m)—C-90  
**FRED A. NUDD CORP.** (d & r)—C-94  
**NURAD INC.** (m)—C-94  
**RF TECHNOLOGY INC.** (m)—C-98  
**SCALA ELECTRONIC CORP.** (m)—C-99  
**STEVENS TOWER CO. INC.** (d & r)—C-101  
**TELEVISION TECHNOLOGY CORP.** (d)—C-103  
**TEPCO CORP.** (d)—C-104  
**WALTON TOWERS INC.** (r)—C-108  
**WILKINSON ELECTRONICS INC.** (d)—C-108

**0100-0660**

**—receiving antennas-UHF**

**ACRODYNE INDUSTRIES INC.** (d)—C-68  
**ANDREWS TOWER INC.** (d & r)—C-70  
**BLONDER-TONGUE LABORATORIES INC.** (m)—C-73  
**BOGNER BROADCAST EQUIPMENT CORP.** (m)—C-73  
**CADCO INC.** (m)—C-75  
**CATEL TELECOMMUNICATIONS** (m)—C-75  
**CUSHCRAFT CORP.** (m)—C-78  
**DONLEY INTERNATIONAL INC.** (d)—C-79  
**EXPRESS TOWER CO. INC.** (d)—C-81  
**G. C. ELECTRONICS CO.** (m)—C-83  
**HOLZBERG INC.** (d)—C-84  
**KES INC.** (d)—C-87  
**LANCE INDUSTRIES** (m)—C-88  
**LINDSAY SPECIALTY PRODUCTS** (m)—C-89  
**MARCONI COMMUNICATION SYSTEMS LTD.** (m)—C-90  
**MARTI ELECTRONICS INC.** (m)—C-90  
**MICRO COMMUNICATIONS INC.** (m)—C-92  
**MULTITENNA CORP. OF AMERICA** (m)—C-94  
**FRED A. NUDD CORP.** (d & r)—C-94  
**NURAD INC.** (m)—C-94  
**PACIFIC TOWER CO.** (r)—C-95  
**PENNA STATE CABLE COMMUNICATIONS** (r)—C-95  
**SCALA ELECTRONIC CORP.** (m)—C-99  
**SCIENTIFIC-ATLANTA INC.** (m)—C-99  
**SHAROUBIM INTERNATIONAL CO.** (d)—C-100  
**SIMPLICITY TOOL CO./SITCO ANTENNAS** (m)—C-100  
**SPECTRUM MEGA HERTZ** (d)—C-101  
**STEVENS TOWER CO. INC.** (d & r)—C-101  
**TELEVISION TECHNOLOGY CORP.** (d)—C-103  
**THOMSON ELECTRONIC TUBE DIV.** (m)—C-104  
**THOMSON LGT** (m)—C-104  
**TONER CABLE EQUIPMENT INC.** (d)—C-106  
**WALTON TOWERS INC.** (r)—C-108

**0100-0680**

**—receiving antennas-VHF**

**ACRODYNE INDUSTRIES INC.** (d)—C-68  
**ANDREWS TOWER INC.** (d & r)—C-70  
**BLONDER-TONGUE LABORATORIES INC.** (m)—C-73  
**BOGNER BROADCAST EQUIPMENT CORP.** (m)—C-73  
**CADCO INC.** (m)—C-75  
**CATEL TELECOMMUNICATIONS** (m)—C-75  
**CUSHCRAFT CORP.** (m)—C-78  
**DONLEY INTERNATIONAL INC.** (d)—C-79  
**EXPRESS TOWER CO. INC.** (d)—C-81  
**G. C. ELECTRONICS CO.** (m)—C-83  
**HOLZBERG INC.** (d)—C-84  
**INTERNATIONAL MICROWAVE CORP.** (m)—C-86  
**KES INC.** (d)—C-87  
**LANCE INDUSTRIES** (m)—C-88  
**LINDSAY SPECIALTY PRODUCTS** (m)—C-89  
**MARCONI COMMUNICATION SYSTEMS LTD.** (m)—C-90  
**MARTI ELECTRONICS INC.** (m)—C-90  
**MICRO COMMUNICATIONS INC.** (m)—C-92  
**MULTITENNA CORP. OF AMERICA** (m)—C-94  
**FRED A. NUDD CORP.** (d & r)—C-94  
**PACIFIC TOWER CO.** (r)—C-95  
**PENN STATE CABLE COMMUNICATIONS** (r)—C-95  
**SCALA ELECTRONIC CORP.** (m)—C-99  
**SCIENTIFIC-ATLANTA INC.** (m)—C-99  
**SHAROUBIM INTERNATIONAL CO.** (d)—C-100  
**SIMPLICITY TOOL CO./SITCO ANTENNAS** (m)—C-100  
**SPECTRUM MEGA HERTZ** (d)—C-101  
**STEVENS TOWER CO. INC.** (d & r)—C-101  
**TEPCO CORP.** (d)—C-104  
**THOMSON ELECTRONIC TUBE DIV.** (m)—C-104  
**THOMSON LGT** (m)—C-104  
**TONER CABLE EQUIPMENT INC.** (d)—C-106  
**WALTON TOWERS INC.** (r)—C-108

**TV TRANSMITTING ANTENNAS UHF VHF MDS ITFS**

We make them smarter

**BOGNER**

401 Railroad Avenue  
 Westbury, NY 11590  
 (516) 997-7800

**0100-0700**

**—transmitting**

**BOGNER BROADCAST EQUIPMENT CORP.** (m)—C-73  
**COMTECH ANTENNA DIV.** (m)—C-77  
**COMWAVE** (d)—C-77  
**CONTINENTAL ELECTRONICS** (d)—C-77  
**CUSHCRAFT CORP.** (m)—C-78  
**ELECTRONICS, MISSILES & COMMUNICATIONS INC.** (d)—C-81  
**HARRIS CORP. (Broadcast Division)** (m)—C-84  
**HOLZBERG INC.** (d)—C-84  
**INTERNATIONAL MICROWAVE CORP.** (m)—C-86  
**JAMPRO ANTENNAS INC.** (m)—C-86  
**KINTRONIC LABORATORIES INC.** (m)—C-87  
**LAKE SYSTEMS CORP.** (d)—C-88  
**LDL COMMUNICATIONS INC.** (m)—C-88  
**LIGHTING ELECTRIC OF PENNSYLVANIA INC.** (r)—C-89  
**LINDSAY SPECIALTY PRODUCTS** (m)—C-89  
**LINGO INC.** (m)—C-89  
**MARCONI COMMUNICATION SYSTEMS LTD.** (m)—C-90  
**MEGA HERTZ SALES** (d)—C-92  
**MICRO COMMUNICATIONS INC.** (m)—C-92  
**MICRODYNE CORP.** (m)—C-92  
**MIDWEST COMMUNICATIONS CORP.** (d)—C-92  
**MULTITENNA CORP. OF AMERICA** (m)—C-94  
**FRED A. NUDD CORP.** (r)—C-94  
**NURAD INC.** (m)—C-94  
**RADIATION SYSTEMS INC.** (m)—C-97  
**SCALA ELECTRONIC CORP.** (m)—C-99  
**SCIENTIFIC-ATLANTA INC.** (m)—C-99  
**SHAROUBIM INTERNATIONAL CO.** (d)—C-100  
**SHIVELY LABORATORIES INC.** (m)—C-100  
**STEVENS TOWER CO. INC.** (d & r)—C-101  
**SWR INC.** (m)—C-102  
**TELE-WIRE SUPPLY CORP.** (d)—C-103  
**TEPCO CORP.** (d)—C-104  
**THOMSON LGT** (m)—C-104  
**TOWNSEND BROADCAST SYSTEMS INC.** (d)—C-106  
**WALTON TOWERS INC.** (r)—C-108

**0100-0720**

**—transmitting antennas-AM**

**DECIBEL PRODUCTS INC.** (m)—C-78  
**INTERNATIONAL MICROWAVE CORP.** (m)—C-86  
**JAMPRO ANTENNAS INC.** (d)—C-86  
**KINTRONIC LABORATORIES INC.** (m)—C-87  
**LDL COMMUNICATIONS INC.** (m)—C-88  
**MARCONI COMMUNICATION SYSTEMS LTD.** (m)—C-90  
**FRED A. NUDD CORP.** (d & r)—C-94  
**PACIFIC TOWER CO.** (r)—C-95  
**SHAROUBIM INTERNATIONAL CO.** (d)—C-100  
**STEVENS TOWER CO. INC.** (d & r)—C-101  
**TELEVISION TECHNOLOGY CORP.** (d)—C-103  
**WALTON TOWERS INC.** (r)—C-108  
**WILKINSON ELECTRONICS INC.** (m)—C-108

**0100-0740**

**—transmitting antennas-AM directional systems**

**INTERNATIONAL MICROWAVE CORP.** (m)—C-86  
**JAMPRO ANTENNAS INC.** (d)—C-86

**KINTRONIC LABORATORIES INC.** (m)—C-87  
**LDL COMMUNICATIONS INC.** (m)—C-88  
**MARCONI COMMUNICATION SYSTEMS LTD.** (m)—C-90  
**FRED A. NUDD CORP.** (d & r)—C-94  
**SHAROUBIM INTERNATIONAL CO.** (d)—C-100  
**STEVENS TOWER CO. INC.** (d & r)—C-101  
**TELEVISION TECHNOLOGY CORP.** (d)—C-103  
**VECTOR TECHNOLOGY INC.** (m)—C-107  
**WALTON TOWERS INC.** (r)—C-108  
**WILKINSON ELECTRONICS INC.** (d)—C-108

**0100-0760**

**—transmitting antennas-circularly polarized FM**

**BROADCAST ELECTRONICS INC.** (d)—C-74  
**COMARK COMMUNICATIONS INC.** (m)—C-77  
**CUSHCRAFT CORP.** (m)—C-78  
**DIELECTRIC COMMUNICATIONS** (m)—C-79  
**EXPRESS TOWER CO. INC.** (d)—C-81  
**IMMAD BROADCAST SERVICES** (r)—C-84  
**INTERNATIONAL MICROWAVE CORP.** (m)—C-86  
**JAMPRO ANTENNAS INC.** (m)—C-86  
**LARCAN COMMUNICATIONS EQUIPMENT INC.** (d)—C-88  
**LDL COMMUNICATIONS INC.** (m)—C-88  
**LINDSAY SPECIALTY PRODUCTS** (m)—C-89  
**MARCONI COMMUNICATION SYSTEMS LTD.** (m)—C-90  
**MICRO COMMUNICATIONS INC.** (m)—C-92  
**SHAROUBIM INTERNATIONAL CO.** (d)—C-100  
**SHIVELY LABORATORIES INC.** (m)—C-100  
**SIMPLICITY TOOL CO./SITCO ANTENNAS** (m)—C-100  
**STEVENS TOWER CO. INC.** (d & r)—C-101  
**SWR INC.** (m)—C-102  
**TELEVISION TECHNOLOGY CORP.** (d)—C-103  
**TEPCO CORP.** (d)—C-104  
**WALTON TOWERS INC.** (r)—C-108  
**WILKINSON ELECTRONICS INC.** (d)—C-108

**0100-0780**

**—transmitting antennas-circularly polarized TV**

**ANDREW CORP.** (m)—C-70  
**BOGNER BROADCAST EQUIPMENT CORP.** (m)—C-73  
**CUSHCRAFT CORP.** (m)—C-78  
**DIELECTRIC COMMUNICATIONS** (m)—C-79  
**EXPRESS TOWER CO. INC.** (d)—C-81  
**JAMPRO ANTENNAS INC.** (m)—C-86  
**LARCAN COMMUNICATIONS EQUIPMENT INC.** (d)—C-88  
**LDL COMMUNICATIONS INC.** (m)—C-88  
**LINGO INC.** (m)—C-89  
**MARCONI COMMUNICATION SYSTEMS LTD.** (m)—C-90  
**MICRO COMMUNICATIONS INC.** (m)—C-92  
**MULTITENNA CORP. OF AMERICA** (m)—C-94  
**FRED A. NUDD CORP.** (d & r)—C-94  
**SCIENTIFIC-ATLANTA INC.** (m)—C-99  
**SHAROUBIM INTERNATIONAL CO.** (d)—C-100  
**SHIVELY LABORATORIES INC.** (m)—C-100  
**SIMPLICITY TOOL CO./SITCO ANTENNAS** (m)—C-100  
**STEVENS TOWER CO. INC.** (d & r)—C-101  
**SWR INC.** (m)—C-102  
**TELEVISION TECHNOLOGY CORP.** (d)—C-103

## ANTENNAS, TOWERS & EQUIPMENT—0100

TOWNSEND BROADCAST SYSTEMS INC. (d)—C-106  
WALTON TOWERS INC. (r)—C-108

### 0100-0800

#### —transmitting antennas-microwave

ACRODYNE INDUSTRIES INC. (d)—C-68  
AIRTRON (div. of Litton Systems Inc.) (m)—C-68  
**ANDREW CORP.** (m)—C-70  
ANTENNAS FOR COMMUNICATIONS (m)—C-71  
B & B TOWERS (m)—C-73  
**BOGNER BROADCAST EQUIPMENT CORP.** (m)—C-73  
COMWAVE (d)—C-77  
EXPRESS TOWER CO. INC. (d)—C-81  
GLOBAL SYSTEMS CORP. (m)—C-83  
HARRIS FARINON (m & r)—C-84  
IMMAD BROADCAST SERVICES (r)—C-84  
INTERNATIONAL MICROWAVE CORP. (m)—C-86  
MARCONI COMMUNICATION SYSTEMS LTD. (m)—C-90  
MARK ANTENNA PRODUCTS INC. (m)—C-90  
MARTI ELECTRONICS INC. (m)—C-90  
MOTOROLA INC., COMMUNICATIONS SECTOR (m)—C-93  
MULTITENNA CORP. OF AMERICA (m)—C-94  
NURAD INC. (m)—C-94  
PACIFIC TOWER CO. (r)—C-95  
RADIATION SYSTEMS INC. (m)—C-97  
RF TECHNOLOGY INC. (m)—C-98  
ROCKWELL INTERNATIONAL CORP. (m)—C-98  
RÖHDE & SCHWARZ POLARAD INC. (m)—C-98  
SCALA ELECTRONIC CORP. (m)—C-99  
STEVENS TOWER CO. INC. (d & r)—C-101  
TELEVISION TECHNOLOGY CORP. (d)—C-103  
TEPCO CORP. (d)—C-104  
THOMSON ELECTRONIC TUBE DIV. (m)—C-104  
TOWNSEND BROADCAST SYSTEMS INC. (d)—C-106  
WALTON TOWERS INC. (r)—C-108  
WESTERN TELE-COMMUNICATIONS INC. (r)—C-108

### 0100-0820

#### —transmitting antennas-microwave portable

AIRTRON (div. of Litton Systems Inc.) (m)—C-68  
HARRIS FARINON (m & r)—C-84  
INTERNATIONAL MICROWAVE CORP. (m)—C-86  
NURAD INC. (m)—C-94  
RF TECHNOLOGY INC. (m)—C-98  
SCALA ELECTRONIC CORP. (m)—C-99  
TELEVISION TECHNOLOGY CORP. (d)—C-103  
THOMSON ELECTRONIC TUBE DIV. (m)—C-104  
WALTON TOWERS INC. (r)—C-108

### 0100-0840

#### —transmitting antennas-remote for radio

CUSHCRAFT CORP. (m)—C-78  
DECIBEL PRODUCTS INC. (m)—C-78  
HARRIS FARINON (m & r)—C-84  
MARTI ELECTRONICS INC. (m)—C-90  
SCALA ELECTRONIC CORP. (m)—C-99  
TELEVISION TECHNOLOGY CORP. (d)—C-103  
WALTON TOWERS INC. (r)—C-108

### 0100-0860

#### —transmitting antennas-STL

THE ABCOM CORP. (d)—C-68  
**ANDREW CORP.** (m)—C-70

ELECTRONICS, MISSILES & COMMUNICATIONS INC. (d)—C-81  
EXPRESS TOWER CO. INC. (d)—C-81  
GABRIEL ELECTRONICS INC. (m)—C-82  
GLOBAL SYSTEMS CORP. (m)—C-83  
HARRIS FARINON (m & r)—C-84  
INTERNATIONAL MICROWAVE CORP. (m)—C-86  
MARTI ELECTRONICS INC. (m)—C-90  
FRED A. NUDD CORP. (d & r)—C-94  
NURAD INC. (m)—C-94  
PACIFIC TOWER CO. (r)—C-95  
RF TECHNOLOGY INC. (m)—C-98  
SCALA ELECTRONIC CORP. (m)—C-99  
STEVENS TOWER CO. INC. (d & r)—C-101  
TELEVISION TECHNOLOGY CORP. (d)—C-103  
WALTON TOWERS INC. (r)—C-108  
WILKINSON ELECTRONICS INC. (d)—C-108

### 0100-0880

#### —transmitting antennas-TV CP

THE ABCOM CORP. (d)—C-68

### 0100-0900

#### —transmitting antennas-TV HP

THE ABCOM CORP. (d)—C-68  
**BOGNER BROADCAST EQUIPMENT CORP.** (m)—C-73  
DIELECTRIC COMMUNICATIONS (m)—C-79  
DONLEY INTERNATIONAL INC. (d)—C-79  
EXPRESS TOWER CO. INC. (d)—C-81  
JAMPRO ANTENNAS INC. (m)—C-86  
LARCAN COMMUNICATIONS EQUIPMENT INC. (m & d)—C-88  
LDL COMMUNICATIONS INC. (m)—C-88  
MICRO COMMUNICATIONS INC. (m)—C-92  
MOTOROLA INC., COMMUNICATIONS SECTOR (m)—C-93  
MULTITENNA CORP. OF AMERICA (m)—C-94  
PACIFIC TOWER CO. (r)—C-95  
SCALA ELECTRONIC CORP. (m)—C-99  
SHIVELY LABORATORIES INC. (m)—C-100  
**SWR INC.** (m)—C-102  
TELEVISION TECHNOLOGY CORP. (d)—C-103  
THOMSON ELECTRONIC TUBE DIV. (m)—C-104  
TOWNSEND BROADCAST SYSTEMS INC. (d)—C-106

### 0100-0920

#### —transmitting antennas-TV UHF

THE ABCOM CORP. (d)—C-68  
ACRODYNE INDUSTRIES INC. (d)—C-68  
**ANDREW CORP.** (m)—C-70  
**BOGNER BROADCAST EQUIPMENT CORP.** (m)—C-73  
**COMARK COMMUNICATIONS INC. (d)**—C-77  
CUSHCRAFT CORP. (m)—C-78  
DIELECTRIC COMMUNICATIONS (m)—C-79  
DONLEY INTERNATIONAL INC. (d)—C-79  
ELECTRONICS, MISSILES & COMMUNICATIONS INC. (d)—C-81  
EXPRESS TOWER CO. INC. (d)—C-81  
IMMAD BROADCAST SERVICES (r)—C-84  
JAMPRO ANTENNAS INC. (m)—C-86  
LARCAN COMMUNICATIONS EQUIPMENT INC. (d)—C-88  
LDL COMMUNICATIONS INC. (m)—C-88  
LINDSAY SPECIALTY PRODUCTS (m)—C-89  
LINGO INC. (m)—C-89  
MICRO COMMUNICATIONS INC. (m)—C-92  
MULTITENNA CORP. OF AMERICA (m)—C-94  
NURAD INC. (m)—C-94  
PACIFIC TOWER CO. (r)—C-95  
PESA AMERICA INC. (m)—C-96  
SCALA ELECTRONIC CORP. (m)—C-99  
SHAROUBIM INTERNATIONAL CO. (d)—C-100  
SHIVELY LABORATORIES INC. (m)—C-100  
SIMPLICITY TOOL CO./SITCO ANTENNAS (m)—C-100  
**SWR INC.** (m)—C-102

TELEVISION TECHNOLOGY CORP. (d)—C-103  
TEPCO CORP. (d)—C-104  
THOMSON ELECTRONIC TUBE DIV. (m)—C-104  
THOMSON LGT (m)—C-104  
TOWNSEND BROADCAST SYSTEMS INC. (d)—C-106  
WALTON TOWERS INC. (r)—C-108

### 0100-0940

#### —transmitting antennas-TV VHF

THE ABCOM CORP. (d)—C-68  
ACRODYNE INDUSTRIES INC. (d)—C-68  
**ANDREW CORP.** (m)—C-70  
**BOGNER BROADCAST EQUIPMENT CORP.** (m)—C-73  
**COMARK COMMUNICATIONS INC. (d)**—C-77  
CUSHCRAFT CORP. (m)—C-78  
DIELECTRIC COMMUNICATIONS (m)—C-79  
DONLEY INTERNATIONAL INC. (d)—C-79  
ELECTRONICS, MISSILES & COMMUNICATIONS INC. (d)—C-81  
EXPRESS TOWER CO. INC. (d)—C-81  
IMMAD BROADCAST SERVICES (r)—C-84  
INTERNATIONAL MICROWAVE CORP. (m)—C-86  
LARCAN COMMUNICATIONS EQUIPMENT INC. (m & d)—C-88  
LDL COMMUNICATIONS INC. (m)—C-88  
LINDSAY SPECIALTY PRODUCTS (m)—C-89  
LINGO INC. (m)—C-89  
MICRO COMMUNICATIONS INC. (m)—C-92  
MULTITENNA CORP. OF AMERICA (m)—C-94  
PACIFIC TOWER CO. (r)—C-95  
PESA AMERICA INC. (m)—C-96  
SCALA ELECTRONIC CORP. (m)—C-99  
SHAROUBIM INTERNATIONAL CO. (d)—C-100  
SHIVELY LABORATORIES INC. (m)—C-100  
SIMPLICITY TOOL CO./SITCO ANTENNAS (m)—C-100  
**SWR INC.** (m)—C-102  
TELEVISION TECHNOLOGY CORP. (d)—C-103  
TEPCO CORP. (d)—C-104  
THOMSON ELECTRONIC TUBE DIV. (m)—C-104  
THOMSON LGT (m)—C-104  
TOWNSEND BROADCAST SYSTEMS INC. (d)—C-106  
WALTON TOWERS INC. (r)—C-108

### 0100-0960

#### Broadband Preamplifiers

ANIXTER CANADA INC. (d)—C-71  
ANTRONIX INC. (m)—C-71  
ANTRONIX SALES (m)—C-71  
ANTSCO CORP. (m)—C-71  
AVANTEK INC. (Telecommunications Div.) (m & r)—C-72  
BLONDER-TONGUE LABORATORIES INC. (m)—C-73  
CABLE SERVICES CO. INC. (d & r)—C-74  
CABLE TV SUPPLY CO. INC. (d)—C-74  
CADCO INC. (m)—C-75  
CHANNEL MASTER (m)—C-76  
COLORMAX ELECTRONIC CORP. (d)—C-77  
COMSONICS INC. (d & r)—C-77  
COMWAVE (m & r)—C-77  
DECIBEL PRODUCTS INC. (m)—C-78  
DELTA BENCO CASCADE LTD. (m)—C-78  
EM ELECTRONICS INC. (d)—C-81  
G. C. ELECTRONICS CO. (m)—C-83  
GENERAL INSTRUMENT CORP. (CABLE HOME GROUP) (m)—C-83  
**INTERCEPT COMMUNICATIONS PRODUCTS INC.** (m)—C-86  
INTRASTELLER ELECTRONICS (r)—C-86  
JERROLD DIVISION (GENERAL INSTRUMENT CORP.) (m)—C-86  
KES INC. (d)—C-87  
LNR COMMUNICATIONS INC. (m)—C-89  
MEGA HERTZ SALES (d)—C-92  
**MIDWEST CORP.** (d)—C-92  
NEXUS ENGINEERING CORP. (m)—C-94  
PENN STATE CABLE COMMUNICATIONS (r)—C-95  
PIONEER COMMUNICATIONS OF AMERICA INC. (m)—C-96  
T. R. PITTS CO. (d)—C-96  
S.A.L. COMMUNICATIONS INC. (d)—C-99  
SATELLITE SIGNALS INC. (d)—C-99  
SIGNAL VISION INC. (d)—C-100  
SPECTRUM MEGA HERTZ (d)—C-101  
SYNCHRONOUS COMMUNICATIONS INC. (m)—C-102  
WEATHER SCAN INC. (d)—C-108

PENN STATE CABLE COMMUNICATIONS (r)—C-95  
T. R. PITTS CO. (d)—C-96  
QUALITY RF SERVICES INC. (r)—C-97  
RMT ENGINEERING INC. (d)—C-98  
SATELLITE SIGNALS INC. (d)—C-99  
SCALA ELECTRONIC CORP. (m)—C-99  
SIGNAL VISION INC. (d)—C-100  
SIMPLICITY TOOL CO./SITCO ANTENNAS (m)—C-100  
SPECTRUM MEGA HERTZ (d)—C-101  
SYNCHRONOUS COMMUNICATIONS INC. (m)—C-102  
TELE-WIRE SUPPLY CORP. (d)—C-103  
TELEVISION TECHNOLOGY CORP. (d)—C-103  
TEPCO CORP. (m)—C-104  
TRW RF DEVICES DIVISION (m)—C-106  
VIEWSONICS INC. (m)—C-108  
WEATHER SCAN INC. (d)—C-108  
WIDE BAND ENGINEERING CO. (m)—C-108

### 0100-0980

#### Carrier Generators

ANIXTER CANADA INC. (d)—C-71  
CABLE TV SUPPLY CO. INC. (d)—C-74  
COMSONICS INC. (r)—C-77  
DELTA BENCO CASCADE LTD. (m)—C-78  
FM SYSTEMS INC. (m & d)—C-82  
**INTERCEPT COMMUNICATIONS PRODUCTS INC.** (m)—C-86  
KAY ELEMETRICS CORP. (m)—C-87  
KES INC. (d)—C-87  
MAGNAVOX CATV SYSTEMS INC., A North American Philips Co. (m)—C-90  
MEGA HERTZ SALES (d)—C-92  
MODULATION SCIENCES INC. (m)—C-93  
QUALITY RF SERVICES INC. (r)—C-97  
SHAROUBIM INTERNATIONAL CO. (d)—C-100  
TRIPLE CROWN ELECTRONICS INC. (m)—C-106

### 0100-1000

#### Converters

ANIXTER CANADA INC. (d)—C-71  
ANTRONIX INC. (m)—C-71  
BARCO INDUSTRIES (m)—C-73  
BLONDER-TONGUE LABORATORIES INC. (m)—C-73  
CABLE SERVICES CO. INC. (d)—C-74  
CABLE TV SUPPLY CO. INC. (d)—C-74  
CHANNEL MASTER (m)—C-76  
COLORMAX ELECTRONIC CORP. (d)—C-77  
COMSONICS INC. (r)—C-77  
COMWAVE (m & r)—C-77  
DECIBEL PRODUCTS INC. (m)—C-78  
DELTA BENCO CASCADE LTD. (m)—C-78  
EM ELECTRONICS INC. (d)—C-81  
G. C. ELECTRONICS CO. (m)—C-83  
GENERAL INSTRUMENT CORP. (CABLE HOME GROUP) (m)—C-83  
**INTERCEPT COMMUNICATIONS PRODUCTS INC.** (m)—C-86  
INTRASTELLER ELECTRONICS (r)—C-86  
JERROLD DIVISION (GENERAL INSTRUMENT CORP.) (m)—C-86  
KES INC. (d)—C-87  
LNR COMMUNICATIONS INC. (m)—C-89  
MEGA HERTZ SALES (d)—C-92  
**MIDWEST CORP.** (d)—C-92  
NEXUS ENGINEERING CORP. (m)—C-94  
PENN STATE CABLE COMMUNICATIONS (r)—C-95  
PIONEER COMMUNICATIONS OF AMERICA INC. (m)—C-96  
T. R. PITTS CO. (d)—C-96  
S.A.L. COMMUNICATIONS INC. (d)—C-99  
SATELLITE SIGNALS INC. (d)—C-99  
SIGNAL VISION INC. (d)—C-100  
SPECTRUM MEGA HERTZ (d)—C-101  
SYNCHRONOUS COMMUNICATIONS INC. (m)—C-102  
WEATHER SCAN INC. (d)—C-108

## 0100-1020

**Demodulators**

AMERICAN LIGHTWAVE SYSTEMS INC. (m)—C-69  
 BARCO INDUSTRIES (m)—C-73  
 BLONDER-TONGUE LABORATORIES INC. (m)—C-73  
 CABLE SERVICES CO. INC. (d & r)—C-74  
 CABLE TV SUPPLY CO. INC. (d)—C-74  
**THE CAMERA MART INC. (d & r)—C-75**  
 CATEL TELECOMMUNICATIONS (m)—C-75  
**COMARK COMMUNICATIONS INC. (m)—C-77**  
 COMSONICS INC. (r)—C-77  
 JERRY CONN ASSOCIATES INC. (d)—C-77  
 C.W.Y. ELECTRONICS (d)—C-78  
 dB COMMUNICATIONS INC. (d)—C-78  
 DECIBEL PRODUCTS INC. (m)—C-78  
 DELTA BENCO CASCADE LTD. (m)—C-78  
 DONLEY INTERNATIONAL INC. (d)—C-79  
 EM ELECTRONICS INC. (d)—C-81  
 FM SYSTEMS INC. (m & d)—C-82  
 GENERAL INSTRUMENT CORP. (CABLE HOME GROUP) (m)—C-83  
 GLOBAL SYSTEMS CORP. (m)—C-83  
 JERROLD DIVISION (GENERAL INSTRUMENT CORP.) (m)—C-86  
 KES INC. (d)—C-87  
 LNR COMMUNICATIONS INC. (m)—C-89  
 MAGNAVOX CATV SYSTEMS INC., A North American Philips Co. (d)—C-90  
 MEGA HERTZ SALES (d)—C-92  
 MICRODYNE CORP. (m)—C-92  
**MIDWEST CORP. (d)—C-92**  
 MODULATION SCIENCES INC. (m)—C-93  
 NEXUS ENGINEERING CORP. (m)—C-94  
 NURAD INC. (m)—C-94  
 PENN STATE CABLE COMMUNICATIONS (r)—C-95  
 PHASECOM CORP. (m)—C-96  
 T. R. PITTS CO. (d)—C-96  
 SATELLITE SIGNALS INC. (d)—C-99  
 SCIENTIFIC-ATLANTA INC. (m)—C-99  
 SPECTRUM MEGA HERTZ (d)—C-101  
 SYNCHRONOUS COMMUNICATIONS INC. (m)—C-102  
 TELEVISION TECHNOLOGY CORP. (d)—C-103  
 TEPCO CORP. (m)—C-104  
 TRIPLE CROWN ELECTRONICS INC. (m)—C-106  
 WEATHER SCAN INC. (d)—C-108

## 0100-1040

**Emergency Alert Systems**

CABLE SERVICES CO. INC. (d & r)—C-74  
 CADCO INC. (m)—C-75  
 COMSONICS INC. (r)—C-77  
 JERRY CONN ASSOCIATES INC. (d)—C-77  
 DELTA BENCO CASCADE LTD. (m)—C-78  
 GORMAN-REDLICH MANUFACTURING CO. (m)—C-83  
 KES INC. (d)—C-87  
 MEGA HERTZ SALES (d)—C-92  
 MOTOROLA INC., COMMUNICATIONS SECTOR (m)—C-93  
 PIONEER COMMUNICATIONS OF AMERICA INC. (m)—C-96  
 T. R. PITTS CO. (d)—C-96  
 SATELLITE SIGNALS INC. (d)—C-99  
 SPECTRUM MEGA HERTZ (d)—C-101  
 SYNCHRONOUS COMMUNICATIONS INC. (m)—C-102  
 TELE-WIRE SUPPLY CORP. (d)—C-103  
 TONER CABLE EQUIPMENT INC. (d)—C-106

## 0100-1060

**Filters, Antenna**

ANIXTER CANADA INC. (d)—C-71  
 ANTRONIX INC. (m)—C-71  
 ANTSCO CORP. (m)—C-71  
 BIRD ELECTRONIC CORP. (m & d)—C-73  
 BLONDER-TONGUE LABORATORIES INC. (m)—C-73

CABLE TV SUPPLY CO. INC. (d)—C-74  
 CHANNEL MASTER (m)—C-76  
**COMARK COMMUNICATIONS INC. (m)—C-77**  
 COMSONICS INC. (r)—C-77  
 C.W.Y. ELECTRONICS (d)—C-78  
 DECIBEL PRODUCTS INC. (m)—C-78  
 ELECTROLINE TV EQUIPMENT INC. (m)—C-81  
 GLOBAL SYSTEMS CORP. (m)—C-83  
**INTERCEPT COMMUNICATIONS PRODUCTS INC. (m)—C-86**  
 JAMPRO ANTENNAS INC. (m)—C-86  
 KEYSTONE ELECTRONICS CORP. (m & d & r)—C-87  
 KINTRONIC LABORATORIES INC. (m)—C-87  
 LINDSAY SPECIALTY PRODUCTS (m)—C-89  
 MEGA HERTZ SALES (d)—C-92  
 MICRO COMMUNICATIONS INC. (m)—C-92  
 MICRODYNE CORP. (m)—C-92  
 MICROWAVE FILTER CO. INC. (m)—C-92  
**MIDWEST CORP. (d)—C-92**  
 PENN STATE CABLE COMMUNICATIONS (r)—C-95  
 SATELLITE SIGNALS INC. (d)—C-99  
 SHIVELY LABORATORIES INC. (m)—C-100  
 VECTOR TECHNOLOGY INC. (m)—C-107  
 WIDE BAND ENGINEERING CO. (m)—C-108

## 0100-1080

**FM Processing Equipment**

AMERICAN LIGHTWAVE SYSTEMS INC. (m)—C-69  
 ANIXTER CANADA INC. (d)—C-71  
 BLONDER-TONGUE LABORATORIES INC. (m)—C-73  
 CABLE SERVICES CO. INC. (d & r)—C-74  
 CABLE TV SUPPLY CO. INC. (d)—C-74  
 CADCO INC. (m)—C-75  
 CHANNEL MASTER (m)—C-76  
 COMSONICS INC. (r)—C-77  
 JERRY CONN ASSOCIATES INC. (d)—C-77  
 CONTINENTAL ELECTRONICS (d)—C-77  
 C.W.Y. ELECTRONICS (d)—C-78  
 DELTA BENCO CASCADE LTD. (m)—C-78  
 FM SYSTEMS INC. (m & d)—C-82  
 HOLZBERG INC. (d)—C-84  
 JAMPRO ANTENNAS INC. (m)—C-86  
 KEYSTONE ELECTRONICS CORP. (m & d & r)—C-87  
 MAGNAVOX CATV SYSTEMS INC., A North American Philips Co. (d)—C-90  
 MEGA HERTZ SALES (d)—C-92  
 MODULATION SCIENCES INC. (m)—C-93  
 NEXUS ENGINEERING CORP. (m)—C-94  
 PHASECOM CORP. (m)—C-96  
 T. R. PITTS CO. (d)—C-96  
 RADIO RESOURCES INC. (d)—C-97  
 SATELLITE SIGNALS INC. (d)—C-99  
 SCIENTIFIC-ATLANTA INC. (m)—C-99  
 SPECTRUM MEGA HERTZ (d)—C-101  
 SYNCHRONOUS COMMUNICATIONS INC. (m)—C-102  
 SYNCHRONOUS COMMUNICATIONS INC. (m)—C-102  
 TELE-WIRE SUPPLY CORP. (d)—C-103  
 T.F.T. INC. (m)—C-104  
 TRIPLE CROWN ELECTRONICS INC. (m)—C-106  
 VALLEY INTERNATIONAL INC. (m)—C-107  
 WILKINSON ELECTRONICS INC. (d)—C-108

## 0100-1100

**Interference Eliminators**

CHANNEL MASTER (m)—C-76  
 COMSONICS INC. (d)—C-77  
 CURRENT TECHNOLOGY INC. (m & d)—C-78  
 DECIBEL PRODUCTS INC. (m)—C-78  
**INTERCEPT COMMUNICATIONS PRODUCTS INC. (m)—C-86**  
 LEA DYNATECH INC. (m)—C-89  
 MICROWAVE FILTER CO. INC. (m)—C-92  
 T. R. PITTS CO. (d)—C-96

**BLACKBURN & COMPANY**  
INCORPORATED

Media Brokers &amp; Appraisers Since 1947

■ WASHINGTON, D.C. — (202) 331-9270  
 ■ ATLANTA, GA — (404) 892-4655

■ CHICAGO, IL — (312) 346-6460  
 ■ BEVERLY HILLS, CA — (213) 274-8151

## 0100-1120

**Lightning Arrestors**

ANIXTER CANADA INC. (d)—C-71  
 ANTRONIX INC. (m)—C-71  
 CABLE TV SUPPLY CO. INC. (d)—C-74  
 CHANNEL MASTER (m)—C-76  
 COLORMAX ELECTRONIC CORP. (d)—C-77  
 COMSONICS INC. (m & r)—C-77  
 CONTINENTAL ELECTRONICS (d)—C-77  
 CUSHCRAFT CORP. (m)—C-78  
 DECIBEL PRODUCTS INC. (m)—C-78  
 EEV CANADA LTD. (m)—C-80  
 EEV INC. (m)—C-80  
 EXPRESS TOWER CO. INC. (d)—C-81  
 G. C. ELECTRONICS CO. (m)—C-83  
 LEA DYNATECH INC. (m)—C-89  
 LEA DYNATECH INC. (m)—C-89  
 LECTRO PRODUCTS (m)—C-89  
 LIGHTNING ELIMINATORS & CONSULTANTS INC. (m)—C-89  
 LINGO INC. (m)—C-89  
 MEGA HERTZ SALES (d)—C-92  
 FRED A. NUDD CORP. (m & r)—C-94  
 PENN STATE CABLE COMMUNICATIONS (r)—C-95  
 T. R. PITTS CO. (d)—C-96  
 QUALITY RF SERVICES INC. (d)—C-97  
 RMS ELECTRONICS INC./CATV DIVISION (m)—C-98  
 ROHN (m)—C-98  
 SATELLITE SIGNALS INC. (d)—C-99  
 SCALA ELECTRONIC CORP. (m)—C-99  
 TEMTRON ELECTRONICS (d)—C-103  
 VECTOR TECHNOLOGY INC. (m)—C-107  
 VIEWSONICS INC. (m)—C-108

## 0100-1140

**Lightning Protection Systems**

ANTRONIX INC. (m)—C-71  
 COMSONICS INC. (m & r)—C-77  
 CURRENT TECHNOLOGY INC. (m & d)—C-78  
 DECIBEL PRODUCTS INC. (m)—C-78  
 EEV CANADA LTD. (m)—C-80  
 EG & G INC. STROBEGUARD (m)—C-80  
 EXPRESS TOWER CO. INC. (d)—C-81  
 HARRIS CORP. (Broadcast Division) (d)—C-84  
 JAMPRO ANTENNAS INC. (d)—C-86  
 KINTRONIC LABORATORIES INC. (m)—C-87  
 LDL COMMUNICATIONS INC. (d)—C-88  
 LEA DYNATECH INC. (m)—C-89  
 LIGHTNING ELIMINATORS & CONSULTANTS INC. (m)—C-89  
 MEGA HERTZ SALES (d)—C-92  
 FRED A. NUDD CORP. (r)—C-94  
 PACIFIC TOWER CO. (r)—C-95  
 PENN STATE CABLE COMMUNICATIONS (r)—C-95  
 ROHN (m)—C-98  
 SATELLITE SIGNALS INC. (d)—C-99  
 SWAGER COMMUNICATIONS INC. (d & r)—C-102  
**SWR INC. (m)—C-102**  
 TEMTRON ELECTRONICS (d)—C-103  
 VECTOR TECHNOLOGY INC. (m)—C-107

## 0100-1160

**Lights, Tower**

ANDREWS TOWER INC. (d & r)—C-70  
 ANIXTER CANADA INC. (d)—C-71

THE COSTELOW CO. INC. (m & d & r)—C-78  
 EG & G INC. STROBEGUARD (m)—C-80  
 EXPRESS TOWER CO. INC. (d)—C-81  
 FLASH TECHNOLOGY CORP. OF AMERICA (m)—C-82  
 HUGHEY & PHILLIPS INC. (m)—C-84  
 JAMPRO ANTENNAS INC. (d)—C-86  
 KES INC. (d)—C-87  
 L & R COMMUNICATIONS LTD. (m)—C-88  
 LDL COMMUNICATIONS INC. (d)—C-88  
 MEGA HERTZ SALES (d)—C-92  
 MICROFLECT CO. INC. (d)—C-92  
**MIDWEST CORP. (d)—C-92**  
 FRED A. NUDD CORP. (d & r)—C-94  
 PACIFIC TOWER CO. (d & r)—C-95  
 T. R. PITTS CO. (d)—C-96  
 ROHN (m)—C-98  
 SATELLITE SIGNALS INC. (d)—C-99  
 STEVENS TOWER CO. INC. (d & r)—C-101  
 TVR LIGHTING INC. (m)—C-106  
 WALTON TOWERS INC. (d & r)—C-108

## 0100-1180

**Messenger & Guying Wire**

ANIXTER CANADA INC. (d)—C-71  
 CABLE TV SUPPLY CO. INC. (d)—C-74  
 CHANNEL MASTER (m)—C-76  
 DONLEY INTERNATIONAL INC. (d)—C-79  
 EXPRESS TOWER CO. INC. (d)—C-81  
 INDIANA STEEL & WIRE (m)—C-86  
 JAMPRO ANTENNAS INC. (d)—C-86  
 KES INC. (d)—C-87  
 LDL COMMUNICATIONS INC. (d)—C-88  
 MEGA HERTZ SALES (d)—C-92  
 MICROFLECT CO. INC. (d)—C-92  
 MIDLAND METALS CORP. (d)—C-92  
 PACIFIC TOWER CO. (r)—C-95  
 T. R. PITTS CO. (c)—C-96  
 ROHN (m)—C-98  
 S.A.L. COMMUNICATIONS INC. (d)—C-99  
 STEVENS TOWER CO. INC. (d & r)—C-101  
 WALTON TOWERS INC. (r)—C-108

## 0100-1200

**Modulators**

AMERICAN LIGHTWAVE SYSTEMS INC. (m)—C-69  
 ANIXTER CANADA INC. (d)—C-71  
 BARCO INDUSTRIES (m)—C-73  
 BLONDER-TONGUE LABORATORIES INC. (m)—C-73  
 CABLE SERVICES CO. INC. (d & r)—C-74  
 CABLE TV SUPPLY CO. INC. (d)—C-74  
 CADCO INC. (m)—C-75  
 CATEL TELECOMMUNICATIONS (m)—C-75  
 CATV SERVICES INC. (d)—C-75  
 CHANNEL MASTER (m)—C-76  
**COMARK COMMUNICATIONS INC. (m)—C-77**  
 COMSONICS INC. (d & r)—C-77  
 JERRY CONN ASSOCIATES INC. (d)—C-77  
 C.W.Y. ELECTRONICS (d)—C-78  
 dB COMMUNICATIONS INC. (d)—C-78  
 DELTA BENCO CASCADE LTD. (m)—C-78  
 FM SYSTEMS INC. (m & d)—C-82  
 GENERAL INSTRUMENT CORP. (CABLE HOME GROUP) (m)—C-83  
 GLOBAL SYSTEMS CORP. (m)—C-83  
 JERROLD DIVISION (GENERAL INSTRUMENT CORP.) (m)—C-86  
 KES INC. (d)—C-87

## ANTENNAS, TOWERS & EQUIPMENT—0100

MAGNAVOX CATV SYSTEMS INC., A North American Philips Co. (d)—C-90  
MEGA HERTZ SALES (d)—C-92  
MICRODYNE CORP. (m)—C-92  
**MIDWEST CORP.** (d)—C-92  
NEXUS ENGINEERING CORP. (m)—C-94  
NURAD INC. (m)—C-94  
PHASECOM CORP. (m)—C-96  
T. R. PITTS CO. (d)—C-96  
QUALITY RF SERVICES INC. (r)—C-97  
SATELLITE SIGNALS INC. (d)—C-99  
SCIENTIFIC-ATLANTA INC. (m)—C-99  
SPECTRUM MEGA HERTZ (d)—C-101  
SYNCHRONOUS COMMUNICATIONS INC. (m)—C-102  
TRIPLE CROWN ELECTRONICS INC. (m)—C-106  
WEATHER SCAN INC. (d)—C-108

### 0100-1220 Non-Duplication Switchers

COMSONICS INC. (r)—C-77  
C.W.Y. ELECTRONICS (d)—C-78  
dB COMMUNICATIONS INC. (d)—C-78  
DELTA BENCO CASCADE LTD. (m)—C-78  
MEGA HERTZ SALES (d)—C-92  
T. R. PITTS CO. (d)—C-96  
SATELLITE SIGNALS INC. (d)—C-99  
TRIPLE CROWN ELECTRONICS INC. (m)—C-106

### 0100-1240 Passive Reflectors

ANIXTER CANADA INC. (d)—C-71  
MICROFLECT CO. INC. (m)—C-92

### 0100-1260 Pole Line Hardware

ADAPT COMMUNICATION SUPPLY CO. INC. (d)—C-68  
ANIXTER CANADA INC. (d)—C-71  
ANTRONIX INC. (m)—C-71  
CABLE SERVICES CO. INC. (d)—C-74  
CABLE TV SUPPLY CO. INC. (d)—C-74  
COLORMAX ELECTRONIC CORP. (d)—C-77  
DIAMOND COMMUNICATION PRODUCTS INC. (m)—C-79  
DONLEY INTERNATIONAL INC. (d)—C-79  
EM ELECTRONICS INC. (d)—C-81  
GENERAL MACHINE PRODUCTS CO. INC. (m)—C-83  
KES INC. (d)—C-87  
LEMCO TOOL CORP. (m)—C-89  
MIDLAND METALS CORP. (d)—C-92  
**MIDWEST CORP.** (d)—C-92  
FRED A. NUDD CORP. (m & d & r)—C-94  
PENN STATE CABLE COMMUNICATIONS (r)—C-95  
T. R. PITTS CO. (d)—C-96  
PREFORMED LINE PRODUCTS CO. (m)—C-96  
S.A.L. COMMUNICATIONS INC. (d)—C-99  
SIGNAL VISION INC. (d)—C-100  
STEVENS TOWER CO. INC. (d & r)—C-101  
TELE-WIRE SUPPLY CORP. (d)—C-103  
VIEWSONICS INC. (m)—C-108  
WEATHER SCAN INC. (d)—C-108  
WELDONE TRADING CO. INC. (m)—C-108

### 0100-1280 Poles & Crossarms

ADAPT COMMUNICATION SUPPLY CO. INC. (d)—C-68  
ANIXTER CANADA INC. (d)—C-71  
CABLE SERVICES CO. INC. (d)—C-74  
CENTRAL TOWER INC. (m)—C-76  
DECIBEL PRODUCTS INC. (m)—C-78  
MIDLAND METALS CORP. (d)—C-92

FRED A. NUDD CORP. (m & r)—C-94  
T. R. PITTS CO. (d)—C-96

### 0100-1300 Processors & Switchers

ANIXTER CANADA INC. (d)—C-71  
ANTSCO CORP. (m)—C-71  
CABLE SERVICES CO. INC. (d & r)—C-74  
CABLE TV SUPPLY CO. INC. (d)—C-74  
CADCO INC. (m)—C-75  
**THE CAMERA MART INC. (d & r)—C-75**  
JERRY CONN ASSOCIATES INC. (d)—C-77  
C.W.Y. ELECTRONICS (d)—C-78  
DELTA BENCO CASCADE LTD. (m)—C-78  
JERROLD DIVISION (GENERAL INSTRUMENT CORP.) (m)—C-86  
KES INC. (d)—C-87  
MEGA HERTZ SALES (d)—C-92  
NEXUS ENGINEERING CORP. (m)—C-94  
PENN STATE CABLE COMMUNICATIONS (r)—C-95  
PHASECOM CORP. (m)—C-96  
T. R. PITTS CO. (d)—C-96  
QUALITY RF SERVICES INC. (r)—C-97  
SCIENTIFIC-ATLANTA INC. (m)—C-99  
SPECTRUM MEGA HERTZ (d)—C-101  
VALLEY INTERNATIONAL INC. (m)—C-107  
WEATHER SCAN INC. (d)—C-108

### 0100-1320 Single Channel Preamplifiers

ANIXTER CANADA INC. (d)—C-71  
BLONDER-TONGUE LABORATORIES INC. (m)—C-73  
CABLE SERVICES CO. INC. (d & r)—C-74  
CABLE TV SUPPLY CO. INC. (d)—C-74  
CADCO INC. (m)—C-75  
C-COR ELECTRONICS INC. (m)—C-75  
COLORMAX ELECTRONIC CORP. (d)—C-77  
COMSONICS INC. (d & r)—C-77  
C.W.Y. ELECTRONICS (d)—C-78  
dB COMMUNICATIONS INC. (d)—C-78  
DECIBEL PRODUCTS INC. (m)—C-78  
ELECTRONICS, MISSILES & COMMUNICATIONS INC. (m)—C-81  
GLOBAL SYSTEMS CORP. (m)—C-83  
JERROLD DIVISION (GENERAL INSTRUMENT CORP.) (m)—C-86  
JOHNSON ELECTRONICS INC. (m)—C-87  
KES INC. (d)—C-87  
KEYSTONE ELECTRONICS CORP. (m & d & r)—C-87  
LINDSAY SPECIALTY PRODUCTS (m)—C-89  
MEGA HERTZ SALES (d)—C-92  
**MIDWEST CORP.** (d)—C-92  
PENN STATE CABLE COMMUNICATIONS (r)—C-95  
T. R. PITTS CO. (d)—C-96  
QUALITY RF SERVICES INC. (r)—C-97  
SATELLITE SIGNALS INC. (d)—C-99  
SCALA ELECTRONIC CORP. (m)—C-99  
SPECTRUM MEGA HERTZ (d)—C-101  
TEPCO CORP. (m)—C-104  
TONER CABLE EQUIPMENT INC. (d)—C-106

### 0100-1340 Splitting & Mixing Networks

ADAPT COMMUNICATION SUPPLY CO. INC. (d)—C-68  
ANTRONIX INC. (m)—C-71  
ANTSCO CORP. (m)—C-71  
BLONDER-TONGUE LABORATORIES INC. (m)—C-73  
CABLE SERVICES CO. INC. (d & r)—C-74  
CABLE TV SUPPLY CO. INC. (d)—C-74  
CADCO INC. (m)—C-75  
CHANNEL MASTER (m)—C-76  
COLORMAX ELECTRONIC CORP. (d)—C-77  
COMSONICS INC. (d & r)—C-77  
C.W.Y. ELECTRONICS (d)—C-78

G. C. ELECTRONICS CO. (m)—C-83  
**INTERCEPT COMMUNICATIONS PRODUCTS INC.** (m)—C-86  
JERROLD DIVISION (GENERAL INSTRUMENT CORP.) (m)—C-86  
KDI ELECTRONICS (m)—C-87  
KES INC. (d)—C-87  
KEYSTONE ELECTRONICS CORP. (m & d & r)—C-87  
LINDSAY SPECIALTY PRODUCTS (m)—C-89  
MAGNAVOX CATV SYSTEMS INC., A North American Philips Co. (m)—C-90  
MEGA HERTZ SALES (d)—C-92  
PENN STATE CABLE COMMUNICATIONS (r)—C-95  
T. R. PITTS CO. (d)—C-96  
QUALITY VIDEO SUPPLY CORP. (d)—C-97  
SATELLITE SIGNALS INC. (d)—C-99  
TELE-WIRE SUPPLY CORP. (d)—C-103  
TONER CABLE EQUIPMENT INC. (d)—C-106  
WIDE BAND ENGINEERING CO. (m)—C-108

### 0100-1360 Standby Headend Power Supplies

ALPHA TECHNOLOGIES INC. (m)—C-69  
ANIXTER CANADA INC. (d)—C-71  
CABLE SERVICES CO. INC. (d)—C-74  
C-COR ELECTRONICS INC. (m)—C-75  
COIL AMERICAN TECHNOLOGY CO. (m)—C-77  
COMSONICS INC. (d & r)—C-77  
JERRY CONN ASSOCIATES INC. (d)—C-77  
C.W.Y. ELECTRONICS (d)—C-78  
dB COMMUNICATIONS INC. (m)—C-78  
DELTA BENCO CASCADE LTD. (m)—C-78  
DONLEY INTERNATIONAL INC. (d)—C-79  
JERROLD DIVISION (GENERAL INSTRUMENT CORP.) (m)—C-86  
LARSON ELECTRONICS (m)—C-88  
LECTRO PRODUCTS (m)—C-89  
MEGA HERTZ SALES (d)—C-92  
PENN STATE CABLE COMMUNICATIONS (r)—C-95  
T. R. PITTS CO. (d)—C-96  
SATELLITE SIGNALS INC. (d)—C-99  
SOLA ELECTRIC (unit of General Signal) (m)—C-100  
SPECTRUM MEGA HERTZ (d)—C-101  
TEXSCAN CORPORATION (m)—C-104  
WINDERS & GEIST INC. (m)—C-109

### 0100-1380 Strip Amplifiers

ANTRONIX INC. (m)—C-71  
BLONDER-TONGUE LABORATORIES INC. (m)—C-73  
CABLE SERVICES CO. INC. (d & r)—C-74  
CABLE TV SUPPLY CO. INC. (d)—C-74  
CATV SERVICES INC. (d)—C-75  
CHANNEL MASTER (m)—C-76  
COMSONICS INC. (d & r)—C-77  
C.W.Y. ELECTRONICS (d)—C-78  
dB COMMUNICATIONS INC. (d)—C-78  
DELTA BENCO CASCADE LTD. (m)—C-78  
DONLEY INTERNATIONAL INC. (d)—C-79  
EM ELECTRONICS INC. (d)—C-81  
GLOBAL SYSTEMS CORP. (m)—C-83  
KES INC. (d)—C-87  
MEGA HERTZ SALES (d)—C-92  
**MIDWEST CORP.** (d)—C-92  
NEXUS ENGINEERING CORP. (m)—C-94  
PENN STATE CABLE COMMUNICATIONS (r)—C-95  
T. R. PITTS CO. (d)—C-96  
QUALITY RF SERVICES INC. (r)—C-97  
S.A.L. COMMUNICATIONS INC. (d)—C-99  
SATELLITE SIGNALS INC. (d)—C-99  
SPECTRUM MEGA HERTZ (d)—C-101  
TONER CABLE EQUIPMENT INC. (d)—C-106  
WEATHER SCAN INC. (d)—C-108

### 0100-1400 Towers, Lights & Accessories

**ANDREW CORP.** (m)—C-70  
ANDREWS TOWER INC. (m & d & r)—C-70  
CABLE SERVICES CO. INC. (d)—C-74  
CABLE TV SUPPLY CO. INC. (d)—C-74  
CENTRAL TOWER INC. (m)—C-76  
THE COSTELOW CO. INC. (m & d & r)—C-78  
DIELECTRIC COMMUNICATIONS (m)—C-79  
DONLEY INTERNATIONAL INC. (d)—C-79  
EG & G INC. STROBEGUARD (m)—C-80  
EXPRESS TOWER CO. INC. (m)—C-81  
E-Z WAY PRODUCTS INC. (m)—C-81  
FLASH TECHNOLOGY CORP. OF AMERICA (m)—C-82  
**FORT WORTH TOWER CO. (m)—C-82**  
HARRIS CORP. (Broadcast Division) (d)—C-84  
HUGHLEY & PHILLIPS INC. (m)—C-84  
JAMPRO ANTENNAS INC. (d)—C-86  
KES INC. (d)—C-87  
KINTRONIC LABORATORIES INC. (d)—C-87  
KLINE IRON & STEEL CO. INC. (m & d)—C-88  
L & R COMMUNICATIONS LTD. (m)—C-88  
LDL COMMUNICATIONS INC. (m & d)—C-88  
LIGHTING ELECTRIC OF PENNSYLVANIA INC. (d & r)—C-89  
MARCONI COMMUNICATION SYSTEMS LTD. (m)—C-90  
MEGA HERTZ SALES (d)—C-92  
MICROFLECT CO. INC. (m)—C-92  
**MIDWEST COMMUNICATIONS CORP.** (d)—C-92  
**MIDWEST CORP.** (d)—C-92  
FRED A. NUDD CORP. (m & r)—C-94  
PACIFIC TOWER CO. (m & d & r)—C-95  
T. R. PITTS CO. (d)—C-96  
RADIO RESOURCES INC. (d)—C-97  
ROHN (m)—C-98  
SATELLITE SIGNALS INC. (d)—C-99  
SPECTRUM MEGA HERTZ (d)—C-101  
STAINLESS INC. (m)—C-101  
STEVENS TOWER CO. INC. (d & r)—C-101  
SWAGER COMMUNICATIONS INC. (d & r)—C-102  
TELE-WIRE SUPPLY CORP. (d)—C-103  
TRI-EX TOWER CORP. (m)—C-106  
TWR LIGHTING INC. (m)—C-106  
WALTON TOWERS INC. (d & r)—C-108  
WILKINSON ELECTRONICS INC. (d)—C-108

### 0100-1420 —flashers

ANDREWS TOWER INC. (d)—C-70  
THE COSTELOW CO. INC. (d)—C-78  
EG & G INC. STROBEGUARD (m)—C-80  
EXPRESS TOWER CO. INC. (d)—C-81  
FLASH TECHNOLOGY CORP. OF AMERICA (m)—C-82  
HUGHLEY & PHILLIPS INC. (m)—C-84  
LDL COMMUNICATIONS INC. (d)—C-88  
FRED A. NUDD CORP. (r)—C-94  
PACIFIC TOWER CO. (d & r)—C-95  
ROHN (m)—C-98  
STEVENS TOWER CO. INC. (d & r)—C-101  
SWAGER COMMUNICATIONS INC. (d & r)—C-102  
TWR LIGHTING INC. (m)—C-106  
WALTON TOWERS INC. (r)—C-108

### 0100-1440 —flashers-high intensity

EG & G INC. STROBEGUARD (m)—C-80  
EXPRESS TOWER CO. INC. (d)—C-81  
FLASH TECHNOLOGY CORP. OF AMERICA (m)—C-82  
LDL COMMUNICATIONS INC. (d)—C-88  
MICROFLECT CO. INC. (d)—C-92  
ROHN (m)—C-98  
STEVENS TOWER CO. INC. (d & r)—C-101  
WALTON TOWERS INC. (r)—C-108

**0100-1460**

**—guyed**

ACRODYNE INDUSTRIES INC. (d)—C-68  
 ADAPT COMMUNICATION SUPPLY CO. INC. (d)—C-68  
**ANDREW CORP.** (m)—C-70  
 ANDREWS TOWER INC. (d & r)—C-70  
 CENTRAL TOWER INC. (m)—C-76  
 THE COSTELOW CO. INC. (m & r)—C-78  
 EXPRESS TOWER CO. INC. (m)—C-81  
 E-Z WAY PRODUCTS INC. (m)—C-81  
**FORT WORTH TOWER CO. (m)—C-82**  
 KES INC. (d)—C-87  
 KINTRONIC LABORATORIES INC. (d)—C-87  
 KLINE IRON & STEEL CO. INC. (m)—C-88  
 L & R COMMUNICATIONS LTD. (m)—C-88  
 LDL COMMUNICATIONS INC. (m)—C-88  
 MARCONI COMMUNICATION SYSTEMS LTD. (m)—C-90  
 MICROFLECT CO. INC. (m)—C-92  
 FRED A. NUDD CORP. (m & r)—C-94  
 PACIFIC TOWER CO. (m & d & r)—C-95  
 ROHN (m)—C-98  
 STAINLESS INC. (m)—C-101  
 STEVENS TOWER CO. INC. (d & r)—C-101  
 SWAGER COMMUNICATIONS INC. (m & d & r)—C-102  
 WALTON TOWERS INC. (r)—C-108

**0100-1480**

**—hardware, construction equipment**

ADAPT COMMUNICATION SUPPLY CO. INC. (d)—C-68  
 ANDREWS TOWER INC. (d & r)—C-70  
 ANIXTER CANADA INC. (d)—C-71  
 CENTRAL TOWER INC. (m)—C-76  
 COLORMAX ELECTRONIC CORP. (d)—C-77  
 DIAMOND COMMUNICATION PRODUCTS INC. (m)—C-79  
 EXPRESS TOWER CO. INC. (d)—C-81  
 MICROFLECT CO. INC. (m)—C-92  
**MIDWEST CORP.** (d)—C-92  
 FRED A. NUDD CORP. (d & r)—C-94  
 PACIFIC TOWER CO. (r)—C-95  
 PENN STATE CABLE COMMUNICATIONS (r)—C-95  
 ROHN (m)—C-98  
 S.A.L. COMMUNICATIONS INC. (d)—C-99  
 SIGNAL VISION INC. (d)—C-100  
 STEVENS TOWER CO. INC. (d & r)—C-101  
 TRI-EX TOWER CORP. (m)—C-106  
 VIEWSONICS INC. (m)—C-108  
 WALTON TOWERS INC. (r)—C-108  
 WEATHER SCAN INC. (d)—C-108

**0100-1500**

**—isolation transformers**

COIL AMERICAN TECHNOLOGY CO. (m)—C-77  
 EXPRESS TOWER CO. INC. (d)—C-81  
 HUGHEY & PHILLIPS INC. (m)—C-84

KINTRONIC LABORATORIES INC. (m & d)—C-87

FRED A. NUDD CORP. (d)—C-94  
 PACIFIC TOWER CO. (r)—C-95  
 ROHN (m)—C-98  
 SOLA ELECTRIC (unit of General Signal) (m)—C-100  
 STEVENS TOWER CO. INC. (d & r)—C-101

**0100-1520**

**—lamps, replacement**

ANDREWS TOWER INC. (d & r)—C-70  
 ANIXTER CANADA INC. (d)—C-71  
 THE COSTELOW CO. INC. (d & r)—C-78  
 EXPRESS TOWER CO. INC. (d)—C-81  
 HUGHEY & PHILLIPS INC. (m)—C-84  
 L & R COMMUNICATIONS LTD. (r)—C-88  
 FRED A. NUDD CORP. (d & r)—C-94  
 PACIFIC TOWER CO. (d & r)—C-95  
 ROHN (m)—C-98  
 STEVENS TOWER CO. INC. (d & r)—C-101  
 TWR LIGHTING INC. (m)—C-106  
 WALTON TOWERS INC. (r)—C-108

**0100-1540**

**—light failure alarms**

**ANDREW CORP.** (m)—C-70  
 THE COSTELOW CO. INC. (m & d & r)—C-78  
 EG & G INC. STROBEGUARD (m)—C-80  
 EXPRESS TOWER CO. INC. (d)—C-81  
 HUGHEY & PHILLIPS INC. (m)—C-84  
 ROHN (m)—C-98  
 TWR LIGHTING INC. (m)—C-106

**0100-1560**

**—light indicator panels**

THE COSTELOW CO. INC. (d & r)—C-78  
 EG & G INC. STROBEGUARD (m)—C-80  
 EXPRESS TOWER CO. INC. (d)—C-81  
 HUGHEY & PHILLIPS INC. (m)—C-84  
 FRED A. NUDD CORP. (d)—C-94  
 ROHN (m)—C-98

**0100-1580**

**—lighting**

ANDREWS TOWER INC. (d & r)—C-70  
 THE COSTELOW CO. INC. (m & r)—C-78  
 EG & G INC. STROBEGUARD (m)—C-80  
 EXPRESS TOWER CO. INC. (d)—C-81  
 HUGHEY & PHILLIPS INC. (m)—C-84  
 JAMESON CORP. (m)—C-86  
 KLINE IRON & STEEL CO. INC. (d)—C-88  
 MICROFLECT CO. INC. (d)—C-92  
 PACIFIC TOWER CO. (d & r)—C-95  
 ROHN (m)—C-98  
 TWR LIGHTING INC. (m)—C-106  
 WALTON TOWERS INC. (r)—C-108

**TV TRANSMITTING ANTENNAS UHF VHF MDS ITFS**

We make them smarter

**BOGNER®**

401 Railroad Avenue  
 Westbury, NY 11590  
 (516) 997-7800

**0100-1600**

**—masts**

ANIXTER CANADA INC. (d)—C-71  
 CHANNEL MASTER (m)—C-76  
 THE COSTELOW CO. INC. (m & r)—C-78  
 DECIBEL PRODUCTS INC. (m)—C-78  
 EXPRESS TOWER CO. INC. (m)—C-81  
 JAMPRO ANTENNAS INC. (d)—C-86  
 KLINE IRON & STEEL CO. INC. (m)—C-88  
 L & R COMMUNICATIONS LTD. (m)—C-88  
 LDL COMMUNICATIONS INC. (m)—C-88  
 LINGO INC. (m)—C-89  
 MARCONI COMMUNICATION SYSTEMS LTD. (m)—C-90  
 FRED A. NUDD CORP. (m)—C-94  
 ROHN (m)—C-98  
 SIMPLICITY TOOL CO./SITCO ANTENNAS (m)—C-100  
 SWAGER COMMUNICATIONS INC. (m & d & r)—C-102  
 TRI-EX TOWER CORP. (m)—C-106  
 WALTON TOWERS INC. (r)—C-108

**0100-1620**

**—portable**

**ANDREW CORP.** (m)—C-70  
 THE COSTELOW CO. INC. (m & r)—C-78  
 L & R COMMUNICATIONS LTD. (m)—C-88  
 MARCONI COMMUNICATION SYSTEMS LTD. (m)—C-90  
 FRED A. NUDD CORP. (m)—C-94  
 TRI-EX TOWER CORP. (m)—C-106

**0100-1640**

**—self-supporting**

ACRODYNE INDUSTRIES INC. (d)—C-68  
**ANDREW CORP.** (m)—C-70  
 CENTRAL TOWER INC. (m)—C-76  
 THE COSTELOW CO. INC. (m & r)—C-78  
 EM ELECTRONICS INC. (d)—C-81  
 EXPRESS TOWER CO. INC. (m)—C-81  
 E-Z WAY PRODUCTS INC. (m)—C-81  
**FORT WORTH TOWER CO. (m)—C-82**  
 JAMPRO ANTENNAS INC. (d)—C-86  
 KES INC. (d)—C-87  
 KINTRONIC LABORATORIES INC. (d)—C-87  
 KLINE IRON & STEEL CO. INC. (m)—C-88  
 L & R COMMUNICATIONS LTD. (m)—C-88  
 LDL COMMUNICATIONS INC. (m)—C-88  
 LIGHTING ELECTRIC OF PENNSYLVANIA INC. (d & r)—C-89

LINGO INC. (m)—C-89  
 MICROFLECT CO. INC. (m)—C-92  
 FRED A. NUDD CORP. (m)—C-94  
 PACIFIC TOWER CO. (r)—C-95  
 ROHN (m)—C-98  
 SIMPLICITY TOOL CO./SITCO ANTENNAS (m)—C-100  
 STAINLESS INC. (m)—C-101  
 STEVENS TOWER CO. INC. (d & r)—C-101  
 SWAGER COMMUNICATIONS INC. (m & d & r)—C-102  
 TRI-EX TOWER CORP. (m)—C-106  
 WALTON TOWERS INC. (d & r)—C-108

**0100-1660**

**Wire-Lashing**

ABERDEEN CO. (m)—C-68  
 ADAPT COMMUNICATION SUPPLY CO. INC. (d)—C-68  
 ANIXTER CANADA INC. (d)—C-71  
 CABLE SERVICES CO. INC. (d)—C-74  
 CABLE TV SUPPLY CO. INC. (d)—C-74  
 COLORMAX ELECTRONIC CORP. (d)—C-77  
 GENERAL MACHINE PRODUCTS CO. INC. (m)—C-83  
 MIDLAND METALS CORP. (d)—C-92  
**MIDWEST CORP.** (d)—C-92  
 NATIONAL-STANDARD CO. (m)—C-94  
 PENN STATE CABLE COMMUNICATIONS (r)—C-95  
 T. R. PITTS CO. (d)—C-96  
 S.A.L. COMMUNICATIONS INC. (d)—C-99  
 STEVENS TOWER CO. INC. (d & r)—C-101  
 TELE-WIRE SUPPLY CORP. (d)—C-103  
 WEATHER SCAN INC. (d)—C-108

**0100-1680**

**Wire-Strand**

ADAPT COMMUNICATION SUPPLY CO. INC. (d)—C-68  
 ANIXTER CANADA INC. (d)—C-71  
 CABLE SERVICES CO. INC. (d)—C-74  
 CABLE TV SUPPLY CO. INC. (d)—C-74  
 COLORMAX ELECTRONIC CORP. (d)—C-77  
 THE COSTELOW CO. INC. (d & r)—C-78  
 EM ELECTRONICS INC. (d)—C-81  
 EXPRESS TOWER CO. INC. (d)—C-81  
 INDIANA STEEL & WIRE (m)—C-86  
 KLINE IRON & STEEL CO. INC. (d)—C-88  
 MIDLAND METALS CORP. (d)—C-92  
**MIDWEST CORP.** (d)—C-92

Buyers and sellers can use the new tax law to save thousands at no cost, through our association with Grant Thornton, CPAs.

**THE TED HEPBURN COMPANY**

Ted Hepburn, President Todd Hepburn, Vice-President  
 325 Garden Road, Palm Beach, Florida 33480 (305) 863-8995  
 P.O. Box 42401, Cincinnati, Ohio 45242 (513) 791-8730

## ANTENNAS, TOWERS & EQUIPMENT—0100

NATIONAL-STANDARD CO. (m)—C-94  
PACIFIC TOWER CO. (d & r)—C-95  
PENN STATE CABLE COMMUNICATIONS  
(r)—C-95  
T. R. PITTS CO. (d)—C-96  
S.A.L. COMMUNICATIONS INC. (d)—C-99  
STEVENS TOWER CO. INC. (d & r)—C-101

### 0110 SATELLITE EARTH STATIONS

#### 0110-0020 Amplifiers

ANIXTER CANADA INC. (d)—C-71  
ANTENNA TECHNOLOGY CORP. (m)—C-71  
AVANTEK INC. (Telecommunications Div.) (m  
& r)—C-72  
BLONDER-TONGUE LABORATORIES INC.  
(m)—C-73  
BROADBAND ENGINEERING INC. (m)—C-74  
CABLE SERVICES CO. INC. (d)—C-74  
CABLE TV SUPPLY CO. INC. (d)—C-74  
CHANNEL MASTER (m)—C-76  
COLORMAX ELECTRONIC CORP. (d)—C-77  
COMSONICS INC. (d & r)—C-77  
CROWN INTERNATIONAL INC. (m)—C-78  
C.W.Y. ELECTRONICS (d)—C-78  
dB COMMUNICATIONS INC. (d)—C-78  
DONLEY INTERNATIONAL INC. (d)—C-79  
EM ELECTRONICS INC. (d)—C-81  
GARDINER COMMUNICATIONS CORP.  
(m)—C-82  
GENERAL TELEVISION NETWORK (d)—C-83  
HARRIS CORP. (Broadcast Division)  
(m)—C-84  
INTERNATIONAL MICROWAVE CORP.  
(m)—C-86  
KES INC. (d)—C-87  
LNR COMMUNICATIONS INC. (m)—C-89  
MARCONI COMMUNICATION SYSTEMS LTD.  
(m)—C-90  
MEGA HERTZ SALES (d)—C-92  
MICRODYNE CORP. (m)—C-92  
**MIDWEST CORP.** (d)—C-92  
PANASONIC INDUSTRIAL CO. (m)—C-95  
PENN STATE CABLE COMMUNICATIONS  
(r)—C-95  
PICO PRODUCTS INC. (m & d)—C-96  
T. R. PITTS CO. (d)—C-96  
RMT ENGINEERING INC. (d)—C-98  
RODELCO ELECTRONICS CORP. (m)—C-98  
S.A.L. COMMUNICATIONS INC. (d)—C-99  
SATELLITE SIGNALS INC. (d)—C-99  
SCIENTIFIC-ATLANTA INC. (m)—C-99  
SIGNAL VISION INC. (d)—C-100  
STANDARD COMMUNICATIONS CORP.  
(m)—C-101  
TELE-WIRE SUPPLY CORP. (d)—C-103  
THOMSON ELECTRONIC TUBE DIV.  
(m)—C-104  
TONER CABLE EQUIPMENT INC. (d)—C-106  
WEATHER SCAN INC. (d)—C-108

#### 0110-0040 Antennas

ACRODYNE INDUSTRIES INC. (d)—C-68  
AIRTRON (div. of Litton Systems Inc.)  
(m)—C-68  
**ANDREW CORP.** (m)—C-70  
ANIXTER CANADA INC. (d)—C-71  
ANTENNA TECHNOLOGY CORP. (m & d &  
r)—C-71  
ANTENNAS FOR COMMUNICATIONS  
(m)—C-71  
AUTOMATION TECHNIQUES INC. (m)—C-72  
BLONDER-TONGUE LABORATORIES INC.  
(m)—C-73  
CABLE SERVICES CO. INC. (d)—C-74  
CABLE TV SUPPLY CO. INC. (d)—C-74  
CHANNEL MASTER (m)—C-76  
COLORMAX ELECTRONIC CORP. (d)—C-77  
COMSONICS INC. (d)—C-77

COMTECH ANTENNA DIV. (m)—C-77  
JERRY CONN ASSOCIATES INC. (d)—C-77  
C.W.Y. ELECTRONICS (d)—C-78  
dB COMMUNICATIONS INC. (d)—C-78  
DONLEY INTERNATIONAL INC. (d)—C-79  
EM ELECTRONICS INC. (d)—C-81  
GENERAL INSTRUMENT CORP. (CABLE  
HOME GROUP) (m)—C-83  
GENERAL TELEVISION NETWORK (d)—C-83  
HARRIS CORP. (Broadcast Division)  
(m)—C-84  
HARRIS CORP. (Business Communication  
Systems Div.) (m)—C-84  
KES INC. (d)—C-87  
LIGHTING ELECTRIC OF PENNSYLVANIA INC.  
(r)—C-89  
LINDSAY SPECIALTY PRODUCTS (m)—C-89  
MARCONI COMMUNICATION SYSTEMS LTD.  
(m)—C-90  
MARK ANTENNA PRODUCTS INC. (m)—C-90  
MEGA HERTZ SALES (d)—C-92  
MICRODYNE CORP. (m)—C-92  
**MIDWEST CORP.** (d)—C-92  
FRED A. NUDD CORP. (d)—C-94  
PACIFIC TOWER CO. (r)—C-95  
PENN STATE CABLE COMMUNICATIONS  
(r)—C-95  
PICO PRODUCTS INC. (m & d)—C-96  
T. R. PITTS CO. (d)—C-96  
PRODELIN CORPORATION (m)—C-97  
RADIATION SYSTEMS INC. (m)—C-97  
RMT ENGINEERING INC. (d)—C-98  
S.A.L. COMMUNICATIONS INC. (d)—C-99  
SATELLITE SIGNALS INC. (d)—C-99  
SCIENTIFIC-ATLANTA INC. (m)—C-99  
SHAROUBIM INTERNATIONAL CO. (d)—C-100  
STANDARD COMMUNICATIONS CORP.  
(m)—C-101  
TELE-WIRE SUPPLY CORP. (d)—C-103  
TONER CABLE EQUIPMENT INC. (d)—C-106  
VERTEX COMMUNICATIONS CORP.  
(m)—C-107  
WALTON TOWERS INC. (r)—C-108  
WEATHER SCAN INC. (d)—C-108  
WESTERN TELE-COMMUNICATIONS INC.  
(r)—C-108

#### 0110-0060 Automated Earth Station Receiver Systems

ALDEN ELECTRONICS INC. (m)—C-68  
**ANDREW CORP.** (m)—C-70  
ANTENNA TECHNOLOGY CORP. (m)—C-71  
AUTOMATION TECHNIQUES INC. (m)—C-72  
AVANTEK INC. (Telecommunications Div.) (m  
& r)—C-72  
CABLE SERVICES CO. INC. (d)—C-74  
CABLE TV SUPPLY CO. INC. (d)—C-74  
COMSONICS INC. (d & r)—C-77  
dB COMMUNICATIONS INC. (d)—C-78  
DONLEY INTERNATIONAL INC. (d)—C-79  
GARDINER COMMUNICATIONS CORP.  
(m)—C-82  
GENERAL TELEVISION NETWORK (d)—C-83  
HARRIS CORP. (Broadcast Division)  
(m)—C-84  
HARRIS CORP. (Business Communication  
Systems Div.) (m)—C-84  
K-TECH (r)—C-88  
LAKE SYSTEMS CORP. (d)—C-88  
LANDY ASSOCIATES INC. (d)—C-88  
MEGA HERTZ SALES (d)—C-92  
MICRODYNE CORP. (m)—C-92  
PENN STATE CABLE COMMUNICATIONS  
(r)—C-95  
PICO PRODUCTS INC. (m & d)—C-96  
RMT ENGINEERING INC. (d)—C-98  
S.A.L. COMMUNICATIONS INC. (d)—C-99  
SCIENTIFIC-ATLANTA INC. (m)—C-99  
SHAROUBIM INTERNATIONAL CO. (d)—C-100  
STANDARD COMMUNICATIONS CORP.  
(m)—C-101  
TELE-WIRE SUPPLY CORP. (d)—C-103

VERTEX COMMUNICATIONS CORP.  
(m)—C-107  
WEATHER SCAN INC. (d)—C-108

#### 0110-0080 Common Carriers

ANIXTER CANADA INC. (d)—C-71  
ANTENNA TECHNOLOGY CORP. (m & d &  
r)—C-71  
K-TECH (r)—C-88  
WESTERN TELE-COMMUNICATIONS INC.  
(r)—C-108

#### 0110-0100 Down Convertors

ANIXTER CANADA INC. (d)—C-71  
ANTENNA TECHNOLOGY CORP. (m & d &  
r)—C-71  
ANTRONIX INC. (m)—C-71  
AUTOMATION TECHNIQUES INC. (m)—C-72  
AVANTEK INC. (Telecommunications Div.) (m  
& r)—C-72  
BLONDER-TONGUE LABORATORIES INC.  
(m)—C-73  
CABLE SERVICES CO. INC. (d)—C-74  
CABLE TV SUPPLY CO. INC. (d)—C-74  
CATV SERVICES INC. (d)—C-75  
CHANNEL MASTER (m)—C-76  
COLORMAX ELECTRONIC CORP. (d)—C-77  
COMSONICS INC. (d & r)—C-77  
C.W.Y. ELECTRONICS (d)—C-78  
DONLEY INTERNATIONAL INC. (d)—C-79  
EM ELECTRONICS INC. (d)—C-81  
FAIRCHILD DATA CORP. (m)—C-82  
GARDINER COMMUNICATIONS CORP.  
(m)—C-82  
GENERAL INSTRUMENT CORP. (CABLE  
HOME GROUP) (m)—C-83  
HARRIS CORP. (Business Communication  
Systems Div.) (m)—C-84  
JERROLD DIVISION (GENERAL INSTRUMENT  
CORP.) (m)—C-86  
KES INC. (d)—C-87  
LNR COMMUNICATIONS INC. (m)—C-89  
MAGNAVOX CATV SYSTEMS INC., A North  
American Phillips Co. (d)—C-90  
MARCONI COMMUNICATION SYSTEMS LTD.  
(m)—C-90  
MEGA HERTZ SALES (d)—C-92  
MICRODYNE CORP. (m)—C-92  
**MIDWEST CORP.** (d)—C-92  
PANASONIC INDUSTRIAL CO. (m)—C-95  
PENN STATE CABLE COMMUNICATIONS  
(r)—C-95  
PESA AMERICA INC. (m)—C-96  
T. R. PITTS CO. (d)—C-96  
RMT ENGINEERING INC. (d)—C-98  
S.A.L. COMMUNICATIONS INC. (d)—C-99  
SATELLITE SIGNALS INC. (d)—C-99  
SCIENTIFIC-ATLANTA INC. (m)—C-99  
SPECTRUM MEGA HERTZ (d)—C-101  
STANDARD COMMUNICATIONS CORP.  
(m)—C-101  
TELE-WIRE SUPPLY CORP. (d)—C-103  
TONER CABLE EQUIPMENT INC. (d)—C-106  
WEATHER SCAN INC. (d)—C-108

#### 0110-0120 Low Noise Amplifiers

ACRODYNE INDUSTRIES INC. (d)—C-68  
ANIXTER CANADA INC. (d)—C-71  
ANTENNA TECHNOLOGY CORP. (m & d &  
r)—C-71  
AUTOMATION TECHNIQUES INC. (m)—C-72  
AVANTEK INC. (Telecommunications Div.) (m  
& r)—C-72  
BLONDER-TONGUE LABORATORIES INC.  
(m)—C-73  
CABLE SERVICES CO. INC. (d)—C-74

CABLE TV SUPPLY CO. INC. (d)—C-74  
CATV SERVICES INC. (d)—C-75  
CHANNEL MASTER (m)—C-76  
COLORMAX ELECTRONIC CORP. (d)—C-77  
COMSONICS INC. (d & r)—C-77  
JERRY CONN ASSOCIATES INC. (d)—C-77  
C.W.Y. ELECTRONICS (d)—C-78  
DONLEY INTERNATIONAL INC. (d)—C-79  
EM ELECTRONICS INC. (d)—C-81  
GARDINER COMMUNICATIONS CORP.  
(m)—C-82  
GENERAL INSTRUMENT CORP. (CABLE  
HOME GROUP) (m)—C-83  
HARRIS CORP. (Broadcast Division)  
(m)—C-84  
HARRIS CORP. (Business Communication  
Systems Div.) (m)—C-84  
JERROLD DIVISION (GENERAL INSTRUMENT  
CORP.) (m)—C-86  
KES INC. (d)—C-87  
LNR COMMUNICATIONS INC. (m)—C-89  
MARCONI COMMUNICATION SYSTEMS LTD.  
(m)—C-90  
MEGA HERTZ SALES (d)—C-92  
MICRODYNE CORP. (m)—C-92  
**MIDWEST CORP.** (d)—C-92  
PANASONIC INDUSTRIAL CO. (m)—C-95  
PENN STATE CABLE COMMUNICATIONS  
(r)—C-95  
PESA AMERICA INC. (m)—C-96  
PHASECOM CORP. (m)—C-96  
PICO PRODUCTS INC. (m & d)—C-96  
T. R. PITTS CO. (d)—C-96  
RMT ENGINEERING INC. (d)—C-98  
S.A.L. COMMUNICATIONS INC. (d)—C-99  
SATELLITE SIGNALS INC. (d)—C-99  
SCIENTIFIC-ATLANTA INC. (m)—C-99  
SPECTRUM MEGA HERTZ (d)—C-101  
STANDARD COMMUNICATIONS CORP.  
(m)—C-101  
TELE-WIRE SUPPLY CORP. (d)—C-103  
TONER CABLE EQUIPMENT INC. (d)—C-106  
WEATHER SCAN INC. (d)—C-108

#### 0110-0140 Multibeam Antennas

AIRTRON (div. of Litton Systems Inc.)  
(m)—C-68  
ANIXTER CANADA INC. (d)—C-71  
ANTENNA TECHNOLOGY CORP. (m & d &  
r)—C-71  
ANTENNAS FOR COMMUNICATIONS  
(m)—C-71  
CABLE TV SUPPLY CO. INC. (d)—C-74  
CHANNEL MASTER (m)—C-76  
COMSONICS INC. (d)—C-77  
COMTECH ANTENNA DIV. (m)—C-77  
JERRY CONN ASSOCIATES INC. (d)—C-77  
DONLEY INTERNATIONAL INC. (d)—C-79  
MEGA HERTZ SALES (d)—C-92  
MICRODYNE CORP. (m)—C-92  
PENN STATE CABLE COMMUNICATIONS  
(r)—C-95  
T. R. PITTS CO. (d)—C-96  
RADIATION SYSTEMS INC. (m)—C-97  
SATELLITE SIGNALS INC. (d)—C-99  
SPECTRUM MEGA HERTZ (d)—C-101  
STANDARD COMMUNICATIONS CORP.  
(m)—C-101  
TELE-WIRE SUPPLY CORP. (d)—C-103  
TONER CABLE EQUIPMENT INC. (d)—C-106

#### 0110-0160 Portable

ALDEN ELECTRONICS INC. (m)—C-68  
**ANDREW CORP.** (m)—C-70  
ANIXTER CANADA INC. (d)—C-71  
ANTENNA TECHNOLOGY CORP. (m & d &  
r)—C-71  
CABLE TV SUPPLY CO. INC. (d)—C-74  
COMSONICS INC. (d)—C-77  
COMTECH ANTENNA DIV. (m)—C-77  
C.W.Y. ELECTRONICS (d)—C-78



dB COMMUNICATIONS INC. (d)—C-78  
 DONLEY INTERNATIONAL INC. (d)—C-79  
 GENERAL TELEVISION NETWORK (d)—C-83  
 HARRIS CORP. (Business Communication Systems Div.) (m)—C-84  
 HARRIS FARINON (m)—C-84  
 MARCONI COMMUNICATION SYSTEMS LTD. (m)—C-90  
 MEGA HERTZ SALES (d)—C-92  
 MICRODYNE CORP. (m)—C-92  
 PENN STATE CABLE COMMUNICATIONS (r)—C-95  
 PRODELIN CORPORATION (m)—C-97  
 SATELLITE SIGNALS INC. (d)—C-99  
 SCIENTIFIC-ATLANTA INC. (m)—C-99  
 SHAROBIM INTERNATIONAL CO. (d)—C-100  
 VERTEX COMMUNICATIONS CORP. (m)—C-107

**0110-0180****Preamplifiers**

ANIXTER CANADA INC. (d)—C-71  
 ANTENNA TECHNOLOGY CORP. (m & d & r)—C-71  
 AVANTEK INC. (Telecommunications Div.) (m & r)—C-72  
 CABLE SERVICES CO. INC. (d)—C-74  
 CABLE TV SUPPLY CO. INC. (d)—C-74  
 COLORMAX ELECTRONIC CORP. (d)—C-77  
 COMSONICS INC. (d & r)—C-77  
 C.W.Y. ELECTRONICS (d)—C-78  
 DONLEY INTERNATIONAL INC. (d)—C-79  
 KES INC. (d)—C-87  
 MEGA HERTZ SALES (d)—C-92  
 PENN STATE CABLE COMMUNICATIONS (r)—C-95  
 T. R. PITTS CO. (d)—C-96  
 SATELLITE SIGNALS INC. (d)—C-99  
 SCIENTIFIC-ATLANTA INC. (m)—C-99  
 SPECTRUM MEGA HERTZ (d)—C-101  
 TELE-WIRE SUPPLY CORP. (d)—C-103  
 THOMSON ELECTRONIC TUBE DIV. (m)—C-104  
 WEATHER SCAN INC. (d)—C-108

**0110-0200****Receivers**

ACRODYNE INDUSTRIES INC. (d)—C-68  
 ALDEN ELECTRONICS INC. (m)—C-68  
 ANDREW CORP. (m)—C-70  
 ANIXTER CANADA INC. (d)—C-71  
 ANTENNA TECHNOLOGY CORP. (m & d & r)—C-71  
 AUTOMATION TECHNIQUES INC. (m)—C-72  
 BARCO INDUSTRIES (m)—C-73  
 BLONDER-TONGUE LABORATORIES INC. (m)—C-73  
 CABLE SERVICES CO. INC. (d)—C-74  
 CABLE TV SUPPLY CO. INC. (d)—C-74  
 CATV SERVICES INC. (d)—C-75  
 CHANNEL MASTER (m)—C-76  
 COLORMAX ELECTRONIC CORP. (d)—C-77

COMSONICS INC. (d & r)—C-77  
 JERRY CONN ASSOCIATES INC. (d)—C-77  
 C.W.Y. ELECTRONICS (d)—C-78  
 dB COMMUNICATIONS INC. (d)—C-78  
 DELTA BENCO CASCADE LTD. (m)—C-78  
 DONLEY INTERNATIONAL INC. (d)—C-79  
 EM ELECTRONICS INC. (d)—C-81  
 GARDINER COMMUNICATIONS CORP. (m)—C-82  
 GENERAL INSTRUMENT CORP. (CABLE HOME GROUP) (m)—C-83  
 HARRIS CORP. (Broadcast Division) (m)—C-84  
 HARRIS CORP. (Business Communication Systems Div.) (m)—C-84  
 JERROLD DIVISION (GENERAL INSTRUMENT CORP.) (m)—C-86  
 KES INC. (d)—C-87  
 LNR COMMUNICATIONS INC. (m)—C-89  
 MAGNAVOX CATV SYSTEMS INC., A North American Philips Co. (d)—C-90  
 MEGA HERTZ SALES (d)—C-92  
 MICRODYNE CORP. (m)—C-92  
 MIDWEST COMMUNICATIONS CORP. (d)—C-92  
 MIDWEST CORP. (d)—C-92  
 NEXUS ENGINEERING CORP. (m)—C-94  
 PANASONIC INDUSTRIAL CO. (m)—C-95  
 PENN STATE CABLE COMMUNICATIONS (r)—C-95  
 PESA AMERICA INC. (m)—C-96  
 PICO PRODUCTS INC. (m & d)—C-96  
 T. R. PITTS CO. (d)—C-96  
 RMT ENGINEERING INC. (d)—C-98  
 S.A.L. COMMUNICATIONS INC. (d)—C-99  
 SATELLITE SIGNALS INC. (d)—C-99  
 SCIENTIFIC-ATLANTA INC. (m)—C-99  
 SHAROBIM INTERNATIONAL CO. (d)—C-100  
 SPECTRUM MEGA HERTZ (d)—C-101  
 STANDARD COMMUNICATIONS CORP. (m)—C-101  
 TELE-WIRE SUPPLY CORP. (d)—C-103  
 TOWER CABLE EQUIPMENT INC. (d)—C-106  
 TRIPLE CROWN ELECTRONICS INC. (m)—C-106  
 VERSATECH INDUSTRIES INC. (m)—C-107  
 WEATHER SCAN INC. (d)—C-108

**0110-0220****Receive-Only**

ANDREW CORP. (m)—C-70  
 ANIXTER CANADA INC. (d)—C-71  
 ANTENNA TECHNOLOGY CORP. (m & d & r)—C-71  
 ANTENNAS FOR COMMUNICATIONS (m)—C-71  
 ANTRONIX INC. (m)—C-71  
 CHANNEL MASTER (m)—C-76  
 COMSONICS INC. (d & r)—C-77  
 JERRY CONN ASSOCIATES INC. (d)—C-77  
 C.W.Y. ELECTRONICS (d)—C-78  
 DELTA BENCO CASCADE LTD. (m)—C-78  
 DONLEY INTERNATIONAL INC. (d)—C-79  
 FAIRCHILD DATA CORP. (m)—C-82

HARRIS CORP. (Broadcast Division) (m)—C-84  
 HARRIS CORP. (Business Communication Systems Div.) (m)—C-84  
 JERROLD DIVISION (GENERAL INSTRUMENT CORP.) (m)—C-86  
 MARCONI COMMUNICATION SYSTEMS LTD. (m)—C-90  
 MEGA HERTZ SALES (d)—C-92  
 MICRODYNE CORP. (m)—C-92  
 MIOWEST COMMUNICATIONS CORP. (d)—C-92  
 PENN STATE CABLE COMMUNICATIONS (r)—C-95  
 PESA AMERICA INC. (m)—C-96  
 PICO PRODUCTS INC. (m & d)—C-96  
 T. R. PITTS CO. (d)—C-96  
 PRODELIN CORPORATION (m)—C-97  
 RADIATION SYSTEMS INC. (m)—C-97  
 SATELLITE SIGNALS INC. (d)—C-99  
 SCIENTIFIC-ATLANTA INC. (m)—C-99  
 TELE-WIRE SUPPLY CORP. (d)—C-103  
 TOWER CABLE EQUIPMENT INC. (d)—C-106  
 VERTEX COMMUNICATIONS CORP. (m)—C-107

**0110-0240****Remote Control Equipment**

ANTENNA TECHNOLOGY CORP. (m & d & r)—C-71  
 CAT SYSTEMS INC. (m)—C-75  
 CHANNELMATIC INC. (m)—C-76  
 COLORMAX ELECTRONIC CORP. (d)—C-77  
 DELTA BENCO CASCADE LTD. (m)—C-78  
 DONLEY INTERNATIONAL INC. (d)—C-79  
 EM ELECTRONICS INC. (d)—C-81  
 FAIRCHILD DATA CORP. (m)—C-82  
 HARRIS CORP. (Broadcast Division) (m)—C-84  
 HARRIS CORP. (Business Communication Systems Div.) (m)—C-84  
 MARCONI COMMUNICATION SYSTEMS LTD. (m)—C-90  
 MICRODYNE CORP. (m)—C-92  
 MOSELEY ASSOCIATES INC. (m)—C-93  
 PANASONIC INDUSTRIAL CO. (m)—C-95  
 PICO PRODUCTS INC. (m & d)—C-96  
 SATELLITE SIGNALS INC. (d)—C-99  
 SCIENTIFIC-ATLANTA INC. (m)—C-99  
 SOLL INC. (m)—C-100  
 TELE-WIRE SUPPLY CORP. (d)—C-103  
 VERSATECH INDUSTRIES INC. (m)—C-107  
 VERTEX COMMUNICATIONS CORP. (m)—C-107

**0110-0260****Transmit/Receive**

ANDREW CORP. (m)—C-70  
 ANTENNA TECHNOLOGY CORP. (m & d & r)—C-71  
 ANTENNAS FOR COMMUNICATIONS (m)—C-71

AVANTEK INC. (Telecommunications Div.) (m & r)—C-72  
 CABLE TV SUPPLY CO. INC. (d)—C-74  
 COMTECH ANTENNA DIV. (m)—C-77  
 DONLEY INTERNATIONAL INC. (d)—C-79  
 FAIRCHILD DATA CORP. (m)—C-82  
 HARRIS CORP. (Broadcast Division) (m)—C-84  
 HARRIS CORP. (Business Communication Systems Div.) (m)—C-84  
 HARRIS FARINON (m)—C-84  
 K-TECH (r)—C-88  
 MARCONI COMMUNICATION SYSTEMS LTD. (m)—C-90  
 MICRODYNE CORP. (m)—C-92  
 MIDWEST COMMUNICATIONS CORP. (d)—C-92  
 PRODELIN CORPORATION (m)—C-97  
 RADIATION SYSTEMS INC. (m)—C-97  
 SATELLITE SIGNALS INC. (d)—C-99  
 SCIENTIFIC-ATLANTA INC. (m)—C-99  
 SHAROBIM INTERNATIONAL CO. (d)—C-100  
 TELE-WIRE SUPPLY CORP. (d)—C-103  
 TIMES FIBER COMMUNICATIONS INC. (m)—C-104  
 VERTEX COMMUNICATIONS CORP. (m)—C-107  
 WEGENER COMMUNICATIONS INC. (m)—C-108

**0110-0280****Transportable**

ALDEN ELECTRONICS INC. (m)—C-68  
 ANDREW CORP. (m)—C-70  
 ANTENNA TECHNOLOGY CORP. (m)—C-71  
 ANTENNAS FOR COMMUNICATIONS (m)—C-71  
 CABLE TV SUPPLY CO. INC. (d)—C-74  
 CHANNEL MASTER (m)—C-76  
 COMTECH ANTENNA DIV. (m)—C-77  
 JERRY CONN ASSOCIATES INC. (d)—C-77  
 DONLEY INTERNATIONAL INC. (d)—C-79  
 FAIRCHILD DATA CORP. (m)—C-82  
 HARRIS CORP. (Broadcast Division) (m)—C-84  
 HARRIS CORP. (Business Communication Systems Div.) (m)—C-84  
 HARRIS FARINON (m)—C-84  
 LNR COMMUNICATIONS INC. (m)—C-89  
 MARCONI COMMUNICATION SYSTEMS LTD. (m)—C-90  
 MEGA HERTZ SALES (d)—C-92  
 MICRODYNE CORP. (m)—C-92  
 MIOWEST COMMUNICATIONS CORP. (m)—C-92  
 PRODELIN CORPORATION (m)—C-97  
 RADIATION SYSTEMS INC. (m)—C-97  
 SATELLITE SIGNALS INC. (d)—C-99  
 SCIENTIFIC-ATLANTA INC. (m)—C-99  
 TELE-WIRE SUPPLY CORP. (d)—C-103  
 TOWER CABLE EQUIPMENT INC. (d)—C-106  
 VERTEX COMMUNICATIONS CORP. (m)—C-107

# 0200—BROADCAST EQUIPMENT

## 0210 RF, TRANSMITTING/ RECEIVING EQUIPMENT

### 0210-0020 AM Phasing & Branching Systems

CONTINENTAL ELECTRONICS (m)—C-77  
HARRIS CORP. (Broadcast Division)  
(m)—C-84  
HOLZBERG INC. (d)—C-84  
KINTRONIC LABORATORIES INC. (m)—C-87  
MARCOS (d)—C-90  
SHIVELY LABORATORIES INC. (d)—C-100  
VECTOR TECHNOLOGY INC. (m)—C-107

### 0210-0040 Amplifiers

THE ABCOM CORP. (d)—C-68  
ANIXTER CANADA INC. (d)—C-71  
BENCHMARK MEDIA SYSTEMS (m)—C-73  
BROADBAND ENGINEERING INC. (m)—C-74  
BROADCAST AUDIO CORP. (m)—C-74  
BRYSTONVERMONT LTD. (m & d)—C-74  
CABLE CONVERTER SERVICES CORP.  
(r)—C-74  
THE CAMERA MART INC. (d & r)—C-75  
CENTRAL DYNAMICS LTD. (m & r)—C-76  
CENTURY ELECTRONICS SERVICE LTD. (d & r)—C-76  
COMSONICS INC. (d & r)—C-77  
JERRY CONN ASSOCIATES INC. (d)—C-77  
CROWN INTERNATIONAL INC. (m)—C-78  
dB COMMUNICATIONS INC. (d)—C-78  
DECIBEL PRODUCTS INC. (m)—C-78  
DYNAIR ELECTRONICS INC. (m)—C-80  
ELECTRO & OPTICAL SYSTEMS LTD.  
(d)—C-80  
ELECTRONICS, MISSILES & COMMUNICA-  
TIONS INC. (m)—C-81  
FM SYSTEMS INC. (m & d)—C-82  
FUTURE PRODUCTIONS INC. (m)—C-82  
GAMCO INDUSTRIES INC. (m)—C-82  
GLOBAL SYSTEMS CORP. (m)—C-83  
INTERNATIONAL MICROWAVE CORP.  
(m)—C-86  
INTERNATIONAL NUCLEAR CORP. (m)—C-86  
INTRASTELLER ELECTRONICS (r)—C-86  
KES INC. (d)—C-87  
LOGITEK (m)—C-89  
MAGNAVOX CATV SYSTEMS INC., A North  
American Philips Co. (m)—C-90  
MARCONI COMMUNICATION SYSTEMS LTD.  
(m)—C-90  
MEGA HERTZ SALES (d)—C-92  
OMICRON VIDEO (m)—C-95  
TELE-WIRE SUPPLY CORP. (d)—C-103  
TEPCO CORP. (m)—C-104  
TRIPLE CROWN ELECTRONICS INC.  
(m)—C-106  
TRW RF DEVICES DIVISION (m)—C-106  
UTAH SCIENTIFIC INC. (m)—C-107  
VIDEOTEK INC. (m)—C-108  
VIEWSONICS INC. (m)—C-108

### 0210-0060 —clamping/equalizing

CENTRAL DYNAMICS LTD. (m & r)—C-76  
DI-TECH INC. (m)—C-79

DYNAIR ELECTRONICS INC. (m)—C-80  
FM SYSTEMS INC. (m & d)—C-82  
HOLZBERG INC. (d)—C-84  
INTERNATIONAL MICROWAVE CORP.  
(m)—C-86  
INTERNATIONAL NUCLEAR CORP. (m)—C-86  
INTRASTELLER ELECTRONICS (r)—C-86  
OMICRON VIDEO (m)—C-95  
TELEMET (Div. of Geotek Inc.) (m)—C-103  
VIDEOTEK INC. (m)—C-108  
VIEWSONICS INC. (m)—C-108

### 0210-0080 —distribution

BENCHMARK MEDIA SYSTEMS (m)—C-73  
BLONDER-TONGUE LABORATORIES INC.  
(m)—C-73  
BROADBAND ENGINEERING INC. (m)—C-74  
BROADCAST AUDIO CORP. (m)—C-74  
BRYSTONVERMONT LTD. (m & d)—C-74  
BSM BROADCAST SYSTEMS INC. (m)—C-74  
CABLE CONVERTER SERVICES CORP.  
(r)—C-74  
CENTRAL DYNAMICS LTD. (m & r)—C-76  
CENTURY ELECTRONICS SERVICE LTD. (d & r)—C-76  
CHANNEL MASTER (m)—C-76  
DELTA BENCO CASCADE LTD. (m)—C-78  
DYNAIR ELECTRONICS INC. (m)—C-80  
ESE (m)—C-81  
FM SYSTEMS INC. (m & d)—C-82  
GAMCO INDUSTRIES INC. (m)—C-82  
GLOBAL SYSTEMS CORP. (m)—C-83  
HOLZBERG INC. (d)—C-84  
IMAGE VIDEO LTD. (m)—C-84  
INTERNATIONAL NUCLEAR CORP. (m)—C-86  
INTRASTELLER ELECTRONICS (r)—C-86  
KES INC. (d)—C-87  
LOGITEK (m)—C-89  
MAGNAVOX CATV SYSTEMS INC., A North  
American Philips Co. (m)—C-90  
MARCONI COMMUNICATION SYSTEMS LTD.  
(m)—C-90  
MATCO (m)—C-90  
OMICRON VIDEO (m)—C-95  
RMS ELECTRONICS INC./CATV DIVISION  
(m)—C-98  
TELE-MEASUREMENTS INC. (d)—C-103  
TELEMET (Div. of Geotek Inc.) (m)—C-103  
TELEVISION EQUIPMENT ASSOC. INC.  
(m)—C-103  
UTAH SCIENTIFIC INC. (m)—C-107  
VIDEO ACCESSORY CORP. (m)—C-107  
VIDEOTEK INC. (m)—C-108  
VIEWSONICS INC. (m)—C-108

### 0210-0100 —line drive

BENCHMARK MEDIA SYSTEMS (m)—C-73  
BRYSTONVERMONT LTD. (m & d)—C-74  
CENTRAL DYNAMICS LTD. (m & r)—C-76  
CENTURY ELECTRONICS SERVICE LTD. (d & r)—C-76  
HOLZBERG INC. (d)—C-84  
INTERNATIONAL NUCLEAR CORP. (m)—C-86  
INTRASTELLER ELECTRONICS (r)—C-86  
OMICRON VIDEO (m)—C-95  
TRW RF DEVICES DIVISION (m)—C-106  
VALLEY INTERNATIONAL INC. (m)—C-107

### 0210-0120 —pulse distribution

CENTRAL DYNAMICS LTD. (m & r)—C-76  
DI-TECH INC. (m)—C-79  
DYNAIR ELECTRONICS INC. (m)—C-80  
ELECTRO & OPTICAL SYSTEMS LTD.  
(d)—C-80  
HOLZBERG INC. (d)—C-84  
IMMAD BROADCAST SERVICES (d & r)—C-84  
INTRASTELLER ELECTRONICS (r)—C-86  
OMICRON VIDEO (m)—C-95  
TELE-MEASUREMENTS INC. (d)—C-103  
TELEMET (Div. of Geotek Inc.) (m)—C-103  
TELEVISION EQUIPMENT ASSOC. INC.  
(m)—C-103  
VIDEOTEK INC. (m)—C-108  
VIEWSONICS INC. (m)—C-108

### 0210-0140 —RF-peak limiting

INTRASTELLER ELECTRONICS (r)—C-86  
VALLEY INTERNATIONAL INC. (m)—C-107

### 0210-0160 —RF-power

COMARK COMMUNICATIONS INC. (m)—C-77  
COMWAVE (m & r)—C-77  
CONTINENTAL ELECTRONICS (m)—C-77  
DELTA BENCO CASCADE LTD. (m)—C-78  
ELECTRO & OPTICAL SYSTEMS LTD.  
(d)—C-80  
ELECTRONICS, MISSILES & COMMUNICA-  
TIONS INC. (m)—C-81  
GLOBAL SYSTEMS CORP. (m)—C-83  
INTERNATIONAL MICROWAVE CORP.  
(m)—C-86  
INTRASTELLER ELECTRONICS (r)—C-86  
MARCOS (m)—C-90  
MOSELEY ASSOCIATES INC. (m)—C-93  
RODELCO ELECTRONICS CORP. (m)—C-98  
TELEVISION TECHNOLOGY CORP.  
(m)—C-103  
TEPCO CORP. (m)—C-104  
TRW RF DEVICES DIVISION (m)—C-106

### 0210-0180 —video/audio distribution

ARTEL COMMUNICATIONS CORP. (m)—C-72  
BENCHMARK MEDIA SYSTEMS (m)—C-73  
BSM BROADCAST SYSTEMS INC. (m)—C-74  
BTS BROADCAST TELEVISION SYSTEMS INC.  
(m)—C-74  
CROWN INTERNATIONAL INC. (m)—C-78  
DI-TECH INC. (m)—C-79  
DYNAIR ELECTRONICS INC. (m)—C-80  
ELECTRO & OPTICAL SYSTEMS LTD.  
(d)—C-80  
ESE (m)—C-81  
FM SYSTEMS INC. (m & d)—C-82  
GENERAL OPTRONICS CORP. (m)—C-83  
HOLZBERG INC. (d)—C-84  
IMMAD BROADCAST SERVICES (d & r)—C-84  
INTERAND CORP. (m & d & r)—C-86  
INTERGROUP VIDEO SYSTEMS INC.  
(m)—C-86  
INTERNATIONAL NUCLEAR CORP. (m)—C-86  
LOGITEK (m)—C-89  
MATCO (m)—C-90

OMICRON VIDEO (m)—C-95  
QUALITY VIDEO SUPPLY CORP. (d)—C-97  
TELEMET (Div. of Geotek Inc.) (m)—C-103  
TELEVISION EQUIPMENT ASSOC. INC.  
(m)—C-103  
THOMSON-CSF BROADCAST INC. (m)—C-104  
UTAH SCIENTIFIC INC. (m)—C-107  
VERSATECH INDUSTRIES INC. (m)—C-107  
VIDEOTEK INC. (m)—C-108  
VIEWSONICS INC. (m)—C-108

### 0210-0200 Bridger Stations

ANIXTER CANADA INC. (d)—C-71  
CABLE CONVERTER SERVICES CORP.  
(r)—C-74  
CENTURY ELECTRONICS SERVICE LTD. (d & r)—C-76  
JERRY CONN ASSOCIATES INC. (d)—C-77  
DELTA BENCO CASCADE LTD. (m)—C-78  
GAMCO INDUSTRIES INC. (m)—C-82  
MAGNAVOX CATV SYSTEMS INC., A North  
American Philips Co. (m)—C-90  
T. R. PITTS CO. (d)—C-96  
WILKINSON ELECTRONICS INC. (m)—C-108

### 0210-0220 Buzz Tone Eliminators

ADC TELECOMMUNICATIONS INC. (m)—C-68

### 0210-0240 Capacitors, Transmitting

TELE-WIRE SUPPLY CORP. (d)—C-103

### 0210-0260 Coaxial Cable

ADAPT COMMUNICATION SUPPLY CO. INC.  
(d)—C-68  
ALPHA WIRE CORP. (m)—C-69  
ANDREW CORP. (m)—C-70  
ANIXTER CANADA INC. (d)—C-71  
ANTSOCO CORP. (m)—C-71  
BELDEN ELECTRONIC WIRE & CABLE  
(m)—C-73  
CABLE SERVICES CO. INC. (d)—C-74  
CABLE TV SUPPLY CO. INC. (d)—C-74  
CANARE CABLE INC. (m & d)—C-75  
CAPSCAN CABLE CO. (m)—C-75  
CAROL CABLE CO. (m)—C-75  
CATV SERVICES INC. (d)—C-75  
CHANNEL MASTER (m)—C-76  
CHESTER CABLE (m)—C-76  
COMMUNICATION MARKETING & CON-  
SULTING LTD. (m)—C-77  
COMSONICS INC. (d)—C-77  
COMWEST (d)—C-77  
JERRY CONN ASSOCIATES INC. (d)—C-77  
CONNECTRONICS CORP. (m)—C-77  
CONTINENTAL ELECTRONICS (d)—C-77  
dB COMMUNICATIONS INC. (d)—C-78  
DECIBEL PRODUCTS INC. (m)—C-78  
DIELECTRIC COMMUNICATIONS (m)—C-79  
G. C. ELECTRONICS CO. (m)—C-83  
GENERAL INSTRUMENT CORP. (CABLE  
HOME GROUP) (m)—C-83

HARRIS CORP. (Broadcast Division) (d)—C-84  
 HOLZBERG INC. (d)—C-84  
 IMMAD BROADCAST SERVICES (d & r)—C-84  
 KEYSTONE ELECTRONICS CORP. (d)—C-87  
 KINTRONIC LABORATORIES INC. (d)—C-87  
 LDL COMMUNICATIONS INC. (d)—C-88  
 MAGNAVOX CATV SYSTEMS INC., A North American Philips Co. (d)—C-90  
 MARCOM (d)—C-90  
 MARCONI COMMUNICATION SYSTEMS LTD. (m)—C-90  
 MARTI ELECTRONICS INC. (d)—C-90  
 MEGA HERTZ SALES (d)—C-92  
 MICRODYNE CORP. (m)—C-92  
 T. R. PITTS CO. (d)—C-96  
 QUALITY VIDEO SUPPLY CORP. (d)—C-97  
 RADIO RESOURCES INC. (d)—C-97  
 RMS ELECTRONICS INC./CATV DIVISION (d)—C-98  
 SCALA ELECTRONIC CORP. (d)—C-99  
 SCIENTIFIC-ATLANTA INC. (m)—C-99  
 SHIVELY LABORATORIES INC. (m & d)—C-100  
 STEVENS TOWER CO. INC. (d & r)—C-101  
 TECHNI-TOOL INC. (d)—C-102  
 TELE-MEASUREMENTS INC. (d)—C-103  
 TEPCO CORP. (d)—C-104  
 TIMES FIBER COMMUNICATIONS INC. (m)—C-104  
 TRILOGY COMMUNICATIONS (m)—C-106  
 TRIMM INC. (m)—C-106  
 TROMPETER ELECTRONICS INC. (m)—C-106  
 VECTOR TECHNOLOGY INC. (d)—C-107  
 WILKINSON ELECTRONICS INC. (d)—C-108  
 WIREWORKS CORP. (m)—C-109

#### 0210-0360 Coils, RF

COIL AMERICAN TECHNOLOGY CO. (m)—C-77  
 COMMUNICATION MARKETING & CONSULTING LTD. (m)—C-77  
 COMSONICS INC. (d)—C-77  
 DIELECTRIC COMMUNICATIONS (m)—C-79  
 INTERCEPT COMMUNICATIONS PRODUCTS INC. (m)—C-86  
 KEYSTONE ELECTRONICS CORP. (m)—C-87  
 KINTRONIC LABORATORIES INC. (m)—C-87  
 MARCOM (d)—C-90  
 VECTOR TECHNOLOGY INC. (m)—C-107

#### 0210-0380 Communications Systems

THE ABCOM CORP. (d)—C-68  
 AMERICAN LIGHTWAVE SYSTEMS INC. (m)—C-69  
 ANIXTER CANADA INC. (d)—C-71  
 ARTEL COMMUNICATIONS CORP. (m)—C-72  
 CHANNEL MASTER (m)—C-76  
 COMWAVE (m & d & r)—C-77  
 COMWEST (d)—C-77  
 DECIBEL PRODUCTS INC. (m)—C-78  
 DELTA BENCO CASCADE LTD. (m)—C-78  
 DYNAIR ELECTRONICS INC. (m)—C-80  
 DYNATECH DATA SYSTEMS (m)—C-80  
 FUTURE PRODUCTIONS INC. (m)—C-82  
 GLOBAL SYSTEMS CORP. (m)—C-83  
 HARRIS CORP. (Broadcast Division) (m)—C-84  
 HARRIS FARINON (m & r)—C-84  
 HOLZBERG INC. (d)—C-84  
 INTERAND CORP. (m & d & r)—C-86  
 INTERNATIONAL MICROWAVE CORP. (m)—C-86  
 LAKE SYSTEMS CORP. (d)—C-88  
 LIGHTING ELECTRIC OF PENNSYLVANIA INC. (r)—C-89  
 LNR COMMUNICATIONS INC. (m)—C-89  
 LORAL TERRACOM (m)—C-89  
 M/A-COM MAC (Microwave Assoc. Communications) INC. (m)—C-90  
 MARCOM (d)—C-90

MARTI ELECTRONICS INC. (m)—C-90  
 MICRODYNE CORP. (m)—C-92  
 MOTOROLA INC., COMMUNICATIONS SECTOR (m)—C-93  
 NURAD INC. (m)—C-94  
 REACH ELECTRONICS, INC. (m)—C-98  
 RF TECHNOLOGY INC. (m)—C-98  
 ROH/ANCHOR AUDIO (m)—C-98  
 ROHN (m)—C-98  
 SWAGER COMMUNICATIONS INC. (m & d & r)—C-102  
 TELE-MEASUREMENTS INC. (d)—C-103  
 TELE-WIRE SUPPLY CORP. (d)—C-103  
 TELEMET (Div. of Geotel Inc.) (m)—C-103  
 TELEVISION EQUIPMENT ASSOC. INC. (m)—C-103  
 TIMES FIBER COMMUNICATIONS INC. (m)—C-104  
 WALTON TOWERS INC. (r)—C-108

#### 0210-0400 —microwave

ANDREW CORP. (m)—C-70  
 COMWAVE (m & d & r)—C-77  
 GLOBAL SYSTEMS CORP. (m)—C-83  
 HARRIS FARINON (m & r)—C-84  
 IMMAD BROADCAST SERVICES (r)—C-84  
 INTERNATIONAL MICROWAVE CORP. (m)—C-86  
 LIGHTING ELECTRIC OF PENNSYLVANIA INC. (r)—C-89  
 LNR COMMUNICATIONS INC. (m)—C-89  
 LORAL TERRACOM (m)—C-89  
 M/A-COM MAC (Microwave Assoc. Communications) INC. (m)—C-90  
 MARTI ELECTRONICS INC. (m)—C-90  
 MICRO-NOW INSTRUMENT CO. INC. (m)—C-92  
 MOTOROLA INC., COMMUNICATIONS SECTOR (m)—C-93  
 NURAD INC. (m)—C-94  
 RF TECHNOLOGY INC. (m)—C-98  
 SWAGER COMMUNICATIONS INC. (m & d & r)—C-102  
 T.F.T. INC. (m)—C-104  
 TRW RF DEVICES DIVISION (m)—C-106  
 WALTON TOWERS INC. (r)—C-108

#### 0210-0420 —multiplex

AMERICAN LIGHTWAVE SYSTEMS INC. (m)—C-69  
 COLORADO VIDEO INC. (m)—C-77  
 FM SYSTEMS INC. (m & d)—C-82  
 INTERNATIONAL MICROWAVE CORP. (m)—C-86  
 LORAL TERRACOM (m)—C-89  
 MICRO COMMUNICATIONS INC. (m)—C-92  
 NURAD INC. (m)—C-94  
 RF TECHNOLOGY INC. (m)—C-98  
 T.F.T. INC. (m)—C-104

#### 0210-0440 —STL

ANDREW CORP. (m)—C-70  
 ARTEL COMMUNICATIONS CORP. (m)—C-72  
 CONTINENTAL ELECTRONICS (d)—C-77  
 GLOBAL SYSTEMS CORP. (m)—C-83  
 HARRIS FARINON (m & r)—C-84  
 IMMAD BROADCAST SERVICES (r)—C-84  
 INTERNATIONAL MICROWAVE CORP. (m)—C-86  
 M/A-COM MAC (Microwave Assoc. Communications) INC. (m)—C-90  
 MARTI ELECTRONICS INC. (m)—C-90  
 MOSELEY ASSOCIATES INC. (m)—C-93  
 NURAD INC. (m)—C-94  
 RF TECHNOLOGY INC. (m)—C-98  
 SYNCHRONOUS COMMUNICATIONS INC. (m)—C-102  
 TELEMET (Div. of Geotel Inc.) (m)—C-103

### TV TRANSMITTING ANTENNAS UHF VHF MDS ITFS

We make them smarter

# BOGNER®

401 Railroad Avenue  
 Westbury, NY 11590  
 (516) 997-7800

TELEVISION TECHNOLOGY CORP. (m)—C-103  
 T.F.T. INC. (m)—C-104  
 WEGENER COMMUNICATIONS INC. (m)—C-108  
 WILKINSON ELECTRONICS INC. (d)—C-108

TEMTRON ELECTRONICS (d)—C-103  
 TRIMM INC. (m)—C-106  
 TROMPETER ELECTRONICS INC. (m)—C-106  
 VIEWSONICS INC. (m)—C-108  
 WIREWORKS CORP. (m)—C-109

#### 0210-0460 —TSL

ARTEL COMMUNICATIONS CORP. (m)—C-72  
 HARRIS FARINON (m & r)—C-84  
 IMMAD BROADCAST SERVICES (r)—C-84  
 INTERNATIONAL MICROWAVE CORP. (m)—C-86  
 M/A-COM MAC (Microwave Assoc. Communications) INC. (m)—C-90  
 MARTI ELECTRONICS INC. (m)—C-90  
 MOSELEY ASSOCIATES INC. (m)—C-93  
 RF TECHNOLOGY INC. (m)—C-98  
 T.F.T. INC. (m)—C-104  
 WILKINSON ELECTRONICS INC. (d)—C-108

#### 0210-0480 Connectors

ADAPT COMMUNICATION SUPPLY CO. INC. (d)—C-68  
 ALPHA WIRE CORP. (m)—C-69  
 ANDREW CORP. (m)—C-70  
 ANIXTER CANADA INC. (d)—C-71  
 AUGAT LRC/VITEK (m)—C-72  
 AVA ELECTRONICS CORP. (m)—C-72  
 BIRD ELECTRONIC CORP. (m & d)—C-73  
 CABLE TV SUPPLY CO. INC. (d)—C-74  
 CAM-LOK INC. (m)—C-75  
 CANARE CABLE INC. (m & d)—C-75  
 COLORMAX ELECTRONIC CORP. (d)—C-77  
 COMMUNICATION MARKETING & CONSULTING LTD. (m)—C-77  
 COMWEST (d)—C-77  
 JERRY CONN ASSOCIATES INC. (d)—C-77  
 CONNECTRONICS CORP. (m)—C-77  
 dB COMMUNICATIONS INC. (d)—C-78  
 DECIBEL PRODUCTS INC. (m)—C-78  
 FUTURE PRODUCTIONS INC. (d)—C-82  
 G. C. ELECTRONICS CO. (m)—C-83  
 HOLZBERG INC. (d)—C-84  
 INTERCEPT COMMUNICATIONS PRODUCTS INC. (m)—C-86  
 INTERNATIONAL MICROWAVE CORP. (m)—C-86  
 KTECH (r)—C-88  
 KES INC. (d)—C-87  
 KINGS ELECTRONICS CO. INC. (m)—C-87  
 LDL COMMUNICATIONS INC. (d)—C-88  
 LEMO USA INC. (m & d)—C-89  
 MAGNAVOX CATV SYSTEMS INC., A North American Philips Co. (d)—C-90  
 MARCOM (d)—C-90  
 MEGA HERTZ SALES (d)—C-92  
 MICRODYNE CORP. (m)—C-92  
 T. R. PITTS CO. (d)—C-96  
 PYRAMID INDUSTRIES INC. (m)—C-97  
 QUALITY VIDEO SUPPLY CORP. (m & d)—C-97  
 RELIABLE ELECTRIC/UTILITY PRODUCTS (m)—C-98  
 RMS ELECTRONICS INC./CATV DIVISION (m)—C-98  
 SCALA ELECTRONIC CORP. (d)—C-99  
 SHIVELY LABORATORIES INC. (m)—C-100  
 TELE-MEASUREMENTS INC. (d)—C-103

#### 0210-0580 Earth Terminals

ANDREW CORP. (m)—C-70  
 ANIXTER CANADA INC. (d)—C-71  
 AVANTEK INC. (Telecommunications Div.) (m & r)—C-72  
 CABLE SERVICES CO. INC. (d)—C-74  
 CABLE TV SUPPLY CO. INC. (d)—C-74  
 COMPREHENSIVE VIDEO SUPPLY CORP. (d)—C-77  
 COMSONICS INC. (d)—C-77  
 JERRY CONN ASSOCIATES INC. (d)—C-77  
 HARRIS CORP. (Broadcast Division) (m)—C-84  
 HARRIS CORP. (Business Communication Systems Div.) (m)—C-84  
 HOLZBERG INC. (d)—C-84  
 JERROLD DIVISION (GENERAL INSTRUMENT CORP.) (m)—C-86  
 KTECH (r)—C-88  
 MARCOM (d)—C-90  
 MEGA HERTZ SALES (d)—C-92  
 MICRODYNE CORP. (m)—C-92  
 T. R. PITTS CO. (d)—C-96  
 SCIENTIFIC-ATLANTA INC. (m)—C-99  
 TELE-WIRE SUPPLY CORP. (d)—C-103  
 WESTERN TELE-COMMUNICATIONS INC. (r)—C-108

#### 0210-0600 —receive only

ANDREW CORP. (m)—C-70  
 AVANTEK INC. (Telecommunications Div.) (m & r)—C-72  
 CHANNEL MASTER (m)—C-76  
 DELTA BENCO CASCADE LTD. (m)—C-78  
 HARRIS CORP. (Business Communication Systems Div.) (m)—C-84  
 JERROLD DIVISION (GENERAL INSTRUMENT CORP.) (m)—C-86  
 LINDSAY SPECIALTY PRODUCTS (m)—C-89  
 T. R. PITTS CO. (d)—C-96

#### 0210-0620 —receive/transmit

ANDREW CORP. (m)—C-70  
 AVANTEK INC. (Telecommunications Div.) (m & r)—C-72  
 HARRIS CORP. (Business Communication Systems Div.) (m)—C-84  
 HARRIS FARINON (m & r)—C-84  
 KTECH (r)—C-88  
 SCIENTIFIC-ATLANTA INC. (m)—C-99  
 TELESCRIPT INDUSTRIES CORP. (m)—C-103

#### 0210-0640 FM Processors-FM Sub-Carrier Converters

AMERICAN LIGHTWAVE SYSTEMS INC. (m)—C-69  
 ANIXTER CANADA INC. (d)—C-71

## BROADCAST EQUIPMENT—0200

CABLE SERVICES CO. INC. (d & r)—C-74  
CABLE TV SUPPLY CO. INC. (d)—C-74  
CENTURY ELECTRONICS SERVICE LTD.  
(r)—C-76  
COMSONICS INC. (d)—C-77  
COMWEST (d)—C-77  
JERRY CONN ASSOCIATES INC. (d)—C-77  
CONTINENTAL ELECTRONICS (d)—C-77  
DELTA BENCO CASCADE LTD. (m)—C-78  
FM SYSTEMS INC. (m & d)—C-82  
HARRIS CORP. (Broadcast Division)  
(m)—C-84  
HOLZBERG INC. (d)—C-84  
INTERNATIONAL MICROWAVE CORP.  
(m)—C-86  
MAGNAVOX CATV SYSTEMS INC., A North  
American Philips Co. (d)—C-90  
MARCUM (d)—C-90  
MEGA HERTZ SALES (d)—C-92  
MODULATION SCIENCES INC. (m)—C-93  
T. R. PITTS CO. (d)—C-96  
SYNCHRONOUS COMMUNICATIONS INC.  
(m)—C-102  
TELEVISION TECHNOLOGY CORP.  
(m)—C-103  
TRIPLE CROWN ELECTRONICS INC.  
(m)—C-106  
VALLEY INTERNATIONAL INC. (m)—C-107  
WEGENER COMMUNICATIONS INC.  
(m)—C-108  
WILKINSON ELECTRONICS INC. (d)—C-108

### 0210-0660 Filter Optic Foters

AMERICAN LIGHTWAVE SYSTEMS INC.  
(m)—C-69  
HOLZBERG INC. (d)—C-84  
QUALITY VIDEO SUPPLY CORP. (d)—C-97  
SYNCHRONOUS COMMUNICATIONS INC.  
(m)—C-102  
TELE-MEASUREMENTS INC. (d)—C-103  
TELEMET (Div. of Geotel Inc.) (m)—C-103

### 0210-0680 Filters-Band Pass

AIRTRON (div. of Litton Systems Inc.)  
(m)—C-68  
ALLEN AVIONICS INC. (m)—C-69  
ANTSCO CORP. (m)—C-71  
BIRD ELECTRONIC CORP. (m & d)—C-73  
CABLE SERVICES CO. INC. (d & r)—C-74  
CABLE TV SUPPLY CO. INC. (d)—C-74  
CHANNEL MASTER (m)—C-76  
COLORMAX ELECTRONIC CORP. (d)—C-77  
COMSONICS INC. (d)—C-77  
dB COMMUNICATIONS INC. (d)—C-78  
DECIBEL PRODUCTS INC. (m)—C-78  
DONLEY INTERNATIONAL INC. (d)—C-79  
EAGLE COMTRONICS INC. (m)—C-80  
GAMCO INDUSTRIES INC. (m)—C-82  
**INTERCEPT COMMUNICATIONS PRODUCTS  
INC.** (m)—C-86  
KEYSTONE ELECTRONICS CORP. (m &  
r)—C-87  
KINTRONIC LABORATORIES INC. (m)—C-87  
LINDSAY SPECIALTY PRODUCTS (m)—C-89  
MARCUM (d)—C-90  
MEGA HERTZ SALES (d)—C-92  
MICRO COMMUNICATIONS INC. (m)—C-92  
MICRODYNE CORP. (m)—C-92  
MICROWAVE FILTER CO. INC. (m)—C-92  
T. R. PITTS CO. (d)—C-96  
SATELLITE SIGNALS INC. (d)—C-99  
SHIVELY LABORATORIES INC. (m)—C-100  
TELEVISION EQUIPMENT ASSOC. INC.  
(m)—C-103  
TEXSCAN CORPORATION (m)—C-104  
VECTOR TECHNOLOGY INC. (m)—C-107  
VIEWSONICS INC. (m)—C-108  
WIDE BAND ENGINEERING CO. (m)—C-108

### C-130

### 0210-0700 Gaskets

AIRTRON (div. of Litton Systems Inc.)  
(m)—C-68  
**ANDREW CORP.** (m)—C-70  
CHOMERICS INC. (m)—C-76  
COMSONICS INC. (r)—C-77

### 0210-0720 —RF

AIRTRON (div. of Litton Systems Inc.)  
(m)—C-68  
CHOMERICS INC. (m)—C-76  
INTRATELLER ELECTRONICS (r)—C-86

### 0210-0740 —waveguide

AIRTRON (div. of Litton Systems Inc.)  
(m)—C-68  
**ANDREW CORP.** (m)—C-70  
CABLEWAVE SYSTEMS (m)—C-75  
CHOMERICS INC. (m)—C-76  
MICRO COMMUNICATIONS INC. (m)—C-92

### 0210-0760 Generators-SCA

ANIXTER CANADA INC. (d)—C-71  
BROADCAST ELECTRONICS INC. (m)—C-74  
CABLE TV SUPPLY CO. INC. (d)—C-74  
COMSONICS INC. (r)—C-77  
COMWEST (d)—C-77  
CONTINENTAL ELECTRONICS (d)—C-77  
HARRIS CORP. (Broadcast Division)  
(m)—C-84  
HOLZBERG INC. (d)—C-84  
MARCUM (m)—C-90  
MARTI ELECTRONICS INC. (m)—C-90  
MODULATION SCIENCES INC. (m)—C-93  
MOSELEY ASSOCIATES INC. (m)—C-93  
TELEVISION TECHNOLOGY CORP.  
(m)—C-103  
T.F.T. INC. (m)—C-104  
WILKINSON ELECTRONICS INC. (m)—C-108

### 0210-0780 Load Resistors, Coaxial

BIRD ELECTRONIC CORP. (m & d)—C-73  
DECIBEL PRODUCTS INC. (m)—C-78  
GILBERT ENGINEERING CO. INC. (m)—C-83  
KINGS ELECTRONICS CO. INC. (m)—C-87

### 0210-0800 Multiplexers

AIRTRON (div. of Litton Systems Inc.)  
(m)—C-68  
AMERICAN LIGHTWAVE SYSTEMS INC.  
(m)—C-69  
BLONDER-TONGUE LABORATORIES INC.  
(m)—C-73  
**THE CAMERA MART INC.** (d & r)—C-75  
COLORADO VIDEO INC. (m)—C-77  
ELECTRO & OPTICAL SYSTEMS LTD.  
(d)—C-80  
FM SYSTEMS INC. (m & d)—C-82  
GLOBAL SYSTEMS CORP. (m)—C-83  
HARRIS CORP. (Broadcast Division)  
(m)—C-84  
IMMAD BROADCAST SERVICES (r)—C-84  
JAMPRO ANTENNAS INC. (m)—C-86  
KINTRONIC LABORATORIES INC. (m)—C-87  
LORAL TERRACOM (m)—C-89  
MEGA HERTZ SALES (d)—C-92  
MICRO COMMUNICATIONS INC. (m)—C-92  
NEC AMERICA INC. (Broadcast Equipment  
Div.) (m)—C-94

### ROCKWELL INTERNATIONAL CORP. (m)—C-98

SHIVELY LABORATORIES INC. (m)—C-100  
TELE-MEASUREMENTS INC. (d)—C-103  
VIEWSONICS INC. (m)—C-108  
WEGENER COMMUNICATIONS INC.  
(m)—C-108

### 0210-0820 Quartz Crystals

MOTOROLA INC., COMMUNICATIONS SEC-  
TOR (m)—C-93  
TEMTRON ELECTRONICS (d)—C-103

### 0210-0840 RF Power Equipment

ANIXTER CANADA INC. (d)—C-71  
BROADCAST ELECTRONICS INC. (m)—C-74  
BTS BROADCAST TELEVISION SYSTEMS INC.  
(m)—C-74  
CHANNEL MASTER (m)—C-76  
COMWEST (d)—C-77  
CONTINENTAL ELECTRONICS (d)—C-77  
DECIBEL PRODUCTS INC. (m)—C-78  
ELECTRO & OPTICAL SYSTEMS LTD.  
(d)—C-80  
GLOBAL SYSTEMS CORP. (m)—C-83  
HARRIS CORP. (Broadcast Division)  
(m)—C-84  
HOLZBERG INC. (d)—C-84  
MARCUM (m & d)—C-90  
MARCONI COMMUNICATION SYSTEMS LTD.  
(m)—C-90  
MEGA HERTZ SALES (d)—C-92  
MICRO COMMUNICATIONS INC. (m)—C-92  
T. R. PITTS CO. (d)—C-96  
TELE-WIRE SUPPLY CORP. (d)—C-103  
WILKINSON ELECTRONICS INC. (m)—C-108

### 0210-0860 —AM exciters

MARCONI COMMUNICATION SYSTEMS LTD.  
(m)—C-90  
RADIO RESOURCES INC. (d)—C-97  
TELEVISION TECHNOLOGY CORP.  
(m)—C-103

### 0210-0880 —AM stereo exciters

DELTA ELECTRONICS INC. (m)—C-78  
KAHN COMMUNICATIONS INC. (m)—C-87  
MARCONI COMMUNICATION SYSTEMS LTD.  
(m)—C-90  
TELEVISION TECHNOLOGY CORP.  
(m)—C-103  
T.F.T. INC. (m)—C-104  
WILKINSON ELECTRONICS INC. (d)—C-108

### 0210-0900 —amplifiers (see Audio Equipment under STUDIO EQUIPMENT & SUP- PLIES—0700-0710)

### 0210-0920 —attenuators

ADAPT COMMUNICATION SUPPLY CO. INC.  
(d)—C-68  
AVA ELECTRONICS CORP. (m)—C-72  
BIRD ELECTRONIC CORP. (m & d)—C-73  
**THE CAMERA MART INC.** (d & r)—C-75  
dB COMMUNICATIONS INC. (d)—C-78  
DONLEY INTERNATIONAL INC. (d)—C-79  
GAMCO INDUSTRIES INC. (m)—C-82  
HEWLETT-PACKARD CO. (m)—C-84

### INTERCEPT COMMUNICATIONS PRODUCTS INC. (m)—C-86

KAY ELEMETRICS CORP. (m)—C-87  
KDI ELECTRONICS (m)—C-87  
KINGS ELECTRONICS CO. INC. (m)—C-87  
RMS ELECTRONICS INC./CATV DIVISION  
(m)—C-98  
TEXSCAN CORPORATION (m)—C-104  
VIEWSONICS INC. (m)—C-108  
WAVETEK RF PRODUCTS INC. (m)—C-108

### 0210-0960 —converters

AMERICAN LIGHTWAVE SYSTEMS INC.  
(m)—C-69  
CABLE CONVERTER SERVICES CORP. (d &  
r)—C-74  
COLORMAX ELECTRONIC CORP. (d)—C-77  
COMWAVE (m & r)—C-77  
DELTA BENCO CASCADE LTD. (m)—C-78  
EAGLE COMTRONICS INC. (m)—C-80  
GLOBAL SYSTEMS CORP. (m)—C-83  
HEWLETT-PACKARD CO. (m)—C-84  
**INTERCEPT COMMUNICATIONS PRODUCTS  
INC.** (m)—C-86  
LNR COMMUNICATIONS INC. (m)—C-89  
SYNCHRONOUS COMMUNICATIONS INC.  
(m)—C-102

### 0210-0980 —duplexers

AIRTRON (div. of Litton Systems Inc.)  
(m)—C-68  
ANTSCO CORP. (m)—C-71  
DIELECTRIC COMMUNICATIONS (m)—C-79  
GLOBAL SYSTEMS CORP. (m)—C-83  
IMMAD BROADCAST SERVICES (r)—C-84  
**INTERCEPT COMMUNICATIONS PRODUCTS  
INC.** (m)—C-86  
JAMPRO ANTENNAS INC. (m)—C-86  
MARCONI COMMUNICATION SYSTEMS LTD.  
(m)—C-90  
MICRO COMMUNICATIONS INC. (m)—C-92  
SHIVELY LABORATORIES INC. (m)—C-100  
VECTOR TECHNOLOGY INC. (m)—C-107  
VIEWSONICS INC. (m)—C-108

### 0210-1000 —filters

AIRTRON (div. of Litton Systems Inc.)  
(m)—C-68  
ANTSCO CORP. (m)—C-71  
BIRD ELECTRONIC CORP. (m & d)—C-73  
COLORMAX ELECTRONIC CORP. (d)—C-77  
DECIBEL PRODUCTS INC. (m)—C-78  
DIELECTRIC COMMUNICATIONS (m)—C-79  
DONLEY INTERNATIONAL INC. (d)—C-79  
GAMCO INDUSTRIES INC. (m)—C-82  
GLOBAL SYSTEMS CORP. (m)—C-83  
IMMAD BROADCAST SERVICES (r)—C-84  
**INTERCEPT COMMUNICATIONS PRODUCTS  
INC.** (m)—C-86  
JAMPRO ANTENNAS INC. (m)—C-86  
MICRO COMMUNICATIONS INC. (m)—C-92  
MICROWAVE FILTER CO. INC. (m)—C-92  
RMS ELECTRONICS INC./CATV DIVISION  
(m)—C-98  
SHIVELY LABORATORIES INC. (m)—C-100  
TEXSCAN CORPORATION (m)—C-104  
VECTOR TECHNOLOGY INC. (m)—C-107  
VIEWSONICS INC. (m)—C-108

### 0210-1020 —FM exciters

FM SYSTEMS INC. (m & d)—C-82  
HARRIS FARINON (m & r)—C-84  
LARCAN COMMUNICATIONS EQUIPMENT  
INC. (m)—C-88  
LNR COMMUNICATIONS INC. (m)—C-89

MARCOM (m)—C-90  
 MARCONI COMMUNICATION SYSTEMS LTD.  
 (m)—C-90  
 MARTI ELECTRONICS INC. (m)—C-90  
 MICRODYNE CORP. (m)—C-92  
 QEI CORP. (m)—C-97  
 RADIO RESOURCES INC. (d)—C-97  
 ROHDE & SCHWARZ POLARAD INC.  
 (m)—C-98  
 TELEVISION TECHNOLOGY CORP.  
 (m)—C-103  
 VECTOR TECHNOLOGY INC. (m)—C-107  
 WILKINSON ELECTRONICS INC. (m)—C-108

**0210-1040****—loads**

AIRTRON (div. of Litton Systems Inc.)  
 (m)—C-68  
 BIRD ELECTRONIC CORP. (m & d)—C-73  
 DECIBEL PRODUCTS INC. (m)—C-78  
 DIELECTRIC COMMUNICATIONS (m)—C-79  
 ROHDE & SCHWARZ POLARAD INC.  
 (m)—C-98  
 SHIVELY LABORATORIES INC. (m)—C-100  
 VECTOR TECHNOLOGY INC. (m)—C-107

**0210-1060****—modulators**

THE ABCOM CORP. (d)—C-68  
 AMERICAN LIGHTWAVE SYSTEMS INC.  
 (m)—C-69  
 BARCO INDUSTRIES (m)—C-73  
 BLONDER-TONGUE LABORATORIES INC.  
 (m)—C-73  
 CATEL TELECOMMUNICATIONS (m)—C-75  
 dB COMMUNICATIONS INC. (d)—C-78  
 DELTA BENCO CASCADE LTD. (m)—C-78  
 DONLEY INTERNATIONAL INC. (d)—C-79  
 GAMCO INDUSTRIES INC. (m)—C-82  
 G. C. ELECTRONICS CO. (m)—C-83  
 GLOBAL SYSTEMS CORP. (m)—C-83  
 IMMAD BROADCAST SERVICES (r)—C-84  
 INTRASTELLER ELECTRONICS (r)—C-86  
 MEGA HERTZ SALES (d)—C-92  
 MICRODYNE CORP. (m)—C-92  
 T. R. PITTS CO. (d)—C-96  
 ROHDE & SCHWARZ POLARAD INC.  
 (m)—C-98  
 SYNCHRONOUS COMMUNICATIONS INC.  
 (m)—C-102  
 TRIPLE CROWN ELECTRONICS INC.  
 (m)—C-106

**0210-1080****—phasing networks**

ELECTRO & OPTICAL SYSTEMS LTD.  
 (d)—C-80  
 KINTRONIC LABORATORIES INC. (m)—C-87  
 SHIVELY LABORATORIES INC. (m)—C-100  
 TOWNSEND BROADCAST SYSTEMS INC.  
 (d)—C-106  
 VECTOR TECHNOLOGY INC. (m)—C-107

**0210-1100****—power dividers**

AIRTRON (div. of Litton Systems Inc.)  
 (m)—C-68  
 DECIBEL PRODUCTS INC. (m)—C-78  
 DIELECTRIC COMMUNICATIONS (m)—C-79  
 GAMCO INDUSTRIES INC. (m)—C-82  
 INTRASTELLER ELECTRONICS (r)—C-86  
 JAMPRO ANTENNAS INC. (m)—C-86  
 KDI ELECTRONICS (m)—C-87  
 KINTRONIC LABORATORIES INC. (m)—C-87  
 MEGA HERTZ SALES (d)—C-92  
 MICRO COMMUNICATIONS INC. (m)—C-92  
 MICRODYNE CORP. (m)—C-92  
 RMS ELECTRONICS INC./CATV DIVISION  
 (m)—C-98

SCALA ELECTRONIC CORP. (m)—C-99  
 SHIVELY LABORATORIES INC. (m)—C-100  
 TELEVISION TECHNOLOGY CORP.  
 (m)—C-103  
 TOWNSEND BROADCAST SYSTEMS INC.  
 (d)—C-106  
 VECTOR TECHNOLOGY INC. (m)—C-107

**0210-1120****—power tubes**

THE ABCOM CORP. (d)—C-68  
 CECD COMMUNICATIONS INC. (d)—C-75  
 EEV CANADA LTD. (m)—C-80  
 EEV INC. (m)—C-80  
 ELECTRO & OPTICAL SYSTEMS LTD.  
 (d)—C-80  
 FREELAND PRODUCTS INC. (r)—C-82  
 LARCAN COMMUNICATIONS EQUIPMENT  
 INC. (d)—C-88  
 RICHARDSON ELECTRONICS LTD. (m &  
 d)—C-98  
 STEINBERG ELECTRONICS INC. (d)—C-101  
 TELEVISION TECHNOLOGY CORP. (d)—C-103  
 TEMTRON ELECTRONICS (d)—C-103  
 THOMSON ELECTRONIC TUBE DIV.  
 (r)—C-104  
 TOWNSEND BROADCAST SYSTEMS INC.  
 (c)—C-106

**0210-1140****—program subcarriers**

ARTEL COMMUNICATIONS CORP. (m)—C-72  
 COMWAVE (m)—C-77  
 DELTA BENCO CASCADE LTD. (m)—C-78  
 HARRIS FARINON (m)—C-84  
 M/A-COM MAC (Microwave Assoc. Com-  
 munications) INC. (m)—C-90  
 T.F.T. INC. (m)—C-104  
 TOWNSEND BROADCAST SYSTEMS INC.  
 (d)—C-106

**0210-1160****—stereo generators**

ARTEL COMMUNICATIONS CORP. (m)—C-72  
 CATEL TELECOMMUNICATIONS (m)—C-75  
 DELTA BENCO CASCADE LTD. (m)—C-78  
 DORROUGH ELECTRONICS (m)—C-79  
 FM SYSTEMS INC. (m & d)—C-82  
 KAHN COMMUNICATIONS INC. (m)—C-87  
 MAGNAVOX CATV SYSTEMS INC., A North  
 American Philips Co. (d)—C-90  
 MOSELEY ASSOCIATES INC. (m)—C-93  
 ORBAN ASSOCIATES INC. (m)—C-95  
 QEI CORP. (m)—C-97  
 ROHDE & SCHWARZ POLARAD INC.  
 (m)—C-98  
 SCIENTIFIC-ATLANTA INC. (m)—C-99  
 TOWNSEND BROADCAST SYSTEMS INC.  
 (d)—C-106  
 TRIPLE CROWN ELECTRONICS INC.  
 (m)—C-106  
 WILKINSON ELECTRONICS INC. (m)—C-108

**0210-1180****—switches**

ANTSCO CORP. (m)—C-71  
 BIRD ELECTRONIC CORP. (m & d)—C-73  
 COLORMAX ELECTRONIC CORP. (d)—C-77  
 DI-TECH INC. (m)—C-79  
 DIELECTRIC COMMUNICATIONS (m)—C-79  
 DOW-KEY MICROWAVE CORP. (m)—C-79  
 FUTURE PRODUCTIONS INC. (d)—C-82  
 IMMAD BROADCAST SERVICES (r)—C-84  
**INTERCEPT COMMUNICATIONS PRODUCTS  
 INC. (m)—C-86**  
 KAY ELEMETRICS CORP. (m)—C-87  
 KDI ELECTRONICS (m)—C-87  
 KINTRONIC LABORATORIES INC. (m)—C-87

## TV TRANSMITTING ANTENNAS UHF VHF MDS ITFS

We make them smarter

# BOGNER®

401 Railroad Avenue  
 Westbury, NY 11590  
 (516) 967-7800

MARCONI COMMUNICATION SYSTEMS LTD.  
 (m)—C-90  
 MICRO COMMUNICATIONS INC. (m)—C-92  
 RMS ELECTRONICS INC./CATV DIVISION  
 (m)—C-98  
 SHIVELY LABORATORIES INC. (m &  
 d)—C-100  
 SYNCHRONOUS COMMUNICATIONS INC.  
 (m)—C-102  
 TELE-MEASUREMENTS INC. (d)—C-103  
 TOWNSEND BROADCAST SYSTEMS INC.  
 (d)—C-106

**0210-1200****—TV exciters**

BARCO INDUSTRIES (m)—C-73  
 DELTA BENCO CASCADE LTD. (m)—C-78  
 GLOBAL SYSTEMS CORP. (m)—C-83  
 ITS CORP. (m)—C-86  
 LARCAN COMMUNICATIONS EQUIPMENT  
 INC. (m)—C-88  
 MARCOM (d)—C-90  
 NEC AMERICA INC. (Broadcast Equipment  
 Div.) (m)—C-94  
 ROHDE & SCHWARZ POLARAD INC.  
 (m)—C-98  
 SCIENTIFIC-ATLANTA INC. (m)—C-99  
 TELEVISION TECHNOLOGY CORP.  
 (m)—C-103  
 TOWNSEND BROADCAST SYSTEMS INC.  
 (d)—C-106  
 TRIPLE CROWN ELECTRONICS INC.  
 (m)—C-106

**0210-1220****Receivers**

AMERICAN LIGHTWAVE SYSTEMS INC.  
 (m)—C-69  
 ANIXTER CANADA INC. (d)—C-71  
 BROADCAST ELECTRONICS INC. (m)—C-74  
 COLORMAX ELECTRONIC CORP. (d)—C-77  
 COMSONICS INC. (r)—C-77  
 COMWEST (d)—C-77  
 GLOBAL SYSTEMS CORP. (m)—C-83  
 HARRIS FARINON (m & r)—C-84  
 HOLZBERG INC. (d)—C-84  
 LNR COMMUNICATIONS INC. (m)—C-89  
 MICRODYNE CORP. (m)—C-92  
 NURAD INC. (m)—C-94  
 T. R. PITTS CO. (d)—C-96  
 REACH ELECTRONICS, INC. (m)—C-98  
 ROHDE & SCHWARZ POLARAD INC.  
 (m)—C-98  
 SCIENTIFIC-ATLANTA INC. (m)—C-99  
 TELE-WIRE SUPPLY CORP. (d)—C-103

**0210-1240****—EBS**

GORMAN-REDLICH MANUFACTURING CO.  
 (m)—C-83  
 INTERNATIONAL MICROWAVE CORP.  
 (m)—C-86  
 INTERNATIONAL NUCLEAR CORP. (m)—C-86  
 JOHNSON ELECTRONICS INC. (m)—C-87  
 MARCOM (d)—C-90  
 RADIO RESOURCES INC. (d)—C-97  
 T.F.T. INC. (m)—C-104

**0210-1260****—FM**

AMERICAN LIGHTWAVE SYSTEMS INC.  
 (m)—C-69  
 INTERNATIONAL MICROWAVE CORP.  
 (m)—C-86  
 JOHNSON ELECTRONICS INC. (m)—C-87  
 LNR COMMUNICATIONS INC. (m)—C-89  
 MARCOM (d)—C-90  
 ROHDE & SCHWARZ POLARAD INC.  
 (m)—C-98  
 SYNCHRONOUS COMMUNICATIONS INC.  
 (m)—C-102

**0210-1280****—receiver/generators**

DELTA ELECTRONICS INC. (m)—C-78  
 MARCOM (d)—C-90

**0210-1300****—SCA**

BELAR ELECTRONICS LABORATORY INC.  
 (m)—C-73  
 JOHNSON ELECTRONICS INC. (m)—C-87  
 MARCOM (d)—C-90  
 MARTI ELECTRONICS INC. (m)—C-90  
 MODULATION SCIENCES INC. (m)—C-93  
 REACH ELECTRONICS, INC. (m)—C-98  
 T.F.T. INC. (m)—C-104  
 TOA ELECTRONICS INC. (m)—C-104  
 WILKINSON ELECTRONICS INC. (m)—C-108

**0210-1320****—STL**

ARTEL COMMUNICATIONS CORP. (m)—C-72  
 GLOBAL SYSTEMS CORP. (m)—C-83  
 HARRIS FARINON (m)—C-84  
 INTERNATIONAL MICROWAVE CORP.  
 (m)—C-85  
 M/A-COM MAC (Microwave Assoc. Com-  
 munications) INC. (m)—C-90  
 MARCOM (d)—C-90  
 MARTI ELECTRONICS INC. (m)—C-90  
 MODULATION SCIENCES INC. (m)—C-93  
 MOSELEY ASSOCIATES INC. (m)—C-93  
 NURAD INC. (m)—C-94  
 RF TECHNOLOGY INC. (m)—C-98  
 SYNCHRONOUS COMMUNICATIONS INC.  
 (m)—C-102  
 T.F.T. INC. (m)—C-104  
 WILKINSON ELECTRONICS INC. (d)—C-108

**0210-1340****—time (WWW)**

ROHDE & SCHWARZ POLARAD INC.  
 (m)—C-98

**0210-1360****—TSL**

ARTEL COMMUNICATIONS CORP. (m)—C-72  
 HARRIS FARINON (m & r)—C-84  
 INTERNATIONAL MICROWAVE CORP.  
 (m)—C-86

## BROADCAST EQUIPMENT—0200

M/A-COM MAC (Microwave Assoc. Communications) INC. (m)—C-90  
MARCOM (d)—C-90  
MARTI ELECTRONICS INC. (m)—C-90  
MOSELEY ASSOCIATES INC. (m)—C-93  
RF TECHNOLOGY INC. (m)—C-98  
TEXSCAN CORPORATION (m)—C-104  
WILKINSON ELECTRONICS INC. (d)—C-108

### 0210-1380

#### —weather, VHF

GORMAN-REDLICH MANUFACTURING CO. (m)—C-83  
TEXSCAN CORPORATION (m)—C-104

### 0210-1500

#### Regulators, Voltage

COMSONICS INC. (r)—C-77  
LEA DYNATECH INC. (m)—C-89  
LIGHTNING ELIMINATORS & CONSULTANTS INC. (m)—C-89  
SOLA ELECTRIC (unit of General Signal) (m)—C-100

### 0210-1520

#### STV Systems

BLONDER-TONGUE LABORATORIES INC. (m)—C-73  
MARCOM (d)—C-90

### 0210-1560

#### Slow Scan Transmitters, Receivers

COLORADO VIDEO INC. (m)—C-77  
INTERARD CORP. (m)—C-86  
MARCOM (d)—C-90  
NEC AMERICA INC. (Broadcast Equipment Div.) (m)—C-94

### 0210-1580

#### Surge Protectors

ANIXTER CANADA INC. (d)—C-71  
ANTSCO CORP. (m)—C-71  
COLORMAX ELECTRONIC CORP. (d)—C-77  
COMSONICS INC. (m & r)—C-77  
COMWEST (d)—C-77  
CURRENT TECHNOLOGY INC. (m & d)—C-78  
EEV CANADA LTD. (m)—C-80  
EEV INC. (m)—C-80  
GENEVA GROUP OF COS. INC. (m)—C-83  
LEA DYNATECH INC. (m)—C-89  
LIGHTNING ELIMINATORS & CONSULTANTS INC. (m)—C-89  
MEGA HERTZ SALES (d)—C-92  
RADIO RESOURCES INC. (d)—C-97  
RMS ELECTRONICS INC./CATV DIVISION (m)—C-98  
SOLA ELECTRIC (unit of General Signal) (m)—C-100  
VIEWSONICS INC. (m)—C-108

### 0210-1600

#### Transformers

ANIXTER CANADA INC. (d)—C-71  
COIL AMERICAN TECHNOLOGY CO. (m)—C-77  
COLORMAX ELECTRONIC CORP. (d)—C-77  
COMMUNICATION MARKETING & CONSULTING LTD. (m)—C-77  
COMSONICS INC. (r)—C-77  
COMWEST (d)—C-77  
LECTRO PRODUCTS (m)—C-89  
MARCOM (d)—C-90

SOLA ELECTRIC (unit of General Signal) (m)—C-100  
VIEWSONICS INC. (m)—C-108

### 0210-1680

#### —RF sampling

DELTA ELECTRONICS INC. (m)—C-78  
NARDA MICROWAVE CORP. (m)—C-94  
VECTOR TECHNOLOGY INC. (m)—C-107  
VIEWSONICS INC. (m)—C-108

### 0210-1700

#### —toroidal current

DELTA ELECTRONICS INC. (m)—C-78  
VECTOR TECHNOLOGY INC. (m)—C-107

### 0210-1720

#### —transformer video/data line isolation

SOLA ELECTRIC (unit of General Signal) (m)—C-100

### 0210-1820

#### Translators

THE ABCOM CORP. (d)—C-68  
COMWEST (d)—C-77  
DELTA BENCO CASCADE LTD. (m)—C-78  
ELECTRONICS, MISSILES & COMMUNICATIONS INC. (m)—C-81  
ITS CORP. (m)—C-86  
LARCAN COMMUNICATIONS EQUIPMENT INC. (m)—C-88  
LDL COMMUNICATIONS INC. (d)—C-88  
MARCOM (d)—C-90  
PESA AMERICA INC. (m)—C-96  
RADIO RESOURCES INC. (d)—C-97  
ROHDE & SCHWARZ POLARAD INC. (m)—C-98  
SHAROUBIM INTERNATIONAL CO. (d)—C-100  
TELE-WIRE SUPPLY CORP. (d)—C-103  
TELEVISION TECHNOLOGY CORP. (m)—C-103  
TEPCO CORP. (m)—C-104  
THOMSON LGT (m)—C-104  
TOWNSEND BROADCAST SYSTEMS INC. (m)—C-106  
TRIPLE CROWN ELECTRONICS INC. (m)—C-106  
VIEWSONICS INC. (m)—C-108

### 0210-1840

#### —UHF

THE ABCOM CORP. (d)—C-68  
DELTA BENCO CASCADE LTD. (m)—C-78  
ELECTRONICS, MISSILES & COMMUNICATIONS INC. (m)—C-81  
ITS CORP. (m)—C-86  
LARCAN COMMUNICATIONS EQUIPMENT INC. (m)—C-88  
MARCOM (d)—C-90  
NEXUS ENGINEERING CORP. (m)—C-94  
PESA AMERICA INC. (m)—C-96  
ROHDE & SCHWARZ POLARAD INC. (m)—C-98  
SHAROUBIM INTERNATIONAL CO. (d)—C-100  
TELEVISION TECHNOLOGY CORP. (m)—C-103  
TEPCO CORP. (m)—C-104  
THOMSON LGT (m)—C-104  
TOWNSEND BROADCAST SYSTEMS INC. (m)—C-106  
TRIPLE CROWN ELECTRONICS INC. (m)—C-106

### 0210-1860

#### —VHF

THE ABCOM CORP. (d)—C-68  
DELTA BENCO CASCADE LTD. (m)—C-78  
ELECTRONICS, MISSILES & COMMUNICATIONS INC. (m)—C-81  
ITS CORP. (m)—C-86  
LARCAN COMMUNICATIONS EQUIPMENT INC. (m)—C-88  
LDL COMMUNICATIONS INC. (d)—C-88  
MARCOM (d)—C-90  
NEXUS ENGINEERING CORP. (m)—C-94  
PESA AMERICA INC. (m)—C-96  
ROHDE & SCHWARZ POLARAD INC. (m)—C-98  
SHAROUBIM INTERNATIONAL CO. (d)—C-100  
TELEVISION TECHNOLOGY CORP. (m)—C-103  
TEPCO CORP. (m)—C-104  
THOMSON LGT (m)—C-104  
TOWNSEND BROADCAST SYSTEMS INC. (m)—C-106  
TRIPLE CROWN ELECTRONICS INC. (m)—C-106

### 0210-1880

#### Waveguides

AIRTRON (div. of Litton Systems Inc.) (m)—C-68  
ANIXTER CANADA INC. (d)—C-71  
COMWAVE (r)—C-77  
COMWEST (d)—C-77  
DIELECTRIC COMMUNICATIONS (m)—C-79  
GLOBAL SYSTEMS CORP. (m)—C-83  
HARRIS CORP. (Broadcast Division) (m)—C-84  
MARCOM (d)—C-90  
MICRO COMMUNICATIONS INC. (m)—C-92  
MICRODYNE CORP. (m)—C-92  
**MIDWEST COMMUNICATIONS CORP.** (d)—C-92  
RF TECHNOLOGY INC. (d)—C-98  
TEPCO CORP. (d)—C-104  
TOWNSEND BROADCAST SYSTEMS INC. (d)—C-106

### 0210-1900

#### —circular

AIRTRON (div. of Litton Systems Inc.) (m)—C-68  
**ANDREW CORP.** (m)—C-70  
CABLEWAVE SYSTEMS (m)—C-75  
DIELECTRIC COMMUNICATIONS (m)—C-79  
MICRO COMMUNICATIONS INC. (m)—C-92  
RF TECHNOLOGY INC. (d)—C-98  
TEPCO CORP. (d)—C-104

### 0210-1920

#### —elliptical

**ANDREW CORP.** (m)—C-70  
CABLEWAVE SYSTEMS (m)—C-75  
COMWAVE (r)—C-77  
GLOBAL SYSTEMS CORP. (m)—C-83  
IMMAD BROADCAST SERVICES (r)—C-84  
RF TECHNOLOGY INC. (d)—C-98  
TEPCO CORP. (d)—C-104

### 0210-1940

#### —rectangular

AIRTRON (div. of Litton Systems Inc.) (m)—C-68  
**ANDREW CORP.** (m)—C-70  
CABLEWAVE SYSTEMS (m)—C-75  
DIELECTRIC COMMUNICATIONS (m)—C-79  
EATON CORP. (m)—C-80  
IMMAD BROADCAST SERVICES (r)—C-84  
MICRO COMMUNICATIONS INC. (m)—C-92

RF TECHNOLOGY INC. (d)—C-98  
TEPCO CORP. (d)—C-104

## 0220

## TRANSMITTERS & ACCESSORIES

### 0220-0020

#### Automated Remote Controls

DELTA ELECTRONICS INC. (m)—C-78  
ELECTRO & OPTICAL SYSTEMS LTD. (d)—C-80  
GENTNER ENGINEERING CO. (m)—C-83  
HALLIKAINEN & FRIENDS INC. (m)—C-84  
HARRIS CORP. (Broadcast Division) (m)—C-84  
IMMAD BROADCAST SERVICES (r)—C-84  
LAKE SYSTEMS CORP. (m)—C-88  
MARCONI COMMUNICATION SYSTEMS LTD. (m)—C-90  
MARTI ELECTRONICS INC. (m)—C-90  
POTOMAC INSTRUMENTS INC. (m)—C-96  
QEI CORP. (m)—C-97  
ROHDE & SCHWARZ POLARAD INC. (m)—C-98  
T.F.T. INC. (m)—C-104  
WILKINSON ELECTRONICS INC. (d)—C-108

### 0220-0040

#### Automation Controls & Systems-ATS Systems

GENTNER ENGINEERING CO. (m)—C-83  
HALLIKAINEN & FRIENDS INC. (m)—C-84  
HARRIS CORP. (Broadcast Division) (m)—C-84  
HOLZBERG INC. (d)—C-84  
IMMAD BROADCAST SERVICES (r)—C-84  
LAKE SYSTEMS CORP. (m)—C-88  
ROHDE & SCHWARZ POLARAD INC. (m)—C-98

### 0220-0060

#### Capacitors

ANIXTER CANADA INC. (d)—C-71  
COIL AMERICAN TECHNOLOGY CO. (m)—C-77  
JOHANSON MANUFACTURING CORP. (m)—C-87  
KINTRONIC LABORATORIES INC. (d)—C-87  
RICHARDSON ELECTRONICS LTD. (d)—C-98  
SHAROUBIM INTERNATIONAL CO. (d)—C-100  
STEINBERG ELECTRONICS INC. (d)—C-101

### 0220-0080

#### —cavity

DECIBEL PRODUCTS INC. (m)—C-78  
JAMPRO ANTENNAS INC. (m)—C-86  
SHAROUBIM INTERNATIONAL CO. (d)—C-100

### 0220-0100

#### Coaxial Cable

ACRODYNE INDUSTRIES INC. (d)—C-68  
ADAPT COMMUNICATION SUPPLY CO. INC. (d)—C-68  
**ANDREW CORP.** (m)—C-70  
ANIXTER CANADA INC. (d)—C-71  
BELDEN ELECTRONIC WIRE & CABLE (m)—C-73  
CABLE SERVICES CO. INC. (d)—C-74  
CABLEWAVE SYSTEMS (m)—C-75  
CAPSCAN CABLE CO. (m)—C-75  
CAROL CABLE CO. (m)—C-75  
CHANNELL COMMERCIAL CORP. (d)—C-76  
COLORMAX ELECTRONIC CORP. (d)—C-77

COMMUNICATION MARKETING & CONSULTING LTD. (m)—C-77  
 COMWEST (d)—C-77  
 CONTINENTAL ELECTRONICS (d)—C-77  
 dB COMMUNICATIONS INC. (d)—C-78  
 DECIBEL PRODUCTS INC. (m)—C-78  
 DIELECTRIC COMMUNICATIONS (m)—C-79  
 DONLEY INTERNATIONAL INC. (d)—C-79  
 G. C. ELECTRONICS CO. (m)—C-83  
 GENERAL INSTRUMENT CORP. (CABLE HOME GROUP) (m)—C-83  
 HARRIS CORP. (Broadcast Division) (d)—C-84  
 HOLZBERG INC. (d)—C-84  
 IMMAD BROADCAST SERVICES (r)—C-84  
 JAMPRO ANTENNAS INC. (d)—C-86  
 K-TECH (d)—C-88  
 KES INC. (d)—C-87  
 KINTRONIC LABORATORIES INC. (d)—C-87  
 MARCOM (d)—C-90  
 MARCONI COMMUNICATION SYSTEMS LTD. (m)—C-90  
 MEGA HERTZ SALES (d)—C-92  
**MIDWEST CORP.** (d)—C-92  
 MOHAWK WIRE & CABLE CORP. (m)—C-93  
 T. R. PITTS CO. (d)—C-96  
 RMS ELECTRONICS INC./CATV DIVISION (d)—C-98  
 SCALA ELECTRONIC CORP. (d)—C-99  
 SCIENTIFIC-ATLANTA INC. (m)—C-99  
 SHAROUBIM INTERNATIONAL CO. (d)—C-100  
 SHIVELY LABORATORIES INC. (m & d)—C-100  
 SPECTRUM MEGA HERTZ (d)—C-101  
 STEINBERG ELECTRONICS INC. (d)—C-101  
 TELE-MEASUREMENTS INC. (d)—C-103  
 TELE-WIRE SUPPLY CORP. (d)—C-103  
 TEMTRON ELECTRONICS (d)—C-103  
 TEPCO CORP. (d)—C-104  
 TIMES FIBER COMMUNICATIONS INC. (m)—C-104  
 TRILOGY COMMUNICATIONS (m)—C-106  
 VECTOR TECHNOLOGY INC. (d)—C-107  
 WILKINSON ELECTRONICS INC. (d)—C-108  
 WIREWORKS CORP. (m)—C-109

#### 0220-0120 Crystals

ANIXTER CANADA INC. (d)—C-71  
 HARRIS CORP. (Broadcast Division) (d)—C-84  
 SHAROUBIM INTERNATIONAL CO. (d)—C-100  
 TEMTRON ELECTRONICS (d)—C-103

#### 0220-0140 Diplexers

AIRTRON (div. of Litton Systems Inc.) (m)—C-68  
 ALFORD MANUFACTURING CO. (m)—C-69  
**THE CAMERA MART INC.** (d & r)—C-75  
 CONTINENTAL ELECTRONICS (m)—C-77  
 DIELECTRIC COMMUNICATIONS (m)—C-79  
 GLOBAL SYSTEMS CORP. (m)—C-83  
 HARRIS CORP. (Broadcast Division) (m)—C-84  
 HOLZBERG INC. (d)—C-84  
 ITS CORP. (m)—C-86  
 JAMPRO ANTENNAS INC. (m)—C-86  
 KINTRONIC LABORATORIES INC. (m)—C-87  
 MARCOM (d)—C-90  
 MARCONI COMMUNICATION SYSTEMS LTD. (m)—C-90  
 MICRO COMMUNICATIONS INC. (m)—C-92

SHAROUBIM INTERNATIONAL CO. (d)—C-100  
 SHIVELY LABORATORIES INC. (m)—C-100  
 VECTOR TECHNOLOGY INC. (m)—C-107  
 VIEWSONICS INC. (m)—C-108

#### 0220-0160

#### FM Processors—FM Sub-Carrier Converters

AMERICAN LIGHTWAVE SYSTEMS INC. (m)—C-69  
 CABLE SERVICES CO. INC. (d & r)—C-74  
 CATEL TELECOMMUNICATIONS (m)—C-75  
 COMWEST (d)—C-77  
 DELTA BENCO CASCADE LTD. (m)—C-78  
 DORROUGH ELECTRONICS (m)—C-79  
 HARRIS CORP. (Broadcast Division) (m)—C-84  
 HOLZBERG INC. (d)—C-84  
 MARCOM (d)—C-90  
 MEGA HERTZ SALES (d)—C-92  
 MODULATION SCIENCES INC. (m)—C-93  
 NEXUS ENGINEERING CORP. (m)—C-94  
 SYNCHRONOUS COMMUNICATIONS INC. (m)—C-102  
 TELEVISION TECHNOLOGY CORP. (m)—C-103  
 TRIPLE CROWN ELECTRONICS INC. (m)—C-106  
 WEGENER COMMUNICATIONS INC. (m)—C-108

#### 0220-0180

#### Gaskets-Waveguide

AIRTRON (div. of Litton Systems Inc.) (m)—C-68  
 ANIXTER CANADA INC. (d)—C-71  
 CHOMERICS INC. (m)—C-76

#### 0220-0200

#### Heat Exchangers

DIELECTRIC COMMUNICATIONS (d)—C-79  
 ELECTRO IMPULSE INC. (m)—C-81  
 HARRIS CORP. (Broadcast Division) (m)—C-84  
 SHIVELY LABORATORIES INC. (m)—C-100

#### 0220-0220

#### Remote Control Systems

ACRODYNE INDUSTRIES INC. (d)—C-68  
 AMX CORP. (m)—C-70  
**THE CAMERA MART INC.** (d & r)—C-75  
 CAT SYSTEMS INC. (m)—C-75  
 CETEC VEGA (m)—C-76  
 COMWEST (d)—C-77  
 CONTINENTAL ELECTRONICS (d)—C-77  
 DELTA ELECTRONICS INC. (m)—C-78  
 HALLIKAINEN & FRIENDS INC. (m)—C-84  
 HARRIS CORP. (Broadcast Division) (m)—C-84  
 HOLZBERG INC. (d)—C-84  
 IMMAD BROADCAST SERVICES (r)—C-84  
 MARCOM (d)—C-90  
 MARTI ELECTRONICS INC. (m)—C-90  
 MOSELEY ASSOCIATES INC. (m)—C-93  
 SOLL INC. (m)—C-100  
 T.F.T. INC. (m)—C-104  
 WILKINSON ELECTRONICS INC. (d)—C-108

#### 0220-0240

#### SCA Equipment

BELAR ELECTRONICS LABORATORY INC. (m)—C-73  
 BROADCAST ELECTRONICS INC. (m)—C-74

CHANNEL MASTER (m)—C-76  
 COMWAVE (m & d & r)—C-77  
 COMWEST (d)—C-77  
 CONTINENTAL ELECTRONICS (d)—C-77  
 HARRIS CORP. (Broadcast Division) (m)—C-84  
 HOLZBERG INC. (d)—C-84  
 MARCOM (d)—C-90  
 MARTI ELECTRONICS INC. (m)—C-90  
 MODULATION SCIENCES INC. (m)—C-93  
 ROHDE & SCHWARZ POLARAD INC. (m)—C-98  
 TELEVISION TECHNOLOGY CORP. (m)—C-103

#### 0220-0260

#### —FM

BTS BROADCAST TELEVISION SYSTEMS INC. (m)—C-74  
 CHANNEL MASTER (m)—C-76  
 DELTA BENCO CASCADE LTD. (m)—C-78  
 MARTI ELECTRONICS INC. (m)—C-90  
 MODULATION SCIENCES INC. (m)—C-93  
 ROHDE & SCHWARZ POLARAD INC. (m)—C-98  
 SYNCHRONOUS COMMUNICATIONS INC. (m)—C-102  
 TELEVISION TECHNOLOGY CORP. (m)—C-103  
 T.F.T. INC. (m)—C-104

#### 0220-0280

#### —terminals

MARTI ELECTRONICS INC. (m)—C-90

#### 0220-0300

#### —TV

THE ABCOM CORP. (d)—C-68  
 DELTA BENCO CASCADE LTD. (m)—C-78  
 MODULATION SCIENCES INC. (m)—C-93  
 TELE-MEASUREMENTS INC. (d)—C-103  
 TELEVISION TECHNOLOGY CORP. (m)—C-103  
 TRW RF DEVICES DIVISION (m)—C-106

#### 0220-0440

#### MATV Distribution Equipment

THE ABCOM CORP. (d)—C-68  
 AMERICAN LIGHTWAVE SYSTEMS INC. (m)—C-69  
 ANIXTER CANADA INC. (d)—C-71  
 BLONDER-TONGUE LABORATORIES INC. (m)—C-73  
 BROADBAND ENGINEERING INC. (m)—C-74  
 CABLE SERVICES CO. INC. (d & r)—C-74  
 CATEL TELECOMMUNICATIONS (m)—C-75  
 CENTURY ELECTRONICS SERVICE LTD. (d & r)—C-76  
 CHANNEL MASTER (m)—C-76  
 COLORMAX ELECTRONIC CORP. (d)—C-77  
 COMSONICS INC. (d & r)—C-77  
 dB COMMUNICATIONS INC. (d)—C-78  
 DELTA BENCO CASCADE LTD. (m)—C-78  
 DONLEY INTERNATIONAL INC. (d)—C-79  
 G. C. ELECTRONICS CO. (m)—C-83  
 GENERAL INSTRUMENT CORP. (CABLE HOME GROUP) (m)—C-83  
**INTERCEPT COMMUNICATIONS PRODUCTS INC.** (m)—C-86  
 INTRATELLER ELECTRONICS (r)—C-86  
 K-TECH (d & r)—C-88  
 KES INC. (d)—C-87  
 KEYSTONE ELECTRONICS CORP. (m & d & r)—C-87  
 LAKE SYSTEMS CORP. (d)—C-88

LINDSAY SPECIALTY PRODUCTS (m)—C-89  
 MAGNAVOX CATV SYSTEMS INC., A North American Philips Co. (m)—C-90  
 MARCOM (d)—C-90  
 MEGA HERTZ SALES (d)—C-92  
**MIDWEST COMMUNICATIONS CORP.** (d)—C-92  
**MIDWEST CORP.** (d)—C-92  
 T. R. PITTS CO. (d)—C-96  
 RMS ELECTRONICS INC./CATV DIVISION (m)—C-98  
 SATELLITE SIGNALS INC. (d)—C-99  
 SCIENTIFIC-ATLANTA INC. (m)—C-99  
 SPECTRUM MEGA HERTZ (d)—C-101  
 STEINBERG ELECTRONICS INC. (d)—C-101  
 TELE-WIRE SUPPLY CORP. (d)—C-103  
 TEMTRON ELECTRONICS (d)—C-103  
 TRIPLE CROWN ELECTRONICS INC. (m)—C-105

#### 0220-0460

#### Transmission Lines

ACRODYNE INDUSTRIES INC. (d)—C-68  
**ANDREW CORP.** (m)—C-70  
 COMWEST (d)—C-77  
 DECIBEL PRODUCTS INC. (m)—C-78  
 DIELECTRIC COMMUNICATIONS (m)—C-79  
 GLOBAL SYSTEMS CORP. (m)—C-83  
 HARRIS CORP. (Broadcast Division) (d)—C-84  
 HOLZBERG INC. (d)—C-84  
 IMMAD BROADCAST SERVICES (r)—C-84  
 JAMPRO ANTENNAS INC. (d)—C-86  
 MAGNAVOX CATV SYSTEMS INC., A North American Philips Co. (m)—C-90  
 MICRO COMMUNICATIONS INC. (m)—C-92  
 SCALA ELECTRONIC CORP. (d)—C-99  
 SHIVELY LABORATORIES INC. (m)—C-100  
 TEPCO CORP. (d)—C-104

#### 0220-0480

#### —supervision systems

DECIBEL PRODUCTS INC. (m)—C-78  
 DIELECTRIC COMMUNICATIONS (m)—C-79  
 SHIVELY LABORATORIES INC. (m)—C-100

#### 0220-0500

#### Transmitter Modulation Controllers

DELTA ELECTRONICS INC. (m)—C-78  
 KAHN COMMUNICATIONS INC. (m)—C-87  
 QEI CORP. (m)—C-97

#### 0220-0520

#### Transmitter Output Controls

HALLIKAINEN & FRIENDS INC. (m)—C-84

#### 0220-0540

#### Transmitters

BROADCAST ELECTRONICS INC. (m)—C-74  
 COMWEST (d)—C-77  
 CONTINENTAL ELECTRONICS (m)—C-77  
 ELECTRONICS, MISSILES & COMMUNICATIONS INC. (m)—C-81  
 GLOBAL SYSTEMS CORP. (m)—C-83  
 HOLZBERG INC. (d)—C-84  
 LAKE SYSTEMS CORP. (d)—C-88  
 MARCOM (m & d)—C-90  
 NEXUS ENGINEERING CORP. (m)—C-94  
 NURAD INC. (m)—C-94  
 PESA AMERICA INC. (m)—C-96  
 RADIO RESOURCES INC. (d)—C-97  
 ROHDE & SCHWARZ POLARAD INC. (m)—C-98

## BROADCAST EQUIPMENT—0200

TELEVISION TECHNOLOGY CORP.  
(m)—C-103  
TRIPLE CROWN ELECTRONICS INC.  
(m)—C-106

### 0220-0560

#### —AM

GLOBAL SYSTEMS CORP. (m)—C-83  
HARRIS CORP. (Broadcast Division)  
(m)—C-84  
LANDY ASSOCIATES INC. (d)—C-88  
**LINES VIDEO SYSTEMS** (d)—C-89  
NAUTEL MAINE INC. (m)—C-94  
SHAROBIM INTERNATIONAL CO. (d)—C-100  
TELEVISION TECHNOLOGY CORP.  
(m)—C-103  
VECTOR TECHNOLOGY INC. (m)—C-107  
WILKINSON ELECTRONICS INC. (m)—C-108

### 0220-0580

#### —AM transmitters—500 watts & under

GLOBAL SYSTEMS CORP. (m)—C-83  
IMMAD BROADCAST SERVICES (r)—C-84  
MARCONI COMMUNICATION SYSTEMS LTD.  
(m)—C-90  
NAUTEL MAINE INC. (m)—C-94  
TELEVISION TECHNOLOGY CORP.  
(m)—C-103  
VECTOR TECHNOLOGY INC. (m)—C-107  
WILKINSON ELECTRONICS INC. (m)—C-108

### 0220-0600

#### —AM transmitters—500 watts & over, solid state

THE ABCOM CORP. (d)—C-68  
IMMAD BROADCAST SERVICES (r)—C-84  
MARCONI COMMUNICATION SYSTEMS LTD.  
(m)—C-90  
NAUTEL MAINE INC. (m)—C-94  
SHAROBIM INTERNATIONAL CO. (d)—C-100  
TELEVISION TECHNOLOGY CORP.  
(m)—C-103  
VECTOR TECHNOLOGY INC. (m)—C-107

### 0220-0620

#### —AM transmitters—1,000 to 2,500 watts

IMMAD BROADCAST SERVICES (r)—C-84  
MARCONI COMMUNICATION SYSTEMS LTD.  
(m)—C-90  
NAUTEL MAINE INC. (m)—C-94  
SHAROBIM INTERNATIONAL CO. (d)—C-100  
TELEVISION TECHNOLOGY CORP.  
(m)—C-103  
VECTOR TECHNOLOGY INC. (m)—C-107  
WILKINSON ELECTRONICS INC. (m)—C-108

### 0220-0640

#### —AM transmitters—5,000 to 7,500 watts

IMMAD BROADCAST SERVICES (r)—C-84  
NAUTEL MAINE INC. (m)—C-94  
TELEVISION TECHNOLOGY CORP.  
(m)—C-103  
VECTOR TECHNOLOGY INC. (m)—C-107  
WILKINSON ELECTRONICS INC. (m)—C-108

### 0220-0660

#### —AM transmitters—10,000 to 20,000 watts

IMMAD BROADCAST SERVICES (r)—C-84  
MARCONI COMMUNICATION SYSTEMS LTD.  
(m)—C-90

NAUTEL MAINE INC. (m)—C-94  
TELEVISION TECHNOLOGY CORP.  
(m)—C-103  
VECTOR TECHNOLOGY INC. (m)—C-107  
WILKINSON ELECTRONICS INC. (m)—C-108

### 0220-0680

#### —AM transmitters—over 20,000 watts

IMMAD BROADCAST SERVICES (r)—C-84  
MARCONI COMMUNICATION SYSTEMS LTD.  
(m)—C-90  
NAUTEL MAINE INC. (m)—C-94  
TELEVISION TECHNOLOGY CORP.  
(m)—C-103  
VECTOR TECHNOLOGY INC. (m)—C-107  
WILKINSON ELECTRONICS INC. (m)—C-108

### 0220-0700

#### —FM

BROADCAST ELECTRONICS INC. (m)—C-74  
DELTA BENCO CASCADE LTD. (m)—C-78  
HARRIS CORP. (Broadcast Division)  
(m)—C-84  
IMMAD BROADCAST SERVICES (r)—C-84  
LANDY ASSOCIATES INC. (d)—C-88  
LDL COMMUNICATIONS INC. (d)—C-88  
**LINES VIDEO SYSTEMS** (d)—C-89  
MARCOM (m & d)—C-90  
QEI CORP. (m)—C-97  
ROHDE & SCHWARZ POLARAD INC.  
(m)—C-98  
SHAROBIM INTERNATIONAL CO. (d)—C-100  
TELEVISION TECHNOLOGY CORP.  
(m)—C-103  
THOMSON LGT (m)—C-104  
TRIPLE CROWN ELECTRONICS INC.  
(m)—C-106  
VECTOR TECHNOLOGY INC. (m)—C-107  
WILKINSON ELECTRONICS INC. (m)—C-108

### 0220-0720

#### —FM transmitters—500 watts & under

BTS BROADCAST TELEVISION SYSTEMS INC.  
(m)—C-74  
DECIBEL PRODUCTS INC. (m)—C-78  
DELTA BENCO CASCADE LTD. (m)—C-78  
IMMAD BROADCAST SERVICES (r)—C-84  
MARCONI COMMUNICATION SYSTEMS LTD.  
(m)—C-90  
MARTI ELECTRONICS INC. (m)—C-90  
NEXUS ENGINEERING CORP. (m)—C-94  
QEI CORP. (m)—C-97  
ROHDE & SCHWARZ POLARAD INC.  
(m)—C-98  
SHAROBIM INTERNATIONAL CO. (d)—C-100  
TELEVISION TECHNOLOGY CORP.  
(m)—C-103  
THOMSON LGT (m)—C-104  
TRIPLE CROWN ELECTRONICS INC.  
(m)—C-106  
VECTOR TECHNOLOGY INC. (m)—C-107  
WILKINSON ELECTRONICS INC. (m)—C-108

### 0220-0740

#### —FM transmitters—500 watts & over, solid state

BTS BROADCAST TELEVISION SYSTEMS INC.  
(m)—C-74  
IMMAD BROADCAST SERVICES (r)—C-84  
MARCONI COMMUNICATION SYSTEMS LTD.  
(m)—C-90  
NEC AMERICA INC. (Broadcast Equipment Div.) (m)—C-94  
QEI CORP. (m)—C-97

ROHDE & SCHWARZ POLARAD INC.  
(m)—C-98  
SHAROBIM INTERNATIONAL CO. (d)—C-100  
TELEVISION TECHNOLOGY CORP.  
(m)—C-103  
THOMSON LGT (m)—C-104  
TRW RF DEVICES DIVISION (m)—C-106  
VECTOR TECHNOLOGY INC. (m)—C-107

### 0220-0760

#### —FM transmitters—1,000 to 2,500 watts

THE ABCOM CORP. (d)—C-68  
IMMAD BROADCAST SERVICES (r)—C-84  
MARCONI COMMUNICATION SYSTEMS LTD.  
(m)—C-90  
NEC AMERICA INC. (Broadcast Equipment Div.) (m)—C-94  
QEI CORP. (m)—C-97  
ROHDE & SCHWARZ POLARAD INC.  
(m)—C-98  
SHAROBIM INTERNATIONAL CO. (d)—C-100  
TELEVISION TECHNOLOGY CORP.  
(m)—C-103  
THOMSON LGT (m)—C-104  
VECTOR TECHNOLOGY INC. (m)—C-107  
WILKINSON ELECTRONICS INC. (m)—C-108

### 0220-0780

#### —FM transmitters—5,000 to 7,500 watts

IMMAD BROADCAST SERVICES (r)—C-84  
NEC AMERICA INC. (Broadcast Equipment Div.) (m)—C-94  
QEI CORP. (m)—C-97  
ROHDE & SCHWARZ POLARAD INC.  
(m)—C-98  
SHAROBIM INTERNATIONAL CO. (d)—C-100  
TELEVISION TECHNOLOGY CORP.  
(m)—C-103  
THOMSON LGT (m)—C-104  
VECTOR TECHNOLOGY INC. (m)—C-107  
WILKINSON ELECTRONICS INC. (m)—C-108

### 0220-0800

#### —FM transmitters—10,000 to 20,000 watts

ELECTRO & OPTICAL SYSTEMS LTD.  
(d)—C-80  
IMMAD BROADCAST SERVICES (r)—C-84  
LARCAN COMMUNICATIONS EQUIPMENT INC. (m)—C-88  
LDL COMMUNICATIONS INC. (d)—C-88  
NEC AMERICA INC. (Broadcast Equipment Div.) (m)—C-94  
QEI CORP. (m)—C-97  
ROHDE & SCHWARZ POLARAD INC.  
(m)—C-98  
TELEVISION TECHNOLOGY CORP.  
(m)—C-103  
VECTOR TECHNOLOGY INC. (m)—C-107  
WILKINSON ELECTRONICS INC. (m)—C-108

### 0220-0820

#### —FM transmitters—over 20,000 watts

ELECTRO & OPTICAL SYSTEMS LTD.  
(d)—C-80  
IMMAD BROADCAST SERVICES (r)—C-84  
LARCAN COMMUNICATIONS EQUIPMENT INC. (m)—C-88  
QEI CORP. (m)—C-97  
TELEVISION TECHNOLOGY CORP.  
(m)—C-103  
VECTOR TECHNOLOGY INC. (m)—C-107  
WILKINSON ELECTRONICS INC. (m)—C-108

### 0220-0860

#### —shortwave

TELEVISION TECHNOLOGY CORP.  
(m)—C-103  
THOMSON ELECTRONIC TUBE DIV.  
(m)—C-104

### 0220-0880

#### —TV

ACRODYNE INDUSTRIES INC. (m)—C-68  
BTS BROADCAST TELEVISION SYSTEMS INC.  
(m)—C-74  
COMMWAVE (m & r)—C-77  
DELTA BENCO CASCADE LTD. (m)—C-78  
ELECTRO & OPTICAL SYSTEMS LTD.  
(d)—C-80  
ELECTRONICS, MISSILES & COMMUNICATIONS INC. (m)—C-81  
IMMAD BROADCAST SERVICES (r)—C-84  
ITS CORP. (m)—C-86  
LANDY ASSOCIATES INC. (d)—C-88  
LDL COMMUNICATIONS INC. (d)—C-88  
MARCOM (d)—C-90  
NEC AMERICA INC. (Broadcast Equipment Div.) (m)—C-94  
NEXUS ENGINEERING CORP. (m)—C-94  
PESA AMERICA INC. (m)—C-96  
ROHDE & SCHWARZ POLARAD INC.  
(m)—C-98  
SCIENTIFIC-ATLANTA INC. (m)—C-99  
TELEVISION TECHNOLOGY CORP.  
(m)—C-103  
THOMSON ELECTRONIC TUBE DIV.  
(m)—C-104  
THOMSON LGT (m)—C-104  
TOWNSEND BROADCAST SYSTEMS INC.  
(m)—C-106  
TRIPLE CROWN ELECTRONICS INC.  
(m)—C-106  
TRW RF DEVICES DIVISION (m)—C-106

### 0220-0900

#### —UHF high power

ACRODYNE INDUSTRIES INC. (m)—C-68  
BTS BROADCAST TELEVISION SYSTEMS INC.  
(m)—C-74  
IMMAD BROADCAST SERVICES (r)—C-84  
ITS CORP. (m)—C-86  
**LINES VIDEO SYSTEMS** (d)—C-89  
MARCOM (d)—C-90  
MARCONI COMMUNICATION SYSTEMS LTD.  
(m)—C-90  
NEC AMERICA INC. (Broadcast Equipment Div.) (m)—C-94  
NURAD INC. (m)—C-94  
TELEVISION TECHNOLOGY CORP.  
(m)—C-103  
THOMSON ELECTRONIC TUBE DIV.  
(m)—C-104  
THOMSON LGT (m)—C-104  
TOWNSEND BROADCAST SYSTEMS INC.  
(m)—C-106  
TRW RF DEVICES DIVISION (m)—C-106

### 0220-0920

#### —UHF low power

THE ABCOM CORP. (d)—C-68  
ACRODYNE INDUSTRIES INC. (m)—C-68  
DECIBEL PRODUCTS INC. (m)—C-78  
DELTA BENCO CASCADE LTD. (m)—C-78  
ELECTRONICS, MISSILES & COMMUNICATIONS INC. (m)—C-81  
IMMAD BROADCAST SERVICES (r)—C-84  
ITS CORP. (m)—C-86  
LARCAN COMMUNICATIONS EQUIPMENT INC. (m)—C-88  
**LINES VIDEO SYSTEMS** (d)—C-89



MARCOM (d)—C-90  
 MARCONI COMMUNICATION SYSTEMS LTD.  
 (m)—C-90  
 NEXUS ENGINEERING CORP. (m)—C-94  
 PESA AMERICA INC. (m)—C-96  
 RODELCO ELECTRONICS CORP. (m)—C-98  
 ROHDE & SCHWARZ POLARAD INC.  
 (m)—C-98  
 TELEVISION TECHNOLOGY CORP.  
 (m)—C-103  
 THOMSON ELECTRONIC TUBE DIV.  
 (m)—C-104  
 THOMSON LGT (m)—C-104  
 TOWNSEND BROADCAST SYSTEMS INC.  
 (m)—C-106  
 TRIPLE CROWN ELECTRONICS INC.  
 (m)—C-106  
 TRW RF DEVICES DIVISION (m)—C-106

**0220-0940**

**—VHF high power**

ACRODYNE INDUSTRIES INC. (m)—C-68  
 IMMAD BROADCAST SERVICES (r)—C-84  
 LARCAN COMMUNICATIONS EQUIPMENT  
 INC. (m)—C-88  
 LDL COMMUNICATIONS INC. (d)—C-88  
**LINES VIDEO SYSTEMS (d)—C-89**  
 MARCOM (d)—C-90  
 NEC AMERICA INC. (Broadcast Equipment  
 Div.) (m)—C-94  
 SCIENTIFIC-ATLANTA INC. (m)—C-99  
 THOMSON ELECTRONIC TUBE DIV.  
 (m)—C-104  
 THOMSON LGT (m)—C-104

TOWNSEND BROADCAST SYSTEMS INC.  
 (m)—C-106  
 TRW RF DEVICES DIVISION (m)—C-106

**0220-0960**

**—VHF low power**

THE ABCOM CORP. (d)—C-68  
 ACRODYNE INDUSTRIES INC. (m)—C-68  
 DECIBEL PRODUCTS INC. (m)—C-78  
 DELTA BENDO CASCADE LTD. (m)—C-78  
 ELECTRO & OPTICAL SYSTEMS LTD.  
 (d)—C-80  
 ELECTRONICS, MISSILES & COMMUNICA-  
 TIONS INC. (m)—C-81  
 IMMAD BROADCAST SERVICES (r)—C-84

LARCAN COMMUNICATIONS EQUIPMENT  
 INC. (m)—C-88  
 LDL COMMUNICATIONS INC. (d)—C-88  
 MARCOM (d)—C-90  
 NEXUS ENGINEERING CORP. (m)—C-94  
 RODELCO ELECTRONICS CORP. (m)—C-98  
 ROHDE & SCHWARZ POLARAD INC.  
 (m)—C-98  
 TELEVISION TECHNOLOGY CORP.  
 (m)—C-103  
 THOMSON ELECTRONIC TUBE DIV.  
 (m)—C-104  
 THOMSON LGT (m)—C-104  
 TOWNSEND BROADCAST SYSTEMS INC.  
 (m)—C-106  
 TRIPLE CROWN ELECTRONICS INC.  
 (m)—C-106  
 TRW RF DEVICES DIVISION (m)—C-106

Buyers and sellers can use  
 the new tax law to save  
 thousands at no cost, through  
 our association with  
 Grant Thornton, CPAs.

**THE  
 TED HEPBURN  
 COMPANY**

**Ted Hepburn, President    Todd Hepburn, Vice-President**  
 325 Garden Road, Palm Beach, Florida 33480 (305) 863-8995  
 P.O. Box 42401, Cincinnati, Ohio 45242 (513) 791-8730

# 0300—CABLE EQUIPMENT & SUPPLIES

## 0310 CABLECASTING EQUIPMENT & ACCESSORIES

### 0310-0020 Amplifiers-CARS Band

ADAPT COMMUNICATION SUPPLY CO. INC. (d)—C-68  
AVANTEK INC. (Telecommunications Div.) (m & r)—C-72  
CABLE TV SUPPLY CO. INC. (d)—C-74  
CATV SERVICES INC. (d)—C-75  
CHANNEL MASTER (m)—C-76  
INTRASTELLER ELECTRONICS (r)—C-86  
MEGA HERTZ SALES (d)—C-92  
PENN STATE CABLE COMMUNICATIONS (r)—C-95  
TELE-MEASUREMENTS INC. (d)—C-103  
VIEWSONICS INC. (m)—C-108  
WEATHER SCAN INC. (d)—C-108

### 0310-0040 Cable & Accessories

ADAPT COMMUNICATION SUPPLY CO. INC. (d)—C-68  
ALLIED ELECTRONICS (a div. of Digitech Inc.) (d)—C-69  
ALPHA WIRE CORP. (m)—C-69  
ANIXTER CANADA INC. (d)—C-71  
ANTRONIX INC. (m)—C-71  
ARTEL COMMUNICATIONS CORP. (d)—C-72  
AUTOMATION TECHNIQUES INC. (d)—C-72  
BIW CABLE SYSTEMS INC. (m)—C-73  
BRINTEC CORP. (m & d)—C-74  
CABLE SERVICES CO. INC. (d)—C-74  
CABLE TV SUPPLY CO. INC. (d)—C-74  
CAM-LOK INC. (m)—C-75  
CANARE CABLE INC. (m & d)—C-75  
CAPSCAN CABLE CO. (m)—C-75  
CATV SERVICES INC. (d)—C-75  
CHANNEL MASTER (m)—C-76  
CHESTER CABLE (m)—C-76  
COLORMAX ELECTRONIC CORP. (d)—C-77  
COMMUNICATION MARKETING & CONSULTING LTD. (m)—C-77  
COMPREHENSIVE VIDEO SUPPLY CORP. (d)—C-77  
COMSONICS INC. (d)—C-77  
DECIBEL PRODUCTS INC. (m)—C-78  
DONLEY INTERNATIONAL INC. (d)—C-79  
EM ELECTRONICS INC. (d)—C-81  
G. C. ELECTRONICS CO. (m)—C-83  
GENERAL CABLE CO. (A unit of the Penn Central Telecommunications Co.) (m)—C-83  
GENERAL INSTRUMENT CORP. (CABLE HOME GROUP) (m)—C-83  
HARRIS CORP. (Broadcast Division) (d)—C-84  
KEYSTONE ELECTRONICS CORP. (d)—C-87  
KINTRONIC LABORATORIES INC. (d)—C-87  
LAKE SYSTEMS CORP. (d)—C-88  
LECTRO PRODUCTS (m)—C-89  
LIGHTING ELECTRIC OF PENNSYLVANIA INC. (d)—C-89  
MEGA HERTZ SALES (d)—C-92  
MEMTEK PRODUCTS/MEMOREX AUDIO & VIDEO (d)—C-92  
MICRO-SAT S/E INC. (d)—C-92

### MIDWEST COMMUNICATIONS CORP.

(d)—C-92  
NALPAK VIDEO SALES INC. (m)—C-94  
PENN STATE CABLE COMMUNICATIONS (r)—C-95  
T. R. PITTS CO. (d)—C-96  
PLASTOID CORP. (m)—C-96  
QUALITY VIDEO SUPPLY CORP. (m & d)—C-97  
RMS ELECTRONICS INC./CATV DIVISION (d)—C-98  
SATELLITE SIGNALS INC. (d)—C-99  
SHAROUBIM INTERNATIONAL CO. (d)—C-100  
STEINBERG ELECTRONICS INC. (d)—C-101  
TELE-MEASUREMENTS INC. (d)—C-103  
TELE-WIRE SUPPLY CORP. (d)—C-103  
TELEVISION TECHNOLOGY CORP. (d)—C-103  
TEPCO CORP. (d)—C-104  
VALTEC CORP. (Communication Fiberoptics) (m)—C-107  
WEATHER SCAN INC. (d)—C-108  
WIREWORKS CORP. (m & d)—C-109

### 0310-0060 —assemblies

ALPHA WIRE CORP. (m)—C-69  
ANTSCO CORP. (m)—C-71  
ARTEL COMMUNICATIONS CORP. (m)—C-72  
BIW CABLE SYSTEMS INC. (m)—C-73  
BRINTEC CORP. (m & d)—C-74  
CABLE-LOCK CONNECTORS LTD. (m)—C-74  
CAM-LOK INC. (m)—C-75  
CANARE CABLE INC. (m & d)—C-75  
dB COMMUNICATIONS INC. (d)—C-78  
DECIBEL PRODUCTS INC. (m)—C-78  
DONLEY INTERNATIONAL INC. (d)—C-79  
G. C. ELECTRONICS CO. (m)—C-83  
GENERAL CABLE CO. (A unit of the Penn Central Telecommunications Co.) (m)—C-83  
GILBERT ENGINEERING CO. INC. (m)—C-83  
LEMO USA INC. (m & d)—C-89  
PLASTOID CORP. (m)—C-96  
RMS ELECTRONICS INC./CATV DIVISION (m)—C-98  
SIGNAL VISION INC. (d)—C-100  
TELE-MEASUREMENTS INC. (d)—C-103  
TRIMM INC. (m)—C-106  
VEAM (Division of Litton Systems Inc.) (m)—C-107  
WIREWORKS CORP. (m)—C-109

### 0310-0080 —audio cable

AKG ACOUSTICS INC. (d & r)—C-68  
ALLIED ELECTRONICS (a div. of Digitech Inc.) (d)—C-69  
ALPHA WIRE CORP. (m)—C-69  
BELDEN ELECTRONIC WIRE & CABLE (m)—C-73  
BIW CABLE SYSTEMS INC. (m)—C-73  
BRINTEC CORP. (m & d)—C-74  
THE CAMERA MART INC. (d & r)—C-75  
CANARE CABLE INC. (m & d)—C-75  
CHESTER CABLE (m)—C-76  
dB COMMUNICATIONS INC. (d)—C-78  
G. C. ELECTRONICS CO. (m)—C-83  
MEMTEK PRODUCTS/MEMOREX AUDIO & VIDEO (d)—C-92  
MOHAWK WIRE & CABLE CORP. (m)—C-93  
PLASTOID CORP. (m)—C-96  
SHAROUBIM INTERNATIONAL CO. (d)—C-100

STEINBERG ELECTRONICS INC. (d)—C-101  
TELEVISION TECHNOLOGY CORP. (d)—C-103  
TRIMM INC. (m)—C-106  
WIREWORKS CORP. (m)—C-109

### 0310-0100 —camera cable

ALLIED ELECTRONICS (a div. of Digitech Inc.) (d)—C-69  
AUDIO-TECHNICA U. S. INC. (m)—C-72  
BELDEN ELECTRONIC WIRE & CABLE (m)—C-73  
BIW CABLE SYSTEMS INC. (m)—C-73  
BRINTEC CORP. (m & d)—C-74  
THE CAMERA MART INC. (d & r)—C-75  
CANARE CABLE INC. (m & d)—C-75  
CHESTER CABLE (m)—C-76  
dB COMMUNICATIONS INC. (d)—C-78  
GENERAL INSTRUMENT CORP. (CABLE HOME GROUP) (m)—C-83  
IMMAD BROADCAST SERVICES (r)—C-84  
MOHAWK WIRE & CABLE CORP. (m)—C-93  
PLASTOID CORP. (m)—C-96  
RMS ELECTRONICS INC./CATV DIVISION (m)—C-98  
SHAROUBIM INTERNATIONAL CO. (d)—C-100  
STEINBERG ELECTRONICS INC. (d)—C-101  
TEMTRON ELECTRONICS (d)—C-103  
WIREWORKS CORP. (m)—C-109

### 0310-0120 —coax, flexible

ALLIED ELECTRONICS (a div. of Digitech Inc.) (d)—C-69  
ALPHA WIRE CORP. (m)—C-69  
BELDEN ELECTRONIC WIRE & CABLE (m)—C-73  
BIW CABLE SYSTEMS INC. (m)—C-73  
BRINTEC CORP. (m & d)—C-74  
THE CAMERA MART INC. (d & r)—C-75  
CANARE CABLE INC. (m & d)—C-75  
CHANNEL COMMERCIAL CORP. (d)—C-76  
CHESTER CABLE (m)—C-76  
DECIBEL PRODUCTS INC. (m)—C-78  
EM ELECTRONICS INC. (d)—C-81  
G. C. ELECTRONICS CO. (m)—C-83  
GENERAL INSTRUMENT CORP. (CABLE HOME GROUP) (m)—C-83  
KEYSTONE ELECTRONICS CORP. (d)—C-87  
KINTRONIC LABORATORIES INC. (d)—C-87  
MEMTEK PRODUCTS/MEMOREX AUDIO & VIDEO (d)—C-92  
MICRO-SAT S/E INC. (d)—C-92  
MOHAWK WIRE & CABLE CORP. (m)—C-93  
PICO PRODUCTS INC. (m & d)—C-96  
PLASTOID CORP. (m)—C-96  
RMS ELECTRONICS INC./CATV DIVISION (d)—C-98  
S.A.L. COMMUNICATIONS INC. (d)—C-99  
SCALA ELECTRONIC CORP. (d)—C-99  
SCIENTIFIC-ATLANTA INC. (m)—C-99  
SHAROUBIM INTERNATIONAL CO. (d)—C-100  
SHIVELY LABORATORIES INC. (d)—C-100  
SIGNAL VISION INC. (d)—C-100  
STEINBERG ELECTRONICS INC. (d)—C-101  
STEVENS TOWER CO. INC. (d & r)—C-101  
TELEVISION TECHNOLOGY CORP. (d)—C-103  
TEMTRON ELECTRONICS (d)—C-103  
TEPCO CORP. (d)—C-104  
TIMES FIBER COMMUNICATIONS INC. (d)—C-104

TRILOGY COMMUNICATIONS (m)—C-106  
TROMPETER ELECTRONICS INC. (m)—C-106  
WEATHER SCAN INC. (d)—C-108  
WIREWORKS CORP. (m)—C-109

### 0310-0140 —connectors

ALLIED ELECTRONICS (a div. of Digitech Inc.) (d)—C-69  
ALPHA WIRE CORP. (m)—C-69  
ANTRONIX INC. (m)—C-71  
ANTRONIX SALES (m)—C-71  
ANTSCO CORP. (m)—C-71  
AUGAT LRC/VITEK (m)—C-72  
BIW CABLE SYSTEMS INC. (m)—C-73  
BRINTEC CORP. (m & d)—C-74  
BUDDO INC. (d)—C-74  
CABLE-LOCK CONNECTORS LTD. (m)—C-74  
CAM-LOK INC. (m)—C-75  
THE CAMERA MART INC. (d & r)—C-75  
CANARE CABLE INC. (m & d)—C-75  
CATV SERVICES INC. (d)—C-75  
COLORMAX ELECTRONIC CORP. (d)—C-77  
dB COMMUNICATIONS INC. (d)—C-78  
DECIBEL PRODUCTS INC. (m)—C-78  
DONLEY INTERNATIONAL INC. (d)—C-79  
G. C. ELECTRONICS CO. (m)—C-83  
GILBERT ENGINEERING CO. INC. (m)—C-83  
HEWLETT-PACKARD CO. (m)—C-84  
INTERCEPT COMMUNICATIONS PRODUCTS INC. (m)—C-86  
KINGS ELECTRONICS CO. INC. (m)—C-87  
KINTRONIC LABORATORIES INC. (d)—C-87  
LEMO USA INC. (m & d)—C-89  
MEMTEK PRODUCTS/MEMOREX AUDIO & VIDEO (d)—C-92  
MICRO-SAT S/E INC. (d)—C-92  
MICRODYNE CORP. (m)—C-92  
PICO PRODUCTS INC. (m & d)—C-96  
PYRAMID INDUSTRIES INC. (m)—C-97  
RMS ELECTRONICS INC./CATV DIVISION (m)—C-98  
S.A.L. COMMUNICATIONS INC. (d)—C-99  
SCALA ELECTRONIC CORP. (d)—C-99  
SHAROUBIM INTERNATIONAL CO. (d)—C-100  
SHIVELY LABORATORIES INC. (m)—C-100  
SIGNAL VISION INC. (d)—C-100  
STEINBERG ELECTRONICS INC. (d)—C-101  
STEVENS TOWER CO. INC. (d & r)—C-101  
TELEVISION TECHNOLOGY CORP. (d)—C-103  
TEMTRON ELECTRONICS (d)—C-103  
TEPCO CORP. (d)—C-104  
TIMES FIBER COMMUNICATIONS INC. (d)—C-104  
TRIMM INC. (m)—C-106  
TROMPETER ELECTRONICS INC. (m)—C-106  
VEAM (Division of Litton Systems Inc.) (m)—C-107  
VIEWSONICS INC. (m)—C-108  
WEATHER SCAN INC. (d)—C-108  
WIREWORKS CORP. (m)—C-109

### 0310-0160 —fiber optic cable

AMERICAN LIGHTWAVE SYSTEMS INC. (m)—C-69  
ARTEL COMMUNICATIONS CORP. (d)—C-72  
BELDEN ELECTRONIC WIRE & CABLE (m)—C-73  
BIW CABLE SYSTEMS INC. (m)—C-73  
BRINTEC CORP. (m & d)—C-74

**THE CAMERA MART INC. (d & r)—C-75**  
 DECIBEL PRODUCTS INC. (m)—C-78  
 DONLEY INTERNATIONAL INC. (d)—C-79  
 EM ELECTRONICS INC. (d)—C-81  
 GENERAL CABLE CO. (A unit of the Penn Central Telecommunications Co.) (m)—C-83  
 LIGHTING ELECTRIC OF PENNSYLVANIA INC. (r)—C-89  
 MIDLAND METALS CORP. (d)—C-92  
 MOHAWK WIRE & CABLE CORP. (m)—C-93  
 SHAROUBIM INTERNATIONAL CO. (d)—C-100  
 STEINBERG ELECTRONICS INC. (d)—C-101  
 TELE-MEASUREMENTS INC. (d)—C-103  
 TEMTRON ELECTRONICS (d)—C-103  
 VALTEC CORP. (Communication Fiberoptics) (m)—C-107

**0310-0180**

—heavy duty, ac/dc power

ALLIED ELECTRONICS (a div. of Digitech Inc.) (d)—C-69  
 ALPHA TECHNOLOGIES INC. (m)—C-69  
 ALPHA WIRE CORP. (m)—C-69  
 BIW CABLE SYSTEMS INC. (m)—C-73  
**THE CAMERA MART INC. (d & r)—C-75**  
 CHESTER CABLE (m)—C-76  
 DELTA BENCO CASCADE LTD. (m)—C-78  
 EM ELECTRONICS INC. (d)—C-81  
 INTRASTELLER ELECTRONICS (r)—C-86  
 KINTRONIC LABORATORIES INC. (d)—C-87  
 LIGHTING ELECTRIC OF PENNSYLVANIA INC. (r)—C-89  
 PLASTOID CORP. (m)—C-96  
 UNION CONNECTOR CO. INC. (m)—C-107  
 WIREWORKS CORP. (m)—C-109

**0310-0200**

—microphone cable

AKG ACOUSTICS INC. (d & r)—C-68  
 ALLIED ELECTRONICS (a div. of Digitech Inc.) (d)—C-69  
 ALPHA WIRE CORP. (m)—C-69  
 BELDEN ELECTRONIC WIRE & CABLE (m)—C-73  
**THE CAMERA MART INC. (d & r)—C-75**  
 CANARE CABLE INC. (m & d)—C-75  
 CHESTER CABLE (m)—C-76  
 dB COMMUNICATIONS INC. (d)—C-78  
 ELECTRO-VOICE INC. (m)—C-81  
 MOHAWK WIRE & CABLE CORP. (m)—C-93  
 PLASTOID CORP. (m)—C-96  
 STEINBERG ELECTRONICS INC. (d)—C-101  
 TELE-MEASUREMENTS INC. (d)—C-103  
 TEMTRON ELECTRONICS (d)—C-103  
 WIREWORKS CORP. (m)—C-109

**0310-0220**

—transmission lines, pressurized

CHANNEL MASTER (m)—C-76  
 DECIBEL PRODUCTS INC. (m)—C-78  
 KINTRONIC LABORATORIES INC. (d)—C-87  
 SHIVELY LABORATORIES INC. (m)—C-100  
 STEVENS TOWER CO. INC. (d & r)—C-101  
 TELEVISION TECHNOLOGY CORP. (d)—C-103  
 TEPCO CORP. (d)—C-104

**0310-0240****Crystals**

ANIXTER CANADA INC. (d)—C-71  
 COMSONICS INC. (d)—C-77  
 HARRIS CORP. (Broadcast Division) (d)—C-84  
 MICRODYNE CORP. (m)—C-92  
 PENN STATE CABLE COMMUNICATIONS (r)—C-95  
 TELEVISION TECHNOLOGY CORP. (d)—C-103

**0310-0260****Pay TV Equipment**

AMERICAN LIGHTWAVE SYSTEMS INC. (m)—C-69  
 ANIXTER CANADA INC. (d)—C-71  
 ANTRONIX INC. (m)—C-71  
 ARTEL SERVICE CORP. (m & d & r)—C-72  
 BLONDER-TONGUE LABORATORIES INC. (m)—C-73  
 CABLE SERVICES CO. INC. (d)—C-74  
 CABLE TV SUPPLY CO. INC. (d)—C-74  
 CENTURY ELECTRONICS SERVICE LTD. (r)—C-76  
 COLORMAX ELECTRONIC CORP. (d)—C-77  
 COMPREHENSIVE VIDEO SUPPLY CORP. (d)—C-77  
 COMSONICS INC. (d & r)—C-77  
 DELTA BENCO CASCADE LTD. (m)—C-78  
 EAGLE COMTRONICS INC. (m)—C-80  
 ELECTROLINE TV EQUIPMENT INC. (m)—C-81  
 EM ELECTRONICS INC. (m & d)—C-81  
 GENERAL INSTRUMENT CORP. (CABLE HOME GROUP) (m)—C-83  
**INTERCEPT COMMUNICATIONS PRODUCTS INC. (m)—C-86**  
 INTRASTELLER ELECTRONICS (r)—C-86  
 JERROLD DIVISION (GENERAL INSTRUMENT CORP.) (m)—C-86  
 KES INC. (d)—C-87  
 KEYSTONE ELECTRONICS CORP. (d)—C-87  
 MEGA HERTZ SALES (d)—C-92  
 MICRODYNE CORP. (m)—C-92  
 PENN STATE CABLE COMMUNICATIONS (r)—C-95  
 PICO PRODUCTS INC. (m & d)—C-96  
 PIONEER COMMUNICATIONS OF AMERICA INC. (m)—C-96  
 T. R. PITTS CO. (d)—C-96  
 SATELLITE SIGNALS INC. (d)—C-99  
 SCIENTIFIC-ATLANTA INC. (m)—C-99  
 SPECTRUM MEGA HERTZ (d)—C-101  
 VIDEO DATA SYSTEMS (m)—C-108  
 WEATHER SCAN INC. (d)—C-108  
 ZENITH ELECTRONICS CORP. (m)—C-109

**0310-0280**

—decoders

ANTRONIX INC. (m)—C-71  
 BLONDER-TONGUE LABORATORIES INC. (m)—C-73  
 CABLE CONVERTER SERVICES CORP. (r)—C-74  
 CENTURY ELECTRONICS SERVICE LTD. (r)—C-76  
 COLORMAX ELECTRONIC CORP. (d)—C-77  
 EAGLE COMTRONICS INC. (m)—C-80  
 ELECTROLINE TV EQUIPMENT INC. (m)—C-81  
 GENERAL INSTRUMENT CORP. (CABLE HOME GROUP) (m)—C-83  
**INTERCEPT COMMUNICATIONS PRODUCTS INC. (m)—C-86**  
 INTRASTELLER ELECTRONICS (r)—C-86  
 JERROLD DIVISION (GENERAL INSTRUMENT CORP.) (m)—C-86  
 KES INC. (d)—C-87  
 PAYVIEW LIMITED (s)—C-95  
 PICO PRODUCTS INC. (m & d)—C-96  
 PIONEER COMMUNICATIONS OF AMERICA INC. (m)—C-96  
 SCIENTIFIC-ATLANTA INC. (m)—C-99  
 SPECTRUM MEGA HERTZ (d)—C-101  
 TELVIAD CORP. (m)—C-103  
 VIDEO DATA SYSTEMS (m)—C-108  
 ZENITH ELECTRONICS CORP. (m)—C-109

**0310-0300**

—encoders

ANTRONIX INC. (m)—C-71  
 BLONDER-TONGUE LABORATORIES INC. (m)—C-73

## TV TRANSMITTING ANTENNAS

### UHF VHF MDS ITFS

We make them smarter

**BOGNER®**401 Railroad Avenue  
Westbury, NY 11590  
(516) 997-7800

CENTURY ELECTRONICS SERVICE LTD. (r)—C-76  
 dB COMMUNICATIONS INC. (d)—C-78  
 EAGLE COMTRONICS INC. (m)—C-80  
 GENERAL INSTRUMENT CORP. (CABLE HOME GROUP) (m)—C-83  
**INTERCEPT COMMUNICATIONS PRODUCTS INC. (m)—C-86**  
 INTRASTELLER ELECTRONICS (r)—C-86  
 JERROLD DIVISION (GENERAL INSTRUMENT CORP.) (m)—C-86  
 KES INC. (d)—C-87  
 PICO PRODUCTS INC. (m & d)—C-96  
 PIONEER COMMUNICATIONS OF AMERICA INC. (m)—C-96  
 SCIENTIFIC-ATLANTA INC. (m)—C-99  
 SPECTRUM MEGA HERTZ (d)—C-101  
 SYRCSITS INTERNATIONAL INC. (m)—C-102  
 VIDEO DATA SYSTEMS (m)—C-108  
 ZENITH ELECTRONICS CORP. (m)—C-109

**0310-0320****Pay-Per-View Systems**

AMERICAN LIGHTWAVE SYSTEMS INC. (m)—C-69  
 ANTENNA TECHNOLOGY CORP. (m)—C-71  
 ARTEL SERVICE CORP. (m & d & r)—C-72  
 BLONDER-TONGUE LABORATORIES INC. (m)—C-73  
 COMSONICS INC. (d)—C-77  
 CONTROL COM INC. (m)—C-77  
 dB COMMUNICATIONS INC. (d)—C-78  
 DELTA BENCO CASCADE LTD. (m)—C-78  
 EAGLE COMTRONICS INC. (m)—C-80  
 GENERAL INSTRUMENT CORP. (CABLE HOME GROUP) (m)—C-83  
 INTRASTELLER ELECTRONICS (r)—C-86  
 JERROLD DIVISION (GENERAL INSTRUMENT CORP.) (m)—C-86  
 MICRODYNE CORP. (m)—C-92  
 PENN STATE CABLE COMMUNICATIONS (r)—C-95  
 PICO PRODUCTS INC. (m & d)—C-96  
 PIONEER COMMUNICATIONS OF AMERICA INC. (m)—C-96  
 T. R. PITTS CO. (d)—C-96  
 SATELLITE SIGNALS INC. (d)—C-99  
 SCIENTIFIC-ATLANTA INC. (m)—C-99  
 SYRCSITS INTERNATIONAL INC. (m)—C-102  
 TELE-WIRE SUPPLY CORP. (d)—C-103  
 TELEMINE CO. INC. (m & d)—C-103  
 TEXSCAN CORPORATION (m)—C-104  
 TOCOM DIV., GENERAL INSTRUMENT CORP. (m)—C-104  
 TRIPLE CROWN ELECTRONICS INC. (m)—C-106  
 ZENITH ELECTRONICS CORP. (m)—C-109

## 0320 CONSTRUCTION EQUIPMENT & MATERIALS

**0320-0020****Apartment Installation Equipment**

ADAPT COMMUNICATION SUPPLY CO. INC. (d)—C-68  
 ALFORD MANUFACTURING CO. (m)—C-69  
 ANIXTER CANADA INC. (d)—C-71  
 ANIXTER COMMUNICATIONS (d)—C-71

ANTSCO CORP. (m)—C-71  
 BENNER-NAWMAN INC. (m)—C-73  
 BUDDCO INC. (d)—C-74  
 CABLE CONVERTER SERVICES CORP. (r)—C-74  
 CABLE SERVICES CO. INC. (d)—C-74  
 CABLE TV SUPPLY CO. INC. (d)—C-74  
 CABLETEK CENTER PRODUCTS INC. (m & d)—C-74  
 CATV SERVICES INC. (d)—C-75  
 COIL AMERICAN TECHNOLOGY CO. (m)—C-77  
 JERRY CONN ASSOCIATES INC. (d)—C-77  
 C.W.Y. ELECTRONICS (m)—C-78  
 dB COMMUNICATIONS INC. (d)—C-78  
 DIAMOND COMMUNICATION PRODUCTS INC. (m)—C-79  
 DONLEY INTERNATIONAL INC. (d)—C-79  
 EM ELECTRONICS INC. (d)—C-81  
 IEC CO. (m)—C-84  
 KES INC. (d)—C-87  
 KEYSTONE ELECTRONICS CORP. (m & d & r)—C-87  
 LEMCO TOOL CORP. (m)—C-89  
 MEGA HERTZ SALES (d)—C-92  
**MIDWEST CORP. (d)—C-92**  
 PENN STATE CABLE COMMUNICATIONS (r)—C-95  
 T. R. PITTS CO. (d)—C-96  
 S.A.L. COMMUNICATIONS INC. (d)—C-99  
 SIGNAL VISION INC. (d)—C-100  
 TELE-WIRE SUPPLY CORP. (d)—C-103  
 TELECRAFTER PRODUCTS CORP. (m & d)—C-103  
 VIEWSONICS INC. (m)—C-108

**0320-0040**

—flush-mount service cells

DONLEY INTERNATIONAL INC. (d)—C-79  
 EM ELECTRONICS INC. (d)—C-81  
 RMS ELECTRONICS INC./CATV DIVISION (d)—C-98  
 SIGNAL VISION INC. (d)—C-100

**0320-0060**

—molding duct

BUDDCO INC. (d)—C-74  
 CABLE CONVERTER SERVICES CORP. (r)—C-74  
 CABLETEK CENTER PRODUCTS INC. (m & d)—C-74  
 CATV SERVICES INC. (d)—C-75  
 dB COMMUNICATIONS INC. (d)—C-78  
 DEK INC. (m)—C-78  
 DONLEY INTERNATIONAL INC. (d)—C-79  
 EM ELECTRONICS INC. (d)—C-81  
 THE GEORGE-INGRAHAM CORP. (m)—C-83  
 RMS ELECTRONICS INC./CATV DIVISION (m & d)—C-98  
 S.A.L. COMMUNICATIONS INC. (d)—C-99  
 SIGNAL VISION INC. (d)—C-100  
 VIEWSONICS INC. (m)—C-108

**0320-0080**

—multi-trap enclosures

CABLETEK CENTER PRODUCTS INC. (m & d)—C-74  
 CHANNELL COMMERCIAL CORP. (m)—C-76

## CABLE EQUIPMENT & SUPPLIES—0300

COIL AMERICAN TECHNOLOGY CO. (m)—C-77  
DONLEY INTERNATIONAL INC. (d)—C-79  
EM ELECTRONICS INC. (d)—C-81  
PICO PRODUCTS INC. (m & d)—C-96  
PROPED INC. (m)—C-97  
RELIABLE ELECTRIC/UTILITY PRODUCTS (m)—C-98  
RMS ELECTRONICS INC./CATV DIVISION (d)—C-98  
S.A.L. COMMUNICATIONS INC. (d)—C-99  
SATELLITE SIGNALS INC. (m)—C-99  
SIGNAL VISION INC. (d)—C-100  
TELECRAFTER PRODUCTS CORP. (m & d)—C-103  
VIEWSONICS INC. (m)—C-108  
WEATHER SCAN INC. (d)—C-108

### 0320-0100

#### —pre-wire boxes

BENNER-NAWMAN INC. (m)—C-73  
BUDCO INC. (d)—C-74  
CABLE CONVERTER SERVICES CORP. (r)—C-74  
CABLETEK CENTER PRODUCTS INC. (m & d)—C-74  
COIL AMERICAN TECHNOLOGY CO. (m)—C-77  
dB COMMUNICATIONS INC. (d)—C-78  
DONLEY INTERNATIONAL INC. (d)—C-79  
EM ELECTRONICS INC. (d)—C-81  
PROPED INC. (m)—C-97  
RELIABLE ELECTRIC/UTILITY PRODUCTS (m)—C-98  
RMS ELECTRONICS INC./CATV DIVISION (d)—C-98  
S.A.L. COMMUNICATIONS INC. (d)—C-99  
SATELLITE SIGNALS INC. (m)—C-99  
SIGNAL VISION INC. (d)—C-100  
TELECRAFTER PRODUCTS CORP. (m & d)—C-103  
TONER CABLE EQUIPMENT INC. (d)—C-106  
VIEWSONICS INC. (m)—C-108

### 0320-0200

#### Cable Burial Equipment

ADAPT COMMUNICATION SUPPLY CO. INC. (d)—C-68  
ALFORD MANUFACTURING CO. (m)—C-69  
ANIXTER COMMUNICATIONS (d)—C-71  
CABLE SERVICES CO. INC. (d)—C-74  
CARLTON INTERNATIONAL MANUFACTURING CORP. (m & d)—C-75  
J. I. CASE CO. (m)—C-75  
THE CHARLES MACHINE WORKS INC. (m)—C-76  
COIL AMERICAN TECHNOLOGY CO. (m)—C-77  
C.W.Y. ELECTRONICS (m)—C-78  
dB COMMUNICATIONS INC. (d)—C-78  
DONLEY INTERNATIONAL INC. (d)—C-79  
IEC CO. (m & d & r)—C-84  
**MIDWEST CORP.** (d)—C-92  
PENN STATE CABLE COMMUNICATIONS (r)—C-95  
PIPE-PIPER, Turfco Mfg. Inc. (m)—C-96  
T. R. PITTS CO. (d)—C-96  
S.A.L. COMMUNICATIONS INC. (d)—C-99  
SATELLITE SIGNALS INC. (d)—C-99  
SEAMAN-PARSONS CO. (m)—C-99  
SIGNAL VISION INC. (d)—C-100  
TELE-WIRE SUPPLY CORP. (d)—C-103  
UNDERGROUND EQUIPMENT & SUPPLY (m)—C-107  
VERMEER MANUFACTURING CO. (m)—C-107

### 0320-0400

#### Construction Tools & Equipment

ADAPT COMMUNICATION SUPPLY CO. INC. (d)—C-68  
ADRIAN STEEL CO. (m)—C-68

ALCESTIS DISTRIBUTION CO. (d)—C-68  
ALFORD MANUFACTURING CO. (m)—C-69  
ANIXTER COMMUNICATIONS (d)—C-71  
BENNER-NAWMAN INC. (m)—C-73  
BISHOP GROUP (subsidiary of Plymouth Rubber Co. Inc.) (m)—C-73  
LARRY BORSON CO. (d)—C-73  
BUDCO INC. (d)—C-74  
CABLE SERVICES CO. INC. (d)—C-74  
CABLE TV SUPPLY CO. INC. (d)—C-74  
CABLETEK CENTER PRODUCTS INC. (m & d)—C-74  
CARLTON INTERNATIONAL MANUFACTURING CORP. (m)—C-75  
J. I. CASE CO. (m)—C-75  
CATV SERVICES INC. (d)—C-75  
JERRY CONN ASSOCIATES INC. (d)—C-77  
CSE TECHNOLOGIES (m)—C-78  
C.W.Y. ELECTRONICS (m)—C-78  
dB COMMUNICATIONS INC. (d)—C-78  
DEVINE'S MACHINE & DESIGN INC. (d & m)—C-79  
EM ELECTRONICS INC. (d)—C-81  
GENERAL MACHINE PRODUCTS CO. INC. (m)—C-83  
THE GEORGE-INGRAHAM CORP. (m)—C-83  
BEN HUGHES COMMUNICATION PRODUCTS INC. (m)—C-84  
IEC CO. (m & d & r)—C-84  
JAMESON CORP. (m)—C-86  
KES INC. (d)—C-87  
KLEIN TOOLS INC. (m)—C-88  
LEMCO TOOL CORP. (m)—C-89  
**MIDWEST CORP.** (d)—C-92  
PENN STATE CABLE COMMUNICATIONS (r)—C-95  
T. R. PITTS CO. (d)—C-96  
RIPLEY CO. INC. (m)—C-98  
SEAMAN-PARSONS CO. (m)—C-99  
SIGNAL VISION INC. (d)—C-100  
STELCO INC. (m)—C-101  
TECHNI-TOOL INC. (d)—C-102  
UNDERGROUND EQUIPMENT & SUPPLY (m)—C-107  
VERMEER MANUFACTURING CO. (m)—C-107  
VIEWSONICS INC. (m)—C-108

### 0320-0600

#### Underground Boring Equipment

ADAPT COMMUNICATION SUPPLY CO. INC. (d)—C-68  
ALFORD MANUFACTURING CO. (m)—C-69  
ANIXTER COMMUNICATIONS (d)—C-71  
CARLTON INTERNATIONAL MANUFACTURING CORP. (m)—C-75  
J. I. CASE CO. (m)—C-75  
dB COMMUNICATIONS INC. (d)—C-78  
ELEPHANT INDUSTRIES (m)—C-81  
IEC CO. (m & d & r)—C-84  
PENN STATE CABLE COMMUNICATIONS (r)—C-95  
PIPE-PIPER, Turfco Mfg. Inc. (m)—C-96  
T. R. PITTS CO. (d)—C-96  
SEAMAN-PARSONS CO. (m)—C-99  
UNDERGROUND EQUIPMENT & SUPPLY (m)—C-107  
VERMEER MANUFACTURING CO. (m)—C-107

## 0330 DISTRIBUTION EQUIPMENT

### 0330-0020

#### AGC Units

ALFORD MANUFACTURING CO. (m)—C-69  
ANIXTER COMMUNICATIONS (d)—C-71  
BRAD CABLE ELECTRONICS INC. (r)—C-73  
BROADCAST ELECTRONICS INC. (m)—C-74  
CABLE SERVICES CO. INC. (d & r)—C-74  
CABLE TV SUPPLY CO. INC. (d)—C-74  
CASCO CATV SERVICES (r)—C-75

C-COR ELECTRONICS INC. (m)—C-75  
CENTURY ELECTRONICS SERVICE LTD. (d & r)—C-76  
CHANNEL MASTER (m)—C-76  
COMSONICS INC. (d & r)—C-77  
C.W.Y. ELECTRONICS (d)—C-78  
DELTA BENCO CASCADE LTD. (m)—C-78  
DIGITRACE INC. (r)—C-79  
EM ELECTRONICS INC. (d)—C-81  
GAMCO INDUSTRIES INC. (m)—C-82  
HARRIS CORP. (Broadcast Division) (d)—C-84  
HOLZBERG INC. (d)—C-84  
INTRASTELLER ELECTRONICS (r)—C-86  
JERROLD DIVISION (GENERAL INSTRUMENT CORP.) (m)—C-86  
KES INC. (d)—C-87  
KEYSTONE ELECTRONICS CORP. (d & r)—C-87  
LIGHTING ELECTRIC OF PENNSYLVANIA INC. (r)—C-89  
LINDSAY SPECIALTY PRODUCTS (m)—C-89  
MAGNAVOX CATV SYSTEMS INC., A North American Phillips Co. (m)—C-90  
MEGA HERTZ SALES (d)—C-92  
MICRO-SAT S/E INC. (d)—C-92  
**MIDWEST CORP.** (d)—C-92  
T. R. PITTS CO. (d)—C-96  
PROTECH AUDIO CORP. (m)—C-97  
QUALITY RF SERVICES INC. (m & d & r)—C-97  
RMT ENGINEERING INC. (d & r)—C-98  
ROH/ANCHOR AUDIO (m)—C-98  
SCIENTIFIC-ATLANTA INC. (m)—C-99  
TELE-WIRE SUPPLY CORP. (d)—C-103  
TRIPLE CROWN ELECTRONICS INC. (m)—C-106  
VALLEY INTERNATIONAL INC. (m)—C-107

### 0330-0400

#### Addressable Taps

ADAPT COMMUNICATION SUPPLY CO. INC. (d)—C-68  
ALFORD MANUFACTURING CO. (m)—C-69  
AMERICAN LIGHTWAVE SYSTEMS INC. (m)—C-69  
CABLE TV SUPPLY CO. INC. (d)—C-74  
COMSONICS INC. (d & r)—C-77  
JERRY CONN ASSOCIATES INC. (d)—C-77  
dB COMMUNICATIONS INC. (d)—C-78  
DELTA BENCO CASCADE LTD. (m)—C-78  
DONLEY INTERNATIONAL INC. (d)—C-79  
EM ELECTRONICS INC. (d)—C-81  
LIGHTING ELECTRIC OF PENNSYLVANIA INC. (r)—C-89  
MICRODYNE CORP. (m)—C-92  
T. R. PITTS CO. (d)—C-96  
TELE-WIRE SUPPLY CORP. (d)—C-103  
TONER CABLE EQUIPMENT INC. (d)—C-106  
TRIPLE CROWN ELECTRONICS INC. (m)—C-106  
VIEWSONICS INC. (m)—C-108

### 0330-0060

#### Amplifiers

THE ABCOM CORP. (d)—C-68  
ADAPT COMMUNICATION SUPPLY CO. INC. (d)—C-68  
ALFORD MANUFACTURING CO. (m)—C-69  
ALLEN AVIONICS INC. (m)—C-69  
ANIXTER CANADA INC. (d)—C-71  
ANIXTER COMMUNICATIONS (d)—C-71  
ANTRONIX INC. (m)—C-71  
ANTRONIX SALES (m)—C-71  
ANTSCO CORP. (m)—C-71  
BLONDER-TONGUE LABORATORIES INC. (m)—C-73  
BRAD CABLE ELECTRONICS INC. (r)—C-73  
BROADCAST ENGINEERING INC. (m)—C-74  
BROADCAST ELECTRONICS INC. (m)—C-74  
BSM BROADCAST SYSTEMS INC. (m)—C-74  
CABLE SERVICES CO. INC. (d & r)—C-74  
CABLE TV SUPPLY CO. INC. (d)—C-74

### THE CAMERA MART INC. (d & r)—C-75

CASCO CATV SERVICES (r)—C-75  
CATV SERVICES INC. (d)—C-75  
C-COR ELECTRONICS INC. (m)—C-75  
CENTRAL DYNAMICS LTD. (m & r)—C-76  
CENTURY ELECTRONICS SERVICE LTD. (d & r)—C-76  
CHANNEL MASTER (m)—C-76  
COLORMAX ELECTRONIC CORP. (d)—C-77  
COMSONICS INC. (d & r)—C-77  
JERRY CONN ASSOCIATES INC. (d)—C-77  
C.W.Y. ELECTRONICS (d)—C-78  
dB COMMUNICATIONS INC. (d)—C-78  
DECIBEL PRODUCTS INC. (m)—C-78  
DELTA BENCO CASCADE LTD. (m)—C-78  
DIGITRACE INC. (r)—C-79  
DONLEY INTERNATIONAL INC. (d)—C-79  
DYNAIR ELECTRONICS INC. (m)—C-80  
ELECTROLINE TV EQUIPMENT INC. (m)—C-81  
EM ELECTRONICS INC. (m & d)—C-81  
GAMCO INDUSTRIES INC. (m)—C-82  
G. C. ELECTRONICS CO. (m)—C-83  
GENERAL ELECTRIC CO. (CCTV Operation) (m)—C-83  
IMMAD BROADCAST SERVICES (d & r)—C-84  
**INTERCEPT COMMUNICATIONS PRODUCTS INC.** (m)—C-86  
INTERNATIONAL NUCLEAR CORP. (m)—C-86  
INTRASTELLER ELECTRONICS (r)—C-86  
JERROLD DIVISION (GENERAL INSTRUMENT CORP.) (m)—C-86  
KES INC. (d)—C-87  
KEYSTONE ELECTRONICS CORP. (r)—C-87  
LENCO INC. (Electronics Div.) (m)—C-89  
LIGHTING ELECTRIC OF PENNSYLVANIA INC. (r)—C-89  
LINDSAY SPECIALTY PRODUCTS (m)—C-89  
MAGNAVOX CATV SYSTEMS INC., A North American Phillips Co. (m)—C-90  
MATCO (m)—C-90  
MEGA HERTZ SALES (d)—C-92  
MICRO-SAT S/E INC. (d)—C-92  
MICRO-TRAK CORP. (m)—C-92  
**MIDWEST CORP.** (d)—C-92  
PHILIPS TEST & MEASURING INSTRUMENTS (m)—C-96  
PICO PRODUCTS INC. (m & d)—C-96  
T. R. PITTS CO. (d)—C-96  
PROTECH AUDIO CORP. (m)—C-97  
QUALITY RF SERVICES INC. (m & d & r)—C-97  
RMS ELECTRONICS INC./CATV DIVISION (m)—C-98  
RMT ENGINEERING INC. (d & r)—C-98  
RTS SYSTEMS INC. (m)—C-99  
SATELLITE SIGNALS INC. (d)—C-99  
SCIENTIFIC-ATLANTA INC. (m)—C-99  
SIGNAL VISION INC. (d)—C-100  
SPECTRUM MEGA HERTZ (d)—C-101  
SYRSCITS INTERNATIONAL INC. (m)—C-102  
TELEVISION EQUIPMENT ASSOC. INC. (m)—C-103  
TEXSCAN CORPORATION (m)—C-104  
TONER CABLE EQUIPMENT INC. (d)—C-106  
TRIPLE CROWN ELECTRONICS INC. (m)—C-106  
VIEWSONICS INC. (m)—C-108  
WEATHER SCAN INC. (d)—C-108

### 0330-0080

#### —apartment

ANTRONIX INC. (m)—C-71  
ANTRONIX SALES (m)—C-71  
ANTSCO CORP. (m)—C-71  
BLONDER-TONGUE LABORATORIES INC. (m)—C-73  
BROADBAND ENGINEERING INC. (m)—C-74  
C-COR ELECTRONICS INC. (m)—C-75  
CENTURY ELECTRONICS SERVICE LTD. (d & r)—C-76  
dB COMMUNICATIONS INC. (d)—C-78  
DELTA BENCO CASCADE LTD. (m)—C-78  
DIGITRACE INC. (r)—C-79  
DONLEY INTERNATIONAL INC. (d)—C-79

ELECTROLINE TV EQUIPMENT INC. (m)—C-81  
 EM ELECTRONICS INC. (d)—C-81  
 GAMCO INDUSTRIES INC. (m)—C-82  
 IMMAD BROADCAST SERVICES (d & r)—C-84  
 INTRASTELLER ELECTRONICS (r)—C-86  
 JERROLD DIVISION (GENERAL INSTRUMENT CORP.) (m)—C-86  
 KES INC. (d)—C-87  
 KEYSTONE ELECTRONICS CORP. (r)—C-87  
 LINDSAY SPECIALTY PRODUCTS (m)—C-89  
 MAGNAVOX CATV SYSTEMS INC., A North American Philips Co. (m)—C-90  
 MICRO-SAT S/E INC. (d)—C-92  
 MICRODYNE CORP. (m)—C-92  
**MIDWEST CORP.** (d)—C-92  
 QUALITY RF SERVICES INC. (r)—C-97  
 RMS ELECTRONICS INC./CATV DIVISION (m & d)—C-98  
 RMT ENGINEERING INC. (d & r)—C-98  
 SCIENTIFIC-ATLANTA INC. (m)—C-99  
 SIGNAL VISION INC. (d)—C-100  
 SYRCSITS INTERNATIONAL INC. (m)—C-102  
 TONER CABLE EQUIPMENT INC. (d)—C-106  
 TRANS-USA CORP. (m)—C-106  
 TRIPLE CROWN ELECTRONICS INC. (m)—C-106  
 VIEWSONICS INC. (m)—C-108

**0330-0100****—bridging**

BROADBAND ENGINEERING INC. (m)—C-74  
**THE CAMERA MART INC. (d & r)—C-75**  
 C-COR ELECTRONICS INC. (m)—C-75  
 CENTURY ELECTRONICS SERVICE LTD. (d & r)—C-76  
 dB COMMUNICATIONS INC. (d)—C-78  
 DELTA BENCO CASCADE LTD. (m)—C-78  
 DIGITRACE INC. (r)—C-79  
 EM ELECTRONICS INC. (d)—C-81  
 GAMCO INDUSTRIES INC. (m)—C-82  
 INTERNATIONAL NUCLEAR CORP. (m)—C-86  
 INTRASTELLER ELECTRONICS (r)—C-86  
 JERROLD DIVISION (GENERAL INSTRUMENT CORP.) (m)—C-86  
 KES INC. (d)—C-87  
 KEYSTONE ELECTRONICS CORP. (r)—C-87  
 LINDSAY SPECIALTY PRODUCTS (m)—C-89  
 MAGNAVOX CATV SYSTEMS INC., A North American Philips Co. (m)—C-90  
 MICRO-SAT S/E INC. (d)—C-92  
 PROTECH AUDIO CORP. (m)—C-97  
 QUALITY RF SERVICES INC. (m & d & r)—C-97  
 ROH/ANCHOR AUDIO (m)—C-98  
 SCIENTIFIC-ATLANTA INC. (m)—C-99  
 SIGNAL VISION INC. (d)—C-100  
 TONER CABLE EQUIPMENT INC. (d)—C-106  
 TRIPLE CROWN ELECTRONICS INC. (m)—C-106

**0330-0120****Attenuators**

ADAPT COMMUNICATION SUPPLY CO. INC. (d)—C-68  
 ALFORD MANUFACTURING CO. (m)—C-69  
 ALLEN AVIONICS INC. (m)—C-69  
 ANIXTER CANADA INC. (d)—C-71  
 ANIXTER COMMUNICATIONS (d)—C-71  
 ANTRONIX INC. (m)—C-71  
 ANTRONIX SALES (m)—C-71  
 ANTSCO CORP. (m)—C-71  
 ATLAS/SOUNDOLIER (m)—C-72  
 AUGAT LRC/VITEK (m)—C-72  
 BIRD ELECTRONIC CORP. (m & d)—C-73  
 BLONDER-TONGUE LABORATORIES INC. (m)—C-73  
 CABLE SERVICES CO. INC. (d & r)—C-74  
 CABLE TV SUPPLY CO. INC. (d)—C-74  
 THE CAMERA MART INC. (d & r)—C-75  
 CASCO CATV SERVICES (m & d & r)—C-75  
 C-COR ELECTRONICS INC. (m)—C-75  
 COLORMAX ELECTRONIC CORP. (d)—C-77

COMSONICS INC. (d & r)—C-77  
 JERRY CONN ASSOCIATES INC. (d)—C-77  
 C.W.Y. ELECTRONICS (d)—C-78  
 DELTA BENCO CASCADE LTD. (m)—C-78  
 DONLEY INTERNATIONAL INC. (d)—C-79  
 ELECTROLINE TV EQUIPMENT INC. (m)—C-81  
 EM ELECTRONICS INC. (d)—C-81  
 GAMCO INDUSTRIES INC. (m)—C-82  
 G. C. ELECTRONICS CO. (m)—C-83  
 HARRIS CORP. (Broadcast Division) (d)—C-84

**INTERCEPT COMMUNICATIONS PRODUCTS INC.** (m)—C-86

JERROLD DIVISION (GENERAL INSTRUMENT CORP.) (m)—C-86  
 KAY ELEMETRICS CORP. (m)—C-87  
 KES INC. (d)—C-87  
 KEYSTONE ELECTRONICS CORP. (m & d)—C-87  
 KINGS ELECTRONICS CO. INC. (m)—C-87  
 LIGHTING ELECTRIC OF PENNSYLVANIA INC. (r)—C-89  
 LINDSAY SPECIALTY PRODUCTS (m)—C-89  
 MAGNAVOX CATV SYSTEMS INC., A North American Philips Co. (m)—C-90  
 MEGA HERTZ SALES (d)—C-92  
**MIDWEST CORP.** (d)—C-92  
 MULTI PRODUCTS INTERNATIONAL (m)—C-93  
 NARDA MICROWAVE CORP. (m)—C-94  
 T. R. PITTS CO. (d)—C-96  
 RMS ELECTRONICS INC./CATV DIVISION (m)—C-98  
 RMT ENGINEERING INC. (d & r)—C-98  
 ROH/ANCHOR AUDIO (m)—C-98  
 ROHDE & SCHWARZ POLARAD INC. (m)—C-98  
 SATELLITE SIGNALS INC. (d)—C-99  
 SCIENTIFIC-ATLANTA INC. (m)—C-99  
 SIGNAL VISION INC. (d)—C-100  
 TEXSCAN CORPORATION (m)—C-104  
 TONER CABLE EQUIPMENT INC. (d)—C-106  
 TRANS-USA CORP. (m)—C-106  
 VIEWSONICS INC. (m)—C-108  
 WEATHER SCAN INC. (d)—C-108

**0330-0140****Buried Plant Accessories**

ADAPT COMMUNICATION SUPPLY CO. INC. (d)—C-68  
 ALFORD MANUFACTURING CO. (m)—C-69  
 ANIXTER COMMUNICATIONS (d)—C-71  
 ANTRONIX SALES (m)—C-71  
 CABLE SERVICES CO. INC. (d & r)—C-74  
 CABLE TV SUPPLY CO. INC. (d)—C-74  
 COIL AMERICAN TECHNOLOGY CO. (m)—C-77  
 COLORMAX ELECTRONIC CORP. (d)—C-77  
 COMSONICS INC. (d & r)—C-77  
 C.W.Y. ELECTRONICS (d)—C-78  
 dB COMMUNICATIONS INC. (d)—C-78  
 DIAMOND COMMUNICATION PRODUCTS INC. (m)—C-79  
 EM ELECTRONICS INC. (d)—C-81  
 THE GEORGE-INGRAHAM CORP. (m)—C-83  
 IEC CO. (m & d & r)—C-84  
 INDIANA PRESSED STEEL (m)—C-86  
 KES INC. (d)—C-87  
 LIGHTING ELECTRIC OF PENNSYLVANIA INC. (r)—C-89  
 MEGA HERTZ SALES (d)—C-92  
 T. R. PITTS CO. (d)—C-96  
 PLYMOUTH RUBBER CO. INC. (m)—C-96  
 S.A.L. COMMUNICATIONS INC. (d)—C-99  
 SATELLITE SIGNALS INC. (d)—C-99  
 SIGNAL VISION INC. (d)—C-100  
 TONER CABLE EQUIPMENT INC. (d)—C-106

**0330-0160****Cable Clips**

ABERDEEN CO. (m)—C-68  
 ADAPT COMMUNICATION SUPPLY CO. INC. (d)—C-68

## BLACKBURN & COMPANY

I N C O R P O R A T E D

Media Brokers & Appraisers Since 1947

■ WASHINGTON, D.C. — (202) 331-9270	■ CHICAGO, IL — (312) 346-6460
■ ATLANTA, GA — (404) 892-4655	■ BEVERLY HILLS, CA — (213) 274-8151

ALFORD MANUFACTURING CO. (m)—C-69  
 ANIXTER COMMUNICATIONS (d)—C-71  
 ANTRONIX INC. (m)—C-71  
 ANTSCO CORP. (m)—C-71  
 BUDDCO INC. (d)—C-74  
 CABLE SERVICES CO. INC. (d)—C-74  
 CABLE TV SUPPLY CO. INC. (d)—C-74  
 CABLETEK CENTER PRODUCTS INC. (m & d)—C-74  
 COLORMAX ELECTRONIC CORP. (d)—C-77  
 JERRY CONN ASSOCIATES INC. (d)—C-77  
 C.W.Y. ELECTRONICS (d)—C-78  
 DEK INC. (m)—C-78  
 DIAMOND COMMUNICATION PRODUCTS INC. (m)—C-79  
 DONLEY INTERNATIONAL INC. (d)—C-79  
 EM ELECTRONICS INC. (d)—C-81  
 GAMCO INDUSTRIES INC. (m)—C-82  
 THE GEORGE-INGRAHAM CORP. (m)—C-83  
 ITW LINX (m)—C-86  
 KES INC. (d)—C-87  
 LIGHTING ELECTRIC OF PENNSYLVANIA INC. (r)—C-89  
 MEGA HERTZ SALES (d)—C-92  
 T. R. PITTS CO. (d)—C-96  
 QUALITY VIDEO SUPPLY CORP. (d)—C-97  
 RMS ELECTRONICS INC./CATV DIVISION (d)—C-98  
 RMT ENGINEERING INC. (d)—C-98  
 S.A.L. COMMUNICATIONS INC. (d)—C-99  
 SATELLITE SIGNALS INC. (d)—C-99  
 SIGNAL VISION INC. (d)—C-100  
 TONER CABLE EQUIPMENT INC. (d)—C-106  
 TRANS-USA CORP. (m)—C-106  
 VIEWSONICS INC. (m)—C-108  
 WEATHER SCAN INC. (d)—C-108  
 WELDONE TRADING CO. INC. (m)—C-108

**0330-0180****Cable Tuners**

ALFORD MANUFACTURING CO. (m)—C-69  
 ANIXTER COMMUNICATIONS (d)—C-71  
 CABLE SERVICES CO. INC. (d)—C-74  
 CABLE TV SUPPLY CO. INC. (d)—C-74  
 COMSONICS INC. (r)—C-77  
 C.W.Y. ELECTRONICS (d)—C-78  
 DONLEY INTERNATIONAL INC. (d)—C-79  
 EM ELECTRONICS INC. (d)—C-81  
 LIGHTING ELECTRIC OF PENNSYLVANIA INC. (r)—C-89  
 MEGA HERTZ SALES (d)—C-92  
 ROHDE & SCHWARZ POLARAD INC. (m)—C-98  
 TONER CABLE EQUIPMENT INC. (d)—C-106

**0330-0200****Coaxial Cable**

ADAPT COMMUNICATION SUPPLY CO. INC. (d)—C-68  
 ALFORD MANUFACTURING CO. (m)—C-69  
 ALPHA WIRE CORP. (m)—C-69  
 ANIXTER COMMUNICATIONS (d)—C-71  
 ANTRONIX INC. (m)—C-71  
 ANTSCO CORP. (m)—C-71  
 BELDEN ELECTRONIC WIRE & CABLE (m)—C-73  
 BLONDER-TONGUE LABORATORIES INC. (d)—C-73  
 CABLE SERVICES CO. INC. (d)—C-74  
 CABLE TV SUPPLY CO. INC. (d)—C-74  
 CABLEWAVE SYSTEMS (m)—C-75

THE CAMERA MART INC. (d & r)—C-75  
 CANARE CABLE INC. (m & d)—C-75  
 CAPSCAN CABLE CO. (m)—C-75  
 CATV SERVICES INC. (d)—C-75  
 CHANNELL COMMERCIAL CORP. (d)—C-76  
 CHESTER CABLE (m)—C-76  
 COLORMAX ELECTRONIC CORP. (d)—C-77  
 COMMUNICATION MARKETING & CONSULTING LTD. (m)—C-77  
 COMPREHENSIVE VIDEO SUPPLY CORP. (d)—C-77  
 COMSONICS INC. (d)—C-77  
 JERRY CONN ASSOCIATES INC. (d)—C-77  
 C.W.Y. ELECTRONICS (d)—C-78  
 dB COMMUNICATIONS INC. (d)—C-78  
 DECIBEL PRODUCTS INC. (m)—C-78  
 DONLEY INTERNATIONAL INC. (d)—C-79  
 EM ELECTRONICS INC. (d)—C-81  
 GENERAL INSTRUMENT CORP. (CABLE HOME GROUP) (m)—C-83  
 HARRIS CORP. (Broadcast Division) (d)—C-84  
**INTERCEPT COMMUNICATIONS PRODUCTS INC.** (m)—C-86  
 KES INC. (d)—C-87  
 KINTRONIC LABORATORIES INC. (d)—C-87  
 LIGHTING ELECTRIC OF PENNSYLVANIA INC. (r)—C-89  
 MAGNAVOX CATV SYSTEMS INC., A North American Philips Co. (d)—C-90  
 MEGA HERTZ SALES (d)—C-92  
 MICRO-SAT S/E INC. (d)—C-92  
**MIDWEST CORP.** (d)—C-92  
 MOHAWK WIRE & CABLE CORP. (m)—C-93  
 PICO PRODUCTS INC. (m & d)—C-96  
 T. R. PITTS CO. (d)—C-96  
 RMS ELECTRONICS INC./CATV DIVISION (d)—C-98  
 RMT ENGINEERING INC. (d)—C-98  
 S.A.L. COMMUNICATIONS INC. (d)—C-99  
 SATELLITE SIGNALS INC. (d)—C-99  
 SCIENTIFIC-ATLANTA INC. (m)—C-99  
 SHIVELY LABORATORIES INC. (m & d)—C-100  
 SPECTRUM MEGA HERTZ (d)—C-101  
 STEINBERG ELECTRONICS INC. (d)—C-101  
 TEPCO CORP. (d)—C-104  
 TIMES FIBER COMMUNICATIONS INC. (m)—C-104  
 TONER CABLE EQUIPMENT INC. (d)—C-106  
 TRILOGY COMMUNICATIONS (m)—C-106  
 TROMPETER ELECTRONICS INC. (m)—C-106  
 WEATHER SCAN INC. (d)—C-108  
 WIREWORKS CORP. (d)—C-109

**0330-0220****Directional Couplers**

ADAPT COMMUNICATION SUPPLY CO. INC. (d)—C-68  
 ALFORD MANUFACTURING CO. (m)—C-69  
 ANIXTER COMMUNICATIONS (d)—C-71  
 ANTRONIX INC. (m)—C-71  
 ANTRONIX SALES (m)—C-71  
 ANTSCO CORP. (m)—C-71  
 BLONDER-TONGUE LABORATORIES INC. (m)—C-73  
 CABLE SERVICES CO. INC. (d & r)—C-74  
 CABLE TV SUPPLY CO. INC. (d)—C-74  
 C-COR ELECTRONICS INC. (m)—C-75  
 COIL AMERICAN TECHNOLOGY CO. (m)—C-77  
 COLORMAX ELECTRONIC CORP. (d)—C-77  
 COMSONICS INC. (d)—C-77

## CABLE EQUIPMENT & SUPPLIES—0300

JERRY CONN ASSOCIATES INC. (d)—C-77  
C.W.Y. ELECTRONICS (d)—C-78  
DECIBEL PRODUCTS INC. (m)—C-78  
DONLEY INTERNATIONAL INC. (d)—C-79  
EAGLE COMTRONICS INC. (m)—C-80  
ELECTROLINE TV EQUIPMENT INC.  
(m)—C-81  
EM ELECTRONICS INC. (m & d)—C-81  
GAMCO INDUSTRIES INC. (m)—C-82  
**INTERCEPT COMMUNICATIONS PRODUCTS  
INC.** (m)—C-86  
JERROLD DIVISION (GENERAL INSTRUMENT  
CORP.) (m)—C-86  
KDI ELECTRONICS (m)—C-87  
KES INC. (d)—C-87  
LIGHTING ELECTRIC OF PENNSYLVANIA INC.  
(r)—C-89  
LINDSAY SPECIALTY PRODUCTS (m)—C-89  
MAGNAVOX CATV SYSTEMS INC., A North  
American Philips Co. (m)—C-90  
MICRO COMMUNICATIONS INC. (m)—C-92  
MICROWAVE FILTER CO. INC. (m)—C-92  
MULTI PRODUCTS INTERNATIONAL  
(m)—C-93  
NARDA MICROWAVE CORP. (m)—C-94  
PECA INC. (m)—C-95  
PHILIPS TEST & MEASURING INSTRUMENTS  
(m)—C-96  
T. R. PITTS CO. (d)—C-96  
RMS ELECTRONICS INC./CATV DIVISION  
(m)—C-98  
RMT ENGINEERING INC. (d)—C-98  
ROHDE & SCHWARZ POLARAD INC.  
(m)—C-98  
SATELLITE SIGNALS INC. (d)—C-99  
SCIENTIFIC-ATLANTA INC. (m)—C-99  
SHIVELY LABORATORIES INC. (m)—C-100  
SIGNAL VISION INC. (d)—C-100  
SPECTRUM MEGA HERTZ (d)—C-101  
TEXSCAN CORPORATION (m)—C-104  
TONER CABLE EQUIPMENT INC. (d)—C-106  
TRANS-USA CORP. (m)—C-106  
VIEWSONICS INC. (m)—C-108  
WEATHER SCAN INC. (d)—C-108  
WIDE BAND ENGINEERING CO. (m)—C-108  
PENN STATE CABLE COMMUNICATIONS  
(r)—C-95

### 0330-0240

#### Drop Connectors

ADAPT COMMUNICATION SUPPLY CO. INC.  
(d)—C-68  
ALFORD MANUFACTURING CO. (m)—C-69  
ANIXTER COMMUNICATIONS (d)—C-71  
ANTRONIX INC. (m)—C-71  
ANTSCO CORP. (m)—C-71  
ARCOM LABS (d)—C-71  
AUGAT LRC/VITEK (m)—C-72  
CABLE SERVICES CO. INC. (d)—C-74  
CABLE TV SUPPLY CO. INC. (d)—C-74  
CABLE-LOCK CONNECTORS LTD. (m)—C-74  
COLORMAX ELECTRONIC CORP. (d)—C-77  
COMSONICS INC. (d)—C-77  
JERRY CONN ASSOCIATES INC. (d)—C-77  
C.W.Y. ELECTRONICS (d)—C-78  
dB COMMUNICATIONS INC. (d)—C-78  
DIAMOND COMMUNICATION PRODUCTS INC.  
(m)—C-79  
DONLEY INTERNATIONAL INC. (d)—C-79  
EM ELECTRONICS INC. (d)—C-81  
GAMCO INDUSTRIES INC. (m)—C-82  
GILBERT ENGINEERING CO. INC. (m)—C-83  
**INTERCEPT COMMUNICATIONS PRODUCTS  
INC.** (m)—C-86  
JERROLD DIVISION (GENERAL INSTRUMENT  
CORP.) (m)—C-86  
KES INC. (d)—C-87  
KEYSTONE ELECTRONICS CORP. (d)—C-87  
LIGHTING ELECTRIC OF PENNSYLVANIA INC.  
(r)—C-89  
LINDSAY SPECIALTY PRODUCTS (m)—C-89  
MAGNAVOX CATV SYSTEMS INC., A North  
American Philips Co. (m)—C-90  
MEGA HERTZ SALES (d)—C-92  
**MIDWEST CORP.** (d)—C-92  
T. R. PITTS CO. (d)—C-96  
RMS ELECTRONICS INC./CATV DIVISION  
(m)—C-98  
RMT ENGINEERING INC. (d)—C-98  
S.A.L. COMMUNICATIONS INC. (d)—C-99  
SATELLITE SIGNALS INC. (d)—C-99  
SIGNAL VISION INC. (d)—C-100  
SPECTRUM MEGA HERTZ (d)—C-101  
TELE-WIRE SUPPLY CORP. (d)—C-103  
TONER CABLE EQUIPMENT INC. (d)—C-106  
TRANS-USA CORP. (m)—C-106  
UNDERGROUND EQUIPMENT & SUPPLY  
(m)—C-107  
VIEWSONICS INC. (m)—C-108  
WEATHER SCAN INC. (d)—C-108

NORTHERN CATV SALES & DISTRIBUTORS  
INC. (d)—C-94  
T. R. PITTS CO. (d)—C-96  
PREFORMED LINE PRODUCTS CO. (m)—C-96  
PYRAMID INDUSTRIES INC. (m)—C-97  
RAYCHEM CORP. (m)—C-98  
RMS ELECTRONICS INC./CATV DIVISION  
(m)—C-98  
RMT ENGINEERING INC. (d)—C-98  
S.A.L. COMMUNICATIONS INC. (d)—C-99  
SATELLITE SIGNALS INC. (d)—C-99  
SCIENTIFIC-ATLANTA INC. (m)—C-99  
SIGNAL VISION INC. (d)—C-100  
SPECTRUM MEGA HERTZ (d)—C-101  
STEINBERG ELECTRONICS INC. (d)—C-101  
TONER CABLE EQUIPMENT INC. (d)—C-106  
TRANS-USA CORP. (m)—C-106  
TROMPETER ELECTRONICS INC. (m)—C-106  
UNION CONNECTOR CO. INC. (m)—C-107  
VIEWSONICS INC. (m)—C-108  
WEATHER SCAN INC. (d)—C-108

### 0330-0260

#### Drop Equipment

ADAPT COMMUNICATION SUPPLY CO. INC.  
(d)—C-68  
ALFORD MANUFACTURING CO. (m)—C-69  
ANIXTER COMMUNICATIONS (d)—C-71  
ANTRONIX INC. (m)—C-71  
ANTRONIX SALES (m)—C-71  
BUDCO INC. (d)—C-74  
CABLE SERVICES CO. INC. (d)—C-74  
CABLE TV SUPPLY CO. INC. (d)—C-74  
CABLETEK CENTER PRODUCTS INC. (m &  
d)—C-74  
CATV SERVICES INC. (d)—C-75  
CHANNEL MASTER (m)—C-76  
COLORMAX ELECTRONIC CORP. (d)—C-77  
COMSONICS INC. (d)—C-77  
JERRY CONN ASSOCIATES INC. (d)—C-77  
C.W.Y. ELECTRONICS (d)—C-78  
DIAMOND COMMUNICATION PRODUCTS INC.  
(m)—C-79  
DONLEY INTERNATIONAL INC. (d)—C-79  
EM ELECTRONICS INC. (m & d)—C-81  
GAMCO INDUSTRIES INC. (m)—C-82  
IEC CO. (m & d & r)—C-84  
**INTERCEPT COMMUNICATIONS PRODUCTS  
INC.** (m)—C-86  
JERROLD DIVISION (GENERAL INSTRUMENT  
CORP.) (m)—C-86  
KES INC. (d)—C-87  
KEYSTONE ELECTRONICS CORP. (m & d &  
r)—C-87  
LEMCO TOOL CORP. (m)—C-89  
LIGHTING ELECTRIC OF PENNSYLVANIA INC.  
(r)—C-89  
LINDSAY SPECIALTY PRODUCTS (m)—C-89  
MAGNAVOX CATV SYSTEMS INC., A North  
American Philips Co. (m)—C-90  
MEGA HERTZ SALES (d)—C-92  
**MIDWEST CORP.** (d)—C-92  
T. R. PITTS CO. (d)—C-96  
RMS ELECTRONICS INC./CATV DIVISION  
(m)—C-98  
RMT ENGINEERING INC. (d)—C-98  
S.A.L. COMMUNICATIONS INC. (d)—C-99  
SATELLITE SIGNALS INC. (d)—C-99  
SIGNAL VISION INC. (d)—C-100  
SPECTRUM MEGA HERTZ (d)—C-101  
TELE-WIRE SUPPLY CORP. (d)—C-103  
TONER CABLE EQUIPMENT INC. (d)—C-106  
TRANS-USA CORP. (m)—C-106  
UNDERGROUND EQUIPMENT & SUPPLY  
(m)—C-107  
VIEWSONICS INC. (m)—C-108  
WEATHER SCAN INC. (d)—C-108

### 0330-0280

#### —one-way

ANTRONIX INC. (m)—C-71  
ANTRONIX SALES (m)—C-71  
EM ELECTRONICS INC. (d)—C-81

GAMCO INDUSTRIES INC. (m)—C-82  
**INTERCEPT COMMUNICATIONS PRODUCTS  
INC.** (m)—C-86  
JERROLD DIVISION (GENERAL INSTRUMENT  
CORP.) (m)—C-86  
KEYSTONE ELECTRONICS CORP. (m & d &  
r)—C-87  
LINDSAY SPECIALTY PRODUCTS (m)—C-89  
MAGNAVOX CATV SYSTEMS INC., A North  
American Philips Co. (m)—C-90  
RMS ELECTRONICS INC./CATV DIVISION  
(m)—C-98  
RMT ENGINEERING INC. (d)—C-98  
S.A.L. COMMUNICATIONS INC. (d)—C-99  
SIGNAL VISION INC. (d)—C-100  
TONER CABLE EQUIPMENT INC. (d)—C-106  
TRANS-USA CORP. (m)—C-106  
VIEWSONICS INC. (m)—C-108

### 0330-0300

#### —two-way

ANTRONIX INC. (m)—C-71  
ANTRONIX SALES (m)—C-71  
EM ELECTRONICS INC. (d)—C-81  
GAMCO INDUSTRIES INC. (m)—C-82  
**INTERCEPT COMMUNICATIONS PRODUCTS  
INC.** (m)—C-86  
JERROLD DIVISION (GENERAL INSTRUMENT  
CORP.) (m)—C-86  
KEYSTONE ELECTRONICS CORP. (m & d &  
r)—C-87  
LINDSAY SPECIALTY PRODUCTS (m)—C-89  
MAGNAVOX CATV SYSTEMS INC., A North  
American Philips Co. (m)—C-90  
S.A.L. COMMUNICATIONS INC. (d)—C-99  
SIGNAL VISION INC. (d)—C-100  
TONER CABLE EQUIPMENT INC. (d)—C-106  
TRANS-USA CORP. (m)—C-106  
VIEWSONICS INC. (m)—C-108

### 0330-0320

#### Drop Grips

ADAPT COMMUNICATION SUPPLY CO. INC.  
(d)—C-68  
ALFORD MANUFACTURING CO. (m)—C-69  
ANIXTER COMMUNICATIONS (d)—C-71  
CABLE SERVICES CO. INC. (d)—C-74  
CABLE TV SUPPLY CO. INC. (d)—C-74  
JERRY CONN ASSOCIATES INC. (d)—C-77  
C.W.Y. ELECTRONICS (d)—C-78  
EM ELECTRONICS INC. (d)—C-81  
GAMCO INDUSTRIES INC. (m)—C-82  
GENERAL MACHINE PRODUCTS CO. INC.  
(m)—C-83  
**INTERCEPT COMMUNICATIONS PRODUCTS  
INC.** (m)—C-86  
ITW LINX (m)—C-86  
KES INC. (d)—C-87  
LIGHTING ELECTRIC OF PENNSYLVANIA INC.  
(r)—C-89  
MEGA HERTZ SALES (d)—C-92  
T. R. PITTS CO. (d)—C-96  
PREFORMED LINE PRODUCTS CO. (m)—C-96  
S.A.L. COMMUNICATIONS INC. (d)—C-99  
SATELLITE SIGNALS INC. (d)—C-99  
SIGNAL VISION INC. (d)—C-100  
TONER CABLE EQUIPMENT INC. (d)—C-106  
WEATHER SCAN INC. (d)—C-108

### 0330-0340

#### Equalizers

THE ABCOM CORP. (d)—C-68  
ALFORD MANUFACTURING CO. (m)—C-69  
ALLEN AVIONICS INC. (m)—C-69  
ANIXTER COMMUNICATIONS (d)—C-71  
ANTRONIX INC. (m)—C-71  
ANTSCO CORP. (m)—C-71  
CABLE SERVICES CO. INC. (d)—C-74  
CABLE TV SUPPLY CO. INC. (d)—C-74  
THE CAMERA MART INC. (d & r)—C-75  
C-COR ELECTRONICS INC. (m)—C-75

CHANNEL MASTER (m)—C-76  
COMSONICS INC. (d)—C-77  
C.W.Y. ELECTRONICS (d)—C-78  
DONLEY INTERNATIONAL INC. (d)—C-79  
DYNAIR ELECTRONICS INC. (m)—C-80  
ELECTROLINE TV EQUIPMENT INC.  
(m)—C-81  
EM ELECTRONICS INC. (d)—C-81  
GAMCO INDUSTRIES INC. (m)—C-82  
HARRIS CORP. (Broadcast Division)  
(d)—C-84  
**INTERCEPT COMMUNICATIONS PRODUCTS  
INC.** (m)—C-86  
INTERNATIONAL NUCLEAR CORP. (m)—C-86  
INTRASTELLER ELECTRONICS (r)—C-86  
JERROLD DIVISION (GENERAL INSTRUMENT  
CORP.) (m)—C-86  
KES INC. (d)—C-87  
KEYSTONE ELECTRONICS CORP. (d &  
r)—C-87  
LENCO INC. (Electronics Div.) (m)—C-89  
LIGHTING ELECTRIC OF PENNSYLVANIA INC.  
(r)—C-89  
LINDSAY SPECIALTY PRODUCTS (m)—C-89  
MAGNAVOX CATV SYSTEMS INC., A North  
American Philips Co. (m)—C-90  
MEGA HERTZ SALES (d)—C-92  
PHILIPS TEST & MEASURING INSTRUMENTS  
(m)—C-96  
T. R. PITTS CO. (d)—C-96  
QUALITY RF SERVICES INC. (m & d &  
r)—C-97  
RMT ENGINEERING INC. (d)—C-98  
SATELLITE SIGNALS INC. (d)—C-99  
SCIENTIFIC-ATLANTA INC. (m)—C-99  
SIGNAL VISION INC. (d)—C-100  
TEMTRON ELECTRONICS (d)—C-103  
TEXSCAN CORPORATION (m)—C-104  
TONER CABLE EQUIPMENT INC. (d)—C-106  
VALLEY INTERNATIONAL INC. (m)—C-107  
VIEWSONICS INC. (m)—C-108  
WEATHER SCAN INC. (d)—C-108  
WHEATSTONE CORP. (m)—C-108

### 0330-0360

#### Line Extender Amplifiers

ADAPT COMMUNICATION SUPPLY CO. INC.  
(d)—C-68  
ALFORD MANUFACTURING CO. (m)—C-69  
ANIXTER COMMUNICATIONS (d)—C-71  
ANTSCO CORP. (m)—C-71  
BLONDER-TONGUE LABORATORIES INC.  
(m)—C-73  
BRAD CABLE ELECTRONICS INC. (r)—C-73  
BROADBAND ENGINEERING INC. (m)—C-74  
CABLE SERVICES CO. INC. (d & r)—C-74  
CABLE TV SUPPLY CO. INC. (d)—C-74  
THE CAMERA MART INC. (d & r)—C-75  
CASCO CATV SERVICES (r)—C-75  
CATV SERVICES INC. (d)—C-75  
C-COR ELECTRONICS INC. (m)—C-75  
CENTURY ELECTRONICS SERVICE LTD. (d &  
r)—C-76  
CHANNEL MASTER (m)—C-76  
COMSONICS INC. (d & r)—C-77  
JERRY CONN ASSOCIATES INC. (d)—C-77  
C.W.Y. ELECTRONICS (d)—C-78  
dB COMMUNICATIONS INC. (d)—C-78  
DELTA BENCO CASCADE LTD. (m)—C-78  
DIGITRACE INC. (r)—C-79  
ELECTROLINE TV EQUIPMENT INC.  
(m)—C-81  
EM ELECTRONICS INC. (d)—C-81  
GAMCO INDUSTRIES INC. (m)—C-82  
HARRIS CORP. (Broadcast Division)  
(d)—C-84  
INTRASTELLER ELECTRONICS (r)—C-86  
JERROLD DIVISION (GENERAL INSTRUMENT  
CORP.) (m)—C-86  
KES INC. (d)—C-87  
LIGHTING ELECTRIC OF PENNSYLVANIA INC.  
(r)—C-89  
LINDSAY SPECIALTY PRODUCTS (m)—C-89  
MAGNAVOX CATV SYSTEMS INC., A North  
American Philips Co. (m)—C-90

MEGA HERTZ SALES (d)—C-92  
 MICRO-SAT S/E INC. (d)—C-92  
 MICRODYNE CORP. (m)—C-92  
**MIDWEST CORP.** (d)—C-92  
 PHILIPS TEST & MEASURING INSTRUMENTS (m)—C-96  
 T. R. PITTS CO. (d)—C-96  
 QUALITY RF SERVICES INC. (r)—C-97  
 RMT ENGINEERING INC. (d & r)—C-98  
 SATELLITE SIGNALS INC. (d)—C-99  
 SCIENTIFIC-ATLANTA INC. (m)—C-99  
 SIGNAL VISION INC. (d)—C-100  
 SPECTRUM MEGA HERTZ (d)—C-101  
 TEMTRON ELECTRONICS (d)—C-103  
 TEXSCAN CORPORATION (m)—C-104  
 TONER CABLE EQUIPMENT INC. (d)—C-106  
 TRIPLE CROWN ELECTRONICS INC. (m)—C-106  
 VIEWSONICS INC. (m)—C-108  
 WEATHER SCAN INC. (d)—C-108

**0330-0380****Matching Transformers**

ADAPT COMMUNICATION SUPPLY CO. INC. (d)—C-68  
 ALFORD MANUFACTURING CO. (m)—C-69  
 ANIXTER CANADA INC. (d)—C-71  
 ANIXTER COMMUNICATIONS (d)—C-71  
 ANTRONIX INC. (m)—C-71  
 ANTRONIX SALES (m)—C-71  
 ANTSCO CORP. (m)—C-71  
 ARCOM LABS (d)—C-71  
 ATLAS/SOUNDOLIER (m)—C-72  
 BLONDER-TONGUE LABORATORIES INC. (m)—C-73  
 CABLE SERVICES CO. INC. (d)—C-74  
 CABLE TV SUPPLY CO. INC. (d)—C-74  
 CHANNEL MASTER (m)—C-76  
 COLORMAX ELECTRONIC CORP. (d)—C-77  
 COMMUNICATION MARKETING & CONSULTING LTD. (m)—C-77  
 COMSONICS INC. (d)—C-77  
 JERRY CONN ASSOCIATES INC. (d)—C-77  
 C.W.Y. ELECTRONICS (d)—C-78  
 DECIBEL PRODUCTS INC. (m)—C-78  
 EAGLE COMTRONICS INC. (m)—C-80  
 ELECTROLINE TV EQUIPMENT INC. (m)—C-81  
 EM ELECTRONICS INC. (m & d)—C-81  
 GAMCO INDUSTRIES INC. (m)—C-82  
 G. C. ELECTRONICS CO. (m)—C-83  
 HARRIS CORP. (Broadcast Division) (d)—C-84  
 JERROLD DIVISION (GENERAL INSTRUMENT CORP.) (m)—C-86  
 KES INC. (d)—C-87  
 KEYSTONE ELECTRONICS CORP. (d)—C-87  
 LIGHTING ELECTRIC OF PENNSYLVANIA INC. (r)—C-89  
 LINDSAY SPECIALTY PRODUCTS (m)—C-89  
 MAGNAVOX CATV SYSTEMS INC., A North American Philips Co. (m)—C-90  
 MEGA HERTZ SALES (d)—C-92  
 MULTI PRODUCTS INTERNATIONAL (m)—C-93  
 NORTHERN CATV SALES & DISTRIBUTORS INC. (d)—C-94  
 T. R. PITTS CO. (d)—C-96  
 QUALITY VIDEO SUPPLY CORP. (d)—C-97  
 RMS ELECTRONICS INC./CATV DIVISION (m)—C-98  
 RMT ENGINEERING INC. (d)—C-98  
 S.A.L. COMMUNICATIONS INC. (d)—C-99  
 SATELLITE SIGNALS INC. (d)—C-99  
 SHIVELY LABORATORIES INC. (m)—C-100  
 SIGNAL VISION INC. (d)—C-100  
 SPECTRUM MEGA HERTZ (d)—C-101  
 TONER CABLE EQUIPMENT INC. (d)—C-106  
 TRANS-USA CORP. (m)—C-106  
 VIEWSONICS INC. (m)—C-108  
 WEATHER SCAN INC. (d)—C-108

**0330-0400****Modular Amplifier Stations**

THE ABCOM CORP. (d)—C-68

ALFORD MANUFACTURING CO. (m)—C-69  
 ANIXTER COMMUNICATIONS (d)—C-71  
 BRAD CABLE ELECTRONICS INC. (r)—C-73  
 CABLE SERVICES CO. INC. (d & r)—C-74  
 CABLE TV SUPPLY CO. INC. (d)—C-74  
 CATV SERVICES INC. (d)—C-75  
 CENTURY ELECTRONICS SERVICE LTD. (d & r)—C-76  
 COMSONICS INC. (d & r)—C-77  
 JERRY CONN ASSOCIATES INC. (d)—C-77  
 C.W.Y. ELECTRONICS (d)—C-78  
 DELTA BENCO CASCADE LTD. (m)—C-78  
 DIGITRACE INC. (r)—C-79  
 EM ELECTRONICS INC. (d)—C-81  
 GAMCO INDUSTRIES INC. (m)—C-82  
 HARRIS CORP. (Broadcast Division) (d)—C-84  
 INTRASTELLER ELECTRONICS (r)—C-86  
 JERROLD DIVISION (GENERAL INSTRUMENT CORP.) (m)—C-86  
 KEYSTONE ELECTRONICS CORP. (r)—C-87  
 LIGHTING ELECTRIC OF PENNSYLVANIA INC. (r)—C-89  
 LINDSAY SPECIALTY PRODUCTS (m)—C-89  
 MAGNAVOX CATV SYSTEMS INC., A North American Philips Co. (m)—C-90  
 T. R. PITTS CO. (d)—C-96  
 QUALITY RF SERVICES INC. (r)—C-97  
 RMT ENGINEERING INC. (d & r)—C-98  
 SATELLITE SIGNALS INC. (d)—C-99  
 SCIENTIFIC-ATLANTA INC. (m)—C-99  
 SIGNAL VISION INC. (d)—C-100  
 TONER CABLE EQUIPMENT INC. (d)—C-106  
 TRIPLE CROWN ELECTRONICS INC. (m)—C-106

**0330-0420****Power Couplers**

ADAPT COMMUNICATION SUPPLY CO. INC. (d)—C-68  
 ALFORD MANUFACTURING CO. (m)—C-69  
 ANIXTER CANADA INC. (d)—C-71  
 ANIXTER COMMUNICATIONS (d)—C-71  
 ANTRONIX INC. (m)—C-71  
 CABLE SERVICES CO. INC. (d)—C-74  
 CABLE TV SUPPLY CO. INC. (d)—C-74  
 C-COR ELECTRONICS INC. (m)—C-75  
 COLORMAX ELECTRONIC CORP. (d)—C-77  
 COMSONICS INC. (d & r)—C-77  
 C.W.Y. ELECTRONICS (d)—C-78  
 DIGITRACE INC. (r)—C-79  
 EM ELECTRONICS INC. (d)—C-81  
 GAMCO INDUSTRIES INC. (m)—C-82  
 JERROLD DIVISION (GENERAL INSTRUMENT CORP.) (m)—C-86  
 KES INC. (d)—C-87  
 KEYSTONE ELECTRONICS CORP. (m & d & r)—C-87  
 LIGHTING ELECTRIC OF PENNSYLVANIA INC. (r)—C-89  
 LINDSAY SPECIALTY PRODUCTS (m)—C-89  
 MEGA HERTZ SALES (d)—C-92  
**MIDWEST CORP.** (d)—C-92  
 T. R. PITTS CO. (d)—C-96  
 RMS ELECTRONICS INC./CATV DIVISION (m)—C-98  
 RMT ENGINEERING INC. (d)—C-98  
 SATELLITE SIGNALS INC. (d)—C-99  
 SIGNAL VISION INC. (d)—C-100  
 TONER CABLE EQUIPMENT INC. (d)—C-106  
 WEATHER SCAN INC. (d)—C-108

**0330-0440****Power Supplies**

ADAPT COMMUNICATION SUPPLY CO. INC. (d)—C-68  
 ALEXANDER BATTERIES (m)—C-69  
 ALFORD MANUFACTURING CO. (m)—C-69  
 ALPHA TECHNOLOGIES INC. (m)—C-69  
 ANIXTER CANADA INC. (d)—C-71  
 ANIXTER COMMUNICATIONS (d)—C-71  
 BRAD CABLE ELECTRONICS INC. (r)—C-73  
 CABLE POWER INC. (m)—C-74

CABLE SERVICES CO. INC. (d & r)—C-74  
 CABLE TV SUPPLY CO. INC. (d)—C-74  
 CAM-LOK INC. (m)—C-75  
 CASCO CATV SERVICES (m & d & r)—C-75  
 C-COR ELECTRONICS INC. (m)—C-75  
 CENTURY ELECTRONICS SERVICE LTD. (d & r)—C-76  
 COIL AMERICAN TECHNOLOGY CO. (m)—C-77  
 COLORMAX ELECTRONIC CORP. (d)—C-77  
 COMPREHENSIVE VIDEO SUPPLY CORP. (d)—C-77  
 COMSONICS INC. (d & r)—C-77  
 JERRY CONN ASSOCIATES INC. (d)—C-77  
 CONTROL TECHNOLOGY INC. (m)—C-77  
 C.W.Y. ELECTRONICS (d)—C-78  
 dB COMMUNICATIONS INC. (d)—C-78  
 DECIBEL PRODUCTS INC. (m)—C-78  
 DELTA BENCO CASCADE LTD. (m)—C-78  
 DIGITRACE INC. (r)—C-79  
 EM ELECTRONICS INC. (d)—C-81  
 GAMCO INDUSTRIES INC. (m)—C-82  
 HARRIS CORP. (Broadcast Division) (d)—C-84  
 INTRASTELLER ELECTRONICS (r)—C-86  
 KES INC. (d)—C-87  
 KEYSTONE ELECTRONICS CORP. (r)—C-87  
 LARSON ELECTRONICS (m)—C-88  
 LECTRO PRODUCTS (m)—C-89  
 LIGHTING ELECTRIC OF PENNSYLVANIA INC. (r)—C-89  
 MAGNAVOX CATV SYSTEMS INC., A North American Philips Co. (m)—C-90  
 MEGA HERTZ SALES (d)—C-92  
 MICRO-SAT S/E INC. (d & r)—C-92  
**MIDWEST CORP.** (d)—C-92  
 T. R. PITTS CO. (d)—C-96  
 RMS ELECTRONICS INC./CATV DIVISION (m)—C-98  
 RMT ENGINEERING INC. (d & r)—C-98  
 SATELLITE SIGNALS INC. (d)—C-99  
 SIGNAL VISION INC. (d)—C-100  
 SL WABER (m)—C-100  
 SOLA ELECTRIC (unit of General Signal) (m)—C-100  
 TEXSCAN CORPORATION (m)—C-104  
 TONER CABLE EQUIPMENT INC. (d)—C-106  
 TRIPLE CROWN ELECTRONICS INC. (m)—C-106  
 VIEWSONICS INC. (m)—C-108  
 WEATHER SCAN INC. (d)—C-108  
 WILMORE ELECTRONICS CO. INC. (m)—C-109  
 WINDERS & GEIST INC. (m)—C-109

**0330-0460****Set-top Converters**

ADAPT COMMUNICATION SUPPLY CO. INC. (d)—C-68  
 ALFORD MANUFACTURING CO. (m)—C-69  
 AMERICAN LIGHTWAVE SYSTEMS INC. (m)—C-69  
 ANIXTER CANADA INC. (d)—C-71  
 ANIXTER COMMUNICATIONS (d)—C-71  
 ANTRONIX INC. (m)—C-71  
 ANTRONIX SALES (m)—C-71  
 ANTSCO CORP. (m)—C-71  
 BRAD CABLE ELECTRONICS INC. (d & r)—C-73  
 CABLE SERVICES CO. INC. (d)—C-74  
 CABLE TV SUPPLY CO. INC. (d)—C-74  
 C-COR ELECTRONICS INC. (m)—C-75  
 CENTURY ELECTRONICS SERVICE LTD. (d & r)—C-76  
 COLORMAX ELECTRONIC CORP. (d)—C-77  
 COMSONICS INC. (d)—C-77  
 CONTROL COM INC. (m)—C-77  
 C.W.Y. ELECTRONICS (d)—C-78  
 dB COMMUNICATIONS INC. (d)—C-78  
 DIGITRACE INC. (r)—C-79  
 DONLEY INTERNATIONAL INC. (d)—C-79  
 EAGLE COMTRONICS INC. (m)—C-80  
 EM ELECTRONICS INC. (m & d)—C-81  
 INTRASTELLER ELECTRONICS (r)—C-86  
 JERROLD DIVISION (GENERAL INSTRUMENT CORP.) (m)—C-86  
 KEYSTONE ELECTRONICS CORP. (r)—C-87  
 MAI COMMUNICATIONS INC. (r)—C-90  
 PANASONIC INDUSTRIAL CO. (m)—C-95  
 PIONEER COMMUNICATIONS OF AMERICA INC. (m)—C-96  
 SCIENTIFIC-ATLANTA INC. (m)—C-99  
 SIGNAL VISION INC. (d)—C-100  
 SYRCSITS INTERNATIONAL INC. (m)—C-102  
 TOCOM DIV., GENERAL INSTRUMENT CORP. (m)—C-104  
 TONER CABLE EQUIPMENT INC. (d)—C-106

INTRASTELLER ELECTRONICS (r)—C-86  
 JERROLD DIVISION (GENERAL INSTRUMENT CORP.) (m)—C-86  
 KES INC. (d)—C-87  
 KEYSTONE ELECTRONICS CORP. (r)—C-87  
 LIGHTING ELECTRIC OF PENNSYLVANIA INC. (r)—C-89  
 MAI COMMUNICATIONS INC. (r)—C-90  
 MEGA HERTZ SALES (d)—C-92  
 MICRO-SAT S/E INC. (d & r)—C-92  
**MIDWEST CORP.** (d)—C-92  
 PANASONIC INDUSTRIAL CO. (m)—C-95  
 PIONEER COMMUNICATIONS OF AMERICA INC. (m)—C-96  
 T. R. PITTS CO. (d)—C-96  
 S.A.L. COMMUNICATIONS INC. (d)—C-99  
 SATELLITE SIGNALS INC. (d)—C-99  
 SCIENTIFIC-ATLANTA INC. (m)—C-99  
 SIGNAL VISION INC. (d)—C-100  
 SPECTRUM MEGA HERTZ (d)—C-101  
 TELE-WIRE SUPPLY CORP. (d)—C-103  
 TOCOM DIV., GENERAL INSTRUMENT CORP. (m)—C-104  
 TONER CABLE EQUIPMENT INC. (d)—C-106  
 TRANS-USA CORP. (m)—C-106  
 WEATHER SCAN INC. (d)—C-108

**0330-0480****—addressable**

AMERICAN LIGHTWAVE SYSTEMS INC. (m)—C-69  
 ARTEL SERVICE CORP. (m & d & r)—C-72  
 CENTURY ELECTRONICS SERVICE LTD. (d & r)—C-76  
 CONTROL COM INC. (m)—C-77  
 DELTA BENCO CASCADE LTD. (m)—C-78  
 DIGITRACE INC. (r)—C-79  
 DONLEY INTERNATIONAL INC. (d)—C-79  
 EAGLE COMTRONICS INC. (m)—C-80  
 EM ELECTRONICS INC. (d)—C-81  
 GENERAL INSTRUMENT CORP. (CABLE HOME GROUP) (m)—C-83  
 INTRASTELLER ELECTRONICS (r)—C-86  
 JERROLD DIVISION (GENERAL INSTRUMENT CORP.) (m)—C-86  
 KEYSTONE ELECTRONICS CORP. (r)—C-87  
 MAI COMMUNICATIONS INC. (r)—C-90  
 PANASONIC INDUSTRIAL CO. (m)—C-95  
 PICO PRODUCTS INC. (m & d)—C-96  
 PIONEER COMMUNICATIONS OF AMERICA INC. (m)—C-96  
 SCIENTIFIC-ATLANTA INC. (m)—C-99  
 SIGNAL VISION INC. (d)—C-100  
 SYRCSITS INTERNATIONAL INC. (m)—C-102  
 TOCOM DIV., GENERAL INSTRUMENT CORP. (m)—C-104  
 TONER CABLE EQUIPMENT INC. (d)—C-106

**0330-0500****—non-addressable**

ANTRONIX INC. (m)—C-71  
 ANTRONIX SALES (m)—C-71  
 C-COR ELECTRONICS INC. (m)—C-75  
 CENTURY ELECTRONICS SERVICE LTD. (d & r)—C-76  
 COLORMAX ELECTRONIC CORP. (d)—C-77  
 DIGITRACE INC. (r)—C-79  
 DONLEY INTERNATIONAL INC. (d)—C-79  
 EAGLE COMTRONICS INC. (m)—C-80  
 EM ELECTRONICS INC. (m & d)—C-81  
 INTRASTELLER ELECTRONICS (r)—C-86  
 JERROLD DIVISION (GENERAL INSTRUMENT CORP.) (m)—C-86  
 KEYSTONE ELECTRONICS CORP. (r)—C-87  
 MAI COMMUNICATIONS INC. (r)—C-90  
 PANASONIC INDUSTRIAL CO. (m)—C-95  
 PIONEER COMMUNICATIONS OF AMERICA INC. (m)—C-96  
 SCIENTIFIC-ATLANTA INC. (m)—C-99  
 SIGNAL VISION INC. (d)—C-100  
 SPECTRUM MEGA HERTZ (d)—C-101  
 TONER CABLE EQUIPMENT INC. (d)—C-106  
 TRANS-USA CORP. (m)—C-106

## CABLE EQUIPMENT & SUPPLIES—0300

### 0330-0520

#### —off-premise

AMERICAN LIGHTWAVE SYSTEMS INC. (m)—C-69  
BLONDER-TONGUE LABORATORIES INC. (m)—C-73  
CONTROL COM INC. (m)—C-77  
DELTA BENCO CASCADE LTD. (m)—C-78  
MAI COMMUNICATIONS INC. (r)—C-90  
PICO PRODUCTS INC. (m & d)—C-96  
PIONEER COMMUNICATIONS OF AMERICA INC. (m)—C-96  
QUALITY VIDEO SUPPLY CORP. (d)—C-97  
SCIENTIFIC-ATLANTA INC. (m)—C-99  
TEXSCAN CORPORATION (m)—C-104  
TIMES FIBER COMMUNICATIONS INC. (m)—C-104  
TONER CABLE EQUIPMENT INC. (d)—C-106

### 0330-0540

#### Splitters

ADAPT COMMUNICATION SUPPLY CO. INC. (d)—C-68  
ALFORD MANUFACTURING CO. (m)—C-69  
ANIXTER CANADA INC. (d)—C-71  
ANIXTER COMMUNICATIONS (d)—C-71  
ANTRONIX INC. (m)—C-71  
ANTRONIX SALES (m)—C-71  
ANTSCO CORP. (m)—C-71  
ARCOM LABS (d)—C-71  
ARCOM LABS (d)—C-71  
BLONDER-TONGUE LABORATORIES INC. (m)—C-73  
CABLE SERVICES CO. INC. (d)—C-74  
CABLE TV SUPPLY CO. INC. (d)—C-74  
C-COR ELECTRONICS INC. (m)—C-75  
CHANNEL MASTER (m)—C-76  
COIL AMERICAN TECHNOLOGY CO. (m)—C-77  
COLORMAX ELECTRONIC CORP. (d)—C-77  
COMSONICS INC. (d & r)—C-77  
JERRY CONN ASSOCIATES INC. (d)—C-77  
C.W.Y. ELECTRONICS (d)—C-78  
DECIBEL PRODUCTS INC. (m)—C-78  
DONLEY INTERNATIONAL INC. (d)—C-79  
EAGLE COMTRONICS INC. (m)—C-80  
ELECTROLINE TV EQUIPMENT INC. (m)—C-81  
EM ELECTRONICS INC. (m & d)—C-81  
GAMCO INDUSTRIES INC. (m)—C-82  
G. C. ELECTRONICS CO. (m)—C-83  
**INTERCEPT COMMUNICATIONS PRODUCTS INC.** (m)—C-86  
JERROLD DIVISION (GENERAL INSTRUMENT CORP.) (m)—C-86  
KDI ELECTRONICS (m)—C-87  
KES INC. (d)—C-87  
KEYSTONE ELECTRONICS CORP. (m & d & r)—C-87  
LECTRO PRODUCTS (m)—C-89  
LIGHTING ELECTRIC OF PENNSYLVANIA INC. (r)—C-89  
LINDSAY SPECIALTY PRODUCTS (m)—C-89  
MAGNAVOX CATV SYSTEMS INC., A North American Philips Co. (m)—C-90  
MARCONI COMMUNICATION SYSTEMS LTD. (m)—C-90  
MEGA HERTZ SALES (d)—C-92  
MICRO COMMUNICATIONS INC. (m)—C-92  
MICRO-SAT S/E INC. (d)—C-92  
MICRODYNE CORP. (m)—C-92  
MICROWAVE FILTER CO. INC. (m)—C-92  
MULTI PRODUCTS INTERNATIONAL (m)—C-93  
NARDA MICROWAVE CORP. (m)—C-94  
NORTHERN CATV SALES & DISTRIBUTORS INC. (d)—C-94  
PECA INC. (m)—C-95  
PHILIPS TEST & MEASURING INSTRUMENTS (m)—C-96  
PICO PRODUCTS INC. (m & d)—C-96  
T. R. PITTS CO. (d)—C-96  
RMS ELECTRONICS INC./CATV DIVISION (m)—C-98  
RMT ENGINEERING INC. (d)—C-98

S.A.L. COMMUNICATIONS INC. (d)—C-99  
SATELLITE SIGNALS INC. (d)—C-99  
SCIENTIFIC-ATLANTA INC. (m)—C-99  
SHIVELY LABORATORIES INC. (m)—C-100  
SIGNAL VISION INC. (d)—C-100  
STEINBERG ELECTRONICS INC. (d)—C-101  
TONER CABLE EQUIPMENT INC. (d)—C-106  
TRANS-USA CORP. (m)—C-106  
UNION CONNECTOR CO. INC. (m)—C-107  
VIEWSONICS INC. (m)—C-108  
WEATHER SCAN INC. (d)—C-108  
WIDE BAND ENGINEERING CO. (m)—C-108  
WIREWORKS CORP. (m)—C-109

### 0330-0560

#### Standby Power Supplies

ADAPT COMMUNICATION SUPPLY CO. INC. (d)—C-68  
ALFORD MANUFACTURING CO. (m)—C-69  
ALPHA TECHNOLOGIES INC. (m)—C-69  
ANIXTER CANADA INC. (d)—C-71  
ANIXTER COMMUNICATIONS (d)—C-71  
BRAD CABLE ELECTRONICS INC. (r)—C-73  
CABLE POWER INC. (m)—C-74  
CABLE SERVICES CO. INC. (d)—C-74  
CABLE TV SUPPLY CO. INC. (d)—C-74  
CASCO CATV SERVICES (r)—C-75  
C-COR ELECTRONICS INC. (m)—C-75  
COIL AMERICAN TECHNOLOGY CO. (m)—C-77  
COMSONICS INC. (m & d & r)—C-77  
JERRY CONN ASSOCIATES INC. (d)—C-77  
CONTROL TECHNOLOGY INC. (m)—C-77  
C.W.Y. ELECTRONICS (d)—C-78  
dB COMMUNICATIONS INC. (d)—C-78  
DELTA BENCO CASCADE LTD. (m)—C-78  
EM ELECTRONICS INC. (d)—C-81  
JERROLD DIVISION (GENERAL INSTRUMENT CORP.) (m)—C-86  
KES INC. (d)—C-87  
LARSON ELECTRONICS (m)—C-88  
LECTRO PRODUCTS (m)—C-89  
LIGHTING ELECTRIC OF PENNSYLVANIA INC. (r)—C-89  
MAGNAVOX CATV SYSTEMS INC., A North American Philips Co. (m)—C-90  
MEGA HERTZ SALES (d)—C-92  
MICRO-SAT S/E INC. (d & r)—C-92  
T. R. PITTS CO. (d)—C-96  
RMS ELECTRONICS INC./CATV DIVISION (m)—C-98  
SATELLITE SIGNALS INC. (d)—C-99  
SOLA ELECTRIC (unit of General Signal) (m)—C-100  
SPECTRUM MEGA HERTZ (d)—C-101  
TERABO CORP. (m)—C-104  
TEXSCAN CORPORATION (m)—C-104  
TONER CABLE EQUIPMENT INC. (d)—C-106  
TRIPLE CROWN ELECTRONICS INC. (m)—C-106  
VIEWSONICS INC. (m)—C-108  
WILMORE ELECTRONICS CO. INC. (m)—C-109  
WINDERS & GEIST INC. (m)—C-109

### 0330-0580

#### Sub-VHF Equipment & In-System Converters

ALFORD MANUFACTURING CO. (m)—C-69  
ANIXTER COMMUNICATIONS (d)—C-71  
BLONDER-TONGUE LABORATORIES INC. (m)—C-73  
CABLE TV SUPPLY CO. INC. (d)—C-74  
COMSONICS INC. (d & r)—C-77  
C.W.Y. ELECTRONICS (d)—C-78  
DELTA BENCO CASCADE LTD. (m)—C-78  
EM ELECTRONICS INC. (d)—C-81  
JERROLD DIVISION (GENERAL INSTRUMENT CORP.) (m)—C-86  
LIGHTING ELECTRIC OF PENNSYLVANIA INC. (r)—C-89  
MEGA HERTZ SALES (d)—C-92

RMT ENGINEERING INC. (d)—C-98  
SATELLITE SIGNALS INC. (d)—C-99  
SYNCHRONOUS COMMUNICATIONS INC. (m)—C-102  
TONER CABLE EQUIPMENT INC. (d)—C-106  
TRIPLE CROWN ELECTRONICS INC. (m)—C-106

### 0330-0600

#### Tap-Offs

ADAPT COMMUNICATION SUPPLY CO. INC. (d)—C-68  
ALFORD MANUFACTURING CO. (m)—C-69  
ANIXTER COMMUNICATIONS (d)—C-71  
ANTRONIX INC. (m)—C-71  
ANTRONIX SALES (m)—C-71  
BLONDER-TONGUE LABORATORIES INC. (m)—C-73  
CABLE SERVICES CO. INC. (d)—C-74  
CABLE TV SUPPLY CO. INC. (d)—C-74  
CHANNEL MASTER (m)—C-76  
COIL AMERICAN TECHNOLOGY CO. (m)—C-77  
COLORMAX ELECTRONIC CORP. (d)—C-77  
COMSONICS INC. (d)—C-77  
C.W.Y. ELECTRONICS (d)—C-78  
EAGLE COMTRONICS INC. (m)—C-80  
EM ELECTRONICS INC. (d)—C-81  
GAMCO INDUSTRIES INC. (m)—C-82  
**INTERCEPT COMMUNICATIONS PRODUCTS INC.** (m)—C-86  
JERROLD DIVISION (GENERAL INSTRUMENT CORP.) (m)—C-86  
KEYSTONE ELECTRONICS CORP. (m & d & r)—C-87  
LIGHTING ELECTRIC OF PENNSYLVANIA INC. (r)—C-89  
LINDSAY SPECIALTY PRODUCTS (m)—C-89  
MAGNAVOX CATV SYSTEMS INC., A North American Philips Co. (m)—C-90  
MEGA HERTZ SALES (d)—C-92  
PECA INC. (m)—C-95  
PHILIPS TEST & MEASURING INSTRUMENTS (m)—C-96  
T. R. PITTS CO. (d)—C-96  
RMS ELECTRONICS INC./CATV DIVISION (m)—C-98  
RMT ENGINEERING INC. (d)—C-98  
S.A.L. COMMUNICATIONS INC. (d)—C-99  
SATELLITE SIGNALS INC. (d)—C-99  
SIGNAL VISION INC. (d)—C-100  
STEINBERG ELECTRONICS INC. (d)—C-101  
TONER CABLE EQUIPMENT INC. (d)—C-106  
TRANS-USA CORP. (m)—C-106  
VIEWSONICS INC. (m)—C-108

### 0330-0620

#### Trunk Amplifiers

ADAPT COMMUNICATION SUPPLY CO. INC. (d)—C-68  
ALFORD MANUFACTURING CO. (m)—C-69  
ANIXTER CANADA INC. (d)—C-71  
ANIXTER COMMUNICATIONS (d)—C-71  
BLONDER-TONGUE LABORATORIES INC. (m)—C-73  
BRAD CABLE ELECTRONICS INC. (r)—C-73  
BROADBAND ENGINEERING INC. (m)—C-74  
CABLE SERVICES CO. INC. (d & r)—C-74  
CABLE TV SUPPLY CO. INC. (d)—C-74  
CASCO CATV SERVICES (r)—C-75  
CATV SERVICES INC. (d)—C-75  
C-COR ELECTRONICS INC. (m)—C-75  
CENTURY ELECTRONICS SERVICE LTD. (d & r)—C-76  
CHANNEL MASTER (m)—C-76  
COMSONICS INC. (d & r)—C-77  
JERRY CONN ASSOCIATES INC. (d)—C-77  
C.W.Y. ELECTRONICS (d)—C-78  
DELTA BENCO CASCADE LTD. (m)—C-78  
DIGITRACE INC. (r)—C-79  
EM ELECTRONICS INC. (d)—C-81  
GAMCO INDUSTRIES INC. (m)—C-82  
INTRASTELLER ELECTRONICS (r)—C-86

JERROLD DIVISION (GENERAL INSTRUMENT CORP.) (m)—C-86  
KES INC. (d)—C-87  
KEYSTONE ELECTRONICS CORP. (d & r)—C-87  
LIGHTING ELECTRIC OF PENNSYLVANIA INC. (r)—C-89  
LINDSAY SPECIALTY PRODUCTS (m)—C-89  
MAGNAVOX CATV SYSTEMS INC., A North American Philips Co. (m)—C-90  
MEGA HERTZ SALES (d)—C-92  
MICRO-SAT S/E INC. (d)—C-92  
MICRODYNE CORP. (m)—C-92  
**MIDWEST CORP.** (d)—C-92  
PHILIPS TEST & MEASURING INSTRUMENTS (m)—C-96  
T. R. PITTS CO. (d)—C-96  
QUALITY RF SERVICES INC. (m & d & r)—C-97  
RMT ENGINEERING INC. (d & r)—C-98  
SATELLITE SIGNALS INC. (d)—C-99  
SCIENTIFIC-ATLANTA INC. (m)—C-99  
SIGNAL VISION INC. (d)—C-100  
SPECTRUM MEGA HERTZ (d)—C-101  
TEXSCAN CORPORATION (m)—C-104  
TONER CABLE EQUIPMENT INC. (d)—C-106  
TRIPLE CROWN ELECTRONICS INC. (m)—C-106  
VIEWSONICS INC. (m)—C-108  
WEATHER SCAN INC. (d)—C-108

### 0330-0640

#### Two-Way & Special Equipment

ALEXANDER BATTERIES (m & d)—C-69  
ALFORD MANUFACTURING CO. (m)—C-69  
AMERICAN LIGHTWAVE SYSTEMS INC. (m)—C-69  
ANIXTER COMMUNICATIONS (d)—C-71  
ARTEL COMMUNICATIONS CORP. (d)—C-72  
ARTEL SERVICE CORP. (m & d & r)—C-72  
BRAD CABLE ELECTRONICS INC. (r)—C-73  
BROADBAND ENGINEERING INC. (m)—C-74  
CABLE SERVICES CO. INC. (d)—C-74  
CABLE TV SUPPLY CO. INC. (d)—C-74  
CASCO CATV SERVICES (r)—C-75  
C-COR ELECTRONICS INC. (m)—C-75  
CENTURY ELECTRONICS SERVICE LTD. (d & r)—C-76  
COMSONICS INC. (d & r)—C-77  
JERRY CONN ASSOCIATES INC. (d)—C-77  
C.W.Y. ELECTRONICS (d)—C-78  
DECIBEL PRODUCTS INC. (m)—C-78  
DELTA BENCO CASCADE LTD. (m)—C-78  
EM ELECTRONICS INC. (d)—C-81  
IMMAD BROADCAST SERVICES (d & r)—C-84  
**INTERCEPT COMMUNICATIONS PRODUCTS INC.** (m)—C-86  
INTRASTELLER ELECTRONICS (r)—C-86  
JERROLD DIVISION (GENERAL INSTRUMENT CORP.) (m)—C-86  
KEYSTONE ELECTRONICS CORP. (m & d & r)—C-87  
LIGHTING ELECTRIC OF PENNSYLVANIA INC. (r)—C-89  
LINDSAY SPECIALTY PRODUCTS (m)—C-89  
MAGNAVOX CATV SYSTEMS INC., A North American Philips Co. (m)—C-90  
MEGA HERTZ SALES (d)—C-92  
MOTOROLA INC., COMMUNICATIONS SECTION (m)—C-93  
T. R. PITTS CO. (d)—C-96  
QUALITY RF SERVICES INC. (m & d & r)—C-97  
RMT ENGINEERING INC. (d & r)—C-98  
SATELLITE SIGNALS INC. (d)—C-99  
SCIENTIFIC-ATLANTA INC. (m)—C-99  
SIGNAL VISION INC. (d)—C-100  
TONER CABLE EQUIPMENT INC. (d)—C-106  
TRANS-USA CORP. (m)—C-106  
VIEWSONICS INC. (m)—C-108



## 0340 EQUIPMENT HOUSING

### 0340-0020 Grade Level Housings

ADAPT COMMUNICATION SUPPLY CO. INC. (d)—C-68  
ALFORD MANUFACTURING CO. (m)—C-69  
ANIXTER COMMUNICATIONS (d)—C-71  
ATLAS/SOUNDOLIER (m)—C-72  
BROADBAND ENGINEERING INC. (m)—C-74  
CABLE SERVICES CO. INC. (d)—C-74  
CABLE TV SUPPLY CO. INC. (d)—C-74  
CHANNELL COMMERCIAL CORP. (m)—C-76  
COIL AMERICAN TECHNOLOGY CO. (m)—C-77  
DIAMOND COMMUNICATION PRODUCTS INC. (m)—C-79  
DONLEY INTERNATIONAL INC. (d)—C-79  
THE GEORGE-INGRAHAM CORP. (m)—C-83  
LIGHTING ELECTRIC OF PENNSYLVANIA INC. (d & r)—C-89  
PENN STATE CABLE COMMUNICATIONS (r)—C-95  
T. R. PITTS CO. (d)—C-96  
PYRAMID INDUSTRIES INC. (m)—C-97  
SIGNAL VISION INC. (d)—C-100  
TELE-WIRE SUPPLY CORP. (d)—C-103

### 0340-0040 Meter Boxes-Electrical Pull Boxes

ADAPT COMMUNICATION SUPPLY CO. INC. (d)—C-68  
ALFORD MANUFACTURING CO. (m)—C-69  
CABLETEK CENTER PRODUCTS INC. (m & d)—C-74  
CARSON INDUSTRIES INC. (m & d)—C-75  
THE GEORGE-INGRAHAM CORP. (s)—C-83  
LIGHTING ELECTRIC OF PENNSYLVANIA INC. (d & r)—C-89  
PENN STATE CABLE COMMUNICATIONS (r)—C-95  
SATELLITE SIGNALS INC. (m)—C-99  
SIGNAL VISION INC. (d)—C-100

### 0340-0060 Pedestal Housings

ABERDEEN CO. (m)—C-68  
ADAPT COMMUNICATION SUPPLY CO. INC. (d)—C-68  
ALFORD MANUFACTURING CO. (m)—C-69  
ANIXTER CANADA INC. (d)—C-71  
ANIXTER COMMUNICATIONS (d)—C-71  
ATLAS/SOUNDOLIER (m)—C-72  
BROADBAND ENGINEERING INC. (m)—C-74  
CABLE POWER INC. (m)—C-74  
CABLE SERVICES CO. INC. (d)—C-74  
CABLE TV SUPPLY CO. INC. (d)—C-74  
CASCO CATV SERVICES (d)—C-75  
CHANNELL COMMERCIAL CORP. (m)—C-76  
COIL AMERICAN TECHNOLOGY CO. (m)—C-77  
COMSONICS INC. (d & r)—C-77  
C.W.Y. ELECTRONICS (m)—C-78  
dB COMMUNICATIONS INC. (d)—C-78  
DIAMOND COMMUNICATION PRODUCTS INC. (m)—C-79  
DONLEY INTERNATIONAL INC. (d)—C-79  
EM ELECTRONICS INC. (d)—C-81  
THE GEORGE-INGRAHAM CORP. (s)—C-83  
INDIANA PRESSED STEEL (m)—C-86  
KES INC. (d)—C-87  
LIGHTING ELECTRIC OF PENNSYLVANIA INC. (d & r)—C-89  
MEGA HERTZ SALES (d)—C-92  
MICRO-SAT S/E INC. (d)—C-92  
MIDWEST CORP. (d)—C-92  
PENN STATE CABLE COMMUNICATIONS (r)—C-95  
T. R. PITTS CO. (d)—C-96  
PROPED INC. (m)—C-97

PYRAMID INDUSTRIES INC. (m)—C-97  
RELIABLE ELECTRIC/UTILITY PRODUCTS (m)—C-98  
RMS ELECTRONICS INC./CATV DIVISION (d)—C-98  
S.A.L. COMMUNICATIONS INC. (d)—C-99  
SATELLITE SIGNALS INC. (d)—C-99  
SIGNAL VISION INC. (d)—C-100  
TELE-WIRE SUPPLY CORP. (d)—C-103  
TONER CABLE EQUIPMENT INC. (d)—C-106  
VIEWSONICS INC. (m)—C-108  
WEATHER SCAN INC. (d)—C-108

### 0340-0080 Pre-Assembled

ACOUSTIC SYSTEMS (m)—C-68  
ADAPT COMMUNICATION SUPPLY CO. INC. (d)—C-68  
ALFORD MANUFACTURING CO. (m)—C-69  
BROADBAND ENGINEERING INC. (m)—C-74  
CABLE SERVICES CO. INC. (d)—C-74  
CABLE TV SUPPLY CO. INC. (d)—C-74  
THE GEORGE-INGRAHAM CORP. (m)—C-83  
L & R COMMUNICATIONS LTD. (m)—C-88  
LIGHTING ELECTRIC OF PENNSYLVANIA INC. (d & r)—C-89  
PENN STATE CABLE COMMUNICATIONS (r)—C-95  
T. R. PITTS CO. (d)—C-96  
SATELLITE SIGNALS INC. (m)—C-99

### 0340-0100 Underground, Flush-Mount Boxes

ADAPT COMMUNICATION SUPPLY CO. INC. (d)—C-68  
ALFORD MANUFACTURING CO. (m)—C-69  
ANIXTER CANADA INC. (d)—C-71  
ANIXTER COMMUNICATIONS (d)—C-71  
CABLE SERVICES CO. INC. (d)—C-74  
CABLE TV SUPPLY CO. INC. (d)—C-74  
CARSON INDUSTRIES INC. (m & d)—C-75  
CASCO CATV SERVICES (d)—C-75  
CHANNELL COMMERCIAL CORP. (m)—C-76  
COIL AMERICAN TECHNOLOGY CO. (m)—C-77  
COMSONICS INC. (d & r)—C-77  
DIAMOND COMMUNICATION PRODUCTS INC. (m)—C-79  
THE GEORGE-INGRAHAM CORP. (m)—C-83  
KES INC. (d)—C-87  
LIGHTING ELECTRIC OF PENNSYLVANIA INC. (d & r)—C-89  
PENN STATE CABLE COMMUNICATIONS (r)—C-95  
T. R. PITTS CO. (d)—C-96  
PYRAMID INDUSTRIES INC. (m)—C-97  
RMS ELECTRONICS INC./CATV DIVISION (d)—C-98  
S.A.L. COMMUNICATIONS INC. (d)—C-99  
SIGNAL VISION INC. (d)—C-100  
VIEWSONICS INC. (m)—C-108

### 0340-0120 Valve Boxes-CATV Boxes

ADAPT COMMUNICATION SUPPLY CO. INC. (d)—C-68  
ALFORD MANUFACTURING CO. (m)—C-69  
ANIXTER CANADA INC. (d)—C-71  
ANIXTER COMMUNICATIONS (d)—C-71  
CABLE SERVICES CO. INC. (d)—C-74  
CABLE TV SUPPLY CO. INC. (d)—C-74  
CABLETEK CENTER PRODUCTS INC. (m & d)—C-74  
CARSON INDUSTRIES INC. (m & d)—C-75  
COIL AMERICAN TECHNOLOGY CO. (m)—C-77  
COMSONICS INC. (d & r)—C-77  
C.W.Y. ELECTRONICS (m)—C-78  
DONLEY INTERNATIONAL INC. (d)—C-79  
THE GEORGE-INGRAHAM CORP. (m)—C-83

LIGHTING ELECTRIC OF PENNSYLVANIA INC. (d & r)—C-89  
PENN STATE CABLE COMMUNICATIONS (r)—C-95  
T. R. PITTS CO. (d)—C-96  
PROPED INC. (m)—C-97  
S.A.L. COMMUNICATIONS INC. (d)—C-99  
SATELLITE SIGNALS INC. (m)—C-99  
SIGNAL VISION INC. (d)—C-100  
VIEWSONICS INC. (m)—C-108

## 0350 HEADEND BUILDINGS & EQUIPMENT

### 0350-0040 Cable Management/Operating Systems

ALFORD MANUFACTURING CO. (m)—C-69  
DEK INC. (d)—C-78  
LIGHTING ELECTRIC OF PENNSYLVANIA INC. (r)—C-89  
SATELLITE SIGNALS INC. (m)—C-99  
SCIENTIFIC-ATLANTA INC. (m)—C-99  
TOCOM DIV., GENERAL INSTRUMENT CORP. (m)—C-104  
TONER CABLE EQUIPMENT INC. (d)—C-106

### 0350-0060 Equipment Buildings, Prefabricated

ALFORD MANUFACTURING CO. (m)—C-69  
ANDREW CORP. (m)—C-70  
FORT WORTH TOWER CO. (m)—C-82  
L & R COMMUNICATIONS LTD. (m)—C-88  
LIGHTING ELECTRIC OF PENNSYLVANIA INC. (r)—C-89  
T. R. PITTS CO. (d)—C-96  
ROHN (m)—C-98  
SATELLITE SIGNALS INC. (d)—C-99

### 0350-0080 Headend Equipment

ALFORD MANUFACTURING CO. (m)—C-69  
ANIXTER CANADA INC. (d)—C-71  
ATI (m)—C-72  
BRAD CABLE ELECTRONICS INC. (r)—C-73  
BROADBAND ENGINEERING INC. (m)—C-74  
CABLE SERVICES CO. INC. (d & r)—C-74  
CABLE TV SUPPLY CO. INC. (d)—C-74  
CATEL TELECOMMUNICATIONS (m)—C-75  
CATV SERVICES INC. (d)—C-75  
CHANNEL MASTER (m)—C-76  
CHANNELMATIC INC. (m)—C-76  
dB COMMUNICATIONS INC. (d)—C-78  
DONLEY INTERNATIONAL INC. (d)—C-79  
DYNAIR ELECTRONICS INC. (m)—C-80  
EM ELECTRONICS INC. (d)—C-81  
FM SYSTEMS INC. (m & d)—C-82  
IEC CO. (m & d & r)—C-84  
IMMAD BROADCAST SERVICES (d & r)—C-84  
K-TECH (d & r)—C-88  
L & R COMMUNICATIONS LTD. (m)—C-88  
LAKE SYSTEMS CORP. (d)—C-88  
LEA DYNATECH INC. (m)—C-89  
LIGHTING ELECTRIC OF PENNSYLVANIA INC. (r)—C-89  
MAGNAVOX CATV SYSTEMS INC., A North American Philips Co. (m)—C-90  
MEGA HERTZ SALES (d)—C-92  
MICRO-SAT S/E INC. (d)—C-92  
MICRODYNE CORP. (m)—C-92  
NEXUS ENGINEERING CORP. (m)—C-94  
PHASECOM CORP. (m)—C-96  
PIONEER COMMUNICATIONS OF AMERICA INC. (d)—C-96  
T. R. PITTS CO. (d)—C-96  
RMT ENGINEERING INC. (d & r)—C-98  
ROHN (m)—C-98

SATELLITE SIGNALS INC. (d)—C-99  
SCIENTIFIC-ATLANTA INC. (m)—C-99  
TELE-WIRE SUPPLY CORP. (d)—C-103  
TONER CABLE EQUIPMENT INC. (d)—C-106

### 0350-0100 —buildings

FORT WORTH TOWER CO. (m)—C-82  
K-TECH (r)—C-88  
L & R COMMUNICATIONS LTD. (m)—C-88  
ROHN (m)—C-98

### 0350-0120 —control units

BROADBAND ENGINEERING INC. (m)—C-74  
CHANNELMATIC INC. (m)—C-76  
HALLIKAINEN & FRIENDS INC. (m)—C-84  
LAKE SYSTEMS CORP. (m & d)—C-88  
PICO PRODUCTS INC. (m & d)—C-96  
RMT ENGINEERING INC. (d & r)—C-98  
TELE-ENGINEERING CORP. (m)—C-103

### 0350-0140 —equipment-turnkey systems

IEC CO. (m & d & r)—C-84  
IMMAD BROADCAST SERVICES (d & r)—C-84  
K-TECH (d & r)—C-88  
LAKE SYSTEMS CORP. (m & d)—C-88  
NEXUS ENGINEERING CORP. (m)—C-94  
RMT ENGINEERING INC. (d & r)—C-98  
ROHN (m)—C-98  
SCIENTIFIC-ATLANTA INC. (m)—C-99  
TELE-ENGINEERING CORP. (m)—C-103  
TELVIAD CORP. (m)—C-103

### 0350-0160 —power supplies

ALPHA TECHNOLOGIES INC. (m & d)—C-69  
ANIXTER COMMUNICATIONS (d)—C-71  
CABLE POWER INC. (m)—C-74  
CATEL TELECOMMUNICATIONS (m)—C-75  
COIL AMERICAN TECHNOLOGY CO. (m)—C-77  
DELTA BENCO CASCADE LTD. (m)—C-78  
EM ELECTRONICS INC. (d)—C-81  
LECTRO PRODUCTS (m)—C-89  
MAGNAVOX CATV SYSTEMS INC., A North American Philips Co. (m)—C-90  
MICRO-SAT S/E INC. (d)—C-92  
RMT ENGINEERING INC. (d & r)—C-98  
SOLA ELECTRIC (unit of General Signal) (m)—C-100

## 0360 SECURITY EQUIPMENT

### 0360-0020 Converters & Scramblers

AMERICAN LIGHTWAVE SYSTEMS INC. (m)—C-69  
ANIXTER CANADA INC. (d)—C-71  
ANIXTER COMMUNICATIONS (d)—C-71  
ANTRONIX INC. (m)—C-71  
BRAD CABLE ELECTRONICS INC. (d & r)—C-73  
CABLE CONVERTER SERVICES CORP. (r)—C-74  
CABLE SERVICES CO. INC. (d)—C-74  
CABLE TV SUPPLY CO. INC. (d)—C-74  
COLORMAX ELECTRONIC CORP. (d)—C-77  
COMSONICS INC. (d)—C-77  
dB COMMUNICATIONS INC. (d)—CDIGITRACE INC. (r)—C-79  
EAGLE COMTRONICS INC. (m)—C-80  
EM ELECTRONICS INC. (d)—C-81

## CABLE EQUIPMENT & SUPPLIES—0300

GENERAL INSTRUMENT CORP. (CABLE HOME GROUP) (m)—C-83  
**INTERCEPT COMMUNICATIONS PRODUCTS INC.** (m)—C-86  
INTRATELLER ELECTRONICS (r)—C-86  
KES INC. (d)—C-87  
KEYSTONE ELECTRONICS CORP. (r)—C-87  
MEGA HERTZ SALES (d)—C-92  
MICRODYNE CORP. (m)—C-92  
MOTOROLA INC., COMMUNICATIONS SECTION (m)—C-93  
PIONEER COMMUNICATIONS OF AMERICA INC. (m)—C-96

T. R. PITTS CO. (d)—C-96  
SCIENTIFIC-ATLANTA INC. (m)—C-99  
SIGNAL VISION INC. (d)—C-100  
SYRCUITS INTERNATIONAL INC. (m)—C-102  
TELE-MEASUREMENTS INC. (d)—C-103  
TELE-WIRE SUPPLY CORP. (d)—C-103  
TOCOM DIV., GENERAL INSTRUMENT CORP. (m)—C-104  
TONER CABLE EQUIPMENT INC. (d)—C-106  
WEATHER SCAN INC. (d)—C-108  
WEGENER COMMUNICATIONS INC. (m)—C-108

### 0360-0040 Decoders

ANIXTER CANADA INC. (d)—C-71  
ANIXTER COMMUNICATIONS (d)—C-71  
ANTRONIX INC. (m)—C-71  
BRAD CABLE ELECTRONICS INC. (d & r)—C-73  
CABLE CONVERTER SERVICES CORP. (r)—C-74  
CABLE SERVICES CO. INC. (d)—C-74  
CABLE TV SUPPLY CO. INC. (d)—C-74  
CENTURY ELECTRONICS SERVICE LTD. (d & r)—C-76  
COLORMAX ELECTRONIC CORP. (d)—C-77  
COMSONICS INC. (d)—C-77  
DIGITRACE INC. (r)—C-79  
EAGLE COMTRONICS INC. (m)—C-80  
EM ELECTRONICS INC. (d)—C-81  
GENERAL INSTRUMENT CORP. (CABLE HOME GROUP) (m)—C-83

**INTERCEPT COMMUNICATIONS PRODUCTS INC.** (m)—C-86  
INTRATELLER ELECTRONICS (r)—C-86  
KES INC. (d)—C-87  
MICRODYNE CORP. (m)—C-92  
MOTOROLA INC., COMMUNICATIONS SECTION (m)—C-93  
PICO PRODUCTS INC. (m & d)—C-96  
PIONEER COMMUNICATIONS OF AMERICA INC. (m)—C-96  
T. R. PITTS CO. (d)—C-96  
RMT ENGINEERING INC. (d)—C-98  
SCIENTIFIC-ATLANTA INC. (m)—C-99  
TELE-MEASUREMENTS INC. (d)—C-103  
TONER CABLE EQUIPMENT INC. (d)—C-106

### 0360-0060 Drop Security & Identification Equipment

ADAPT COMMUNICATION SUPPLY CO. INC. (d)—C-68  
ANIXTER COMMUNICATIONS (d)—C-71  
BUDCO INC. (d)—C-74  
CABLE TV SUPPLY CO. INC. (d)—C-74  
CABLETEK CENTER PRODUCTS INC. (m & d)—C-74  
JERRY CONN ASSOCIATES INC. (d)—C-77  
C.W.Y. ELECTRONICS (m)—C-78  
dB COMMUNICATIONS INC. (d)—C-78  
DELTA BENCO CASCADE LTD. (m)—C-78  
EM ELECTRONICS INC. (d)—C-81  
GAMCO INDUSTRIES INC. (m)—C-82  
KES INC. (d)—C-87  
KEYSTONE ELECTRONICS CORP. (m & d)—C-87  
MEGA HERTZ SALES (d)—C-92  
PICO PRODUCTS INC. (m & d)—C-96

T. R. PITTS CO. (d)—C-96  
RMT ENGINEERING INC. (d)—C-98  
S.A.L. COMMUNICATIONS INC. (d)—C-99  
SIGNAL VISION INC. (d)—C-100  
TELE-MEASUREMENTS INC. (d)—C-103  
TONER CABLE EQUIPMENT INC. (d)—C-106  
VIEWSONICS INC. (m)—C-108

### 0360-0080 Filters

ADAPT COMMUNICATION SUPPLY CO. INC. (d)—C-68  
ALLEN AVIONICS INC. (m)—C-69  
ANIXTER COMMUNICATIONS (d)—C-71  
ANTRONIX INC. (m)—C-71  
ANTSCO CORP. (m)—C-71  
ARCOM LABS (d)—C-71  
CABLE TV SUPPLY CO. INC. (d)—C-74  
CABLE-LOCK CONNECTORS LTD. (m)—C-74  
COLORMAX ELECTRONIC CORP. (d)—C-77  
JERRY CONN ASSOCIATES INC. (d)—C-77  
C.W.Y. ELECTRONICS (d)—C-78  
dB COMMUNICATIONS INC. (d)—C-78  
EAGLE COMTRONICS INC. (m)—C-80  
EM ELECTRONICS INC. (d)—C-81  
GAMCO INDUSTRIES INC. (m)—C-82  
**INTERCEPT COMMUNICATIONS PRODUCTS INC.** (m)—C-86

KES INC. (d)—C-87  
KEYSTONE ELECTRONICS CORP. (m & d & r)—C-87  
MEGA HERTZ SALES (d)—C-92  
MICROLAB/FXR (m)—C-92  
MICROWAVE FILTER CO. INC. (m)—C-92  
NORTHERN CATV SALES & DISTRIBUTORS INC. (d)—C-94  
PICO PRODUCTS INC. (m & d)—C-96  
T. R. PITTS CO. (d)—C-96  
RMS ELECTRONICS INC./CATV DIVISION (m)—C-98  
RMT ENGINEERING INC. (d)—C-98  
SIGNAL VISION INC. (d)—C-100  
VIEWSONICS INC. (m)—C-108

### 0360-0100 Hardware

ADAPT COMMUNICATION SUPPLY CO. INC. (d)—C-68  
ANIXTER CANADA INC. (d)—C-71  
ANIXTER COMMUNICATIONS (d)—C-71  
ANTRONIX INC. (m)—C-71  
CABLE SERVICES CO. INC. (d)—C-74  
CABLE TV SUPPLY CO. INC. (d)—C-74  
CECO COMMUNICATIONS INC. (d)—C-75  
COLORMAX ELECTRONIC CORP. (d)—C-77  
C.W.Y. ELECTRONICS (m)—C-78  
EM ELECTRONICS INC. (d)—C-81  
GAMCO INDUSTRIES INC. (m)—C-82  
**INTERCEPT COMMUNICATIONS PRODUCTS INC.** (m)—C-86  
KEYSTONE ELECTRONICS CORP. (m & d & r)—C-87  
LAKE SYSTEMS CORP. (d)—C-88  
MEGA HERTZ SALES (d)—C-92  
PICO PRODUCTS INC. (m & d)—C-96  
T. R. PITTS CO. (d)—C-96  
S.A.L. COMMUNICATIONS INC. (d)—C-99  
SIGNAL VISION INC. (d)—C-100  
TELE-WIRE SUPPLY CORP. (d)—C-103  
TELECRAFTER PRODUCTS CORP. (m & d)—C-103  
VIEWSONICS INC. (m)—C-108

### 0360-0120 —Identification devices

ADAPT COMMUNICATION SUPPLY CO. INC. (d)—C-68  
BUDCO INC. (d)—C-74  
CABLETEK CENTER PRODUCTS INC. (m & d)—C-74  
COHU INC. (m & r)—C-77

EM ELECTRONICS INC. (d)—C-81  
QUALITY VIDEO SUPPLY CORP. (d)—C-97  
RMS ELECTRONICS INC./CATV DIVISION (d)—C-98  
SIGNAL VISION INC. (d)—C-100  
TELE-MEASUREMENTS INC. (d)—C-103  
TELECRAFTER PRODUCTS CORP. (m & d)—C-103  
VIEWSONICS INC. (m)—C-108

### 0360-0140 —taplocks

ADAPT COMMUNICATION SUPPLY CO. INC. (d)—C-68  
ANTRONIX INC. (m)—C-71  
BUDCO INC. (d)—C-74  
CABLE-LOCK CONNECTORS LTD. (m)—C-74  
EM ELECTRONICS INC. (d)—C-81  
KES INC. (d)—C-87  
MICRO-SAT S/E INC. (d)—C-92  
RMS ELECTRONICS INC./CATV DIVISION (d)—C-98  
S.A.L. COMMUNICATIONS INC. (d)—C-99  
SATELLITE SIGNALS INC. (d)—C-99  
SIGNAL VISION INC. (d)—C-100  
TELECRAFTER PRODUCTS CORP. (m & d)—C-103  
VIEWSONICS INC. (m)—C-108

### 0360-0160 Locks

ADAPT COMMUNICATION SUPPLY CO. INC. (d)—C-68  
ANIXTER COMMUNICATIONS (d)—C-71  
ANTRONIX INC. (m)—C-71  
CABLE SERVICES CO. INC. (d)—C-74  
CABLE TV SUPPLY CO. INC. (d)—C-74  
CABLETEK CENTER PRODUCTS INC. (m & d)—C-74  
CHANNELL COMMERCIAL CORP. (m)—C-76  
COLORMAX ELECTRONIC CORP. (d)—C-77  
EM ELECTRONICS INC. (d)—C-81  
GAMCO INDUSTRIES INC. (m)—C-82  
KES INC. (d)—C-87  
MEGA HERTZ SALES (d)—C-92  
MICRO-SAT S/E INC. (d)—C-92  
PICO PRODUCTS INC. (m & d)—C-96  
T. R. PITTS CO. (d)—C-96  
PROPED INC. (m)—C-97  
RMS ELECTRONICS INC./CATV DIVISION (d)—C-98  
S.A.L. COMMUNICATIONS INC. (d)—C-99  
SATELLITE SIGNALS INC. (d)—C-99  
SIGNAL VISION INC. (d)—C-100  
TONER CABLE EQUIPMENT INC. (d)—C-106  
VIEWSONICS INC. (m)—C-108

### 0360-0180 Parental Control Devices

ADAPT COMMUNICATION SUPPLY CO. INC. (d)—C-68  
AMERICAN LIGHTWAVE SYSTEMS INC. (m)—C-69  
ANIXTER COMMUNICATIONS (d)—C-71  
ANTRONIX INC. (m)—C-71  
ARCOM LABS (d)—C-71  
BRAD CABLE ELECTRONICS INC. (d)—C-73  
CABLE SERVICES CO. INC. (d)—C-74  
CABLE TV SUPPLY CO. INC. (d)—C-74  
CATV SERVICES INC. (d)—C-75  
CECO COMMUNICATIONS INC. (d)—C-75  
COLORMAX ELECTRONIC CORP. (d)—C-77  
JERRY CONN ASSOCIATES INC. (d)—C-77  
C.W.Y. ELECTRONICS (d)—C-78  
EM ELECTRONICS INC. (m & d)—C-81  
GAMCO INDUSTRIES INC. (m)—C-82  
GENERAL INSTRUMENT CORP. (CABLE HOME GROUP) (m)—C-83  
INTRATELLER ELECTRONICS (r)—C-86  
KES INC. (d)—C-87

KEYSTONE ELECTRONICS CORP. (m & d & r)—C-87  
MEGA HERTZ SALES (d)—C-92  
MICRO-SAT S/E INC. (d)—C-92  
MICROWAVE FILTER CO. INC. (m)—C-92  
NORTHERN CATV SALES & DISTRIBUTORS INC. (d)—C-94  
PICO PRODUCTS INC. (m & d)—C-96  
PIONEER COMMUNICATIONS OF AMERICA INC. (m)—C-96  
T. R. PITTS CO. (d)—C-96  
RMT ENGINEERING INC. (d)—C-98  
SCIENTIFIC-ATLANTA INC. (m)—C-99  
SIGNAL VISION INC. (d)—C-100  
SYRCUITS INTERNATIONAL INC. (m)—C-102  
WEATHER SCAN INC. (d)—C-108

### 0360-0200 Pay Cable Systems

ADAPT COMMUNICATION SUPPLY CO. INC. (d)—C-68  
AMERICAN LIGHTWAVE SYSTEMS INC. (m)—C-69  
BLONDER-TONGUE LABORATORIES INC. (m)—C-73  
CABLE SERVICES CO. INC. (d)—C-74  
CABLE TV SUPPLY CO. INC. (d)—C-74  
COMPREHENSIVE VIDEO SUPPLY CORP. (d)—C-77  
DELTA BENCO CASCADE LTD. (m)—C-78  
EAGLE COMTRONICS INC. (m)—C-80  
IMMAD BROADCAST SERVICES (d & r)—C-84  
INTRATELLER ELECTRONICS (r)—C-86  
PIONEER COMMUNICATIONS OF AMERICA INC. (m)—C-96  
T. R. PITTS CO. (d)—C-96  
SCIENTIFIC-ATLANTA INC. (m)—C-99  
PENN STATE CABLE COMMUNICATIONS (r)—C-95

### 0360-0220 Switches

ADAPT COMMUNICATION SUPPLY CO. INC. (d)—C-68  
ANIXTER COMMUNICATIONS (d)—C-71  
ANTRONIX INC. (m)—C-71  
ANTSCO CORP. (m)—C-71  
BSM BROADCAST SYSTEMS INC. (m)—C-74  
CABLE TV SUPPLY CO. INC. (d)—C-74  
CHANNEL MASTER (m)—C-76  
COLORMAX ELECTRONIC CORP. (d)—C-77  
C.W.Y. ELECTRONICS (d)—C-78  
EM ELECTRONICS INC. (m & d)—C-81  
GAMCO INDUSTRIES INC. (m)—C-82  
G. C. ELECTRONICS CO. (m)—C-83  
**INTERCEPT COMMUNICATIONS PRODUCTS INC.** (m)—C-86  
KEYSTONE ELECTRONICS CORP. (m & d & r)—C-87  
MEGA HERTZ SALES (d)—C-92  
MICRO-SAT S/E INC. (d)—C-92  
MULTI PRODUCTS INTERNATIONAL (m)—C-93  
PICO PRODUCTS INC. (m & d)—C-96  
T. R. PITTS CO. (d)—C-96  
RMS ELECTRONICS INC./CATV DIVISION (m)—C-98  
S.A.L. COMMUNICATIONS INC. (d)—C-99  
SIGNAL VISION INC. (d)—C-100  
TELE-ENGINEERING CORP. (m)—C-103  
TELE-MEASUREMENTS INC. (d)—C-103  
VIEWSONICS INC. (m)—C-108  
WEATHER SCAN INC. (d)—C-108

### 0360-0240 Traps

ADAPT COMMUNICATION SUPPLY CO. INC. (d)—C-68  
ANIXTER COMMUNICATIONS (d)—C-71  
ANTRONIX INC. (m)—C-71

ANTSCO CORP. (m)—C-71  
 ARCOM LABS (d)—C-71  
 AUGAT LRC/VITEK (m)—C-72  
 BLONDER-TONGUE LABORATORIES INC. (m)—C-73  
 CABLE SERVICES CO. INC. (d)—C-74  
 CABLE TV SUPPLY CO. INC. (d)—C-74  
 COLORMAX ELECTRONIC CORP. (d)—C-77  
 JERRY CONN ASSOCIATES INC. (d)—C-77  
 dB COMMUNICATIONS INC. (d)—C-78  
 DEK INC. (d)—C-78  
 DELTA BENCO CASCADE LTD. (m)—C-78  
 EAGLE COMTRONICS INC. (m)—C-80  
 EM ELECTRONICS INC. (d)—C-81  
 GAMCO INDUSTRIES INC. (m)—C-82  
**INTERCEPT COMMUNICATIONS PRODUCTS INC.** (m)—C-86  
 MEGA HERTZ SALES (d)—C-92  
 MICRO-SAT S/E INC. (d)—C-92  
 MICROWAVE FILTER CO. INC. (m)—C-92  
 NORTHERN CATV SALES & DISTRIBUTORS INC. (d)—C-94  
 PICO PRODUCTS INC. (m & d)—C-96  
 T. R. PITTS CO. (d)—C-96  
 RMS ELECTRONICS INC./CATV DIVISION (d)—C-98  
 RMT ENGINEERING INC. (d)—C-98  
 SIGNAL VISION INC. (d)—C-100  
 VIEWSONICS INC. (m)—C-108  
 WEATHER SCAN INC. (d)—C-108

### 0360-0260 Wall Plates

ABERDEEN CO. (m)—C-68  
 ADAPT COMMUNICATION SUPPLY CO. INC. (d)—C-68  
 ANIXTER CANADA INC. (d)—C-71  
 ANIXTER COMMUNICATIONS (d)—C-71  
 ANTRONIX INC. (m)—C-71  
 ANTSCO CORP. (m)—C-71  
 BENNER-NAWMAN INC. (m)—C-73  
 CABLE SERVICES CO. INC. (d)—C-74  
 CABLE TV SUPPLY CO. INC. (d)—C-74  
 CABLETEK CENTER PRODUCTS INC. (m & d)—C-74  
 CECO COMMUNICATIONS INC. (d)—C-75  
 COLORMAX ELECTRONIC CORP. (d)—C-77  
 JERRY CONN ASSOCIATES INC. (d)—C-77  
 DELTA BENCO CASCADE LTD. (m)—C-78  
 EM ELECTRONICS INC. (d)—C-81  
 GAMCO INDUSTRIES INC. (m)—C-82  
 G. C. ELECTRONICS CO. (m)—C-83  
 GILBERT ENGINEERING CO. INC. (m)—C-83  
**INTERCEPT COMMUNICATIONS PRODUCTS INC.** (m)—C-86  
 KES INC. (d)—C-87  
 KEYSTONE ELECTRONICS CORP. (m & d & r)—C-87  
 MAGNAVOX CATV SYSTEMS INC., A North American Philips Co. (m)—C-90  
 MEGA HERTZ SALES (d)—C-92  
 MULTI PRODUCTS INTERNATIONAL (m)—C-93  
 PICO PRODUCTS INC. (m & d)—C-96  
 T. R. PITTS CO. (d)—C-96  
 RMS ELECTRONICS INC./CATV DIVISION (d)—C-98  
 RMT ENGINEERING INC. (d)—C-98  
 S.A.L. COMMUNICATIONS INC. (d)—C-99  
 SATELLITE SIGNALS INC. (d)—C-99  
 SIGNAL VISION INC. (d)—C-100  
 TROMPETER ELECTRONICS INC. (m)—C-106  
 VIEWSONICS INC. (m)—C-108  
 WEATHER SCAN INC. (d)—C-108

## 0370 TRANSMISSION LINES & ACCESSORIES

### 0370-0020 Cable Sealant

ADAPT COMMUNICATION SUPPLY CO. INC. (d)—C-68

ANIXTER CANADA INC. (d)—C-71  
 ANIXTER COMMUNICATIONS (d)—C-71  
 CABLE SERVICES CO. INC. (d)—C-74  
 CABLE TV SUPPLY CO. INC. (d)—C-74  
 C.W.Y. ELECTRONICS (d)—C-78  
 DECIBEL PRODUCTS INC. (m)—C-78  
 EM ELECTRONICS INC. (d)—C-81  
 GENERAL MACHINE PRODUCTS CO. INC. (m)—C-83  
 HOLZBERG INC. (d)—C-84  
 KES INC. (d)—C-87  
 LIGHTING ELECTRIC OF PENNSYLVANIA INC. (r)—C-89  
 FRED A. NUDD CORP. (r)—C-94  
 T. R. PITTS CO. (d)—C-96  
 PLYMOUTH RUBBER CO. INC. (m)—C-96  
 RMS ELECTRONICS INC./CATV DIVISION (d)—C-98  
 STEVENS TOWER CO. INC. (d & r)—C-101  
 WEATHER SCAN INC. (d)—C-108  
 WIREWORKS CORP. (m)—C-109

### 0370-0040 Coaxial Cable, Trunk & Feeder

ADAPT COMMUNICATION SUPPLY CO. INC. (d)—C-68  
 ALPHA WIRE CORP. (m)—C-69  
**ANDREW CORP.** (m)—C-70  
 ANIXTER CANADA INC. (d)—C-71  
 ANIXTER COMMUNICATIONS (d)—C-71  
 BELDEN ELECTRONIC WIRE & CABLE (m)—C-73  
 CABLE SERVICES CO. INC. (d)—C-74  
 CABLE TV SUPPLY CO. INC. (d)—C-74  
 CABLEWAVE SYSTEMS (m)—C-75  
 CAPSCAN CABLE CO. (m)—C-75  
 CATV SERVICES INC. (d)—C-75  
 CHANNEL MASTER (m)—C-76  
 CHANNELL COMMERCIAL CORP. (d)—C-76  
 JERRY CONN ASSOCIATES INC. (d)—C-77  
 C.W.Y. ELECTRONICS (d)—C-78  
 dB COMMUNICATIONS INC. (d)—C-78  
 DECIBEL PRODUCTS INC. (m)—C-78  
 DEK INC. (d)—C-78  
 DIELECTRIC COMMUNICATIONS (m)—C-79  
 DONLEY INTERNATIONAL INC. (d)—C-79  
 ELECTRONICS, MISSILES & COMMUNICATIONS INC. (d)—C-81  
 EM ELECTRONICS INC. (d)—C-81  
 GENERAL INSTRUMENT CORP. (CABLE HOME GROUP) (m)—C-83  
 HARRIS CORP. (Broadcast Division) (d)—C-84  
 HOLZBERG INC. (d)—C-84  
 IMMAD BROADCAST SERVICES (d & r)—C-84  
 KES INC. (d)—C-87  
 KEYSTONE ELECTRONICS CORP. (d)—C-87  
 LECTRO PRODUCTS (m)—C-89  
 LIGHTING ELECTRIC OF PENNSYLVANIA INC. (r)—C-89  
 MEGA HERTZ SALES (d)—C-92  
 MIDLAND METALS CORP. (d)—C-92  
 MOHAWK WIRE & CABLE CORP. (m)—C-93  
 FRED A. NUDD CORP. (r)—C-94  
 T. R. PITTS CO. (d)—C-96  
 PLASTOID CORP. (m)—C-96  
 RMS ELECTRONICS INC./CATV DIVISION (d)—C-98  
 S.A.L. COMMUNICATIONS INC. (d)—C-99  
 SATELLITE SIGNALS INC. (d)—C-99  
 SCIENTIFIC-ATLANTA INC. (m)—C-99  
 SHIVELY LABORATORIES INC. (m)—C-100  
 STEINBERG ELECTRONICS INC. (d)—C-101  
 STEVENS TOWER CO. INC. (d & r)—C-101  
 TAMAQUA CABLE PRODUCTS CORP. (m)—C-102  
 TELE-WIRE SUPPLY CORP. (d)—C-103  
 TELEVISION TECHNOLOGY CORP. (d)—C-103  
 TEPCO CORP. (d)—C-104  
 TIMES FIBER COMMUNICATIONS INC. (m)—C-104  
 TONER CABLE EQUIPMENT INC. (d)—C-106  
 TRILogy COMMUNICATIONS (m)—C-106  
 TROMPETER ELECTRONICS INC. (m)—C-106  
 WEATHER SCAN INC. (d)—C-108

### 0370-0060 Coaxial Relays

ANTSCO CORP. (m)—C-71  
 COMSONICS INC. (m & d & r)—C-77  
 C.W.Y. ELECTRONICS (d)—C-78  
 DECIBEL PRODUCTS INC. (m)—C-78  
 DOW-KEY MICROWAVE CORP. (m)—C-79  
 HARRIS CORP. (Broadcast Division) (d)—C-84  
 IMMAD BROADCAST SERVICES (r)—C-84  
 KES INC. (d)—C-87  
 LIGHTING ELECTRIC OF PENNSYLVANIA INC. (r)—C-89  
 NARDA MICROWAVE CORP. (m)—C-94  
 PECA INC. (m)—C-95  
 T. R. PITTS CO. (d)—C-96  
 SIGNAL VISION INC. (d)—C-100  
 STEVENS TOWER CO. INC. (r)—C-101  
 TELEVISION TECHNOLOGY CORP. (d)—C-103  
 WEATHER SCAN INC. (d)—C-108

### 0370-0080 —RF/IF sensing

THE ARCOM CORP. (d)—C-68  
 DELTA BENCO CASCADE LTD. (m)—C-78  
 DOW-KEY MICROWAVE CORP. (m)—C-79

### 0370-0100 —standard

CHANNELMATIC INC. (m)—C-76  
 DOW-KEY MICROWAVE CORP. (m)—C-79  
 FRED A. NUDD CORP. (r)—C-94  
 TONER CABLE EQUIPMENT INC. (d)—C-106

### 0370-0120 —video sensing

COLORMAX ELECTRONIC CORP. (d)—C-77  
 C.W.Y. ELECTRONICS (d)—C-78

### 0370-0140 Connectors & Fittings

ADAPT COMMUNICATION SUPPLY CO. INC. (d)—C-68  
**ANDREW CORP.** (m)—C-70  
 ANIXTER CANADA INC. (d)—C-71  
 ANIXTER COMMUNICATIONS (d)—C-71  
 ANTSCO CORP. (m)—C-71  
 AUGAT LRC/VITEK (m)—C-72  
 CABLE SERVICES CO. INC. (d)—C-74  
 CABLE TV SUPPLY CO. INC. (d)—C-74  
 CABLE-LOCK CONNECTORS LTD. (m)—C-74  
 CABLEWAVE SYSTEMS (m)—C-75  
 CAM-LOK INC. (m)—C-75  
 CANARE CABLE INC. (m & d)—C-75  
 CATV SERVICES INC. (d)—C-75  
 CHANNEL MASTER (m)—C-76  
 JERRY CONN ASSOCIATES INC. (d)—C-77  
 C.W.Y. ELECTRONICS (d)—C-78  
 dB COMMUNICATIONS INC. (d)—C-78  
 DECIBEL PRODUCTS INC. (m)—C-78  
 DEK INC. (d)—C-78  
 DIELECTRIC COMMUNICATIONS (m)—C-79  
 DONLEY INTERNATIONAL INC. (d)—C-79  
 ELECTROLINE TV EQUIPMENT INC. (m)—C-81  
 GILBERT ENGINEERING CO. INC. (m)—C-83  
 HARRIS CORP. (Broadcast Division) (d)—C-84  
 JAMPRO ANTENNAS INC. (d)—C-86  
 KES INC. (d)—C-87  
 KINGS ELECTRONICS CO. INC. (m)—C-87  
 KINTRONIC LABORATORIES INC. (d)—C-87  
 LEMO USA INC. (m & d)—C-89  
 LIGHTING ELECTRIC OF PENNSYLVANIA INC. (r)—C-89  
 LINDSAY SPECIALTY PRODUCTS (m)—C-89  
 MEGA HERTZ SALES (d)—C-92  
 MICRO-SAT S/E INC. (d)—C-92

FRED A. NUDD CORP. (d & r)—C-94  
 T. R. PITTS CO. (d)—C-96  
 PYRAMID INDUSTRIES INC. (m)—C-97  
 QUALITY VIDEO SUPPLY CORP. (m & d)—C-97  
 RAYCHEM CORP. (m)—C-98  
 RMS ELECTRONICS INC./CATV DIVISION (m)—C-98  
 S.A.L. COMMUNICATIONS INC. (d)—C-99  
 SATELLITE SIGNALS INC. (d)—C-99  
 SHIVELY LABORATORIES INC. (m & d)—C-100  
 SIGNAL VISION INC. (d)—C-100  
 STEINBERG ELECTRONICS INC. (d)—C-101  
 STEVENS TOWER CO. INC. (d & r)—C-101  
 TEPCO CORP. (d)—C-104  
 TONER CABLE EQUIPMENT INC. (d)—C-106  
 TROMPETER ELECTRONICS INC. (m)—C-106  
 VIEWSONICS INC. (m)—C-108  
 WEATHER SCAN INC. (d)—C-108

### 0370-0160 —foam dielectric

ADAPT COMMUNICATION SUPPLY CO. INC. (d)—C-68  
**ANDREW CORP.** (m)—C-70  
 CABLEWAVE SYSTEMS (m)—C-75  
 CANARE CABLE INC. (m & d)—C-75  
 DECIBEL PRODUCTS INC. (m)—C-78  
 JAMPRO ANTENNAS INC. (d)—C-86  
 KES INC. (d)—C-87  
 KINGS ELECTRONICS CO. INC. (m)—C-87  
 KINTRONIC LABORATORIES INC. (d)—C-87  
 MICRO-SAT S/E INC. (d)—C-92  
 FRED A. NUDD CORP. (d & r)—C-94  
 PLASTOID CORP. (m)—C-96  
 SHIVELY LABORATORIES INC. (m & d)—C-100  
 STEVENS TOWER CO. INC. (d & r)—C-101  
 TEPCO CORP. (d)—C-104  
 TONER CABLE EQUIPMENT INC. (d)—C-106  
 WEATHER SCAN INC. (d)—C-108

### 0370-0180 —optical fiber

ADAPT COMMUNICATION SUPPLY CO. INC. (d)—C-68  
 DECIBEL PRODUCTS INC. (m)—C-78  
 STEVENS TOWER CO. INC. (d & r)—C-101

### 0370-0200 —solid core

ADAPT COMMUNICATION SUPPLY CO. INC. (d)—C-68  
 DECIBEL PRODUCTS INC. (m)—C-78  
 JAMPRO ANTENNAS INC. (d)—C-86  
 KINGS ELECTRONICS CO. INC. (m)—C-87  
 MIDLAND METALS CORP. (d)—C-92  
 PLASTOID CORP. (m)—C-96  
 STEVENS TOWER CO. INC. (d & r)—C-101  
 TEPCO CORP. (d)—C-104  
 TONER CABLE EQUIPMENT INC. (d)—C-106

### 0370-0220 Drop Cable

ADAPT COMMUNICATION SUPPLY CO. INC. (d)—C-68  
 ALPHA WIRE CORP. (m)—C-69  
 ANIXTER CANADA INC. (d)—C-71  
 ANIXTER COMMUNICATIONS (d)—C-71  
 ANTSCO CORP. (m)—C-71  
 BELDEN ELECTRONIC WIRE & CABLE (m)—C-73  
 CABLE SERVICES CO. INC. (d)—C-74  
 CABLE TV SUPPLY CO. INC. (d)—C-74  
 COMSONICS INC. (d)—C-77  
 JERRY CONN ASSOCIATES INC. (d)—C-77  
 C.W.Y. ELECTRONICS (d)—C-78

## CABLE EQUIPMENT & SUPPLIES—0300

dB COMMUNICATIONS INC. (d)—C-78  
DECIBEL PRODUCTS INC. (m)—C-78  
DEK INC. (d)—C-78  
DONLEY INTERNATIONAL INC. (d)—C-79  
EM ELECTRONICS INC. (d)—C-81  
GENERAL INSTRUMENT CORP. (CABLE HOME GROUP) (m)—C-83  
KES INC. (d)—C-87  
LECTRO PRODUCTS (m)—C-89  
LIGHTING ELECTRIC OF PENNSYLVANIA INC. (r)—C-89  
MEGA HERTZ SALES (d)—C-92  
MIDLAND METALS CORP. (d)—C-92  
NATIONAL STANDARD CO. (m)—C-94  
T. R. PITTS CO. (d)—C-96  
PLASTOID CORP. (m)—C-96  
RMS ELECTRONICS INC./CATV DIVISION (d)—C-98  
RMT ENGINEERING INC. (d)—C-98  
S.A.L. COMMUNICATIONS INC. (d)—C-99  
SCIENTIFIC-ATLANTA INC. (m)—C-99  
TAMAQUA CABLE PRODUCTS CORP. (m)—C-102  
TIMES FIBER COMMUNICATIONS INC. (m)—C-104  
TONER CABLE EQUIPMENT INC. (d)—C-106  
TRILOGY COMMUNICATIONS (m)—C-106  
WEATHER SCAN INC. (d)—C-108

### 0370-0240 Fiber Optic Equipment

AMERICAN LIGHTWAVE SYSTEMS INC. (m)—C-69  
AMERICAN PHOTONICS INC. (m)—C-70  
ARTEL COMMUNICATIONS CORP. (d)—C-72  
CATEL TELECOMMUNICATIONS (m)—C-75  
A. B. CHANCE CO. (m)—C-76  
COMPREHENSIVE VIDEO SUPPLY CORP. (d)—C-77  
DONLEY INTERNATIONAL INC. (d)—C-79  
EM ELECTRONICS INC. (d)—C-81  
GENERAL ELECTRIC CO. (CCTV Operation) (m)—C-83  
GENERAL MACHINE PRODUCTS CO. INC. (m)—C-83  
GENERAL OPTRONICS CORP. (m)—C-83  
THE GEORGE-INGRAHAM CORP. (m)—C-83  
THE GRASS VALLEY GROUP (m)—C-84  
HOLZBERG INC. (d)—C-84  
BEN HUGHES COMMUNICATION PRODUCTS INC. (m)—C-84  
LANDY ASSOCIATES INC. (d)—C-88  
LIGHTING ELECTRIC OF PENNSYLVANIA INC. (r)—C-89  
PREFORMED LINE PRODUCTS CO. (m)—C-96  
QUALITY VIDEO SUPPLY CORP. (d)—C-97  
SYNCHRONOUS COMMUNICATIONS INC. (m)—C-102  
TELE-WIRE SUPPLY CORP. (d)—C-103

### 0370-0260

#### —fotors

AMERICAN LIGHTWAVE SYSTEMS INC. (m)—C-69  
FRED A. NUDD CORP. (d & r)—C-94  
PREFORMED LINE PRODUCTS CO. (m)—C-96

### 0370-0280

#### —transmission systems

THE ABCOM CORP. (d)—C-68  
AMERICAN LIGHTWAVE SYSTEMS INC. (m)—C-69  
AMERICAN PHOTONICS INC. (m)—C-70  
ARTEL COMMUNICATIONS CORP. (m)—C-72  
CABLEWAVE SYSTEMS (m)—C-75  
CATEL TELECOMMUNICATIONS (m)—C-75  
GENERAL OPTRONICS CORP. (m)—C-83  
THE GRASS VALLEY GROUP (m)—C-84  
LAKE SYSTEMS CORP. (d)—C-88  
FRED A. NUDD CORP. (r)—C-94  
PREFORMED LINE PRODUCTS CO. (m)—C-96

TELESCRIPT INDUSTRIES CORP. (m)—C-103  
TIMES FIBER COMMUNICATIONS INC. (m)—C-104

### 0370-0300

#### —transmission links

THE ABCOM CORP. (d)—C-68  
AMERICAN LIGHTWAVE SYSTEMS INC. (m)—C-69  
AMERICAN PHOTONICS INC. (m)—C-70  
ARTEL COMMUNICATIONS CORP. (m)—C-72  
CABLEWAVE SYSTEMS (m)—C-75  
THE GRASS VALLEY GROUP (m)—C-84  
PREFORMED LINE PRODUCTS CO. (m)—C-96  
TELESCRIPT INDUSTRIES CORP. (m)—C-103  
TIMES FIBER COMMUNICATIONS INC. (m)—C-104

### 0370-0320

#### Optical Fiber Cable

AMERICAN LIGHTWAVE SYSTEMS INC. (m)—C-69  
AMERICAN PHOTONICS INC. (m)—C-70  
ANIXTER COMMUNICATIONS (d)—C-71  
ARTEL COMMUNICATIONS CORP. (d)—C-72  
BELDEN ELECTRONIC WIRE & CABLE (m)—C-73  
BIW CABLE SYSTEMS INC. (m)—C-73  
DECIBEL PRODUCTS INC. (m)—C-78  
LIGHTING ELECTRIC OF PENNSYLVANIA INC. (r)—C-89  
MIDLAND METALS CORP. (d)—C-92  
QUALITY VIDEO SUPPLY CORP. (d)—C-97  
STEINBERG ELECTRONICS INC. (d)—C-101  
TAMAQUA CABLE PRODUCTS CORP. (m)—C-102

### 0370-0340

#### Pressurization Equipment

ANDREW CORP. (m)—C-70  
CONTINENTAL ELECTRONICS (d)—C-77  
DECIBEL PRODUCTS INC. (m)—C-78  
GENERAL MACHINE PRODUCTS CO. INC. (m)—C-83  
HARRIS CORP. (Broadcast Division) (d)—C-84  
LIGHTING ELECTRIC OF PENNSYLVANIA INC. (r)—C-89  
SHIVELY LABORATORIES INC. (m)—C-100  
TEPCO CORP. (d)—C-104

### 0370-0360

#### Security Seals & Fasteners

ANTSCO CORP. (m)—C-71  
BUDCO INC. (d)—C-74  
CABLE TV SUPPLY CO. INC. (d)—C-74  
LIGHTING ELECTRIC OF PENNSYLVANIA INC. (r)—C-89  
PICO PRODUCTS INC. (m & d)—C-96  
T. R. PITTS CO. (d)—C-96  
VIEWSONICS INC. (m)—C-108  
WEATHER SCAN INC. (d)—C-108

### 0370-0380

#### Special Applications Cable

ANDREW CORP. (m)—C-70  
ANIXTER COMMUNICATIONS (d)—C-71  
C.W.Y. ELECTRONICS (d)—C-78  
DECIBEL PRODUCTS INC. (m)—C-78  
LIGHTING ELECTRIC OF PENNSYLVANIA INC. (r)—C-89  
T. R. PITTS CO. (d)—C-96  
PLASTOID CORP. (m)—C-96  
QUALITY VIDEO SUPPLY CORP. (d)—C-97  
TRILOGY COMMUNICATIONS (m)—C-106

### 0370-0400

#### Splitters

ADAPT COMMUNICATION SUPPLY CO. INC. (d)—C-68  
ANIXTER CANADA INC. (d)—C-71  
ANIXTER COMMUNICATIONS (d)—C-71  
ANTRONIX INC. (m)—C-71  
ANTSCO CORP. (m)—C-71  
BLONDER-TONGUE LABORATORIES INC. (m)—C-73  
CABLE SERVICES CO. INC. (d)—C-74  
CABLE TV SUPPLY CO. INC. (d)—C-74  
CHANNEL MASTER (m)—C-76  
COIL AMERICAN TECHNOLOGY CO. (m)—C-77  
COLORMAX ELECTRONIC CORP. (d)—C-77  
COMSONICS INC. (d)—C-77  
C.W.Y. ELECTRONICS (d)—C-78  
DONLEY INTERNATIONAL INC. (d)—C-79  
ELECTROLINE TV EQUIPMENT INC. (m)—C-81

#### INTERCEPT COMMUNICATIONS PRODUCTS INC. (m)—C-86

JERROLD DIVISION (GENERAL INSTRUMENT CORP.) (m)—C-86

KDI ELECTRONICS (m)—C-87  
KES INC. (d)—C-87  
KEYSTONE ELECTRONICS CORP. (m & d & r)—C-87  
LIGHTING ELECTRIC OF PENNSYLVANIA INC. (r)—C-89  
LINDSAY SPECIALTY PRODUCTS (m)—C-89  
MAGNAVOX CATV SYSTEMS INC., A North American Philips Co. (m)—C-90  
MEGA HERTZ SALES (d)—C-92  
MICRO COMMUNICATIONS INC. (m)—C-92  
MICRO-SAT S/E INC. (d)—C-92  
MICROWAVE FILTER CO. INC. (m)—C-92  
FRED A. NUDD CORP. (d & r)—C-94  
PECA INC. (m)—C-95  
PICO PRODUCTS INC. (m & d)—C-96  
T. R. PITTS CO. (d)—C-96  
QUALITY VIDEO SUPPLY CORP. (d)—C-97  
RMS ELECTRONICS INC./CATV DIVISION (m)—C-98  
S.A.L. COMMUNICATIONS INC. (d)—C-99  
SCIENTIFIC-ATLANTA INC. (m)—C-99  
SHIVELY LABORATORIES INC. (m)—C-100  
SIGNAL VISION INC. (d)—C-100  
TEPCO CORP. (d)—C-104  
VIEWSONICS INC. (m)—C-108  
WEATHER SCAN INC. (d)—C-108  
WIDE BAND ENGINEERING CO. (m)—C-108

### 0370-0420

#### Taps

ADAPT COMMUNICATION SUPPLY CO. INC. (d)—C-68  
ANIXTER CANADA INC. (d)—C-71  
ANIXTER COMMUNICATIONS (d)—C-71  
ANTRONIX INC. (m)—C-71  
ANTSCO CORP. (m)—C-71  
BLONDER-TONGUE LABORATORIES INC. (m)—C-73  
CABLE SERVICES CO. INC. (d)—C-74  
CABLE TV SUPPLY CO. INC. (d)—C-74  
CHANNEL MASTER (m)—C-76  
COIL AMERICAN TECHNOLOGY CO. (m)—C-77  
COLORMAX ELECTRONIC CORP. (d)—C-77  
COMSONICS INC. (d)—C-77  
C.W.Y. ELECTRONICS (d)—C-78  
DONLEY INTERNATIONAL INC. (d)—C-79  
EAGLE COMTRONICS INC. (m)—C-80  
ELECTROLINE TV EQUIPMENT INC. (m)—C-81  
EM ELECTRONICS INC. (d)—C-81  
INTERCEPT COMMUNICATIONS PRODUCTS INC. (m)—C-86  
JERROLD DIVISION (GENERAL INSTRUMENT CORP.) (m)—C-86  
KES INC. (d)—C-87  
KEYSTONE ELECTRONICS CORP. (m & d & r)—C-87

LIGHTING ELECTRIC OF PENNSYLVANIA INC. (r)—C-89  
LINDSAY SPECIALTY PRODUCTS (m)—C-89  
MAGNAVOX CATV SYSTEMS INC., A North American Philips Co. (m)—C-90  
MEGA HERTZ SALES (d)—C-92  
MICRO-SAT S/E INC. (d)—C-92  
PECA INC. (m)—C-95  
T. R. PITTS CO. (d)—C-96  
RMS ELECTRONICS INC./CATV DIVISION (m)—C-98  
RMT ENGINEERING INC. (d)—C-98  
S.A.L. COMMUNICATIONS INC. (d)—C-99  
SATELLITE SIGNALS INC. (d)—C-99  
SCIENTIFIC-ATLANTA INC. (m)—C-99  
SIGNAL VISION INC. (d)—C-100  
TELE-WIRE SUPPLY CORP. (d)—C-103  
TONER CABLE EQUIPMENT INC. (d)—C-106  
VIEWSONICS INC. (m)—C-108  
WEATHER SCAN INC. (d)—C-108  
WIDE BAND ENGINEERING CO. (m)—C-108

### 0370-0440

#### —aerial

ADAPT COMMUNICATION SUPPLY CO. INC. (d)—C-68  
COIL AMERICAN TECHNOLOGY CO. (m)—C-77  
COLORMAX ELECTRONIC CORP. (d)—C-77  
EAGLE COMTRONICS INC. (m)—C-80  
INTERCEPT COMMUNICATIONS PRODUCTS INC. (m)—C-86  
JERROLD DIVISION (GENERAL INSTRUMENT CORP.) (m)—C-86  
KES INC. (d)—C-87  
KEYSTONE ELECTRONICS CORP. (m & d & r)—C-87  
LINDSAY SPECIALTY PRODUCTS (m)—C-89  
MAGNAVOX CATV SYSTEMS INC., A North American Philips Co. (m)—C-90  
RMS ELECTRONICS INC./CATV DIVISION (m)—C-98  
RMT ENGINEERING INC. (d)—C-98  
S.A.L. COMMUNICATIONS INC. (d)—C-99  
SCIENTIFIC-ATLANTA INC. (m)—C-99  
SIGNAL VISION INC. (d)—C-100  
TONER CABLE EQUIPMENT INC. (d)—C-106  
WEATHER SCAN INC. (d)—C-108

### 0370-0460

#### —directional

ADAPT COMMUNICATION SUPPLY CO. INC. (d)—C-68  
ANTRONIX INC. (m)—C-71  
ANTSCO CORP. (m)—C-71  
BLONDER-TONGUE LABORATORIES INC. (m)—C-73  
COIL AMERICAN TECHNOLOGY CO. (m)—C-77  
COLORMAX ELECTRONIC CORP. (d)—C-77  
EAGLE COMTRONICS INC. (m)—C-80  
ELECTROLINE TV EQUIPMENT INC. (m)—C-81  
INTERCEPT COMMUNICATIONS PRODUCTS INC. (m)—C-86  
JERROLD DIVISION (GENERAL INSTRUMENT CORP.) (m)—C-86  
KES INC. (d)—C-87  
KEYSTONE ELECTRONICS CORP. (m & d & r)—C-87  
LINDSAY SPECIALTY PRODUCTS (m)—C-89  
MAGNAVOX CATV SYSTEMS INC., A North American Philips Co. (m)—C-90  
MICRO-SAT S/E INC. (d)—C-92  
PECA INC. (m)—C-95  
RMS ELECTRONICS INC./CATV DIVISION (m)—C-98  
RMT ENGINEERING INC. (d)—C-98  
S.A.L. COMMUNICATIONS INC. (d)—C-99  
SCIENTIFIC-ATLANTA INC. (m)—C-99  
SHIVELY LABORATORIES INC. (m)—C-100  
SIGNAL VISION INC. (d)—C-100  
TONER CABLE EQUIPMENT INC. (d)—C-106

VIEWSONICS INC. (m)—C-108  
 WEATHER SCAN INC. (d)—C-108  
 WIDE BAND ENGINEERING CO. (m)—C-108

**0370-0480**

—multitap

ANTRONIX INC. (m)—C-71  
 ANTSCO CORP. (m)—C-71  
 BLONDER-TONGUE LABORATORIES INC. (m)—C-73  
 COIL AMERICAN TECHNOLOGY CO. (m)—C-77  
 COLORMAX ELECTRONIC CORP. (d)—C-77  
 EAGLE COMTRONICS INC. (m)—C-80  
 ELECTROLINE TV EQUIPMENT INC. (m)—C-81  
**INTERCEPT COMMUNICATIONS PRODUCTS INC.** (m)—C-86  
 KES INC. (d)—C-87  
 KEYSTONE ELECTRONICS CORP. (m & d & r)—C-87  
 LINDSAY SPECIALTY PRODUCTS (m)—C-89  
 MAGNAVOX CATV SYSTEMS INC., A North American Philips Co. (m)—C-90  
 RMS ELECTRONICS INC./CATV DIVISION (m)—C-98  
 RMT ENGINEERING INC. (d)—C-98  
 S.A.L. COMMUNICATIONS INC. (d)—C-99  
 SCIENTIFIC-ATLANTA INC. (m)—C-99  
 SIGNAL VISION INC. (d)—C-100  
 TONER CABLE EQUIPMENT INC. (d)—C-106  
 VIEWSONICS INC. (m)—C-108

**0370-0500**

—pedestal

ANTRONIX INC. (m)—C-71  
 ANTSCO CORP. (m)—C-71  
 CHANNELL COMMERCIAL CORP. (m)—C-76  
 COIL AMERICAN TECHNOLOGY CO. (m)—C-77  
 COLORMAX ELECTRONIC CORP. (d)—C-77  
 DIAMOND COMMUNICATION PRODUCTS INC. (m)—C-79  
 EAGLE COMTRONICS INC. (m)—C-80  
 ELECTROLINE TV EQUIPMENT INC. (m)—C-81  
 INDIANA PRESSED STEEL (m)—C-86  
**INTERCEPT COMMUNICATIONS PRODUCTS INC.** (m)—C-86  
 KES INC. (d)—C-87  
 LINDSAY SPECIALTY PRODUCTS (m)—C-89  
 MAGNAVOX CATV SYSTEMS INC., A North American Philips Co. (m)—C-90  
 MICRO-SAT S/E INC. (d)—C-92  
 RMS ELECTRONICS INC./CATV DIVISION (m)—C-98  
 RMT ENGINEERING INC. (d)—C-98  
 S.A.L. COMMUNICATIONS INC. (d)—C-99  
 SIGNAL VISION INC. (d)—C-100  
 TONER CABLE EQUIPMENT INC. (d)—C-106  
 VIEWSONICS INC. (m)—C-108  
 WEATHER SCAN INC. (d)—C-108

**0370-0520**

**Terminal Equipment**

THE ABCOM CORP. (d)—C-68  
 ADAPT COMMUNICATION SUPPLY CO. INC. (d)—C-68  
 ADC TELECOMMUNICATIONS INC. (m)—C-68  
 ANIXTER CANADA INC. (d)—C-71

ANIXTER COMMUNICATIONS (d)—C-71  
 CABLE SERVICES CO. INC. (d)—C-74  
 CABLE TV SUPPLY CO. INC. (d)—C-74  
 COIL AMERICAN TECHNOLOGY CO. (m)—C-77  
 JERRY CONN ASSOCIATES INC. (d)—C-77  
 C.W.Y. ELECTRONICS (m)—C-78  
 INDIANA PRESSED STEEL (m)—C-86  
**INTERCEPT COMMUNICATIONS PRODUCTS INC.** (m)—C-86  
 LAKE SYSTEMS CORP. (d)—C-88  
 LIGHTING ELECTRIC OF PENNSYLVANIA INC. (r)—C-89  
 FRED A. NUDD CORP. (r)—C-94  
 T. R. PITTS CO. (d)—C-96  
 SATELLITE SIGNALS INC. (m)—C-99  
 SIGNAL VISION INC. (d)—C-100  
 SYNCHRONOUS COMMUNICATIONS INC. (m)—C-102  
 TELE-WIRE SUPPLY CORP. (d)—C-103  
 TONER CABLE EQUIPMENT INC. (d)—C-106

**0370-0540**

—service boxes

ADAPT COMMUNICATION SUPPLY CO. INC. (d)—C-68  
 BENNER-NAWMAN INC. (m)—C-73  
 CABLETEK CENTER PRODUCTS INC. (m & d)—C-74  
 CHANNELL COMMERCIAL CORP. (m)—C-76  
 COIL AMERICAN TECHNOLOGY CO. (m)—C-77  
 THE GEORGE-INGRAHAM CORP. (m)—C-83  
 INDIANA PRESSED STEEL (m)—C-86  
 LIGHTING ELECTRIC OF PENNSYLVANIA INC. (r)—C-89  
 FRED A. NUDD CORP. (r)—C-94  
 PROPEL INC. (m)—C-97  
 SIGNAL VISION INC. (d)—C-100  
 TONER CABLE EQUIPMENT INC. (d)—C-106  
 WEATHER SCAN INC. (d)—C-108

**0370-0560**

—service boxes—exterior

ADAPT COMMUNICATION SUPPLY CO. INC. (d)—C-68  
 BENNER-NAWMAN INC. (m)—C-73  
 CABLETEK CENTER PRODUCTS INC. (m & d)—C-74  
 COIL AMERICAN TECHNOLOGY CO. (m)—C-77  
 DIAMOND COMMUNICATION PRODUCTS INC. (m)—C-79  
 THE GEORGE-INGRAHAM CORP. (m)—C-83  
 INDIANA PRESSED STEEL (m)—C-86  
 FRED A. NUDD CORP. (r)—C-94  
 PROPEL INC. (m)—C-97  
 SIGNAL VISION INC. (d)—C-100  
 TONER CABLE EQUIPMENT INC. (d)—C-106

**0370-0580**

—service boxes—interior

ADAPT COMMUNICATION SUPPLY CO. INC. (d)—C-68  
 BENNER-NAWMAN INC. (m)—C-73  
 CABLETEK CENTER PRODUCTS INC. (m & d)—C-74  
 COIL AMERICAN TECHNOLOGY CO. (m)—C-77  
 THE GEORGE-INGRAHAM CORP. (m)—C-83

INDIANA PRESSED STEEL (m)—C-86  
 MICRO-NOW INSTRUMENT CO. INC. (m)—C-92  
 PROPEL INC. (m)—C-97  
 SIGNAL VISION INC. (d)—C-100  
 TECHNI-TOOL INC. (d)—C-102  
 TONER CABLE EQUIPMENT INC. (d)—C-106

**0370-0590**

**Test Equipment**  
 (see TEST & MEASUREMENT EQUIPMENT)

**0370-0600**

**Transmission Line Equipment**

ANIXTER CANADA INC. (d)—C-71  
 ANIXTER COMMUNICATIONS (d)—C-71  
 CABLE TV SUPPLY CO. INC. (d)—C-74  
 CELWAVE (m & d)—C-75  
 COMSONICS INC. (d & r)—C-77  
 C.W.Y. ELECTRONICS (d)—C-78  
 DIELECTRIC COMMUNICATIONS (m)—C-79  
 ELECTRONICS, MISSILES & COMMUNICATIONS INC. (d)—C-81  
 THE GEORGE-INGRAHAM CORP. (m)—C-83  
 JAMPRO ANTENNAS INC. (d)—C-86  
 LEAR SIEGLER INC. (m & d & r)—C-89  
 LIGHTING ELECTRIC OF PENNSYLVANIA INC. (r)—C-89  
 MAGNAVOX CATV SYSTEMS INC., A North American Philips Co. (m)—C-90  
 MEGA HERTZ SALES (d)—C-92  
 MICRO COMMUNICATIONS INC. (m)—C-92  
 FRED A. NUDD CORP. (r)—C-94  
 PENN STATE CABLE COMMUNICATIONS (r)—C-95  
 T. R. PITTS CO. (d)—C-96  
 QUALITY RF SERVICES INC. (m & r)—C-97  
 RMT ENGINEERING INC. (d & r)—C-98  
 SATELLITE SIGNALS INC. (d)—C-99  
 SHIVELY LABORATORIES INC. (m)—C-100  
 VIEWSONICS INC. (m)—C-108

**0370-0620**

—line extenders

ADAPT COMMUNICATION SUPPLY CO. INC. (d)—C-68  
 BROADBAND ENGINEERING INC. (m)—C-74  
 CABLE-LOCK CONNECTORS LTD. (m)—C-74  
 CENTURY ELECTRONICS SERVICE LTD. (d & r)—C-76  
 JERRY CONN ASSOCIATES INC. (d)—C-77  
 dB COMMUNICATIONS INC. (d)—C-78  
 DEK INC. (d)—C-78  
 ELECTROLINE TV EQUIPMENT INC. (m)—C-81  
 KEYSTONE ELECTRONICS CORP. (d)—C-87  
 LIGHTING ELECTRIC OF PENNSYLVANIA INC. (r)—C-89  
 LINDSAY SPECIALTY PRODUCTS (m)—C-89  
 MAGNAVOX CATV SYSTEMS INC., A North American Philips Co. (m)—C-90  
 MICRO-SAT S/E INC. (d)—C-92  
 FRED A. NUDD CORP. (r)—C-94  
 QUALITY RF SERVICES INC. (m & d & r)—C-97  
 RMT ENGINEERING INC. (d & r)—C-98  
 SCIENTIFIC-ATLANTA INC. (m)—C-99  
 SIGNAL VISION INC. (d)—C-100  
 VIEWSONICS INC. (m)—C-108  
 WEATHER SCAN INC. (d)—C-108

**0370-0640**

—splice shields

ADAPT COMMUNICATION SUPPLY CO. INC. (d)—C-68  
 LIGHTING ELECTRIC OF PENNSYLVANIA INC. (r)—C-89  
 FRED A. NUDD CORP. (r)—C-94  
 PLASTOID CORP. (m)—C-96  
 RMT ENGINEERING INC. (d)—C-98  
 SIGNAL VISION INC. (d)—C-100  
 VIEWSONICS INC. (m)—C-108

**0370-0650**

**Trunk & Feeder Cable**

(see Coaxial Cable in this category)

**0380**

**TWO-WAY SYSTEMS**

**0380-0020**

**Coaxial Relays**

ANTENNA TECHNOLOGY CORP. (m)—C-71  
 CABLE SERVICES CO. INC. (d)—C-74  
 COMSONICS INC. (m & d & r)—C-77  
 C.W.Y. ELECTRONICS (d)—C-78  
 DECIBEL PRODUCTS INC. (m)—C-78  
 DOW-KEY MICROWAVE CORP. (m)—C-79  
 PECA INC. (m)—C-95  
 TELE-WIRE SUPPLY CORP. (d)—C-103  
 WIDE BAND ENGINEERING CO. (m)—C-108

**0380-0040**

—RF/IF sensing

DECIBEL PRODUCTS INC. (m)—C-78  
 DOW-KEY MICROWAVE CORP. (m)—C-79  
 NARDA MICROWAVE CORP. (m)—C-94

**0380-0060**

—standard

AMERICAN LIGHTWAVE SYSTEMS INC. (m)—C-69  
 DOW-KEY MICROWAVE CORP. (m)—C-79

**0380-0100**

**RF Equipment-PTV Scramblers**

BLONDER-TONGUE LABORATORIES INC. (m)—C-73  
 CABLE SERVICES CO. INC. (d)—C-74  
 CABLE TV SUPPLY CO. INC. (d)—C-74  
 COMPREHENSIVE VIDEO SUPPLY CORP. (d)—C-77  
 COMSONICS INC. (r)—C-77  
 DELTA BENCO CASCADE LTD. (m)—C-78  
**INTERCEPT COMMUNICATIONS PRODUCTS INC.** (m)—C-86  
 ITS CORP. (m)—C-86  
**MIDWEST CORP.** (d)—C-92  
 T. R. PITTS CO. (d)—C-96  
 SCIENTIFIC-ATLANTA INC. (m)—C-99

# 0400—COMPUTER SYSTEMS & ACCESSORIES

## 0400-0020

### Computer Systems

A. F. ASSOCIATES INC. (m)—C-68  
ADAMS-RUSSELL ELECTRONICS INC. (Arvis Div.) (m)—C-68  
ADVANCED MUSIC SYSTEMS-CALREC (m & d)—C-68  
ALLIED ELECTRONICS (a div. of Digitech Inc.) (d)—C-69  
ALPHA TECHNOLOGIES INC. (d)—C-69  
AURORA SYSTEMS (m)—C-72  
CABLEDATA (d)—C-74  
CABLETEK (m & d & r)—C-74  
CAT SYSTEMS INC. (m)—C-75  
COMPUTER PROMPTING CORP. (m & d)—C-77  
CONTROL TECHNOLOGY INC. (d)—C-77  
DATA CENTER MANAGEMENT INC. (m & d)—C-78  
DIALOGIC COMMUNICATIONS CORP. (m)—C-79  
DIGITAL ARTS (m)—C-79  
EECO INC. (m)—C-80  
HEWLETT-PACKARD CO. (m)—C-84  
IGM COMMUNICATIONS (m)—C-84  
MEDIA COMPUTING INC. (m)—C-92  
MEGA HERTZ SALES (d)—C-92  
MPB TECHNOLOGIES INC. (m & d)—C-93  
ROHDE & SCHWARZ POLARAD INC. (m)—C-98  
SATELLITE SIGNALS INC. (d)—C-99  
SOLL INC. (m & d)—C-100  
TAPSCAN INC., TVSCAN DIV. (m)—C-102  
TOCOM DIV., GENERAL INSTRUMENT CORP. (m)—C-104  
TONER CABLE COMPUTER SYSTEMS (m)—C-106  
TONER CABLE EQUIPMENT INC. (d)—C-106  
TRANSFORMATIONS (r)—C-106  
VIDEO DESIGN PRO (d)—C-108  
VIDEOMEDIA (m)—C-108

## 0400-0040

### —business/accounting

ADAMS-RUSSELL ELECTRONICS INC. (Arvis Div.) (m)—C-68  
CABLEDATA (d)—C-74  
CABLETEK (m & d & r)—C-74  
GENERAL INSTRUMENT CORP. (CABLE HOME GROUP) (m)—C-83  
HEWLETT-PACKARD CO. (m)—C-84  
SATELLITE SIGNALS INC. (m)—C-99  
TONER CABLE COMPUTER SYSTEMS (m)—C-106  
TONER CABLE EQUIPMENT INC. (d)—C-106  
VIDEO DESIGN PRO (m)—C-108  
VIDEOMEDIA (m)—C-108

## 0400-0060

### —broadcast mono

ADAMS-RUSSELL ELECTRONICS INC. (Arvis Div.) (m)—C-68  
ARTEL COMMUNICATIONS CORP. (m)—C-72  
BROADCAST AUTOMATION INC. (d & r)—C-74  
IGM COMMUNICATIONS (m)—C-84  
LAKE SYSTEMS CORP. (m)—C-88  
ROHDE & SCHWARZ POLARAD INC. (m)—C-98  
VIDEOMEDIA (m)—C-108  
VITAL INDUSTRIES INC. (m)—C-108

## 0400-0080

### —broadcast mono—modular

ARTEL COMMUNICATIONS CORP. (m)—C-72

## 0400-0100

### —broadcast stereo

ADAMS-RUSSELL ELECTRONICS INC. (Arvis Div.) (m)—C-68  
ARTEL COMMUNICATIONS CORP. (m)—C-72  
BROADCAST AUTOMATION INC. (d & r)—C-74  
IGM COMMUNICATIONS (m)—C-84  
LAKE SYSTEMS CORP. (m)—C-88  
ROHDE & SCHWARZ POLARAD INC. (m)—C-98  
TELE-WIRE SUPPLY CORP. (d)—C-103  
VIDEOMEDIA (m)—C-108  
VITAL INDUSTRIES INC. (m)—C-108

## 0400-0120

### —broadcast stereo—modular

ARTEL COMMUNICATIONS CORP. (m)—C-72

## 0400-0140

### —newsroom

BASYS INTERNATIONAL LTD. (m & d)—C-73  
COMPUTER PROMPTING CORP. (m & d)—C-77  
DATA CENTER MANAGEMENT INC. (m & d)—C-78  
LAKE SYSTEMS CORP. (d)—C-88  
MEDIA COMPUTING INC. (m)—C-92  
VIDEO DATA SYSTEMS (m)—C-108

## 0400-0160

### —portable for remotes

ARTEL COMMUNICATIONS CORP. (m)—C-72  
COMPUTER PROMPTING CORP. (m & d)—C-77  
DATA CENTER MANAGEMENT INC. (m & d)—C-78  
HEWLETT-PACKARD CO. (m)—C-84  
IGM COMMUNICATIONS (m)—C-84  
MATCO (m)—C-90

## 0400-0180

### —recording studio

AUDIO KINETICS LTD. (m)—C-72  
COMPUTER PROMPTING CORP. (m & d)—C-77  
T. R. PITTS CO. (d)—C-96  
SOLID STATE LOGIC INC. (m)—C-100

## 0400-0200

### —routing

ADAMS-RUSSELL ELECTRONICS INC. (Arvis Div.) (m)—C-68  
BSM BROADCAST SYSTEMS INC. (m)—C-74  
CABLEDATA (d)—C-74  
CATEL TELECOMMUNICATIONS (m)—C-75

CENTRAL DYNAMICS LTD. (m & r)—C-76  
THE GRASS VALLEY GROUP (m)—C-84  
3M CO.(Broadcast & Related Products Div.) (m)—C-92

## 0400-0220

### —traffic/programming

ADAMS-RUSSELL ELECTRONICS INC. (Arvis Div.) (m)—C-68  
ALAMAR ELECTRONICS USA INC. (m)—C-68  
CABLEDATA (d)—C-74  
CHANNELMATIC INC. (m)—C-76  
THE GRASS VALLEY GROUP (m)—C-84  
MERLIN ENGINEERING WORKS (m)—C-92  
ODETICS INC. (Broadcast Division) (m)—C-95  
VITAL INDUSTRIES INC. (m)—C-108

## 0400-0240

### —TV production

ARTEL COMMUNICATIONS CORP. (m)—C-72  
AURORA SYSTEMS (m)—C-72  
CENTRAL DYNAMICS LTD. (m & r)—C-76  
COMPUTER PROMPTING CORP. (m & d)—C-77  
DEL COMPU-CABLE SYSTEMS INC. (m)—C-78  
EECO INC. (m)—C-80  
THE GRASS VALLEY GROUP (m)—C-84  
IGM COMMUNICATIONS (m)—C-84  
INTERAND CORP. (m)—C-86  
LAKE SYSTEMS CORP. (d)—C-88  
LENCO INC. (Electronics Div.) (m)—C-89  
MATCO (m)—C-90  
3M CO.(Broadcast & Related Products Div.) (m)—C-92  
Q-TV/TELESYNC (div. of Q-CO Industries Inc.) (m & d)—C-97  
SOLID STATE LOGIC INC. (m)—C-100  
TELESCRIPT INC. (m)—C-103  
TRANSFORMATIONS (r)—C-106  
VERTIGO SYSTEMS INTERNATIONAL INC. (m)—C-107  
VIDEO ASSOCIATES LABS INC. (m)—C-107  
VIDEO DATA SYSTEMS (m)—C-108

## 0400-0260

### —weather

ALDEN ELECTRONICS INC. (m)—C-68  
AURORA SYSTEMS (m)—C-72  
DEL COMPU-CABLE SYSTEMS INC. (m)—C-78  
THE GRASS VALLEY GROUP (m)—C-84  
TEXAS ELECTRONICS INC. (m)—C-104  
VIDEO ASSOCIATES LABS INC. (m)—C-107

## 0400-0280

### Modems

ALPHA TECHNOLOGIES INC. (d)—C-69  
AMERICAN LIGHTWAVE SYSTEMS INC. (m)—C-69  
ARTEL COMMUNICATIONS CORP. (m)—C-72  
CABLEDATA (d)—C-74  
CAT SYSTEMS INC. (m)—C-75  
COLORMAX ELECTRONIC CORP. (d)—C-77  
DEL COMPU-CABLE SYSTEMS INC. (m)—C-78

ELECTROHOME LTD. (m)—C-81  
FAIRCHILD DATA CORP. (m)—C-82  
FM SYSTEMS INC. (m & d)—C-82  
HEWLETT-PACKARD CO. (m)—C-84  
LAKE SYSTEMS CORP. (d)—C-88  
MEGA HERTZ SALES (d)—C-92  
PARALLEX CORP. (d)—C-95  
SOLL INC. (d)—C-100  
TELE-WIRE SUPPLY CORP. (d)—C-103

## 0400-0300

### —analog

AMERICAN LIGHTWAVE SYSTEMS INC. (m)—C-69  
ARTEL COMMUNICATIONS CORP. (m)—C-72  
CABLEDATA (d)—C-74  
MICRODYNE CORP. (m)—C-92

## 0400-0320

### —digital

ARTEL COMMUNICATIONS CORP. (m)—C-72  
CABLEDATA (d)—C-74

## 0400-0340

### Software (see also SERVICES)

ADAMS-RUSSELL ELECTRONICS INC. (Arvis Div.) (m)—C-68  
ADVANCED MUSIC SYSTEMS-CALREC (m & d)—C-68  
BSM BROADCAST SYSTEMS INC. (m)—C-74  
CABLEDATA (m & d)—C-74  
CABLETEK (m & d & r)—C-74  
CAT SYSTEMS INC. (m)—C-75  
COMPUTER PROMPTING CORP. (m & d)—C-77  
DATA CENTER MANAGEMENT INC. (m & r & d)—C-78  
DIGITAL ARTS (m)—C-79  
ELECTROHOME LTD. (m)—C-81  
GENERAL INSTRUMENT CORP. (CABLE HOME GROUP) (m)—C-83  
HEWLETT-PACKARD CO. (m)—C-84  
JVC CO. OF AMERICA (m)—C-87  
MEDIA COMPUTING INC. (m)—C-92  
MPB TECHNOLOGIES INC. (m & d)—C-93  
PARALLEX CORP. (d)—C-95  
SATELLITE SIGNALS INC. (d)—C-99  
SOLID STATE LOGIC INC. (m)—C-100  
SOLL INC. (d)—C-100  
STRATA MARKETING (d)—C-101  
TAPSCAN INC., TVSCAN DIV. (m)—C-102  
TELE-ENGINEERING CORP. (m)—C-103  
TOCOM DIV., GENERAL INSTRUMENT CORP. (m)—C-104  
VERTIGO SYSTEMS INTERNATIONAL INC. (m)—C-107  
VIDEO DESIGN PRO (m)—C-108  
WAVETEK RF PRODUCTS INC. (m)—C-108

## 0400-0360

### —prepackaged

ADAMS-RUSSELL ELECTRONICS INC. (Arvis Div.) (m)—C-68  
ADVANCED MUSIC SYSTEMS-CALREC (m & d)—C-68  
CABLEDATA (m & d)—C-74

- |   |   |   |   |
|---|---|---|---|
| CABLETEK (m & d & r)—C-74   | TELE-ENGINEERING CORP. (m)—C-103                  | CAT SYSTEMS INC. (m)—C-75                               | OETICS INC. (Broadcast Division) (m)—C-95       |
| COMPUTER PROMPTING CORP. (m & d)—<br>CDATA CENTER MANAGEMENT INC. (m &<br>r & d)—C-78 | TOCOM DIV., GENERAL INSTRUMENT CORP.<br>(m)—C-104 | COMPUTER PROMPTING CORP. (m &<br>d)—C-77                | PARALLEX CORP. (d)—C-95                         |
| HEWLETT-PACKARD CO. (m)—C-84  | TRANSFORMATIONS (r)—C-106                         | DATA CENTER MANAGEMENT INC. (m & r &<br>d)—C-78         | ROHDE & SCHWARZ POLARAD INC.<br>(m)—C-98        |
| MEDIA COMPUTING INC. (m)—C-92   | VIDEO DESIGN PRO (m)—C-108                        | DIALOGIC COMMUNICATIONS CORP.<br>(m)—C-79               | SOLL INC. (d)—C-100                             |
| MERLIN ENGINEERING WORKS (m)—C-92   | WAVETEK RF PRODUCTS INC. (m)—C-108                | GENERAL INSTRUMENT CORP. (CABLE<br>HOME GROUP) (m)—C-83 | TAPSCAN INC., TVSCAN DIV. (m)—C-102             |
| 3M CO. (Broadcast & Related Products Div.)<br>(m)—C-92                                | <b>0400-0380</b><br><b>—customized</b>            | HEWLETT-PACKARD CO. (m)—C-84                            | TELE-ENGINEERING CORP. (m)—C-103                |
| PARALLEX CORP. (d)—C-95   | ADVANCED MUSIC SYSTEMS-CALREC (m &<br>d)—C-68     | IMMAD BROADCAST SERVICES (d & r)—C-84                   | TELESCRIPT INC. (m)—C-103                       |
| ROHDE & SCHWARZ POLARAD INC.<br>(m)—C-98  | BSM BROADCAST SYSTEMS INC. (m)—C-74               | MEDIA COMPUTING INC. (m)—C-92                           | VERTIGO SYSTEMS INTERNATIONAL INC.<br>(m)—C-107 |
| TAPSCAN INC., TVSCAN DIV. (m)—C-102   |   | MERLIN ENGINEERING WORKS (m)—C-92                       | VIDEO DESIGN PRO (m)—C-108                      |

## SATELLITE WEEK

The weekly newsletter of international satellite communications.

For information, call **(202) 872-9200**.

# 0500—MDS/MICROWAVE EQUIPMENT & SUPPLIES

## 0500-0010

### Communications Systems

ANTENNA TECHNOLOGY CORP. (m)—C-71  
ARTEL COMMUNICATIONS CORP. (m)—C-72  
**THE CAMERA MART INC. (d & r)—C-75**  
CHANNEL MASTER (m)—C-76  
COMWAVE (m & d & r)—C-77  
DECIBEL PRODUCTS INC. (m)—C-78  
DELTA BENCO CASCADE LTD. (m)—C-78  
DYNAIR ELECTRONICS INC. (m)—C-80  
DYNATECH DATA SYSTEMS (m)—C-80  
GLOBAL SYSTEMS CORP. (m)—C-83  
HARRIS FARINON (m & r)—C-84  
INTERNATIONAL MICROWAVE CORP. (m)—C-86  
ITS CORP. (m)—C-86  
LAKE SYSTEMS CORP. (d)—C-88  
LIGHTING ELECTRIC OF PENNSYLVANIA INC. (r)—C-89  
LORAL TERRACOM (m)—C-89  
MARCONI COMMUNICATION SYSTEMS LTD. (m)—C-90  
**MIDWEST COMMUNICATIONS CORP. (d)—C-92**  
MOTOROLA INC., COMMUNICATIONS SECTION (m)—C-93  
T. R. PITTS CO. (d)—C-96  
ROCKWELL INTERNATIONAL CORP. (m)—C-98  
WALTON TOWERS INC. (r)—C-108  
WEGENER COMMUNICATIONS INC. (m)—C-108

## 0500-0020

### Connectors

ADAPT COMMUNICATION SUPPLY CO. INC. (d)—C-68  
AUGAT LRC/VITEK (m)—C-72  
CABLE TV SUPPLY CO. INC. (d)—C-74  
CABLE-LOCK CONNECTORS LTD. (m)—C-74  
CABLEWAVE SYSTEMS (m)—C-75  
CAM-LOK INC. (m)—C-75  
COLORMAX ELECTRONIC CORP. (d)—C-77  
DECIBEL PRODUCTS INC. (m)—C-78  
GILBERT ENGINEERING CO. INC. (m)—C-83  
GLOBAL SYSTEMS CORP. (m)—C-83  
HEWLETT-PACKARD CO. (m)—C-84  
INTERNATIONAL MICROWAVE CORP. (m)—C-86  
KINGS ELECTRONICS CO. INC. (m)—C-87  
LEMO USA INC. (m & d)—C-89  
T. R. PITTS CO. (d)—C-96  
PYRAMID INDUSTRIES INC. (m)—C-97  
RMS ELECTRONICS INC./CATV DIVISION (m)—C-98  
STEINBERG ELECTRONICS INC. (d)—C-101  
TEMTRON ELECTRONICS (d)—C-103  
**TRIMM INC. (m)—C-106**  
TROMPETER ELECTRONICS INC. (m)—C-106  
VIEWSONICS INC. (m)—C-108

## 0500-0040

### Frequency Coordination Equipment

INTERNATIONAL MICROWAVE CORP. (m)—C-86

## 0500-0060

### MDS Equipment

ANTENNA TECHNOLOGY CORP. (m)—C-71  
ARTEL COMMUNICATIONS CORP. (m)—C-72

BRAD CABLE ELECTRONICS INC. (r)—C-73  
CHANNEL MASTER (m)—C-76  
COMWAVE (m & d & r)—C-77  
DONLEY INTERNATIONAL INC. (d)—C-79  
ELECTRONICS, MISSILES & COMMUNICATIONS INC. (m)—C-81  
GLOBAL SYSTEMS CORP. (m)—C-83  
INTERNATIONAL MICROWAVE CORP. (m)—C-86  
ITS CORP. (m)—C-86  
LANDY ASSOCIATES INC. (d)—C-88  
MICRO COMMUNICATIONS INC. (m)—C-92  
ROHN (m)—C-98  
VIEWSONICS INC. (m)—C-108  
ZENITH ELECTRONICS CORP. (m)—C-109

## 0500-0080

### —AML Systems

DONLEY INTERNATIONAL INC. (d)—C-79  
GLOBAL SYSTEMS CORP. (m)—C-83  
INTERNATIONAL MICROWAVE CORP. (m)—C-86  
LIGHTING ELECTRIC OF PENNSYLVANIA INC. (r)—C-89

## 0500-0100

### —downconverters

CABLE TV SUPPLY CO. INC. (d)—C-74  
GARDINER COMMUNICATIONS CORP. (m)—C-82  
GLOBAL SYSTEMS CORP. (m)—C-83  
INTERNATIONAL MICROWAVE CORP. (m)—C-86

## 0500-0120

### MDS Systems

ARTEL COMMUNICATIONS CORP. (m)—C-72  
COMWAVE (m & d & r)—C-77  
ELECTRONICS, MISSILES & COMMUNICATIONS INC. (m)—C-81  
GLOBAL SYSTEMS CORP. (m)—C-83  
HARRIS FARINON (m & r)—C-84  
INTERNATIONAL MICROWAVE CORP. (m)—C-86  
ITS CORP. (m)—C-86  
MICRO COMMUNICATIONS INC. (m)—C-92  
MICRO-NOW INSTRUMENT CO. INC. (m)—C-92  
NURAD INC. (m)—C-94  
TELE-WIRE SUPPLY CORP. (d)—C-103  
ZENITH ELECTRONICS CORP. (m)—C-109

## 0500-0140

### Microwave Equipment

AIRTRON (div. of Litton Systems Inc.) (m)—C-68  
BRAD CABLE ELECTRONICS INC. (r)—C-73  
CATEL TELECOMMUNICATIONS (m)—C-75  
COMWAVE (m & d & r)—C-77  
FAIRCHILD DATA CORP. (m)—C-82  
GENERAL ELECTRIC CO. (CCTV Operation) (m)—C-83  
GLOBAL SYSTEMS CORP. (m)—C-83  
HARRIS CORP. (Broadcast Division) (m)—C-84  
HARRIS FARINON (m & r)—C-84

HUGHES MICROWAVE COMMUNICATIONS PRODUCTS (m)—C-84  
INTERNATIONAL MICROWAVE CORP. (m)—C-86  
ITS CORP. (m)—C-86  
LANDY ASSOCIATES INC. (d)—C-88  
LIGHTING ELECTRIC OF PENNSYLVANIA INC. (r)—C-89  
**LINES VIDEO SYSTEMS (d)—C-89**  
LORAL TERRACOM (m)—C-89  
MARTI ELECTRONICS INC. (m)—C-90  
MICRO-NOW INSTRUMENT CO. INC. (m)—C-92  
**MIDWEST COMMUNICATIONS CORP. (d)—C-92**  
NURAD INC. (m)—C-94  
RF TECHNOLOGY INC. (m)—C-98  
ROCKWELL INTERNATIONAL CORP. (m)—C-98  
TELE-WIRE SUPPLY CORP. (d)—C-103  
TEPCO CORP. (d)—C-104  
TOWNSEND BROADCAST SYSTEMS INC. (d)—C-106  
WALTON TOWERS INC. (r)—C-108

## 0500-0160

### —airborne

LIGHTING ELECTRIC OF PENNSYLVANIA INC. (r)—C-89  
NURAD INC. (m)—C-94  
RF TECHNOLOGY INC. (m)—C-98

## 0500-0180

### —antennas

AIRTRON (div. of Litton Systems Inc.) (m)—C-68  
**ANDREW CORP. (m)—C-70**  
ANTENNAS FOR COMMUNICATIONS (m)—C-71  
CABLEWAVE SYSTEMS (m)—C-75  
CHANNEL MASTER (m)—C-76  
COMWAVE (d)—C-77  
COMWEST (d)—C-77  
CONTINENTAL ELECTRONICS (d)—C-77  
DECIBEL PRODUCTS INC. (m)—C-78  
GLOBAL SYSTEMS CORP. (m)—C-83  
HOLZBERG INC. (d)—C-84  
LANCE INDUSTRIES (m)—C-88  
LIGHTING ELECTRIC OF PENNSYLVANIA INC. (r)—C-89  
LINDSAY SPECIALTY PRODUCTS (m)—C-89  
MARK ANTENNA PRODUCTS INC. (m)—C-90  
FRED A. NUDD CORP. (r)—C-94  
NURAD INC. (m)—C-94  
RADIATION SYSTEMS INC. (m)—C-97  
RF TECHNOLOGY INC. (m)—C-98  
SCALA ELECTRONIC CORP. (m)—C-99  
STEVENS TOWER CO. INC. (d & r)—C-101  
SWAGER COMMUNICATIONS INC. (m & r)—C-102  
TEPCO CORP. (d)—C-104  
TEXSCAN CORPORATION (m)—C-104  
TOWNSEND BROADCAST SYSTEMS INC. (d)—C-106  
WALTON TOWERS INC. (r)—C-108

## 0500-0200

### —central receivers

GLOBAL SYSTEMS CORP. (m)—C-83  
HARRIS FARINON (m & r)—C-84

LIGHTING ELECTRIC OF PENNSYLVANIA INC. (r)—C-89  
NURAD INC. (m)—C-94  
RF TECHNOLOGY INC. (m)—C-98

## 0500-0220

### —downconverters

GARDINER COMMUNICATIONS CORP. (m)—C-82  
GLOBAL SYSTEMS CORP. (m)—C-83  
ITS CORP. (m)—C-86  
LIGHTING ELECTRIC OF PENNSYLVANIA INC. (r)—C-89  
MARCONI COMMUNICATION SYSTEMS LTD. (m)—C-90  
TEXSCAN CORPORATION (m)—C-104

## 0500-0240

### —feed systems

LIGHTING ELECTRIC OF PENNSYLVANIA INC. (r)—C-89  
FRED A. NUDD CORP. (r)—C-94

## 0500-0260

### —filters

AIRTRON (div. of Litton Systems Inc.) (m)—C-68  
ANTENNAS FOR COMMUNICATIONS (m)—C-71  
BIRD ELECTRONIC CORP. (m & d)—C-73  
GLOBAL SYSTEMS CORP. (m)—C-83  
ITS CORP. (m)—C-86  
LEA DYNATECH INC. (m)—C-89  
LIGHTING ELECTRIC OF PENNSYLVANIA INC. (r)—C-89  
MICROLAB/FXR (m)—C-92  
MICROWAVE FILTER CO. INC. (m)—C-92  
RF TECHNOLOGY INC. (d)—C-98  
TELEVISION EQUIPMENT ASSOC. INC. (m)—C-103  
TEPCO CORP. (m)—C-104

## 0500-0280

### —intercity

HARRIS FARINON (m & r)—C-84  
INTERNATIONAL MICROWAVE CORP. (m)—C-86  
NURAD INC. (m)—C-94  
RF TECHNOLOGY INC. (m)—C-98  
ROCKWELL INTERNATIONAL CORP. (m)—C-98

## 0500-0300

### —portable ENG

HARRIS FARINON (m & r)—C-84  
IKEGAMI ELECTRONICS (U.S.A.) INC. (m)—C-84  
INTERNATIONAL MICROWAVE CORP. (m)—C-86  
LANDY ASSOCIATES INC. (d)—C-88  
**LINES VIDEO SYSTEMS (d)—C-89**  
MARTI ELECTRONICS INC. (m)—C-90  
**MIDWEST COMMUNICATIONS CORP. (d)—C-92**



## 0500—MDS/MICROWAVE EQUIPMENT & SUPPLIES

NURAD INC. (m)—C-94  
RF TECHNOLOGY INC. (m)—C-98  
TOWNSEND BROADCAST SYSTEMS INC.  
(d)—C-106

### 0500-0320

#### —preamplifiers

AVANTEK INC. (Telecommunications Div.) (m  
& r)—C-72  
GLOBAL SYSTEMS CORP. (m)—C-83  
HARRIS FARINON (m & r)—C-84  
NURAD INC. (m)—C-94  
RF TECHNOLOGY INC. (m)—C-98

### 0500-0340

#### —radomes

CABLEWAVE SYSTEMS (m)—C-75  
NURAD INC. (m)—C-94  
RF TECHNOLOGY INC. (d)—C-98  
TEPCO CORP. (d)—C-104  
WALTON TOWERS INC. (r)—C-108

### 0500-0360

#### —radomes—heated

CABLEWAVE SYSTEMS (m)—C-75  
RF TECHNOLOGY INC. (d)—C-98  
TEPCO CORP. (d)—C-104  
WALTON TOWERS INC. (r)—C-108

### 0500-0380

#### —radomes—unheated

CABLEWAVE SYSTEMS (m)—C-75  
NURAD INC. (m)—C-94  
RF TECHNOLOGY INC. (d)—C-98  
TEPCO CORP. (d)—C-104  
WALTON TOWERS INC. (r)—C-108

### 0500-0400

#### —receivers

CATEL TELECOMMUNICATIONS (m)—C-75  
CHANNEL MASTER (m)—C-76  
CONTINENTAL ELECTRONICS (d)—C-77  
GLOBAL SYSTEMS CORP. (m)—C-83  
HARRIS FARINON (m & r)—C-84  
HUGHES MICROWAVE COMMUNICATIONS  
PRODUCTS (m)—C-84  
INTERNATIONAL MICROWAVE CORP.  
(m)—C-86  
LORAL TERRACOM (m)—C-89  
NURAD INC. (m)—C-94  
RF TECHNOLOGY INC. (d)—C-98  
ROCKWELL INTERNATIONAL CORP.  
(m)—C-98  
TEXSCAN CORPORATION (m)—C-104  
T.F.T. INC. (m)—C-104  
TOWNSEND BROADCAST SYSTEMS INC.  
(d)—C-106

### 0500-0420

#### —towers

ANDREW CORP. (m)—C-70  
ANDREWS TOWER INC. (m & d & r)—C-70  
B & B TOWERS (m)—C-73  
COMWEST (d)—C-77  
THE COSTELOW CO. INC. (m & r)—C-78  
**FORT WORTH TOWER CO. (m)—C-82**  
L & R COMMUNICATIONS LTD. (m)—C-88  
MICROFLECT CO. INC. (r)—C-92  
FRED A. NUDD CORP. (m & d & r)—C-94  
ROHN (m)—C-98  
SATELLITE SIGNALS INC. (d)—C-99  
STEVENS TOWER CO. INC. (m & d &  
r)—C-101  
SWAGER COMMUNICATIONS INC. (m & d &  
r)—C-102  
TRI-EX TOWER CORP. (m)—C-106  
WALTON TOWERS INC. (d & r)—C-108

### 0500-0440

#### —transceivers

HARRIS FARINON (m & r)—C-84  
INTERNATIONAL MICROWAVE CORP.  
(m)—C-86  
ROCKWELL INTERNATIONAL CORP.  
(m)—C-98

### 0500-0460

#### —transmitters

CATEL TELECOMMUNICATIONS (m)—C-75  
CHANNEL MASTER (m)—C-76  
COMWAVE (m & d & r)—C-77  
CONTINENTAL ELECTRONICS (d)—C-77  
DELTA BENCO CASCADE LTD. (m)—C-78  
GLOBAL SYSTEMS CORP. (m)—C-83  
HARRIS FARINON (m & r)—C-84  
HUGHES MICROWAVE COMMUNICATIONS  
PRODUCTS (m)—C-84  
INTERNATIONAL MICROWAVE CORP.  
(m)—C-86  
ITS CORP. (m)—C-86  
LORAL TERRACOM (m)—C-89  
MARTI ELECTRONICS INC. (m)—C-90  
NURAD INC. (m)—C-94  
ROCKWELL INTERNATIONAL CORP.  
(m)—C-98  
T.F.T. INC. (m)—C-104  
TOWNSEND BROADCAST SYSTEMS INC.  
(d)—C-106  
TRW RF DEVICES DIVISION (m)—C-106

### 0500-0480

#### Microwave Subcarrier Equipment

ARTEL COMMUNICATIONS CORP. (m)—C-72  
COMWAVE (m & d & r)—C-77  
FAIRCHILD DATA CORP. (m)—C-82  
FM SYSTEMS INC. (m & d)—C-82  
GLOBAL SYSTEMS CORP. (m)—C-83  
HARRIS CORP. (Broadcast Division)  
(m)—C-84

HARRIS FARINON (m & r)—C-84  
INTERNATIONAL MICROWAVE CORP.  
(m)—C-86  
MICRO-NOW INSTRUMENT CO. INC.  
(m)—C-92  
NURAD INC. (m)—C-94  
TEPCO CORP. (m)—C-104  
T.F.T. INC. (m)—C-104  
TOWNSEND BROADCAST SYSTEMS INC.  
(d)—C-106  
WEGENER COMMUNICATIONS INC.  
(m)—C-108

### 0500-0490

#### Microwave Test Equipment (See TEST & MEASUREMENT EQUIPMENT)

### 0500-0520

#### Power Meters

BIRD ELECTRONIC CORP. (m & d)—C-73  
BRAD CABLE ELECTRONICS INC. (r)—C-73  
HEWLETT-PACKARD CO. (m)—C-84  
NARDA MICROWAVE CORP. (m)—C-94  
TECHNI-TOOL INC. (d)—C-102  
WAVETEK RF PRODUCTS INC. (m)—C-108

### 0500-0540

#### Sweep Systems

BRAD CABLE ELECTRONICS INC. (d &  
r)—C-73  
HEWLETT-PACKARD CO. (m)—C-84  
MARCONI INSTRUMENTS (div. Marconi Elec-  
tronics Inc.) (m)—C-90  
WAVETEK RF PRODUCTS INC. (m)—C-108

# 0600—SERVICES

## 0600-0020

### Accounting

ADAMS-RUSSELL ELECTRONICS INC. (Arvis Div.) (s)—C-68  
 CABLE MANAGEMENT SERVICES (s)—C-57  
 CABLETEK (s)—C-58, 74  
 GRACE, RUETZ & CO. P.C. (s)—C-61  
 HOLLYWOOD VAULTS INC. (s)—C-25  
 INTERACTIVE MARKET SYSTEMS (s)—C-62  
 JEFFERSON-PILOT DATA SERVICES INC. (s)—C-62  
 PARALLEX (s)—C-64  
 T-C SPECIALTIES CO. INC. (s)—C-65  
 VIDEO COMMUNICATIONS INC. (s)—C-66

## 0600-0040

### Advertising

ADAMS-RUSSELL ELECTRONICS INC. (Arvis Div.) (s)—C-68  
 AILES COMMUNICATIONS INC. (s)—C-13  
 ASN TELEVISION NETWORK (s)—C-14  
 AUDIENCE RESEARCH & DEVELOPMENT (s)—C-56  
 BONNEVILLE MEDIA COMMUNICATIONS (s)—C-16  
 THE HERBERT BOYER CO. (s)—C-57  
 CABLE GRAPHIC SCIENCES (s)—C-74  
 CABLE MARKETING SERVICES INC. (s)—C-57  
 CABLE TECHNOLOGIES INTERNATIONAL INC. (s)—C-58  
**CATV SUBSCRIBER SERVICES INC.** (s)—C-58  
 CATZEL, THOMAS & ASSOCIATES (s)—C-17  
 CAV COMMUNICATIONS CORP. (s)—C-58  
 CB COMMUNICATION INC. (s)—C-58  
 COAST SPECIAL EFFECTS (s)—C-18  
 COMMUNICATIONS RESOURCES L.P. (s)—C-19  
 CTV TELEVISION NETWORK (s)—C-19  
 DESTINATION TELEVISION (s)—C-20  
 DIRECT VIDEO MARKETING INC. (s)—C-59  
 EUE/SCREEN GEMS (s)—C-21  
 EYE CONTACT INC. (s)—C-22  
 FILMACK STUDIOS (s)—C-22  
 FISHING THE WEST (s)—C-23  
 FRANK GARI PRODUCTIONS INC. (s)—C-23  
 GOODWAY MARKETING INC. (s)—C-61  
 HARMONY GOLD USA INC. (s)—C-25  
 JAMES C. HIRSCH COMMUNICATIONS SERVICES (s)—C-61  
 JOHN ILLIS ASSOCIATES (s)—C-61  
 IMAGICOM PRODUCTIONS INC. (s)—C-25  
 THE INDEPENDENT GROUP OF COS. INC. (s)—C-62  
 INFOMARKETING INC. (s)—C-62  
 INTERACTIVE MARKET SYSTEMS (s)—C-62  
 INTERFACE PRODUCTIONS INC. (s)—C-26  
 JEFFERSON-PILOT DATA SERVICES INC. (s)—C-62  
 JIM JOHNSON & ASSOCIATES INC. (s)—C-62  
 ROBERT KEITH & CO. INC. (s)—C-87  
 ROBERT KEITH & CO. INC. (s)—C-62  
 KINETIC DESIGN SYSTEMS LTD. (s)—C-27  
 LOOK & CO. (s)—C-28  
 MADISON INTERNATIONAL GROUP INC. (s)—C-28  
 MEDIA BUYING ASSOCIATES INC. (s)—C-63  
 OGLETREE PRODUCTIONS (s)—C-31  
 PARROT COMMUNICATIONS INC. (s)—C-32  
 T. R. PITTS CO. (s)—C-96  
 PLAYERS APC INC. (s)—C-33  
 THE RESEACH GROUP (s)—C-64  
 RICHARD STEIN & ASSOCIATES (s)—C-65

RICHSHER PRODUCTIONS LTD. (s)—C-34  
 GEORGE T. RODMAN INC. (s)—C-64  
 RICHARD H. ROFFMAN ASSOCIATES (s)—C-34  
 ROHN (s)—C-98  
 GLENN ROLAND FILMS (s)—C-34  
 ROYCE HART COMMUNICATIONS (s)—C-65  
 SAGE ENTERTAINMENT ENTERPRISES CORP. (s)—C-35  
 SATCORP/CAMPUS NETWORK INC. (s)—C-35  
 STERLING PRODUCTIONS LTD. (s)—C-36  
 S. S. STREET & ASSOCIATES (s)—C-54  
 TAILFORD ASSOCIATES CABLE GROUP (s)—C-65  
 TELEVISION SYNDICATIONS (s)—C-37  
 TELVIAD CORP. (s)—C-103  
 TRACO ADVERTISING INC. (s)—C-38  
 TUESDAY PRODUCTIONS (s)—C-38  
 TV DECISIONS (s)—C-106  
 VIDEO PROBE IN FOCUS (s)—C-66  
 Y&R PROGRAM SERVICES (s)—C-43

## 0600-0080

### Applications Preparation

THE ABCOM CORP. (s)—C-68  
 THOMAS ALEXANDER & ASSOCIATES INC. (s)—C-56  
 ANIXTER CANADA INC. (s)—C-71  
 BROADCAST ENGINEERING INC. (s)—C-57  
 CABLE MANAGEMENT SERVICES (s)—C-57  
 WILLIAM B. CARR & ASSOCIATES INC. (s)—C-58  
 CHANNEL MASTER (s)—C-76  
 COMMUNICATIONS ENGINEERING SERVICES LTD. (s)—C-58  
 COOPER-RUTTER ASSOCIATES INC. (s)—C-59  
 DECIBEL PRODUCTS INC. (s)—C-78  
 THE DEER RIVER GROUP (s)—C-59  
 EDM & ASSOCIATES INC. (s)—C-60  
 THE ELRA GROUP (s)—C-60  
 PAUL DEAN FORD (s)—C-60  
 GILL & ASSOCIATES (s)—C-51  
 FREDERICK G. GRIFFIN, P.C. (s)—C-61  
**HAMILTON COMMUNICATIONS CONSULTANTS INC.** (s)—C-61  
 AUBREY HARRIS, P.E. (s)—C-61  
 INTERNATIONAL MICROWAVE CORP. (s)—C-86  
 KALBA BOWEN ASSOCIATES INC. (s)—C-62  
 KINETIC DESIGN SYSTEMS LTD. (s)—C-27  
 KOMPAS/BIEL & ASSOCIATES INC. (s)—C-62  
**LECHMAN & JOHNSON INC.** (s)—C-62  
 LAWRENCE L. MORTON ASSOCIATES (s)—C-63  
 O. D. PAGE, PROFESSIONAL ENGINEERS & CONSULTANTS (s)—C-64  
 PENN STATE CABLE COMMUNICATIONS (s)—C-64  
 SECAGRAPHS INC. (s)—C-65  
 S. S. STREET & ASSOCIATES (s)—C-54  
 TANNEBRINGROSE ASSOC. INC. (s)—C-37  
 TELE-ENGINEERING CORP. (s)—C-65  
 TEPCO CORP. (s)—C-104  
 TRANSCOMM INC. (s)—C-66  
**VIACOM INTERNATIONAL INC. (s)—C-39**  
 WALTER S. WYDRO CONSULTANTS (s)—C-67

## 0600-0100

### Appraisals

THOMAS ALEXANDER & ASSOCIATES INC. (s)—C-56

JOHN E. ALLEN INC. (s)—C-14  
 HENRY ANSBACHER INC. (s)—C-47  
 BECKERMAN ASSOCIATES INC. (s)—C-48  
 BILL-DAVID ASSOCIATES INC. (s)—C-57  
 BILL-DAVID ASSOCIATES INC. (s)—C-48  
 BROADCAST INVESTMENT ANALYSTS, INC. (s)—C-57  
 STUART N. BROTMAN (s)—C-57  
 BROWNE, BORTZ & CODDINGTON INC. (s)—C-57  
**CABLE COMMUNICATIONS CONSULTANTS INC.** (s)—C-57  
**CABLE INVESTMENTS INC.** (s)—C-48  
 CABLE MARKETING SERVICES INC. (s)—C-57  
 WILLIAM B. CARR & ASSOCIATES INC. (s)—C-58  
 CHAPMAN ASSOCIATES (s)—C-49  
 CLS2 (s)—C-58  
**COMCAPITAL GROUP (s)—C-49**  
**COMMUNICATION RESOURCES UNLIMITED INC.** (s)—C-49, 58  
 COMMUNICATIONS CAPITAL CORP. (s)—C-49  
 COMMUNICATIONS ENGINEERING SERVICES LTD. (s)—C-58  
**COMMUNICATIONS EQUITY ASSOCIATES** (s)—C-49, 58  
**CONLEY & ASSOCIATES** (s)—C-49, 59  
 COOPER-RUTTER ASSOCIATES INC. (s)—C-59  
 DECIBEL PRODUCTS INC. (s)—C-78  
 THE DEER RIVER GROUP (s)—C-50, 59  
 DeHART BROADCAST BROKERS (s)—C-50  
 LINCOLN DELLAR (s)—C-50  
 DES ASSOCIATES (s)—C-50, 59  
 E & M CABLE ASSOCIATES INC. (s)—C-59  
 EDEN BROADCAST SERVICES INC. (s)—C-50  
 EDM & ASSOCIATES INC. (s)—C-60  
 WILLIAM A. EXLINE INC. (s)—C-50  
 FIRST BANK OF MINNEAPOLIS (s)—C-50  
 JAMES FISCHER ASSOCIATES INC. (s)—C-60  
 FRAZIER, GROSS & KADLEC INC. (s)—C-60  
 GAMMON & NINOWSKI MEDIA INVESTMENTS INC. (s)—C-60  
 CLIFTON GARDINER & ASSOCIATES INC. (s)—C-51  
 GILL & ASSOCIATES (s)—C-51  
 CHARLES GREENE ASSOCIATES (s)—C-51  
 WILT GUNZENDORFER & ASSOCIATES (s)—C-61  
 HANSON & ASSOCIATES (s)—C-51  
 HARMON & CO. INC. (s)—C-51  
**THE TED HEPBURN CO.** (s)—C-51  
 THE HOARTY CORP. (s)—C-61  
 HOGAN-FELDMANN INC. (s)—C-51  
 THE HOLT CORPORATION (s)—C-51  
 BOB KIMEL'S NEW ENGLAND MEDIA (s)—C-52  
 KOMPAS/BIEL & ASSOCIATES INC. (s)—C-62  
 KOZACKO-HORTON CO. (s)—C-52  
 LIONEL L. FRAY & ASSOC. INC. (s)—C-60  
**MALARKEY-TAYLOR ASSOCIATES INC.** (s)—C-63  
 THE JACK MALONEY CO. (s)—C-52  
 R. A. MARSHALL & CO. (s)—C-52  
 R. E. MEADOR & ASSOCIATES (s)—C-52  
 MEDIA TECHNOLOGY ASSOCIATES LTD. (s)—C-63  
 MERION ASSOCIATES (s)—C-53, 63  
 JOHN MITCHELL & ASSOCIATES INC. (s)—C-53  
 O. D. PAGE, PROFESSIONAL ENGINEERS & CONSULTANTS (s)—C-64  
 PENN STATE CABLE COMMUNICATIONS (s)—C-64  
 A. PERRY & ASSOCIATES INC. (s)—C-64

SANDLERS CAPITAL MANAGEMENT (s)—C-54  
 SECAGRAPHS INC. (s)—C-65  
 BARRY SHERMAN & ASSOCIATES INC. (s)—C-54  
 GORDON SHERMAN & ASSOCIATES INC. (s)—C-54  
 BURT SHERWOOD INC. (s)—C-54  
 S. S. STREET & ASSOCIATES (s)—C-54  
 TELCOM APPRAISAL (s)—C-65  
 TELEVISION CABLE COMMUNICATIONS (s)—C-54, 66  
 PAT THOMPSON CO. (s)—C-54  
 THE THORNBURN CO. (s)—C-54  
 EDWIN TORNBURG & CO. INC. (s)—C-54, 66  
 VALUATION RESEARCH CORP. (s)—C-54  
 VONDELL & CO. (s)—C-54  
 WALKER MEDIA INC. (s)—C-54  
 WALLER CAPITAL CORP. (s)—C-55  
 J. N. WELLS & COMPANY INC. (s)—C-55  
 WESTERN TELE-COMMUNICATIONS INC. (s)—C-108  
 WALTER S. WYDRO CONSULTANTS (s)—C-67

## 0600-0120

### Architectural/Acoustic Design & Construction

ACOUSTIC SYSTEMS (s)—C-68  
 THE AUSTIN CO. (s)—C-56  
 BOWERS DESIGN ASSOCIATES (s)—C-57  
 CORNWALL ASSOCIATES INC. (s)—C-59  
 DELCOM CORP. (s)—C-78  
 GROUP 3 DEVELOPMENT (s)—C-61  
**HAMILTON COMMUNICATIONS CONSULTANTS INC.** (s)—C-61  
 KENNETH R. MEADES (s)—C-63  
 RPG DIFFUSOR SYSTEMS (s)—C-99  
 VICKERMAN-ZACHARY-MILLER (s)—C-66

## 0600-0130

### Artists Representative

FINE ARTS PRODUCTIONS INC. (s)—C-22  
 INTERNATIONAL CREATIVE MANAGEMENT INC. (s)—C-62  
 NAVY OFFICES OF INFORMATION (OI-30) (s)—C-31  
 PRODUCER SERVICES GROUP INC. (s)—C-33  
 RICHARD H. ROFFMAN ASSOCIATES (s)—C-34  
 JOSEPH SIEGMAN INC. (s)—C-35  
 UCVideo (s)—C-39  
 CARTER WRIGHT ENTERPRISES (s)—C-43

## 0600-0140

### Ascertainment

THOMAS ALEXANDER & ASSOCIATES INC. (s)—C-56  
**CONLEY & ASSOCIATES** (s)—C-49, 59  
 COOPER-RUTTER ASSOCIATES, INC. (s)—C-59  
 THE ELRA GROUP (s)—C-60  
 JIM JOHNSON & ASSOCIATES INC. (s)—C-62  
 THOMAS KARWIN & ASSOCIATES (s)—C-62  
 KOMPAS/BIEL & ASSOCIATES INC. (s)—C-62  
 FRANK N. MAGID ASSOCIATES (s)—C-62  
 MERION ASSOCIATES (s)—C-53, 63  
 O. D. PAGE, PROFESSIONAL ENGINEERS & CONSULTANTS (s)—C-64

ROCK SOLID PRODUCTIONS (s)—C-34  
 CLAIRE STERN ASSOCIATES INC. (s)—C-65  
 PARRY D. TEASDALE, STATION DEVELOPMENT CONSULTANT (s)—C-65  
 TRANSCOMM INC. (s)—C-66  
 VIDEO PROBE IN FOCUS (s)—C-66

#### 0600-0160 Attorneys

RICHARD H. ROFFMAN ASSOCIATES (s)—C-34  
 GORDON SHERMAN & ASSOCIATES INC. (s)—C-54  
 TELCOM APPRAISAL (s)—C-65  
 TRANSCOMM INC. (s)—C-66

#### 0600-0180 Audience Measurement

AUDIENCE RESEARCH & DEVELOPMENT (s)—C-56  
 CB COMMUNICATION INC. (s)—C-58  
 CHURCH OF THE NAZARENE (s)—C-17  
 CTV TELEVISION NETWORK (s)—C-19  
 DONNELLEY MARKETING INFORMATION SERVICES (s)—C-59  
 THE ELRA GROUP (s)—C-60  
 INFOMARKETING INC. (s)—C-62  
 INFORMATION & ANALYSIS INC. (s)—C-62  
 INTERACTIVE MARKET SYSTEMS (s)—C-62  
 KOMPAS/BIEL & ASSOCIATES INC. (s)—C-62  
 FRANK N. MAGID ASSOCIATES (s)—C-62  
 TAPSCAN INC., TVSCAN DIV. (s)—C-102  
 VIDEO PROBE IN FOCUS (s)—C-66

#### 0600-0200 Audio Tape Editing

ABN/ASSOCIATED BROADCAST NEWS NETWORK (s)—C-43  
 ADS AUDIO VISUAL PRODUCTIONS INC. (s)—C-13  
 JOHN E. ALLEN INC. (s)—C-14  
 ASN TELEVISION NETWORK (s)—C-14  
 ATLANTIC COMMUNICATIONS GROUP (s)—C-14  
 AUDIO-TV FEATURES INC. (s)—C-15  
 BERNARD ASSOCIATES (s)—C-57  
 BERT ELLIOTT SOUND INC. (s)—C-21  
 BONNEVILLE MEDIA COMMUNICATIONS (s)—C-16  
 CATZEL, THOMAS & ASSOCIATES (s)—C-17  
 CHURCH OF THE NAZARENE (s)—C-17  
 CINECRAFT INC. (s)—C-18  
 CINEMA SERVICES INC. (s)—C-18  
 COMPRO (s)—C-19  
 CONTINENTAL FILM PRODUCTIONS CORP. (s)—C-19  
 WILLIAM L. COOPER PRODUCTIONS INC. (s)—C-19  
 CTV TELEVISION NETWORK (s)—C-19  
 THE DURASELL CORP. (s)—C-21  
 FRANK GARI PRODUCTIONS INC. (s)—C-23  
 GLOBAL VIDEO COMMUNICATIONS CORP. (s)—C-23  
 INTERFACE PRODUCTIONS INC. (s)—C-26  
 KAMEN AUDIO PRODUCTIONS INC. (s)—C-27  
 KINETIC DESIGN SYSTEMS LTD. (s)—C-27  
 KLUGE COMMUNICATIONS INC. (s)—C-27  
 MAJOR LEAGUE BASEBALL PRODUCTIONS (s)—C-28  
 THE MEDIA EXCHANGE INC. (s)—C-29  
 MILNER-FENWICK INC. (s)—C-30  
 MUSIFEX INC. (s)—C-31  
 NFL FILMS INC. (s)—C-31  
 T. R. PITTS CO. (s)—C-96  
 SKAGGS TELECOMMUNICATIONS SERVICES (s)—C-36  
 RICK SPALLA VIDEO PRODUCTIONS (s)—C-36  
**TAPE-FILM INDUSTRIES (s)—C-37**  
 TECHNISONIC STUDIOS INC. (s)—C-37

TELEVISION SYNDICATIONS (s)—C-37  
 TRANS-AMERICAN VIDEO INC. (s)—C-38  
 TUESDAY PRODUCTIONS (s)—C-38  
 UNIVERSITY OF MICHIGAN MEDIA RESOURCES CENTER (s)—C-39  
 VALENTINO MUSIC LIBRARY (s)—C-39  
 WORLDWIDE TELEVISION NEWS (s)—C-44

#### 0600-0220 Audio Post-Production

ABN/ASSOCIATED BROADCAST NEWS NETWORK (s)—C-43  
 ADS AUDIO VISUAL PRODUCTIONS INC. (s)—C-13  
 JOHN E. ALLEN INC. (s)—C-14  
 ASN TELEVISION NETWORK (s)—C-14  
 ATLANTIC COMMUNICATIONS GROUP (s)—C-14, 56  
 BAJUS-JONES FILM CORP. (s)—C-15  
 BERT ELLIOTT SOUND INC. (s)—C-21  
 BEXEL CORP. (s)—C-15  
 BONNEVILLE MEDIA COMMUNICATIONS (s)—C-16  
 CAPITOL VIDEO COMMUNICATIONS INC. (s)—C-17  
 CATZEL, THOMAS & ASSOCIATES (s)—C-17  
 CIANI/MUSICA INC. & C/M STUDIOS (s)—C-18  
 CINECRAFT INC. (s)—C-18  
 CINEMA SERVICES INC. (s)—C-18  
 COMPRO (s)—C-19  
 CONTINENTAL FILM PRODUCTIONS CORP. (s)—C-19  
 WILLIAM L. COOPER PRODUCTIONS INC. (s)—C-19  
 THOMAS CRAVEN FILM CORP. (s)—C-19  
 THE DURASELL CORP. (s)—C-21  
 FILMS FOR EDUCATORS/FILMS FOR TELEVISION (s)—C-22  
 GLOBAL VIDEO COMMUNICATIONS CORP. (s)—C-23  
 HOLLYWOOD VAULTS INC. (s)—C-25  
 INTERFACE PRODUCTIONS INC. (s)—C-26  
 JMP VIDEOCONFERENCE GROUP (s)—C-26  
 KAMEN AUDIO PRODUCTIONS INC. (s)—C-27  
 KINETIC DESIGN SYSTEMS LTD. (s)—C-27  
 KLUGE COMMUNICATIONS INC. (s)—C-27  
 MEDIA TECHNOLOGY ASSOCIATES LTD. (s)—C-63  
 MILNER-FENWICK INC. (s)—C-30  
 MUSIFEX INC. (s)—C-31  
 NFL FILMS INC. (s)—C-31  
 ONE PASS INC. (s)—C-32  
 T. R. PITTS CO. (s)—C-96  
 ROCK SOLID PRODUCTIONS (s)—C-34  
 GLENN ROLAND FILMS (s)—C-34  
 62nd STREET PRODUCTIONS (s)—C-35  
 SKAGGS TELECOMMUNICATIONS SERVICES (s)—C-36  
 RICK SPALLA VIDEO PRODUCTIONS (s)—C-36  
**TAPE-FILM INDUSTRIES (s)—C-37**  
 TECHNISONIC STUDIOS INC. (s)—C-37  
 TELEVISION SYNDICATIONS (s)—C-37  
 TRANS-AMERICAN VIDEO INC. (s)—C-38  
 TUESDAY PRODUCTIONS (s)—C-38  
 UNIVERSITY OF MICHIGAN MEDIA RESOURCES CENTER (s)—C-39  
 VALENTINO MUSIC LIBRARY (s)—C-39  
 WESTERN VIDEO SYSTEMS (s)—C-41  
 W.R.S. MOTION PICTURE & VIDEO LABS (s)—C-43

#### 0600-0240 Auditing

AUDICABLE (s)—C-56  
 CABLE ENGINEERING INC. (s)—C-57  
 CABLE MARKETING SERVICES INC. (s)—C-57  
 CATY AMIC CO. (s)—C-58  
 CATY/GROUP I (s)—C-58  
 E & M CABLE ASSOCIATES INC. (s)—C-59  
 T. R. PITTS CO. (s)—C-96

SEMO COMMUNICATIONS CORP. (s)—C-65  
 TELECRAFTER CORP. (s)—C-65

#### 0600-0260 Billing

CABLEDATA (s)—C-57  
 CABLETEK (s)—C-74  
 CUMMINS-ALLISON CORP. (s)—C-59  
 MICR DATA SYSTEMS (s)—C-63  
 PARALLEX (s)—C-64  
 PARALLEX CORP. (s)—C-95  
 SATELLITE SIGNALS INC. (s)—C-99  
 T-C SPECIALTIES CO. INC. (s)—C-65  
 VIDEO COMMUNICATIONS INC. (s)—C-66  
 VIDEO MEDIA (s)—C-108

#### 0600-0280 Brokerage

THOMAS ALEXANDER & ASSOCIATES INC. (s)—C-56  
 HENRY ANSEACHER INC. (s)—C-47  
 ANTENNA TECHNOLOGY CORP. (s)—C-71  
 AVPRO INC. (s)—C-47  
 BECKERMAN ASSOCIATES INC. (s)—C-48  
 MICHAEL S. BERKOWITZ & ASSOCIATES (s)—C-57  
 BILL-DAVID ASSOCIATES INC. (s)—C-48, 57  
**BLACKBURN & CO. INC. (s)—C-48**  
 FRANK BOYLE & CO. (s)—C-48  
 BROADCAST PROPERTIES WEST INC. (s)—C-48  
 BUSINESS BROKER ASSOCIATES (s)—C-48  
**CABLE INVESTMENTS INC. (s)—C-48**  
 CHAPMAN ASSOCIATES (s)—C-49  
 DONALD K. CLARK INC. (s)—C-49  
**COMMUNICATION RESOURCES UNLIMITED INC. (s)—C-49, 58**  
 COMMUNICATIONS CAPITAL CORP. (s)—C-49  
**COMMUNICATIONS EQUITY ASSOCIATES (s)—C-49**  
 COMMUNICATIONS MARKETING INC. (s)—C-58  
 THE DEER RIVER GROUP (s)—C-50, 59  
 DeHART BROADCAST BROKERS (s)—C-50  
 LINCOLN DELLAR (s)—C-50  
 EDEN BROADCAST SERVICES INC. (s)—C-50  
 WILLIAM A. EXLINE INC. (s)—C-50  
 FIRST BANK OF MINNEAPOLIS (s)—C-50  
 THE FIRST NATIONAL BANK OF CHICAGO (Communications Companies Division) (s)—C-50  
 MILTON Q. FORD ASSOCIATES (s)—C-50  
 GAMMON & NINOWSKI MEDIA INVESTMENTS INC. (s)—C-50, 60  
 CLIFTON GARDINER & ASSOCIATES INC. (s)—C-51  
 GILL & ASSOCIATES (s)—C-51  
 W. JOHN GRANDY (s)—C-51  
 CHARLES GREENE ASSOCIATES (s)—C-51  
 HANSON & ASSOCIATES (s)—C-51  
 HARMON & CO. INC. (s)—C-51  
**THE TEO HEPBURN CO. (s)—C-51**  
 THE HOARTY CORP. (s)—C-51  
 HOGAN-FELDMANN INC. (s)—C-51  
 THE HOLT CORPORATION (s)—C-51  
 JAMAR-RICE CO. (s)—C-52  
 KALIL & CO. INC. (s)—C-52  
**KEPPER, TUPPER & CO. INC. (s)—C-52**  
 BOB KIMEL'S NEW ENGLAND MEDIA (s)—C-52  
 KOZACKO-HORTON CO. (s)—C-52  
 THE MAHLMAN CO. (s)—C-52  
 THE JACK MALONEY CO. (s)—C-52  
 R. A. MARSHALL & CO. (s)—C-52  
 MAURY LONG & ASSOCIATES (s)—C-52  
 R. E. MEADOR & ASSOCIATES (s)—C-52  
 MEDIA SALES (s)—C-52  
 MERION ASSOCIATES (s)—C-53, 63  
 JOHN MITCHELL & ASSOCIATES INC. (s)—C-53  
 MONY FINANCIAL SERVICES (s)—C-53  
 GEORGE MOORE & ASSOCIATES INC. (s)—C-53

ORNSTEIN COMMUNICATIONS ASSOCIATES INC. (s)—C-53  
 O. D. PAGE, PROFESSIONAL ENGINEERS & CONSULTANTS (s)—C-64  
 A. PERRY & ASSOCIATES INC. (s)—C-64  
 RADIO'S RELIABLE RESOURCES (s)—C-53, 64  
 STAN RAYMOND & ASSOCIATES INC. (s)—C-53  
 RICHARD A. FOREMAN ASSOCIATES INC. (s)—C-50  
 RMT ENGINEERING INC. (s)—C-98  
 ROBERT W. ROUNSAVILLE & ASSOCIATES (s)—C-53  
 RUNKLE, NILSON & CO. INC. (s)—C-54  
 SANDLERS CAPITAL MANAGEMENT (s)—C-54  
 BARRY SHERMAN & ASSOCIATES INC. (s)—C-54  
 GORDON SHERMAN & ASSOCIATES INC. (s)—C-54  
 BURT SHERWOOD INC. (s)—C-54  
 HOWARD E. STARK (s)—C-54  
 JOHN D. STEBBINS CO. (s)—C-54  
 S. S. STREET & ASSOCIATES (s)—C-54  
 SYSTEM ASSOCIATES (s)—C-102  
 PARRY D. TEASDALE, STATION DEVELOPMENT CONSULTANT (s)—C-65  
 TELCOM APPRAISAL (s)—C-65  
 TELEVISION CABLE COMMUNICATIONS (s)—C-54, 66  
 THOBEN-VANHUSS & ASSOCIATES INC. (s)—C-54  
 H. ERWIN THOMPSON ASSOC. (s)—C-54  
 PAT THOMPSON CO. (s)—C-54  
 THE THORBURN CO. (s)—C-54  
 EDWIN TORNBORG & CO. INC. (s)—C-54, 66  
 VERONIS, SUIHLER & ASSOCIATES INC. (s)—C-54  
 VIDEO MANAGEMENT CONSULTANTS (s)—C-66  
 VONDELL & CO. (s)—C-54  
 WALKER MEDIA INC. (s)—C-54  
 WALLER CAPITAL CORP. (s)—C-55  
 J. N. WELLS & COMPANY INC. (s)—C-55

#### 0600-0300 Cabling & Wiring

ANIXTER CANADA INC. (s)—C-71  
 BERNARD ASSOCIATES (s)—C-57  
 BIW CABLE SYSTEMS INC. (s)—C-73  
 CABLE ENGINEERING INC. (s)—C-57  
 CABLE SERVICES CO. INC. (s)—C-74  
 CABLEMASTERS CORP. (s)—C-57  
 CABLETEK CENTER PRODUCTS INC. (s)—C-74  
 CAM-LOK INC. (s)—C-75  
 CANARE CABLE INC. (s)—C-75  
 COMMUNICATIONS ENGINEERING SERVICES LTD. (s)—C-58  
 CONTEL FEDERAL SYSTEMS INC. (s)—C-59  
 CORNWALL ASSOCIATES INC. (s)—C-59  
 DELCOM CORP. (s)—C-78  
 EDM & ASSOCIATES INC. (s)—C-60  
 FLASH TECHNOLOGY CORP. OF AMERICA (s)—C-82  
 GENERAL OPTRONICS CORP. (s)—C-83  
**HAMILTON COMMUNICATIONS CONSULTANTS INC. (s)—C-61**  
 IEC CO. (s)—C-84  
 IMMAD BROADCAST SERVICES (s)—C-61, 84  
 K-TECH (s)—C-88  
 LIGHTING ELECTRIC OF PENNSYLVANIA INC. (s)—C-89  
 O. D. PAGE, PROFESSIONAL ENGINEERS & CONSULTANTS (s)—C-64  
 T. R. PITTS CO. (s)—C-96  
 WARREN ROSENBERG VIDEO SERVICES INC. (s)—C-34  
 SECAGRAPHS INC. (s)—C-65  
 TELE-ENGINEERING CORP. (s)—C-103  
 TELE-WIRE SUPPLY CORP. (s)—C-103  
 TELECRAFTER CORP. (s)—C-65  
 TELE-ENGINEERING CORP. (s)—C-65

## SERVICES—0600

VIDEO DESIGN PRO (s)—C-108  
WESTEK COMMUNICATIONS SERVICES  
(s)—C-66

### 0600-0340

#### Calibration

BRAD CABLE ELECTRONICS INC. (s)—C-73  
COMSONICS INC. (s)—C-58, 77  
COMWAVE (s)—C-77  
DECIBEL PRODUCTS INC. (s)—C-78  
IMMAD BROADCAST SERVICES (s)—C-84  
PECA INC. (s)—C-95  
WORLDWIDE TELEVISION NEWS (s)—C-44

### 0600-0360

#### Computer

ADAMS-RUSSELL ELECTRONICS INC. (Arvis  
Div.) (s)—C-68  
**CABLEDATA** (s)—C-57  
CABLETEK (s)—C-58, 74  
COMPUTER PROMPTING CORP. (s)—C-77  
COOPER-RUTTER ASSOCIATES INC.  
(s)—C-59  
DATA CENTER MANAGEMENT INC. (s)—C-78  
DATAWORLD (s)—C-59  
FORMAN PRODUCTIONS INC. (s)—C-23  
HOLLYWOOD VAULTS INC. (s)—C-25  
IMMAD BROADCAST SERVICES (s)—C-84  
JEFFERSON-PILOT DATA SERVICES INC.  
(s)—C-62  
MEDIA TECHNOLOGY ASSOCIATES LTD.  
(s)—C-63  
PARALLEX (s)—C-64  
PARALLEX CORP. (s)—C-95  
PARROT COMMUNICATIONS INC. (s)—C-32  
SATELLITE SIGNALS INC. (s)—C-99  
SECAGRAPHS INC. (s)—C-65  
TELETECH COMMUNICATIONS (s)—C-66  
TONER CABLE EQUIPMENT INC. (s)—C-106  
UNITED PRESS INTERNATIONAL (s)—C-44  
VIDEO COMMUNICATIONS INC. (s)—C-66  
VIDEO DESIGN PRO (s)—C-108  
VIDEOMEDIA (s)—C-108

### 0600-0380

#### Computer Software (see also COM- PUTER SYSTEMS & ACCESSORIES)

ADAMS-RUSSELL ELECTRONICS INC. (Arvis  
Div.) (s)—C-68  
BRAD CABLE ELECTRONICS INC. (s)—C-73  
BROWNE, BORTZ & CODDINGTON INC.  
(s)—C-57  
CABLE TECHNOLOGIES INTERNATIONAL INC.  
(s)—C-58  
**CABLEDATA** (s)—C-57  
CABLETEK (s)—C-58, 74  
STEVE CAMPUS PRODUCTIONS INC.  
(s)—C-16  
CAT SYSTEMS INC. (s)—C-75  
COAXIAL ANALYSTS INC. (s)—C-58  
COMMUNICATIONS ENGINEERING SERVICES  
LTD. (s)—C-58  
COMPUTER PROMPTING CORP. (s)—C-77  
COOLEY ASSOCIATES INC. (s)—C-59  
DATA CENTER MANAGEMENT INC. (s)—C-78  
DESIGN AUTOMATION INC. (s)—C-59  
DONNELLEY MARKETING INFORMATION  
SERVICES (s)—C-59  
GENERIC COMPUTER SYSTEMS (s)—C-60  
THE HOARTY CORP. (s)—C-61  
HOLLYWOOD VAULTS INC. (s)—C-25  
IMMAD BROADCAST SERVICES (s)—C-84  
INTERACTIVE MARKET SYSTEMS (s)—C-62  
JEFFERSON-PILOT DATA SERVICES INC.  
(s)—C-62  
MEDIA COMPUTING INC. (s)—C-92

MEDIA TECHNOLOGY ASSOCIATES LTD.  
(s)—C-63  
MERLIN ENGINEERING WORKS (s)—C-92  
LAWRENCE L. MORTON ASSOCIATES  
(s)—C-63  
MPB TECHNOLOGIES INC. (s)—C-63, 93  
ROBERT R. NATHAN ASSOCIATES INC.  
(s)—C-63  
PARALLEX (s)—C-64  
PARALLEX CORP. (s)—C-95  
SECAGRAPHS INC. (s)—C-65  
SOLL INC. (s)—C-100  
TAPSCAN INC., TVSCAN DIV. (s)—C-102  
T-C SPECIALTIES CO. INC. (s)—C-65  
TELE-ENGINEERING CORP. (s)—C-103  
TELECOMMUNICATIONS PRODUCTS CORP.  
(s)—C-103  
TELE-ENGINEERING CORP. (s)—C-65  
TELESCRIPT INC. (s)—C-103  
TELETECH COMMUNICATIONS (s)—C-66  
TONER CABLE EQUIPMENT INC. (s)—C-106  
TV DECISIONS (s)—C-106  
U.S. DEPARTMENT OF AGRICULTURE (Radio  
& TV Div.) (s)—C-39  
VIDEO COMMUNICATIONS INC. (s)—C-66  
VIDEO DESIGN PRO (s)—C-108  
WAVETEK RF PRODUCTS INC. (s)—C-108  
WESTERN INSTRUCTIONAL TELEVISION  
(s)—C-41

### 0600-0400

#### Construction

ARBEN DESIGN (s)—C-71  
BERNARD ASSOCIATES (s)—C-57  
CABLE SERVICES CO. INC. (s)—C-74  
CABLEMASTERS CORP. (s)—C-57  
CATV AMIC CO. (s)—C-58  
**CATV SUBSCRIBER SERVICES INC.** (s)—C-58  
CORNWALL ASSOCIATES INC. (s)—C-59  
DELCOM CORP. (s)—C-78  
EDM & ASSOCIATES INC. (s)—C-60  
THE GEORGE-INGRAHAM CORP. (s)—C-83  
GROUP 3 DEVELOPMENT (s)—C-61  
IEC CO. (s)—C-84  
IMMAD BROADCAST SERVICES (s)—C-84  
MAI COMMUNICATIONS INC. (s)—C-90  
O. D. PAGE, PROFESSIONAL ENGINEERS &  
CONSULTANTS (s)—C-64  
T. R. PITTS CO. (s)—C-96  
SECAGRAPHS INC. (s)—C-65  
TELE-ENGINEERING CORP. (s)—C-103  
TELE-WIRE SUPPLY CORP. (s)—C-103  
TELE-ENGINEERING CORP. (s)—C-65  
UTILITY SYSTEMS DEVELOPMENT (s)—C-66  
VERMEER MANUFACTURING CO. (s)—C-107  
VIDEOPHILE INC. (s)—C-66  
VONDELL & CO. (s)—C-54  
WESTERN TELE-COMMUNICATIONS INC.  
(s)—C-108

### 0600-0420

#### —apartment pre-wiring

ADDERLY INDUSTRIES (s)—C-56  
CABLEMASTERS CORP. (s)—C-57  
CABLETEK CENTER PRODUCTS INC.  
(s)—C-74  
CATV AMIC CO. (s)—C-58  
**CATV SUBSCRIBER SERVICES INC.** (s)—C-58  
EDM & ASSOCIATES INC. (s)—C-60  
IEC CO. (s)—C-84  
IMMAD BROADCAST SERVICES (s)—C-84  
K-TECH (s)—C-88  
MAI COMMUNICATIONS INC. (s)—C-90  
O. D. PAGE, PROFESSIONAL ENGINEERS &  
CONSULTANTS (s)—C-64  
TELECRAFTER CORP. (s)—C-65  
TRIPLE C COMMUNICATIONS (s)—C-106  
VIDEOPHILE INC. (s)—C-66  
VONDELL & CO. (s)—C-54

### 0600-0440

#### —cable installation

ADDERLY INDUSTRIES (s)—C-56  
AUDICABLE (s)—C-56  
BERNARD ASSOCIATES (s)—C-57  
CABLEMASTERS CORP. (s)—C-57  
CABLETEK CENTER PRODUCTS INC.  
(s)—C-74  
CATV AMIC CO. (s)—C-58  
**CATV SUBSCRIBER SERVICES INC.** (s)—C-58  
CATV/GROUP I (s)—C-58  
CORNWALL ASSOCIATES INC. (s)—C-59  
EDM & ASSOCIATES INC. (s)—C-60  
IEC CO. (s)—C-84  
IMMAD BROADCAST SERVICES (s)—C-84  
LIGHTING ELECTRIC OF PENNSYLVANIA INC.  
(s)—C-89  
MAI COMMUNICATIONS INC. (s)—C-90  
MEDIA SALES (s)—C-52  
O. D. PAGE, PROFESSIONAL ENGINEERS &  
CONSULTANTS (s)—C-64  
RICHSHER PRODUCTIONS LTD. (s)—C-34  
SWAGER COMMUNICATIONS INC. (s)—C-102  
TELE-ENGINEERING CORP. (s)—C-103  
TELECRAFTER CORP. (s)—C-65  
TELE-ENGINEERING CORP. (s)—C-65  
TRIPLE C COMMUNICATIONS (s)—C-106  
UTILITY SYSTEMS DEVELOPMENT (s)—C-66  
**VIACOM INTERNATIONAL INC.** (s)—C-39  
VIDEOPHILE INC. (s)—C-66  
VONDELL & CO. (s)—C-54

### 0600-0460

#### —contractors

ADDERLY INDUSTRIES (s)—C-56  
AUDICABLE (s)—C-56  
THE AUSTIN CO. (s)—C-56  
BERNARD ASSOCIATES (s)—C-57  
CABLEMASTERS CORP. (s)—C-57  
CABLETEK CENTER PRODUCTS INC.  
(s)—C-74  
CATV AMIC CO. (s)—C-58  
**CATV SUBSCRIBER SERVICES INC.** (s)—C-58  
CORNWALL ASSOCIATES INC. (s)—C-59  
IEC CO. (s)—C-84  
MAI COMMUNICATIONS INC. (s)—C-90  
SEMO COMMUNICATIONS CORP. (s)—C-65  
TELE-ENGINEERING CORP. (s)—C-103  
TELE-ENGINEERING CORP. (s)—C-65  
TRIPLE C COMMUNICATIONS (s)—C-106  
UTILITY SYSTEMS DEVELOPMENT (s)—C-66  
VIDEOPHILE INC. (s)—C-66  
VONDELL & CO. (s)—C-54

### 0600-0480

#### —contractors—aerial

AUDICABLE (s)—C-56  
CABLEMASTERS CORP. (s)—C-57  
CABLETEK CENTER PRODUCTS INC.  
(s)—C-74  
CATV AMIC CO. (s)—C-58  
**CATV SUBSCRIBER SERVICES INC.** (s)—C-58  
EDM & ASSOCIATES INC. (s)—C-60  
IEC CO. (s)—C-84  
LIGHTING ELECTRIC OF PENNSYLVANIA INC.  
(s)—C-89  
MAI COMMUNICATIONS INC. (s)—C-90  
MARK ANTENNA PRODUCTS INC. (s)—C-90  
SEMO COMMUNICATIONS CORP. (s)—C-65  
TELE-ENGINEERING CORP. (s)—C-103  
TELE-ENGINEERING CORP. (s)—C-65  
TRIPLE C COMMUNICATIONS (s)—C-106  
UNITED PRESS INTERNATIONAL (d)—C-44  
UTILITY SYSTEMS DEVELOPMENT (s)—C-66  
VIDEOPHILE INC. (s)—C-66  
VONDELL & CO. (s)—C-54

### 0600-0500

#### —contractors—drop

ADDERLY INDUSTRIES (s)—C-56  
AUDICABLE (s)—C-56

CABLEMASTERS CORP. (s)—C-57  
CABLETEK CENTER PRODUCTS INC.  
(s)—C-74  
CATV AMIC CO. (s)—C-58  
**CATV SUBSCRIBER SERVICES INC.** (s)—C-58  
EDM & ASSOCIATES INC. (s)—C-60  
IEC CO. (s)—C-84  
LIGHTING ELECTRIC OF PENNSYLVANIA INC.  
(s)—C-89  
SEMO COMMUNICATIONS CORP. (s)—C-65  
TELECRAFTER CORP. (s)—C-65  
TELE-ENGINEERING CORP. (s)—C-65  
TRIPLE C COMMUNICATIONS (s)—C-106  
UTILITY SYSTEMS DEVELOPMENT (s)—C-66  
VIDEOPHILE INC. (s)—C-66  
VONDELL & CO. (s)—C-54

### 0600-0520

#### —contractors—underground

AUDICABLE (s)—C-56  
CABLEMASTERS CORP. (s)—C-57  
CABLETEK CENTER PRODUCTS INC.  
(s)—C-74  
CATV AMIC CO. (s)—C-58  
**CATV SUBSCRIBER SERVICES INC.** (s)—C-58  
THE GEORGE-INGRAHAM CORP. (s)—C-83  
IEC CO. (s)—C-84  
LIGHTING ELECTRIC OF PENNSYLVANIA INC.  
(s)—C-89  
MAI COMMUNICATIONS INC. (s)—C-90  
SEMO COMMUNICATIONS CORP. (s)—C-65  
SUBMARINE CONTRACTORS INC. (s)—C-102  
TELE-ENGINEERING CORP. (s)—C-103  
TELE-ENGINEERING CORP. (s)—C-65  
TRIPLE C COMMUNICATIONS (s)—C-106  
UTILITY SYSTEMS DEVELOPMENT (s)—C-66  
VERMEER MANUFACTURING CO. (s)—C-107  
VIDEOPHILE INC. (s)—C-66  
VONDELL & CO. (s)—C-54

### 0600-0540

#### —enclosures

ACOUSTIC SYSTEMS (s)—C-68  
CABLETEK CENTER PRODUCTS INC.  
(s)—C-74  
CORNWALL ASSOCIATES INC. (s)—C-59  
DIAMOND COMMUNICATION PRODUCTS INC.  
(s)—C-79  
THE GEORGE-INGRAHAM CORP. (s)—C-83  
TELE-ENGINEERING CORP. (s)—C-65  
UTILITY SYSTEMS DEVELOPMENT (s)—C-66  
VIDEOPHILE INC. (s)—C-66  
VONDELL & CO. (s)—C-54  
MODE 2 PRODUCTIONS INC. (s)—C-30

### 0600-0560

#### —satellite earth station installation

ALDEN ELECTRONICS INC. (s)—C-68  
**ANDREW CORP.** (s)—C-70  
COMMUNICATIONS TECHNOLOGIES INC.  
(s)—C-58  
COMSAT VIDEO ENTERPRISES (s)—C-58  
CORNWALL ASSOCIATES INC. (s)—C-59  
EDM & ASSOCIATES INC. (s)—C-60  
**HAMILTON COMMUNICATIONS CON-  
SULTANTS INC.** (s)—C-61  
HARRIS CORP. (Broadcast Division) (s)—C-84  
HARRIS CORP. (Business Communication  
Systems Div.) (s)—C-84  
IEC CO. (s)—C-84  
IMMAD BROADCAST SERVICES (s)—C-61, 84  
K-TECH (s)—C-88  
LIGHTING ELECTRIC OF PENNSYLVANIA INC.  
(s)—C-89  
MAI COMMUNICATIONS INC. (s)—C-90  
MARCONI COMMUNICATION SYSTEMS LTD.  
(s)—C-90  
MARK ANTENNA PRODUCTS INC. (s)—C-90  
MICRODYNE CORP. (s)—C-92  
O. D. PAGE, PROFESSIONAL ENGINEERS &  
CONSULTANTS (s)—C-64

PENN STATE CABLE COMMUNICATIONS (s)—C-64  
 ROSNER TELEVISION SYSTEMS INC. (s)—C-65  
 SKAGGS TELECOMMUNICATIONS SERVICES (s)—C-36  
 TELE-ENGINEERING CORP. (s)—C-103  
 TELE-ENGINEERING CORP. (s)—C-65  
 TRIPLE C COMMUNICATIONS (s)—C-106  
 UTILITY SYSTEMS DEVELOPMENT (s)—C-66  
 VERTEX COMMUNICATIONS CORP. (s)—C-107  
 VIDEO MANAGEMENT CONSULTANTS (s)—C-66  
 VIDEOPHILE INC. (s)—C-66  
 VONDELL & CO. (s)—C-54  
 WASHINGTON INTERNATIONAL TELEPORT (s)—C-66  
 WESTERN TELE-COMMUNICATIONS INC. (s)—C-108

#### 0600-0580 Consulting

A. F. ASSOCIATES INC. (s)—C-68  
 THE ABCOM CORP. (s)—C-68  
 ABN/ASSOCIATED BROADCAST NEWS NETWORK (s)—C-43  
 ADDERLY INDUSTRIES (s)—C-56  
 AILES COMMUNICATIONS INC. (s)—C-13  
 THOMAS ALEXANDER & ASSOCIATES INC. (s)—C-56  
 JOHN E. ALLEN INC. (s)—C-14  
 ANTENNA TECHNOLOGY CORP. (s)—C-71  
 ARBEN DESIGN (s)—C-71  
 ATLANTIC COMMUNICATIONS GROUP (s)—C-56  
 ATLANTIC RESEARCH GROUP (s)—C-56  
 AUDICABLE (s)—C-56  
 AUDIENCE RESEARCH & DEVELOPMENT (s)—C-56  
 AVPRO INC. (s)—C-47  
 ELIZABETH BAIN ASSOCIATES (s)—C-56  
 BCI INC. (s)—C-57  
 MICHAEL S. BERKOWITZ & ASSOCIATES (s)—C-57  
 BERNARD ASSOCIATES (s)—C-57  
 BILL-DAVID ASSOCIATES INC. (s)—C-57  
 BMC COMMUNICATIONS (s)—C-57  
 BOOZ, ALLEN & HAMILTON INC. (s)—C-57  
 THE HERBERT BOYER CO. (s)—C-57  
 WALTER S. BREWER CO. INC. (s)—C-74  
 BROAD STREET VENTURES (s)—C-48, 57  
 BROADCAST ENGINEERING INC. (s)—C-57  
 BROADCAST INVESTMENT ANALYSTS, INC. (s)—C-57  
 BROADCAST-CABLE ASSOCIATES (s)—C-57  
 STUART N. BROTMAN (s)—C-57  
 BROWNE, BÖRTZ & CODDINGTON INC. (s)—C-57  
**CABLE COMMUNICATIONS CONSULTANTS INC.** (s)—C-57  
 CABLE ENGINEERING INC. (s)—C-57  
**CABLE INVESTMENTS INC.** (s)—C-48  
 CABLE MANAGEMENT SERVICES (s)—C-57  
 CABLE MARKETING SERVICES INC. (s)—C-57  
 CABLE TECHNOLOGIES INTERNATIONAL INC. (s)—C-58  
 CABLETEK (s)—C-74  
 CABLETEK CENTER PRODUCTS INC. (s)—C-74  
**THE CAMERA MART INC.** (s)—C-75  
 CAPITOL VIDEO COMMUNICATIONS INC. (s)—C-17  
 WILLIAM B. CARR & ASSOCIATES INC. (s)—C-58  
 CASCO CATV SERVICES (s)—C-75  
 CATZEL, THOMAS & ASSOCIATES (s)—C-17  
 CB COMMUNICATION INC. (s)—C-58  
 C-COR ELECTRONICS INC. (s)—C-75  
 CHANNEL MASTER (s)—C-76  
 BRUCE CHAPMAN CO. (s)—C-17  
 CHURCH OF THE NAZARENE (s)—C-17  
 CINEMA SERVICES INC. (s)—C-18  
 COAXIAL ANALYSTS INC. (s)—C-58

**COMARK COMMUNICATIONS INC.** (s)—C-77  
**COMCAPITAL GROUP** (s)—C-49  
 COMMUNICATION MARKETING & CONSULTING LTD. (s)—C-77  
**COMMUNICATION RESOURCES UNLIMITED INC.** (s)—C-49  
 COMMUNICATIONS CAPITAL CORP. (s)—C-49  
 COMMUNICATIONS ENGINEERING SERVICES LTD (s)—C-58  
**COMMUNICATIONS EQUITY ASSOCIATES** (s)—C-58  
 COMMUNICATIONS MARKETING INC. (s)—C-58  
 COMMUNICATIONS RESOURCES L.P. (s)—C-19  
 COMMUNICATIONS STUDIES & PLANNING INTERNATIONAL INC. (s)—C-58  
 COMMUNICATIONS TECHNOLOGIES INC. (s)—C-58  
 COMSAT VIDEO ENTERPRISES (s)—C-58  
 COMSEARCH INC. (s)—C-58  
 COMSONICS INC. (s)—C-58, 77  
**CONLEY & ASSOCIATES** (s)—C-49  
 CONTEL FEDERAL SYSTEMS INC. (s)—C-59  
 COOLEY ASSOCIATES INC. (s)—C-59  
 WILLIAM L. COOPER PRODUCTIONS INC. (s)—C-19  
 COOPER-RUTTER ASSOCIATES INC. (s)—C-59  
 CORNWALL ASSOCIATES INC. (s)—C-59  
 CTIC ASSOCIATES (s)—C-59  
 WILLIAM KENNETH CUMMING & ASSOCIATES (s)—C-59  
 DAP TV ASSOCIATES (s)—C-20  
 DECIBEL PRODUCTS INC. (s)—C-78  
 THE DEER RIVER GROUP (s)—C-50, 59  
 DeHART BROADCAST BROKERS (s)—C-50  
 DELCOM CORP. (s)—C-78  
 LINCOLN DELLAR (s)—C-50  
 DES ASSOCIATES (s)—C-50  
 DESIGN AUTOMATION INC. (s)—C-59  
 DESTINATION TELEVISION (s)—C-20  
 DIRECT VIDEO MARKETING INC. (s)—C-59  
 DONNELLEY MARKETING INFORMATION SERVICES (s)—C-59  
 THE DURASELL CORP. (s)—C-21  
 E & M CABLE ASSOCIATES INC. (s)—C-59  
 EDEN BROADCAST SERVICES INC. (s)—C-50  
 EDM & ASSOCIATES INC. (s)—C-60  
 THE ELRA GROUP (s)—C-60  
 WILLIAM A. EXLINE INC. (s)—C-50  
 FILM SERVICE (s)—C-60  
 IMERO FIORENTINO ASSOCIATES INC. (s)—C-60  
 FIRST CHICAGO TELEMEDIA SERVICES (s)—C-23  
 JAMES FISCHER ASSOCIATES INC. (s)—C-60  
 PAUL DEAN FORD (s)—C-60  
 FRAZIER, GROSS & KADLEC INC. (s)—C-60  
 FUTURE PRODUCTIONS INC. (s)—C-82  
 GALAXY COMMUNICATIONS INC. (s)—C-60  
 GAMMON & NINOWSKI MEDIA INVESTMENTS INC. (s)—C-50, 60  
 CLIFTON GARDINER & ASSOCIATES INC. (s)—C-51  
 GENERAL TELEVISION NETWORK (s)—C-83  
 GILL & ASSOCIATES (s)—C-51  
 GLOBAL VIDEO COMMUNICATIONS CORP. (s)—C-23  
 RUDOLF F. GRAF (s)—C-61  
 GRAY COMMUNICATIONS CONSULTANTS INC. (s)—C-61  
 CHARLES GREENE ASSOCIATES (s)—C-51  
 FREDERICK G. GRIFFIN, P.C. (s)—C-61  
 WILT GUNZENDORFER & ASSOCIATES (s)—C-61  
 HANSON & ASSOCIATES (s)—C-51  
 AUBREY HARRIS, P.E. (s)—C-61  
 JAMES C. HIRSCH COMMUNICATIONS SERVICES (s)—C-61  
 THE HOARTY CORP. (s)—C-61  
 HOGAN-FELDMANN INC. (s)—C-51  
 THE HOLT CORPORATION (s)—C-51  
 IEC CO. (s)—C-84  
 IGM COMMUNICATIONS (s)—C-84  
 IMAGICO PRODUCTIONS INC. (s)—C-25  
 IMMAD BROADCAST SERVICES (s)—C-61, 84

THE INDEPENDENT GROUP OF COS. INC. (s)—C-62  
 INFOMARKETING INC. (s)—C-62  
 INFORMATION & ANALYSIS INC. (s)—C-62  
 INTERACTIVE MARKET SYSTEMS (s)—C-62  
 INTERNATIONAL CREATIVE MANAGEMENT INC. (s)—C-62  
 JMP VIDEOCONFERENCE GROUP (s)—C-26  
 JIM JOHNSON & ASSOCIATES INC. (s)—C-62  
 JRD PRODUCTIONS (s)—C-26  
 KALBA BOWEN ASSOCIATES INC. (s)—C-62  
 KALIL & CO. INC. (s)—C-52  
 MEL KAMPMANN ASSOCIATES (s)—C-62  
 THOMAS KARWIN & ASSOCIATES (s)—C-62  
**KEPPER, TUPPER & CO. INC.** (s)—C-52  
 BOB KIMEL'S NEW ENGLAND MEDIA (s)—C-52  
 T. F. KIRKMAN INC. (s)—C-62  
 KOMPAS/BIEL & ASSOCIATES INC. (s)—C-62  
 KOZACKO-HORTON CO. (s)—C-52  
**LECHMAN & JOHNSON INC.** (s)—C-62  
 LIGHTING ELECTRIC OF PENNSYLVANIA INC. (s)—C-89  
 LIGHTNING ELIMINATORS & CONSULTANTS INC. (s)—C-89  
 LIONEL L. FRAY & ASSOC. INC. (s)—C-60  
 FRANK N. MAGID ASSOCIATES (s)—C-62  
 MAI COMMUNICATIONS INC. (s)—C-90  
**MALARKEY-TAYLOR ASSOCIATES INC.** (s)—C-63  
**MALARKEY-TAYLOR RESEARCH** (s)—C-63  
 THE JACK MALONEY CO. (s)—C-52  
 McHUGH & HOFFMAN INC. (s)—C-63  
 KENNETH R. MEADES (s)—C-63  
 MEDIA BUYING ASSOCIATES INC. (s)—C-63  
 MEDIA COMPUTING INC. (s)—C-92  
 MEDIA TECHNOLOGY ASSOCIATES LTD. (s)—C-63  
 MERION ASSOCIATES (s)—C-53, 63  
 MICRO COMMUNICATIONS INC. (s)—C-92  
 JOHN MITCHELL & ASSOCIATES INC. (s)—C-53  
 MORCOM SYSTEMS INC. (s)—C-63  
 LAWRENCE L. MORTON ASSOCIATES (s)—C-63  
 MPB TECHNOLOGIES INC. (s)—C-63  
 MSI TELECOM CONSULTANTS GROUP (s)—C-63  
 MULTICOMM SCIENCES INTERNATIONAL INC. (s)—C-63  
 ROBERT MURPHY ASSOCIATES (s)—C-63  
 ROBERT R. NATHAN ASSOCIATES INC. (s)—C-63  
 NAVY OFFICES OF INFORMATION (O-30) (s)—C-31  
 NURAD INC. (s)—C-94  
 OGLETREE PRODUCTIONS (s)—C-31  
 ORNSTEIN COMMUNICATIONS ASSOCIATES INC. (s)—C-53  
 O. D. PAGE, PROFESSIONAL ENGINEERS & CONSULTANTS (s)—C-64  
 PECA INC. (s)—C-95  
 PENN STATE CABLE COMMUNICATIONS (s)—C-64  
 A. PERRY & ASSOCIATES INC. (s)—C-64  
 POINT OF VIEW PRODUCTIONS (s)—C-33  
 PRODUCER SERVICES GROUP INC. (s)—C-33  
 THE R CORP. (s)—C-64  
 RADIO'S RELIABLE RESOURCES (s)—C-53, 64  
 STAN RAYMOND & ASSOCIATES INC. (s)—C-53  
 THE RESEACH GROUP (s)—C-64  
 RICHARD A. FOREMAN ASSOCIATES INC. (s)—C-50  
 RICHSER PRODUCTIONS LTD. (s)—C-34  
 ROCK SOLID PRODUCTIONS (s)—C-34  
 GEORGE T. RODMAN INC. (s)—C-64  
 RODRIGUEZ ENTERPRISES INC. (s)—C-64  
 ROSNER TELEVISION SYSTEMS INC. (s)—C-65  
 ROYCE HART COMMUNICATIONS (s)—C-65  
 RUNKLE, NILSON & CO. INC. (s)—C-54  
 SCHIFF-JONES LTD. (s)—C-65  
 SCIENTIFIC-ATLANTA INC. (s)—C-99  
 SCOTT & CO. (s)—C-65  
 M. H. SEIDEN & ASSOCIATES INC. (s)—C-65  
 SEMO COMMUNICATIONS CORP. (s)—C-65

SHAROUBIM INTERNATIONAL CO. (s)—C-100  
 BARRY SHERMAN & ASSOCIATES INC. (s)—C-54  
 GORDON SHERMAN & ASSOCIATES INC. (s)—C-54  
 SHOOSHAN & JACKSON INC. (s)—C-65  
 SJOCCOM INC. (s)—C-65  
 SPECTRUM PLANNING INC. (s)—C-65  
 STERLING INSTITUTE INC. (s)—C-65  
 STERLING PRODUCTIONS LTD. (s)—C-36  
 CLAIRE STERN ASSOCIATES INC. (s)—C-65  
 STERN TELECOMMUNICATIONS CORP. (s)—C-65  
 S. S. STREET & ASSOCIATES (s)—C-54  
 SWAGER COMMUNICATIONS INC. (s)—C-102  
 TAILFORD ASSOCIATES CABLE GROUP (s)—C-65  
**TAPE-FILM INDUSTRIES** (s)—C-37  
 TAPSCAN INC., TVSCAN DIV. (s)—C-102  
 PARRY D. TEASDALE, STATION DEVELOPMENT CONSULTANT (s)—C-65  
 TELCOM APPRAISAL (s)—C-65  
 TELE-ENGINEERING CORP. (s)—C-103  
 TELECRAFTER CORP. (s)—C-65  
 TELE-ENGINEERING CORP. (s)—C-65  
 TELESTRATEGIES (s)—C-66  
 TELEVISION CABLE COMMUNICATIONS (s)—C-54, 66  
 TEMPLE, BARKER & SLOANE INC. (s)—C-66  
 THOBEN-VANHUSS & ASSOCIATES INC. (s)—C-54  
 H. ERWIN THOMPSON ASSOC. (s)—C-54  
 THE THORBURN CO. (s)—C-54  
 EDWIN TORNBURG & CO. INC. (s)—C-54, 66  
 TRAINING DELIVERY SERVICES INC. (s)—C-66  
 TRANSCOMM INC. (s)—C-66  
 UCVideo (s)—C-39  
 UTILITY SYSTEMS DEVELOPMENT (s)—C-66  
 VALUATION RESEARCH CORP. (s)—C-54  
 T. J. VAUGHAN & ASSOCIATES (s)—C-66  
 VEGA ASSOCIATES INC. (s)—C-66  
 VERONIS, SUHLER & ASSOCIATES INC. (s)—C-54  
 VIDEO DESIGN PRO (s)—C-108  
 VIDEO MANAGEMENT CONSULTANTS (s)—C-66  
 VIDEO PROBE IN FOCUS (s)—C-66  
 VONDELL & CO. (s)—C-54  
 WALKER MEDIA INC. (s)—C-54  
 WALLER CAPITAL CORP. (s)—C-55  
 WASHINGTON INTERNATIONAL TELEPORT (s)—C-66  
 WESTEK COMMUNICATIONS SERVICES (s)—C-66  
 WESTERN TELE-COMMUNICATIONS INC. (s)—C-108  
 WILKIN CONSULTING SERVICES (s)—C-66  
 WORLD WIDE INFORMATION SERVICES INC. (s)—C-67  
 WALTER S. WYDRO CONSULTANTS (s)—C-67

#### 0600-0600 Credit Agencies

CREDIT PROTECTION ASSOCIATION INC. (s)—C-59  
 KINETIC DESIGN SYSTEMS LTD. (s)—C-27  
 MARINE MIDLAND BANK N.A. (s)—C-52  
 MINORITY BROADCAST INVESTMENT CORP. (s)—C-53  
 NEXUS ENGINEERING CORP. (s)—C-94  
 SZABO ASSOCIATES INC., MEDIA COLLECTION SPECIALISTS (s)—C-54  
**VIACOM INTERNATIONAL INC.** (s)—C-39  
 WALLER CAPITAL CORP. (s)—C-55

#### 0600-0620 Database/Information Management

ABN/ASSOCIATED BROADCAST NEWS NETWORK (s)—C-43  
 ADAMS-RUSSELL ELECTRONICS INC. (Arvis Div.) (s)—C-68

## SERVICES—0600

THOMAS ALEXANDER & ASSOCIATES INC. (s)—C-56  
AUDIABLE (s)—C-56  
BROWNE, BORTZ & CODDINGTON INC. (s)—C-57  
CABLE TECHNOLOGIES INTERNATIONAL INC. (s)—C-58  
**CABLEDATA** (s)—C-57  
CABLETEK (s)—C-74  
CB COMMUNICATION INC. (s)—C-58  
CHAPMAN ASSOCIATES (s)—C-49  
COAXIAL ANALYSTS INC. (s)—C-58  
COMMUNICATIONS STUDIES & PLANNING INTERNATIONAL INC. (s)—C-58  
CONTEL FEDERAL SYSTEMS INC. (s)—C-59  
COOLEY ASSOCIATES INC. (s)—C-59  
DATA CENTER MANAGEMENT INC. (s)—C-78  
DATAWORLD (s)—C-59  
DONNELLY MARKETING INFORMATION SERVICES (s)—C-59  
FACTBOOK RESEARCH INC. (s)—C-60  
HOLLYWOOD VAULTS INC. (s)—C-25  
INTERACTIVE MARKET SYSTEMS (s)—C-62  
JEFFERSON-PILOT DATA SERVICES INC. (s)—C-62  
KLUGE COMMUNICATIONS INC. (s)—C-27  
KOMPAS/BIEL & ASSOCIATES INC. (s)—C-62  
MEDIA TECHNOLOGY ASSOCIATES LTD. (s)—C-63  
MORCOM SYSTEMS INC. (s)—C-63  
LAWRENCE L. MORTON ASSOCIATES (s)—C-63  
ROBERT R. NATHAN ASSOCIATES INC. (s)—C-63  
PARALLEX (s)—C-64  
PARALLEX CORP. (s)—C-95  
PARROT COMMUNICATIONS INC. (s)—C-32  
SATELLITE SIGNALS INC. (s)—C-99  
SECAGRAPHS INC. (s)—C-65  
CLAIRE STERN ASSOCIATES INC. (s)—C-65  
TAPSCAN INC., TVSCAN DIV. (s)—C-102  
T-C SPECIALTIES CO. INC. (s)—C-65  
TELETECH COMMUNICATIONS (s)—C-66  
UNITED PRESS INTERNATIONAL (s)—C-44  
VIDEO COMMUNICATIONS INC. (s)—C-66  
VIDEO DESIGN PRO (s)—C-108  
VIDEOMEDIA (s)—C-108

### 0600-0640

#### Design Services, Two-Way Systems

THE ABCOM CORP. (s)—C-68  
ARTEL COMMUNICATIONS CORP. (s)—C-72  
ARTEL SERVICE CORP. (s)—C-72  
CABLE ENGINEERING INC. (s)—C-57  
CABLE SERVICES CO. INC. (s)—C-74  
WILLIAM B. CARR & ASSOCIATES INC. (s)—C-58  
CATV DESIGN ASSOCIATES INC. (s)—C-58  
CLS2 (s)—C-58  
COAXIAL ANALYSTS INC. (s)—C-58  
COMMUNICATIONS ENGINEERING SERVICES LTD. (s)—C-58  
COMMUNICATIONS STUDIES & PLANNING INTERNATIONAL INC. (s)—C-58  
COMMUNICATIONS TECHNOLOGIES INC. (s)—C-58  
COMSAT VIDEO ENTERPRISES (s)—C-58  
CONLEY & ASSOCIATES (s)—C-59  
COOLEY ASSOCIATES INC. (s)—C-59  
COOPER-RUTTER ASSOCIATES INC. (s)—C-59  
DECIBEL PRODUCTS INC. (s)—C-78  
DELCOM CORP. (s)—C-78  
DONLEY INTERNATIONAL INC. (s)—C-79  
EDM & ASSOCIATES INC. (s)—C-60  
THE ELRA GROUP (s)—C-60  
FUTURE PRODUCTIONS INC. (s)—C-82  
GENERAL OPTRONICS CORP. (s)—C-83  
FREDERICK G. GRIFFIN, P.C. (s)—C-61  
AUBREY HARRIS, P.E. (s)—C-61  
JEFFERSON-PILOT DATA SERVICES INC. (s)—C-62  
KINETIC DESIGN SYSTEMS LTD. (s)—C-27  
LIGHTING ELECTRIC OF PENNSYLVANIA INC. (s)—C-89

MAGNAVOX CATV SYSTEMS INC., A North American Philips Co. (s)—C-90  
MAI COMMUNICATIONS INC. (s)—C-90  
MAJOR LEAGUE BASEBALL PRODUCTIONS (s)—C-28  
**MALARKEY-TAYLOR ASSOCIATES INC.** (s)—C-63  
MEDIA TECHNOLOGY ASSOCIATES LTD. (s)—C-63  
MORCOM SYSTEMS INC. (s)—C-63  
O. D. PAGE, PROFESSIONAL ENGINEERS & CONSULTANTS (s)—C-64  
PARAMOUNT DESIGNS INC. (s)—C-64  
PECA INC. (s)—C-95  
GEORGE T. RODMAN INC. (s)—C-64  
ROSNER TELEVISION SYSTEMS INC. (s)—C-65  
SECAGRAPHS INC. (s)—C-65  
STERN TELECOMMUNICATIONS CORP. (s)—C-65  
SWAGER COMMUNICATIONS INC. (s)—C-102  
TELE-ENGINEERING CORP. (s)—C-103  
TELE-WIRE SUPPLY CORP. (s)—C-103  
TELE-ENGINEERING CORP. (s)—C-65  
VICKERMAN-ZACHARY-MILLER (s)—C-66  
VIDEOPHILE INC. (s)—C-66  
VONDELL & CO. (s)—C-54  
WASHINGTON INTERNATIONAL TELEPORT (s)—C-66  
WESTEK COMMUNICATIONS SERVICES (s)—C-66  
WESTERN TELE-COMMUNICATIONS INC. (s)—C-108  
WALTER S. WYDRO CONSULTANTS (s)—C-67

### 0600-0660

#### Earth Station Site Selection

ALDEN ELECTRONICS INC. (s)—C-68  
ANTENNA TECHNOLOGY CORP. (s)—C-71  
CABLE SERVICES CO. INC. (s)—C-74  
WILLIAM B. CARR & ASSOCIATES INC. (s)—C-58  
COMMUNICATIONS ENGINEERING SERVICES LTD. (s)—C-58  
COMMUNICATIONS TECHNOLOGIES INC. (s)—C-58  
COMSAT VIDEO ENTERPRISES (s)—C-58  
COMSEARCH INC. (s)—C-58  
COMSONICS INC. (s)—C-58, 77  
CONLEY & ASSOCIATES (s)—C-59  
COOLEY ASSOCIATES INC. (s)—C-59  
CTV TELEVISION NETWORK (s)—C-19  
EDM & ASSOCIATES INC. (s)—C-60  
FUTURE PRODUCTIONS INC. (s)—C-82  
GENERAL TELEVISION NETWORK (s)—C-83  
FREDERICK G. GRIFFIN, P.C. (s)—C-61  
**HAMILTON COMMUNICATIONS CONSULTANTS INC.** (s)—C-61  
AUBREY HARRIS, P.E. (s)—C-61  
LIGHTING ELECTRIC OF PENNSYLVANIA INC. (s)—C-89  
MAI COMMUNICATIONS INC. (s)—C-90  
MEDIA TECHNOLOGY ASSOCIATES LTD. (s)—C-63  
MORCOM SYSTEMS INC. (s)—C-63  
MULTICOMM SCIENCES INTERNATIONAL INC. (s)—C-63  
O. D. PAGE, PROFESSIONAL ENGINEERS & CONSULTANTS (s)—C-64  
PENN STATE CABLE COMMUNICATIONS (s)—C-64  
RADIO TOWER CO. INC. (s)—C-97  
SCIENTIFIC-ATLANTA INC. (s)—C-99  
SKAGGS TELECOMMUNICATIONS SERVICES (s)—C-36  
SPECTRUM PLANNING INC. (s)—C-65  
STERN TELECOMMUNICATIONS CORP. (s)—C-65  
TELE-ENGINEERING CORP. (s)—C-103  
TELE-ENGINEERING CORP. (s)—C-65  
TELEVISION INTERAMERICANA S.A. (s)—C-66  
VERTEX COMMUNICATIONS CORP. (s)—C-107  
VIDEOPHILE INC. (s)—C-66

VONDELL & CO. (s)—C-54  
WASHINGTON INTERNATIONAL TELEPORT (s)—C-66  
WESTEK COMMUNICATIONS SERVICES (s)—C-66  
WESTERN TELE-COMMUNICATIONS INC. (s)—C-108  
WORLD COMMUNICATIONS INC. (s)—C-67  
WALTER S. WYDRO CONSULTANTS (s)—C-67

### 0600-0670

#### Editing (see Videotape Editing and Audio Tape Editing in this category)

### 0600-0700

#### Engineering

A. F. ASSOCIATES INC. (s)—C-68  
ANTENNA TECHNOLOGY CORP. (s)—C-71  
ATLANTIC RESEARCH GROUP (s)—C-56  
BERNARD ASSOCIATES (s)—C-57  
BROADCAST ENGINEERING INC. (s)—C-57  
CABLE ENGINEERING INC. (s)—C-57  
CABLE SERVICES CO. INC. (s)—C-74  
CABLEMASTERS CORP. (s)—C-57  
**THE CAMERA MART INC. (s)—C-75**  
WILLIAM B. CARR & ASSOCIATES INC. (s)—C-58  
CASCO CATV SERVICES (s)—C-75  
CATV DESIGN ASSOCIATES INC. (s)—C-58  
CATV/GROUP I (s)—C-58  
CATZEL, THOMAS & ASSOCIATES (s)—C-17  
CHANNEL MASTER (s)—C-76  
CLS2 (s)—C-58  
COAXIAL ANALYSTS INC. (s)—C-58  
**COMARK COMMUNICATIONS INC. (s)—C-77**  
COMMUNICATIONS ENGINEERING SERVICES LTD. (s)—C-58  
COMMUNICATIONS TECHNOLOGIES INC. (s)—C-58  
COMSAT VIDEO ENTERPRISES (s)—C-58  
COMSONICS INC. (s)—C-58, 77  
COMWAVE (s)—C-77  
CONLEY & ASSOCIATES (s)—C-59  
CONTEL FEDERAL SYSTEMS INC. (s)—C-59  
COOLEY ASSOCIATES INC. (s)—C-59  
COOPER-RUTTER ASSOCIATES INC. (s)—C-59  
CTV TELEVISION NETWORK (s)—C-19  
DELCOM CORP. (s)—C-78  
DESIGN AUTOMATION INC. (s)—C-59  
EDM & ASSOCIATES INC. (s)—C-60  
FLASH TECHNOLOGY CORP. OF AMERICA (s)—C-82  
FUTURE PRODUCTIONS INC. (s)—C-82  
GENERAL OPTRONICS CORP. (s)—C-83  
GENERAL TELEVISION NETWORK (s)—C-83  
GLOBAL VIDEO COMMUNICATIONS CORP. (s)—C-23  
RUDOLF F. GRAF (s)—C-61  
GRAY COMMUNICATIONS CONSULTANTS INC. (s)—C-61  
FREDERICK G. GRIFFIN, P.C. (s)—C-61  
**HAMILTON COMMUNICATIONS CONSULTANTS INC.** (s)—C-61  
AUBREY HARRIS, P.E. (s)—C-61  
IEC CO. (s)—C-84  
IMMAD BROADCAST SERVICES (s)—C-61, 84  
ITW LINX (s)—C-86  
M. A. KEMPNER INC. (s)—C-27  
KOMPAS/BIEL & ASSOCIATES INC. (s)—C-62  
**LECHMAN & JOHNSON INC.** (s)—C-62  
LIGHTING ELECTRIC OF PENNSYLVANIA INC. (s)—C-89  
MAGNAVOX CATV SYSTEMS INC., A North American Philips Co. (s)—C-90  
MAI COMMUNICATIONS INC. (s)—C-90  
**MALARKEY-TAYLOR ASSOCIATES INC.** (s)—C-63  
MARCONI COMMUNICATION SYSTEMS LTD. (s)—C-90  
KENNETH R. MEADES (s)—C-63  
MEDIA TECHNOLOGY ASSOCIATES LTD. (s)—C-63

MERLIN ENGINEERING WORKS (s)—C-92  
MICRO COMMUNICATIONS INC. (s)—C-92  
LAWRENCE L. MORTON ASSOCIATES (s)—C-63  
MPB TECHNOLOGIES INC. (s)—C-63, 93  
MULTICOMM SCIENCES INTERNATIONAL INC. (s)—C-63  
NORTHWEST MOBILE TELEVISION (s)—C-31  
FRED A. NUDD CORP. (s)—C-94  
NURAD INC. (s)—C-94  
O. D. PAGE, PROFESSIONAL ENGINEERS & CONSULTANTS (s)—C-64  
PARAMOUNT DESIGNS INC. (s)—C-64  
PECA INC. (s)—C-95  
PENN STATE CABLE COMMUNICATIONS (s)—C-64  
RADIO TOWER CO. INC. (s)—C-97  
REACH ELECTRONICS, INC. (s)—C-98  
ROCKWELL INTERNATIONAL CORP. (s)—C-98  
ROSNER TELEVISION SYSTEMS INC. (s)—C-65  
SATELLITE SIGNALS INC. (s)—C-99  
SECAGRAPHS INC. (s)—C-65  
SPECTRUM PLANNING INC. (s)—C-65  
STERN TELECOMMUNICATIONS CORP. (s)—C-65  
SWAGER COMMUNICATIONS INC. (s)—C-102  
TELE-ENGINEERING CORP. (s)—C-103  
TELE-MEASUREMENTS INC. (s)—C-66  
TELE-WIRE SUPPLY CORP. (s)—C-103  
TELE-ENGINEERING CORP. (s)—C-65  
THOMSON LGT (s)—C-104  
UNITED PRESS INTERNATIONAL (d)—C-44  
UNIVERSITY OF MICHIGAN MEDIA RESOURCES CENTER (s)—C-39  
T. J. VAUGHAN & ASSOCIATES (s)—C-66  
VERTEX COMMUNICATIONS CORP. (s)—C-107  
VICKERMAN-ZACHARY-MILLER (s)—C-66  
VIDEO MANAGEMENT CONSULTANTS (s)—C-66  
VONDELL & CO. (s)—C-54  
WASHINGTON INTERNATIONAL TELEPORT (s)—C-66  
WESTERN TELE-COMMUNICATIONS INC. (s)—C-108  
WALTER S. WYDRO CONSULTANTS (s)—C-67

### 0600-0720

#### Engineering Consulting

A. F. ASSOCIATES INC. (s)—C-68  
THOMAS ALEXANDER & ASSOCIATES INC. (s)—C-56  
ALFORD ENGINEERING INC. (s)—C-56  
ANTENNA TECHNOLOGY CORP. (s)—C-71  
ARTEL COMMUNICATIONS CORP. (s)—C-72  
BERNARD ASSOCIATES (s)—C-57  
BOOZ, ALLEN & HAMILTON INC. (s)—C-57  
THE HERBERT BOYER CO. (s)—C-57  
BROADCAST ENGINEERING INC. (s)—C-74  
CABLE ENGINEERING INC. (s)—C-57  
CABLE TECHNOLOGIES INTERNATIONAL INC. (s)—C-58  
CABLE TV SUPPLY CO. INC. (s)—C-74  
CABLEMASTERS CORP. (s)—C-57  
CAPITOL VIDEO COMMUNICATIONS INC. (s)—C-17  
WILLIAM B. CARR & ASSOCIATES INC. (s)—C-58  
CASCO CATV SERVICES (s)—C-75  
CATALYST PRODUCTION SERVICES (s)—C-17  
CATV DESIGN ASSOCIATES INC. (s)—C-58  
C-COR ELECTRONICS INC. (s)—C-75  
CLS2 (s)—C-58  
COAXIAL ANALYSTS INC. (s)—C-58  
COMMUNICATION MARKETING & CONSULTING LTD. (s)—C-77  
COMMUNICATIONS ENGINEERING SERVICES LTD. (s)—C-58  
COMMUNICATIONS STUDIES & PLANNING INTERNATIONAL INC. (s)—C-58  
COMMUNICATIONS TECHNOLOGIES INC. (s)—C-58

- COMSONICS INC. (s)—C-58, 77  
 CONLEY & ASSOCIATES (s)—C-59  
 CONTEL FEDERAL SYSTEMS INC. (s)—C-59  
 COOLEY ASSOCIATES INC. (s)—C-59  
 COOPER-RUTTER ASSOCIATES INC. (s)—C-59  
 CTC ASSOCIATES (s)—C-59  
 CTV TELEVISION NETWORK (s)—C-19  
 DECIBEL PRODUCTS INC. (s)—C-78  
 DeHART BROADCAST BROKERS (s)—C-50  
 DELCOM CORP. (s)—C-78  
 DESIGN AUTOMATION INC. (s)—C-59  
 EDM & ASSOCIATES INC. (s)—C-60  
 IEMERO FIORENTINO ASSOCIATES (s)—C-60  
 JAMES FISCHER ASSOCIATES INC. (s)—C-60  
 FLASH TECHNOLOGY CORP. OF AMERICA (s)—C-82  
 PAUL DEAN FORD (s)—C-60  
 FUTURE PRODUCTIONS INC. (s)—C-82  
 THE GEORGE-INGRAHAM CORP. (s)—C-83  
 GILL & ASSOCIATES (s)—C-51  
 GLOBAL VIDEO COMMUNICATIONS CORP. (s)—C-23  
 RUDOLF F. GRAF (s)—C-61  
 GRAY COMMUNICATIONS CONSULTANTS INC. (s)—C-61  
 FREDERICK G. GRIFFIN, P.C. (s)—C-61  
**HAMILTON COMMUNICATIONS CONSULTANTS INC.** (s)—C-61  
 HANSON & ASSOCIATES (s)—C-51  
 HARRIS CORP. (Broadcast Division) (s)—C-84  
 AUBREY HARRIS, P.E. (s)—C-61  
 IEC CO. (s)—C-84  
 IMMAD BROADCAST SERVICES (s)—C-61, 84  
 M. A. KEMPNER INC. (s)—C-27  
 KEY SYSTEMS (s)—C-62  
 KOMPAS/BIEL & ASSOCIATES INC. (s)—C-62  
**LECHMAN & JOHNSON INC.** (s)—C-62  
 LIGHTING ELECTRIC OF PENNSYLVANIA INC. (s)—C-89  
 LIGHTNING ELIMINATORS & CONSULTANTS INC. (s)—C-89  
 MAI COMMUNICATIONS INC. (s)—C-90  
**MALARKEY-TAYLOR ASSOCIATES INC.** (s)—C-63  
 MARCONI COMMUNICATION SYSTEMS LTD. (s)—C-90  
 KENNETH R. MEADES (s)—C-63  
 MEDIA SALES (s)—C-52  
 MEDIA TECHNOLOGY ASSOCIATES LTD. (s)—C-63  
 MICRO COMMUNICATIONS INC. (s)—C-92  
 MORCOM SYSTEMS INC. (s)—C-63  
 LAWRENCE L. MORTON ASSOCIATES (s)—C-63  
 MPB TECHNOLOGIES INC. (s)—C-63, 93  
 MSI TELECOM CONSULTANTS GROUP (s)—C-63  
 MULTICOMM SCIENCES INTERNATIONAL INC. (s)—C-63  
 ROBERT R. NATHAN ASSOCIATES INC. (s)—C-63  
 NORTHWEST MOBILE TELEVISION (s)—C-31  
 FRED A. NUDD CORP. (s)—C-94  
 O. D. PAGE, PROFESSIONAL ENGINEERS & CONSULTANTS (s)—C-64  
 PARAMOUNT DESIGNS INC. (s)—C-64  
 PENN STATE CABLE COMMUNICATIONS (s)—C-64  
 A. PERRY & ASSOCIATES INC. (s)—C-64  
 RADIO TOWER CO. INC. (s)—C-97  
 REACH ELECTRONICS, INC. (s)—C-98  
 ROSNER TELEVISION SYSTEMS INC. (s)—C-65  
 SEMO COMMUNICATIONS CORP. (s)—C-65  
 SHOOSHAN & JACKSON INC. (s)—C-65  
 SKAGGS TELECOMMUNICATIONS SERVICES (s)—C-36  
 SPECTRUM PLANNING INC. (s)—C-65  
 STERN TELECOMMUNICATIONS CORP. (s)—C-65  
 TELCOM APPRAISAL (s)—C-65  
 TELE-ENGINEERING CORP. (s)—C-103  
 TELE-MEASUREMENTS INC. (s)—C-66  
 TELE-MEASUREMENTS INC. (s)—C-103  
 TELE-ENGINEERING CORP. (s)—C-65  
 THOMSON LGT (s)—C-104  
 TRAINING DELIVERY SERVICES INC. (s)—C-66  
 TRANSCOMM INC. (s)—C-66  
 UNIVERSITY OF MICHIGAN MEDIA RESOURCES CENTER (s)—C-39  
 UTILITY SYSTEMS DEVELOPMENT (s)—C-66  
 T. J. VAUGHAN & ASSOCIATES (s)—C-66  
 VERTEX COMMUNICATIONS CORP. (s)—C-107  
**VIACOM INTERNATIONAL INC.** (s)—C-39  
 VICKERMAN-ZACHARY-MILLER (s)—C-66  
 VIDEO DESIGN PRO (s)—C-108  
 VIDEO MANAGEMENT CONSULTANTS (s)—C-66  
 VONDELL & CO. (s)—C-54  
 WASHINGTON INTERNATIONAL TELEPORT (s)—C-66  
 WESTEK COMMUNICATIONS SERVICES (s)—C-66  
 WESTERN TELE-COMMUNICATIONS INC. (s)—C-108  
 WOLD COMMUNICATIONS INC. (s)—C-67  
 LOWELL R. WRIGHT (s)—C-67  
 WALTER S. WYDRO CONSULTANTS (s)—C-67
- 0600-0740  
 Entertainment & Booking**
- AILES COMMUNICATIONS INC. (s)—C-13  
 BERT ELLIOTT SOUND INC. (s)—C-21  
 CATZEL, THOMAS & ASSOCIATES (s)—C-17  
 THE DURASELL CORP. (s)—C-21  
 FILMS INC. (div. of Public Media Inc.) (s)—C-22  
 LARRY HARMON PICTURES CORP. (s)—C-25  
 JOHN ILTIS ASSOCIATES (s)—C-61  
 INTERNATIONAL HOME ENTERTAINMENT INC. (s)—C-26  
 JMP VIDEOCONFERENCE GROUP (s)—C-26  
 LBS COMMUNICATIONS (s)—C-27  
 EDDY MANSON PRODUCTIONS INC./ MARGERY MUSIC INC. (s)—C-28  
 MCA TV (div. of MCA Inc.) (s)—C-29  
 RICHARD H. ROFFMAN ASSOCIATES (s)—C-34  
 SAGE ENTERTAINMENT ENTERPRISES CORP. (s)—C-35  
 SATCORP/CAMPUS NETWORK INC. (s)—C-35  
 JOSEPH SIEGMAN INC. (s)—C-35  
 WARNER BROS. TELEVISION DISTRIBUTION (s)—C-40
- 0600-0750  
 Equipment Rental**
- ASN TELEVISION NETWORK (s)—C-14  
 BAY AREA MOBILETAPE INC. (s)—C-15  
 BESTWEST GRIP & LIGHTING INC. (s)—C-73  
 BEXEL CORP. (s)—C-15  
 CABLETEK (s)—C-74  
**THE CAMERA MART INC.** (s)—C-75  
 STEVE CAMPUS PRODUCTIONS INC. (s)—C-16  
 CATALYST PRODUCTION SERVICES (s)—C-17  
 CATZEL, THOMAS & ASSOCIATES (s)—C-17  
 CENTER VIDEO INDUSTRIAL CO. INC. (s)—C-76  
 CINECRAFT INC. (s)—C-18  
 COMMUNICATION MARKETING & CONSULTING LTD. (s)—C-77  
 COMSONICS INC. (s)—C-77  
 CONUS COMMUNICATIONS (s)—C-44  
 CONUS-TV DIRECT (s)—C-44  
 CUSTOM FILMS/VIDEO INC. (s)—C-20  
 HAL DENNIS PRODUCTIONS (s)—C-20  
 THE DURASELL CORP. (s)—C-21  
 FIELD VIDEOFAX (s)—C-22  
 FUTURE PRODUCTIONS INC. (s)—C-82  
 GENERAL TELEVISION NETWORK (s)—C-83  
 GLEN ROCK GRAPHICS (s)—C-83  
 GLOBAL VIDEO COMMUNICATIONS CORP. (s)—C-23  
 ALAN GORDON ENTERPRISES INC. (s)—C-83  
 HARRIS FARINON (s)—C-84  
 IEC CO. (s)—C-84
- INTERCONTINENTAL TELEVIDEO INC. (s)—C-26  
 INTERFACE PRODUCTIONS INC. (s)—C-26  
 LANDY ASSOCIATES INC. (s)—C-88  
 MERLIN ENGINEERING WORKS (s)—C-92  
**MIDWEST COMMUNICATIONS CORP.** (s)—C-92  
 MILNER-FENWICK INC. (s)—C-30  
 MINCEY PRODUCTIONS (s)—C-30  
 MODE 2 PRODUCTIONS INC. (s)—C-30  
 MOLE-RICHARDSON CO. (s)—C-93  
 MOTION PICTURE SERVICE CO. (s)—C-30  
 NORTHWEST MOBILE TELEVISION (s)—C-31  
 PARALLEX (s)—C-64  
 PARROT COMMUNICATIONS INC. (s)—C-32  
 PHOENIX CABLE/LEASE (s)—C-53  
 PHOTO-SONICS INC. (s)—C-96  
 ROCK SOLID PRODUCTIONS (s)—C-34  
 WARREN ROSENBERG VIDEO SERVICES INC. (s)—C-34  
 SCIENTIFIC-ATLANTA INC. (s)—C-99  
 TCS (TOTAL COMMUNICATION SYSTEMS) (s)—C-37  
 TELE-MEASUREMENTS INC. (s)—C-66  
 UCVideo (s)—C-39  
 UNIVERSITY OF MICHIGAN MEDIA RESOURCES CENTER (s)—C-39  
 VIDEO MANAGEMENT CONSULTANTS (s)—C-66  
 WINDSOR TOTAL VIDEO INC. (s)—C-41  
 WTTW CHANNEL 11/ENTERPRISES GROUP (s)—C-43
- 0600-0780  
 Equipment Resale**
- THE ABCOM CORP. (s)—C-68  
 JOHN E. ALLEN INC. (s)—C-14  
 BESTWEST GRIP & LIGHTING INC. (s)—C-73  
 BEXEL CORP. (s)—C-15  
 BRAD CABLE ELECTRONICS INC. (s)—C-73  
 CABLE TECHNOLOGIES INTERNATIONAL INC. (s)—C-58  
 CABLETEK (s)—C-74  
**THE CAMERA MART INC.** (s)—C-75  
 CASCO CATV SERVICES (s)—C-75  
 CENTER VIDEO INDUSTRIAL CO. INC. (s)—C-76  
 CINEMA SERVICES INC. (s)—C-18  
 COMSONICS INC. (s)—C-58, 77  
 COMTEL VIDEO SERVICES INC. (s)—C-19, 58  
 HAL DENNIS PRODUCTIONS (s)—C-20  
 THE DURASELL CORP. (s)—C-21  
 FUTURE PRODUCTIONS INC. (s)—C-82  
 GENERAL TELEVISION NETWORK (s)—C-83  
 GLOBAL VIDEO COMMUNICATIONS CORP. (s)—C-23  
 ALAN GORDON ENTERPRISES INC. (s)—C-83  
 HARRIS CORP. (Broadcast Division) (s)—C-84  
 THE HOLT CORPORATION (s)—C-51  
 IEC CO. (s)—C-84  
 INTERCONTINENTAL TELEVIDEO INC. (s)—C-26  
 INTERFACE PRODUCTIONS INC. (s)—C-26  
 LANDY ASSOCIATES INC. (s)—C-88  
 MERLIN ENGINEERING WORKS (s)—C-92  
 PARALLEX (s)—C-64  
 PARROT COMMUNICATIONS INC. (s)—C-32  
 T. R. PITTS CO. (s)—C-96  
 RMT ENGINEERING INC. (s)—C-98  
 SCIENTIFIC-ATLANTA INC. (s)—C-99  
 SYSTEM ASSOCIATES (s)—C-102  
 TELE-WIRE SUPPLY CORP. (s)—C-103  
 VIDEO MANAGEMENT CONSULTANTS (s)—C-66
- 0600-0800  
 Facility Design & Engineering**
- A. F. ASSOCIATES INC. (s)—C-68  
 THE ABCOM CORP. (s)—C-68  
 ACOUSTIC SYSTEMS (s)—C-68  
 ARTEL COMMUNICATIONS CORP. (s)—C-72  
 BROADCAST ENGINEERING INC. (s)—C-57
- BTS BROADCAST TELEVISION SYSTEMS INC. (s)—C-74  
 CABLE ENGINEERING INC. (s)—C-57  
 CAPITOL VIDEO COMMUNICATIONS INC. (s)—C-17  
 WILLIAM B. CARR & ASSOCIATES INC. (s)—C-58  
 CATALYST PRODUCTION SERVICES (s)—C-17  
 CLS2 (s)—C-58  
 COMMUNICATIONS TECHNOLOGIES INC. (s)—C-58  
 COMSAT VIDEO ENTERPRISES (s)—C-58  
 COOLEY ASSOCIATES INC. (s)—C-59  
 COOPER-RUTTER ASSOCIATES INC. (s)—C-59  
 CORNWALL ASSOCIATES INC. (s)—C-59  
 DELCOM CORP. (s)—C-78  
 THE DURASELL CORP. (s)—C-21  
 EDM & ASSOCIATES INC. (s)—C-60  
 IEMERO FIORENTINO ASSOCIATES INC. (s)—C-60  
 FUTURE PRODUCTIONS INC. (s)—C-82  
 GENERAL TELEVISION NETWORK (s)—C-83  
 GRAY COMMUNICATIONS CONSULTANTS INC. (s)—C-61  
 FREDERICK G. GRIFFIN, P.C. (s)—C-61  
**HAMILTON COMMUNICATIONS CONSULTANTS INC.** (s)—C-61  
 HARRIS CORP. (Broadcast Division) (s)—C-84  
 AUBREY HARRIS, P.E. (s)—C-61  
 IEC CO. (s)—C-84  
 IMMAD BROADCAST SERVICES (s)—C-61, 84  
 KTECH (s)—C-88  
 THOMAS KARWIN & ASSOCIATES (s)—C-62  
 LANDY ASSOCIATES INC. (s)—C-88  
 KENNETH R. MEADES (s)—C-63  
 LAWRENCE L. MORTON ASSOCIATES (s)—C-63  
 O. D. PAGE, PROFESSIONAL ENGINEERS & CONSULTANTS (s)—C-64  
 PENN STATE CABLE COMMUNICATIONS (s)—C-64  
 RADIO TOWER CO. INC. (s)—C-97  
 ROCK SOLID PRODUCTIONS (s)—C-34  
 ROCKWELL INTERNATIONAL CORP. (s)—C-98  
 ROSNER TELEVISION SYSTEMS INC. (s)—C-65  
 SPECTRUM PLANNING INC. (s)—C-65  
 STERN TELECOMMUNICATIONS CORP. (s)—C-65  
 TELCOM APPRAISAL (s)—C-65  
 TELE-MEASUREMENTS INC. (s)—C-66  
 TELE-WIRE SUPPLY CORP. (s)—C-103  
 TELE-ENGINEERING CORP. (s)—C-65  
 UNIVERSITY OF MICHIGAN MEDIA RESOURCES CENTER (s)—C-39  
 VONDELL & CO. (s)—C-54  
 WASHINGTON INTERNATIONAL TELEPORT (s)—C-66  
 WESTEK COMMUNICATIONS SERVICES (s)—C-66  
 WALTER S. WYDRO CONSULTANTS (s)—C-67
- 0600-0802  
 Film**
- ABN/ASSOCIATED BROADCAST NEWS NETWORK (s)—C-43  
 JOHN E. ALLEN INC. (s)—C-14  
 ANIFORMS INC. (s)—C-14  
 KAY ARNOLD GROUP (s)—C-14  
 ATLANTIC COMMUNICATIONS GROUP (s)—C-56  
 ROBERT BARON & ASSOCIATES (s)—C-15  
 BAUMAN BIBLE TELECASTS (s)—C-15  
 THE BIG FIGHTS INC. (s)—C-16  
 BIJOU PRODUCTIONS (s)—C-16  
 CABLE FILMS & CABLE VIDEO (s)—C-16  
 STEVE CAMPUS PRODUCTIONS INC. (s)—C-16  
 CATHEDRAL FILMS (s)—C-17  
 CATZEL, THOMAS & ASSOCIATES (s)—C-17  
 CC STUDIOS INC. (s)—C-17

## SERVICES—0600

CINE MAGNETICS FILM & VIDEO LABORATORIES (s)—C-18  
CINEMA SERVICES INC. (s)—C-18  
CINETUDES FILM PRODUCTIONS LTD. (s)—C-18  
CONSULATE GENERAL OF THE NETHERLANDS (s)—C-19  
WILLIAM L. COOPER PRODUCTIONS INC. (s)—C-19  
CORAL INTERNATIONAL TV (s)—C-19  
DINER+ALLIED FILM & VIDEO SERVICES (s)—C-20  
CAL DUNN STUDIOS INC. (s)—C-21  
THE DURASELL CORP. (s)—C-21  
ENCYCLOPEDIA BRITANNICA EDUCATIONAL CORP. (s)—C-21  
ENTERTAINMENT PROGRAMMING SERVICES LTD. (s)—C-21  
EXCEL TELEMEDIA INTERNATIONAL CORP. (s)—C-21  
EYE CONTACT INC. (s)—C-22  
FAMILY FILMS (s)—C-22  
FILM TREAT INTERNATIONAL CORP. (s)—C-22  
FILMACK STUDIOS (s)—C-22  
FILMS AROUND THE WORLD INC. (s)—C-22  
FILMS FOR EDUCATORS/FILMS FOR TELEVISION (s)—C-22  
FORMAN PRODUCTIONS INC. (s)—C-23  
JEFF GOLD PRODUCTIONS INC. (s)—C-24  
THE SAMUEL GOLDWYN TELEVISION CO. (s)—C-24  
ALAN GORDON ENTERPRISES INC. (s)—C-23  
GOULD ENTERTAINMENT CORP. (s)—C-24  
LARRY HARMON PICTURES CORP. (s)—C-25  
HARMONY GOLD USA INC. (s)—C-25  
HARTLEY FILM FOUNDATION INC. (s)—C-25  
HERITAGE ENTERTAINMENT INC. (s)—C-25  
HOLLYWOOD VAULTS INC. (s)—C-25  
THOMAS HORTON ASSOCIATES (s)—C-25  
INTERCONTINENTAL RELEASING CORP. (s)—C-26  
INTER-GLOBAL COMMUNICATIONS (s)—C-26  
INTERNATIONAL TELE-FILM ENTERPRISES LTD. (s)—C-26  
JRD PRODUCTIONS (s)—C-26  
KLUGE COMMUNICATIONS INC. (s)—C-27  
THE LATHAM FOUNDATION (s)—C-27  
LINSMAN FILM (s)—C-28  
EDDY MANSON PRODUCTIONS INC./MARGERY MUSIC INC. (s)—C-28  
MEDIA HOME ENTERTAINMENT INC. (s)—C-29  
MINCEY PRODUCTIONS (s)—C-30  
MOGULL FILM CO. (s)—C-30  
NEW CENTURY TELECOMMUNICATIONS (s)—C-31  
NEW VISIONS INC. (s)—C-31  
NFL FILMS INC. (s)—C-31  
TOM PARKER MOTION PICTURE DISTRIBUTION & PRODUCTION (s)—C-32  
PHOENIX/BFA FILMS & VIDEO INC. (s)—C-33  
PICTURE MUSIC INTERNATIONAL (s)—C-33  
T. R. PITTS CO. (s)—C-96  
PYRAMID FILMS CORP. (s)—C-33  
RADIO & TELEVISION PACKAGERS INC. (s)—C-34  
RIVIERA PRODUCTIONS (s)—C-34  
RICHARD H. ROFFMAN ASSOCIATES (s)—C-34  
GLENN ROLAND FILMS (s)—C-34  
SATCORP/CAMPUS NETWORK INC. (s)—C-35  
SFM MEDIA CORP. (s)—C-35  
SILVERBACH-LAZARUS GROUP (s)—C-35  
SKAGGS TELECOMMUNICATIONS SERVICES (s)—C-36  
SOUTHWEST FILM LABORATORY INC. (s)—C-36  
MARTHA STUART COMMUNICATIONS INC. (s)—C-36  
TANNEBRINGROSE ASSOC. INC. (s)—C-37  
TAPE-FILM INDUSTRIES (s)—C-37  
TELE-MISSIONS INTERNATIONAL INC. (s)—C-37  
TRAV (Television, Radio & Audio-Visuals) (s)—C-38  
TWENTY-FIRST CENTURY DISTRIBUTION (s)—C-39

UNIFILM INTERNATIONAL CO. (s)—C-39  
UNIVERSITY OF MICHIGAN MEDIA RESOURCES CENTER (s)—C-39  
UPA PRODUCTIONS OF AMERICA (s)—C-39  
VORKAPICH/LIPSON INC. (s)—C-40  
WESCOM PRODUCTIONS (s)—C-41  
W.R.S. MOTION PICTURE & VIDEO LABS (s)—C-43

### 0600-0804

#### —buyer

JOHN E. ALLEN INC. (s)—C-14  
JEROME BALSAM FILMS INC. (s)—C-15  
CINACO FILM & TV CO. INC. (s)—C-18  
CINEMA SERVICES INC. (s)—C-18  
WILLIAM L. COOPER PRODUCTIONS INC. (s)—C-19  
ENTERTAINMENT PROGRAMMING SERVICES LTD. (s)—C-21  
JOHN A. ETTLINGER ASSOCIATES (s)—C-21  
EURAMCO INTERNATIONAL INC. (s)—C-21  
EXCEL TELEMEDIA INTERNATIONAL CORP. (s)—C-21  
FILMS AROUND THE WORLD INC. (s)—C-22  
THE SAMUEL GOLDWYN TELEVISION CO. (s)—C-24  
HARMONY GOLD USA INC. (s)—C-25  
HERITAGE ENTERTAINMENT INC. (s)—C-25  
INTERCONTINENTAL RELEASING CORP. (s)—C-26  
INTER-GLOBAL COMMUNICATIONS (s)—C-26  
JRD PRODUCTIONS (s)—C-26  
LBS COMMUNICATIONS (s)—C-27  
MEDALLION TELEVISION ENTERPRISES INC. (s)—C-29  
MEDIA HOME ENTERTAINMENT INC. (s)—C-29  
MULLER MEDIA INC. (s)—C-30  
NEW CENTURY TELECOMMUNICATIONS (s)—C-31  
TOM PARKER MOTION PICTURE DISTRIBUTION & PRODUCTION (s)—C-32  
T. R. PITTS CO. (s)—C-96  
SEVEN NETWORK AUSTRALIA INC. (s)—C-35  
SILVERBACH-LAZARUS GROUP (s)—C-35  
SIMCOM INTERNATIONAL (s)—C-35  
TELEVISION INTERAMERICANA S.A. (s)—C-66  
UNIFILM INTERNATIONAL CO. (s)—C-39  
UNITED PRESS INTERNATIONAL (s)—C-44  
UNIVERSITY OF MICHIGAN MEDIA RESOURCES CENTER (s)—C-39  
UPA PRODUCTIONS OF AMERICA (s)—C-39  
WESCOM PRODUCTIONS (s)—C-41  
WILKIN CONSULTING SERVICES (s)—C-66  
WORLDWIDE ENTERTAINMENT CORP. (s)—C-43

### 0600-0805

#### —distributor

ABN/ASSOCIATED BROADCAST NEWS NETWORK (s)—C-43  
ACAMA FILMS (s)—C-13  
AGENCY FOR INSTRUCTIONAL TECHNOLOGY (s)—C-13  
ALDEN FILMS/FILMS OF THE NATIONS (s)—C-14  
JOHN E. ALLEN INC. (s)—C-14  
ALMI TELEVISION PRODUCTIONS (s)—C-14  
KAY ARNOLD GROUP (s)—C-14  
ARP FILMS INC. (s)—C-14  
ATLANTIC COMMUNICATIONS GROUP (s)—C-56  
ATLANTIC ENTERTAINMENT GROUP (s)—C-14  
BARR FILMS (s)—C-15  
BAUMAN BIBLE TELECASTS (s)—C-15  
THE BIG FIGHTS INC. (s)—C-16  
BIJOU PRODUCTIONS (s)—C-16  
CABLE FILMS & CABLE VIDEO (s)—C-16  
STEVE CAMPUS PRODUCTIONS INC. (s)—C-16  
CASTLE HILL TELEVISION (s)—C-17

CATHEDRAL FILMS (s)—C-17  
CC STUDIOS INC. (s)—C-17  
CINACO FILM & TV CO. INC. (s)—C-18  
CINE MAGNETICS FILM & VIDEO LABORATORIES (s)—C-18  
CINEMA SERVICES INC. (s)—C-18  
COE FILM ASSOCIATES INC. (s)—C-18  
COLBERT TELEVISION SALES (s)—C-18  
COLUMBIA PICTURES INTERNATIONAL CORP. (s)—C-18  
COMMUNICATIONS RESOURCES L.P. (s)—C-19  
CORAL INTERNATIONAL TV (s)—C-19  
CORI FILMS INTERNATIONAL (s)—C-19  
CTV TELEVISION NETWORK (s)—C-19  
DFS PROGRAM EXCHANGE (s)—C-20  
ENCYCLOPEDIA BRITANNICA EDUCATIONAL CORP. (s)—C-21  
ENTERTAINMENT PROGRAMMING SERVICES LTD. (s)—C-21  
JOHN A. ETTLINGER ASSOCIATES (s)—C-21  
EURAMCO INTERNATIONAL INC. (s)—C-21  
EXCEL TELEMEDIA INTERNATIONAL CORP. (s)—C-21  
FILM TREAT INTERNATIONAL CORP. (s)—C-22  
FILMATION STUDIOS (Div. of Group W Productions) (s)—C-22  
FILMFAIR COMMUNICATIONS (s)—C-22  
FILMS AROUND THE WORLD INC. (s)—C-22  
FILMS FOR EDUCATORS/FILMS FOR TELEVISION (s)—C-22  
FILMS INC. (div. of Public Media Inc.) (s)—C-22  
FILMS OF INDIA (s)—C-22  
FISHING THE WEST (s)—C-23  
FOX/LORBER ASSOCIATES (s)—C-23  
GALAXY COMMUNICATIONS INC. (s)—C-82  
G. G. COMMUNICATIONS INC. (s)—C-23  
THE SAMUEL GOLDWYN TELEVISION CO. (s)—C-24  
GOULD ENTERTAINMENT CORP. (s)—C-24  
LARRY HARMON PICTURES CORP. (s)—C-25  
HARMONY GOLD USA INC. (s)—C-25  
HERITAGE ENTERTAINMENT INC. (s)—C-25  
THOMAS HORTON ASSOCIATES (s)—C-25  
INTERCONTINENTAL RELEASING CORP. (s)—C-26  
INTERNATIONAL TELE-FILM ENTERPRISES LTD. (s)—C-26  
INTERNATIONAL TREASURES (s)—C-26  
JMP VIDEOCONFERENCE GROUP (s)—C-26  
GORDON JONES PROGRAMMING (s)—C-26  
JRD PRODUCTIONS (s)—C-26  
WALTER J. KLEIN CO. LTD. (s)—C-27  
THE LATHAM FOUNDATION (s)—C-27  
LBS COMMUNICATIONS (s)—C-27  
LEARN INCORPORATED (s)—C-27  
LIONHEART TELEVISION INTERNATIONAL (s)—C-28  
LONDON TELEVISION SERVICE (s)—C-28  
MANBECK PICTURES CORP. (s)—C-28  
MEDALLION TELEVISION ENTERPRISES INC. (s)—C-29  
MILNER-FENWICK INC. (s)—C-30  
MSS (MODERN SATELLITE SERVICES) (s)—C-30  
MULLER MEDIA INC. (s)—C-30  
NATIONAL AUDIOVISUAL CENTER (s)—C-31  
NEW CENTURY TELECOMMUNICATIONS (s)—C-31  
NEW VISIONS INC. (s)—C-31  
NFL FILMS INC. (s)—C-31  
OLYMPUS TELEVISION INC. (s)—C-32  
OZMA BROADCAST SALES (s)—C-32  
TOM PARKER MOTION PICTURE DISTRIBUTION & PRODUCTION (s)—C-32  
PBS VIDEO (s)—C-32  
PEARSON INTERNATIONAL INC. (s)—C-33  
PHOENIX/BFA FILMS & VIDEO INC. (s)—C-33  
PICTURE MUSIC INTERNATIONAL (s)—C-33  
T. R. PITTS CO. (s)—C-96  
POINT OF VIEW PRODUCTIONS (s)—C-33  
PRODUCER SERVICES GROUP INC. (s)—C-33  
PYRAMID FILMS CORP. (s)—C-33  
RADIO & TELEVISION PACKAGERS INC. (s)—C-34  
ROBERT ROSENHEIM ASSOCIATES (s)—C-34

DAN ROBINSON BROADCASTING (s)—C-34  
GLENN ROLAND FILMS (s)—C-34  
SACRED HEART PROGRAM INC. (s)—C-35  
SATCORP/CAMPUS NETWORK INC. (s)—C-35  
SFM MEDIA CORP. (s)—C-35  
SILVERBACH-LAZARUS GROUP (s)—C-35  
SIMCOM INTERNATIONAL (s)—C-35  
RICK SPALLA VIDEO PRODUCTIONS (s)—C-36  
MARTHA STUART COMMUNICATIONS INC. (s)—C-36  
D. L. TAFFNER LTD. (s)—C-37  
TAPE-FILM INDUSTRIES (s)—C-37  
TELE-MEASUREMENTS INC. (s)—C-66  
TELE-MISSIONS INTERNATIONAL INC. (s)—C-37  
TELEVISION LATINA INC. (s)—C-37  
TV SPORTS SCENE INC. (s)—C-38  
UCVideo (s)—C-39  
UNIFILM INTERNATIONAL CO. (s)—C-39  
UNIVERSITY OF MICHIGAN MEDIA RESOURCES CENTER (s)—C-39  
UPA PRODUCTIONS OF AMERICA (s)—C-39  
VIACOM INTERNATIONAL INC. (s)—C-39  
VIDEO-CINEMA FILMS INC. (s)—C-40  
WARNER BROS. TELEVISION DISTRIBUTION (s)—C-40  
WESCOM PRODUCTIONS (s)—C-41  
WEST GLEN COMMUNICATIONS (s)—C-41  
WILKIN CONSULTING SERVICES (s)—C-66  
WORLDVISION ENTERPRISES INC. (s)—C-43

### 0600-0806

#### —exporter

AGENCY FOR INSTRUCTIONAL TECHNOLOGY (s)—C-13  
JOHN E. ALLEN INC. (s)—C-14  
KAY ARNOLD GROUP (s)—C-14  
JEROME BALSAM FILMS INC. (s)—C-15  
THE BIG FIGHTS INC. (s)—C-16  
CABLE FILMS & CABLE VIDEO (s)—C-16  
CINEMA SERVICES INC. (s)—C-18  
CORI FILMS INTERNATIONAL (s)—C-19  
HAL DENNIS PRODUCTIONS (s)—C-20  
EXCEL TELEMEDIA INTERNATIONAL CORP. (s)—C-21  
FILMS AROUND THE WORLD INC. (s)—C-22  
GOULD ENTERTAINMENT CORP. (s)—C-24  
HERITAGE ENTERTAINMENT INC. (s)—C-25  
INTERNATIONAL TELE-FILM ENTERPRISES LTD. (s)—C-26  
INTERNATIONAL TREASURES (s)—C-26  
GORDON JONES PROGRAMMING (s)—C-26  
LEARN INCORPORATED (s)—C-27  
NEW CENTURY TELECOMMUNICATIONS (s)—C-31  
OLYMPUS TELEVISION INC. (s)—C-32  
TOM PARKER MOTION PICTURE DISTRIBUTION & PRODUCTION (s)—C-32  
POINT OF VIEW PRODUCTIONS (s)—C-33  
PRODUCER SERVICES GROUP INC. (s)—C-33  
RADIO & TELEVISION PACKAGERS INC. (s)—C-34  
SILVERBACH-LAZARUS GROUP (s)—C-35  
TAPE-FILM INDUSTRIES (s)—C-37  
TV SPORTS SCENE INC. (s)—C-38  
UNIFILM INTERNATIONAL CO. (s)—C-39  
WARNER BROS. TELEVISION DISTRIBUTION (s)—C-40  
WORLDVISION ENTERPRISES INC. (s)—C-43  
WORLDWIDE ENTERTAINMENT CORP. (s)—C-43

### 0600-0808

#### —handler for ad agency, stations, sponsors, etc.

ABN/ASSOCIATED BROADCAST NEWS NETWORK (s)—C-43  
ALDEN FILMS/FILMS OF THE NATIONS (s)—C-14  
ATI VIDEO ENTERPRISES INC. (s)—C-14  
CAMELOT ENTERTAINMENT (s)—C-16  
CATZEL, THOMAS & ASSOCIATES (s)—C-17



CTV TELEVISION NETWORK (s)—C-19  
 EUE/SCREEN GEMS (s)—C-21  
 EYE CONTACT INC. (s)—C-22  
 FILMLIFE INC. (s)—C-22  
 FISHING THE WEST (s)—C-23  
 GANNETT PRODUCTION SERVICES/KUSA-TV (s)—C-23  
 GLOBAL VIDEO COMMUNICATIONS CORP. (s)—C-23  
 LARRY HARMON PICTURES CORP. (s)—C-25  
 GORDON JONES PROGRAMMING (s)—C-26  
 LBS COMMUNICATIONS (s)—C-27  
 PRODUCER SERVICES GROUP INC. (s)—C-33  
 GLENN ROLAND FILMS (s)—C-34  
**TAPE-FILM INDUSTRIES** (s)—C-37  
 TV SPORTS SCENE INC. (s)—C-38

**0600-0810**  
 —importer

JOHN E. ALLEN INC. (s)—C-14  
 KAY ARNOLD GROUP (s)—C-14  
 JEROME BALSAM FILMS INC. (s)—C-15  
 CINEMA SERVICES INC. (s)—C-18  
 WILLIAM L. COOPER PRODUCTIONS INC. (s)—C-19  
 CORI FILMS INTERNATIONAL (s)—C-19  
 ENTERTAINMENT PROGRAMMING SERVICES LTD. (s)—C-21  
 JOHN A. ETTLINGER ASSOCIATES (s)—C-21  
 EXCEL TELEMEDIA INTERNATIONAL CORP. (s)—C-21  
 FILMS AROUND THE WORLD INC. (s)—C-22  
 FILMS OF INDIA (s)—C-22  
 GOULD ENTERTAINMENT CORP. (s)—C-24  
 HERITAGE ENTERTAINMENT INC. (s)—C-25  
 INTERNATIONAL TELE-FILM ENTERPRISES LTD. (s)—C-26  
 INTERNATIONAL TREASURES (s)—C-26  
 GORDON JONES PROGRAMMING (s)—C-26  
 LIONHEART TELEVISION INTERNATIONAL (s)—C-28  
 TOM PARKER MOTION PICTURE DISTRIBUTION & PRODUCTION (s)—C-32  
 PRODUCER SERVICES GROUP INC. (s)—C-33  
 RICHSER PRODUCTIONS LTD. (s)—C-34  
 SAGE ENTERTAINMENT ENTERPRISES CORP. (s)—C-35  
**SILVERBACH-LAZARUS GROUP** (s)—C-35  
 TV SPORTS SCENE INC. (s)—C-38  
 UNIFILM INTERNATIONAL CO. (s)—C-39  
 WORLDWIDE ENTERTAINMENT CORP. (s)—C-43

**0600-0812**  
 —processor

JOHN E. ALLEN INC. (s)—C-14  
 CINE MAGNETICS FILM & VIDEO LABORATORIES (s)—C-18  
 CINEMA SERVICES INC. (s)—C-18  
 DINER+ALLIED FILM & VIDEO SERVICES (s)—C-20  
 FILMS FOR EDUCATORS/FILMS FOR TELEVISION (s)—C-22  
 GLOBAL VIDEO COMMUNICATIONS CORP. (s)—C-23  
 KLUGE COMMUNICATIONS INC. (s)—C-27  
 NFL FILMS INC. (s)—C-31  
 SOUTHWEST FILM LABORATORY INC. (s)—C-36  
**TAPE-FILM INDUSTRIES** (s)—C-37  
 W.R.S. MOTION PICTURE & VIDEO LABS (s)—C-43

**0600-0813**  
 —producer

ABN/ASSOCIATED BROADCAST NEWS NETWORK (s)—C-43  
 ADVERTISERS BROADCASTING CO. (s)—C-13  
 AGENCY FOR INSTRUCTIONAL TECHNOLOGY (s)—C-13  
 ANIFORMS INC. (s)—C-14

KAY ARNOLD GROUP (s)—C-14  
 ATKINSON FILM-ARTS LTD. (s)—C-14  
 ATLANTIC COMMUNICATIONS GROUP (s)—C-56  
 ROBERT BARON & ASSOCIATES (s)—C-15  
 BARR FILMS (s)—C-15  
 BAUMAN BIBLE TELECASTS (s)—C-15  
 BERT ELLIOTT SOUND INC. (s)—C-21  
 THE BIG FIGHTS INC. (s)—C-16  
 BIJOU PRODUCTIONS (s)—C-16  
 BONNEVILLE MEDIA COMMUNICATIONS (s)—C-16  
 STEVE CAMPUS PRODUCTIONS INC. (s)—C-16  
 CATHEDRAL FILMS (s)—C-17  
 CATZEL, THOMAS & ASSOCIATES (s)—C-17  
 CC STUDIOS INC. (s)—C-17  
 CHURCH OF THE NAZARENE (s)—C-17  
 CINACO FILM & TV CO. INC. (s)—C-18  
 CINECRAFT INC. (s)—C-18  
 CINETUDES FILM PRODUCTIONS LTD. (s)—C-18  
 DICK CLARK CO. INC. (s)—C-18  
 COLUMBIA PICTURES INTERNATIONAL CORP. (s)—C-18  
 COMMUNICATIONS RESOURCES L.P. (s)—C-19  
 COMMUNICREATIONS INC. (s)—C-19  
 WILLIAM L. COOPER PRODUCTIONS INC. (s)—C-19  
 THOMAS CRAVEN FILM CORP. (s)—C-19  
 DESTINATION TELEVISION (s)—C-20  
 D4 FILM STUDIOS INC. (s)—C-20  
 CAL DUNN STUDIOS INC. (s)—C-21  
 THE DURASELL CORP. (s)—C-21  
 ENCYCLOPEDIA BRITANNICA EDUCATIONAL CORP. (s)—C-21  
 EUE/SCREEN GEMS (s)—C-21  
 EURAMCO INTERNATIONAL INC. (s)—C-21  
 EXCEL TELEMEDIA INTERNATIONAL CORP. (s)—C-21  
 EYE CONTACT INC. (s)—C-22  
 FILMFAIR COMMUNICATIONS (s)—C-22  
 FILMS AFIELD (s)—C-22  
 FILMS AROUND THE WORLD INC. (s)—C-22  
 FILMS FOR EDUCATORS/FILMS FOR TELEVISION (s)—C-22  
 FORMAN PRODUCTIONS INC. (s)—C-23  
 GANNETT PRODUCTION SERVICES/KUSA-TV (s)—C-23  
 G. B. COMMUNICATIONS INC. (s)—C-23  
 JEFF GOLD PRODUCTIONS INC. (s)—C-24  
 THE SAMUEL GOLDWYN TELEVISION CO. (s)—C-24  
 LARRY HARMON PICTURES CORP. (s)—C-25  
 HARMONY GOLD USA INC. (s)—C-25  
 HARTLEY FILM FOUNDATION INC. (s)—C-25  
 HERITAGE ENTERTAINMENT INC. (s)—C-25  
 THOMAS HORTON ASSOCIATES (s)—C-25  
 JMP VIDEOCONFERENCE GROUP (s)—C-26  
 JRD PRODUCTIONS (s)—C-26  
 K & H PRODUCTIONS INC. (s)—C-26  
 WALTER J. KLEIN CO. LTD. (s)—C-27  
 THE LATHAM FOUNDATION (s)—C-27  
 GENE LESTER PRODUCTIONS (s)—C-27  
 L.I. TV-NEWS (s)—C-44  
 LINSMAN FILM (s)—C-28  
 LIONHEART TELEVISION INTERNATIONAL (s)—C-28  
 LONDON TELEVISION SERVICE (s)—C-28  
 MADISON INTERNATIONAL GROUP INC. (s)—C-28  
 EDDY MANSON PRODUCTIONS INC./MARGERY MUSIC INC. (s)—C-28  
 THE MEDIA EXCHANGE INC. (s)—C-29  
 MILNER-FENWICK INC. (s)—C-30  
 MODE 2 PRODUCTIONS INC. (s)—C-30  
 MULLER MEDIA INC. (s)—C-30  
 NEW VISIONS INC. (s)—C-31  
 NFL FILMS INC. (s)—C-31  
 TOM PARKER MOTION PICTURE DISTRIBUTION & PRODUCTION (s)—C-32  
 PAULIST PRODUCTIONS (s)—C-32  
 PICTURE MUSIC INTERNATIONAL (s)—C-33  
 PLAYERS APC INC. (s)—C-33  
 POINT OF VIEW PRODUCTIONS (s)—C-33  
 PUNCH FILMS INC. (s)—C-33

RADIO & TELEVISION PACKAGERS INC. (s)—C-34  
 RIVIERA PRODUCTIONS (s)—C-34  
 RICHARD H. ROFFMAN ASSOCIATES (s)—C-34  
 GLENN ROLAND FILMS (s)—C-34  
 SACRED HEART PROGRAM INC. (s)—C-35  
 JOSEPH SIEGMAN INC. (s)—C-35  
 SIMCOM INTERNATIONAL (s)—C-35  
 62nd STREET PRODUCTIONS (s)—C-35  
 RICK SPALLA VIDEO PRODUCTIONS (s)—C-36  
 HAL STEIN'S COMPASS PRODUCTIONS (s)—C-36  
 MARTHA STUART COMMUNICATIONS INC. (s)—C-36  
 HACK SWAIN PRODUCTIONS INC. (s)—C-36  
 D. L. TAFFNER LTD. (s)—C-37  
 TANNEBRINGROSE ASSOC. INC. (s)—C-37  
 TCS SPORTS (s)—C-37  
 TECHNISONIC STUDIOS INC. (s)—C-37  
 TELE-MISSIONS INTERNATIONAL INC. (s)—C-37  
 TRAV (Television, Radio & Audio-Visuals) (s)—C-38  
 TV SPORTS SCENE INC. (s)—C-38  
 UNIFILM INTERNATIONAL CO. (s)—C-39  
 UNIVERSITY OF MICHIGAN MEDIA RESOURCES CENTER (s)—C-39  
 UNUSUAL FILMS (s)—C-39  
 UPA PRODUCTIONS OF AMERICA (s)—C-39  
**VIACOM INTERNATIONAL INC.** (s)—C-39  
 VORKAPICH/LIPSON INC. (s)—C-40  
 ROGER WADE PRODUCTIONS INC. (s)—C-40  
 WCN PRODUCTIONS (s)—C-41  
 WESCOM PRODUCTIONS (s)—C-41  
 WEST GLEN COMMUNICATIONS (s)—C-41  
 WESTERN VIDEO SYSTEMS (s)—C-41  
 WNET/THIRTEEN (Educational Bstg. Corp.) (s)—C-41

**0600-0814**

—service—picking up for ad agency stations, sponsors, etc.

CAMELOT ENTERTAINMENT (s)—C-16  
 FILMLIFE INC. (s)—C-22  
 GLOBAL VIDEO COMMUNICATIONS CORP. (s)—C-23  
 THE MEDIA EXCHANGE INC. (s)—C-29  
**TAPE-FILM INDUSTRIES** (s)—C-37  
 TV SPORTS SCENE INC. (s)—C-38

**0600-0816**

—shipper for ad agency, stations, sponsors, etc.

FILMLIFE INC. (s)—C-22  
 GLOBAL VIDEO COMMUNICATIONS CORP. (s)—C-23  
 THE MEDIA EXCHANGE INC. (s)—C-29  
 GLENN ROLAND FILMS (s)—C-34  
 SKAGGS TELECOMMUNICATIONS SERVICES (s)—C-36  
**TAPE-FILM INDUSTRIES** (s)—C-37  
 TECHNISONIC STUDIOS INC. (s)—C-37  
 TV SPORTS SCENE INC. (s)—C-38  
**VIACOM INTERNATIONAL INC.** (s)—C-39  
 WOLD COMMUNICATIONS INC. (s)—C-67

**0600-0818**

—storage

ALDEN FILMS/FILMS OF THE NATIONS (s)—C-14  
 CTV TELEVISION NETWORK (s)—C-19  
 FILM TREAT INTERNATIONAL CORP. (s)—C-22  
 FILMLIFE INC. (s)—C-22  
 GLOBAL VIDEO COMMUNICATIONS CORP. (s)—C-23  
 HOLLYWOOD VAULTS INC. (s)—C-25

MOTION PICTURE ENTERPRISES INC. (s)—C-30  
**TAPE-FILM INDUSTRIES** (s)—C-37

**0600-0820**

**Film Laboratories**

JOHN E. ALLEN INC. (s)—C-14  
 CINE MAGNETICS FILM & VIDEO LABORATORIES (s)—C-18  
 CINEMA SERVICES INC. (s)—C-18  
 CONSOLIDATED FILM INDUSTRIES (s)—C-19  
 CTV TELEVISION NETWORK (s)—C-19  
 DINER+ALLIED FILM & VIDEO SERVICES (s)—C-20  
 D<sup>W</sup> ART VIDEO (s)—C-20  
 THE DURAFILM CO. (s)—C-21  
 FILMLIFE INC. (s)—C-22  
 FILMS FOR EDUCATORS/FILMS FOR TELEVISION (s)—C-22  
 FUTURE PRODUCTIONS INC. (s)—C-82  
 GLOBAL VIDEO COMMUNICATIONS CORP. (s)—C-23  
 KLUGE COMMUNICATIONS INC. (s)—C-27  
 NFL FILMS INC. (s)—C-31  
 SOUTHWEST FILM LABORATORY INC. (s)—C-36  
 SPECTRUM MOTION PICTURE LABORATORY (s)—C-36  
 TANNEBRINGROSE ASSOC. INC. (s)—C-37  
**TAPE-FILM INDUSTRIES** (s)—C-37  
 WINDSOR TOTAL VIDEO INC. (s)—C-41  
 W.R.S. MOTION PICTURE & VIDEO LABS (s)—C-43

**0600-0840**

**Financial**

AETNA LIFE & CASUALTY (s)—C-47  
 AMERICAN SECURITY BANK N.A. (s)—C-47  
 BANK OF AMERICA N.T. & S.A. (s)—C-48  
 BANK OF MONTREAL (s)—C-48  
 THE BANK OF NEW YORK (s)—C-48  
 BARCLAYS AMERICAN/BUSINESS CREDIT INC. (s)—C-48  
 BECKERMAN ASSOCIATES INC. (s)—C-48  
 MICHAEL S. BERKOWITZ & ASSOCIATES (s)—C-57  
**CABLE COMMUNICATIONS CONSULTANTS INC.** (s)—C-57  
**CABLE INVESTMENTS INC.** (s)—C-48  
 CABLETEK (s)—C-74  
 CIGNA INVESTMENTS INC. (s)—C-49  
**CDMCAPITAL GROUP (s)—C-49**  
 COMERICA BANK-DETROIT (s)—C-49  
**COMMUNICATION RESOURCES UNLIMITED INC.** (s)—C-49, 58  
**COMMUNICATIONS EQUITY ASSOCIATES** (s)—C-49  
 CONLEY & ASSOCIATES (s)—C-59  
**CONLEY & ASSOCIATES** (s)—C-49  
 CONNECTICUT MUTUAL LIFE INSURANCE CO. (s)—C-49  
**CONNECTICUT NATIONAL BANK** (s)—C-49  
 COOPER-RUTTER ASSOCIATES INC. (s)—C-59  
**DANIELS & ASSOCIATES INC.** (s)—C-50  
 THE DEER RIVER GROUP (s)—C-50, 59  
 DES ASSOCIATES (s)—C-59  
 EQUIBANK (s)—C-50  
 FIRST BANK OF MINNEAPOLIS (s)—C-50  
 FIRST CHICAGO VENTURE CAPITAL (s)—C-50  
 THE FIRST NATIONAL BANK OF CHICAGO (Communications Companies Division) (s)—C-50  
 FIRST UNION NATIONAL BANK (s)—C-50  
**FIRSTMARK FINANCIAL CORP.** (s)—C-50  
 FLEET NATIONAL BANK (s)—C-50  
 GAMMON & NINOWSKI MEDIA INVESTMENTS INC. (s)—C-50  
 CLIFTON GARDINER & ASSOCIATES INC. (s)—C-51  
 GENERAL ELECTRIC CREDIT CORP. (s)—C-51  
 GILL & ASSOCIATES (s)—C-51  
 CHARLES GREENE ASSOCIATES (s)—C-51

## SERVICES—0600

HANSON & ASSOCIATES (s)—C-51  
HAVAS LEASING CO. (s)—C-61, 84  
HELLER FINANCIAL INC. (s)—C-51  
IKEGAMI ELECTRONICS (U.S.A.) INC.  
(s)—C-84  
INDIANA NATIONAL BANK (s)—C-52  
KALIL & CO. INC. (s)—C-52  
MAGNAVOX CATV SYSTEMS INC., A North  
American Philips Co. (s)—C-90  
**MALARKEY-TAYLOR ASSOCIATES INC.**  
(s)—C-63  
MARINE MIDLAND BANK N.A. (s)—C-52  
MERCHANTS NATIONAL BANK & TRUST CO.  
OF INDIANAPOLIS (s)—C-53  
MERION ASSOCIATES (s)—C-53, 63  
MINORITY BROADCAST INVESTMENT CORP.  
(s)—C-53  
MONEY FINANCIAL SERVICES (s)—C-53  
NATIONAL WESTMINSTER BANK USA  
(s)—C-53  
NORTH AMERICAN PHILIPS CORP. (Hundred  
East Credit Corp.) (s)—C-53  
ORNSTEIN COMMUNICATIONS ASSOCIATES  
INC. (s)—C-53  
A. PERRY & ASSOCIATES INC. (s)—C-64  
PHOENIX CABLE/LEASE (s)—C-53  
RADIO'S RELIABLE RESOURCES (s)—C-53,  
64  
STAN RAYMOND & ASSOCIATES INC.  
(s)—C-53  
RICHARD A. FOREMAN ASSOCIATES INC.  
(s)—C-50  
RICHARD H. ROFFMAN ASSOCIATES  
(s)—C-34  
SANDERS & CO. (s)—C-54  
SANDLERS CAPITAL MANAGEMENT  
(s)—C-54  
SHAWMUT BANK OF BOSTON N.A. (s)—C-54  
BARRY SHERMAN & ASSOCIATES INC.  
(s)—C-54  
SILLERMAN-MAGEE COMMUNICATIONS  
MANAGEMENT CORP. (s)—C-54  
SOCIETY NATIONAL BANK (s)—C-54  
SZABO ASSOCIATES INC., MEDIA COLLEC-  
TION SPECIALISTS (s)—C-54  
T-C SPECIALTIES CO. INC. (s)—C-65  
TELEVISION CABLE COMMUNICATIONS  
(s)—C-54  
TEMPLE, BARKER & SLOANE INC. (s)—C-66  
THOBEN-VANHUSS & ASSOCIATES INC.  
(s)—C-54  
THE THORBURN CO. (s)—C-54  
TRANSCOMM INC. (s)—C-66  
VIDEO COMMUNICATIONS INC. (s)—C-66  
VONDELL & CO. (s)—C-54  
WALLER CAPITAL CORP. (s)—C-55  
J. N. WELLS & COMPANY INC. (s)—C-55  
WESCOM PRODUCTIONS (s)—C-41  
WALTER S. WYDRO CONSULTANTS (s)—C-67

### 0600-0860

#### Financial Consulting

THE ABCOM CORP. (s)—C-68  
THOMAS ALEXANDER & ASSOCIATES INC.  
(s)—C-56  
AMERICAN SECURITY BANK N.A. (s)—C-47  
HENRY ANSBACHER INC. (s)—C-47  
AVPRO INC. (s)—C-47  
BANK OF AMERICA N.T. & S.A. (s)—C-48  
THE BANK OF NEW YORK (s)—C-48  
MICHAEL S. BERKOWITZ & ASSOCIATES  
(s)—C-57  
BOOZ, ALLEN & HAMILTON INC. (s)—C-57  
THE HERBERT BOYER CO. (s)—C-57  
BROAD STREET VENTURES (s)—C-48, 57  
BROADCAST INVESTMENT ANALYSTS, INC.  
(s)—C-57  
STUART N. BROTMAN (s)—C-57  
BROWNE, BORTZ & CODDINGTON INC.  
(s)—C-57  
**CABLE COMMUNICATIONS CONSULTANTS  
INC.** (s)—C-57  
**CABLE INVESTMENTS INC.** (s)—C-48  
CABLE MANAGEMENT SERVICES (s)—C-57  
CABLETEK (s)—C-74

CB COMMUNICATION INC. (s)—C-58  
CHAPMAN ASSOCIATES (s)—C-49  
CIGNA INVESTMENTS INC. (s)—C-49  
COMCAPITAL GROUP (s)—C-49  
**COMMUNICATION RESOURCES UNLIMITED  
INC.** (s)—C-49, 58  
COMMUNICATIONS CAPITAL CORP. (s)—C-49  
**COMMUNICATIONS EQUITY ASSOCIATES**  
(s)—C-49, 58  
COMMUNICATIONS STUDIES & PLANNING  
INTERNATIONAL INC. (s)—C-58  
**CONLEY & ASSOCIATES** (s)—C-49, 59  
COOPER-RUTTER ASSOCIATES INC.  
(s)—C-59  
CTIC ASSOCIATES (s)—C-59  
**DANIELS & ASSOCIATES INC.** (s)—C-50  
THE DEER RIVER GROUP (s)—C-50, 59  
DEHART BROADCAST BROKERS (s)—C-50  
DES ASSOCIATES (s)—C-50, 59  
EDEN BROADCAST SERVICES INC. (s)—C-50  
THE ELRA GROUP (s)—C-60  
EQUIBANK (s)—C-50  
FIRST BANK OF MINNEAPOLIS (s)—C-50  
FLEET NATIONAL BANK (s)—C-50  
FRAZIER, GROSS & KADLEC INC. (s)—C-60  
GAMMON & NINOWSKI MEDIA IN-  
VESTMENTS INC. (s)—C-50, 60  
CLIFTON GARDINER & ASSOCIATES INC.  
(s)—C-51  
GILL & ASSOCIATES (s)—C-51  
GRACE, RUETZ & CO. P.C. (s)—C-61  
CHARLES GREENE ASSOCIATES (s)—C-51  
WILT GUNZENDORFER & ASSOCIATES  
(s)—C-61  
HANSON & ASSOCIATES (s)—C-51  
THE HOARTY CORP. (s)—C-51  
THE HOLT CORPORATION (s)—C-51  
IKEGAMI ELECTRONICS (U.S.A.) INC.  
(s)—C-84  
KALBA BOWEN ASSOCIATES INC. (s)—C-62  
KALIL & CO. INC. (s)—C-52  
THOMAS KARWIN & ASSOCIATES (s)—C-62  
BOB KIMEL'S NEW ENGLAND MEDIA  
(s)—C-52  
LIONEL L. FRAY & ASSOC. INC. (s)—C-60  
FRANK N. MAGID ASSOCIATES (s)—C-62  
**MALARKEY-TAYLOR ASSOCIATES INC.**  
(s)—C-63  
MAURY LONG & ASSOCIATES (s)—C-52  
R. E. MEADOR & ASSOCIATES (s)—C-52  
MERION ASSOCIATES (s)—C-53, 63  
MINORITY BROADCAST INVESTMENT CORP.  
(s)—C-53  
ROBERT R. NATHAN ASSOCIATES INC.  
(s)—C-63  
ORNSTEIN COMMUNICATIONS ASSOCIATES  
INC. (s)—C-53  
A. PERRY & ASSOCIATES INC. (s)—C-64  
PRODUCER SERVICES GROUP INC. (s)—C-33  
RADIO'S RELIABLE RESOURCES (s)—C-53,  
64  
RICHARD H. ROFFMAN ASSOCIATES  
(s)—C-34  
GLENN ROLAND FILMS (s)—C-34  
M. H. SEIDEN & ASSOCIATES INC. (s)—C-65  
BARRY SHERMAN & ASSOCIATES INC.  
(s)—C-54  
GORDON SHERMAN & ASSOCIATES INC.  
(s)—C-54  
SILLERMAN-MAGEE COMMUNICATIONS  
MANAGEMENT CORP. (s)—C-54  
SOCIETY NATIONAL BANK (s)—C-54  
PARRY D. TEASDALE, STATION DEVELOP-  
MENT CONSULTANT (s)—C-65  
TELCOM APPRAISAL (s)—C-65  
TELEVISION CABLE COMMUNICATIONS  
(s)—C-54  
TEMPLE, BARKER & SLOANE INC. (s)—C-66  
H. ERWIN THOMPSON ASSOC. (s)—C-54  
THE THORBURN CO. (s)—C-54  
EDWIN TORNBURG & CO. INC. (s)—C-66  
TRANSCOMM INC. (s)—C-66  
VALUATION RESEARCH CORP. (s)—C-54  
VERONIS, SUHLER & ASSOCIATES INC.  
(s)—C-54  
VIDEO MANAGEMENT CONSULTANTS  
(s)—C-66  
VONDELL & CO. (s)—C-54

WALKER MEDIA INC. (s)—C-54  
WALLER CAPITAL CORP. (s)—C-55  
J. N. WELLS & COMPANY INC. (s)—C-55  
WILKIN CONSULTING SERVICES (s)—C-66  
WALTER S. WYDRO CONSULTANTS (s)—C-67

### 0600-0880

#### Franchising

MICHAEL S. BERKOWITZ & ASSOCIATES  
(s)—C-57  
**CABLE COMMUNICATIONS CONSULTANTS  
INC.** (s)—C-57  
COMMUNICATIONS ENGINEERING SERVICES  
LTD. (s)—C-58  
COMSONICS INC. (s)—C-58, 77  
**CONLEY & ASSOCIATES** (s)—C-49, 59  
COOPER-RUTTER ASSOCIATES INC.  
(s)—C-59  
CTIC ASSOCIATES (s)—C-59  
E & M CABLE ASSOCIATES INC. (s)—C-59  
EDM & ASSOCIATES INC. (s)—C-60  
THE ELRA GROUP (s)—C-60  
GILL & ASSOCIATES (s)—C-51  
FREDERICK G. GRIFFIN, P.C. (s)—C-61  
THE HOARTY CORP. (s)—C-61  
IEC CO. (s)—C-84  
**MALARKEY-TAYLOR ASSOCIATES INC.**  
(s)—C-63  
MERION ASSOCIATES (s)—C-53, 63  
NAVY BROADCASTING SERVICE/NEWS THIS  
WEEK (s)—C-31  
O. D. PAGE, PROFESSIONAL ENGINEERS &  
CONSULTANTS (s)—C-64  
A. PERRY & ASSOCIATES INC. (s)—C-64  
SEMO COMMUNICATIONS CORP. (s)—C-65  
SHOOSHAN & JACKSON INC. (s)—C-65  
STERN TELECOMMUNICATIONS CORP.  
(s)—C-65  
TELE-ENGINEERING CORP. (s)—C-65  
VALUATION RESEARCH CORP. (s)—C-54  
**VIACOM INTERNATIONAL INC. (s)—C-39**  
VONDELL & CO. (s)—C-54  
WALTER S. WYDRO CONSULTANTS (s)—C-67

### 0600-0890

#### Importer of TV Film Series

ABN/ASSOCIATED BROADCAST NEWS NET-  
WORK (s)—C-43  
ALAN ENTERPRISES INC. (s)—C-13  
KAY ARNOLD GROUP (s)—C-14  
ASN TELEVISION NETWORK (s)—C-14  
ATI VIDEO ENTERPRISES INC. (s)—C-14  
JEROME BALSAM FILMS INC. (s)—C-15  
ROBERT BARON & ASSOCIATES (s)—C-15  
CB COMMUNICATION INC. (s)—C-58  
COE FILM ASSOCIATES INC. (s)—C-18  
CORI FILMS INTERNATIONAL (s)—C-19  
CTV TELEVISION NETWORK (s)—C-19  
HAL DENNIS PRODUCTIONS (s)—C-20  
ENTERTAINMENT PROGRAMMING SERVICES  
LTD. (s)—C-21  
EXCEL TELEMEDIA INTERNATIONAL CORP.  
(s)—C-21  
FILMS FOR EDUCATORS/FILMS FOR TELEVI-  
SION (s)—C-22  
FINE ARTS PRODUCTIONS INC. (s)—C-22  
FOX/LORBER ASSOCIATES (s)—C-23  
HARMONY GOLD USA INC. (s)—C-25  
HERITAGE ENTERTAINMENT INC. (s)—C-25  
INTERNATIONAL TELE-FILM ENTERPRISES  
LTD. (s)—C-26  
INTERNATIONAL TREASURES (s)—C-26  
GORDON JONES PROGRAMMING (s)—C-26  
LIONHEART TELEVISION INTERNATIONAL  
(s)—C-28  
NEW CENTURY TELECOMMUNICATIONS  
(s)—C-31  
PRODUCER SERVICES GROUP INC. (s)—C-33  
RICHSHER PRODUCTIONS LTD. (s)—C-34  
SAGE ENTERTAINMENT ENTERPRISES CORP.  
(s)—C-35  
SIN TELEVISION NETWORK (s)—C-39  
D. L. TAFFNER LTD. (s)—C-37

TV SPORTS SCENE INC. (s)—C-38  
WESTON WOODS STUDIOS INC. (s)—C-41  
WILKIN CONSULTING SERVICES (s)—C-66

### 0600-0900

#### Insurance

FRANEY & PARR (s)—C-60  
RICHARD H. ROFFMAN ASSOCIATES  
(s)—C-34  
TELCOM APPRAISAL (s)—C-65

### 0600-0920

#### Investment Banking

THOMAS ALEXANDER & ASSOCIATES INC.  
(s)—C-56  
AMERICAN SECURITY BANK N.A. (s)—C-47  
HENRY ANSBACHER INC. (s)—C-47  
BANK OF AMERICA N.T. & S.A. (s)—C-48  
BROADCAST INVESTMENT ANALYSTS, INC.  
(s)—C-57  
**CABLE INVESTMENTS INC.** (s)—C-48  
**COMCAPITAL GROUP (s)—C-49**  
COMMUNICATIONS CAPITAL CORP. (s)—C-49  
THE DEER RIVER GROUP (s)—C-50, 59  
DES ASSOCIATES (s)—C-50  
EQUIBANK (s)—C-50  
FIRST BANK OF MINNEAPOLIS (s)—C-50  
FIRST CHICAGO VENTURE CAPITAL (s)—C-50  
GAMMON & NINOWSKI MEDIA IN-  
VESTMENTS INC. (s)—C-50  
CLIFTON GARDINER & ASSOCIATES INC.  
(s)—C-51  
CHARLES GREENE ASSOCIATES (s)—C-51  
HARTSTONE & DICKSTEIN (s)—C-51  
KALIL & CO. INC. (s)—C-52  
LIONEL L. FRAY & ASSOC. INC. (s)—C-60  
**MALARKEY-TAYLOR ASSOCIATES INC.**  
(s)—C-63  
MINORITY BROADCAST INVESTMENT CORP.  
(s)—C-53  
A. PERRY & ASSOCIATES INC. (s)—C-64  
PHOENIX CABLE/LEASE (s)—C-53  
RICHARD H. ROFFMAN ASSOCIATES  
(s)—C-34  
SANDLERS CAPITAL MANAGEMENT  
(s)—C-54  
SILLERMAN-MAGEE COMMUNICATIONS  
MANAGEMENT CORP. (s)—C-54  
TELCOM APPRAISAL (s)—C-65  
THOBEN-VANHUSS & ASSOCIATES INC.  
(s)—C-54  
VERONIS, SUHLER & ASSOCIATES INC.  
(s)—C-54  
VONDELL & CO. (s)—C-54  
WALLER CAPITAL CORP. (s)—C-55

### 0600-0930

#### Laboratory Facilities

JOHN E. ALLEN INC. (s)—C-14  
CASCO CATV SERVICES (s)—C-75  
CINEMA SERVICES INC. (s)—C-18  
CONSOLIDATED FILM INDUSTRIES (s)—C-19  
DU ART VIDEO (s)—C-20  
FILMLIFE INC. (s)—C-22  
FILMS FOR EDUCATORS/FILMS FOR TELEVI-  
SION (s)—C-22  
GLOBAL VIDEO COMMUNICATIONS CORP.  
(s)—C-23  
WALTER J. KLEIN CO. LTD. (s)—C-27  
KLUGE COMMUNICATIONS INC. (s)—C-27  
MPB TECHNOLOGIES INC. (s)—C-63  
QUALITY RF SERVICES INC. (s)—C-97  
RMT ENGINEERING INC. (s)—C-98  
SOUTHWEST FILM LABORATORY INC.  
(s)—C-36  
SPECTRUM MOTION PICTURE LABORATORY  
(s)—C-36  
**TAPE-FILM INDUSTRIES (s)—C-37**  
WALTER S. WYDRO CONSULTANTS (s)—C-67

0600-0940

**Legal**

STUART N. BROTMAN (s)—C-57  
 CLS2 (s)—C-58  
 COOPER-RUTTER ASSOCIATES INC. (s)—C-59  
 CTC ASSOCIATES (s)—C-59  
 CTV TELEVISION NETWORK (s)—C-19  
 RICHARD H. ROFFMAN ASSOCIATES (s)—C-34  
 GORDON SHERMAN & ASSOCIATES INC. (s)—C-54

0600-0960

**Licensing**

THE BIG FIGHTS INC. (s)—C-16  
 WILLIAM B. CARR & ASSOCIATES INC. (s)—C-58  
 DICK CLARK CO. INC. (s)—C-18  
 COMMUNICATIONS TECHNOLOGIES INC. (s)—C-58  
 CTV TELEVISION NETWORK (s)—C-19  
 FILMATION STUDIOS (Div. of Group W Productions) (s)—C-22  
 FILMS AROUND THE WORLD INC. (s)—C-22  
 FINE ARTS PRODUCTIONS INC. (s)—C-22  
 SHERMAN GRINBERG FILM LIBRARIES INC. (s)—C-24  
**HAMILTON COMMUNICATIONS CONSULTANTS INC.** (s)—C-61  
 LARRY HARMON PICTURES CORP. (s)—C-25  
 HARMONY GOLD USA INC. (s)—C-25  
 AUBREY HARRIS, P.E. (s)—C-61  
 LBS COMMUNICATIONS (s)—C-27  
 MAJOR LEAGUE BASEBALL PRODUCTIONS (s)—C-28  
 MULTICOMM SCIENCES INTERNATIONAL INC. (s)—C-63  
 NAVY OFFICES OF INFORMATION (OI-30) (s)—C-31  
 NFL FILMS INC. (s)—C-31  
 PBS VIDEO (s)—C-32  
 RADIO & TELEVISION PACKAGERS INC. (s)—C-34  
 RICHSER PRODUCTIONS LTD. (s)—C-34  
 RYDER ENTERPRISES INC. (s)—C-35  
 SESAC INC (s)—C-35  
**TAPE-FILM INDUSTRIES** (s)—C-37  
 TUESDAY PRODUCTIONS (s)—C-38  
 TV SPORTS SCENE INC. (s)—C-38  
 UPA PRODUCTIONS OF AMERICA (s)—C-39  
**VIACOM INTERNATIONAL INC. (s)—C-39**  
 VIDEO-CINEMA FILMS INC. (s)—C-40  
 VONDELL & CO. (s)—C-54  
 WASHINGTON INTERNATIONAL TELEPORT (s)—C-66  
 WESTERN TELE-COMMUNICATIONS INC. (s)—C-108

0600-0980

**Maintenance**

BERNARD ASSOCIATES (s)—C-57  
 BROADCAST ENGINEERING INC. (s)—C-57  
 CASCO CATV SERVICES (s)—C-75  
 C-COR ELECTRONICS INC. (s)—C-75  
 COMWAVE (s)—C-77  
 CONTEL FEDERAL SYSTEMS INC. (s)—C-59  
 HAL DENNIS PRODUCTIONS (s)—C-20  
 E & M CABLE ASSOCIATES INC. (s)—C-59  
 PAUL DEAN FORD (s)—C-60  
 IEC CO. (s)—C-84  
 IMMAD BROADCAST SERVICES (s)—C-61, 84  
 KINTRONIC LABORATORIES INC. (s)—C-87  
 L & R COMMUNICATIONS LTD. (s)—C-88  
 LIGHTING ELECTRIC OF PENNSYLVANIA INC. (s)—C-89  
 MARCONI COMMUNICATION SYSTEMS LTD. (s)—C-90  
 FRED A. NUDD CORP. (s)—C-94  
 PARALLEX (s)—C-64  
 PARALLEX CORP. (s)—C-95

PENN STATE CABLE COMMUNICATIONS (s)—C-64  
 RADIO TOWER CO. INC. (s)—C-97  
 SCIENTIFIC-ATLANTA INC. (s)—C-99  
 SECAGRAPHS INC. (s)—C-65  
 STEVENS TOWER CO. INC. (s)—C-101  
 SWAGER COMMUNICATIONS INC. (s)—C-102  
 TELE-MEASUREMENTS INC. (s)—C-103  
 TELE-WIRE SUPPLY CORP. (s)—C-103  
 T. J. VAUGHAN & ASSOCIATES (s)—C-66  
 VIDEOPHILE INC. (s)—C-66  
 WESTEK COMMUNICATIONS SERVICES (s)—C-66  
 WESTERN TELE-COMMUNICATIONS INC. (s)—C-108

0600-1000

**—AM equipment**

BERNARD ASSOCIATES (s)—C-57  
 BROADCAST ENGINEERING INC. (s)—C-57  
 COMMUNICATIONS ENGINEERING SERVICES LTD. (s)—C-58  
 CONTEL FEDERAL SYSTEMS INC. (s)—C-59  
 PAUL DEAN FORD (s)—C-60  
 IMMAD BROADCAST SERVICES (s)—C-61, 84  
 KINTRONIC LABORATORIES INC. (s)—C-87  
 LIGHTING ELECTRIC OF PENNSYLVANIA INC. (s)—C-89  
 MARCONI COMMUNICATION SYSTEMS LTD. (s)—C-90  
 FRED A. NUDD CORP. (s)—C-94  
 RADIO TOWER CO. INC. (s)—C-97  
 STEVENS TOWER CO. INC. (s)—C-101  
 SWAGER COMMUNICATIONS INC. (s)—C-102  
 THOBEN-VANHUSS & ASSOCIATES INC. (s)—C-54  
 U.S. DEPARTMENT OF AGRICULTURE (Radio & TV Div.) (s)—C-39  
 WESTEK COMMUNICATIONS SERVICES (s)—C-66

0600-1020

**—FM equipment**

THE ABCOM CORP. (s)—C-68  
 BERNARD ASSOCIATES (s)—C-57  
 BROADCAST ENGINEERING INC. (s)—C-57  
 COMMUNICATIONS ENGINEERING SERVICES LTD. (s)—C-58  
 CONTEL FEDERAL SYSTEMS INC. (s)—C-59  
 PAUL DEAN FORD (s)—C-60  
 IMMAD BROADCAST SERVICES (s)—C-61, 84  
 LIGHTING ELECTRIC OF PENNSYLVANIA INC. (s)—C-89  
 MARCONI COMMUNICATION SYSTEMS LTD. (s)—C-90  
 FRED A. NUDD CORP. (s)—C-94  
 RADIO TOWER CO. INC. (s)—C-97  
 SECAGRAPHS INC. (s)—C-65  
 STEVENS TOWER CO. INC. (s)—C-101  
 SWAGER COMMUNICATIONS INC. (s)—C-102  
 WESTEK COMMUNICATIONS SERVICES (s)—C-66

0600-1040

**—microwave equipment**

AIRTRON (div. of Litton Systems Inc.) (s)—C-68  
 ANTENNA TECHNOLOGY CORP. (s)—C-71  
 BROADCAST ENGINEERING INC. (s)—C-57  
 CHANNEL MASTER (s)—C-76  
 COMMUNICATIONS ENGINEERING SERVICES LTD. (s)—C-58  
 COMMUNICATIONS TECHNOLOGIES INC. (s)—C-58  
 CONTEL FEDERAL SYSTEMS INC. (s)—C-59  
 GANNETT PRODUCTION SERVICES/KUSA-TV (s)—C-23  
 HARRIS FARINON (s)—C-84  
 IEC CO. (s)—C-84  
 IMMAD BROADCAST SERVICES (s)—C-61, 84

INTERNATIONAL MICROWAVE CORP. (s)—C-86  
 LIGHTING ELECTRIC OF PENNSYLVANIA INC. (s)—C-89  
 FRED A. NUDD CORP. (s)—C-94  
 RADIO TOWER CO. INC. (s)—C-97  
 STEVENS TOWER CO. INC. (s)—C-101  
 SWAGER COMMUNICATIONS INC. (s)—C-102  
 WASHINGTON INTERNATIONAL TELEPORT (s)—C-66  
 WESTERN TELE-COMMUNICATIONS INC. (s)—C-108

0600-1060

**—lower equipment**

COMMUNICATIONS ENGINEERING SERVICES LTD. (s)—C-58  
 CONTEL FEDERAL SYSTEMS INC. (s)—C-59  
 THE COSTELOW CO. INC. (s)—C-78  
 FLASH TECHNOLOGY CORP. OF AMERICA (s)—C-82  
 FORT WORTH TOWER CO. (s)—C-82  
 IEC CO. (s)—C-84  
 IMMAD BROADCAST SERVICES (s)—C-61, 84  
 T. F. KIRKMAN INC. (s)—C-62  
 L & R COMMUNICATIONS LTD. (s)—C-88  
 LIGHTING ELECTRIC OF PENNSYLVANIA INC. (s)—C-89  
 FRED A. NUDD CORP. (s)—C-94  
 RADIO TOWER CO. INC. (s)—C-97  
 ROHN (s)—C-98  
 STEVENS TOWER CO. INC. (s)—C-101  
 SWAGER COMMUNICATIONS INC. (s)—C-102  
 WALTON TOWERS INC. (s)—C-108

0600-1080

**—TV equipment**

THE ABCOM CORP. (s)—C-68  
 BERNARD ASSOCIATES (s)—C-57  
 BROADCAST ENGINEERING INC. (s)—C-57  
 C-COR ELECTRONICS INC. (s)—C-75  
 COMMUNICATIONS ENGINEERING SERVICES LTD. (s)—C-58  
 COMMUNICATIONS TECHNOLOGIES INC. (s)—C-58  
 COMWAVE (s)—C-77  
 DELCOM CORP. (s)—C-78  
 EUE/SCREEN GEMS (s)—C-21  
 GENERAL TELEVISION NETWORK (s)—C-83  
 IEC CO. (s)—C-84  
 IMMAD BROADCAST SERVICES (s)—C-61, 84  
 LIGHTING ELECTRIC OF PENNSYLVANIA INC. (s)—C-89  
 MICRODYNE CORP. (s)—C-92  
 PENN STATE CABLE COMMUNICATIONS (s)—C-64  
 QUALITY RF SERVICES INC. (s)—C-97  
 GLENN ROLAND FILMS (s)—C-34  
 RICK SPALLA VIDEO PRODUCTIONS (s)—C-36  
 STERLING PRODUCTIONS LTD. (s)—C-36  
 STEVENS TOWER CO. INC. (s)—C-101  
 SWAGER COMMUNICATIONS INC. (s)—C-102  
 TELE-MEASUREMENTS INC. (s)—C-66  
 TELE-MEASUREMENTS INC. (s)—C-103  
 VIDEO MANAGEMENT CONSULTANTS (s)—C-66  
 WESTEK COMMUNICATIONS SERVICES (s)—C-66

0600-1100

**Management**

THE ABCOM CORP. (s)—C-68  
 AILES COMMUNICATIONS INC. (s)—C-13  
 MICHAEL S. BERKOWITZ & ASSOCIATES (s)—C-57  
 BERNARD ASSOCIATES (s)—C-57  
 BILL-DAVID ASSOCIATES INC. (s)—C-48  
 BMC COMMUNICATIONS (s)—C-57  
 BROAD STREET VENTURES (s)—C-48, 57  
 STUART N. BROTMAN (s)—C-57

**CABLE COMMUNICATIONS CONSULTANTS INC.** (s)—C-57

CABLE MANAGEMENT SERVICES (s)—C-57  
 CABLE TECHNOLOGIES INTERNATIONAL INC. (s)—C-58  
 CB COMMUNICATION INC. (s)—C-58  
 CHRISTIAN TELEVISION NETWORK (s)—C-17  
 COAXIAL ANALYSTS INC. (s)—C-58  
 COMSAT VIDEO ENTERPRISES (s)—C-58  
**CONLEY & ASSOCIATES** (s)—C-49, 59  
 COOLEY ASSOCIATES INC. (s)—C-59  
 COOPER-RUTTER ASSOCIATES INC. (s)—C-59  
 CTV TELEVISION NETWORK (s)—C-19  
 WILLIAM KENNETH CUMMING & ASSOCIATES (s)—C-59  
 THE DEER RIVER GROUP (s)—C-50, 59  
 DeHART BROADCAST BROKERS (s)—C-50  
 DES ASSOCIATES (s)—C-50  
 DONNELLEY MARKETING INFORMATION SERVICES (s)—C-59  
 E & M CABLE ASSOCIATES INC. (s)—C-59  
 GALAXY COMMUNICATIONS INC. (s)—C-60  
 CLIFTON GARDINER & ASSOCIATES INC. (s)—C-51  
 GILL & ASSOCIATES (s)—C-51  
 GLOBAL VIDEO COMMUNICATIONS CORP. (s)—C-23  
 GRACE, RUETZ & CO. PC. (s)—C-61  
 JAMES C. HIRSCH COMMUNICATIONS SERVICES (s)—C-61  
 THE HOARTY CORP. (s)—C-61  
 IMMAD BROADCAST SERVICES (s)—C-84  
 INFOMARKETING INC. (s)—C-62  
 INTERNATIONAL CREATIVE MANAGEMENT INC. (s)—C-62  
 INTERNATIONAL HOME ENTERTAINMENT INC. (s)—C-26  
 JIM JOHNSON & ASSOCIATES INC. (s)—C-62  
 JRD PRODUCTIONS (s)—C-26  
 MEL KAMPMANN ASSOCIATES (s)—C-62  
 LEVINSON ENTERTAINMENT VENTURES INTERNATIONAL INC. (s)—C-28  
**MALARKEY-TAYLOR ASSOCIATES INC.** (s)—C-63  
 MERION ASSOCIATES (s)—C-53, 63  
 PARALLEX (s)—C-64  
 PARALLEX CORP. (s)—C-95  
 A. PERRY & ASSOCIATES INC. (s)—C-64  
 PETERS PRODUCTIONS (s)—C-33  
 RADIO'S RELIABLE RESOURCES (s)—C-53, 64  
 RICHARD H. ROFFMAN ASSOCIATES (s)—C-34  
 SHELDON SATIN ASSOCIATES INC. (s)—C-65  
 GORDON SHERMAN & ASSOCIATES INC. (s)—C-54  
 SHOOSHAN & JACKSON INC. (s)—C-65  
 SPECTRUM PLANNING INC. (s)—C-65  
 STERLING PRODUCTIONS LTD. (s)—C-36  
 S. S. STREET & ASSOCIATES (s)—C-54  
 JOE SULLIVAN & ASSOCIATES INC. (s)—C-65  
 TELEVISION CABLE COMMUNICATIONS (s)—C-54, 66  
 TRAINING DELIVERY SERVICES INC. (s)—C-66  
 TRANSCOMM INC. (s)—C-66  
**VIACOM INTERNATIONAL INC. (s)—C-39**  
 VIDEO MANAGEMENT CONSULTANTS (s)—C-66  
 VONDELL & CO. (s)—C-54  
 WASHINGTON INTERNATIONAL TELEPORT (s)—C-66  
 WILKIN CONSULTING SERVICES (s)—C-66  
 WALTER S. WYDRO CONSULTANTS (s)—C-67

0600-1120

**Management Systems Consulting**

THE ABCOM CORP. (s)—C-68  
 THOMAS ALEXANDER & ASSOCIATES INC. (s)—C-56  
 ATLANTIC COMMUNICATIONS GROUP (s)—C-56  
 AUDICABLE (s)—C-56

## SERVICES—0600

AUDIENCE RESEARCH & DEVELOPMENT (s)—C-56  
BCI INC. (s)—C-57  
MICHAEL S. BERKOWITZ & ASSOCIATES (s)—C-57  
BERNARD ASSOCIATES (s)—C-57  
BOOZ, ALLEN & HAMILTON INC. (s)—C-57  
THE HERBERT BOYER CO. (s)—C-57  
STUART N. BROTMAN (s)—C-57  
BROWNE, BORTZ & CODDINGTON INC. (s)—C-57  
**CABLE COMMUNICATIONS CONSULTANTS INC.** (s)—C-57  
CAPITOL VIDEO COMMUNICATIONS INC. (s)—C-17  
CB COMMUNICATION INC. (s)—C-58  
COMMUNICATIONS MARKETING INC. (s)—C-58  
COMMUNICATIONS STUDIES & PLANNING INTERNATIONAL INC. (s)—C-58  
COMSAT VIDEO ENTERPRISES (s)—C-58  
**CONLEY & ASSOCIATES** (s)—C-49, 59  
COOLEY ASSOCIATES INC. (s)—C-59  
COOPER-RUTTER ASSOCIATES INC. (s)—C-59  
DONNELLEY MARKETING INFORMATION SERVICES (s)—C-59  
E & M CABLE ASSOCIATES INC. (s)—C-59  
JAMES FISCHER ASSOCIATES INC. (s)—C-60  
GILL & ASSOCIATES (s)—C-51  
GRACE, RUETZ & CO. P.C. (s)—C-61  
FREDERICK G. GRIFFIN, P.C. (s)—C-61  
**HAMILTON COMMUNICATIONS CONSULTANTS INC.** (s)—C-61  
HANSON & ASSOCIATES (s)—C-51  
THE HOARTY CORP. (s)—C-61  
THE HOLT CORPORATION (s)—C-51  
IMMAD BROADCAST SERVICES (s)—C-84  
INFOMARKETING INC. (s)—C-62  
JEFFERSON-PILOT DATA SERVICES INC. (s)—C-62  
KOMPAS/BIEL & ASSOCIATES INC. (s)—C-62  
FRANK N. MAGID ASSOCIATES (s)—C-62  
**MALARKEY-TAYLOR ASSOCIATES INC.** (s)—C-63  
KENNETH R. MEADES (s)—C-63  
MERION ASSOCIATES (s)—C-53, 63  
MORCOM SYSTEMS INC. (s)—C-63  
MSI TELECOM CONSULTANTS GROUP (s)—C-63  
MULTICOMM SCIENCES INTERNATIONAL INC. (s)—C-63  
ROBERT R. NATHAN ASSOCIATES INC. (s)—C-63  
O. D. PAGE, PROFESSIONAL ENGINEERS & CONSULTANTS (s)—C-64  
A. PERRY & ASSOCIATES INC. (s)—C-64  
THE WARD L. QUAAL CO. (s)—C-64  
RADIO'S RELIABLE RESOURCES (s)—C-53, 64  
ROSNER TELEVISION SYSTEMS INC. (s)—C-65  
SHELDON SATIN ASSOCIATES INC. (s)—C-65  
SCOTT & CO. (s)—C-65  
SEMO COMMUNICATIONS CORP. (s)—C-65  
SPECTRUM PLANNING INC. (s)—C-65  
STERN TELECOMMUNICATIONS CORP. (s)—C-65  
TAPSCAN INC., TVSCAN DIV. (s)—C-102  
TELEVISION CABLE COMMUNICATIONS (s)—C-54  
TRAINING DELIVERY SERVICES INC. (s)—C-66  
VIDEO COMMUNICATIONS INC. (s)—C-66  
VIDEO DESIGN PRO (s)—C-108  
VIDEO MANAGEMENT CONSULTANTS (s)—C-66  
VONDELL & CO. (s)—C-54  
WALKER MEDIA INC. (s)—C-54  
WASHINGTON INTERNATIONAL TELEPORT (s)—C-66  
WORLD WIDE INFORMATION SERVICES INC. (s)—C-67  
WALTER S. WYDRO CONSULTANTS (s)—C-67

### 0600-1140

#### Market Research

THOMAS ALEXANDER & ASSOCIATES INC. (s)—C-56  
AUDIENCE RESEARCH & DEVELOPMENT (s)—C-56  
MICHAEL S. BERKOWITZ & ASSOCIATES (s)—C-57  
THE HERBERT BOYER CO. (s)—C-57  
BROADCAST INVESTMENT ANALYSTS, INC. (s)—C-57  
STUART N. BROTMAN (s)—C-57  
BROWNE, BORTZ & CODDINGTON INC. (s)—C-57  
CABLE MARKETING SERVICES INC. (s)—C-57  
CABLE TECHNOLOGIES INTERNATIONAL INC. (s)—C-58  
CATV/GROUP I (s)—C-58  
CATZEL, THOMAS & ASSOCIATES (s)—C-17  
CB COMMUNICATION INC. (s)—C-58  
CLS2 (s)—C-58  
COMMUNICATIONS MARKETING INC. (s)—C-58  
COMMUNICATIONS STUDIES & PLANNING INTERNATIONAL INC. (s)—C-58  
**CONLEY & ASSOCIATES** (s)—C-49, 59  
CTV TELEVISION NETWORK (s)—C-19  
DATAWORLD (s)—C-59  
THE DEER RIVER GROUP (s)—C-59  
DIRECT VIDEO MARKETING INC. (s)—C-59  
DONNELLEY MARKETING INFORMATION SERVICES (s)—C-59  
EDM & ASSOCIATES INC. (s)—C-60  
THE ELRA GROUP (s)—C-60  
**FACTBOOK RESEARCH INC.** (s)—C-60  
FRAZIER, GROSS & KADLEC INC. (s)—C-60  
FREDERICK G. GRIFFIN, P.C. (s)—C-61  
JAMES C. HIRSCH COMMUNICATIONS SERVICES (s)—C-61  
THE HOLT CORPORATION (s)—C-51  
IEC CO. (s)—C-84  
INFOMARKETING INC. (s)—C-62  
INFORMATION & ANALYSIS INC. (s)—C-62  
INTERACTIVE MARKET SYSTEMS (s)—C-62  
INTERNATIONAL TREASURES (s)—C-26  
JIM JOHNSON & ASSOCIATES INC. (s)—C-62  
KALBA BOWEN ASSOCIATES INC. (s)—C-62  
MEL KAMPMANN ASSOCIATES (s)—C-62  
KOMPAS/BIEL & ASSOCIATES INC. (s)—C-62  
MADISON INTERNATIONAL GROUP INC. (s)—C-28  
FRANK N. MAGID ASSOCIATES (s)—C-62  
**MALARKEY-TAYLOR ASSOCIATES INC.** (s)—C-63  
**MALARKEY-TAYLOR RESEARCH** (s)—C-63  
MARCONI COMMUNICATION SYSTEMS LTD. (s)—C-90  
MARKETING RESEARCH CONSULTANTS INC. (s)—C-63  
McHUGH & HOFFMAN INC. (s)—C-63  
MEDIA BUYING ASSOCIATES INC. (s)—C-63  
MSI TELECOM CONSULTANTS GROUP (s)—C-63  
MULTICOMM SCIENCES INTERNATIONAL INC. (s)—C-63  
ROBERT R. NATHAN ASSOCIATES INC. (s)—C-63  
PARALLEX (s)—C-64  
PARALLEX CORP. (s)—C-95  
PETERS PRODUCTIONS (s)—C-33  
RADIO'S RELIABLE RESOURCES (s)—C-53, 64  
RESEARCH COUNSEL OF WASHINGTON (s)—C-64  
THE RESEACH GROUP (s)—C-64  
RICHSHER PRODUCTIONS LTD. (s)—C-34  
RICHARD H. ROFFMAN ASSOCIATES (s)—C-34  
SCHIFF-JONES LTD. (s)—C-65  
SCHIFF-JONES LTD. (s)—C-35  
SCOTT & CO. (s)—C-65  
M. H. SEIDEN & ASSOCIATES INC. (s)—C-65  
SPECTRUM PLANNING INC. (s)—C-65  
CLAIRE STERN ASSOCIATES INC. (s)—C-65  
S. S. STREET & ASSOCIATES (s)—C-54  
TAPSCAN INC., TVSCAN DIV. (s)—C-102

PARRY D. TEASDALE (s)—C-37  
TELETECH COMMUNICATIONS (s)—C-66  
TEMPLE, BARKER & SLOANE INC. (s)—C-66  
TOCOM DIV., GENERAL INSTRUMENT CORP. (s)—C-104  
TRANSCOMM INC. (s)—C-66  
TV SPORTS SCENE INC. (s)—C-38  
VIDEO MANAGEMENT CONSULTANTS (s)—C-66  
VIDEO PROBE IN FOCUS (s)—C-66  
VIDEO RESEARCH SYSTEMS (s)—C-66  
VONDELL & CO. (s)—C-54  
WILKIN CONSULTING SERVICES (s)—C-66  
WORLD WIDE INFORMATION SERVICES INC. (s)—C-67

### 0600-1160

#### Marketing

ADS AUDIO VISUAL PRODUCTIONS INC. (s)—C-13  
ATLANTIC COMMUNICATIONS GROUP (s)—C-14, 56  
AUDICABLE (s)—C-56  
AUDIENCE RESEARCH & DEVELOPMENT (s)—C-56  
MICHAEL S. BERKOWITZ & ASSOCIATES (s)—C-57  
BROADCAST-CABLE ASSOCIATES (s)—C-57  
STUART N. BROTMAN (s)—C-57  
CABLE MARKETING SERVICES INC. (s)—C-57  
CABLE TECHNOLOGIES INTERNATIONAL INC. (s)—C-58  
CATV AMIC CO. (s)—C-58  
**CATV SUBSCRIBER SERVICES INC.** (s)—C-58  
CATV/GROUP I (s)—C-58  
CATZEL, THOMAS & ASSOCIATES (s)—C-17  
CB COMMUNICATION INC. (s)—C-58  
COAXIAL ANALYSTS INC. (s)—C-58  
COMMUNICATION MARKETING & CONSULTING LTD. (s)—C-77  
COMMUNICATIONS RESOURCES L. P. (s)—C-19  
CONLEY & ASSOCIATES (s)—C-59  
COOPER-RUTTER ASSOCIATES INC. (s)—C-59  
CTV TELEVISION NETWORK (s)—C-19  
DECIBEL PRODUCTS INC. (s)—C-78  
THE DEER RIVER GROUP (s)—C-59  
DeHART BROADCAST BROKERS (s)—C-50  
DIRECT VIDEO MARKETING INC. (s)—C-59  
DONNELLEY MARKETING INFORMATION SERVICES (s)—C-59  
THE DURASELL CORP. (s)—C-21  
E & M CABLE ASSOCIATES INC. (s)—C-59  
FINE ARTS PRODUCTIONS INC. (s)—C-22  
FISHING THE WEST (s)—C-23  
FRANK GARI PRODUCTIONS INC. (s)—C-23  
GLOBAL VIDEO COMMUNICATIONS CORP. (s)—C-23  
HANSON & ASSOCIATES (s)—C-51  
HARMONY GOLD USA INC. (s)—C-25  
JAMES C. HIRSCH COMMUNICATIONS SERVICES (s)—C-61  
THOMAS HORTON ASSOCIATES (s)—C-25  
JOHN ILTIS ASSOCIATES (s)—C-61  
INFOMARKETING INC. (s)—C-62  
INFORMATION & ANALYSIS INC. (s)—C-62  
INTERACTIVE MARKET SYSTEMS (s)—C-62  
JIM JOHNSON & ASSOCIATES INC. (s)—C-62  
JRD PRODUCTIONS (s)—C-26  
ROBERT KEITH & CO. INC. (s)—C-87  
ROBERT KEITH & CO. INC. (s)—C-62  
LEARN INCORPORATED (s)—C-27  
LEVINSON ENTERTAINMENT VENTURES INTERNATIONAL INC. (s)—C-28  
MADISON INTERNATIONAL GROUP INC. (s)—C-28  
FRANK N. MAGID ASSOCIATES (s)—C-62  
**MALARKEY-TAYLOR ASSOCIATES INC.** (s)—C-63  
**MALARKEY-TAYLOR RESEARCH** (s)—C-63  
MARCONI COMMUNICATION SYSTEMS LTD. (s)—C-90  
MARKETING RESEARCH CONSULTANTS INC. (s)—C-13  
ATLANTIC COMMUNICATIONS GROUP (s)—C-14, 56  
AUDICABLE (s)—C-56  
AUDIENCE RESEARCH & DEVELOPMENT (s)—C-56  
MICHAEL S. BERKOWITZ & ASSOCIATES (s)—C-57  
BROADCAST-CABLE ASSOCIATES (s)—C-57  
STUART N. BROTMAN (s)—C-57  
CABLE MARKETING SERVICES INC. (s)—C-57  
CABLE TECHNOLOGIES INTERNATIONAL INC. (s)—C-58  
CATV AMIC CO. (s)—C-58  
**CATV SUBSCRIBER SERVICES INC.** (s)—C-58  
CATV/GROUP I (s)—C-58  
CATZEL, THOMAS & ASSOCIATES (s)—C-17  
CB COMMUNICATION INC. (s)—C-58  
COAXIAL ANALYSTS INC. (s)—C-58  
COMMUNICATION MARKETING & CONSULTING LTD. (s)—C-77  
COMMUNICATIONS RESOURCES L. P. (s)—C-19  
CONLEY & ASSOCIATES (s)—C-59  
COOPER-RUTTER ASSOCIATES INC. (s)—C-59  
CTV TELEVISION NETWORK (s)—C-19  
DECIBEL PRODUCTS INC. (s)—C-78  
THE DEER RIVER GROUP (s)—C-59  
DeHART BROADCAST BROKERS (s)—C-50  
DIRECT VIDEO MARKETING INC. (s)—C-59  
DONNELLEY MARKETING INFORMATION SERVICES (s)—C-59  
THE DURASELL CORP. (s)—C-21  
E & M CABLE ASSOCIATES INC. (s)—C-59  
FINE ARTS PRODUCTIONS INC. (s)—C-22  
FISHING THE WEST (s)—C-23  
FRANK GARI PRODUCTIONS INC. (s)—C-23  
GLOBAL VIDEO COMMUNICATIONS CORP. (s)—C-23  
HANSON & ASSOCIATES (s)—C-51  
HARMONY GOLD USA INC. (s)—C-25  
JAMES C. HIRSCH COMMUNICATIONS SERVICES (s)—C-61  
THOMAS HORTON ASSOCIATES (s)—C-25  
JOHN ILTIS ASSOCIATES (s)—C-61  
INFOMARKETING INC. (s)—C-62  
INFORMATION & ANALYSIS INC. (s)—C-62  
INTERACTIVE MARKET SYSTEMS (s)—C-62  
JIM JOHNSON & ASSOCIATES INC. (s)—C-62  
JRD PRODUCTIONS (s)—C-26  
ROBERT KEITH & CO. INC. (s)—C-87  
ROBERT KEITH & CO. INC. (s)—C-62  
LEARN INCORPORATED (s)—C-27  
LEVINSON ENTERTAINMENT VENTURES INTERNATIONAL INC. (s)—C-28  
MADISON INTERNATIONAL GROUP INC. (s)—C-28  
FRANK N. MAGID ASSOCIATES (s)—C-62  
**MALARKEY-TAYLOR ASSOCIATES INC.** (s)—C-63  
**MALARKEY-TAYLOR RESEARCH** (s)—C-63  
MARCONI COMMUNICATION SYSTEMS LTD. (s)—C-90  
MARKETING RESEARCH CONSULTANTS INC. (s)—C-63  
McHUGH & HOFFMAN INC. (s)—C-63  
MEDIA BUYING ASSOCIATES INC. (s)—C-63  
MSI TELECOM CONSULTANTS GROUP (s)—C-63  
MULTICOMM SCIENCES INTERNATIONAL INC. (s)—C-63  
ROBERT R. NATHAN ASSOCIATES INC. (s)—C-63  
PARALLEX (s)—C-64  
PARALLEX CORP. (s)—C-95  
PETERS PRODUCTIONS (s)—C-33  
RADIO'S RELIABLE RESOURCES (s)—C-53, 64  
RESEARCH COUNSEL OF WASHINGTON (s)—C-64  
THE RESEACH GROUP (s)—C-64  
RICHSHER PRODUCTIONS LTD. (s)—C-34  
RICHARD H. ROFFMAN ASSOCIATES (s)—C-34  
SCHIFF-JONES LTD. (s)—C-65  
SCHIFF-JONES LTD. (s)—C-35  
SCOTT & CO. (s)—C-65  
M. H. SEIDEN & ASSOCIATES INC. (s)—C-65  
SPECTRUM PLANNING INC. (s)—C-65  
CLAIRE STERN ASSOCIATES INC. (s)—C-65  
S. S. STREET & ASSOCIATES (s)—C-54  
TAPSCAN INC., TVSCAN DIV. (s)—C-102  
MARKETING RESEARCH CONSULTANTS INC. (s)—C-63  
McHUGH & HOFFMAN INC. (s)—C-63  
MEDIA BUYING ASSOCIATES INC. (s)—C-63  
MERION ASSOCIATES (s)—C-53, 63  
MERION ASSOCIATES (s)—C-53, 63  
ROBERT R. NATHAN ASSOCIATES INC. (s)—C-63  
NEW VISIONS INC. (s)—C-31  
NFL FILMS INC. (s)—C-31  
PARALLEX (s)—C-64  
PARALLEX CORP. (s)—C-95  
TOM PARKER MOTION PICTURE DISTRIBUTION & PRODUCTION (s)—C-32  
PARROT COMMUNICATIONS INC. (s)—C-32  
PETERS PRODUCTIONS (s)—C-33  
PICTURE MUSIC INTERNATIONAL (s)—C-33  
THE R CORP. (s)—C-64  
THE RESEACH GROUP (s)—C-64  
GEORGE T. RODMAN INC. (s)—C-64  
RICHARD H. ROFFMAN ASSOCIATES (s)—C-34  
GLENN ROLAND FILMS (s)—C-34  
ROYCE HART COMMUNICATIONS (s)—C-65  
SACRED HEART PROGRAM INC. (s)—C-35  
SAGE ENTERTAINMENT ENTERPRISES CORP. (s)—C-35  
SATCORP/CAMPUS NETWORK INC. (s)—C-35  
SCHIFF-JONES LTD. (s)—C-65  
SCHIFF-JONES LTD. (s)—C-35  
SEMO COMMUNICATIONS CORP. (s)—C-65  
SJOJOM INC. (s)—C-65  
RICK SPALLA VIDEO PRODUCTIONS (s)—C-36  
STERLING PRODUCTIONS LTD. (s)—C-36  
S. S. STREET & ASSOCIATES (s)—C-54  
TALFORD ASSOCIATES CABLE GROUP (s)—C-65  
TAPSCAN INC., TVSCAN DIV. (s)—C-102  
TELECRATER CORP. (s)—C-65  
TELETECH COMMUNICATIONS (s)—C-66  
TELVIAD CORP. (s)—C-103  
TRAINING DELIVERY SERVICES INC. (s)—C-66  
TRANSCOMM INC. (s)—C-66  
TUESDAY PRODUCTIONS (s)—C-38  
TV SPORTS SCENE INC. (s)—C-38  
UNITED PRESS INTERNATIONAL (s)—C-44  
VIDEO PROBE IN FOCUS (s)—C-66  
VIDEO RESEARCH SYSTEMS (s)—C-66  
WORLD EVENTS PRODUCTIONS LTD. (s)—C-43  
WALTER S. WYDRO CONSULTANTS (s)—C-67

### 0600-1180

#### Mobile Vehicle Construction

A. F. ASSOCIATES INC. (s)—C-68  
ASN TELEVISION NETWORK (s)—C-14  
BAY AREA MOBILETAPE INC. (s)—C-15  
BTS BROADCAST TELEVISION SYSTEMS INC. (s)—C-74  
**THE CAMERA MART INC.** (s)—C-75  
EDM & ASSOCIATES INC. (s)—C-60  
GENERAL TELEVISION NETWORK (s)—C-83  
GRAY COMMUNICATIONS CONSULTANTS INC. (s)—C-61  
HARRIS CORP. (Broadcast Division) (s)—C-84  
IMMAD BROADCAST SERVICES (s)—C-61, 84  
LIGHTING ELECTRIC OF PENNSYLVANIA INC. (s)—C-89  
**LINES VIDEO SYSTEMS** (s)—C-89  
MARCONI COMMUNICATION SYSTEMS LTD. (s)—C-90  
NORTHWEST MOBILE TELEVISION (s)—C-31  
ROSNER TELEVISION SYSTEMS INC. (s)—C-65  
TELE-MEASUREMENTS INC. (s)—C-103  
VERTEX COMMUNICATIONS CORP. (s)—C-107  
VIDEO MANAGEMENT CONSULTANTS (s)—C-66

**0600-1200****Music Library**

ATKINSON FILM-ARTS LTD. (s)—C-14  
 BERT ELLIOTT SOUND INC. (s)—C-21  
 BOOSEY & HAWKES INC. (s)—C-16  
 COMMUNICATIONS INC. (s)—C-19  
 CORELLI-JACOBS RECORDING INC. (s)—C-19  
 DE WOLFE MUSIC LIBRARY INC. (s)—C-20  
 GANNETT PRODUCTION SERVICES/KUSA-TV (s)—C-23  
 HOLLYWOOD VAULTS INC. (s)—C-25  
 KAMEN AUDIO PRODUCTIONS INC. (s)—C-27  
 EDDY MANSON PRODUCTIONS INC./MARGERY MUSIC INC. (s)—C-28  
 3M CO. (Broadcast & Related Products Div.) (s)—C-92  
 NFL FILMS INC. (s)—C-31  
 RICK SPALLA VIDEO PRODUCTIONS (s)—C-36  
 STOREEL CORP. (s)—C-101  
 TAPE-ATHON CORP. (s)—C-102  
 TUESDAY PRODUCTIONS (s)—C-38  
 W.R.S. MOTION PICTURE & VIDEO LABS (s)—C-43

**0600-1320****Personnel Recruiting/Search**

AUDIENCE RESEARCH & DEVELOPMENT (s)—C-56  
 BMC COMMUNICATIONS (s)—C-57  
 THE HERBERT BOYER CO. (s)—C-57  
 STUART N. BROTMAN (s)—C-57  
 CABLE MARKETING SERVICES INC. (s)—C-57  
 CABLE SEARCH ASSOCIATES (s)—C-57  
**CONLEY & ASSOCIATES** (s)—C-49, 59  
 CTV TELEVISION NETWORK (s)—C-19  
 EDEN BROADCAST SERVICES INC. (s)—C-50  
 GLOBAL VIDEO COMMUNICATIONS CORP. (s)—C-23  
 INFOMARKETING INC. (s)—C-62  
 INTERNATIONAL CREATIVE MANAGEMENT INC. (s)—C-62  
 KEY SYSTEMS (s)—C-62  
 FRANK N. MAGID ASSOCIATES (s)—C-62  
 ROBERT MURPHY ASSOCIATES (s)—C-63  
 PYRAMID VIDEO INC. (s)—C-33  
 RADIO'S RELIABLE RESOURCES (s)—C-53, 64  
 RICHARD STEIN & ASSOCIATES (s)—C-65  
 RICHARD H. ROFFMAN ASSOCIATES (s)—C-34  
 JOE SULLIVAN & ASSOCIATES INC. (s)—C-65  
 PARRY D. TEASDALE, STATION DEVELOPMENT CONSULTANT (s)—C-65  
 TRAINING DELIVERY SERVICES INC. (s)—C-66  
 VIDEO MANAGEMENT CONSULTANTS (s)—C-66  
 WESTEK COMMUNICATIONS SERVICES (s)—C-66  
 WILKIN CONSULTING SERVICES (s)—C-66  
 CARTER WRIGHT ENTERPRISES (s)—C-43  
 JIM YOUNG & ASSOCIATES INC. (s)—C-67

**0600-1340****Production/Post-Production**

ABN/ASSOCIATED BROADCAST NEWS NETWORK (s)—C-43  
 AILES COMMUNICATIONS INC. (s)—C-13  
 ALLEGRO PRODUCTIONS INC. (s)—C-14  
 JOHN E. ALLEN INC. (s)—C-14  
 ANIFORMS INC. (s)—C-14  
 KAY ARNOLD GROUP (s)—C-14  
 ASN TELEVISION NETWORK (s)—C-14  
 ATKINSON FILM-ARTS LTD. (s)—C-14  
 ATLANTIC COMMUNICATIONS GROUP (s)—C-14, 56  
 ATLANTIC VIDEO INC. (s)—C-14  
 ROBERT BARON & ASSOCIATES (s)—C-15  
 BAY AREA MOBILETAPE INC. (s)—C-15  
 BERT ELLIOTT SOUND INC. (s)—C-21

BEXEL CORP. (s)—C-15  
 BIJOU PRODUCTIONS (s)—C-16  
 BLTV (s)—C-16  
 BRAVERMAN PRODUCTIONS INC. (s)—C-16  
 BILL BURRUD PRODUCTIONS (s)—C-16  
 STEPHEN J. CANNELL PRODUCTIONS (s)—C-17  
 CAPITOL VIDEO COMMUNICATIONS INC. (s)—C-17  
 CATALYST PRODUCTION SERVICES (s)—C-17  
 CATZEL, THOMAS & ASSOCIATES (s)—C-17  
 CAV COMMUNICATIONS CORP. (s)—C-58  
 CB COMMUNICATION INC. (s)—C-58  
 CC STUDIOS INC. (s)—C-17  
 CENTER VIDEO INDUSTRIAL CO. INC. (s)—C-76  
 CINECRAFT INC. (s)—C-18  
 CINEMA SERVICES INC. (s)—C-18  
 COAST SPECIAL EFFECTS (s)—C-18  
 COLUMBIA PICTURES INTERNATIONAL CORP. (s)—C-18  
 COM/PRO (s)—C-19  
 COMSAT VIDEO ENTERPRISES (s)—C-58  
 COMTEL VIDEO SERVICES INC. (s)—C-19, 58  
 CONTINENTAL FILM PRODUCTIONS CORP. (s)—C-19  
 WILLIAM L. COOPER PRODUCTIONS INC. (s)—C-19  
 CREATIVE PROGRAMMING INC. (s)—C-19  
 CTV TELEVISION NETWORK (s)—C-19  
 CYCLE SAT (s)—C-20  
 DAP TV ASSOCIATES (s)—C-20  
 HAL DENNIS PRODUCTIONS (s)—C-20  
 DESTINATION TELEVISION (s)—C-20  
 JERRY DEXTER PRODUCTIONS INC. (s)—C-20  
 DEXTER, DRYER & LAI (s)—C-20  
 D4 FILM STUDIOS INC. (s)—C-20  
 DIRECT VIDEO MARKETING INC. (s)—C-59  
 DREW ASSOCIATES INC. (s)—C-20  
 DU ART VIDEO (s)—C-20  
 MICHAEL DUNN PRODUCTIONS (s)—C-21  
 THE DURASELL CORP. (s)—C-21  
 EYE CONTACT INC. (s)—C-22  
 FIELD VIDEOFAX (s)—C-22  
 FILMLIFE INC. (s)—C-22  
 FILMS FOR EDUCATORS/FILMS FOR TELEVISION (s)—C-22  
 FIRST CHICAGO TELEMEDIA SERVICES (s)—C-23  
 FISHING THE WEST (s)—C-23  
 FORMAN PRODUCTIONS INC. (s)—C-23  
 FUTURE PRODUCTIONS INC. (s)—C-82  
 GANNETT PRODUCTION SERVICES/KUSA-TV (s)—C-23  
 FRANK GARI PRODUCTIONS INC. (s)—C-60  
 GLOBAL VIDEO COMMUNICATIONS CORP. (s)—C-23  
 JEFF GOLD PRODUCTIONS INC. (s)—C-24  
 GOODWAY MARKETING INC. (s)—C-61  
 GOTHAM COMMUNICATIONS (s)—C-24  
 HARMONY GOLD USA INC. (s)—C-25  
 HBC STUDIO PRODUCTIONS (s)—C-25  
 HOLLYWOOD VAULTS INC. (s)—C-25  
 THOMAS HORTON ASSOCIATES (s)—C-25  
 JMP VIDEOCONFERENCE GROUP (s)—C-26  
 KINETIC DESIGN SYSTEMS LTD. (s)—C-27  
 WALTER J. KLEIN CO. LTD. (s)—C-27  
 KLUGE COMMUNICATIONS INC. (s)—C-27  
 LeSEA BROADCASTING NETWORK (s)—C-27  
 GENE LESTER PRODUCTIONS (s)—C-27  
 L.I. TV-NEWS (s)—C-44  
 MAJOR LEAGUE BASEBALL PRODUCTIONS (s)—C-28  
 MCGUANE STUDIO INC. (s)—C-29  
 MILNER-FENWICK INC. (s)—C-30  
 MINCEY PRODUCTIONS (s)—C-30  
 MODE 2 PRODUCTIONS INC. (s)—C-30  
 MOTION PICTURE SERVICE CO. (s)—C-30  
 MOVIELAB VIDEO INC. (s)—C-30  
 NEW VISIONS INC. (s)—C-31  
 NFL FILMS INC. (s)—C-31  
 NORTHWEST MOBILE TELEVISION (s)—C-31  
 OGLETREE PRODUCTIONS (s)—C-31  
 ONE PASS INC. (s)—C-32  
 PICTURE MUSIC INTERNATIONAL (s)—C-33  
 PLAYERS APC INC. (s)—C-33  
 POINT OF VIEW PRODUCTIONS (s)—C-33

PYRAMID VIDEO INC. (s)—C-33  
 RIVIERA PRODUCTIONS (s)—C-34  
 ROCK SOLID PRODUCTIONS (s)—C-34  
 GLENN ROLAND FILMS (s)—C-34  
 WARREN ROSENBERG VIDEO SERVICES INC. (s)—C-34  
 62nd STREET PRODUCTIONS (s)—C-35  
 SKAGGS TELECOMMUNICATIONS SERVICES (s)—C-36  
 S.K.S. PRODUCTIONS INC. (s)—C-36  
 SOUTHWEST FILM LABORATORY INC. (s)—C-36  
 RICK SPALLA VIDEO PRODUCTIONS (s)—C-36  
 TAILFORD ASSOCIATES CABLE GROUP (s)—C-65  
 TANNERBRINGROSE ASSOC. INC. (s)—C-37  
 TCS (TOTAL COMMUNICATION SYSTEMS) (s)—C-37  
 TECHNISONIC STUDIOS INC. (s)—C-37  
 TEMPO ENTERPRISES INC. (s)—C-37  
 TRANS-AMERICAN VIDEO INC. (s)—C-38  
 TUESDAY PRODUCTIONS (s)—C-38  
 TVC VIDEO INC. (s)—C-38  
 UCVideo (s)—C-39  
 UNIVERSITY OF MICHIGAN MEDIA RESOURCES CENTER (s)—C-39  
 U.S. CHAMBER OF COMMERCE (s)—C-39  
**VIACOM INTERNATIONAL INC. (s)—C-39**  
 VIDEOWORKS (s)—C-40  
 VISNEWS INTERNATIONAL (s)—C-40  
 WARNER BROS. TELEVISION DISTRIBUTION (s)—C-40  
 WESTERN VIDEO SYSTEMS (s)—C-41  
 WINDSOR TOTAL VIDEO INC. (s)—C-41  
 WNET/THIRTEEN (Educational Bcstg. Corp.) (s)—C-41  
 WORLDWIDE TELEVISION NEWS (s)—C-44  
 CREATIVE CABLE COMMUNICATIONS INC. (p)—C-59  
 TELVIAD CORP. (s)—C-103

**0600-1550****Projection Room**

ABN/ASSOCIATED BROADCAST NEWS NETWORK (s)—C-43  
 JOHN E. ALLEN INC. (s)—C-14  
 ROBERT BARON & ASSOCIATES (s)—C-15  
 BERNARD ASSOCIATES (s)—C-57  
 CATZEL, THOMAS & ASSOCIATES (s)—C-17  
 CINECRAFT INC. (s)—C-18  
 CINEMA SERVICES INC. (s)—C-18  
 CINETUDES FILM PRODUCTIONS LTD. (s)—C-18  
 CONSOLIDATED FILM INDUSTRIES (s)—C-19  
 CTV TELEVISION NETWORK (s)—C-19  
 DINER+ALLIED FILM & VIDEO SERVICES (s)—C-20  
 THE DURASELL CORP. (s)—C-21  
 FIRST CHICAGO TELEMEDIA SERVICES (s)—C-23  
 FORMAN PRODUCTIONS INC. (s)—C-23  
 GLOBAL VIDEO COMMUNICATIONS CORP. (s)—C-23  
 KLUGE COMMUNICATIONS INC. (s)—C-27  
 MODE 2 PRODUCTIONS INC. (s)—C-30  
 MOTION PICTURE ENTERPRISES INC. (s)—C-30  
 GLENN ROLAND FILMS (s)—C-34  
 SPECTRUM MOTION PICTURE LABORATORY (s)—C-36  
 TANNERBRINGROSE ASSOC. INC. (s)—C-37

**0600-1560****Promotion**

ANIFORMS INC. (s)—C-14  
 ASN TELEVISION NETWORK (s)—C-14  
 ATLANTIC COMMUNICATIONS GROUP (s)—C-14, 56  
 AUDIENCE RESEARCH & DEVELOPMENT (s)—C-56  
 BROADCAST-CABLE ASSOCIATES (s)—C-57

CABLE MARKETING SERVICES INC. (s)—C-57  
 CATZEL, THOMAS & ASSOCIATES (s)—C-17  
 CB COMMUNICATION INC. (s)—C-58  
 COLUMBIA PICTURES INTERNATIONAL CORP. (s)—C-18  
 CTV TELEVISION NETWORK (s)—C-19  
 WILLIAM KENNETH CUMMING & ASSOCIATES (s)—C-59  
 DeHART BROADCAST BROKERS (s)—C-50  
 DIRECT VIDEO MARKETING INC. (s)—C-59  
 DONNELLEY MARKETING INFORMATION SERVICES (s)—C-59  
 THE DURASELL CORP. (s)—C-21  
 EYE CONTACT INC. (s)—C-22  
 FORMAN PRODUCTIONS INC. (s)—C-23  
 FRANK GARI PRODUCTIONS INC. (s)—C-60  
 JEFF GOLD PRODUCTIONS INC. (s)—C-24  
 GOODWAY MARKETING INC. (s)—C-61  
 HARMONY GOLD USA INC. (s)—C-25  
 JAMES C. HIRSCH COMMUNICATIONS SERVICES (s)—C-61  
 JOHN ILLIS ASSOCIATES (s)—C-61  
 IMAGICOM PRODUCTIONS INC. (s)—C-25  
 THE INDEPENDENT GROUP OF COS. INC. (s)—C-62  
 INFOMARKETING INC. (s)—C-62  
 INTERNATIONAL TREASURES (s)—C-26  
 JIM JOHNSON & ASSOCIATES INC. (s)—C-62  
 ROBERT KEITH & CO. INC. (s)—C-87  
 ROBERT KEITH & CO. INC. (s)—C-62  
 KINETIC DESIGN SYSTEMS LTD. (s)—C-27  
 KING WORLD PRODUCTIONS (s)—C-27  
 LEVINSON ENTERTAINMENT VENTURES INTERNATIONAL INC. (s)—C-28  
 MADISON INTERNATIONAL GROUP INC. (s)—C-28  
 FRANK N. MAGID ASSOCIATES (s)—C-62  
 MAJOR LEAGUE BASEBALL PRODUCTIONS (s)—C-28  
 MEDIA BUYING ASSOCIATES INC. (s)—C-63  
 PARROT COMMUNICATIONS INC. (s)—C-32  
 THE R CORP. (s)—C-64  
 THE RESEACH GROUP (s)—C-64  
 RICHESER PRODUCTIONS LTD. (s)—C-34  
 GEORGE T. RODMAN INC. (s)—C-64  
 RICHARD H. ROFFMAN ASSOCIATES (s)—C-34  
 GLENN ROLAND FILMS (s)—C-34  
 ROYCE HART COMMUNICATIONS (s)—C-65  
 SATCORP/CAMPUS NETWORK INC. (s)—C-35  
 SJOCOM INC. (s)—C-65  
 TAILFORD ASSOCIATES CABLE GROUP (s)—C-65  
 TELECOM PRODUCTIONS INC. (s)—C-37  
 TELVIAD CORP. (s)—C-103  
 TRAINING DELIVERY SERVICES INC. (s)—C-66  
 TUESDAY PRODUCTIONS (s)—C-38  
 UNITED PRESS INTERNATIONAL (s)—C-44

**0600-1570****Properties For Lease**

ATLANTIC COMMUNICATIONS GROUP (s)—C-56  
 THE DURASELL CORP. (s)—C-21  
 FILMS FOR EDUCATORS/FILMS FOR TELEVISION (s)—C-22  
 FILMS OF INDIA (s)—C-22  
 FOX/LORBER ASSOCIATES (s)—C-23  
 PUNCH FILMS INC. (s)—C-33  
 HAL STEIN'S COMPASS PRODUCTIONS (s)—C-36  
 TELCOM APPRAISAL (s)—C-65  
 COMMUNICATIONS STUDIES & PLANNING INTERNATIONAL INC. (s)—C-58  
 KALBA BOWEN ASSOCIATES INC. (s)—C-62

**0600-1600****Rate Research**

STUART N. BROTMAN (s)—C-57  
 CB COMMUNICATION INC. (s)—C-58  
 COMMUNICATIONS MARKETING INC. (s)—C-58

## SERVICES—0600

COOPER-RUTTER ASSOCIATES INC. (s)—C-59  
E & M CABLE ASSOCIATES INC. (s)—C-59  
EDM & ASSOCIATES INC. (s)—C-60  
THE ELRA GROUP (s)—C-60  
FREDERICK G. GRIFFIN, P.C. (s)—C-61  
INFORMATION & ANALYSIS INC. (s)—C-62  
INTERACTIVE MARKET SYSTEMS (s)—C-62  
**MALARKEY-TAYLOR ASSOCIATES INC.** (s)—C-63  
**MALARKEY-TAYLOR RESEARCH** (s)—C-63  
ROBERT R. NATHAN ASSOCIATES INC. (s)—C-63  
TAPSCAN INC., TVSCAN DIV. (s)—C-102  
TELEVISION CABLE COMMUNICATIONS (s)—C-66  
WILKIN CONSULTING SERVICES (s)—C-66  
BURLINGTON AUDIO TAPES INC. (s)—C-74  
TELE-WIRE SUPPLY CORP. (s)—C-103

### 0600-1640

#### Recording Studios

ABN/ASSOCIATED BROADCAST NEWS NETWORK (s)—C-43  
ADS AUDIO VISUAL PRODUCTIONS INC. (s)—C-13  
ADVERTISERS BROADCASTING CO. (s)—C-13  
ASN TELEVISION NETWORK (s)—C-14  
ATLANTIC COMMUNICATIONS GROUP (s)—C-14, 56  
BAJUS-JONES FILM CORP. (s)—C-15  
ROBERT BARON & ASSOCIATES (s)—C-15  
BERNARD ASSOCIATES (s)—C-57  
BERT ELLIOTT SOUND INC. (s)—C-21  
BONNEVILLE MEDIA COMMUNICATIONS (s)—C-16  
CAPITOL VIDEO COMMUNICATIONS INC. (s)—C-17  
CATZEL, THOMAS & ASSOCIATES (s)—C-17  
CC STUDIOS INC. (s)—C-17  
CIANI/MUSICA INC. & C/M STUDIOS (s)—C-18  
CINECRAFT INC. (s)—C-18  
COMMUNICREATIONS INC. (s)—C-19  
COMPRO (s)—C-19  
CTV TELEVISION NETWORK (s)—C-19  
FUTURE PRODUCTIONS INC. (s)—C-82  
IMMAD BROADCAST SERVICE (s)—C-61  
INTER SOUND (s)—C-26  
K & H PRODUCTIONS INC. (s)—C-26  
KAMEN AUDIO PRODUCTIONS INC. (s)—C-27  
KINETIC DESIGN SYSTEMS LTD. (s)—C-27  
KLUGE COMMUNICATIONS INC. (s)—C-27  
MINCEY PRODUCTIONS (s)—C-30  
MODE 2 PRODUCTIONS INC. (s)—C-30  
MOTION PICTURE ENTERPRISES INC. (s)—C-30  
MUSIFEX INC. (s)—C-31  
NFL FILMS INC. (s)—C-31  
PETERS PRODUCTIONS (s)—C-33  
GLENN ROLAND FILMS (s)—C-34  
SEAR SOUND (s)—C-35  
SHIELD PRODUCTIONS INC. (s)—C-35  
62nd STREET PRODUCTIONS (s)—C-35  
SKAGGS TELECOMMUNICATIONS SERVICES (s)—C-36  
SOUTHWEST FILM LABORATORY INC. (s)—C-36  
RICK SPALLA VIDEO PRODUCTIONS (s)—C-36  
SPECTRUM MOTION PICTURE LABORATORY (s)—C-36  
TECHNISONIC STUDIOS INC. (s)—C-37  
TRANS-AMERICAN VIDEO INC. (s)—C-38  
TUESDAY PRODUCTIONS (s)—C-38  
U.S. CHAMBER OF COMMERCE (s)—C-39  
WESTEK COMMUNICATIONS SERVICES (s)—C-66  
WESTERN VIDEO SYSTEMS (s)—C-41  
WESTON WOODS STUDIOS INC. (s)—C-41  
CARTER WRIGHT ENTERPRISES (s)—C-43  
W.R.S. MOTION PICTURE & VIDEO LABS (s)—C-43

### 0600-1660

#### Research

THE ABCOM CORP. (s)—C-68  
JOHN E. ALLEN INC. (s)—C-14  
AUDIENCE RESEARCH & DEVELOPMENT (s)—C-56  
MICHAEL S. BERKOWITZ & ASSOCIATES (s)—C-57  
BROADCAST INVESTMENT ANALYSTS, INC. (s)—C-57  
BROADCAST-CABLE ASSOCIATES (s)—C-57  
STUART N. BROTMAN (s)—C-57  
BROWNE, BORTZ & CODDINGTON INC. (s)—C-57  
**CABLE COMMUNICATIONS CONSULTANTS INC.** (s)—C-57  
CABLE TECHNOLOGIES INTERNATIONAL INC. (s)—C-58  
CB COMMUNICATION INC. (s)—C-58  
CINEMA SERVICES INC. (s)—C-18  
COMMUNICATIONS MARKETING INC. (s)—C-58  
COMMUNICATIONS STUDIES & PLANNING INTERNATIONAL INC. (s)—C-58  
COMWAVE (s)—C-77  
COOPER-RUTTER ASSOCIATES INC. (s)—C-59  
CTIC ASSOCIATES (s)—C-59  
CTV TELEVISION NETWORK (s)—C-19  
DATAWORLD (s)—C-59  
THE DEER RIVER GROUP (s)—C-59  
DES ASSOCIATES (s)—C-50  
DESIGN AUTOMATION INC. (s)—C-59  
DONNELLEY MARKETING INFORMATION SERVICES (s)—C-59  
EDM & ASSOCIATES INC. (s)—C-60  
THE ELRA GROUP (s)—C-60  
**FACTBOOK RESEARCH INC.** (s)—C-60  
FRAZIER, GROSS & KADLEC INC. (s)—C-60  
FREDERICK G. GRIFFIN, P.C. (s)—C-61  
SHERMAN GRINBERG FILM LIBRARIES INC. (s)—C-24  
JAMES C. HIRSCH COMMUNICATIONS SERVICES (s)—C-61  
THE HOLT CORPORATION (s)—C-51  
INFOMARKETING INC. (s)—C-62  
INFORMATION & ANALYSIS INC. (s)—C-62  
JIM JOHNSON & ASSOCIATES INC. (s)—C-62  
KALBA BOWEN ASSOCIATES INC. (s)—C-62  
THOMAS KARWIN & ASSOCIATES (s)—C-62  
M. A. KEMPNER INC. (s)—C-27  
KOMPAS/BIEL & ASSOCIATES INC. (s)—C-62  
**LECHMAN & JOHNSON INC.** (s)—C-62  
FRANK N. MAGID ASSOCIATES (s)—C-62  
**MALARKEY-TAYLOR ASSOCIATES INC.** (s)—C-63  
**MALARKEY-TAYLOR RESEARCH** (s)—C-63  
MARKETING RESEARCH CONSULTANTS INC. (s)—C-63  
MCHUGH & HOFFMAN INC. (s)—C-63  
MEDIA BUYING ASSOCIATES INC. (s)—C-63  
MEDIA TECHNOLOGY ASSOCIATES LTD. (s)—C-63  
MPB TECHNOLOGIES INC. (s)—C-63  
ROBERT R. NATHAN ASSOCIATES INC. (s)—C-63  
NAVY OFFICES OF INFORMATION (OI-30) (s)—C-31  
NFL FILMS INC. (s)—C-31  
PARROT COMMUNICATIONS INC. (s)—C-32  
PETERS PRODUCTIONS (s)—C-33  
POINT OF VIEW PRODUCTIONS (s)—C-33  
RADIO'S RELIABLE RESOURCES (s)—C-53, 64  
THE RESEACH GROUP (s)—C-64  
M. H. SEIDEN & ASSOCIATES INC. (s)—C-65  
CLAIRE STERN ASSOCIATES INC. (s)—C-65  
STERN TELECOMMUNICATIONS CORP. (s)—C-65  
PARRY D. TEASDALE, STATION DEVELOPMENT CONSULTANT (s)—C-65  
TELESTRATEGIES (s)—C-66  
TEMPLE, BARKER & SLOANE INC. (s)—C-66  
VIDEO PROBE IN FOCUS (s)—C-66  
VIDEO RESEARCH SYSTEMS (s)—C-66  
VONDELL & CO. (s)—C-54  
WILKIN CONSULTING SERVICES (s)—C-66

### 0600-1670

#### Sales Representative

KAY ARNOLD GROUP (s)—C-14  
JEROME BALSAM FILMS INC. (s)—C-15  
CABLE MARKETING SERVICES INC. (s)—C-57  
CABLE TECHNOLOGIES INTERNATIONAL INC. (s)—C-58  
CABLEMEDIA ADVERTISING INC. (s)—C-57  
CAMELOT ENTERTAINMENT (s)—C-16  
CATV/GROUP I (s)—C-58  
COMMUNICATION MARKETING & CONSULTING LTD. (s)—C-77  
CTV TELEVISION NETWORK (s)—C-19  
FILMS AROUND THE WORLD INC. (s)—C-22  
FILMS FOR EDUCATORS/FILMS FOR TELEVISION (s)—C-22  
FOX/LORBER ASSOCIATES (s)—C-23  
GANNETT PRODUCTION SERVICES/KUSATV (s)—C-23  
GLOBAL VIDEO COMMUNICATIONS CORP. (s)—C-23  
GRAY COMMUNICATIONS CONSULTANTS INC. (s)—C-61  
GRAY-SCHWARTZ ENTERPRISES INC. (s)—C-24  
INFOMARKETING INC. (s)—C-62  
GORDON JONES PROGRAMMING (s)—C-26  
JRD PRODUCTIONS (s)—C-26  
MEDIA BUYING ASSOCIATES INC. (s)—C-63  
MICRO-SAT S/E INC. (s)—C-92  
MICRODYNE CORP. (s)—C-92  
OZMA BROADCAST SALES (s)—C-32  
T. R. PITTS CO. (s)—C-96  
PRODUCER SERVICES GROUP INC. (s)—C-33  
RICHARD H. ROFFMAN ASSOCIATES (s)—C-34  
D. L. TAFFNER LTD. (s)—C-37  
TELEVISION INTERAMERICANA S.A. (s)—C-66  
TUESDAY PRODUCTIONS (s)—C-38  
UNITED PRESS INTERNATIONAL (s)—C-44  
**VIACOM INTERNATIONAL INC.** (s)—C-39  
VIDEO-CINEMA FILMS INC. (s)—C-40  
WARNER BROS. TELEVISION DISTRIBUTION (s)—C-40

### 0600-1680

#### Satellite Time Brokers

ABN/ASSOCIATED BROADCAST NEWS NETWORK (s)—C-43  
COMSAT VIDEO ENTERPRISES (s)—C-58  
CONUS COMMUNICATIONS (s)—C-44  
CONUS-TV DIRECT (s)—C-44  
CTV TELEVISION NETWORK (s)—C-19  
GOODWAY MARKETING INC. (s)—C-61  
INTERFACE PRODUCTIONS INC. (s)—C-26  
INTERNATIONAL TREASURES (s)—C-26  
PYRAMID VIDEO INC. (s)—C-33  
**TAPE-FILM INDUSTRIES** (s)—C-37  
TAPSCAN INC., TVSCAN DIV. (s)—C-102  
TCS (TOTAL COMMUNICATION SYSTEMS) (s)—C-37  
USTV (s)—C-39  
VIDEO MANAGEMENT CONSULTANTS (s)—C-66  
VONDELL & CO. (s)—C-54  
WASHINGTON INTERNATIONAL TELEPORT (s)—C-66  
WOLD COMMUNICATIONS INC. (s)—C-41, 67

### 0600-1700

#### Satellite Transmission Brokers

ABN/ASSOCIATED BROADCAST NEWS NETWORK (s)—C-43  
CATZEL, THOMAS & ASSOCIATES (s)—C-17  
COMSAT VIDEO ENTERPRISES (s)—C-58  
CONUS COMMUNICATIONS (s)—C-44  
CONUS-TV DIRECT (s)—C-44  
CTV TELEVISION NETWORK (s)—C-19  
CYCLE SAT (s)—C-20  
INTERFACE PRODUCTIONS INC. (s)—C-26

PYRAMID VIDEO INC. (s)—C-33  
**TAPE-FILM INDUSTRIES** (s)—C-37  
TCS (TOTAL COMMUNICATION SYSTEMS) (s)—C-37  
USTV (s)—C-39  
VIDEO MANAGEMENT CONSULTANTS (s)—C-66  
VONDELL & CO. (s)—C-54  
WASHINGTON INTERNATIONAL TELEPORT (s)—C-66  
WOLD COMMUNICATIONS INC. (s)—C-41, 67

### 0600-1720

#### Satellite Distribution

ABN/ASSOCIATED BROADCAST NEWS NETWORK (s)—C-43  
ANTENNA TECHNOLOGY CORP. (s)—C-71  
ASN TELEVISION NETWORK (s)—C-14  
ATLANTIC VIDEO INC. (s)—C-14  
AUDIO-TV FEATURES INC. (s)—C-15  
BROADCAST NEWS LTD. (s)—C-44  
STUART N. BROTMAN (s)—C-57  
CATZEL, THOMAS & ASSOCIATES (s)—C-17  
COMMUNICATIONS STUDIES & PLANNING INTERNATIONAL INC. (s)—C-58  
COMSAT VIDEO ENTERPRISES (s)—C-58  
COMSONICS INC. (s)—C-77  
CONUS COMMUNICATIONS (s)—C-44  
CONUS-TV DIRECT (s)—C-44  
CTV TELEVISION NETWORK (s)—C-19  
CYCLE SAT (s)—C-20  
GENERAL OPTRONICS CORP. (s)—C-83  
GROUP W PRODUCTIONS (s)—C-24  
**HAMILTON COMMUNICATIONS CONSULTANTS INC.** (s)—C-61  
LARRY HARMON PICTURES CORP. (s)—C-25  
INTERFACE PRODUCTIONS INC. (s)—C-26  
INTERNATIONAL TREASURES (s)—C-26  
JMP VIDEOCONFERENCE GROUP (s)—C-26  
KTECH (s)—C-88  
LeSEA BROADCASTING NETWORK (s)—C-27  
LIONHEART TELEVISION INTERNATIONAL (s)—C-28  
MAJOR LEAGUE BASEBALL PRODUCTIONS (s)—C-28  
MEDIA TECHNOLOGY ASSOCIATES LTD. (s)—C-63  
PYRAMID VIDEO INC. (s)—C-33  
SATCORP/CAMPUS NETWORK INC. (s)—C-35  
SKAGGS TELECOMMUNICATIONS SERVICES (s)—C-36  
TCS (TOTAL COMMUNICATION SYSTEMS) (s)—C-37  
TEMPO ENTERPRISES INC. (s)—C-37  
TRACO ADVERTISING INC. (s)—C-38  
TRANSCOMM INC. (s)—C-66  
U.S. CHAMBER OF COMMERCE (s)—C-39  
U.S. DEPARTMENT OF AGRICULTURE (Radio & TV Div.) (s)—C-39  
USTV (s)—C-39  
**VIACOM INTERNATIONAL INC.** (s)—C-39  
VIDEO MANAGEMENT CONSULTANTS (s)—C-66  
THE VIDEO TAPE CO. (VRC) (s)—C-108  
VIDEOPHILE INC. (s)—C-66  
VISNEWS INTERNATIONAL (s)—C-40  
VONDELL & CO. (s)—C-54  
WASHINGTON INTERNATIONAL TELEPORT (s)—C-66  
WESTERN-WORLD TELEVISION (s)—C-41  
WNET/THIRTEEN (Educational Bcstg. Corp.) (s)—C-41  
WOLD COMMUNICATIONS INC. (s)—C-41, 67  
WORLDWIDE TELEVISION NEWS (s)—C-44

### 0600-1740

#### Set Design

ANIFORMS INC. (s)—C-14  
ARBEN DESIGN (s)—C-71  
ATLANTIC VIDEO INC. (s)—C-14  
ROBERT BARON & ASSOCIATES (s)—C-15  
BEXEL CORP. (s)—C-15  
COAST SPECIAL EFFECTS (s)—C-18

CTV TELEVISION NETWORK (s)—C-19  
 THE DURASELL CORP. (s)—C-21  
 EUE/SCREEN GEMS (s)—C-21  
 IMERO FIORENTINO ASSOCIATES INC.  
 (s)—C-60  
 FUTURE PRODUCTIONS INC. (s)—C-82  
 JMP VIDEOCONFERENCE GROUP (s)—C-26  
 POINT OF VIEW PRODUCTIONS (s)—C-33  
 RICHSHER PRODUCTIONS LTD. (s)—C-34  
 RPG DIFFUSOR SYSTEMS (s)—C-99  
 SKAGGS TELECOMMUNICATIONS SERVICES  
 (s)—C-36  
 UNIVERSITY OF MICHIGAN MEDIA  
 RESOURCES CENTER (s)—C-39

**0600-1760****—modular news, studio sets**

ARBEN DESIGN (s)—C-71  
 ATLANTIC COMMUNICATIONS GROUP  
 (s)—C-14  
 ATLANTIC VIDEO INC. (s)—C-14  
 COMMUNICATIONS ENGINEERING SERVICES  
 LTD. (s)—C-58  
 CTV TELEVISION NETWORK (s)—C-19  
 IMERO FIORENTINO ASSOCIATES INC.  
 (s)—C-60  
 FUTURE PRODUCTIONS INC. (s)—C-82  
 QUALITY VIDEO SUPPLY CORP. (s)—C-97

**0600-1780****—props, materials**

ARBEN DESIGN (s)—C-71  
 ATLANTIC VIDEO INC. (s)—C-14  
 CTV TELEVISION NETWORK (s)—C-19  
 THE DURASELL CORP. (s)—C-21  
 EUE/SCREEN GEMS (s)—C-21  
 ROBERT KEITH & CO. INC. (s)—C-87  
 ROBERT KEITH & CO. INC. (s)—C-62  
 POINT OF VIEW PRODUCTIONS (s)—C-33  
 TELE-WIRE SUPPLY CORP. (s)—C-103

**0600-1800****—scenery construction**

ARBEN DESIGN (s)—C-71  
 ATLANTIC VIDEO INC. (s)—C-14  
 COAST SPECIAL EFFECTS (s)—C-18  
 CTV TELEVISION NETWORK (s)—C-19  
 EUE/SCREEN GEMS (s)—C-21  
 TECHNISONIC STUDIOS INC. (s)—C-37  
 TIFFIN SCENIC STUDIOS INC. (s)—C-104  
 UNIVERSITY OF MICHIGAN MEDIA  
 RESOURCES CENTER (s)—C-39

**0600-1820****—scenery rigging**

ARBEN DESIGN (s)—C-71  
 ATLANTIC VIDEO INC. (s)—C-14  
 COAST SPECIAL EFFECTS (s)—C-18  
 CTV TELEVISION NETWORK (s)—C-19  
 EUE/SCREEN GEMS (s)—C-21  
 TIFFIN SCENIC STUDIOS INC. (s)—C-104

**0600-1840****Site Analysis**

THE ABCOM CORP. (s)—C-68  
 ANDREWS TOWER INC. (s)—C-70  
 THE AUSTIN CO. (s)—C-56  
 BROADCAST ENGINEERING INC. (s)—C-57  
 WILLIAM B. CARR & ASSOCIATES INC.  
 (s)—C-58  
 CHANNEL MASTER (s)—C-76  
 CLS2 (s)—C-58  
 COMMUNICATIONS ENGINEERING SERVICES  
 LTD. (s)—C-58  
 COMMUNICATIONS TECHNOLOGIES INC.  
 (s)—C-58

COMSEARCH INC. (s)—C-58  
 COMSONICS INC. (s)—C-58, 77  
 CONLEY & ASSOCIATES (s)—C-59  
 COOLEY ASSOCIATES INC. (s)—C-59  
 CORNWALL ASSOCIATES INC. (s)—C-59  
 DATAWORLD (s)—C-59  
 DECIBEL PRODUCTS INC. (s)—C-78  
 DONNELLEY MARKETING INFORMATION  
 SERVICES (s)—C-59  
 THE DURASELL CORP. (s)—C-21  
 EDM & ASSOCIATES INC. (s)—C-60  
 PAUL DEAN FORD (s)—C-60  
 FREDERICK G. GRIFFIN, P.C. (s)—C-61  
 HARRIS CORP. (Broadcast Division) (s)—C-84  
 AUBREY HARRIS, P.E. (s)—C-61  
 JMF VIDEOCONFERENCE GROUP (s)—C-26  
 KOMPAS/BIEL & ASSOCIATES INC. (s)—C-62  
 MARKETING RESEARCH CONSULTANTS INC.  
 (s)—C-63

MEDIA TECHNOLOGY ASSOCIATES LTD.  
 (s)—C-63  
 MICRODYNE CORP. (s)—C-92  
 MICROWAVE FILTER CO. INC. (s)—C-92  
 MORCOM SYSTEMS INC. (s)—C-63  
 LAWRENCE L. MORTON ASSOCIATES  
 (s)—C-63  
 MULTICOMM SCIENCES INTERNATIONAL  
 INC. (s)—C-63  
 NORTHWEST MOBILE TELEVISION (s)—C-31  
 O. D. PAGE, PROFESSIONAL ENGINEERS &  
 CONSULTANTS (s)—C-64  
 RADIO TOWER CO. INC. (s)—C-97  
 SKAGGS TELECOMMUNICATIONS SERVICES  
 (s)—C-36  
 SPECTRUM PLANNING INC. (s)—C-65  
 STERN TELECOMMUNICATIONS CORP.  
 (s)—C-65  
 TCS (TOTAL COMMUNICATION SYSTEMS)  
 (s)—C-37  
 PARRY D. TEASDALE, STATION DEVELOP-  
 MENT CONSULTANT (s)—C-65  
 TECHNISONIC STUDIOS INC. (s)—C-37  
 TELE-ENGINEERING CORP. (s)—C-103  
 THOMSON LGT (s)—C-104  
 VIDEO MANAGEMENT CONSULTANTS  
 (s)—C-66  
 VIDEOPHILE INC. (s)—C-66  
 VONDELL & CO. (s)—C-54  
 WASHINGTON INTERNATIONAL TELEPORT  
 (s)—C-66  
 WESTERN TELE-COMMUNICATIONS INC.  
 (s)—C-108  
 WOLD COMMUNICATIONS INC. (s)—C-67  
 WALTER S. WYDRO CONSULTANTS (s)—C-67  
 VONDELL & CO. (s)—C-54

**0600-1880****Strand Mapping**

CABLE ENGINEERING INC. (s)—C-57  
 CABLE SERVICES CO. INC. (s)—C-74  
 CABLEMASTERS CORP. (s)—C-57  
 CATV DESIGN ASSOCIATES INC. (s)—C-58  
**CATV SUBSCRIBER SERVICES INC.** (s)—C-58  
 C-COR ELECTRONICS INC. (s)—C-75  
 COAXIAL ANALYSTS INC. (s)—C-58  
 COMMUNICATIONS ENGINEERING SERVICES  
 LTD. (s)—C-58  
 COOLEY ASSOCIATES INC. (s)—C-59  
 DELTA BENCO CASCADE LTD. (s)—C-78  
 EDM & ASSOCIATES INC. (s)—C-60  
 FREDERICK G. GRIFFIN, P.C. (s)—C-61  
 IEC CO. (s)—C-84  
 LAKE SYSTEMS CORP. (s)—C-88  
 MAI COMMUNICATIONS INC. (s)—C-90  
 MORCOM SYSTEMS INC. (s)—C-63  
 O. D. PAGE, PROFESSIONAL ENGINEERS &  
 CONSULTANTS (s)—C-64  
 SECAGRAPHS INC. (s)—C-65  
 TELE-ENGINEERING CORP. (s)—C-103  
 THE ABCOM CORP. (s)—C-68

**0600-1900****Studio Design**

ACCUSTIC SYSTEMS (s)—C-68  
 BERNARD ASSOCIATES (s)—C-57

BTS BROADCAST TELEVISION SYSTEMS INC.  
 (s)—C-74  
 B-W LIGHTING SYSTEMS (s)—C-74  
 CAPITOL VIDEO COMMUNICATIONS INC.  
 (s)—C-17  
 WILLIAM B. CARR & ASSOCIATES INC.  
 (s)—C-58  
 CINETUDES FILM PRODUCTIONS LTD.  
 (s)—C-18  
 COMMUNICATIONS ENGINEERING SERVICES  
 LTD. (s)—C-58  
 COMMUNICATIONS TECHNOLOGIES INC.  
 (s)—C-58  
 CORNWALL ASSOCIATES INC. (s)—C-59  
 CTV TELEVISION NETWORK (s)—C-19  
 DELCOM CORP. (s)—C-78  
 EDM & ASSOCIATES INC. (s)—C-60  
 IMERO FIORENTINO ASSOCIATES INC.  
 (s)—C-60  
 FUTURE PRODUCTIONS INC. (s)—C-82  
 GRAY COMMUNICATIONS CONSULTANTS  
 INC. (s)—C-61  
**HAMILTON COMMUNICATIONS CON-  
 SULTANTS INC.** (s)—C-61  
 AUBREY HARRIS, P.E. (s)—C-61  
 HOWE TECHNOLOGIES CORP. (s)—C-84  
 IMMAD BROADCAST SERVICES (s)—C-61, 84  
 LAKE SYSTEMS CORP. (s)—C-88  
 KENNETH R. MEADES (s)—C-63  
 MILNER-FENWICK INC. (s)—C-30  
 MORCOM SYSTEMS INC. (s)—C-63  
 QUALITY VIDEO SUPPLY CORP. (s)—C-97  
 ROCK SOLID PRODUCTIONS (s)—C-34  
 GLENN ROLAND FILMS (s)—C-34  
 SKAGGS TELECOMMUNICATIONS SERVICES  
 (s)—C-36  
 STERN TELECOMMUNICATIONS CORP.  
 (s)—C-65  
 PARRY D. TEASDALE, STATION DEVELOP-  
 MENT CONSULTANT (s)—C-65  
 TELE-MEASUREMENTS INC. (s)—C-66  
 UNIVERSITY OF MICHIGAN MEDIA  
 RESOURCES CENTER (s)—C-39  
 VIDEO DESIGN PRO (s)—C-108  
 VIDEO MANAGEMENT CONSULTANTS  
 (s)—C-66

**0600-1910****Studio Facilities For Rent**

ABN/ASSOCIATED BROADCAST NEWS NET-  
 WORK (s)—C-43  
 ADS AUDIO VISUAL PRODUCTIONS INC.  
 (s)—C-13  
 ARBEN DESIGN (s)—C-71  
 ASN TELEVISION NETWORK (s)—C-14  
 ATLANTIC COMMUNICATIONS GROUP (s)—  
 C-14, 56  
 ATLANTIC VIDEO INC. (s)—C-14  
 BERT ELLIOTT SOUND INC. (s)—C-21  
 BEXEL CORP. (s)—C-15  
 CAPITOL VIDEO COMMUNICATIONS INC.  
 (s)—C-17  
 CARTHAY STUDIOS INC. (s)—C-17  
 CATALYST PRODUCTION SERVICES (s)—C-17  
 CATZEL, THOMAS & ASSOCIATES (s)—C-17  
 CINECRAFT INC. (s)—C-18  
 COMPRO (s)—C-19  
 COMSAT VIDEO ENTERPRISES (s)—C-58  
 CONSOLIDATED FILM INDUSTRIES (s)—C-19  
 CYCLE SAT (s)—C-20  
 EUE/SCREEN GEMS (s)—C-21  
 EYE CONTACT INC. (s)—C-22  
 FIRST CHICAGO TELEMEDIA SERVICES  
 (s)—C-23  
 FUTURE PRODUCTIONS INC. (s)—C-82  
 GANNETT PRODUCTION SERVICES/KUSA-TV  
 (s)—C-23  
 GLOBAL VIDEO COMMUNICATIONS CORP.  
 (s)—C-23  
 GOODWAY MARKETING INC. (s)—C-61  
 HOLLYWOOD VAULTS INC. (s)—C-25  
 KINETIC DESIGN SYSTEMS LTD. (s)—C-27  
 LeSEA BROADCASTING NETWORK (s)—C-27  
 LTM PRODUCTION SERVICES (s)—C-28

MAJOR LEAGUE BASEBALL PRODUCTIONS  
 (s)—C-28  
 MILNER-FENWICK INC. (s)—C-30  
 MINCEY PRODUCTIONS (s)—C-30  
 NFL FILMS INC. (s)—C-31  
 ONE PASS INC. (s)—C-32  
 PICTURE MUSIC INTERNATIONAL (s)—C-33  
 ROCK SOLID PRODUCTIONS (s)—C-34  
 GLENN ROLAND FILMS (s)—C-34  
 62nd STREET PRODUCTIONS (s)—C-35  
 SKAGGS TELECOMMUNICATIONS SERVICES  
 (s)—C-36  
 RICK SPALLA VIDEO PRODUCTIONS  
 (s)—C-36  
 TRANS-AMERICAN VIDEO INC. (s)—C-38  
 VIDEO WEST (s)—C-40  
 VISNEWS INTERNATIONAL (s)—C-40  
 WESTERN VIDEO SYSTEMS (s)—C-41  
 WINDSOR TOTAL VIDEO INC. (s)—C-41  
 WNET/THIRTEEN (Educational Bcstg. Corp.)  
 (s)—C-41  
 WOLD COMMUNICATIONS INC. (s)—C-67  
 WORLDWIDE TELEVISION NEWS (s)—C-44

**0600-1920****Studio Set Design**

ARBEN DESIGN (s)—C-71  
 ATLANTIC COMMUNICATIONS GROUP  
 (s)—C-56  
 ATLANTIC VIDEO INC. (s)—C-14  
 BEXEL CORP. (s)—C-15  
 CARTHAY STUDIOS INC. (s)—C-17  
 CTV TELEVISION NETWORK (s)—C-19  
 DELCOM CORP. (s)—C-78  
 EUE/SCREEN GEMS (s)—C-21  
 FUTURE PRODUCTIONS INC. (s)—C-82  
 LAKE SYSTEMS CORP. (s)—C-88  
 SKAGGS TELECOMMUNICATIONS SERVICES  
 (s)—C-36  
 TECHNISONIC STUDIOS INC. (s)—C-37  
 UNIVERSITY OF MICHIGAN MEDIA  
 RESOURCES CENTER (s)—C-39  
 VIDEO WEST (s)—C-40  
 WESTERN VIDEO SYSTEMS (s)—C-41

**0600-1940****Subscriber Promotion**

AUDICABLE (s)—C-56  
 STUART N. BROTMAN (s)—C-57  
 CABLE MARKETING SERVICES INC.  
 (s)—C-57  
 CABLE TECHNOLOGIES INTERNATIONAL INC.  
 (s)—C-58  
 CB COMMUNICATION INC. (s)—C-58  
 COAXIAL ANALYSTS INC. (s)—C-58  
**CONLEY & ASSOCIATES** (s)—C-49, 59  
 CTV TELEVISION NETWORK (s)—C-19  
 DONNELLEY MARKETING INFORMATION  
 SERVICES (s)—C-59  
 GOODWAY MARKETING INC. (s)—C-61  
 IEC CO. (s)—C-84  
**MALARKEY-TAYLOR ASSOCIATES INC.**  
 (s)—C-63  
**MALARKEY-TAYLOR RESEARCH** (s)—C-63  
 THE R CORP. (s)—C-64  
 SJOCOM INC. (s)—C-65  
 TELECRAFTER CORP. (s)—C-65  
 TELETECH COMMUNICATIONS (s)—C-66  
 TOCOM DIV., GENERAL INSTRUMENT CORP.  
 (s)—C-104  
 TRAINING DELIVERY SERVICES INC.  
 (s)—C-66  
 TUESDAY PRODUCTIONS (s)—C-38

**0600-1960****System Auditing**

THOMAS ALEXANDER & ASSOCIATES INC.  
 (s)—C-56  
 AUDICABLE (s)—C-56  
 CABLE ENGINEERING INC. (s)—C-57

## SERVICES—0600

CABLE MARKETING SERVICES INC. (s)—C-57  
CABLEMASTERS CORP. (s)—C-57  
COAXIAL ANALYSTS INC. (s)—C-58  
CONLEY & ASSOCIATES (s)—C-49, 59  
IEC CO. (s)—C-84  
MAI COMMUNICATIONS INC. (s)—C-90  
MALARKY-TAYLOR ASSOCIATES INC. (s)—C-63  
T. R. PITTS CO. (s)—C-96  
SEMO COMMUNICATIONS CORP. (s)—C-65  
T-C SPECIALTIES CO. INC. (s)—C-65  
TELECRAFTER CORP. (s)—C-65  
TELE-ENGINEERING CORP. (s)—C-65  
WALTER S. WYDRO CONSULTANTS (s)—C-67

### 0600-1900

#### System Design

A. F. ASSOCIATES INC. (s)—C-68  
BTS BROADCAST TELEVISION SYSTEMS INC. (s)—C-74  
BURLINGTON AUDIO TAPES INC. (s)—C-74  
CABLE ENGINEERING INC. (s)—C-57  
CABLE SERVICES CO. INC. (s)—C-74  
CABLEMASTERS CORP. (s)—C-57  
CAPITOL VIDEO COMMUNICATIONS INC. (s)—C-17  
WILLIAM B. CARR & ASSOCIATES INC. (s)—C-58  
CATV DESIGN ASSOCIATES INC. (s)—C-58  
C-COR ELECTRONICS INC. (s)—C-75  
CINETUDES FILM PRODUCTIONS LTD. (s)—C-18  
COAXIAL ANALYSTS INC. (s)—C-58  
COMMUNICATIONS ENGINEERING SERVICES LTD. (s)—C-58  
COMMUNICATIONS STUDIES & PLANNING INTERNATIONAL INC. (s)—C-58  
COMMUNICATIONS TECHNOLOGIES INC. (s)—C-58  
COMSAT VIDEO ENTERPRISES (s)—C-58  
CONTEL FEDERAL SYSTEMS INC. (s)—C-59  
COOPER-RUTTER ASSOCIATES INC. (s)—C-59  
CORNWALL ASSOCIATES INC. (s)—C-59  
DELCOM CORP. (s)—C-78  
DELTA BENCO CASCADE LTD. (s)—C-78  
THE DURASELL CORP. (s)—C-21  
EDM & ASSOCIATES INC. (s)—C-60  
FUTURE PRODUCTIONS INC. (s)—C-82  
RUDOLF F. GRAF (s)—C-61  
GRAY COMMUNICATIONS CONSULTANTS INC. (s)—C-61  
FREDERICK G. GRIFFIN, P.C. (s)—C-61  
HAMILTON COMMUNICATIONS CONSULTANTS INC. (s)—C-61  
HARRIS CORP. (Broadcast Division) (s)—C-84  
AUBREY HARRIS, P.E. (s)—C-61  
IEC CO. (s)—C-84  
IMMAD BROADCAST SERVICES (s)—C-61, 84  
INFORMATION DISPLAY SYSTEMS (s)—C-86  
LAKE SYSTEMS CORP. (s)—C-88  
LANDY ASSOCIATES INC. (s)—C-88  
LINES VIDEO SYSTEMS (s)—C-89  
MAGNAVOX CATV SYSTEMS INC., A North American Phillips Co. (s)—C-90  
MAI COMMUNICATIONS INC. (s)—C-90  
MARCONI COMMUNICATION SYSTEMS LTD. (s)—C-90  
KENNETH R. MEADES (s)—C-63  
MICRODYNE CORP. (s)—C-92  
MORCOM SYSTEMS INC. (s)—C-63  
MPB TECHNOLOGIES INC. (s)—C-63  
NEXUS ENGINEERING CORP. (s)—C-94  
O. D. PAGE, PROFESSIONAL ENGINEERS & CONSULTANTS (s)—C-64  
PECA INC. (s)—C-95  
GLENN ROLAND FILMS (s)—C-34  
ROSNER TELEVISION SYSTEMS INC. (s)—C-65  
SECAGRAPHS INC. (s)—C-65  
SKAGGS TELECOMMUNICATIONS SERVICES (s)—C-36  
STERN TELECOMMUNICATIONS CORP. (s)—C-65

TCS (TOTAL COMMUNICATION SYSTEMS) (s)—C-37  
TELE-ENGINEERING CORP. (s)—C-103  
TELE-MEASUREMENTS INC. (s)—C-66  
TELE-ENGINEERING CORP. (s)—C-65  
TEXSCAN CORPORATION (s)—C-104  
VIDEO DESIGN PRO (s)—C-108  
VIDEO MANAGEMENT CONSULTANTS (s)—C-66  
WASHINGTON INTERNATIONAL TELEPORT (s)—C-66  
WALTER S. WYDRO CONSULTANTS (s)—C-67

### 0600-2000

#### —audio

A. F. ASSOCIATES INC. (s)—C-68  
THE ABCOM CORP. (s)—C-68  
BERT ELLIOTT SOUND INC. (s)—C-21  
BROADCAST AUTOMATION INC. (s)—C-74  
CAPITOL VIDEO COMMUNICATIONS INC. (s)—C-17  
CINETUDES FILM PRODUCTIONS LTD. (s)—C-18  
COMMUNICATIONS TECHNOLOGIES INC. (s)—C-58  
CTV TELEVISION NETWORK (s)—C-19  
THE DURASELL CORP. (s)—C-21  
EDM & ASSOCIATES INC. (s)—C-60  
FUTURE PRODUCTIONS INC. (s)—C-82  
RUDOLF F. GRAF (s)—C-61  
GRAY COMMUNICATIONS CONSULTANTS INC. (s)—C-61  
FREDERICK G. GRIFFIN, P.C. (s)—C-61  
HAMILTON COMMUNICATIONS CONSULTANTS INC. (s)—C-61  
AUBREY HARRIS, P.E. (s)—C-61  
HOLLYWOOD VAULTS INC. (s)—C-25  
HOWE TECHNOLOGIES CORP. (s)—C-84  
IMMAD BROADCAST SERVICES (s)—C-61, 84  
KAMEN AUDIO PRODUCTIONS INC. (s)—C-27  
LAKE SYSTEMS CORP. (s)—C-88  
McHUGH & HOFFMAN INC. (s)—C-63  
KENNETH R. MEADES (s)—C-63  
MEDIA TECHNOLOGY ASSOCIATES LTD. (s)—C-63  
NFL FILMS INC. (s)—C-31  
ROSNER TELEVISION SYSTEMS INC. (s)—C-65  
SKAGGS TELECOMMUNICATIONS SERVICES (s)—C-36  
RICK SPALLA VIDEO PRODUCTIONS (s)—C-36  
STERN TELECOMMUNICATIONS CORP. (s)—C-65  
TCS (TOTAL COMMUNICATION SYSTEMS) (s)—C-37  
TELE-MEASUREMENTS INC. (s)—C-66  
UNIVERSITY OF MICHIGAN MEDIA RESOURCES CENTER (s)—C-39  
U.S. DEPARTMENT OF AGRICULTURE (Radio & TV Div.) (s)—C-39  
VIDEO MANAGEMENT CONSULTANTS (s)—C-66

### 0600-2020

#### —video

A. F. ASSOCIATES INC. (s)—C-68  
THE ABCOM CORP. (s)—C-68  
BERNARD ASSOCIATES (s)—C-57  
BERT ELLIOTT SOUND INC. (s)—C-21  
CAPITOL VIDEO COMMUNICATIONS INC. (s)—C-17  
CATALYST PRODUCTION SERVICES (s)—C-17  
COMMUNICATIONS TECHNOLOGIES INC. (s)—C-58  
COMSAT VIDEO ENTERPRISES (s)—C-58  
CTV TELEVISION NETWORK (s)—C-19  
CYCLE SAT (s)—C-20  
DELCOM CORP. (s)—C-78  
THE DURASELL CORP. (s)—C-21  
EDM & ASSOCIATES INC. (s)—C-60  
EYE CONTACT INC. (s)—C-22

FILMS INC. (div. of Public Media Inc.) (s)—C-22  
FUTURE PRODUCTIONS INC. (s)—C-82  
GENERAL OPTRONICS CORP. (s)—C-83  
RUDOLF F. GRAF (s)—C-61  
GRAY COMMUNICATIONS CONSULTANTS INC. (s)—C-61  
FREDERICK G. GRIFFIN, P.C. (s)—C-61  
HAMILTON COMMUNICATIONS CONSULTANTS INC. (s)—C-61  
HARRIS FARINON (s)—C-84  
AUBREY HARRIS, P.E. (s)—C-61  
IMMAD BROADCAST SERVICES (s)—C-61, 84  
KOMPAS/BIEL & ASSOCIATES INC. (s)—C-62  
LINES VIDEO SYSTEMS (s)—C-89  
McHUGH & HOFFMAN INC. (s)—C-63  
KENNETH R. MEADES (s)—C-63  
MEDIA TECHNOLOGY ASSOCIATES LTD. (s)—C-63  
MPB TECHNOLOGIES INC. (s)—C-63  
NFL FILMS INC. (s)—C-31  
ROCK SOLID PRODUCTIONS (s)—C-34  
GLENN ROLAND FILMS (s)—C-34  
ROSNER TELEVISION SYSTEMS INC. (s)—C-65  
SATCORP/CAMPUS NETWORK INC. (s)—C-35  
SKAGGS TELECOMMUNICATIONS SERVICES (s)—C-36  
RICK SPALLA VIDEO PRODUCTIONS (s)—C-36  
STERN TELECOMMUNICATIONS CORP. (s)—C-65  
TCS (TOTAL COMMUNICATION SYSTEMS) (s)—C-37  
TELE-MEASUREMENTS INC. (s)—C-66  
UNIVERSITY OF MICHIGAN MEDIA RESOURCES CENTER (s)—C-39  
VIDEO MANAGEMENT CONSULTANTS (s)—C-66  
WASHINGTON INTERNATIONAL TELEPORT (s)—C-66

### 0600-2040

#### Systems Management

BERNARD ASSOCIATES (s)—C-57  
STUART N. BROTMAN (s)—C-57  
CABLE COMMUNICATIONS CONSULTANTS INC. (s)—C-57  
COAXIAL ANALYSTS INC. (s)—C-58  
COMMUNICATIONS EQUITY ASSOCIATES (s)—C-58  
COMMUNICATIONS STUDIES & PLANNING INTERNATIONAL INC. (s)—C-58  
COMSAT VIDEO ENTERPRISES (s)—C-58  
CONLEY & ASSOCIATES (s)—C-49, 59  
CONTEL FEDERAL SYSTEMS INC. (s)—C-59  
COOPER-RUTTER ASSOCIATES INC. (s)—C-59  
CTV TELEVISION NETWORK (s)—C-19  
DANIELS & ASSOCIATES INC. (s)—C-50  
GALAXY COMMUNICATIONS INC. (s)—C-60  
CLIFTON GARDINER & ASSOCIATES INC. (s)—C-51  
GENERIC COMPUTER SYSTEMS (s)—C-60  
GRACE, RUETZ & CO. P.C. (s)—C-61  
THE HOARTY CORP. (s)—C-61  
MALARKY-TAYLOR ASSOCIATES INC. (s)—C-63  
KENNETH R. MEADES (s)—C-63  
MORCOM SYSTEMS INC. (s)—C-63  
PARALLEX (s)—C-64  
PARALLEX CORP. (s)—C-95  
RADIO'S RELIABLE RESOURCES (s)—C-53, 64  
SECAGRAPHS INC. (s)—C-65  
SEMO COMMUNICATIONS CORP. (s)—C-65  
GORDON SHERMAN & ASSOCIATES INC. (s)—C-54  
S. S. STREET & ASSOCIATES (s)—C-54  
TELEVISION CABLE COMMUNICATIONS (s)—C-54, 66  
TONER CABLE COMPUTER SYSTEMS (s)—C-106  
VIDEO COMMUNICATIONS INC. (s)—C-66

VIDEO MANAGEMENT CONSULTANTS (s)—C-66  
VONDELL & CO. (s)—C-54  
WASHINGTON INTERNATIONAL TELEPORT (s)—C-66  
WALTER S. WYDRO CONSULTANTS (s)—C-67

### 0600-2060

#### Systems Analysis

THE ABCOM CORP. (s)—C-68  
AUDICABLE (s)—C-56  
STUART N. BROTMAN (s)—C-57  
CABLE COMMUNICATIONS CONSULTANTS INC. (s)—C-57  
CABLE ENGINEERING INC. (s)—C-57  
CABLE INVESTMENTS INC. (s)—C-48  
CATV DESIGN ASSOCIATES INC. (s)—C-58  
CLS2 (s)—C-58  
COAXIAL ANALYSTS INC. (s)—C-58  
COMMUNICATIONS ENGINEERING SERVICES LTD. (s)—C-58  
COMMUNICATIONS STUDIES & PLANNING INTERNATIONAL INC. (s)—C-58  
COMSAT VIDEO ENTERPRISES (s)—C-58  
COMSONICS INC. (s)—C-58, 77  
CONLEY & ASSOCIATES (s)—C-49, 59  
CONTEL FEDERAL SYSTEMS INC. (s)—C-59  
COOLEY ASSOCIATES INC. (s)—C-59  
COOPER-RUTTER ASSOCIATES INC. (s)—C-59  
CTV TELEVISION NETWORK (s)—C-19  
EDM & ASSOCIATES INC. (s)—C-60  
ELECTRO & OPTICAL SYSTEMS LTD. (s)—C-80  
THE ELRA GROUP (s)—C-60  
JAMES FISCHER ASSOCIATES INC. (s)—C-60  
PAUL DEAN FORD (s)—C-60  
GENERIC COMPUTER SYSTEMS (s)—C-60  
RUDOLF F. GRAF (s)—C-61  
GRAY COMMUNICATIONS CONSULTANTS INC. (s)—C-61  
FREDERICK G. GRIFFIN, P.C. (s)—C-61  
AUBREY HARRIS, P.E. (s)—C-61  
THE HOARTY CORP. (s)—C-61  
IMMAD BROADCAST SERVICE (s)—C-61  
LAKE SYSTEMS CORP. (s)—C-88  
MAGNAVOX CATV SYSTEMS INC., A North American Phillips Co. (s)—C-90  
MAI COMMUNICATIONS INC. (s)—C-90  
KENNETH R. MEADES (s)—C-63  
MICRODYNE CORP. (s)—C-92  
MORCOM SYSTEMS INC. (s)—C-63  
MSI TELECOM CONSULTANTS GROUP (s)—C-63  
MULTICOMM SCIENCES INTERNATIONAL INC. (s)—C-63  
O. D. PAGE, PROFESSIONAL ENGINEERS & CONSULTANTS (s)—C-64  
PENN STATE CABLE COMMUNICATIONS (s)—C-64  
ROSNER TELEVISION SYSTEMS INC. (s)—C-65  
SECAGRAPHS INC. (s)—C-65  
SPECTRUM PLANNING INC. (s)—C-65  
STERN TELECOMMUNICATIONS CORP. (s)—C-65  
TRANSCOMM INC. (s)—C-66  
T. J. VAUGHAN & ASSOCIATES (s)—C-66  
VIDEO MANAGEMENT CONSULTANTS (s)—C-66  
WESTEK COMMUNICATIONS SERVICES (s)—C-66  
WESTERN TELE-COMMUNICATIONS INC. (s)—C-108  
WALTER S. WYDRO CONSULTANTS (s)—C-67

### 0600-2080

#### Teleproduction

ABN/ASSOCIATED BROADCAST NEWS NETWORK (s)—C-43  
ADS AUDIO VISUAL PRODUCTIONS INC. (s)—C-13  
KAY ARNOLD GROUP (s)—C-14



ASN TELEVISION NETWORK (s)—C-14  
 ATLANTIC COMMUNICATIONS GROUP (s)—C-56  
 BAY AREA MOBILETAPE INC. (s)—C-15  
 BEXEL CORP. (s)—C-15  
 BONNEVILLE MEDIA COMMUNICATIONS (s)—C-16  
 STUART N. BROTMAN (s)—C-57  
 CAPITOL VIDEO COMMUNICATIONS INC. (s)—C-17  
 CATALYST PRODUCTION SERVICES (s)—C-17  
 CATZEL, THOMAS & ASSOCIATES (s)—C-17  
 CAV COMMUNICATIONS CORP. (s)—C-58  
 CHRISTIAN TELEVISION NETWORK (s)—C-17  
 CINECRAFT INC. (s)—C-18  
 CINETUCES FILM PRODUCTIONS LTD. (s)—C-18  
 WILLIAM L. COOPER PRODUCTIONS INC. (s)—C-19  
 JOHN CROWE PRODUCTIONS (s)—C-19  
 CTV TELEVISION NETWORK (s)—C-19  
 DIRECT VIDEO MARKETING INC. (s)—C-59  
 MICHAEL DUNN PRODUCTIONS (s)—C-21  
 EUE/SCREEN GEMS (s)—C-21  
 EYE CONTACT INC. (s)—C-22  
 FIELD VIDEOFAX (s)—C-22  
 FILMS FOR EDUCATORS/FILMS FOR TELEVISION (s)—C-22  
 IMERO FIORENTINO ASSOCIATES INC. (s)—C-60  
 FIRST CHICAGO TELEMEDIA SERVICES (s)—C-23  
 FORMAN PRODUCTIONS INC. (s)—C-23  
 GANNETT PRODUCTION SERVICES/KUSA-TV (s)—C-23  
 JEFF GOLD PRODUCTIONS INC. (s)—C-24  
 GOODWAY MARKETING INC. (s)—C-61  
 THOMAS HORTON ASSOCIATES (s)—C-25  
 INTERFACE PRODUCTIONS INC. (s)—C-26  
 JMP VIDEOCONFERENCE GROUP (s)—C-26  
 KINETIC DESIGN SYSTEMS LTD. (s)—C-27  
 LAKE SYSTEMS CORP. (s)—C-88  
 LeSEA BROADCASTING NETWORK (s)—C-27  
 LIONHEART TELEVISION INTERNATIONAL (s)—C-28  
 MAJOR LEAGUE BASEBALL PRODUCTIONS (s)—C-28  
 MCA TV (div. of MCA Inc.) (s)—C-29  
 MEADOWLANE ENTERPRISES INC. (s)—C-29  
 MEDIA TECHNOLOGY ASSOCIATES LTD. (s)—C-63  
 MEDIACAST TELEVISION ENTERTAINMENT (s)—C-29  
 MILNER-FENWICK INC. (s)—C-30  
 MINCEY PRODUCTIONS (s)—C-30  
 MODE 2 PRODUCTIONS INC. (s)—C-30  
 NFL FILMS INC. (s)—C-31  
 OGLETREE PRODUCTIONS (s)—C-31  
 ONE PASS INC. (s)—C-32  
 ONE PASS MOBILE SERVICES (s)—C-32  
 POINT OF VIEW PRODUCTIONS (s)—C-33  
 PYRAMID VIDEO INC. (s)—C-33  
 RICHER PRODUCTIONS LTD. (s)—C-34  
 ROCK SOLID PRODUCTIONS (s)—C-34  
 GLENN ROLAND FILMS (s)—C-34  
 WARREN ROSENBERG VIDEO SERVICES INC. (s)—C-34  
 S.K.S. PRODUCTIONS INC. (s)—C-36  
 RICK SPALLA VIDEO PRODUCTIONS (s)—C-36  
 HAL STEIN'S COMPASS PRODUCTIONS (s)—C-36  
 SUDBOROUGH PRODUCTIONS (s)—C-36  
**TAPE-FILM INDUSTRIES (s)—C-37**  
 TRAV (Television, Radio & Audio-Visuals) (s)—C-38  
 UNIVERSITY OF MICHIGAN MEDIA RESOURCES CENTER (s)—C-39  
 UPA PRODUCTIONS OF AMERICA (s)—C-39  
 U.S. CHAMBER OF COMMERCE (s)—C-39  
 VEGA ASSOCIATES INC. (s)—C-66  
 VIDEO MANAGEMENT CONSULTANTS (s)—C-40  
 VIDEO WEST (s)—C-40  
 VIDEONWS INTERNATIONAL (s)—C-40  
 WARNER BROS. TELEVISION DISTRIBUTION (s)—C-40  
 WESTERN VIDEO SYSTEMS (s)—C-41

WINDSOR TOTAL VIDEO INC. (s)—C-41  
 WORLDWIDE TELEVISION NEWS (s)—C-44  
 CARTER WRIGHT ENTERPRISES (s)—C-43  
 COMMUNICATIONS STUDIES & PLANNING INTERNATIONAL INC. (s)—C-58  
 LAKE SYSTEMS CORP. (s)—C-88

### 0600-2110 TV Rights

ALAN ENTERPRISES INC. (s)—C-13  
 JOHN E. ALLEN INC. (s)—C-14  
 JEROME BALSAM FILMS INC. (s)—C-15  
 THE BIG FIGHTS INC. (s)—C-16  
 BROWNE, BORTZ & CODDINGTON INC. (s)—C-57  
 CINEMA SERVICES INC. (s)—C-18  
 COMMUNICATIONS RESOURCES L.P. (s)—C-19  
 COPI FILMS INTERNATIONAL (s)—C-19  
 CTV TELEVISION NETWORK (s)—C-19  
 DAP TV ASSOCIATES (s)—C-20  
 ENTERPRISES PRODUCTIONS INC. (s)—C-21  
 ENTERTAINMENT PROGRAMMING SERVICES LTD. (s)—C-21  
 FILMS AROUND THE WORLD INC. (s)—C-22  
 FILMS FOR EDUCATORS/FILMS FOR TELEVISION (s)—C-22  
 FILMS OF INDIA (s)—C-22  
 GLOBAL VIDEO COMMUNICATIONS CORP. (s)—C-23  
 LARRY HARMON PICTURES CORP. (s)—C-25  
 THOMAS HORTON ASSOCIATES (s)—C-25  
 INTERNATIONAL TELE-FILM ENTERPRISES LTD. (s)—C-26  
 INTERNATIONAL TREASURES (s)—C-26  
 MULLER MEDIA INC. (s)—C-30  
 NAVY OFFICES OF INFORMATION (OI-30) (s)—C-31  
 NEW CENTURY TELECOMMUNICATIONS (s)—C-31  
 NFL FILMS INC. (s)—C-31  
 PRODUCER SERVICES GROUP INC. (s)—C-33  
 RADIO & TELEVISION PACKAGERS INC. (s)—C-34  
 RADIO'S RELIABLE RESOURCES (s)—C-34  
 RYDER ENTERPRISES INC. (s)—C-35  
 SCHIFF-JONES LTD. (s)—C-65  
**SILVERBACH-LAZARUS GROUP (s)—C-35**  
 HAL STEIN'S COMPASS PRODUCTIONS (s)—C-36  
 TCS SPORTS (s)—C-37  
 TELEVISION INTERAMERICANA S.A. (s)—C-37, 66  
 TV SPORTS SCENE INC. (s)—C-38  
 UPA PRODUCTIONS OF AMERICA (s)—C-39  
 VIDEO-CINEMA FILMS INC. (s)—C-40  
 VIDEO PRODUCTION SERVICES (s)—C-40  
 WESTON WOODS STUDIOS INC. (s)—C-41  
 WILKIN CONSULTING SERVICES (s)—C-66  
 WORLDWIDE ENTERTAINMENT CORP. (s)—C-43

### 0600-2120 Tower Services

**ANDREW CORP. (s)—C-70**  
 ANDREWS TOWER INC. (s)—C-70  
 CABLE SERVICES CO. INC. (s)—C-74  
 THE COSTELOW CO. INC. (s)—C-78  
 ELECTRONICS, MISSILES & COMMUNICATIONS INC. (s)—C-81  
 PAUL DEAN FORD (s)—C-60  
 FORT WORTH TOWER CO. (s)—C-82  
 T. F. KIRKMAN INC. (s)—C-62  
 L & R COMMUNICATIONS LTD. (s)—C-88  
 LAKE SYSTEMS CORP. (s)—C-88  
 LIGHTING ELECTRIC OF PENNSYLVANIA INC. (s)—C-89  
 MICROFLECT CO. INC. (s)—C-92  
 FRED A. NUDD CORP. (s)—C-94  
 RADIO TOWER CO. INC. (s)—C-97  
 ROHN (s)—C-98  
 STEVENS TOWER CO. INC. (s)—C-101  
 SWAGER COMMUNICATIONS INC. (s)—C-102

TRI-EX TOWER CORP. (s)—C-106  
 T. J. VAUGHAN & ASSOCIATES (s)—C-66  
 WALTON TOWERS INC. (s)—C-108

### 0600-2140 Training

ABN/ASSOCIATED BROADCAST NEWS NETWORK (s)—C-43  
 ATLANTIC COMMUNICATIONS GROUP (s)—C-14  
 AUDICABLE (s)—C-56  
 AUDIENCE RESEARCH & DEVELOPMENT (s)—C-56  
 BMC COMMUNICATIONS (s)—C-57  
 CABLE MARKETING SERVICES INC. (s)—C-57  
 CABLE TECHNOLOGIES INTERNATIONAL INC. (s)—C-58  
 CATZEL, THOMAS & ASSOCIATES (s)—C-17  
 CINECRAFT INC. (s)—C-18  
 COAXIAL ANALYSTS INC. (s)—C-58  
 COMSONICS INC. (s)—C-58, 77  
**CONLEY & ASSOCIATES (s)—C-49, 59**  
 CONTEL FEDERAL SYSTEMS INC. (s)—C-59  
 COOLEY ASSOCIATES INC. (s)—C-59  
 DeHART BROADCAST BROKERS (s)—C-50  
 MICHAEL DUNN PRODUCTIONS (s)—C-21  
 THE DURASELL CORP. (s)—C-21  
 EDM & ASSOCIATES INC. (s)—C-60  
 ELECTRONICS, MISSILES & COMMUNICATIONS INC. (s)—C-81  
 EYE CONTACT INC. (s)—C-22  
 GLOBAL VIDEO COMMUNICATIONS CORP. (s)—C-23  
 JEFF GOLD PRODUCTIONS INC. (s)—C-24  
 RUDOLF F. GRAF (s)—C-61  
 THE HOARTY CORP. (s)—C-61  
 INFOMARKETING INC. (s)—C-62  
 INTERACTIVE MARKET SYSTEMS (s)—C-62  
 INTERFACE PRODUCTIONS INC. (s)—C-26  
 INTERNATIONAL TELE-FILM ENTERPRISES LTD. (s)—C-26  
 LEARN INCORPORATED (s)—C-27  
 LIGHTING ELECTRIC OF PENNSYLVANIA INC. (s)—C-89  
 FRANK N. MAGID ASSOCIATES (s)—C-62  
 MAGNAVOX CATV SYSTEMS INC., A North American Philips Co. (s)—C-90  
 MARCONI COMMUNICATION SYSTEMS LTD. (s)—C-90  
 McHUGH & HOFFMAN INC. (s)—C-63  
 MEDIA TECHNOLOGY ASSOCIATES LTD. (s)—C-63  
 MICRODYNE CORP. (s)—C-92  
 O. D. PAGE, PROFESSIONAL ENGINEERS & CONSULTANTS (s)—C-64  
 PARALLEX (s)—C-64  
 PECA INC. (s)—C-95  
 PENN STATE CABLE COMMUNICATIONS (s)—C-64  
 GLENN ROLAND FILMS (s)—C-34  
 SHELDON SATIN ASSOCIATES INC. (s)—C-65  
 SEAMAN-PARSONS CO. (s)—C-99  
 SECAGRAPHICS INC. (s)—C-65  
 STERLING INSTITUTE INC. (s)—C-65  
 CLAIRE STERN ASSOCIATES INC. (s)—C-65  
 STERN TELECOMMUNICATIONS CORP. (s)—C-65  
 TANNEBRINGROSE ASSOC. INC. (s)—C-37  
 PARRY D. TEASDALE, STATION DEVELOPMENT CONSULTANT (s)—C-65  
 TELESTRATEGIES (s)—C-66  
 TELVIAD CORP. (s)—C-103  
 TONER CABLE COMPUTER SYSTEMS (s)—C-106  
 TRAINING DELIVERY SERVICES INC. (s)—C-66  
 UCVideo (s)—C-39  
 UNIVERSITY OF MICHIGAN MEDIA RESOURCES CENTER (s)—C-39  
 VIDEO WEST (s)—C-40  
 WESTEK COMMUNICATIONS SERVICES (s)—C-66

### 0600-2160

#### Turnkey Construction

A. F. ASSOCIATES INC. (s)—C-68  
 THE ABCOM CORP. (s)—C-68  
**ANDREW CORP. (s)—C-70**  
 ANTENNA TECHNOLOGY CORP. (s)—C-71  
 BERNARD ASSOCIATES (s)—C-57  
 CABLE SERVICES CO. INC. (s)—C-74  
**CATV SUBSCRIBER SERVICES INC. (s)—C-58**  
 COMMUNICATIONS TECHNOLOGIES INC. (s)—C-58  
 COMWAVE (s)—C-77  
 CONTEL FEDERAL SYSTEMS INC. (s)—C-59  
 CORNWALL ASSOCIATES INC. (s)—C-59  
 THE COSTELOW CO. INC. (s)—C-78  
 DELCOM CORP. (s)—C-78  
 FORT WORTH TOWER CO. (s)—C-82  
 FUTURE PRODUCTIONS INC. (s)—C-82  
 GENERAL TELEVISION NETWORK (s)—C-83  
 THE GEORGE-INGRAHAM CORP. (s)—C-83  
 GILL & ASSOCIATES (s)—C-51  
 GRAY COMMUNICATIONS CONSULTANTS INC. (s)—C-61  
 GROUP 3 DEVELOPMENT (s)—C-61  
**HAMILTON COMMUNICATIONS CONSULTANTS INC. (s)—C-61**  
 HARRIS CORP. (Broadcast Division) (s)—C-84  
 THE HOLT CORPORATION (s)—C-51  
 IEC CO. (s)—C-84  
 INMAD BROADCAST SERVICES (s)—C-61, 84  
 K-TECH (s)—C-88  
 T. F. KIRKMAN INC. (s)—C-62  
 LDL COMMUNICATIONS INC. (s)—C-88  
 LECTRO PRODUCTS (m)—C-89  
 LIGHTING ELECTRIC OF PENNSYLVANIA INC. (s)—C-89  
**LINES VIDEO SYSTEMS (s)—C-89**  
 MAGNAVOX CATV SYSTEMS INC., A North American Philips Co. (s)—C-90  
 MAI COMMUNICATIONS INC. (s)—C-90  
 MARCONI COMMUNICATION SYSTEMS LTD. (s)—C-90  
 RADIO TOWER CO. INC. (s)—C-97  
 ROCKWELL INTERNATIONAL CORP. (s)—C-98  
 ROSNER TELEVISION SYSTEMS INC. (s)—C-65  
 SEMO COMMUNICATIONS CORP. (s)—C-65  
 SPECTRUM PLANNING INC. (s)—C-65  
 SWAGER COMMUNICATIONS INC. (s)—C-102  
 TELE-ENGINEERING CORP. (s)—C-103  
 TELE-WIRE SUPPLY CORP. (s)—C-103  
 TELE-ENGINEERING CORP. (s)—C-65  
 UTILITY SYSTEMS DEVELOPMENT (s)—C-66  
 T. J. VAUGHAN & ASSOCIATES (s)—C-66  
 VERTEX COMMUNICATIONS CORP. (s)—C-107  
 VIDEO MANAGEMENT CONSULTANTS (s)—C-66  
 VIDEOPHILE INC. (s)—C-66  
 WESTEK COMMUNICATIONS SERVICES (s)—C-66  
 WESTERN TELE-COMMUNICATIONS INC. (s)—C-108  
 WALTER S. WYDRO CONSULTANTS (s)—C-67

### 0600-2180

#### Turnkey Installation

A. F. ASSOCIATES INC. (s)—C-68  
 THE ABCOM CORP. (s)—C-68  
 ADDERLY INDUSTRIES (s)—C-56  
**ANDREW CORP. (s)—C-70**  
 ANTENNA TECHNOLOGY CORP. (s)—C-71  
 BERNARD ASSOCIATES (s)—C-57  
 BTS BROADCAST TELEVISION SYSTEMS INC. (s)—C-74  
 CABLE SERVICES CO. INC. (s)—C-74  
**CATV SUBSCRIBER SERVICES INC. (s)—C-58**  
 CHANNEL MASTER (s)—C-76  
**COMARK COMMUNICATIONS INC. (s)—C-77**  
 COMMUNICATIONS TECHNOLOGIES INC. (s)—C-58  
 COMSAT VIDEO ENTERPRISES (s)—C-58  
 CDMSEARCH INC. (s)—C-58  
 COMWAVE (s)—C-77

## SERVICES—0600

CONTEL FEDERAL SYSTEMS INC. (s)—C-59  
CORNWALL ASSOCIATES INC. (s)—C-59  
DELCOM CORP. (s)—C-78  
ELECTRONICS, MISSILES & COMMUNICATIONS INC. (s)—C-81  
FORT WORTH TOWER CO. (s)—C-82  
FUTURE PRODUCTIONS INC. (s)—C-82  
GENERAL TELEVISION NETWORK (s)—C-83  
THE GEORGE-INGRAHAM CORP. (s)—C-83  
GILL & ASSOCIATES (s)—C-51  
GRAY COMMUNICATIONS CONSULTANTS INC. (s)—C-61  
**HAMILTON COMMUNICATIONS CONSULTANTS INC.** (s)—C-61  
HARRIS CORP. (Broadcast Division) (s)—C-84  
THE HOLT CORPORATION (s)—C-51  
HOWE TECHNOLOGIES CORP. (s)—C-84  
IEC CO. (s)—C-84  
IMMAD BROADCAST SERVICES (s)—C-61, 84  
INFORMATION DISPLAY SYSTEMS (s)—C-86  
INTERNATIONAL MICROWAVE CORP. (s)—C-86  
K-TECH (s)—C-88  
LANDY ASSOCIATES INC. (s)—C-88  
LARCAN COMMUNICATIONS EQUIPMENT INC. (s)—C-88  
LDL COMMUNICATIONS INC. (s)—C-88  
LECTRO PRODUCTS (m)—C-89  
LIGHTING ELECTRIC OF PENNSYLVANIA INC. (s)—C-89  
**LINES VIDEO SYSTEMS** (s)—C-89  
MAI COMMUNICATIONS INC. (s)—C-90  
MARCONI COMMUNICATION SYSTEMS LTD. (s)—C-90  
MARK ANTENNA PRODUCTS INC. (s)—C-90  
MICRODYNE CORP. (s)—C-92  
NURAD INC. (s)—C-94  
O. D. PAGE, PROFESSIONAL ENGINEERS & CONSULTANTS (s)—C-64  
ROCKWELL INTERNATIONAL CORP. (s)—C-98  
ROSNER TELEVISION SYSTEMS INC. (s)—C-65  
SCIENTIFIC-ATLANTA INC. (s)—C-99  
SPECTRUM PLANNING INC. (s)—C-65  
SWAGER COMMUNICATIONS INC. (s)—C-102  
TELE-ENGINEERING CORP. (s)—C-103  
TELE-MEASUREMENTS INC. (s)—C-66  
TELE-ENGINEERING CORP. (s)—C-65  
TELVIAD CORP. (s)—C-103  
T. J. VAUGHAN & ASSOCIATES (s)—C-66  
VERTEX COMMUNICATIONS CORP. (s)—C-107  
VIDEO MANAGEMENT CONSULTANTS (s)—C-66  
VIDEOPHILE INC. (s)—C-66  
WASHINGTON INTERNATIONAL TELEPORT (s)—C-66  
WESTEK COMMUNICATIONS SERVICES (s)—C-66  
WESTERN TELE-COMMUNICATIONS INC. (s)—C-108

### 0600-2200

#### Turnkey Studios

A. F. ASSOCIATES INC. (s)—C-68  
THE ABCOM CORP. (s)—C-68  
BTS BROADCAST TELEVISION SYSTEMS INC. (s)—C-74  
COMMUNICATIONS TECHNOLOGIES INC. (s)—C-58  
CORNWALL ASSOCIATES INC. (s)—C-59  
DELCOM CORP. (s)—C-78  
FUTURE PRODUCTIONS INC. (s)—C-82  
GANNETT PRODUCTION SERVICES/KUSA-TV (s)—C-23  
GRAY COMMUNICATIONS CONSULTANTS INC. (s)—C-61  
GROUP 3 DEVELOPMENT (s)—C-61  
**HAMILTON COMMUNICATIONS CONSULTANTS INC.** (s)—C-61  
HARRIS CORP. (Broadcast Division) (s)—C-84  
AUBREY HARRIS, P.E. (s)—C-61  
HOWE TECHNOLOGIES CORP. (s)—C-84  
IMMAD BROADCAST SERVICES (s)—C-61, 84

WALTER J. KLEIN CO. LTD. (s)—C-27  
LANDY ASSOCIATES INC. (s)—C-88  
**LINES VIDEO SYSTEMS** (s)—C-89  
THE MEDIA EXCHANGE INC. (s)—C-29  
MILNER-FENWICK INC. (s)—C-30  
GLENN ROLAND FILMS (s)—C-34  
ROSNER TELEVISION SYSTEMS INC. (s)—C-65  
U.S. CHAMBER OF COMMERCE (s)—C-39  
VIDEO MANAGEMENT CONSULTANTS (s)—C-66  
VIDEOMEDIA (s)—C-108  
WESTEK COMMUNICATIONS SERVICES (s)—C-66

### 0600-2220

#### Video Post-Production Facilities

ABN/ASSOCIATED BROADCAST NEWS NETWORK (s)—C-43  
ACOUSTIC SYSTEMS (s)—C-68  
JOHN E. ALLEN INC. (s)—C-14  
ASN TELEVISION NETWORK (s)—C-14  
ATLANTIC COMMUNICATIONS GROUP (s)—C-14, 56  
ATLANTIC VIDEO INC. (s)—C-14  
ROBERT BARON & ASSOCIATES (s)—C-15  
BERT ELLIOTT SOUND INC. (s)—C-21  
BEXEL CORP. (s)—C-15  
STEVE CAMPUS PRODUCTIONS INC. (s)—C-16  
CAPITOL VIDEO COMMUNICATIONS INC. (s)—C-17  
CATALYST PRODUCTION SERVICES (s)—C-17  
CATZEL, THOMAS & ASSOCIATES (s)—C-17  
CENTER VIDEO INDUSTRIAL CO. INC. (s)—C-76  
CHRISTIAN TELEVISION NETWORK (s)—C-17  
CINECRAFT INC. (s)—C-18  
CINEMA SERVICES INC. (s)—C-18  
COMPRO (s)—C-19  
COMTEL VIDEO SERVICES INC. (s)—C-19, 58  
CONSOLIDATED FILM INDUSTRIES (s)—C-19  
CORNWALL ASSOCIATES INC. (s)—C-59  
CTV TELEVISION NETWORK (s)—C-19  
CUSTOM FILMS/VIDEO INC. (s)—C-20  
CYCLE SAT (s)—C-20  
DELCOM CORP. (s)—C-78  
HAL DENNIS PRODUCTIONS (s)—C-20  
DESTINATION TELEVISION (s)—C-20  
DINER+ALLIED FILM & VIDEO SERVICES (s)—C-20  
DREW ASSOCIATES INC. (s)—C-20  
DU ART VIDEO (s)—C-20  
EYE CONTACT INC. (s)—C-22  
FIRST CHICAGO TELEMEDIA SERVICES (s)—C-23  
FORMAN PRODUCTIONS INC. (s)—C-23  
FUTURE PRODUCTIONS INC. (s)—C-82  
GANNETT PRODUCTION SERVICES/KUSA-TV (s)—C-23  
GLOBAL VIDEO COMMUNICATIONS CORP. (s)—C-23  
JEFF GOLD PRODUCTIONS INC. (s)—C-24  
GOODWAY MARKETING INC. (s)—C-61  
HBO STUDIO PRODUCTIONS (s)—C-25  
HOLLYWOOD VAULTS INC. (s)—C-25  
IMMAD BROADCAST SERVICE (s)—C-61  
IMMAD BROADCAST SERVICES (s)—C-84  
INTERCONTINENTAL TELEVIDEO INC. (s)—C-26  
INTERFACE PRODUCTIONS INC. (s)—C-26  
INTERSOUND (s)—C-26  
KINETIC DESIGN SYSTEMS LTD. (s)—C-27  
KLUGE COMMUNICATIONS INC. (s)—C-27  
LeSEA BROADCASTING NETWORK (s)—C-27  
L.I. TV-NEWS (s)—C-44  
MAJOR LEAGUE BASEBALL PRODUCTIONS (s)—C-28  
McHUGH & HOFFMAN INC. (s)—C-63  
MEDIA TECHNOLOGY ASSOCIATES LTD. (s)—C-63  
MINCEY PRODUCTIONS (s)—C-30  
MOVIELAB VIDEO INC. (s)—C-30  
NFL FILMS INC. (s)—C-31  
OGLETTREE PRODUCTIONS (s)—C-31

ONE PASS INC. (s)—C-32  
PICTURE MUSIC INTERNATIONAL (s)—C-33  
T. R. PITTS CO. (s)—C-96  
POINT OF VIEW PRODUCTIONS (s)—C-33  
PYRAMID VIDEO INC. (s)—C-33  
ROCK SOLID PRODUCTIONS (s)—C-34  
GLENN ROLAND FILMS (s)—C-34  
WARREN ROSENBERG VIDEO SERVICES INC. (s)—C-34  
ROSNER TELEVISION SYSTEMS INC. (s)—C-65  
62nd STREET PRODUCTIONS (s)—C-35  
SKAGGS TELECOMMUNICATIONS SERVICES (s)—C-36  
RICK SPALLA VIDEO PRODUCTIONS (s)—C-36  
TAILFORD ASSOCIATES CABLE GROUP (s)—C-65  
**TAPE-FILM INDUSTRIES** (s)—C-37  
TECHNISONIC STUDIOS INC. (s)—C-37  
TELVIAD CORP. (s)—C-103  
TEMPO ENTERPRISES INC. (s)—C-37  
TRANS-AMERICAN VIDEO INC. (s)—C-38  
TVC VIDEO INC. (s)—C-38  
UCVideo (s)—C-39  
UNIVERSITY OF MICHIGAN MEDIA RESOURCES CENTER (s)—C-39  
U.S. CHAMBER OF COMMERCE (s)—C-39  
VIDEO MANAGEMENT CONSULTANTS (s)—C-40  
THE VIDEO TAPE CO. (VRC) (s)—C-108  
VIDEO WEST (s)—C-40  
VIDEOMEDIA (s)—C-108  
VIDEOWORKS (s)—C-40  
VISNEWS INTERNATIONAL (s)—C-40  
WESTERN VIDEO SYSTEMS (s)—C-41  
WINDSOR TOTAL VIDEO INC. (s)—C-41  
WNET/THIRTEEN (Educational Bcstg. Corp.) (s)—C-41  
WORLDWIDE TELEVISION NEWS (s)—C-44  
WTTW CHANNEL 11/ENTERPRISES GROUP (s)—C-43  
Z-AXIS CORP (s)—C-43

### 0600-2240

#### Video Equipment Refurbishing

**THE CAMERA MART INC. (s)—C-75**  
CECO COMMUNICATIONS INC. (s)—C-75  
CENTER VIDEO INDUSTRIAL CO. INC. (s)—C-76  
DELCOM CORP. (s)—C-78  
FUTURE PRODUCTIONS INC. (s)—C-82  
IMMAD BROADCAST SERVICE (s)—C-61  
MERLIN ENGINEERING WORKS (s)—C-92  
TELE-MEASUREMENTS INC. (s)—C-66  
VIDEO MANAGEMENT CONSULTANTS (s)—C-66

### 0600-2260

#### Video Cartridge Reloading

AUDICO INC. (s)—C-72  
BURLINGTON AUDIO TAPES INC. (s)—C-74  
CHURCH OF THE NAZARENE (s)—C-17

### 0600-2280

#### Videotape Duplication

ABN/ASSOCIATED BROADCAST NEWS NETWORK (s)—C-43  
ADS AUDIO VISUAL PRODUCTIONS INC. (s)—C-13  
JOHN E. ALLEN INC. (s)—C-14  
ATLANTIC COMMUNICATIONS GROUP (s)—C-14, 56  
ATLANTIC VIDEO INC. (s)—C-14  
BEXEL CORP. (s)—C-15  
CABLE FILMS & CABLE VIDEO (s)—C-16  
CAPITOL VIDEO COMMUNICATIONS INC. (s)—C-17  
CATALYST PRODUCTION SERVICES (s)—C-17  
CATZEL, THOMAS & ASSOCIATES (s)—C-17

CENTER VIDEO INDUSTRIAL CO. INC. (s)—C-76  
CENTERCOM (s)—C-17  
CHRISTIAN TELEVISION NETWORK (s)—C-17  
CHURCH OF THE NAZARENE (s)—C-17  
CINE MAGNETICS FILM & VIDEO LABORATORIES (s)—C-18  
CINECRAFT INC. (s)—C-18  
CINEMA SERVICES INC. (s)—C-18  
COMPRO (s)—C-19  
COMTEL VIDEO SERVICES INC. (s)—C-19, 58  
CONSOLIDATED FILM INDUSTRIES (s)—C-19  
CTV TELEVISION NETWORK (s)—C-19  
CYCLE SAT (s)—C-20  
DESTINATION TELEVISION (s)—C-20  
DINER+ALLIED FILM & VIDEO SERVICES (s)—C-20  
DU ART VIDEO (s)—C-20  
EYE CONTACT INC. (s)—C-22  
FILM CORE (s)—C-22  
FILMACK STUDIOS (s)—C-22  
FILMS FOR EDUCATORS/FILMS FOR TELEVISION (s)—C-22  
FINE ARTS PRODUCTIONS INC. (s)—C-22  
FISHING THE WEST (s)—C-23  
FORMAN PRODUCTIONS INC. (s)—C-23  
FUTURE PRODUCTIONS INC. (s)—C-82  
GANNETT PRODUCTION SERVICES/KUSA-TV (s)—C-23  
GLOBAL VIDEO COMMUNICATIONS CORP. (s)—C-23  
JEFF GOLD PRODUCTIONS INC. (s)—C-24  
GROUP W PRODUCTIONS (s)—C-24  
HBO STUDIO PRODUCTIONS (s)—C-25  
INTERCONTINENTAL TELEVIDEO INC. (s)—C-26  
INTERFACE PRODUCTIONS INC. (s)—C-26  
M. A. KEMPNER INC. (s)—C-27  
KINETIC DESIGN SYSTEMS LTD. (s)—C-27  
KLUGE COMMUNICATIONS INC. (s)—C-27  
L.I. TV-NEWS (s)—C-44  
MAJOR LEAGUE BASEBALL PRODUCTIONS (s)—C-28  
McHUGH & HOFFMAN INC. (s)—C-63  
THE MEDIA EXCHANGE INC. (s)—C-29  
MEDIA HOME ENTERTAINMENT INC. (s)—C-29  
MILNER-FENWICK INC. (s)—C-30  
MINCEY PRODUCTIONS (s)—C-30  
MOVIELAB VIDEO INC. (s)—C-30  
MSS (MODERN SATELLITE SERVICES) (s)—C-30  
NFL FILMS INC. (s)—C-31  
OGLETTREE PRODUCTIONS (s)—C-31  
PARROT COMMUNICATIONS INC. (s)—C-32  
PICTURE MUSIC INTERNATIONAL (s)—C-33  
T. R. PITTS CO. (s)—C-96  
PYRAMID VIDEO INC. (s)—C-33  
ROCK SOLID PRODUCTIONS (s)—C-34  
GLENN ROLAND FILMS (s)—C-34  
WARREN ROSENBERG VIDEO SERVICES INC. (s)—C-34  
62nd STREET PRODUCTIONS (s)—C-35  
SKAGGS TELECOMMUNICATIONS SERVICES (s)—C-36  
RICK SPALLA VIDEO PRODUCTIONS (s)—C-36  
STERLING PRODUCTIONS LTD. (s)—C-36  
**TAPE-FILM INDUSTRIES** (s)—C-37  
TECHNISONIC STUDIOS INC. (s)—C-37  
TEMPO ENTERPRISES INC. (s)—C-37  
TVC VIDEO INC. (s)—C-38  
UCVideo (s)—C-39  
UNIVERSITY OF MICHIGAN MEDIA RESOURCES CENTER (s)—C-39  
VIDEO MANAGEMENT CONSULTANTS (s)—C-40  
THE VIDEO TAPE CO. (VRC) (s)—C-108  
VIDEO WEST (s)—C-40  
VIDEOWORKS (s)—C-40  
VISNEWS INTERNATIONAL (s)—C-40  
WESTERN VIDEO SYSTEMS (s)—C-41  
WINDSOR TOTAL VIDEO INC. (s)—C-41  
WOLD COMMUNICATIONS INC. (s)—C-67  
WORLDWIDE TELEVISION NEWS (s)—C-44  
W.R.S. MOTION PICTURE & VIDEO LABS (s)—C-43

## 0600-2300

## Videotape Editing

ABN/ASSOCIATED BROADCAST NEWS NETWORK (s)—C-43  
 ADS AUDIO VISUAL PRODUCTIONS INC. (s)—C-13  
 JOHN E. ALLEN INC. (s)—C-14  
 KAY ARNOLD GROUP (s)—C-14  
 ASN TELEVISION NETWORK (s)—C-14  
 ATLANTIC COMMUNICATIONS GROUP (s)—C-14, 56  
 ATLANTIC VIDEO INC. (s)—C-14  
 BEXEL CORP. (s)—C-15  
 STEVE CAMPUS PRODUCTIONS INC. (s)—C-16  
 CAPITOL VIDEO COMMUNICATIONS INC. (s)—C-17  
 CATALYST PRODUCTION SERVICES (s)—C-17  
 CATZEL, THOMAS & ASSOCIATES (s)—C-17  
 CENTER VIDEO INDUSTRIAL CO. INC. (s)—C-76  
 CHURCH OF THE NAZARENE (s)—C-17  
 CINECRAFT INC. (s)—C-18  
 COMPRO (s)—C-19  
 CONSOLIDATED FILM INDUSTRIES (s)—C-19  
 WILLIAM L. COOPER PRODUCTIONS INC. (s)—C-19  
 CTV TELEVISION NETWORK (s)—C-19  
 CUSTOM FILMS/VIDEO INC. (s)—C-20  
 CYCLE SAT (s)—C-20  
 DESTINATION TELEVISION (s)—C-20  
 DINER+ALLIED FILM & VIDEO SERVICES (s)—C-20  
 DREW ASSOCIATES INC. (s)—C-20  
 DU ART VIDEO (s)—C-20  
 JOHN A. ETTLINGER ASSOCIATES (s)—C-21  
 EYE CONTACT INC. (s)—C-22  
 FILM CORE (s)—C-22  
 FINE ARTS PRODUCTIONS INC. (s)—C-22  
 FIRST CHICAGO TELEMEDIA SERVICES (s)—C-23  
 FORMAN PRODUCTIONS INC. (s)—C-23  
 FUTURE PRODUCTIONS INC. (s)—C-82  
 GANNETT PRODUCTION SERVICES/KUSA-TV (s)—C-23  
 GLOBAL VIDEO COMMUNICATIONS CORP. (s)—C-23  
 JEFF GOLD PRODUCTIONS INC. (s)—C-24  
 GOODWAY MARKETING INC. (s)—C-61  
 HBO STUDIO PRODUCTIONS (s)—C-25  
 THOMAS HORTON ASSOCIATES (s)—C-25  
 INTERCONTINENTAL TELEVIDEO INC. (s)—C-26  
 INTERFACE PRODUCTIONS INC. (s)—C-26  
 INTERSOUND (s)—C-26  
 KINETIC DESIGN SYSTEMS LTD. (s)—C-27  
 KLUGE COMMUNICATIONS INC. (s)—C-27  
 LeSEA BROADCASTING NETWORK (s)—C-27  
 L.I. TV-NEWS (s)—C-44  
 MAJOR LEAGUE BASEBALL PRODUCTIONS (s)—C-28  
 McHUGH & HOFFMAN INC. (s)—C-63  
 THE MEDIA EXCHANGE INC. (s)—C-29  
 MILNER-FENWICK INC. (s)—C-30  
 MINCEY PRODUCTIONS (s)—C-30  
 MOTION PICTURE ENTERPRISES INC. (s)—C-30  
 MOVIELAB VIDEO INC. (s)—C-30  
 NFL FILMS INC. (s)—C-31  
 ONE PASS INC. (s)—C-32  
 PICTURE MUSIC INTERNATIONAL (s)—C-33  
 T. R. PITTS CO. (s)—C-96  
 POINT OF VIEW PRODUCTIONS (s)—C-33  
 PYRAMID VIDEO INC. (s)—C-33  
 ROCK SOLID PRODUCTIONS (s)—C-34  
 GLENN ROLAND FILMS (s)—C-34  
 WARREN ROSENBERG VIDEO SERVICES INC. (s)—C-34  
 62nd STREET PRODUCTIONS (s)—C-35  
 SKAGGS TELECOMMUNICATIONS SERVICES (s)—C-36  
 RICK SPALLA VIDEO PRODUCTIONS (s)—C-36  
 STERLING PRODUCTIONS LTD. (s)—C-36  
 TAILFORD ASSOCIATES CABLE GROUP (s)—C-65  
 TANNEBRINGROSE ASSOC. INC. (s)—C-37

TAPE-FILM INDUSTRIES (s)—C-37  
 TECHNISONIC STUDIOS INC. (s)—C-37  
 TELVIAD CORP. (s)—C-103  
 TEMPO ENTERPRISES INC. (s)—C-37  
 TRANS-AMERICAN VIDEO INC. (s)—C-38  
 TVC VIDEO INC. (s)—C-38  
 UCVideo (s)—C-39  
 UNIVERSITY OF MICHIGAN MEDIA RESOURCES CENTER (s)—C-39  
 U.S. CHAMBER OF COMMERCE (s)—C-39  
 VIDEO MANAGEMENT CONSULTANTS (s)—C-40  
 VIDEO WEST (s)—C-40  
 VIDEOMEDIA (s)—C-108  
 VIDEOWORKS (s)—C-40  
 VISNEWS INTERNATIONAL (s)—C-40  
 WESTERN VIDEO SYSTEMS (s)—C-41  
 WESTON WOODS STUDIOS INC. (s)—C-41  
 WINDSOR TOTAL VIDEO INC. (s)—C-41  
 WNET/THIRTEEN (Educational Bcstg. Corp.) (s)—C-41  
 WORLDWIDE TELEVISION NEWS (s)—C-44  
 WTTW CHANNEL 11/ENTERPRISES GROUP (s)—C-43  
 Z-AXIS CORP (s)—C-43  
 COMMUNICATIONS STUDIES & PLANNING INTERNATIONAL INC. (s)—C-58

0600-2360  
Wiring

BERNARD ASSOCIATES (s)—C-57  
 CABLE SERVICES CO. INC. (s)—C-74  
 CABLEMASTERS CORP. (s)—C-57  
 COMMUNICATIONS ENGINEERING SERVICES LTD. (s)—C-58  
 DELCOM CORP. (s)—C-78  
 IEC CO. (s)—C-84  
 IMMAD BROADCAST SERVICES (s)—C-61, 84  
 McHUGH & HOFFMAN INC. (s)—C-63  
 TELE-MEASUREMENTS INC. (s)—C-103  
 VIDEOPHILE INC. (s)—C-66  
 WESTEK COMMUNICATIONS SERVICES (s)—C-66

0610  
PROGRAM PRODUCTION/  
DISTRIBUTION0610-0020  
Animation

ABN/ASSOCIATED BROADCAST NEWS NETWORK (p)—C-43  
 ACAMA FILMS (d)—C-13  
 ADS AUDIO VISUAL PRODUCTIONS INC. (p & d)—C-13  
 ALAN ENTERPRISES INC. (d)—C-13  
 JOHN E. ALLEN INC. (d)—C-14  
 ANIFORMS INC. (p)—C-14  
 ANIMART FX (p)—C-14  
 ATKINSON FILM-ARTS LTD. (p & d)—C-14  
 ATLANTIC ENTERTAINMENT GROUP (p & c)—C-14  
 ATLANTIC VIDEO INC. (p)—C-14  
 BAJUS-JONES FILM CORP. (p)—C-15  
 BANDELIER INC. (p & d)—C-15  
 BARR FILMS (p & d)—C-15  
 BRAVERMAN PRODUCTIONS INC. (p)—C-16  
 BUZZCO ASSOCIATES INC. (p)—C-16  
 STEVE CAMPUS PRODUCTIONS INC. (p)—C-16  
 CAPITOL VIDEO COMMUNICATIONS INC. (p)—C-17  
 CATALYST PRODUCTION SERVICES (p)—C-17  
 CATZEL, THOMAS & ASSOCIATES (p)—C-17  
 CC STUDIOS INC. (p & d)—C-17  
 CINECRAFT INC. (p)—C-18  
 CINEMA SERVICES INC. (d)—C-18  
 COAST SPECIAL EFFECTS (p)—C-18  
 COE FILM ASSOCIATES INC. (d)—C-18  
 COLUMBIA PICTURES INTERNATIONAL CORP. (p & d)—C-18

COMMUNICATIONS RESOURCES L.P. (p & d)—C-19  
 CORAL INTERNATIONAL TV (d)—C-19  
 CORI FILMS INTERNATIONAL (d)—C-19  
 CTV TELEVISION NETWORK (d)—C-19  
 D & R ANIMATION (p)—C-20  
 DFS PROGRAM EXCHANGE (d)—C-20  
 WALT DISNEY PICTURES (p & d)—C-20  
 MICHAEL DUNN PRODUCTIONS (p)—C-21  
 ENTERTAINMENT PROGRAMMING SERVICES LTD. (d)—C-21  
 EYE CONTACT INC. (p)—C-22  
 FILMACK STUDIOS (p)—C-22  
 FILMATION STUDIOS (Div. of Group W Productions) (p)—C-22  
 FILMFAIR (p)—C-22  
 FILMFAIR COMMUNICATIONS (p & d)—C-22  
 FILMS FOR EDUCATORS/FILMS FOR TELEVISION (p)—C-22  
 FINE ARTS PRODUCTIONS INC. (p & d)—C-22  
 FORMAN PRODUCTIONS INC. (p)—C-23  
 FOX/LORBER ASSOCIATES (d)—C-23  
 FREMANTLE INTERNATIONAL INC. (d)—C-23  
 GLOBAL VIDEO COMMUNICATIONS CORP. (p & d)—C-23  
 THE SAMUEL GOLDWYN TELEVISION CO. (d)—C-24  
 GOULD ENTERTAINMENT CORP. (d)—C-24  
 SHERRY GRANT ENTERPRISES INC. (p & d)—C-24  
 THE ART GREENFIELD CO. (d)—C-24  
 GROUP W PRODUCTIONS (p & d)—C-24  
 LARRY HARMON PICTURES CORP. (d)—C-25  
 HARMONY GOLD USA INC. (p & d)—C-25  
 THOMAS HORTON ASSOCIATES (p & d)—C-25  
 INTERNATIONAL TELE-FILM ENTERPRISES LTD. (d)—C-26  
 ITC ENTERTAINMENT (d)—C-26  
 JMP VIDEOCONFERENCE GROUP (p)—C-26  
 GORDON JONES PROGRAMMING (d)—C-26  
 JRD PRODUCTIONS (p)—C-26  
 K & H PRODUCTIONS INC. (p)—C-26  
 M. A. KEMPNER INC. (p & d)—C-27  
 KINETIC DESIGN SYSTEMS LTD. (p)—C-27  
 KING WORLD PRODUCTIONS (d)—C-27  
 WALTER J. KLEIN CO. LTD. (p)—C-27  
 LBS COMMUNICATIONS (p & d)—C-27  
 LIONHEART TELEVISION INTERNATIONAL (d)—C-28  
 MCA TV INTERNATIONAL (d)—C-29  
 MG/PERIN INC. (p & d)—C-30  
 MILNER-FENWICK INC. (p & d)—C-30  
 MINCEY PRODUCTIONS (p)—C-30  
 MULLER MEDIA INC. (d)—C-30  
 NBC ENTERPRISES INC. (p & d)—C-31  
 NBC INTERNATIONAL LTD. (d)—C-31  
 NEW CENTURY TELECOMMUNICATIONS (d)—C-31  
 ORBIS COMMUNICATIONS INC. (d)—C-32  
 PANTOMIME PICTURES INC. (p)—C-32  
 TOM PARKER MOTION PICTURE DISTRIBUTION & PRODUCTION (d)—C-32  
 PEARSON INTERNATIONAL INC. (d)—C-33  
 PETERS PRODUCTIONS (p & d)—C-33  
 PHOENIX/BFA FILMS & VIDEO INC (d)—C-33  
 PRODUCER SERVICES GROUP INC. (d)—C-33  
 PUNCH FILMS INC. (p)—C-33  
 QUARTET FILMS INC. (p)—C-34  
 RADIO & TELEVISION PACKAGERS INC. (p & d)—C-34  
 GLENN ROLAND FILMS (p & d)—C-34  
 SATCORP/CAMPUS NETWORK INC. (p & d)—C-35  
 SFM MEDIA CORP. (d)—C-35  
 JOSEPH SIEGMAN INC. (p)—C-35  
 SKAGGS TELECOMMUNICATIONS SERVICES (p)—C-36  
 TAPE-FILM INDUSTRIES (d)—C-37  
 THE TELEVISION DISTRIBUTION CO. INC. (p & d)—C-37  
 TELEVISION INTERAMERICANA S.A. (d)—C-37  
 TELEVISION INTERAMERICANA S.A. (d)—C-66  
 TELEVISION SYNDICATIONS (p)—C-37  
 TEXSCAN CORPORATION (p)—C-104

UNIVERSITY OF MICHIGAN MEDIA RESOURCES CENTER (p & d)—C-39  
 UNUSUAL FILMS (p & d)—C-39  
 UPA PRODUCTIONS OF AMERICA (p & d)—C-39  
**VIACOM INTERNATIONAL INC. (d)—C-39**  
 VIDEO WEST (p)—C-40  
 VIDEOWORKS (p)—C-40  
 VITT MEDIA INTERNATIONAL INC. (d)—C-40  
 WARNER BROS. TELEVISION DISTRIBUTION (p & d)—C-40  
 WINDSOR TOTAL VIDEO INC. (p)—C-41  
 WOLD COMMUNICATIONS INC. (d)—C-67  
 WORLD EVENTS PRODUCTIONS LTD. (d)—C-43  
**WORLDVISION ENTERPRISES INC. (d)—C-43**  
 Y&R PROGRAM SERVICES (d)—C-43  
 Z-AXIS (p & d)—C-43

0610-0040  
News

ABN/ASSOCIATED BROADCAST NEWS NETWORK (p & d)—C-43  
 JOHN E. ALLEN INC. (d)—C-14  
 AP NEWSABLE & AP NEWS PLUS (p & d)—C-43  
 ARMY & AIR FORCE HOMETOWN NEWS CENTER (p & d)—C-44  
 ASSOCIATED PRESS (p & d)—C-44  
 AUDIO-TV FEATURES INC. (p & d)—C-15  
 BROADCAST NEWS LTD. (p & d)—C-44  
 CATZEL, THOMAS & ASSOCIATES (p)—C-17  
 CHURCH FEDERATION OF GREATER INDIANAPOLIS INC. (d)—C-17  
 CINEMA SERVICES INC. (d)—C-18  
 CONUS COMMUNICATIONS (p & d)—C-44  
 CTV TELEVISION NETWORK (d)—C-19  
 WILLIAM KENNETH CUMMING & ASSOCIATES (p)—C-59  
 CYCLE SAT (d)—C-20  
 ENTERTAINMENT PROGRAMMING SERVICES LTD. (d)—C-21  
 EYE CONTACT INC. (p)—C-22  
 FORMAN PRODUCTIONS INC. (p)—C-23  
 FOX/LORBER ASSOCIATES (d)—C-23  
 FRANK GARI PRODUCTIONS INC. (p & d)—C-23  
 SHERRY GRANT ENTERPRISES INC. (p & d)—C-24  
 SHERMAN GRINBERG FILM LIBRARIES INC. (p)—C-24  
 GROUP W PRODUCTIONS (p & d)—C-24  
 M. A. KEMPNER INC. (p & d)—C-27  
 KINETIC DESIGN SYSTEMS LTD. (p)—C-27  
 LBS COMMUNICATIONS (p & d)—C-27  
 L.I. TV-NEWS (d)—C-44  
 LIONHEART TELEVISION INTERNATIONAL (d)—C-28  
 MAJOR LEAGUE BASEBALL PRODUCTIONS (p)—C-28  
 MARATHON INTERNATIONAL PRODUCTIONS (p & d)—C-28  
 MIGHTY MINUTE PROGRAMS (p & d)—C-30  
 NATIONAL BROADCASTING CO. (p)—C-44  
 NAVY OFFICES OF INFORMATION (OI-30) (d)—C-31  
 NBC ENTERPRISES INC. (p & d)—C-31  
 NBC INTERNATIONAL LTD. (d)—C-31  
 THE NEWSFEED NETWORK (d)—C-44  
 NOVA COMMUNICATIONS (p)—C-31  
 PARROT COMMUNICATIONS INC. (p)—C-32  
 PYRAMID VIDEO INC. (p)—C-33  
 REUTERS LTD. (p & d)—C-44  
 RICHARD H. ROFFMAN ASSOCIATES (p)—C-34  
 GLENN ROLAND FILMS (d)—C-34  
 SATCORP/CAMPUS NETWORK INC. (p & d)—C-35  
 SCOTT COMMUNICATIONS INC. (p)—C-35  
 SEVEN NETWORK AUSTRALIA INC. (p)—C-35  
 RICK SPALLA VIDEO PRODUCTIONS (p & d)—C-36  
**TAPE-FILM INDUSTRIES (d)—C-37**

## SERVICES—0600

THE TELEVISION DISTRIBUTION CO. INC. (p & d)—C-37  
TELEVISION INTERAMERICANA S.A. (d)—C-37  
TELEVISION INTERAMERICANA S.A. (d)—C-66  
TRANSATLANTIC VIDEO (p)—C-38  
TUESDAY PRODUCTIONS (p)—C-38  
TURNER PROGRAM SERVICES (d)—C-38  
TV SPORTS SCENE INC. (p & d)—C-38  
UNITED PRESS INTERNATIONAL (d)—C-44  
U.S. CHAMBER OF COMMERCE (p & d)—C-39  
VISNEWAY INTERNATIONAL (p & d)—C-40  
WOLD COMMUNICATIONS INC. (d)—C-67  
WORLDWIDE TELEVISION NEWS (d)—C-44

### 0610-0060

#### Program Guides

CTV TELEVISION NETWORK (d)—C-19  
CYCLE SAT (d)—C-20  
JOHN A. ETLINGER ASSOCIATES (p & d)—C-21  
GOODWAY MARKETING INC. (p & d)—C-61  
MEDALLION TELEVISION ENTERPRISES INC. (p)—C-29  
SATCORP/CAMPUS NETWORK INC. (p & d)—C-35  
**TAPE-FILM INDUSTRIES** (d)—C-37  
WOLD COMMUNICATIONS INC. (d)—C-67

### 0610-0080

#### Programming

ABN/ASSOCIATED BROADCAST NEWS NETWORK (p & d)—C-43  
AD-ANSWERS (p & d)—C-13  
ADS AUDIO VISUAL PRODUCTIONS INC. (p)—C-13  
JOHN E. ALLEN INC. (d)—C-14  
THE AMERICAN JEWISH COMMITTEE (p & d)—C-14  
ANIMART FX (p)—C-14  
ASN TELEVISION NETWORK (p)—C-14  
ATKINSON FILM-ARTS LTD. (p)—C-14  
ATLANTIC COMMUNICATIONS GROUP (p)—C-14  
ATLANTIC VIDEO INC. (p)—C-14  
BEST FILM & VIDEO CORP. (p & d)—C-15  
BIJOU PRODUCTIONS (p & d)—C-16  
BLTV (p)—C-16  
BONNEVILLE MEDIA COMMUNICATIONS (p & d)—C-16  
BRAVERMAN PRODUCTIONS INC. (p)—C-16  
STUART N. BROTMAN (p & d)—C-57  
BILL BURRUD PRODUCTIONS (p)—C-16  
BUZZCO ASSOCIATES INC. (p)—C-16  
CABLE FILMS & CABLE VIDEO (d)—C-16  
CATZEL, THOMAS & ASSOCIATES (p)—C-17  
CBC ENTERPRISES (d)—C-17  
THE CHRISTOPHERS INC. (p & d)—C-17  
CINEMA SERVICES INC. (d)—C-18  
COLBERT TELEVISION SALES (d)—C-18  
COLUMBIA PICTURES INTERNATIONAL CORP. (p & d)—C-18  
THOMAS CRAVEN FILM CORP. (p)—C-19  
CTV TELEVISION NETWORK (d)—C-19  
WILLIAM KENNETH CUMMING & ASSOCIATES (p)—C-59  
CUSTOM FILMS/VIDEO INC. (p)—C-20  
CYCLE SAT (d)—C-20  
DAP TV ASSOCIATES (p)—C-20  
DAY OF DISCOVERY (p & d)—C-20  
DFS PROGRAM EXCHANGE (d)—C-20  
DREW ASSOCIATES INC. (p)—C-20  
MICHAEL DUNN PRODUCTIONS (p)—C-21  
ENTERTAINMENT PROGRAMMING SERVICES LTD. (d)—C-21  
EXCEL TELEMEDIA INTERNATIONAL CORP. (p & d)—C-21  
EYE CONTACT INC. (p)—C-22  
FIELD VIDEOfAX (p)—C-22  
FILMS FOR EDUCATORS/FILMS FOR TELEVISION (p & d)—C-22  
FINE ARTS PRODUCTIONS INC. (p & d)—C-22

FIRST CHICAGO TELEMEDIA SERVICES (s)—C-23  
FORMAN PRODUCTIONS INC. (p)—C-23  
FOX/LORBER ASSOCIATES (d)—C-23  
FREMANTLE INTERNATIONAL INC. (d)—C-23  
GANNETT PRODUCTION SERVICES/KUSA-TV (d)—C-23  
GARDEN MARKETING ASSOCIATES (p & d)—C-23  
GAYLORD SYNDICOM (p)—C-23  
JEFF GOLD PRODUCTIONS INC. (p & d)—C-24  
GOTHAM COMMUNICATIONS (p)—C-24  
GOULD ENTERTAINMENT CORP. (d)—C-24  
GRANADA TELEVISION INTERNATIONAL LTD. (d)—C-24  
THE ART GREENFIELD CO. (d)—C-24  
GROUP W PRODUCTIONS (p & d)—C-24  
HARTLEY FILM FOUNDATION INC. (d)—C-25  
THOMAS HORTON ASSOCIATES (p & d)—C-25  
IMAGICOM PRODUCTIONS INC. (p)—C-25  
INTERFACE PRODUCTIONS INC. (p & d)—C-26  
INTERNATIONAL HOME ENTERTAINMENT INC. (p)—C-26  
INTERNATIONAL TELE-FILM ENTERPRISES LTD. (d)—C-26  
ITC ENTERTAINMENT (d)—C-26  
JEFFERSON PILOT TELEPRODUCTIONS (p & d)—C-26  
JMP VIDEOCONFERENCE GROUP (p)—C-26  
GORDON JONES PROGRAMMING (d)—C-26  
JRD PRODUCTIONS (p & d)—C-26  
KINETIC DESIGN SYSTEMS LTD. (p)—C-27  
KING WORLD PRODUCTIONS (d)—C-27  
WALTER J. KLEIN CO. LTD. (p)—C-27  
LBS COMMUNICATIONS (p & d)—C-27  
LEARN INCORPORATED (d)—C-27  
MADISON PACIFIC INC. (p)—C-28  
MANBECK PICTURES CORP. (d)—C-28  
EDDY MANSON PRODUCTIONS INC./MARGERY MUSIC INC. (p)—C-28  
MARATHON INTERNATIONAL PRODUCTIONS (p)—C-28  
MCA TV (div. of MCA Inc.) (p)—C-29  
MCA TV INTERNATIONAL (d)—C-29  
MEDIA HOME ENTERTAINMENT INC. (p & d)—C-29  
MEDIACAST TELEVISION ENTERTAINMENT (p)—C-29  
MG/PERIN INC. (p & d)—C-30  
MIGHTY MINUTE PROGRAMS (p)—C-30  
MILNER-FENWICK INC. (p & d)—C-30  
MSS (MODERN SATELLITE SERVICES) (d)—C-30  
MULLER MEDIA INC. (p & d)—C-30  
MULTIMEDIA ENTERTAINMENT (p & d)—C-30  
NBC INTERNATIONAL LTD. (d)—C-31  
NEW CENTURY TELECOMMUNICATIONS (d)—C-31  
NEW VISIONS INC. (p & d)—C-31  
NFL FILMS INC. (p & d)—C-31  
NICHOLSON-MUIR PRODUCTIONS INC. (p)—C-31  
NOVA COMMUNICATIONS (p)—C-31  
ORBIS COMMUNICATIONS INC. (d)—C-32  
TOM PARKER MOTION PICTURE DISTRIBUTION & PRODUCTION (d)—C-32  
PARROT COMMUNICATIONS INC. (p)—C-32  
PHOENIX/BFA FILMS & VIDEO INC (d)—C-33  
PLAYERS APC INC. (d)—C-33  
PRECISION MARKETING ASSOCIATES (p & d)—C-33  
RADIO & TELEVISION PACKAGERS INC. (p & d)—C-34  
RIVIERA PRODUCTIONS (p)—C-34  
RICHARD H. ROFFMAN ASSOCIATES (p)—C-34  
GLENN ROLAND FILMS (p & d)—C-34  
ROYCE HART COMMUNICATIONS (p)—C-65  
SACRED HEART PROGRAM INC. (p & d)—C-35  
SATCORP/CAMPUS NETWORK INC. (p & d)—C-35  
SCOTT COMMUNICATIONS INC. (p)—C-35  
SFM MEDIA CORP. (d)—C-35

**SILVERBACH-LAZARUS GROUP** (p & d)—C-35  
RICK SPALLA VIDEO PRODUCTIONS (p & d)—C-36  
SPIRITUAL WORLD NETWORK (p & d)—C-36  
HAL STEIN'S COMPASS PRODUCTIONS (p)—C-36  
STERLING PRODUCTIONS LTD. (p)—C-36  
SYNDICATE SERVICES INC (d)—C-37  
**TAPE-FILM INDUSTRIES** (d)—C-37  
THE TELEVISION DISTRIBUTION CO. INC. (p & d)—C-37  
TELEVISION SYNDICATIONS (p & d)—C-37  
TEMPO ENTERPRISES INC. (d)—C-37  
TRACO ADVERTISING INC. (d)—C-38  
TRANS-AMERICAN VIDEO INC. (p)—C-38  
TRAV (Television, Radio & Audio-Visuals) (p)—C-38  
TUESDAY PRODUCTIONS (p)—C-38  
TURNER PROGRAM SERVICES (d)—C-38  
TV SPORTS SCENE INC. (p & d)—C-38  
TWENTY-FIRST CENTURY DISTRIBUTION (d)—C-39  
UCVideo (d)—C-39  
UNIVERSAL TELEVISION (p)—C-39  
UNIVERSITY OF MICHIGAN MEDIA RESOURCES CENTER (p & d)—C-39  
UPA PRODUCTIONS OF AMERICA (d)—C-39  
U.S. CHAMBER OF COMMERCE (p & d)—C-39  
USTV (p & d)—C-39  
**VIACOM INTERNATIONAL INC. (p & d)—C-39**  
VIDEO WEST (p & d)—C-40  
VITT MEDIA INTERNATIONAL INC. (d)—C-40  
WARNER BROS. TELEVISION DISTRIBUTION (p & d)—C-40  
WCN PRODUCTIONS (p & d)—C-41  
WEISS GLOBAL ENTERPRISES (p & d)—C-41  
WESTERN VIDEO SYSTEMS (p)—C-41  
WINDSOR TOTAL VIDEO INC. (p)—C-41  
WORLD COMMUNICATIONS INC. (d)—C-67  
**WORLDVISION ENTERPRISES INC. (d)—C-43**  
WTTW CHANNEL 11/ENTERPRISES GROUP (p & d)—C-43  
WW ENTERTAINMENT (p & d)—C-43  
Z-AXIS (d)—C-43

### 0610-0100

#### —adult

ABN/ASSOCIATED BROADCAST NEWS NETWORK (p & d)—C-43  
AD-ANSWERS (p & d)—C-13  
ADS AUDIO VISUAL PRODUCTIONS INC. (p & d)—C-13  
JOHN E. ALLEN INC. (d)—C-14  
ANIMART FX (p)—C-14  
ASN TELEVISION NETWORK (p)—C-14  
ASSOCIATED PRESS (p & d)—C-44  
ATI VIDEO ENTERPRISES INC. (p)—C-14  
ATKINSON FILM-ARTS LTD. (p)—C-14  
ATLANTIC ENTERTAINMENT GROUP (p & d)—C-14  
ATLANTIC VIDEO INC. (p)—C-14  
BARR FILMS (p & d)—C-15  
BERT ELLIOTT SOUND INC. (p)—C-21  
THE BIG FIGHTS INC. (p & d)—C-16  
CATZEL, THOMAS & ASSOCIATES (p)—C-17  
CHRISTIAN TELEVISION NETWORK (p & d)—C-17  
THE CHRISTOPHERS INC. (p & d)—C-17  
CHURCH OF THE NAZARENE (p & d)—C-17  
CINEMA SERVICES INC. (d)—C-18  
COE FILM ASSOCIATES INC. (d)—C-18  
COLUMBIA PICTURES INTERNATIONAL CORP. (p & d)—C-18  
COMSAT VIDEO ENTERPRISES (d)—C-58  
WILLIAM L. COOPER PRODUCTIONS INC. (p)—C-19  
CORI FILMS INTERNATIONAL (d)—C-19  
THOMAS CRAVEN FILM CORP. (p)—C-19  
CREATIVE PROGRAMMING INC. (p)—C-19  
CTV TELEVISION NETWORK (d)—C-19  
DAP TV ASSOCIATES (p)—C-20  
DFS PROGRAM EXCHANGE (d)—C-20  
MICHAEL DUNN PRODUCTIONS (p)—C-21  
FIELD VIDEOfAX (p)—C-22

FILMFAIR COMMUNICATIONS (p & d)—C-22  
FILMS AFIELD (p & d)—C-22  
FILMS FOR EDUCATORS/FILMS FOR TELEVISION (p & d)—C-22  
FORMAN PRODUCTIONS INC. (p)—C-23  
FOUR STAR INTERNATIONAL INC. (p & d)—C-23  
GARDEN MARKETING ASSOCIATES (p & d)—C-23  
GOTHAM COMMUNICATIONS (p)—C-24  
THE ART GREENFIELD CO. (d)—C-24  
GROUP W PRODUCTIONS (p & d)—C-24  
HARTLEY FILM FOUNDATION INC. (d)—C-25  
THOMAS HORTON ASSOCIATES (p & d)—C-25  
INTERFACE PRODUCTIONS INC. (p & d)—C-26  
M. A. KEMPNER INC. (d)—C-27  
WALTER J. KLEIN CO. LTD. (p)—C-27  
THE LATHAM FOUNDATION (p & d)—C-27  
LBS COMMUNICATIONS (p & d)—C-27  
MADISON PACIFIC INC. (p)—C-28  
MCA TV (div. of MCA Inc.) (p)—C-29  
MEDIA HOME ENTERTAINMENT INC. (d)—C-29  
MENNONITE MEDIA SERVICES (p & d)—C-29  
MULTIMEDIA ENTERTAINMENT (p & d)—C-30  
NEW CENTURY TELECOMMUNICATIONS (d)—C-31  
NOVA COMMUNICATIONS (p)—C-31  
ORBIS COMMUNICATIONS INC. (d)—C-32  
PANTOMIME PICTURES INC. (p)—C-32  
TOM PARKER MOTION PICTURE DISTRIBUTION & PRODUCTION (p & d)—C-32  
PEARSON INTERNATIONAL INC. (d)—C-33  
PLAYERS APC INC. (d)—C-33  
PRECISION MARKETING ASSOCIATES (p & d)—C-33  
RIVIERA PRODUCTIONS (p)—C-34  
DAN ROBINSON BROADCASTING (d)—C-34  
ROCK SOLID PRODUCTIONS (p)—C-34  
RICHARD H. ROFFMAN ASSOCIATES (p)—C-34  
GLENN ROLAND FILMS (p & d)—C-34  
ROYCE HART COMMUNICATIONS (p)—C-65  
SATCORP/CAMPUS NETWORK INC. (p & d)—C-35  
SCOTT COMMUNICATIONS INC. (p)—C-35  
SFM MEDIA CORP. (d)—C-35  
STERLING PRODUCTIONS LTD. (p)—C-36  
MARTHA STUART COMMUNICATIONS INC. (p & d)—C-36  
SYNDICATE SERVICES INC (d)—C-37  
**TAPE-FILM INDUSTRIES** (d)—C-37  
TRAV (Television, Radio & Audio-Visuals) (p)—C-38  
TURNER PROGRAM SERVICES (d)—C-38  
UNIVERSAL TELEVISION (p)—C-39  
UPA PRODUCTIONS OF AMERICA (d)—C-39  
U.S. CHAMBER OF COMMERCE (p & d)—C-39  
USTV (p & d)—C-39  
VITT MEDIA INTERNATIONAL INC. (d)—C-40  
WCN PRODUCTIONS (p & d)—C-41  
WNETH/THIRTEEN (Educational Bestg. Corp.) (p)—C-41  
WOLD COMMUNICATIONS INC. (d)—C-67  
**WORLDVISION ENTERPRISES INC. (d)—C-43**

### 0610-0120

#### —audio

ABN/ASSOCIATED BROADCAST NEWS NETWORK (p & d)—C-43  
ADS AUDIO VISUAL PRODUCTIONS INC. (p & d)—C-13  
ADVERTISERS BROADCASTING CO. (p)—C-13  
ASSOCIATED PRESS (p & d)—C-44  
BERT ELLIOTT SOUND INC. (p)—C-21  
BONNEVILLE MEDIA COMMUNICATIONS (p & d)—C-16  
BROADCAST AUTOMATION INC. (p & d)—C-74  
BROADCAST NEWS LTD. (p & d)—C-44  
CATZEL, THOMAS & ASSOCIATES (p)—C-17  
THE CHRISTOPHERS INC. (p & d)—C-17  
CHURCH FEDERATION OF GREATER INDIANAPOLIS INC. (d)—C-17

- CHURCH OF THE NAZARENE (p & d)—C-17  
 THOMAS CRAVEN FILM CORP. (p)—C-19  
 CTV TELEVISION NETWORK (d)—C-19  
 DAP TV ASSOCIATES (p)—C-20  
 THE DURASELL CORP. (p & d)—C-21  
 KAMEN AUDIO PRODUCTIONS INC. (p)—C-27  
 M. A. KEMPNER INC. (p)—C-27  
 WALTER J. KLEIN CO. LTD. (p)—C-27  
 EDDY MANSON PRODUCTIONS  
 INC./MARGERY MUSIC INC. (p)—C-28  
 NAVY OFFICES OF INFORMATION (01-30)  
 (d)—C-31  
 NBC ENTERPRISES INC. (p & d)—C-31  
 PUNCH FILMS INC. (p)—C-33  
 ROCK SOLID PRODUCTIONS (p)—C-34  
 RICHARD H. ROFFMAN ASSOCIATES  
 (p)—C-34  
 GLENN ROLAND FILMS (p & d)—C-34  
 SACRED HEART PROGRAM INC. (p &  
 d)—C-35  
 JOSEPH SIEGMAN INC. (p)—C-35  
 TANNEBRINGROSE ASSOC. INC. (p)—C-37  
**TAPE-FILM INDUSTRIES** (d)—C-37  
 TECHNISONIC STUDIOS INC. (p)—C-37  
 TEMPO ENTERPRISES INC. (d)—C-37  
 TRAV (Television, Radio & Audio-Visuals)  
 (p)—C-38  
 TUESDAY PRODUCTIONS (p)—C-38  
 TURNER PROGRAM SERVICES (d)—C-38  
 TV SPORTS SCENE INC. (p & d)—C-38  
 UNIVERSITY OF MICHIGAN MEDIA  
 RESOURCES CENTER (p & d)—C-39  
**VIACOM INTERNATIONAL INC. (d)—C-39**  
 WOLD COMMUNICATIONS INC. (d)—C-67
- 0610-0140**  
 —children's
- ABN/ASSOCIATED BROADCAST NEWS NET-  
 WORK (p & d)—C-43  
 ACAMA FILMS (d)—C-13  
 ADS AUDIO VISUAL PRODUCTIONS INC. (p  
 & d)—C-13  
 AGENCY FOR INSTRUCTIONAL TECHNOLOGY  
 (p & d)—C-13  
 ALAN ENTERPRISES INC. (d)—C-13  
 JOHN E. ALLEN INC. (d)—C-14  
 ANIMART FX (p)—C-14  
 ASN TELEVISION NETWORK (p)—C-14  
 ATI VIDEO ENTERPRISES INC. (p)—C-14  
 ATKINSON FILM-ARTS LTD. (p & d)—C-14  
 ATLANTIC COMMUNICATIONS GROUP (p &  
 d)—C-56  
 ATLANTIC COMMUNICATIONS GROUP (p &  
 d)—C-14  
 ATLANTIC ENTERTAINMENT GROUP (p &  
 d)—C-14  
 BANDELIER INC. (p & d)—C-15  
 BARR FILMS (p & d)—C-15  
 BERT ELLIOTT SOUND INC. (p)—C-21  
 BEST FILM & VIDEO CORP. (p & d)—C-15  
 BIJOU PRODUCTIONS (p & d)—C-16  
 BONNEVILLE MEDIA COMMUNICATIONS (p  
 & d)—C-16  
 BRAVERMAN PRODUCTIONS INC. (p)—C-16  
 BUZZCO ASSOCIATES INC. (p)—C-16  
 CABLE FILMS & CABLE VIDEO (d)—C-16  
 CATZEL, THOMAS & ASSOCIATES (p)—C-17  
 CB COMMUNICATION INC. (d)—C-58  
 CBC ENTERPRISES (d)—C-17  
 CC STUDIOS INC. (p & d)—C-17  
 CHRISTIAN TELEVISION NETWORK (p &  
 d)—C-17  
 THE CHRISTOPHERS INC. (p & d)—C-17  
 CHURCH FEDERATION OF GREATER IN-  
 DIANAPOLIS INC. (d)—C-17  
 CINEMA SERVICES INC. (d)—C-18  
 DICK CLARK CO. INC. (p)—C-18  
 COE FILM ASSOCIATES INC. (d)—C-18  
 COLUMBIA PICTURES INTERNATIONAL  
 CORP. (p & d)—C-18  
 COMMUNICATIONS RESOURCES L.P. (p &  
 d)—C-19  
 COMSAT VIDEO ENTERPRISES (d)—C-58  
 WILLIAM L. COOPER PRODUCTIONS INC.  
 (p)—C-19
- CORAL INTERNATIONAL TV (d)—C-19  
 CORI FILMS INTERNATIONAL (d)—C-19  
 THOMAS CRAVEN FILM CORP. (p)—C-19  
 CREATIVE PROGRAMMING INC. (p)—C-19  
 CTV TELEVISION NETWORK (d)—C-19  
 D & R ANIMATION (p)—C-20  
 DAP TV ASSOCIATES (p)—C-20  
 DFS PROGRAM EXCHANGE (d)—C-20  
 WALT DISNEY PICTURES (p & d)—C-20  
 ENTERTAINMENT PROGRAMMING SERVICES  
 LTD. (d)—C-21  
 EXCEL TELEMEDIA INTERNATIONAL CORP.  
 (p & d)—C-21  
 FIELD VIDEOFAX (p)—C-22  
 FILMATION STUDIOS (Div. of Group W Pro-  
 ductions) (p & d)—C-22  
**FILMFAIR** (p)—C-22  
 FILMFAIR COMMUNICATIONS (p & d)—C-22  
 FILMS AFIELD (p & d)—C-22  
 FILMS AROUND THE WORLD INC. (d)—C-22  
 FILMS FOR EDUCATORS/FILMS FOR TELEVI-  
 SION (p & d)—C-22  
 FILMS INC. (div. of Public Media Inc.)  
 (d)—C-22  
 FINE ARTS PRODUCTIONS INC. (p & d)—C-22  
 FORMAN PRODUCTIONS INC. (p)—C-23  
 FOUR STAR INTERNATIONAL INC. (d)—C-23  
 FOX/LORBER ASSOCIATES (d)—C-23  
 FREMANTLE INTERNATIONAL INC. (d)—C-23  
 GLOBAL VIDEO COMMUNICATIONS CORP. (p  
 & d)—C-23  
 THE SAMUEL GOLDWYN TELEVISION CO.  
 (d)—C-24  
 GRANADA TELEVISION INTERNATIONAL LTD.  
 (d)—C-24  
 SHERRY GRANT ENTERPRISES INC. (p &  
 d)—C-24  
 THE ART GREENFIELD CO. (d)—C-24  
 GROUP W PRODUCTIONS (p & d)—C-24  
 LARRY HARMON PICTURES CORP. (p &  
 d)—C-25  
 HARMONY GOLD USA INC. (p)—C-25  
 THOMAS HORTON ASSOCIATES (p &  
 d)—C-25  
 IMAGICOM PRODUCTIONS INC. (p)—C-25  
 INTERFACE PRODUCTIONS INC. (p &  
 d)—C-26  
 INTERNATIONAL TELE-FILM ENTERPRISES  
 LTD. (d)—C-26  
 ITC ENTERTAINMENT (d)—C-26  
 J.E.D. PRODUCTIONS CORP. (p & d)—C-26  
 GORDON JONES PROGRAMMING (d)—C-26  
 JRD PRODUCTIONS (p)—C-26  
 M. A. KEMPNER INC. (d)—C-27  
 KING WORLD PRODUCTIONS (d)—C-27  
 WALTER J. KLEIN CO. LTD. (p)—C-27  
 THE LATHAM FOUNDATION (p & d)—C-27  
 LBS COMMUNICATIONS (p & d)—C-27  
 LeSEA BROADCASTING NETWORK (p)—C-27  
 MADISON PACIFIC INC. (p)—C-28  
 MAJOR LEAGUE BASEBALL PRODUCTIONS  
 (p)—C-28  
 MCA TV INTERNATIONAL (d)—C-29  
 MEDIA HOME ENTERTAINMENT INC.  
 (d)—C-29  
 MEDIACAST TELEVISION ENTERTAINMENT  
 (p)—C-29  
 MG/PERIN INC. (p & d)—C-30  
 MULLER MEDIA INC. (d)—C-30  
 MULTIMEDIA ENTERTAINMENT (p & d)—C-30  
 NBC ENTERPRISES INC. (p & d)—C-31  
 NBC INTERNATIONAL LTD. (d)—C-31  
 NEW CENTURY TELECOMMUNICATIONS  
 (d)—C-31  
 NEW ZOO REVUE (p)—C-31  
 NOVA COMMUNICATIONS (p)—C-31  
 OREIS COMMUNICATIONS INC. (d)—C-32  
 TOM PARKER MOTION PICTURE DISTRIBU-  
 TION & PRODUCTION (p)—C-32  
 PEARSON INTERNATIONAL INC. (d)—C-33  
 PHOENIX/BFA FILMS & VIDEO INC (p &  
 d)—C-33  
 PRODUCER SERVICES GROUP INC. (d)—C-33  
 PUNCH FILMS INC. (p)—C-33  
 PYRAMID FILMS CORP. (p & d)—C-33  
 RADIO & TELEVISION PACKAGERS INC. (p &  
 d)—C-34  
 RICHSHER PRODUCTIONS LTD. (p)—C-34
- ROCK SOLID PRODUCTIONS (p)—C-34  
 RICHARD H. ROFFMAN ASSOCIATES  
 (p)—C-34  
 GLENN ROLAND FILMS (p & d)—C-34  
 SCANLINE VIDEO (p)—C-35  
 SCOTT COMMUNICATIONS INC. (p)—C-35  
 SFM MEDIA CORP. (d)—C-35  
**SILVERBACH-LAZARUS GROUP** (d)—C-35  
 STERLING PRODUCTIONS LTD. (p)—C-36  
 MARTHA STUART COMMUNICATIONS INC. (p  
 & d)—C-36  
 SYNDICATE SERVICES INC (d)—C-37  
 D. L. TAFFNER LTD. (d)—C-37  
**TAPE-FILM INDUSTRIES** (d)—C-37  
 TECHNISONIC STUDIOS INC. (p)—C-37  
 TELEVISION INTERAMERICANA S.A.  
 (d)—C-37  
 TELEVISION INTERAMERICANA S.A.  
 (d)—C-66  
 TRAV (Television, Radio & Audio-Visuals)  
 (p)—C-38  
 TUESDAY PRODUCTIONS (p)—C-38  
 TV SPORTS SCENE INC. (p & d)—C-38  
 TWENTY-FIRST CENTURY DISTRIBUTION  
 (d)—C-39  
 UNIVERSAL TELEVISION (p)—C-39  
 UNIVERSITY OF MICHIGAN MEDIA  
 RESOURCES CENTER (d)—C-39  
 UPA PRODUCTIONS OF AMERICA (p &  
 d)—C-39  
**VIACOM INTERNATIONAL INC. (d)—C-39**  
 VIDEO WEST (p & d)—C-40  
 VISUAL PRODUCTIONS '80 LTD. (p &  
 d)—C-40  
 VITT MEDIA INTERNATIONAL INC. (d)—C-40  
 WARNER BROS. TELEVISION DISTRIBUTION  
 (p & d)—C-40  
 WEISS GLOBAL ENTERPRISES (p & d)—C-41  
 WESTERN INSTRUCTIONAL TELEVISION (p  
 & d)—C-41  
 WESTERN VIDEO SYSTEMS (p)—C-41  
 WESTON WOODS STUDIOS INC. (p &  
 d)—C-41  
 WINDSOR TOTAL VIDEO INC. (p)—C-41  
 WNET/THIRTEEN (Educational Bestg. Corp.)  
 (p)—C-41  
 WOLD COMMUNICATIONS INC. (d)—C-67  
 WORLD EVENTS PRODUCTIONS LTD.  
 (d)—C-43  
**WORLDVISION ENTERPRISES INC. (d)—C-43**  
 Y&R PROGRAM SERVICES (p & d)—C-43
- 0610-0160**  
 —commercials
- ABN/ASSOCIATED BROADCAST NEWS NET-  
 WORK (p & d)—C-43  
 ACADEMY FILM PRODUCTIONS INC.  
 (p)—C-13  
 ADS AUDIO VISUAL PRODUCTIONS INC. (p  
 & d)—C-13  
 ADVERTISERS BROADCASTING CO. (p)—C-13  
 AILES COMMUNICATIONS INC. (p)—C-13  
 JOHN E. ALLEN INC. (d)—C-14  
 ANIMART FX (p)—C-14  
 ASN TELEVISION NETWORK (p)—C-14  
 ATLANTIC COMMUNICATIONS GROUP (p &  
 d)—C-56  
 ATLANTIC VIDEO INC. (p)—C-14  
 AUDIO-TV FEATURES INC. (p & d)—C-15  
 BANDELIER INC. (p & d)—C-15  
 BERT ELLIOTT SOUND INC. (p)—C-21  
 BLTV (p)—C-16  
 BONNEVILLE MEDIA COMMUNICATIONS (p  
 & d)—C-16  
 BRAVERMAN PRODUCTIONS INC. (p)—C-16  
 BILL BURRUD PRODUCTIONS (p)—C-16  
 BUZZCO ASSOCIATES INC. (p)—C-16  
 CATALYST PRODUCTION SERVICES (p)—C-17  
 CATZEL, THOMAS & ASSOCIATES (p)—C-17  
 CHRISTIAN TELEVISION NETWORK (p)—C-17  
 CINECRAFT INC. (p & d)—C-18  
 CINEMA SERVICES INC. (d)—C-18  
 COAST SPECIAL EFFECTS (p)—C-18  
 COMMUNICATIONS RESOURCES L.P. (p &  
 d)—C-19
- COMPRO (p)—C-19  
 THOMAS CRAVEN FILM CORP. (p)—C-19  
 CREATIVE PROGRAMMING INC. (p)—C-19  
 CTV TELEVISION NETWORK (d)—C-19  
 CUSTOM FILMS/VIDEO INC. (p)—C-20  
 CYCLE SAT (p & d)—C-20  
 HAL DENNIS PRODUCTIONS (d)—C-20  
 JERRY DEKTER PRODUCTIONS INC.  
 (p)—C-20  
 DEXTER, DRYER & LAI (p)—C-20  
 MICHAEL DUNN PRODUCTIONS (p)—C-21  
 EUE/SCREEN GEMS (p)—C-21  
 EYE CONTACT INC (p)—C-22  
 FIELD VIDEOFAX (p)—C-22  
 FILM TREE (p)—C-22  
 FILMACK STUDIOS (p)—C-22  
**FILMFAIR** (p)—C-22  
 FILMS FOR EDUCATORS/FILMS FOR TELEVI-  
 SION (p)—C-22  
 FIRST CHICAGO TELEMEDIA SERVICES  
 (s)—C-23  
 FORMAN PRODUCTIONS INC. (p)—C-23  
 GANNETT PRODUCTION SERVICES/KUSA-TV  
 (p)—C-23  
 FRANK GARI PRODUCTIONS INC. (p)—C-23  
 GLOBAL VIDEO COMMUNICATIONS CORP.  
 (p)—C-23  
 JEFF GOLD PRODUCTIONS INC. (p &  
 d)—C-24  
 GROUP ONE (p)—C-24  
 LARRY HARMON PICTURES CORP. (p &  
 d)—C-25  
 IMAGICOM PRODUCTIONS INC. (p)—C-25  
 INTERFACE PRODUCTIONS INC. (p &  
 d)—C-26  
 JRD PRODUCTIONS (p)—C-26  
 K & H PRODUCTIONS INC. (p)—C-26  
 KAMEN AUDIO PRODUCTIONS INC. (p)—C-27  
 KINETIC DESIGN SYSTEMS LTD. (p)—C-27  
 GENE LESTER PRODUCTIONS (d)—C-27  
 LINEMAN FILM (p)—C-28  
 LOEBEL PRODUCTIONS (p)—C-28  
 LOOK & CO. (p)—C-28  
 MADISON INTERNATIONAL GROUP INC.  
 (p)—C-28  
 MAJOR LEAGUE BASEBALL PRODUCTIONS  
 (p)—C-28  
 EDDY MANSON PRODUCTIONS  
 INC./MARGERY MUSIC INC. (p)—C-28  
 MAYSLES FILMS INC. (p)—C-29  
 MCGUANE STUDIO INC. (p)—C-29  
 MINCEY PRODUCTIONS (p)—C-30  
 NEW VISIONS INC. (p & d)—C-31  
 NTL FILMS INC. (p & d)—C-31  
 NORTHWEST MOBILE TELEVISION (p)—C-31  
 PANTOMIME PICTURES INC. (p)—C-32  
 PICTURE MUSIC INTERNATIONAL (p &  
 d)—C-33  
 PLAYERS APC INC. (d)—C-33  
 QUARTET FILMS INC. (p)—C-34  
 ROCK SOLID PRODUCTIONS (p)—C-34  
 RICHARD H. ROFFMAN ASSOCIATES  
 (p)—C-34  
 GLENN ROLAND FILMS (p & d)—C-34  
 ROYCE HARR COMMUNICATIONS (p)—C-65  
 SAGE ENTERTAINMENT ENTERPRISES CORP.  
 (p)—C-35  
 SCANLINE VIDEO (p)—C-35  
 SCOTT COMMUNICATIONS INC. (p)—C-35  
 SHIELD PRODUCTIONS INC. (p)—C-35  
 62nd STREET PRODUCTIONS (p)—C-35  
 SKOCOM INC. (p)—C-36  
 SKAGGS TELECOMMUNICATIONS SERVICES  
 (p)—C-36  
 RICK SPALLA VIDEO PRODUCTIONS (p &  
 d)—C-36  
 HAL STEIN'S COMPASS PRODUCTIONS  
 (p)—C-38  
 STERLING PRODUCTIONS LTD. (p)—C-36  
 STONE/MANSFIELD (p & d)—C-36  
 HACK SWAIN PRODUCTIONS INC. (p)—C-36  
 TANNEBRINGROSE ASSOC. INC. (p)—C-37  
**TAPE-FILM INDUSTRIES** (d)—C-37  
 TECHNISONIC STUDIOS INC. (p)—C-37  
 THE TELEVISION DISTRIBUTION CO. INC.  
 (p)—C-37  
 TELEVISION SYNDICATIONS (p)—C-37  
 TRANSATLANTIC VIDEO (p)—C-38

## SERVICES—0600

TRAV (Television, Radio & Audio-Visuals) (p)—C-38  
 TUESDAY PRODUCTIONS (p)—C-38  
 TV SPORTS SCENE INC. (p & d)—C-38  
 UPA PRODUCTIONS OF AMERICA (p & d)—C-39  
**VIACOM INTERNATIONAL INC. (d)—C-39**  
 VIDEO WEST (p & d)—C-40  
 VIDEOWORKS (p & d)—C-40  
 VISUAL PRODUCTIONS '80 LTD. (p)—C-40  
 VORKAPICH/LIPSON INC. (p)—C-40  
 WESTERN VIDEO SYSTEMS (p)—C-41  
 WINDSOR TOTAL VIDEO INC. (p)—C-41  
 WOLD COMMUNICATIONS INC. (d)—C-67

### 0610-0180

#### —documentaries

ABN/ASSOCIATED BROADCAST NEWS NETWORK (p & d)—C-43  
 ACADEMY FILM PRODUCTIONS INC. (p)—C-13  
 ACAMA FILMS (d)—C-13  
 ACES COMMUNICATIONS INC. (p)—C-13  
 ALAN ENTERPRISES INC. (d)—C-13  
 JOHN E. ALLEN INC. (d)—C-14  
 ANIFORMS INC. (p)—C-14  
 ANIMART FX (p & d)—C-14  
 ARMY & AIR FORCE HOMETOWN NEWS CENTER (p & d)—C-44  
 ASN TELEVISION NETWORK (p)—C-14  
 AUDIO-TV FEATURES INC. (p)—C-15  
 BARR FILMS (p & d)—C-15  
 BERT ELLIOTT SOUND INC. (p)—C-21  
 THE BIG FIGHTS INC. (p & d)—C-16  
 BIJOU PRODUCTIONS (p & d)—C-16  
 BLTV (p)—C-16  
 BONNEVILLE MEDIA COMMUNICATIONS (p & d)—C-16  
 BRAVERMAN PRODUCTIONS INC. (p)—C-16  
 BILL BURRUD PRODUCTIONS (p)—C-16  
 CABLE FILMS & CABLE VIDEO (d)—C-16  
 STEVE CAMPUS PRODUCTIONS INC. (p)—C-16  
 CATALYST PRODUCTION SERVICES (p)—C-17  
 CATZEL, THOMAS & ASSOCIATES (p)—C-17  
 CB COMMUNICATION INC. (d)—C-58  
 CBC ENTERPRISES (d)—C-17  
 CINECRAFT INC. (p & d)—C-18  
 CINEMA SERVICES INC. (d)—C-18  
 COE FILM ASSOCIATES INC. (d)—C-18  
 COMMUNICATIONS RESOURCES L.P. (p & d)—C-19  
 CONSULATE GENERAL OF THE NETHERLANDS (d)—C-19  
 WILLIAM L. COOPER PRODUCTIONS INC. (p)—C-19  
 CORI FILMS INTERNATIONAL (d)—C-19  
 THOMAS CRAVEN FILM CORP. (p)—C-19  
 CREATIVE PROGRAMMING INC. (p)—C-19  
 CTV TELEVISION NETWORK (d)—C-19  
 CUSTOM FILMS/VIDEO INC. (p)—C-20  
 CYCLE SAT (p & d)—C-20  
 DAP TV ASSOCIATES (p)—C-20  
 HAL DENNIS PRODUCTIONS (d)—C-20  
 DREW ASSOCIATES INC. (p)—C-20  
 MICHAEL DUNN PRODUCTIONS (p)—C-21  
 ENTERTAINMENT PROGRAMMING SERVICES LTD. (d)—C-21  
 EXCEL TELEMEDIA INTERNATIONAL CORP. (d)—C-21  
 EYE CONTACT INC. (p)—C-22  
 FIELD VIDEOfAX (p)—C-22  
 FILM TREE (p)—C-22  
 FILMFAIR COMMUNICATIONS (p & d)—C-22  
 FILMS AFIELD (p & d)—C-22  
 FILMS AROUND THE WORLD INC. (d)—C-22  
 FILMS FOR EDUCATORS/FILMS FOR TELEVISION (p & d)—C-22  
 FILMS INC. (div. of Public Media Inc.) (d)—C-22  
 FINE ARTS PRODUCTIONS INC. (p & d)—C-22  
 FIRST CHICAGO TELEMEDIA SERVICES (s)—C-23  
 FORMAN PRODUCTIONS INC. (p)—C-23

FOUR STAR INTERNATIONAL INC. (p & d)—C-23  
 FOX/LORBER ASSOCIATES (d)—C-23  
 FREMANTLE INTERNATIONAL INC. (d)—C-23  
 GANNETT PRODUCTION SERVICES/KUSA-TV (d)—C-23  
 GLOBAL VIDEO COMMUNICATIONS CORP. (p)—C-23  
 JEFF GOLD PRODUCTIONS INC. (p & d)—C-24  
 THE SAMUEL GOLDWYN TELEVISION CO. (d)—C-24  
 GOTHAM COMMUNICATIONS (p)—C-24  
 GOULD ENTERTAINMENT CORP. (p & d)—C-24  
 GRANADA TELEVISION INTERNATIONAL LTD. (d)—C-24  
 SHERRY GRANT ENTERPRISES INC. (p & d)—C-24  
 GRAY-SCHWARTZ ENTERPRISES INC. (d)—C-24  
 THE ART GREENFIELD CO. (d)—C-24  
 SHERMAN GRINBERG FILM LIBRARIES INC. (p)—C-24  
 LARRY HARMON PICTURES CORP. (d)—C-25  
 HARTLEY FILM FOUNDATION INC. (d)—C-25  
 THOMAS HORTON ASSOCIATES (p & d)—C-25  
 INTERFACE PRODUCTIONS INC. (p & d)—C-26  
 INTERNATIONAL TELE-FILM ENTERPRISES LTD. (d)—C-26  
 INTERNATIONAL TREASURES (d)—C-26  
 ITC ENTERTAINMENT (d)—C-26  
 J.E.D. PRODUCTIONS CORP. (p & d)—C-26  
 GORDON JONES PROGRAMMING (d)—C-26  
 K & H PRODUCTIONS INC. (p)—C-26  
 KAMEN AUDIO PRODUCTIONS INC. (p)—C-27  
 M. A. KEMPNER INC. (d)—C-27  
 KINETIC DESIGN SYSTEMS LTD. (p)—C-27  
 KING WORLD PRODUCTIONS (d)—C-27  
 WALTER J. KLEIN CO. LTD. (p)—C-27  
 THE LATHAM FOUNDATION (p & d)—C-27  
 LAWREN PRODUCTIONS INC. (d)—C-27  
 LBS COMMUNICATIONS (p & d)—C-27  
 GENE LESTER PRODUCTIONS (d)—C-27  
 L.I. TV-NEWS (d)—C-44  
 HAL LINKER PRODUCTIONS (p)—C-28  
 LIONHEART TELEVISION INTERNATIONAL (p & d)—C-28  
 LOEBEL PRODUCTIONS (p)—C-28  
 LONDON TELEVISION SERVICE (p & d)—C-28  
 MADISON INTERNATIONAL GROUP INC. (p)—C-28  
 MADISON PACIFIC INC. (p)—C-28  
 MAJOR LEAGUE BASEBALL PRODUCTIONS (p)—C-28  
 MARATHON INTERNATIONAL PRODUCTIONS (p & d)—C-28  
 MAYSLES FILMS INC. (p & d)—C-29  
 McGUANE STUDIO INC. (p)—C-29  
 MEDIA HOME ENTERTAINMENT INC. (d)—C-29  
 MEDIACAST TELEVISION ENTERTAINMENT (p)—C-29  
 MSS (MODERN SATELLITE SERVICES) (d)—C-30  
 MULLER MEDIA INC. (d)—C-30  
 NBC ENTERPRISES INC. (p & d)—C-31  
 NBC INTERNATIONAL LTD. (d)—C-31  
 NEW CENTURY TELECOMMUNICATIONS (d)—C-31  
 NEW VISIONS INC. (p & d)—C-31  
 NFL FILMS INC. (p & d)—C-31  
 NOVA COMMUNICATIONS (p)—C-31  
 ORBIS COMMUNICATIONS INC. (d)—C-32  
 PARROT COMMUNICATIONS INC. (p)—C-32  
 PBS VIDEO (d)—C-32  
 PEARSON INTERNATIONAL INC. (d)—C-33  
 PHOENIX/BFA FILMS & VIDEO INC (d)—C-33  
 PLAYERS APC INC. (d)—C-33  
 POINT OF VIEW PRODUCTIONS (p & d)—C-33  
 PRODUCER SERVICES GROUP INC. (d)—C-33  
 PYRAMID FILMS CORP. (p & d)—C-33  
 RICHSHER PRODUCTIONS LTD. (p)—C-34  
 ROCK SOLID PRODUCTIONS (p)—C-34

RICHARD H. ROFFMAN ASSOCIATES (p)—C-34  
 GLENN ROLAND FILMS (p & d)—C-34  
 SACRED HEART PROGRAM INC. (p & d)—C-35  
 SAGE ENTERTAINMENT ENTERPRISES CORP. (p)—C-35  
 SCANLINE VIDEO (d)—C-35  
 SCOTT COMMUNICATIONS INC. (p)—C-35  
 SFM MEDIA CORP. (d)—C-35  
**SILVERBACH-LAZARUS GROUP (p & d)—C-35**  
 SKAGGS TELECOMMUNICATIONS SERVICES (p)—C-36  
 RICK SPALLA VIDEO PRODUCTIONS (p & d)—C-36  
 STERLING PRODUCTIONS LTD. (p)—C-36  
 MARTHA STUART COMMUNICATIONS INC. (p & d)—C-36  
 HACK SWAIN PRODUCTIONS INC. (p)—C-36  
 SYNDICATE SERVICES INC (d)—C-37  
**TAPE-FILM INDUSTRIES (d)—C-37**  
 TECHNISONIC STUDIOS INC. (p)—C-37  
 TELE-MISSIONS INTERNATIONAL INC. (p & d)—C-37  
 TELEVISION INTERAMERICANA S.A. (d)—C-37  
 TELEVISION INTERAMERICANA S.A. (d)—C-66  
 TRANSATLANTIC VIDEO (p)—C-38  
 TRAV (Television, Radio & Audio-Visuals) (p)—C-38  
 TURNER PROGRAM SERVICES (d)—C-38  
 TV SPORTS SCENE INC. (p & d)—C-38  
 UCVideo (d)—C-39  
 UNIVERSITY OF MICHIGAN MEDIA RESOURCES CENTER (p & d)—C-39  
 UPA PRODUCTIONS OF AMERICA (d)—C-39  
**VIACOM INTERNATIONAL INC. (d)—C-39**  
 VIDEO WEST (p)—C-40  
 VIDEOWORKS (p & d)—C-40  
 VITT MEDIA INTERNATIONAL INC. (d)—C-40  
 VORKAPICH/LIPSON INC. (p)—C-40  
 WARNER BROS. TELEVISION DISTRIBUTION (p & d)—C-40  
 WCN PRODUCTIONS (p & d)—C-41  
 WEISS GLOBAL ENTERPRISES (p & d)—C-41  
 WESTERN VIDEO SYSTEMS (p)—C-41  
 WESTON WOODS STUDIOS INC. (p & d)—C-41  
 WINDSOR TOTAL VIDEO INC. (p)—C-41  
 WOLD COMMUNICATIONS INC. (d)—C-67  
**WORLDVISION ENTERPRISES INC. (d)—C-43**  
 WORLDWIDE TELEVISION NEWS (d)—C-44  
 WTTW CHANNEL 11/ENTERPRISES GROUP (p & d)—C-43  
 Y&R PROGRAM SERVICES (p & d)—C-43

### 0610-0200

#### —educational

ABN/ASSOCIATED BROADCAST NEWS NETWORK (p & d)—C-43  
 ACADEMY FILM PRODUCTIONS INC. (p)—C-13  
 ADS AUDIO VISUAL PRODUCTIONS INC. (p & d)—C-13  
 AGENCY FOR INSTRUCTIONAL TECHNOLOGY (p & d)—C-13  
 JOHN E. ALLEN INC. (d)—C-14  
 ANIFORMS INC. (p)—C-14  
 ANIMART FX (p)—C-14  
 KAY ARNOLD GROUP (p & d)—C-14  
 ASN TELEVISION NETWORK (p)—C-14  
 ASSOCIATED PRESS (p & d)—C-44  
 ATLANTIC COMMUNICATIONS GROUP (p & d)—C-56  
 ATLANTIC COMMUNICATIONS GROUP (p & d)—C-14  
 ATLANTIC VIDEO INC. (p)—C-14  
 AUSTRALIAN FILM COMMISSION (d)—C-15  
 BARR FILMS (p & d)—C-15  
 BERT ELLIOTT SOUND INC. (p)—C-21  
 BEST FILM & VIDEO CORP. (p & d)—C-15  
 BIJOU PRODUCTIONS (p & d)—C-16  
 BLTV (p)—C-16

BONNEVILLE MEDIA COMMUNICATIONS (p & d)—C-16  
 BUZZCO ASSOCIATES INC. (p)—C-16  
 CABLE FILMS & CABLE VIDEO (d)—C-16  
 STEVE CAMPUS PRODUCTIONS INC. (p)—C-16  
 CATALYST PRODUCTION SERVICES (p)—C-17  
 CATZEL, THOMAS & ASSOCIATES (p)—C-17  
 CB COMMUNICATION INC. (d)—C-58  
 CBC ENTERPRISES (d)—C-17  
 CC STUDIOS INC. (p & d)—C-17  
 THE CHRISTOPHERS INC. (p & d)—C-17  
 CHURCH OF THE NAZARENE (p & d)—C-17  
 CINECRAFT INC. (p & d)—C-18  
 CINEMA SERVICES INC. (d)—C-18  
 COE FILM ASSOCIATES INC. (d)—C-18  
 COLUMBIA PICTURES INTERNATIONAL CORP. (p & d)—C-18  
 COMMUNICATIONS RESOURCES L.P. (p & d)—C-19  
 CONTINENTAL FILM PRODUCTIONS CORP. (p)—C-19  
 WILLIAM L. COOPER PRODUCTIONS INC. (p)—C-19  
 CORAL INTERNATIONAL TV (d)—C-19  
 THOMAS CRAVEN FILM CORP. (p)—C-19  
 CREATIVE PROGRAMMING INC. (p)—C-19  
 CTV TELEVISION NETWORK (d)—C-19  
 WILLIAM KENNETH CUMMING & ASSOCIATES (p)—C-59  
 CUSTOM FILMS/VIDEO INC. (p)—C-20  
 CYCLE SAT (p & d)—C-20  
 D & R ANIMATION (p)—C-20  
 DAP TV ASSOCIATES (p)—C-20  
 HAL DENNIS PRODUCTIONS (d)—C-20  
 D4 FILM STUDIOS INC. (d)—C-20  
 DFS PROGRAM EXCHANGE (d)—C-20  
 DREW ASSOCIATES INC. (p)—C-20  
 CAL DUNN STUDIOS INC. (p)—C-21  
 MICHAEL DUNN PRODUCTIONS (p)—C-21  
 THE DURASSELL CORP. (p & d)—C-21  
 ENTERTAINMENT PROGRAMMING SERVICES LTD. (d)—C-21  
 EXCEL TELEMEDIA INTERNATIONAL CORP. (d)—C-21  
 EYE CONTACT INC. (p)—C-22  
 FIELD VIDEOfAX (p)—C-22  
 FILMACK STUDIOS (p)—C-22  
 FILMFAIR (p & d)—C-22  
 FILMFAIR COMMUNICATIONS (p & d)—C-22  
 FILMS FOR EDUCATORS/FILMS FOR TELEVISION (p & d)—C-22  
 FILMS INC. (div. of Public Media Inc.) (d)—C-22  
 FINE ARTS PRODUCTIONS INC. (p & d)—C-22  
 FORMAN PRODUCTIONS INC. (p)—C-23  
 FREMANTLE INTERNATIONAL INC. (d)—C-23  
 GANNETT PRODUCTION SERVICES/KUSA-TV (d)—C-23  
 GLOBAL VIDEO COMMUNICATIONS CORP. (p)—C-23  
 JEFF GOLD PRODUCTIONS INC. (p)—C-24  
 GOTHAM COMMUNICATIONS (p)—C-24  
 GOULD ENTERTAINMENT CORP. (d)—C-24  
 GRANADA TELEVISION INTERNATIONAL LTD. (d)—C-24  
 SHERRY GRANT ENTERPRISES INC. (p & d)—C-24  
 HARTLEY FILM FOUNDATION INC. (d)—C-25  
 THOMAS HORTON ASSOCIATES (d)—C-25  
 IMAGICOM PRODUCTIONS INC. (p)—C-25  
 INTERFACE PRODUCTIONS INC. (p & d)—C-26  
 INTERNATIONAL TELE-FILM ENTERPRISES LTD. (d)—C-26  
 K & H PRODUCTIONS INC. (p)—C-26  
 KINETIC DESIGN SYSTEMS LTD. (p)—C-27  
 WALTER J. KLEIN CO. LTD. (p)—C-27  
 THE LATHAM FOUNDATION (p & d)—C-27  
 LAWREN PRODUCTIONS INC. (d)—C-27  
 LBS COMMUNICATIONS (p & d)—C-27  
 LEARN INCORPORATED (d)—C-27  
 LaSEA BROADCASTING NETWORK (p)—C-27  
 GENE LESTER PRODUCTIONS (d)—C-27  
 LONDON TELEVISION SERVICE (p & d)—C-28  
 MADISON INTERNATIONAL GROUP INC. (p)—C-28  
 MADISON PACIFIC INC. (p)—C-28

MAJOR LEAGUE BASEBALL PRODUCTIONS (p)—C-28  
 MARATHON INTERNATIONAL PRODUCTIONS (p & d)—C-28  
 MAYSLES FILMS INC. (d)—C-29  
 MCGUANE STUDIO INC. (p)—C-29  
 THE MEDIA EXCHANGE INC. (d)—C-29  
 MEDIA HOME ENTERTAINMENT INC. (d)—C-29  
 MEDIACAST TELEVISION ENTERTAINMENT (p)—C-29  
 MIGHTY MINUTE PROGRAMS (d)—C-30  
 MILNER-FENWICK INC. (p & d)—C-30  
 MINCEY PRODUCTIONS (p)—C-30  
 MODE 2 PRODUCTIONS INC. (p)—C-30  
 MSS (MODERN SATELLITE SERVICES) (d)—C-30  
 NAVY OFFICES OF INFORMATION (OI-30) (d)—C-31  
 NBC ENTERPRISES INC. (p & d)—C-31  
 NBC INTERNATIONAL LTD. (d)—C-31  
 NEW VISIONS INC. (p & d)—C-31  
 NOVA COMMUNICATIONS (p)—C-31  
 PANTOMIME PICTURES INC. (p)—C-32  
 PBS VIDEO (d)—C-32  
 PEARSON INTERNATIONAL INC. (d)—C-33  
 PHOENIX/BFA FILMS & VIDEO INC (p & d)—C-33  
 PLAYERS APC INC. (d)—C-33  
 POINT OF VIEW PRODUCTIONS (p & d)—C-33  
 PYRAMID FILMS CORP. (p & d)—C-33  
 RADIO & TELEVISION PACKAGERS INC. (p & d)—C-34  
 RIVIERA PRODUCTIONS (p)—C-34  
 DAN ROBINSON BROADCASTING (d)—C-34  
 RICHARD H. ROFFMAN ASSOCIATES (p)—C-34  
 GLENN ROLAND FILMS (p & d)—C-34  
 SACRED HEART PROGRAM INC. (p & d)—C-35  
 SCANLINE VIDEO (p)—C-35  
 SCOTT COMMUNICATIONS INC. (p)—C-35  
**SILVERBACH-LAZARUS GROUP** (p & d)—C-35  
 SIMCOM INTERNATIONAL (p)—C-35  
 SKAGGS TELECOMMUNICATIONS SERVICES (p)—C-36  
 RICK SPALLA VIDEO PRODUCTIONS (p & d)—C-36  
 SPIRITUAL WORLD NETWORK (p & d)—C-36  
 STERLING PRODUCTIONS LTD. (p)—C-36  
 MARTHA STUART COMMUNICATIONS INC. (p & d)—C-36  
 HACK SWAIN PRODUCTIONS INC. (p)—C-36  
**TAPE-FILM INDUSTRIES** (d)—C-37  
 TECHNISONIC STUDIOS INC. (p)—C-37  
 TELE-MISSIONS INTERNATIONAL INC. (p)—C-37  
 TELEVISION INTERAMERICANA S.A. (d)—C-37  
 TELEVISION INTERAMERICANA S.A. (d)—C-66  
 TEMPO ENTERPRISES INC. (d)—C-37  
 TRAV (Television, Radio & Audio-Visuals) (p)—C-38  
 TV SPORTS SCENE INC. (p & d)—C-38  
 UCVideo (d)—C-39  
 UNIVERSITY OF MICHIGAN MEDIA RESOURCES CENTER (p & d)—C-39  
 UPA PRODUCTIONS OF AMERICA (p & d)—C-39  
**VIACOM INTERNATIONAL INC. (d)—C-39**  
 VIDEO WEST (p & d)—C-40  
 VIDEOWORKS (p & d)—C-40  
 VITT MEDIA INTERNATIONAL INC. (d)—C-40  
 WCN PRODUCTIONS (p & d)—C-41  
 WEST GLEN COMMUNICATIONS (p & d)—C-41  
 WESTERN INSTRUCTIONAL TELEVISION (p & d)—C-41  
 WESTERN VIDEO SYSTEMS (p)—C-41  
 WESTON WOODS STUDIOS INC. (p & d)—C-41  
 WINDSOR TOTAL VIDEO INC. (p)—C-41  
 WNET/THIRTEEN (Educational Bcstg. Corp.) (p)—C-41  
 WOLD COMMUNICATIONS INC. (d)—C-67

**WORLDVISION ENTERPRISES INC.** (d)—C-43  
 WORLDWIDE TELEVISION NEWS (d)—C-44  
 WTTW CHANNEL 11/ENTERPRISES GROUP (p & d)—C-43

## 0610-0220

## —film programs on order

ABN/ASSOCIATED BROADCAST NEWS NETWORK (p & d)—C-43  
 ADVERTISERS BROADCASTING CO. (p)—C-13  
 JOHN E. ALLEN INC. (d)—C-14  
 ANIFORMS INC. (p)—C-14  
 ATLANTIC COMMUNICATIONS GROUP (p & d)—C-56  
 ATLANTIC COMMUNICATIONS GROUP (p)—C-14  
 ATLANTIC ENTERTAINMENT GROUP (p & d)—C-14  
 BIJOU PRODUCTIONS (p & d)—C-16  
 BUZZCO ASSOCIATES INC. (p)—C-16  
 CATZEL, THOMAS & ASSOCIATES (p)—C-17  
 CINECRAFT INC. (d)—C-18  
 CINEMA SERVICES INC. (d)—C-18  
 COMMUNICATIONS RESOURCES L.P. (p & d)—C-19  
 CONSULATE GENERAL OF THE NETHERLANDS (d)—C-19  
 CONTINENTAL FILM PRODUCTIONS CORP. (p)—C-19  
 WILLIAM L. COOPER PRODUCTIONS INC. (p)—C-19  
 THOMAS CRAVEN FILM CORP. (p)—C-19  
 CTV TELEVISION NETWORK (d)—C-19  
 CUSTOM FILMS/VIDEO INC. (p)—C-20  
 DAP TV ASSOCIATES (p)—C-20  
 D4 FILM STUDIOS INC. (d)—C-20  
 DREW ASSOCIATES INC. (p)—C-20  
 MICHAEL DUNN PRODUCTIONS (p)—C-21  
 THE DURASELL CORP. (p & d)—C-21  
**FILMFAIR** (p)—C-22  
 FILMS AFIELD (p & d)—C-22  
 FILMS FOR EDUCATORS/FILMS FOR TELEVISION (p & d)—C-22  
 FILMS INC. (div. of Public Media Inc.) (d)—C-22  
 THOMAS HORTON ASSOCIATES (p & d)—C-25  
 JMP VIDEOCONFERENCE GROUP (p)—C-26  
 JRD PRODUCTIONS (p)—C-26  
 WALTER J. KLEIN CO. LTD. (p)—C-27  
 GENE LESTER PRODUCTIONS (d)—C-27  
 L.I. TV-NEWS (d)—C-44  
 LONDON TELEVISION SERVICE (p & d)—C-28  
 MADISON INTERNATIONAL GROUP INC. (p)—C-28  
 EDDY MANSON PRODUCTIONS INC./MARGERY MUSIC INC. (p)—C-28  
 MARATHON INTERNATIONAL PRODUCTIONS (p & d)—C-28  
 MCGUANE STUDIO INC. (p)—C-29  
 MILNER-FENWICK INC. (p & d)—C-30  
 MSS (MODERN SATELLITE SERVICES) (d)—C-30  
 MULLER MEDIA INC. (p & d)—C-30  
 NEW VISIONS INC. (p & d)—C-31  
 NOVA COMMUNICATIONS (p)—C-31  
 PANTOMIME PICTURES INC. (p)—C-32  
 PLAYERS APC INC. (d)—C-33  
 RIVIERA PRODUCTIONS (p)—C-34  
 GLENN ROLAND FILMS (p & d)—C-34  
 JOSEPH SIEGMAN INC. (p)—C-35  
 RICK SPALLA VIDEO PRODUCTIONS (p & d)—C-36  
 HAL STEIN'S COMPASS PRODUCTIONS (p)—C-36  
**TAPE-FILM INDUSTRIES** (d)—C-37  
 TELE-MISSIONS INTERNATIONAL INC. (p)—C-37  
 TV SPORTS SCENE INC. (p & d)—C-38  
 UCVideo (d)—C-39  
**VIACOM INTERNATIONAL INC. (d)—C-39**  
 ROGER WADE PRODUCTIONS INC. (p)—C-40  
 WARNER BROS. TELEVISION DISTRIBUTION (p & d)—C-40  
 WCN PRODUCTIONS (p & d)—C-41

WEISS GLOBAL ENTERPRISES (p & d)—C-41  
 WOLD COMMUNICATIONS INC. (d)—C-67  
**WORLDVISION ENTERPRISES INC.** (d)—C-43

## 0610-0240

## —film/tape spots

ABN/ASSOCIATED BROADCAST NEWS NETWORK (p & d)—C-43  
 ACADEMY FILM PRODUCTIONS INC. (p)—C-13  
 ADS AUDIO VISUAL PRODUCTIONS INC. (p & d)—C-13  
 ADVERTISERS BROADCASTING CO. (p)—C-13  
 AILES COMMUNICATIONS INC. (p)—C-13  
 JOHN E. ALLEN INC. (d)—C-14  
 ANIMART FX (p)—C-14  
 ASN TELEVISION NETWORK (p)—C-14  
 ATLANTIC COMMUNICATIONS GROUP (p & d)—C-56  
 ATLANTIC COMMUNICATIONS GROUP (p)—C-14  
 ATLANTIC VIDEO INC. (p)—C-14  
 AUDIO-TV FEATURES INC. (p & d)—C-15  
 BAJUS-JONES FILM CORP. (p)—C-15  
 BANDELIER INC. (p & d)—C-15  
 ROBERT BARON & ASSOCIATES (p & d)—C-15  
 BERT ELLIOTT SOUND INC. (p)—C-21  
 BLTV (p)—C-16  
 BONNEVILLE MEDIA COMMUNICATIONS (p & d)—C-16  
 BRAVERMAN PRODUCTIONS INC. (p)—C-16  
 BILL BURRUD PRODUCTIONS (p)—C-16  
 BUZZCO ASSOCIATES INC. (p)—C-16  
 CATALYST PRODUCTION SERVICES (p)—C-17  
 CATZEL, THOMAS & ASSOCIATES (p)—C-17  
 CHRISTIAN TELEVISION NETWORK (p & d)—C-17  
 CINECRAFT INC. (p & d)—C-18  
 CINEMA SERVICES INC. (d)—C-18  
 CINETUDES FILM PRODUCTIONS LTD. (p)—C-18  
 COAST SPECIAL EFFECTS (p)—C-18  
 COMPRO (p)—C-19  
 THOMAS CRAVEN FILM CORP. (p)—C-19  
 CREATIVE PROGRAMMING INC. (p)—C-19  
 CTV TELEVISION NETWORK (d)—C-19  
 CUSTOM FILMS/VIDEO INC. (p)—C-20  
 DREW ASSOCIATES INC. (p)—C-20  
 CAL DUNN STUDIOS INC. (p)—C-21  
 MICHAEL DUNN PRODUCTIONS (p)—C-21  
 EYE CONTACT INC. (p)—C-22  
 FILMACK STUDIOS (p)—C-22  
**FILMFAIR** (p)—C-22  
 FILMS FIVE INC. (p & d)—C-22  
 FILMS FOR EDUCATORS/FILMS FOR TELEVISION (p & d)—C-22  
 FORMAN PRODUCTIONS INC. (p)—C-23  
 GANNETT PRODUCTION SERVICES/KUSA-TV (d)—C-23  
 JEFF GOLD PRODUCTIONS INC. (p & d)—C-24  
 SHERRY GRANT ENTERPRISES INC. (p & d)—C-24  
 LARRY HARMON PICTURES CORP. (d)—C-25  
 INTERFACE PRODUCTIONS INC. (p & d)—C-26  
 KAMEN AUDIO PRODUCTIONS INC. (p)—C-27  
 THE LATHAM FOUNDATION (p & d)—C-27  
 LeSEA BROADCASTING NETWORK (p)—C-27  
 GENE LESTER PRODUCTIONS (d)—C-27  
 L.I. TV-NEWS (d)—C-44  
 LINSMAN FILM (p)—C-28  
 LOBEL PRODUCTIONS (p)—C-28  
 MADISON INTERNATIONAL GROUP INC. (p)—C-28  
 EDDY MANSON PRODUCTIONS INC./MARGERY MUSIC INC. (p)—C-28  
 MCGUANE STUDIO INC. (p)—C-29  
 MINCEY PRODUCTIONS (p)—C-30  
 PANTOMIME PICTURES INC. (p)—C-32  
 PLAYERS APC INC. (d)—C-33  
 POINT OF VIEW PRODUCTIONS (p)—C-33  
 ROCK SOLID PRODUCTIONS (p)—C-34  
 GLENN ROLAND FILMS (p & d)—C-34

ROYCE HART COMMUNICATIONS (p)—C-65  
 SHIELD PRODUCTIONS INC. (p)—C-35  
 62nd STREET PRODUCTIONS (p)—C-35  
 SJOOCOM INC. (p)—C-36  
 SKAGGS TELECOMMUNICATIONS SERVICES (p)—C-36  
 RICK SPALLA VIDEO PRODUCTIONS (p & d)—C-36  
 HAL STEIN'S COMPASS PRODUCTIONS (p)—C-36  
 STERLING PRODUCTIONS LTD. (p)—C-36  
 HACK SWAIN PRODUCTIONS INC. (p)—C-36  
 TANNEBRINGROSE ASSOC. INC. (p)—C-37  
**TAPE-FILM INDUSTRIES** (d)—C-37  
 TECHNISONIC STUDIOS INC. (p)—C-37  
 TELEVISION SYNDICATIONS (p)—C-37  
 TRANSATLANTIC VIDEO (p)—C-38  
**VIACOM INTERNATIONAL INC. (p & d)—C-39**  
 VIDEO WEST (p & d)—C-40  
 VIDEOWORKS (p & d)—C-40  
 WARNER BROS. TELEVISION DISTRIBUTION (p & d)—C-40  
 WINDSOR TOTAL VIDEO INC. (p)—C-41  
 WOLD COMMUNICATIONS INC. (d)—C-67

## 0610-0260

## —foreign language films

ABN/ASSOCIATED BROADCAST NEWS NETWORK (p & d)—C-43  
 ADS AUDIO VISUAL PRODUCTIONS INC. (p & d)—C-13  
 JOHN E. ALLEN INC. (d)—C-14  
 THE BIG FIGHTS INC. (d)—C-16  
 BONNEVILLE MEDIA COMMUNICATIONS (p & d)—C-16  
 CABLE FILMS & CABLE VIDEO (d)—C-16  
 CATALYST PRODUCTION SERVICES (p)—C-17  
 CATZEL, THOMAS & ASSOCIATES (p)—C-17  
 CB COMMUNICATION INC. (d)—C-58  
 CBC ENTERPRISES (d)—C-17  
 CINEMA SERVICES INC. (d)—C-18  
 CORI FILMS INTERNATIONAL (d)—C-19  
 THOMAS CRAVEN FILM CORP. (p)—C-19  
 CTV TELEVISION NETWORK (d)—C-19  
 ENTERTAINMENT PROGRAMMING SERVICES LTD. (d)—C-21  
 EYE CONTACT INC. (p)—C-22  
 FAMILY THEATER INC. (p & d)—C-22  
 FILMS AFIELD (p & d)—C-22  
 FILMS AROUND THE WORLD INC. (d)—C-22  
 FILMS INC. (div. of Public Media Inc.) (d)—C-22  
 FILMS OF INDIA (d)—C-22  
 FORMAN PRODUCTIONS INC. (p)—C-23  
 FOX/LORBER ASSOCIATES (d)—C-23  
 FREMANTLE INTERNATIONAL INC. (d)—C-23  
 THE SAMUEL GOLDWYN TELEVISION CO. (d)—C-24  
 THE ART GREENFIELD CO. (d)—C-24  
 LARRY HARMON PICTURES CORP. (d)—C-25  
 INTERNATIONAL TELE-FILM ENTERPRISES LTD. (d)—C-26  
 INTERNATIONAL TREASURES (d)—C-26  
 J.E.D. PRODUCTIONS CORP. (p & d)—C-26  
 WALTER J. KLEIN CO. LTD. (p)—C-27  
 THE LATHAM FOUNDATION (p & d)—C-27  
 LONDON TELEVISION SERVICE (p & d)—C-28  
 MARATHON INTERNATIONAL PRODUCTIONS (p & d)—C-28  
 MEDIA HOME ENTERTAINMENT INC. (d)—C-29  
 MILNER-FENWICK INC. (p & d)—C-30  
 TOM PARKER MOTION PICTURE DISTRIBUTION & PRODUCTION (p)—C-32  
 PRODUCER SERVICES GROUP INC. (d)—C-33  
 RADIO & TELEVISION PACKAGERS INC. (d)—C-34  
 GLENN ROLAND FILMS (p & d)—C-34  
 SIN TELEVISION NETWORK (p & d)—C-39  
 SKAGGS TELECOMMUNICATIONS SERVICES (p)—C-36  
**TAPE-FILM INDUSTRIES** (d)—C-37  
 TELEVISION INTERAMERICANA S.A. (d)—C-37

## SERVICES—0600

TELEVISION INTERAMERICANA S.A. (d)—C-66  
TRANSATLANTIC VIDEO (p)—C-38  
TWENTY-FIRST CENTURY DISTRIBUTION (d)—C-39  
UNIFILM INTERNATIONAL CO. (d)—C-39  
UNUSUAL FILMS (p & d)—C-39  
WARNER BROS. TELEVISION DISTRIBUTION (p & d)—C-40  
WESTON WOODS STUDIOS INC. (p & d)—C-41  
WORLD COMMUNICATIONS INC. (d)—C-67  
WORLD EVENTS PRODUCTIONS LTD. (d)—C-43

### 0610-0280

—Industrial & educational films  
(lease or loan)

ACADEMY FILM PRODUCTIONS INC. (p)—C-13  
ADVERTISERS BROADCASTING CO. (p)—C-13  
AGENCY FOR INSTRUCTIONAL TECHNOLOGY (p & d)—C-13  
JOHN E. ALLEN INC. (d)—C-14  
ANIFORMS INC. (p)—C-14  
ASN TELEVISION NETWORK (p)—C-14  
ATLANTIC COMMUNICATIONS GROUP (p & d)—C-56  
ATLANTIC COMMUNICATIONS GROUP (p & d)—C-14  
ATLANTIC VIDEO INC. (p)—C-14  
AUJOIO-TV FEATURES INC. (p)—C-15  
ROBERT BARON & ASSOCIATES (p)—C-15  
BARR FILMS (p & d)—C-15  
BRAVERMAN PRODUCTIONS INC. (p)—C-16  
BUZZCO ASSOCIATES INC. (p)—C-16  
STEVE CAMPUS PRODUCTIONS INC. (d)—C-16  
CATALYST PRODUCTION SERVICES (p)—C-17  
CATZEL, THOMAS & ASSOCIATES (p)—C-17  
CBC ENTERPRISES (d)—C-17  
CINECRAFT INC. (p & d)—C-18  
CINEMA SERVICES INC. (d)—C-18  
CINETUDES FILM PRODUCTIONS LTD. (p)—C-18  
COMMUNICATIONS RESOURCES L.P. (p & d)—C-19  
THOMAS CRAVEN FILM CORP. (p)—C-19  
CTV TELEVISION NETWORK (d)—C-19  
CUSTOM FILMS/VIDEO INC. (p)—C-20  
CYCLE SAT (p & d)—C-20  
OAP TV ASSOCIATES (p)—C-20  
THE DURASELL CORP. (p & d)—C-21  
ENCYCLOPEDIA BRITANNICA EDUCATIONAL CORP. (p & d)—C-21  
EYE CONTACT INC. (p)—C-22  
FILMFAIR (p & d)—C-22  
FILMFAIR COMMUNICATIONS (p & d)—C-22  
FILMS FOR EDUCATORS/FILMS FOR TELEVISION (p & d)—C-22  
FILMS INC. (div. of Public Media Inc.) (d)—C-22  
FILMS OF INDIA (d)—C-22  
IMERO FIORENTINO ASSOCIATES INC. (p)—C-60  
FORMAN PRODUCTIONS INC. (p)—C-23  
GANNETT PRODUCTION SERVICES/KUSA-TV (d)—C-23  
GLOBAL VIDEO COMMUNICATIONS CORP. (p)—C-23  
JEFF GOLD PRODUCTIONS INC. (p & d)—C-24  
HARTLEY FILM FOUNDATION INC. (d)—C-25  
THOMAS HORTON ASSOCIATES (p)—C-25  
INTERFACE PRODUCTIONS INC. (p & d)—C-26  
INTERNATIONAL TELE-FILM ENTERPRISES LTD. (d)—C-26  
WALTER J. KLEIN CO. LTD. (p)—C-27  
THE LATHAM FOUNDATION (p & d)—C-27  
LEARN INCORPORATED (d)—C-27  
LOEBEL PRODUCTIONS (p)—C-28  
LONDON TELEVISION SERVICE (p & d)—C-28  
MADISON INTERNATIONAL GROUP INC. (p)—C-28

MAJOR LEAGUE BASEBALL PRODUCTIONS (p)—C-28  
MARATHON INTERNATIONAL PRODUCTIONS (p & d)—C-28  
MAYSLES FILMS INC. (p & d)—C-29  
McGUANE STUDIO INC. (p)—C-29  
THE MEDIA EXCHANGE INC. (d)—C-29  
MILNER-FENWICK INC. (p & d)—C-30  
MSS (MODERN SATELLITE SERVICES) (d)—C-30  
NBC ENTERPRISES INC. (p & d)—C-31  
NEW VISIONS INC. (p & d)—C-31  
NOVA COMMUNICATIONS (p)—C-31  
PBS VIDEO (d)—C-32  
PEARSON INTERNATIONAL INC. (d)—C-33  
PLAYERS APC INC. (d)—C-33  
GLENN ROLAND FILMS (p & d)—C-34  
SKAGGS TELECOMMUNICATIONS SERVICES (p)—C-36  
RICK SPALLA VIDEO PRODUCTIONS (p & d)—C-36  
MARTHA STUART COMMUNICATIONS INC. (p & d)—C-36  
**TAPE-FILM INDUSTRIES** (d)—C-37  
TRANSATLANTIC VIDEO (p)—C-38  
TRIBUNE FILMS INC. (d)—C-38  
TV SPORTS SCENE INC. (p & d)—C-38  
UCVideo (d)—C-39  
UNIVERSITY OF MICHIGAN MEDIA RESOURCES CENTER (p & d)—C-39  
UNUSUAL FILMS (p & d)—C-39  
UPA PRODUCTIONS OF AMERICA (p & d)—C-39  
WEST GLEN COMMUNICATIONS (p & d)—C-41  
WESTERN VIDEO SYSTEMS (p)—C-41  
WESTON WOODS STUDIOS INC. (p & d)—C-41  
WOLC COMMUNICATIONS INC. (d)—C-67

### 0610-0300

—kinescope

JOHN E. ALLEN INC. (d)—C-14  
CATZEL, THOMAS & ASSOCIATES (p)—C-17  
CINEMA SERVICES INC. (d)—C-18  
CTV TELEVISION NETWORK (d)—C-19  
DINER+ALLIED FILM & VIDEO SERVICES (p)—C-20  
DUJ ART VIDEO (p & d)—C-20  
FILMACK STUDIOS (p)—C-22  
FILMLIFE INC. (p & d)—C-22  
FILMS AROUND THE WORLD INC. (d)—C-22  
GLENN ROLAND FILMS (p & d)—C-34  
**TAPE-FILM INDUSTRIES** (d)—C-37  
WOLC COMMUNICATIONS INC. (d)—C-67

### 0610-0320

—minority

ADS AUDIO VISUAL PRODUCTIONS INC. (p & d)—C-13  
JOHN E. ALLEN INC. (d)—C-14  
ASN TELEVISION NETWORK (p)—C-14  
CATZEL, THOMAS & ASSOCIATES (p)—C-17  
CBC ENTERPRISES (d)—C-17  
CHURCH FEDERATION OF GREATER INDIANAPOLIS INC. (d)—C-17  
CINEMA SERVICES INC. (d)—C-18  
CTV TELEVISION NETWORK (d)—C-19  
ESSENCE TELEVISION PRODUCTIONS INC. (p & d)—C-21  
FIELD VIDEOFAX (p)—C-22  
FILMS AROUND THE WORLD INC. (d)—C-22  
FILMS INC. (div. of Public Media Inc.) (d)—C-22  
THE ART GREENFIELD CO. (d)—C-24  
INTERFACE PRODUCTIONS INC. (p & d)—C-26  
INTERNATIONAL TREASURES (d)—C-26  
WALTER J. KLEIN CO. LTD. (p)—C-27  
MADISON INTERNATIONAL GROUP INC. (p)—C-28  
NOVA COMMUNICATIONS (p)—C-31  
PARROT COMMUNICATIONS INC. (p)—C-32

T. R. PITTS CO. (d)—C-96  
POINT OF VIEW PRODUCTIONS (p & d)—C-33  
PRODUCER SERVICES GROUP INC. (d)—C-33  
ROYCE HART COMMUNICATIONS (p)—C-65  
SATCORP/CAMPUS NETWORK INC. (p & d)—C-35  
MARTHA STUART COMMUNICATIONS INC. (p & d)—C-36  
TV SPORTS SCENE INC. (d)—C-38  
UCVideo (d)—C-39  
UPA PRODUCTIONS OF AMERICA (p & d)—C-39  
WNET/THIRTEEN (Educational Bcstg. Corp.) (p)—C-41  
WOLC COMMUNICATIONS INC. (d)—C-67

### 0610-0340

—motion picture features

ACAMA FILMS (d)—C-13  
ALAN ENTERPRISES INC. (d)—C-13  
JOHN E. ALLEN INC. (d)—C-14  
ALMI TELEVISION PRODUCTIONS (d)—C-14  
ASN TELEVISION NETWORK (p)—C-14  
ATKINSON FILM-ARTS LTD. (p)—C-14  
ATLANTIC ENTERTAINMENT GROUP (p & d)—C-14  
AUSTRALIAN FILM COMMISSION (d)—C-15  
BAJUS-JONES FILM CORP. (p)—C-15  
JEROME BALSAM FILMS INC. (d)—C-15  
ROBERT BARON & ASSOCIATES (p)—C-15  
BERT ELLIOTT SOUND INC. (p)—C-21  
BEST FILM & VIDEO CORP. (p & d)—C-15  
THE BIG FIGHTS INC. (p & d)—C-16  
BRAVERMAN PRODUCTIONS INC. (p)—C-16  
CABLE FILMS & CABLE VIDEO (d)—C-16  
CASTLE HILL TELEVISION (d)—C-17  
CBC ENTERPRISES (d)—C-17  
CHURCH OF THE NAZARENE (p & d)—C-17  
CINACOM FILM & TV CO. INC. (d)—C-18  
CINEMA SERVICES INC. (d)—C-18  
CINEMA SHARES INTERNATIONAL TELEVISION (d)—C-18  
CINETUDES FILM PRODUCTIONS LTD. (p)—C-18  
DICK CLARK CO. INC. (p)—C-18  
COE FILM ASSOCIATES INC. (d)—C-18  
COLUMBIA PICTURES INTERNATIONAL CORP. (p & d)—C-18  
COMSAT VIDEO ENTERPRISES (d)—C-58  
COMWORLD INTERNATIONAL (d)—C-19  
WILLIAM L. COOPER PRODUCTIONS INC. (p)—C-19  
CORAL INTERNATIONAL TV (d)—C-19  
CORI FILMS INTERNATIONAL (d)—C-19  
CROWN INTERNATIONAL PAY TV INC. (d)—C-19  
CTV TELEVISION NETWORK (d)—C-19  
D & R ANIMATION (p)—C-20  
DAP TV ASSOCIATES (p)—C-20  
HAL DENNIS PRODUCTIONS (p & d)—C-20  
WALT DISNEY COMPANY (p & d)—C-20  
WALT DISNEY PICTURES (p & d)—C-20  
ENTERPRISES PRODUCTIONS INC. (p)—C-21  
ENTERTAINMENT PROGRAMMING SERVICES LTD. (d)—C-21  
EXCEL TELEMEDIA INTERNATIONAL CORP. (p & d)—C-21  
FILMACK STUDIOS (p)—C-22  
FILMATION STUDIOS (Div. of Group W Productions) (p & d)—C-22  
FILMLIFE INC. (p & d)—C-22  
FILMS AROUND THE WORLD INC. (d)—C-22  
FILMS FOR EDUCATORS/FILMS FOR TELEVISION (p & d)—C-22  
FILMS INC. (div. of Public Media Inc.) (d)—C-22  
FILMS OF INOIA (d)—C-22  
FINE ARTS PRODUCTIONS INC. (p & d)—C-22  
FORMAN PRODUCTIONS INC. (p)—C-23  
FOUR STAR INTERNATIONAL INC. (d)—C-23  
FOX/LORBER ASSOCIATES (d)—C-23  
FREMANTLE INTERNATIONAL INC. (d)—C-23  
FRIES DISTRIBUTION CO. (p & d)—C-23  
GLOBAL VIDEO COMMUNICATIONS CORP. (p)—C-23  
JEFF GOLD PRODUCTIONS INC. (p)—C-24  
THE SAMUEL GOLDWYN TELEVISION CO. (p & d)—C-24  
GOULD ENTERTAINMENT CORP. (d)—C-24  
GRANADA TELEVISION INTERNATIONAL LTD. (d)—C-24  
GRAY-SCHWARTZ ENTERPRISES INC. (d)—C-24  
THE ART GREENFIELD CO. (d)—C-24  
GUTMAN & GUTMAN INC. (d)—C-25  
LARRY HARMON PICTURES CORP. (d)—C-25  
HARMONY GOLD USA INC. (p & d)—C-25  
HEMDALE FILM CORP. (p & d)—C-25  
INTERCONTINENTAL RELEASING CORP. (p)—C-26  
INTERNATIONAL TELE-FILM ENTERPRISES LTD. (d)—C-26  
INTERNATIONAL TREASURES (d)—C-26  
ITC ENTERTAINMENT (d)—C-26  
J.E.D. PRODUCTIONS CORP. (p & d)—C-26  
GORDON JONES PROGRAMMING (d)—C-26  
JRD PRODUCTIONS (p)—C-26  
KAMEN AUDIO PRODUCTIONS INC. (p)—C-27  
M. A. KEMPNER INC. (d)—C-27  
KING WOLFO PRODUCTIONS (d)—C-27  
LBS COMMUNICATIONS (p & d)—C-27  
MAOISON INTERNATIONAL GROUP INC. (p)—C-28  
MANBECK PICTURES CORP. (d)—C-28  
MAYSLES FILMS INC. (p & d)—C-29  
MCA TV INTERNATIONAL (d)—C-29  
MEDIA HOME ENTERTAINMENT INC. (d)—C-29  
MG/PERIN INC. (d)—C-30  
MULLER MEDIA INC. (d)—C-30  
NBC ENTERPRISES INC. (p & d)—C-31  
NEW CENTURY TELECOMMUNICATIONS (d)—C-31  
OLYMPUS TELEVISION INC. (d)—C-32  
ORBIS COMMUNICATIONS INC. (d)—C-32  
TOM PARKER MOTION PICTURE DISTRIBUTION & PRODUCTION (p & d)—C-32  
PEARSON INTERNATIONAL INC. (d)—C-33  
PLAYERS APC INC. (d)—C-33  
PRODUCER SERVICES GROUP INC. (d)—C-33  
PUNCH FILMS INC. (p)—C-33  
QUARTET INTERNATIONAL INC. (p & d)—C-34  
RADIO & TELEVISION PACKAGERS INC. (p & d)—C-34  
RIVIERA PRODUCTIONS (p)—C-34  
RKO PICTURES (p)—C-34  
DAN ROBINSON BROADCASTING (d)—C-34  
ROCK SOLIO PRODUCTIONS (p)—C-34  
RICHARD H. ROFFMAN ASSOCIATES (p)—C-34  
GLENN ROLAND FILMS (p & d)—C-34  
SAGE ENTERTAINMENT ENTERPRISES CORP. (p & d)—C-35  
SFM MEDIA CORP. (d)—C-35  
SIMCOM INTERNATIONAL (p & d)—C-35  
SUOBOROUGH PRODUCTIONS (p)—C-36  
**TAPE-FILM INDUSTRIES** (d)—C-37  
TELEVISION INTERAMERICANA S.A. (d)—C-37  
TELEVISION INTERAMERICANA S.A. (d)—C-66  
TELEVISION SYNDICATIONS (d)—C-37  
TV SPORTS SCENE INC. (p & d)—C-38  
**TWENTIETH CENTURY-FOX TELEVISION (p & d)—C-38**  
TWENTY-FIRST CENTURY DISTRIBUTION (d)—C-39  
UNIFILM INTERNATIONAL CO. (p & d)—C-39  
UNUSUAL FILMS (p & d)—C-39  
UPA PRODUCTIONS OF AMERICA (d)—C-39  
**VIACOM INTERNATIONAL INC. (d)—C-39**  
VIDEO-CINEMA FILMS INC. (d)—C-40  
VIDEO PRODUCTION SERVICES (d)—C-40  
VISUAL PRODUCTIONS '80 LTD. (p & d)—C-40  
VORKAPICH/LIPSON INC. (p)—C-40  
WARNER BROS. TELEVISION DISTRIBUTION (p & d)—C-40  
WEISS GLOBAL ENTERPRISES (p & d)—C-41  
WESCOM PRODUCTIONS (p)—C-41



WORLD COMMUNICATIONS INC. (d)—C-67  
**WORLDVISION ENTERPRISES INC.** (d)—C-43  
 WORLDWIDE TELEVISION NEWS (d)—C-44  
 WW ENTERTAINMENT (d)—C-43

**0610-0360****—motion picture shorts**

JOHN E. ALLEN INC. (d)—C-14  
 ATLANTIC COMMUNICATIONS GROUP (p & d)—C-56  
 BAJUS-JONES FILM CORP. (p)—C-15  
 ROBERT BARON & ASSOCIATES (p)—C-15  
 BERT ELLIOTT SOUND INC. (p)—C-21  
 THE BIG FIGHTS INC. (p & d)—C-16  
 BIJOU PRODUCTIONS (p & d)—C-16  
 BUZZCO ASSOCIATES INC. (p)—C-16  
 CABLE FILMS & CABLE VIDEO (d)—C-16  
 CATALYST PRODUCTION SERVICES (p)—C-17  
 CATZEL, THOMAS & ASSOCIATES (p)—C-17  
 CBC ENTERPRISES (d)—C-17  
 CC STUDIOS INC. (p)—C-17  
 CHURCH OF THE NAZARENE (p & d)—C-17  
 CINEMA SERVICES INC. (d)—C-18  
 COE FILM ASSOCIATES INC. (d)—C-18  
 COMMUNICATIONS RESOURCES L.P. (p & d)—C-19  
 THOMAS CRAVEN FILM CORP. (p)—C-19  
 CTV TELEVISION NETWORK (d)—C-19  
 D & R ANIMATION (p)—C-20  
 DAP TV ASSOCIATES (p)—C-20  
 HAL DENNIS PRODUCTIONS (p & d)—C-20  
 WALT DISNEY PICTURES (p & d)—C-20  
 MICHAEL DUNN PRODUCTIONS (p)—C-21  
 EXCEL TELEMEDIA INTERNATIONAL CORP. (p & d)—C-21  
 FILMACK STUDIOS (p)—C-22  
 FILMFAIR COMMUNICATIONS (p & d)—C-22  
 FILMLIFE INC. (p & d)—C-22  
 FILMS AROUND THE WORLD INC. (d)—C-22  
 FILMS FOR EDUCATORS/FILMS FOR TELEVISION (p & d)—C-22  
 FILMS INC. (div. of Public Media Inc.) (d)—C-22  
 FILMS OF INDIA (d)—C-22  
 FINE ARTS PRODUCTIONS INC. (p & d)—C-22  
 FORMAN PRODUCTIONS INC. (p)—C-23  
 FOX/LORBER ASSOCIATES (d)—C-23  
 FREMANTLE INTERNATIONAL INC. (d)—C-23  
 GLOBAL VIDEO COMMUNICATIONS CORP. (p)—C-23  
 JEFF GOLD PRODUCTIONS INC. (p)—C-24  
 GRAY-SCHWARTZ ENTERPRISES INC. (d)—C-24  
 THE ART GREENFIELD CO. (d)—C-24  
 LARRY HARMON PICTURES CORP. (d)—C-25  
 THOMAS HORTON ASSOCIATES (d)—C-25  
 INTERNATIONAL TELE-FILM ENTERPRISES LTD. (d)—C-26  
 INTERNATIONAL TREASURES (d)—C-26  
 JRD PRODUCTIONS (d)—C-26  
 KAMEN AUDIO PRODUCTIONS INC. (p)—C-27  
 WALTER J. KLEIN CO. LTD. (p)—C-27  
 GENE LESTER PRODUCTIONS (d)—C-27  
 LINSMAN FILM (p)—C-28  
 MADISON INTERNATIONAL GROUP INC. (p)—C-28  
 MARATHON INTERNATIONAL PRODUCTIONS (p)—C-28  
 McGUANE STUDIO INC. (p)—C-29  
 MEDIA HOME ENTERTAINMENT INC. (d)—C-29  
 MINCEY PRODUCTIONS (p)—C-30  
 MSS (MODERN SATELLITE SERVICES) (d)—C-30  
 MULLER MEDIA INC. (p & d)—C-30  
 NEW VISIONS INC. (p & d)—C-31  
 NFL FILMS INC. (p)—C-31  
 PANTOMIME PICTURES INC. (p)—C-32  
 TOM PARKER MOTION PICTURE DISTRIBUTION & PRODUCTION (d)—C-32  
 PLAYERS APC INC. (d)—C-33  
 POINT OF VIEW PRODUCTIONS (p & d)—C-33  
 PRODUCER SERVICES GROUP INC. (d)—C-33  
 PUNCH FILMS INC. (p)—C-33

PYRAMID FILMS CORP. (p & d)—C-33  
 RADIO & TELEVISION PACKAGERS INC. (p & d)—C-34  
 ROCK SOLID PRODUCTIONS (p)—C-34  
 RICHARD H. ROFFMAN ASSOCIATES (p)—C-34  
 GLENN ROLAND FILMS (p & d)—C-34  
 SAGE ENTERTAINMENT ENTERPRISES CORP. (p & d)—C-35  
 RICK SPALLA VIDEO PRODUCTIONS (p & d)—C-36  
**TAPE-FILM INDUSTRIES** (d)—C-37  
 TELEVISION INTERAMERICANA S.A. (d)—C-37  
 TELEVISION INTERAMERICANA S.A. (d)—C-66  
 TRAV (Television, Radio & Audio-Visuals) (p)—C-38  
 TV SPORTS SCENE INC. (p & d)—C-38  
 UNUSUAL FILMS (p & d)—C-39  
 UPA PRODUCTIONS OF AMERICA (p & d)—C-39  
 VORKAPICH/LIPSON INC. (p)—C-40  
 WARNER BROS. TELEVISION DISTRIBUTION (p & d)—C-40  
 WEISS GLOBAL ENTERPRISES (p & d)—C-41  
 WESTERN VIDEO SYSTEMS (p)—C-41  
 WESTON WOODS STUDIOS INC. (p & d)—C-41  
 WOLD COMMUNICATIONS INC. (d)—C-67

**0610-0380****—music**

ADS AUDIO VISUAL PRODUCTIONS INC. (p)—C-13  
 ALL AMERICAN TELEVISION (d)—C-14  
 ANIFORMS INC. (p)—C-14  
 ATI VIDEO ENTERPRISES INC. (p)—C-14  
 ATKINSON FILM-ARTS LTD. (p)—C-14  
 ATLANTIC COMMUNICATIONS GROUP (p)—C-14  
 BAJUS-JONES FILM CORP. (p)—C-15  
 BLTV (p)—C-16  
 BONNEVILLE MEDIA COMMUNICATIONS (p)—C-16  
 BRAVERMAN PRODUCTIONS INC. (p)—C-16  
 CATALYST PRODUCTION SERVICES (p)—C-17  
 CATZEL, THOMAS & ASSOCIATES (p)—C-17  
 CBC ENTERPRISES (d)—C-17  
 CIANI/MUSICA INC. & C/M STUDIOS (p)—C-18  
 COE FILM ASSOCIATES INC. (d)—C-18  
 COMPRO (p)—C-19  
 COMSAT VIDEO ENTERPRISES (d)—C-58  
 CORAL INTERNATIONAL TV (d)—C-19  
 CORELLI-JACOBS RECORDING INC. (d)—C-19  
 CTV TELEVISION NETWORK (d)—C-19  
 CYCLE SAT (p & d)—C-20  
 DE WULF MUSIC LIBRARY INC. (d)—C-20  
 THE DURASELL CORP. (p & d)—C-21  
 ENTERTAINMENT PROGRAMMING SERVICES LTD. (d)—C-21  
 EXCEL TELEMEDIA INTERNATIONAL CORP. (d)—C-21  
 FORMAN PRODUCTIONS INC. (p)—C-23  
 FOX/LORBER ASSOCIATES (d)—C-23  
 FRANK GARI PRODUCTIONS INC. (p & d)—C-23  
 FRANK GARI PRODUCTIONS INC. (p & d)—C-60  
 GLOBAL VIDEO COMMUNICATIONS CORP. (p)—C-23  
 GRANADA TELEVISION INTERNATIONAL LTD. (d)—C-24  
 THE ART GREENFIELD CO. (d)—C-24  
 HARMONY GOLD USA INC. (p)—C-25  
 INTERNATIONAL TELE-FILM ENTERPRISES LTD. (d)—C-26  
 JRD PRODUCTIONS (p & d)—C-26  
 KAMEN AUDIO PRODUCTIONS INC. (p & d)—C-27  
 WALTER J. KLEIN CO. LTD. (p)—C-27  
 LeSEA BROADCASTING NETWORK (p)—C-27  
 LIONHEART TELEVISION INTERNATIONAL (d)—C-28

LOOK & CO. (p)—C-28  
 EDDY MANSON PRODUCTIONS INC./MARGERIE MUSIC INC. (p & d)—C-28  
 MARATHON INTERNATIONAL PRODUCTIONS (p)—C-28  
 McGUANE STUDIO INC. (p)—C-29  
 MEDIA HOME ENTERTAINMENT INC. (d)—C-29  
 MULTIMEDIA ENTERTAINMENT (p & d)—C-30  
 NBC ENTERPRISES INC. (p & d)—C-31  
 NORTHWESTERN INC. (p)—C-31  
 ORBIS COMMUNICATIONS INC. (d)—C-32  
 TOM PARKER MOTION PICTURE DISTRIBUTION & PRODUCTION (d)—C-32  
 PEARSON INTERNATIONAL INC. (d)—C-33  
 PETERS PRODUCTIONS (p & d)—C-33  
 PICTURE MUSIC INTERNATIONAL (p & d)—C-33  
 PRODUCER SERVICES GROUP INC. (d)—C-33  
 RICHARD H. ROFFMAN ASSOCIATES (p)—C-34  
 GLENN ROLAND FILMS (p & d)—C-34  
 SATCORP/CAMPUS NETWORK INC. (p & d)—C-35  
 SCANLINE VIDEO (p)—C-35  
 RAYMOND SCOTT ENTERPRISES (p)—C-35  
 SHIELD PRODUCTIONS INC. (p)—C-35  
**SILVERBACH-LAZARUS GROUP** (p & d)—C-35  
 62nd STREET PRODUCTIONS (p)—C-35  
 SJOCOM INC. (p & d)—C-36  
 SKAGGS TELECOMMUNICATIONS SERVICES (p)—C-36  
 RICK SPALLA VIDEO PRODUCTIONS (p & d)—C-36  
 SUNBURY MUSIC CANADA LTD. (CAPAC), DUNBAR MUSIC CANADA LTD. (PRO) (p & d)—C-36  
**TAPE-FILM INDUSTRIES** (d)—C-37  
 TELEVISION INTERAMERICANA S.A. (d)—C-37  
 TELEVISION INTERAMERICANA S.A. (d)—C-66  
 TELEVISION SYNDICATIONS (p & d)—C-37  
 TUESDAY PRODUCTIONS (p)—C-38  
 VALENTINO MUSIC LIBRARY (p & d)—C-39  
 VIDEOWORKS (p & d)—C-40  
 VISUAL PRODUCTIONS '80 LTD. (p & d)—C-40  
 WESTON WOODS STUDIOS INC. (p)—C-41  
 WOLD COMMUNICATIONS INC. (d)—C-67

**0610-0400****—newsreels**

ABN/ASSOCIATED BROADCAST NEWS NETWORK (p & d)—C-43  
 ADS AUDIO VISUAL PRODUCTIONS INC. (p & d)—C-13  
 JOHN E. ALLEN INC. (d)—C-14  
 CABLE FILMS & CABLE VIDEO (d)—C-16  
 CATALYST PRODUCTION SERVICES (p)—C-17  
 CINEMA SERVICES INC. (d)—C-18  
 CTV TELEVISION NETWORK (d)—C-19  
 CYCLE SAT (p & d)—C-20  
 EYE CONTACT INC. (p & d)—C-22  
 FILMLIFE INC. (p & d)—C-22  
 FOX/LORBER ASSOCIATES (d)—C-23  
 GANNETT PRODUCTION SERVICES/KUSA-TV (d)—C-23  
 GLOBAL VIDEO COMMUNICATIONS CORP. (p)—C-23  
 JEFF GOLD PRODUCTIONS INC. (p)—C-24  
 GRAY-SCHWARTZ ENTERPRISES INC. (d)—C-24  
 WALTER J. KLEIN CO. LTD. (p)—C-27  
 GENE LESTER PRODUCTIONS (d)—C-27  
 LIONHEART TELEVISION INTERNATIONAL (d)—C-28  
 MARATHON INTERNATIONAL PRODUCTIONS (p)—C-28  
 NAVY BROADCASTING SERVICE/NEWS THIS WEEK (p)—C-31  
 NAVY OFFICES OF INFORMATION (OI-30) (d)—C-31  
 NBC ENTERPRISES INC. (p & d)—C-31  
 ROCK SOLID PRODUCTIONS (p)—C-34  
 RICK SPALLA VIDEO PRODUCTIONS (p & d)—C-36  
 STERLING PRODUCTIONS LTD. (p)—C-36  
**TAPE-FILM INDUSTRIES** (d)—C-37  
 WEST GLEN COMMUNICATIONS (p & d)—C-41  
 WOLD COMMUNICATIONS INC. (d)—C-67

**0610-0420****—open-end film commercials (made for TV)**

ABN/ASSOCIATED BROADCAST NEWS NETWORK (p & d)—C-43  
 ACADEMY FILM PRODUCTIONS INC. (p)—C-13  
 ADS AUDIO VISUAL PRODUCTIONS INC. (p & d)—C-13  
 ADVERTISERS BROADCASTING CO. (p)—C-13  
 ANIMART FX (p & d)—C-14  
 ASN TELEVISION NETWORK (p)—C-14  
 ATLANTIC COMMUNICATIONS GROUP (p & d)—C-56  
 ATLANTIC COMMUNICATIONS GROUP (p & d)—C-14  
 BAJUS-JONES FILM CORP. (p)—C-15  
 BANDELIER INC. (p & d)—C-15  
 BERT ELLIOTT SOUND INC. (p)—C-21  
 BONNEVILLE MEDIA COMMUNICATIONS (p & d)—C-16  
 BRAVERMAN PRODUCTIONS INC. (p)—C-16  
 BUZZCO ASSOCIATES INC. (p)—C-16  
 CATALYST PRODUCTION SERVICES (p)—C-17  
 CATZEL, THOMAS & ASSOCIATES (p)—C-17  
 CHRISTIAN TELEVISION NETWORK (p & d)—C-17  
 CINEGRAFF INC. (p & d)—C-18  
 COAST SPECIAL EFFECTS (p)—C-18  
 CROWN INTERNATIONAL PAY TV INC. (d)—C-19  
 CTV TELEVISION NETWORK (d)—C-19  
 MICHAEL DUNN PRODUCTIONS (p)—C-21  
 FILMACK STUDIOS (p)—C-22  
 FORMAN PRODUCTIONS INC. (p)—C-23  
 GANNETT PRODUCTION SERVICES/KUSA-TV (d)—C-23  
 FRANK GARI PRODUCTIONS INC. (p)—C-23  
 JEFF GOLD PRODUCTIONS INC. (p)—C-24  
 INTERFACE PRODUCTIONS INC. (p & d)—C-26  
 K & H PRODUCTIONS INC. (p)—C-26  
 KAMEN AUDIO PRODUCTIONS INC. (p)—C-27  
 KINETIC DESIGN SYSTEMS LTD. (p)—C-27  
 LeSEA BROADCASTING NETWORK (p)—C-27  
 LOEBEL PRODUCTIONS (p)—C-28  
 MADISON INTERNATIONAL GROUP INC. (p)—C-28  
 MAYSLES FILMS INC. (p)—C-29  
 McGUANE STUDIO INC. (p)—C-29  
 MINCEY PRODUCTIONS (p)—C-30  
 NEW VISIONS INC. (p & d)—C-31  
 PANTOMIME PICTURES INC. (p)—C-32  
 PLAYERS APC INC. (d)—C-33  
 ROCK SOLID PRODUCTIONS (p)—C-34  
 GLENN ROLAND FILMS (p & d)—C-34  
 SATCORP/CAMPUS NETWORK INC. (p & d)—C-35  
 62nd STREET PRODUCTIONS (p)—C-35  
 SKAGGS TELECOMMUNICATIONS SERVICES (p)—C-36  
 RICK SPALLA VIDEO PRODUCTIONS (p & d)—C-36  
 TANNEBRINGROSE ASSOC. INC. (p)—C-37  
**TAPE-FILM INDUSTRIES** (d)—C-37  
 TECHNSONIC STUDIOS INC. (p)—C-37  
 TRANSATLANTIC VIDEO (p)—C-38  
 VIDEO WEST (p)—C-40  
 VISUAL PRODUCTIONS '80 LTD. (p & d)—C-40  
 WESTERN VIDEO SYSTEMS (p)—C-41  
 WOLD COMMUNICATIONS INC. (d)—C-67

## SERVICES—0600

### 0610-0440

#### —pay cable

ABN/ASSOCIATED BROADCAST NEWS NETWORK (p & d)—C-43  
ACAMA FILMS (d)—C-13  
ALAN ENTERPRISES INC. (d)—C-13  
JOHN E. ALLEN INC. (d)—C-14  
ANTENNA TECHNOLOGY CORP. (p)—C-71  
ASN TELEVISION NETWORK (p & d)—C-14  
ATLANTIC ENTERTAINMENT GROUP (p & d)—C-14  
BEST FILM & VIDEO CORP. (p & d)—C-15  
BLTV (p)—C-16  
BRAVERMAN PRODUCTIONS INC. (p)—C-16  
CABLE FILMS & CABLE VIDEO (d)—C-16  
CATZEL, THOMAS & ASSOCIATES (p)—C-17  
CBC ENTERPRISES (d)—C-17  
CINEMA SERVICES INC. (d)—C-18  
DICK CLARK CO. INC. (p)—C-18  
COE FILM ASSOCIATES INC. (d)—C-18  
COMMUNICATIONS RESOURCES L.P. (p & d)—C-19  
COMSAT VIDEO ENTERPRISES (d)—C-58  
CORAL INTERNATIONAL TV (d)—C-19  
CORI FILMS INTERNATIONAL (d)—C-19  
CREATIVE PROGRAMMING INC. (p)—C-19  
CTV TELEVISION NETWORK (d)—C-19  
DAP TV ASSOCIATES (p)—C-20  
EXCEL TELEMEDIA INTERNATIONAL CORP. (p & d)—C-21  
FILMS AROUND THE WORLD INC. (d)—C-22  
FORMAN PRODUCTIONS INC. (p)—C-23  
FOUR STAR INTERNATIONAL INC. (d)—C-23  
FOX/LORBER ASSOCIATES (d)—C-23  
FREMANTLE INTERNATIONAL INC. (d)—C-23  
FRIES DISTRIBUTION CO. (p & d)—C-23  
GANNETT PRODUCTION SERVICES/KUSATV (d)—C-23  
JEFF GOLD PRODUCTIONS INC. (p)—C-24  
THE SAMUEL GOLDWYN TELEVISION CO. (d)—C-24  
GOULD ENTERTAINMENT CORP. (d)—C-24  
GRANADA TELEVISION INTERNATIONAL LTD. (d)—C-24  
THE ART GREENFIELD CO. (d)—C-24  
THOMAS HORTON ASSOCIATES (d)—C-25  
INTERCONTINENTAL RELEASING CORP. (p)—C-26  
INTERNATIONAL TELE-FILM ENTERPRISES LTD. (d)—C-26  
JRD PRODUCTIONS (p & d)—C-26  
KAMEN AUDIO PRODUCTIONS INC. (p)—C-27  
M. A. KEMPNER INC. (d)—C-27  
MAJOR LEAGUE BASEBALL PRODUCTIONS (p)—C-28  
McGUANE STUDIO INC. (p)—C-29  
MEDIACAST TELEVISION ENTERTAINMENT (p)—C-29  
MULLER MEDIA INC. (d)—C-30  
NBC ENTERPRISES INC. (p & d)—C-31  
NEW CENTURY TELECOMMUNICATIONS (d)—C-31  
NEW VISIONS INC. (p & d)—C-31  
NFL FILMS INC. (p)—C-31  
NOVA COMMUNICATIONS (p)—C-31  
PANTOMIME PICTURES INC. (p)—C-32  
TOM PARKER MOTION PICTURE DISTRIBUTION & PRODUCTION (d)—C-32  
PEARSON INTERNATIONAL INC. (d)—C-33  
PHOENIX/BFA FILMS & VIDEO INC (d)—C-33  
PLAYERS APC INC. (d)—C-33  
PRODUCER SERVICES GROUP INC. (d)—C-33  
ROCK SOLID PRODUCTIONS (p)—C-34  
GLENN ROLAND FILMS (p & d)—C-34  
SCANLINE VIDEO (p)—C-35  
SCHIFF-JONES LTD. (p & d)—C-35  
**SILVERBACH-LAZARUS GROUP** (p & d)—C-35  
SIMCOM INTERNATIONAL (p & d)—C-35  
RICK SPALLA VIDEO PRODUCTIONS (p & d)—C-36  
STERLING PRODUCTIONS LTD. (p)—C-36  
D. L. TAFFNER LTD. (d)—C-37  
**TAPE-FILM INDUSTRIES** (d)—C-37  
THE TELEVISION DISTRIBUTION CO. INC. (p & d)—C-37

TELEVISION INTERAMERICANA S.A. (d)—C-37  
TELEVISION INTERAMERICANA S.A. (d)—C-66  
TRANSATLANTIC VIDEO (p)—C-38  
**TWENTIETH CENTURY-FOX TELEVISION** (p & d)—C-38  
TWENTY-FIRST CENTURY DISTRIBUTION (d)—C-39  
UNIFILM INTERNATIONAL CO. (d)—C-39  
UPA PRODUCTIONS OF AMERICA (d)—C-39  
VEGA ASSOCIATES INC. (p)—C-66  
**VIACOM INTERNATIONAL INC.** (p & d)—C-39  
VIDEO PRODUCTION SERVICES (d)—C-40  
VIDEO WEST (p)—C-40  
VIDEOWORKS (p & d)—C-40  
WARNER BROS. TELEVISION DISTRIBUTION (p & d)—C-40  
WEISS GLOBAL ENTERPRISES (p & d)—C-41  
WESTERN VIDEO SYSTEMS (p)—C-41  
WOLD COMMUNICATIONS INC. (d)—C-67  
**WORLDVISION ENTERPRISES INC.** (d)—C-43  
WORLDWIDE ENTERTAINMENT CORP. (p & d)—C-43  
WTTW CHANNEL 11/ENTERPRISES GROUP (p & d)—C-43  
WW ENTERTAINMENT (p & d)—C-43

### 0610-0460

#### —radio, syndicated

ABN/ASSOCIATED BROADCAST NEWS NETWORK (p & d)—C-43  
ADS AUDIO VISUAL PRODUCTIONS INC. (p & d)—C-13  
THE AMERICAN JEWISH COMMITTEE (p & d)—C-14  
ASSOCIATED PRESS (p & d)—C-44  
AUDIO-TV FEATURES INC. (p & d)—C-15  
BERT ELLIOTT SOUND INC. (p)—C-21  
BONNEVILLE MEDIA COMMUNICATIONS (p & d)—C-16  
BROADCAST NEWS LTD. (p & d)—C-44  
CATZEL, THOMAS & ASSOCIATES (p)—C-17  
THE CHRISTOPHERS INC. (p & d)—C-17  
CHURCH FEDERATION OF GREATER INDIANAPOLIS INC. (d)—C-17  
DICK CLARK CO. INC. (p)—C-18  
CTV TELEVISION NETWORK (d)—C-19  
DAP TV ASSOCIATES (p)—C-20  
DAY OF DISCOVERY (p & d)—C-20  
INTERFACE PRODUCTIONS INC. (p & d)—C-26  
JRD PRODUCTIONS (p & d)—C-26  
LBS COMMUNICATIONS (p & d)—C-27  
MADISON INTERNATIONAL GROUP INC. (p)—C-28  
MAJOR LEAGUE BASEBALL PRODUCTIONS (p)—C-28  
MIGHTY MINUTE PROGRAMS (p & d)—C-30  
NAVY OFFICES OF INFORMATION (OI-30) (d)—C-31  
NBC ENTERPRISES INC. (p & d)—C-31  
PETERS PRODUCTIONS (p & d)—C-33  
PHOENIX/BFA FILMS & VIDEO INC (d)—C-33  
GLENN ROLAND FILMS (p & d)—C-34  
SACRED HEART PROGRAM INC. (p & d)—C-35  
SHIELD PRODUCTIONS INC. (p)—C-35  
**TAPE-FILM INDUSTRIES** (d)—C-37  
TECHNISONIC STUDIOS INC. (p)—C-37  
TRACO ADVERTISING INC. (d)—C-38  
TRAV (Television, Radio & Audio-Visuals) (p)—C-38  
TUESDAY PRODUCTIONS (p)—C-38  
TV SPORTS SCENE INC. (p & d)—C-38  
UNITED PRESS INTERNATIONAL (d)—C-44  
U.S. CHAMBER OF COMMERCE (p & d)—C-39  
WOLD COMMUNICATIONS INC. (d)—C-67

### 0610-0480

#### —religious

ADS AUDIO VISUAL PRODUCTIONS INC. (p & d)—C-13

JOHN E. ALLEN INC. (d)—C-14  
ASN TELEVISION NETWORK (p)—C-14  
ATLANTIC COMMUNICATIONS GROUP (p)—C-14  
BAUMAN BIBLE TELECASTS (p & d)—C-15  
BONNEVILLE MEDIA COMMUNICATIONS (p & d)—C-16  
CATHEDRAL FILMS (p & d)—C-17  
CATZEL, THOMAS & ASSOCIATES (p)—C-17  
CHRISTIAN TELEVISION NETWORK (p & d)—C-17  
THE CHRISTOPHERS INC. (p & d)—C-17  
CHURCH FEDERATION OF GREATER INDIANAPOLIS INC. (d)—C-17  
CHURCH OF THE NAZARENE (p & d)—C-17  
CINEMA SERVICES INC. (d)—C-18  
THOMAS CRAVEN FILM CORP. (p)—C-19  
WILLIAM KENNETH CUMMING & ASSOCIATES (p)—C-59  
DAP TV ASSOCIATES (p)—C-20  
DAY OF DISCOVERY (p & d)—C-20  
FAMILY FILMS (p & d)—C-22  
FAMILY THEATER INC. (p & d)—C-22  
FIELD VIDEOFAX (p)—C-22  
FILMS AFIELD (p & d)—C-22  
FILMS OF INDIA (d)—C-22  
JEFF GOLD PRODUCTIONS INC. (p)—C-24  
THE ART GREENFIELD CO. (d)—C-24  
INTERFACE PRODUCTIONS INC. (p & d)—C-26  
INTERNATIONAL TELE-FILM ENTERPRISES LTD. (d)—C-26  
JRD PRODUCTIONS (p & d)—C-26  
WALTER J. KLEIN CO. LTD. (p)—C-27  
LeSEA BROADCASTING NETWORK (p)—C-27  
L.I. TV-NEWS (d)—C-44  
MADISON PACIFIC INC. (p)—C-28  
MENNONITE MEDIA SERVICES (p & d)—C-29  
MODE 2 PRODUCTIONS INC. (p)—C-30  
NBC ENTERPRISES INC. (p & d)—C-31  
NBC INTERNATIONAL LTD. (d)—C-31  
NOVA COMMUNICATIONS (p)—C-31  
PANTOMIME PICTURES INC. (p)—C-32  
PAULIST PRODUCTIONS (p & d)—C-32  
PEARSON INTERNATIONAL INC. (d)—C-33  
PRESBYTERIAN CHURCH (USA) (p & d)—C-33  
RICHARD H. ROFFMAN ASSOCIATES (p)—C-34  
SACRED HEART PROGRAM INC. (p & d)—C-35  
ROBERT SCHULLER MINISTRIES (p)—C-35  
SCOTT COMMUNICATIONS INC. (p)—C-35  
SPIRITUAL WORLD NETWORK (p & d)—C-36  
STERLING PRODUCTIONS LTD. (p)—C-36  
TECHNISONIC STUDIOS INC. (p)—C-37  
TELE-MISSIONS INTERNATIONAL INC. (p & d)—C-37  
TELEVISION INTERAMERICANA S.A. (d)—C-37  
TELEVISION INTERAMERICANA S.A. (d)—C-66  
TEMPO ENTERPRISES INC. (d)—C-37  
TRACO ADVERTISING INC. (d)—C-38  
TRAV (Television, Radio & Audio-Visuals) (p)—C-38  
TV SPORTS SCENE INC. (d)—C-38  
UNUSUAL FILMS (p & d)—C-39  
WEISS GLOBAL ENTERPRISES (p & d)—C-41  
WESTERN VIDEO SYSTEMS (p)—C-41  
WOLD COMMUNICATIONS INC. (d)—C-67  
**WORLDVISION ENTERPRISES INC.** (d)—C-43

### 0610-0500

#### —slide film commercials

ABN/ASSOCIATED BROADCAST NEWS NETWORK (p & d)—C-43  
ADS AUDIO VISUAL PRODUCTIONS INC. (p & d)—C-13  
JOHN E. ALLEN INC. (d)—C-14  
ATLANTIC COMMUNICATIONS GROUP (p & d)—C-56  
BLTV (p)—C-16  
CATZEL, THOMAS & ASSOCIATES (p)—C-17  
CINECRAFT INC. (p & d)—C-18

CINEMA SERVICES INC. (d)—C-18  
CTV TELEVISION NETWORK (d)—C-19  
CAL DUNN STUDIOS INC. (p)—C-21  
EYE CONTACT INC. (p)—C-22  
FILMACK STUDIOS (p)—C-22  
FILMS FOR EDUCATORS/FILMS FOR TELEVISION (p & d)—C-22  
MINCEY PRODUCTIONS (p)—C-30  
NORTHWESTERN INC. (p)—C-31  
PLAYERS APC INC. (d)—C-33  
GLENN ROLAND FILMS (p & d)—C-34  
SKAGGS TELECOMMUNICATIONS SERVICES (p)—C-36  
HACK SWAIN PRODUCTIONS INC. (p)—C-36  
**TAPE-FILM INDUSTRIES** (d)—C-37  
TECHNISONIC STUDIOS INC. (p)—C-37  
WINDSOR TOTAL VIDEO INC. (p)—C-41  
WOLD COMMUNICATIONS INC. (d)—C-67

### 0610-0520

#### —slides & balloons (telops)

ABN/ASSOCIATED BROADCAST NEWS NETWORK (p & d)—C-43  
ADS AUDIO VISUAL PRODUCTIONS INC. (p & d)—C-13  
JOHN E. ALLEN INC. (d)—C-14  
ANIFORMS INC. (p)—C-14  
CATZEL, THOMAS & ASSOCIATES (p)—C-17  
CINECRAFT INC. (p & d)—C-18  
CINEMA SERVICES INC. (d)—C-18  
CTV TELEVISION NETWORK (d)—C-19  
FILMACK STUDIOS (p)—C-22  
FILMS FOR EDUCATORS/FILMS FOR TELEVISION (p & d)—C-22  
JMP VIDEOCONFERENCE GROUP (p)—C-26  
NAVY OFFICES OF INFORMATION (OI-30) (d)—C-31  
**TAPE-FILM INDUSTRIES** (d)—C-37  
WOLD COMMUNICATIONS INC. (d)—C-67

### 0610-0540

#### —stand-alone pay

BRAVERMAN PRODUCTIONS INC. (p)—C-16  
CABLE FILMS & CABLE VIDEO (d)—C-16  
CATZEL, THOMAS & ASSOCIATES (p)—C-17  
COE FILM ASSOCIATES INC. (d)—C-18  
COMSAT VIDEO ENTERPRISES (d)—C-58  
EXCEL TELEMEDIA INTERNATIONAL CORP. (d)—C-21  
FOX/LORBER ASSOCIATES (d)—C-23  
INTERFACE PRODUCTIONS INC. (p & d)—C-26  
LBS COMMUNICATIONS (p & d)—C-27  
MEDIACAST TELEVISION ENTERTAINMENT (p)—C-29  
NEW CENTURY TELECOMMUNICATIONS (d)—C-31  
TOM PARKER MOTION PICTURE DISTRIBUTION & PRODUCTION (d)—C-32  
PEARSON INTERNATIONAL INC. (d)—C-33  
PRODUCER SERVICES GROUP INC. (d)—C-33  
GLENN ROLAND FILMS (p & d)—C-34  
**VIACOM INTERNATIONAL INC.** (p & d)—C-39  
WOLD COMMUNICATIONS INC. (p)—C-67

### 0610-0560

#### —TV film/tape series

ABN/ASSOCIATED BROADCAST NEWS NETWORK (p & d)—C-43  
ACAMA FILMS (d)—C-13  
ADS AUDIO VISUAL PRODUCTIONS INC. (p & d)—C-13  
ALAN ENTERPRISES INC. (d)—C-13  
JOHN E. ALLEN INC. (d)—C-14  
ASN TELEVISION NETWORK (p)—C-14  
ATKINSON FILM-ARTS LTD. (p)—C-14  
ATLANTIC COMMUNICATIONS GROUP (p & d)—C-56  
ATLANTIC COMMUNICATIONS GROUP (p & d)—C-14

- ATLANTIC ENTERTAINMENT GROUP (p & d)—C-14  
 JEROME BALSAM FILMS INC. (d)—C-15  
 BANDELIER INC. (p & d)—C-15  
 ROBERT BARON & ASSOCIATES (p)—C-15  
 BEST FILM & VIDEO CORP. (p & d)—C-15  
 BIJOU PRODUCTIONS (p & d)—C-16  
 BLTV (p)—C-16  
 BRAVERMAN PRODUCTIONS INC. (p)—C-16  
 CATALYST PRODUCTION SERVICES (p)—C-17  
 CATZEL, THOMAS & ASSOCIATES (p)—C-17  
 CB COMMUNICATION INC. (d)—C-58  
 C. B. DISTRIBUTION (d)—C-17  
 CBC ENTERPRISES (d)—C-17  
 THE CHRISTOPHERS INC. (p & d)—C-17  
 CHURCH FEDERATION OF GREATER INDIANAPOLIS INC. (d)—C-17  
 CHURCH OF THE NAZARENE (p & d)—C-17  
 CINEMA SERVICES INC. (d)—C-18  
 DICK CLARK CO. INC. (p)—C-18  
 COE FILM ASSOCIATES INC. (d)—C-18  
 COE FILM ASSOCIATES INC. (d)—C-18  
 COLLEGE BOWL CO. INC. (p)—C-18  
 COLUMBIA PICTURES INTERNATIONAL CORP. (p & d)—C-18  
 COMMUNICATIONS RESOURCES L.P. (p & d)—C-19  
 CORAL INTERNATIONAL TV (d)—C-19  
 CREATIVE PROGRAMMING INC. (p)—C-19  
 CTV TELEVISION NETWORK (d)—C-19  
 DAP TV ASSOCIATES (p)—C-20  
 WALT DISNEY PICTURES (p & d)—C-20  
 DON FEDDERSON PRODUCTIONS (p)—C-22  
 ENTERTAINMENT PROGRAMMING SERVICES LTD. (d)—C-21  
 EXCEL TELEMEDIA INTERNATIONAL CORP. (d)—C-21  
 EYE CONTACT INC. (p)—C-22  
 FILMACK STUDIOS (p)—C-22  
 FILMS AROUND THE WORLD INC. (d)—C-22  
 FILMS FOR EDUCATORS/FILMS FOR TELEVISION (p & d)—C-22  
 FILMS INC. (div. of Public Media Inc.) (d)—C-22  
 FOX/LORBER ASSOCIATES (d)—C-23  
 FREMANTLE INTERNATIONAL INC. (d)—C-23  
 FRIES DISTRIBUTION CO. (p & d)—C-23  
 FUNNYWORLD PRODUCTIONS INC. (p & d)—C-23  
 GAYNES PRODUCTIONS LTD. (p)—C-23  
 GLOBAL VIDEO COMMUNICATIONS CORP. (p)—C-23  
 JEFF GOLD PRODUCTIONS INC. (p)—C-24  
 GOULD ENTERTAINMENT CORP. (d)—C-24  
 GRANADA TELEVISION INTERNATIONAL LTD. (d)—C-24  
 GRAY-SCHWARTZ ENTERPRISES INC. (d)—C-24  
 THE ART GREENFIELD CO. (d)—C-24  
 GROUP W PRODUCTIONS (p & d)—C-24  
 GUTMAN & GUTMAN INC. (d)—C-25  
 LARRY HARMON PICTURES CORP. (p & d)—C-25  
 HARMONY GOLD USA INC. (p & d)—C-25  
 INTERNATIONAL TELE-FILM ENTERPRISES LTD. (d)—C-26  
 INTERNATIONAL TREASURES (d)—C-26  
 ITC ENTERTAINMENT (d)—C-26  
 J.E.D. PRODUCTIONS CORP. (p & d)—C-26  
 GORDON JONES PROGRAMMING (d)—C-26  
 JRD PRODUCTIONS (p & d)—C-26  
 WALTER J. KLEIN CO. LTD. (p)—C-27  
 THE LATHAM FOUNDATION (p & d)—C-27  
 LIONHEART TELEVISION INTERNATIONAL (d)—C-28  
 LONDON TELEVISION SERVICE (p & d)—C-28  
 MADISON INTERNATIONAL GROUP INC. (p)—C-28  
 MAJOR LEAGUE BASEBALL PRODUCTIONS (p)—C-28  
 MARATHON INTERNATIONAL PRODUCTIONS (p & d)—C-28  
 MCA TV INTERNATIONAL (d)—C-29  
 MCGUANE STUDIO INC. (p)—C-29  
 MG/PERIN INC. (d)—C-30  
 MIGHTY MINUTE PROGRAMS (p & d)—C-30  
 MOFFITT-LEE PRODUCTIONS (p)—C-30  
 MULLER MEDIA INC. (p & d)—C-30  
 MULTIMEDIA ENTERTAINMENT (p & d)—C-30  
 NBC ENTERPRISES INC. (p & d)—C-31  
 NBC INTERNATIONAL LTD. (d)—C-31  
 NEW VISIONS INC. (p & d)—C-31  
 NFL FILMS INC. (p & d)—C-31  
 NOVA COMMUNICATIONS (p)—C-31  
 OLYMPUS TELEVISION INC. (d)—C-32  
 JIM OWENS & ASSOCIATES INC. (p & d)—C-32  
 PANTOMIME PICTURES INC. (p)—C-32  
 PEARSON INTERNATIONAL INC. (d)—C-33  
 PLAYERS APC INC. (d)—C-33  
 PRODUCER SERVICES GROUP INC. (d)—C-33  
 QUARTET INTERNATIONAL INC. (p & d)—C-34  
 RICHSHER PRODUCTIONS LTD. (p)—C-34  
 RKO PICTURES (p & d)—C-34  
 DAN ROBINSON BROADCASTING (d)—C-34  
 ROCK SOLID PRODUCTIONS (p)—C-34  
 GLENN ROLAND FILMS (p & d)—C-34  
 SACRED HEART PROGRAM INC. (p & d)—C-35  
 SATCORP/CAMPUS NETWORK INC. (p & d)—C-35  
 SEVEN NETWORK AUSTRALIA INC. (d)—C-35  
 SFM MEDIA CORP. (d)—C-35  
 JOSEPH SIEGMAN INC. (p)—C-35  
**SILVERBACH-LAZARUS GROUP** (p & d)—C-35  
 SKAGGS TELECOMMUNICATIONS SERVICES (p)—C-36  
 RICK SPALLA VIDEO PRODUCTIONS (p & d)—C-36  
 HAL STEIN'S COMPASS PRODUCTIONS (p)—C-36  
 STERLING PRODUCTIONS LTD. (p)—C-36  
 MARTHA STUART COMMUNICATIONS INC. (p & d)—C-36  
 D. L. TAFFNER LTD. (p & d)—C-37  
**TAPE-FILM INDUSTRIES** (d)—C-37  
 TELE-MISSIONS INTERNATIONAL INC. (p & d)—C-37  
 THE TELEVISION DISTRIBUTION CO. INC. (p & d)—C-37  
 TELEVISION LATINA INC. (d)—C-37  
 TRANSATLANTIC VIDEO (p)—C-38  
 TRAV (Television, Radio & Audio-Visuals) (p)—C-38  
 TV SPORTS SCENE INC. (p & d)—C-38  
**TWENTIETH CENTURY-FOX TELEVISION** (p & d)—C-38  
 UNIVERSAL TELEVISION (p)—C-39  
 UNUSUAL FILMS (p & d)—C-39  
 UPA PRODUCTIONS OF AMERICA (d)—C-39  
**VIACOM INTERNATIONAL INC.** (d)—C-39  
 VIDEO WEST (p)—C-40  
 VIDEOWORKS (p & d)—C-40  
 VISUAL PRODUCTIONS '80 LTD. (p & d)—C-40  
 WARNER BROS. TELEVISION DISTRIBUTION (p & d)—C-40  
 WCN PRODUCTIONS (p & d)—C-41  
 WEISS GLOBAL ENTERPRISES (p & d)—C-41  
 WESTERN VIDEO SYSTEMS (p)—C-41  
 WESTON WOODS STUDIOS INC. (p)—C-41  
 WINDSOR TOTAL VIDEO INC. (p)—C-41  
 WOLD COMMUNICATIONS INC. (p)—C-67  
**WORLDVISION ENTERPRISES INC.** (d)—C-43  
 WTTW CHANNEL 11/ENTERPRISES GROUP (p & d)—C-43  
 WW ENTERTAINMENT (p & d)—C-43  
 Y&R PROGRAM SERVICES (p & d)—C-43  
 Z-AXIS (p & d)—C-43
- 0610-0580**  
 —theatrical shorts  
 ADS AUDIO VISUAL PRODUCTIONS INC. (p & d)—C-13  
 JOHN E. ALLEN INC. (d)—C-14  
 BUZZCO ASSOCIATES INC. (p)—C-16  
 CABLE FILMS & CABLE VIDEO (d)—C-16  
 CATZEL, THOMAS & ASSOCIATES (p)—C-17  
 CINEMA SERVICES INC. (d)—C-18  
 COAST SPECIAL EFFECTS (p)—C-18  
 COE FILM ASSOCIATES INC. (d)—C-18  
 THOMAS CRAVEN FILM CORP. (p)—C-19  
 CREATIVE PROGRAMMING INC. (p)—C-19  
 CTV TELEVISION NETWORK (d)—C-19  
 D & R ANIMATION (p)—C-20  
 DAP TV ASSOCIATES (p)—C-20  
 ENTERTAINMENT PROGRAMMING SERVICES LTD. (d)—C-21  
 FILMACK STUDIOS (p)—C-22  
 FILMS FOR EDUCATORS/FILMS FOR TELEVISION (p & d)—C-22  
 FILMS OF INDIA (d)—C-22  
 FOX/LORBER ASSOCIATES (d)—C-23  
 FREMANTLE INTERNATIONAL INC. (d)—C-23  
 GANNETT PRODUCTION SERVICES/KUSA-TV (d)—C-23  
 GLOBAL VIDEO COMMUNICATIONS CORP. (p)—C-23  
 JEFF GOLD PRODUCTIONS INC. (p)—C-24  
 THOMAS HORTON ASSOCIATES (d)—C-25  
 INTERNATIONAL TELE-FILM ENTERPRISES LTD. (d)—C-26  
 INTERNATIONAL TREASURES (d)—C-26  
 GENE LESTER PRODUCTIONS (d)—C-27  
 LONDON TELEVISION SERVICE (p & d)—C-28  
 MADISON INTERNATIONAL GROUP INC. (p)—C-28  
 MARATHON INTERNATIONAL PRODUCTIONS (p)—C-28  
 MCGUANE STUDIO INC. (p)—C-29  
 MEDIA HOME ENTERTAINMENT INC. (d)—C-29  
 MSS (MODERN SATELLITE SERVICES) (d)—C-30  
 NEW VISIONS INC. (p & d)—C-31  
 PANTOMIME PICTURES INC. (p)—C-32  
 PLAYERS APC INC. (d)—C-33  
 PUNCH FILMS INC. (p)—C-33  
 PYRAMID FILMS CORP. (p & d)—C-33  
 QUARTET INTERNATIONAL INC. (p & d)—C-34  
 ROCK SOLID PRODUCTIONS (p)—C-34  
 GLENN ROLAND FILMS (p & d)—C-34  
 ROYCE HART COMMUNICATIONS (p)—C-65  
 SAGE ENTERTAINMENT ENTERPRISES CORP. (p & d)—C-35  
 TV SPORTS SCENE INC. (p & d)—C-38  
 UCVideo (d)—C-39  
 UNUSUAL FILMS (p & d)—C-39  
 UPA PRODUCTIONS OF AMERICA (p & d)—C-39  
 VIDEOWORKS (p & d)—C-40  
 WEISS GLOBAL ENTERPRISES (p & d)—C-41  
 WOLD COMMUNICATIONS INC. (p)—C-67
- 0610-0600**  
**Publications**  
 BMC COMMUNICATIONS (p)—C-57  
 CB COMMUNICATION INC. (d)—C-58  
 THE CHRISTOPHERS INC. (p & d)—C-17  
 COMMUNICATIONS RESOURCES L.P. (p)—C-19  
 CTV TELEVISION NETWORK (d)—C-19  
 WILLIAM KENNETH CUMMING & ASSOCIATES (p)—C-59  
 DAY OF DISCOVERY (p & d)—C-20  
 FAMILY FILMS (p)—C-22  
 FAMILY THEATER INC. (p & d)—C-22  
 GLOBAL VIDEO COMMUNICATIONS CORP. (p)—C-23  
 GOODWAY MARKETING INC. (p & d)—C-61  
 M. A. KEMPNER INC. (d)—C-27  
 MAJOR LEAGUE BASEBALL PRODUCTIONS (p)—C-28  
 EDDY MANSON PRODUCTIONS INC./MARGERY MUSIC INC. (p & d)—C-28  
 MICROWAVE FILTER CO. INC. (p & d)—C-92  
 NAVY OFFICES OF INFORMATION (OI-30) (d)—C-31  
 PARROT COMMUNICATIONS INC. (p)—C-32  
 RICHARD H. ROFFMAN ASSOCIATES (p)—C-34  
 TELESTRATEGIES (p & d)—C-66  
 TVSM INC. (p & d)—C-66  
 UCVideo (p & d)—C-39
- VIDEO DESIGN PRO (p)—C-108  
 WNET/THIRTEEN (Educational Bcstg. Corp.) (p)—C-41
- 0610-0620**  
**Recording, Audio**  
 ABN/ASSOCIATED BROADCAST NEWS NETWORK (p & d)—C-43  
 ADS AUDIO VISUAL PRODUCTIONS INC. (p & d)—C-13  
 AILES COMMUNICATIONS INC. (p)—C-13  
 ASN TELEVISION NETWORK (p)—C-14  
 ATLANTIC COMMUNICATIONS GROUP (p)—C-14  
 AUDIO-TV FEATURES INC. (p)—C-15  
 BAJUS-JONES FILM CORP. (p)—C-15  
 BERT ELLIOTT SOUND INC. (p)—C-21  
 BONNEVILLE MEDIA COMMUNICATIONS (p)—C-16  
 BROADCAST AUTOMATION INC. (p & d)—C-74  
 CATZEL, THOMAS & ASSOCIATES (p)—C-17  
 CHURCH OF THE NAZARENE (p & d)—C-17  
 CIANI/MUSICA INC. & C/M STUDIOS (p & d)—C-18  
 CINEMA SERVICES INC. (d)—C-18  
 COMMUNICREATIONS INC. (p)—C-19  
 COMPRO (p)—C-19  
 CORELLI-JACOBS RECORDING INC. (d)—C-19  
 CTV TELEVISION NETWORK (d)—C-19  
 DE WOLFE MUSIC LIBRARY INC. (p & d)—C-20  
 FAMILY FILMS (p)—C-22  
 FRANK GARI PRODUCTIONS INC. (p & d)—C-23  
 FRANK GARI PRODUCTIONS INC. (p & d)—C-60  
 KAMEN AUDIO PRODUCTIONS INC. (d)—C-27  
 KINETIC DESIGN SYSTEMS LTD. (p)—C-27  
 WALTER J. KLEIN CO. LTD. (p)—C-27  
 KLUGE COMMUNICATIONS INC. (p)—C-27  
 EDDY MANSON PRODUCTIONS INC./MARGERY MUSIC INC. (p)—C-28  
 THE MEDIA EXCHANGE INC. (d)—C-29  
 MINCEY PRODUCTIONS (p)—C-30  
 NFL FILMS INC. (p & d)—C-31  
 NORTHWESTERN INC. (p)—C-31  
 PETERS PRODUCTIONS (p & d)—C-33  
 GLENN ROLAND FILMS (p & d)—C-34  
 62nd STREET PRODUCTIONS (p)—C-35  
 SKAGGS TELECOMMUNICATIONS SERVICES (p)—C-36  
 SOLID STATE LOGIC INC. (p)—C-100  
 RICK SPALLA VIDEO PRODUCTIONS (p & d)—C-36  
 HACK SWAIN PRODUCTIONS INC. (p)—C-36  
 TANNERINGROSE ASSOC. INC. (p)—C-37  
 TECHNISONIC STUDIOS INC. (p)—C-37  
 TRANS-AMERICAN VIDEO INC. (p)—C-38  
 TUESDAY PRODUCTIONS (p)—C-38  
 TV SPORTS SCENE INC. (d)—C-38  
 UNIVERSITY OF MICHIGAN MEDIA RESOURCES CENTER (p & d)—C-39  
 VALENTINO MUSIC LIBRARY (p & d)—C-39  
 WESTON WOODS STUDIOS INC. (p & d)—C-41  
 WINDSOR TOTAL VIDEO INC. (p)—C-41
- 0610-0640**  
**Stock Footage**  
 JOHN E. ALLEN INC. (p & d)—C-14  
 ATLANTIC COMMUNICATIONS GROUP (p & d)—C-56  
 BIJOU PRODUCTIONS (p & d)—C-16  
 CINEMA SERVICES INC. (p & d)—C-18  
 COE FILM ASSOCIATES INC. (d)—C-18  
 COMPRO (p)—C-19  
 THOMAS CRAVEN FILM CORP. (p)—C-19  
 CTV TELEVISION NETWORK (d)—C-19  
 CTV TELEVISION NETWORK (d)—C-19  
 DAP TV ASSOCIATES (p)—C-20  
 ENCYCLOPEDIA BRITANNICA EDUCATIONAL CORP. (p & d)—C-21  
 EYE CONTACT INC. (p & d)—C-22

## SERVICES—0600

FILMS AROUND THE WORLD INC. (d)—C-22  
FILMS OF INDIA (d)—C-22  
FREMANTLE INTERNATIONAL INC. (d)—C-23  
THOMAS HORTON ASSOCIATES (p & d)—C-25  
INTERNATIONAL TELE-FILM ENTERPRISES LTD. (d)—C-26  
KINETIC DESIGN SYSTEMS LTD. (p)—C-27  
WALTER J. KLEIN CO. LTD. (p)—C-27  
THE LATHAM FOUNDATION (p & d)—C-27  
LIONHEART TELEVISION INTERNATIONAL (d)—C-28  
MILNER-FENWICK INC. (p & d)—C-30  
NAVY OFFICES OF INFORMATION (01-30) (d)—C-31  
NBC ENTERPRISES INC. (p & d)—C-31  
NEW VISIONS INC. (p & d)—C-31

NFL FILMS INC. (p & d)—C-31  
POINT OF VIEW PRODUCTIONS (p & d)—C-33  
PYRAMID FILMS CORP. (p & d)—C-33  
ROCK SOLID PRODUCTIONS (p)—C-34  
GLENN ROLAND FILMS (p & d)—C-34  
62nd STREET PRODUCTIONS (p)—C-35  
RICK SPALLA VIDEO PRODUCTIONS (p & d)—C-36  
HACK SWAIN PRODUCTIONS INC. (p)—C-36  
TURNER PROGRAM SERVICES (d)—C-38  
WEISS GLOBAL ENTERPRISES (p & d)—C-41  
WORLDWIDE ENTERTAINMENT CORP. (p & d)—C-43  
WORLDWIDE TELEVISION NEWS (d)—C-44

### 0610-0660

#### Teletext

AP NEWSCABLE & AP NEWS PLUS (p)—C-43  
ASSOCIATED PRESS (p & d)—C-44  
STUART N. BROTMAN (p & d)—C-57  
CTV TELEVISION NETWORK (d)—C-19  
PARROT COMMUNICATIONS INC. (p)—C-32  
REUTERS LTD. (p & d)—C-44  
TELETECH COMMUNICATIONS (d)—C-66  
TEMPO ENTERPRISES INC. (d)—C-37  
TEXSCAN CORPORATION (p)—C-104

### 0610-0680

#### Videotext

AP NEWSCABLE & AP NEWS PLUS (p)—C-43  
ASSOCIATED PRESS (p & d)—C-44

STUART N. BROTMAN (p & d)—C-57  
CB COMMUNICATION INC. (d)—C-58  
K-TECH (d)—C-88  
PARROT COMMUNICATIONS INC. (p)—C-32  
REUTERS LTD. (p & d)—C-44  
GLENN ROLAND FILMS (p & d)—C-34  
TELETECH COMMUNICATIONS (d)—C-66  
TEXSCAN CORPORATION (p)—C-104

### 0610-0700

#### Weather Information

AUDICHRON (p)—C-72  
CTV TELEVISION NETWORK (d)—C-19  
TEXSCAN CORPORATION (p)—C-104  
WOLD COMMUNICATIONS INC. (p)—C-67

# 0700—STUDIO EQUIPMENT & SUPPLIES

## 0710 AUDIO EQUIPMENT

### 0710-0020 Amplifiers

THE ABCOM CORP. (d)—C-68  
ADM TECHNOLOGY INC. (m)—C-68  
AUDITRONICS INC. (m)—C-72  
BROADCAST AUDIO CORP. (m)—C-74  
BROADCAST AUTOMATION INC. (d & r)—C-74  
BROADCAST ELECTRONICS INC. (m)—C-74  
BSM BROADCAST SYSTEMS INC. (m)—C-74  
BTS BROADCAST TELEVISION SYSTEMS INC. (m)—C-74  
CENTER VIDEO INDUSTRIAL CO. INC. (d)—C-76  
COMPREHENSIVE VIDEO SUPPLY CORP. (d)—C-77  
COMWEST (d)—C-77  
CROWN INTERNATIONAL INC. (m)—C-78  
VICTOR DUNCAN INC. (d)—C-80  
DYNAIR ELECTRONICS INC. (m)—C-80  
FM SYSTEMS INC. (m & d)—C-82  
FUTURE PRODUCTIONS INC. (m)—C-82  
THE GRASS VALLEY GROUP (m)—C-84  
HARRIS CORP. (Broadcast Division) (m)—C-84  
HOLZBERG INC. (d)—C-84  
IMMAD BROADCAST SERVICES (r)—C-84  
INTERNATIONAL NUCLEAR CORP. (m)—C-86  
INTRASTELLER ELECTRONICS (r)—C-86  
JOHNSON ELECTRONICS INC. (m)—C-87  
**JVC CO. OF AMERICA (m)—C-87**  
LANDY ASSOCIATES INC. (d)—C-88  
LENCO INC. (Electronics Div.) (m)—C-89  
LOGITEK (m)—C-89  
MICRO-TRAK CORP. (m)—C-92  
**MIDWEST COMMUNICATIONS CORP.** (d)—C-92  
MODULATION SCIENCES INC. (m)—C-93  
OMICRON VIDEO (m)—C-95  
PANASONIC INDUSTRIAL CO. (m)—C-95  
PESA AMERICA INC. (m)—C-96  
T. R. PITTS CO. (d)—C-96  
PROTECH AUDIO CORP. (m)—C-97  
RMT ENGINEERING INC. (d & r)—C-98  
ROH/ANCHOR AUDIO (m)—C-98  
ROHDE & SCHWARZ POLARAD INC. (m)—C-98  
RUSSCO ELECTRONICS MANUFACTURING INC. (m)—C-99  
SHURE BROTHERS INC. (m)—C-100  
SONY PROFESSIONAL AUDIO (m)—C-101  
STEINBERG ELECTRONICS INC. (d)—C-101  
STUDER REVOX AMERICA INC. (m)—C-101  
STUDIO TECHNOLOGIES INC. (m)—C-102  
SYMETRIX INC. (m)—C-102  
TAPE-ATHON CORP. (m)—C-102  
TELE-MEASUREMENTS INC. (d)—C-103  
TELE-WIRE SUPPLY CORP. (d)—C-103  
TELEVISION EQUIPMENT ASSOC. INC. (m)—C-103  
TOA ELECTRONICS INC. (m)—C-104  
UTAH SCIENTIFIC INC. (m)—C-107  
VIDEOTEK INC. (m)—C-108  
WARD-BECK SYSTEMS LTD. (m)—C-108  
WILKINSON ELECTRONICS INC. (d)—C-108

### 0710-0040 —audio DAs

ADM TECHNOLOGY INC. (m)—C-68  
AUDITRONICS INC. (m)—C-72

BENCHMARK MEDIA SYSTEMS (m)—C-73  
BROADCAST AUDIO CORP. (m)—C-74  
BROADCAST AUTOMATION INC. (d)—C-74  
BSM BROADCAST SYSTEMS INC. (m)—C-74  
CENTRAL DYNAMICS LTD. (m & r)—C-76  
CHANNELMATIC INC. (m)—C-76  
db COMMUNICATIONS INC. (d)—C-78  
DITECH INC. (m)—C-79  
DYNAIR ELECTRONICS INC. (m)—C-80  
ELECTRO & OPTICAL SYSTEMS LTD. (d)—C-80  
ESE (m)—C-81  
FM SYSTEMS INC. (m & d)—C-82  
FUTURE PRODUCTIONS INC. (m)—C-82  
GENERAL TELEVISION NETWORK (d & r)—C-83  
GENTNER ENGINEERING CO. (m)—C-83  
THE GRASS VALLEY GROUP (m)—C-84  
IMAGE VIDEO LTD. (m)—C-84  
IMMAD BROADCAST SERVICES (r)—C-84  
INTERGROUP VIDEO SYSTEMS INC. (m)—C-86  
INTERNATIONAL NUCLEAR CORP. (m)—C-86  
**JVC CO. OF AMERICA (m)—C-87**  
LEITCH VIDEO OF AMERICA INC. (m)—C-89  
LENCO INC. (Electronics Div.) (m)—C-89  
LOGITEK (m)—C-89  
MARCONI COMMUNICATION SYSTEMS LTD. (m)—C-90  
MEGA HERTZ SALES (d)—C-92  
MICRO-TRAK CORP. (m)—C-92  
RUPERT NEVE INC. (m & d & r)—C-94  
OMICRON VIDEO (m)—C-95  
PESA AMERICA INC. (m)—C-96  
PROTECH AUDIO CORP. (m)—C-97  
RMT ENGINEERING INC. (d)—C-98  
ROH/ANCHOR AUDIO (m)—C-98  
RTS SYSTEMS INC. (m)—C-99  
RUSSCO ELECTRONICS MANUFACTURING INC. (m)—C-99  
SHURE BROTHERS INC. (m)—C-100  
SIGMA ELECTRONICS INC. (m)—C-100  
H. A. SOLUTECH LTD. (m)—C-100  
TELE-MEASUREMENTS INC. (d)—C-103  
TELEVISION EQUIPMENT ASSOC. INC. (m)—C-103  
THOMSON-CSF BROADCAST INC. (m)—C-104  
TOWNSEND BROADCAST SYSTEMS INC. (d)—C-106  
UTAH SCIENTIFIC INC. (m)—C-107  
VIDEO ACCESSORY CORP. (m)—C-107  
VIDEOTEK INC. (m)—C-108  
VITAL INDUSTRIES INC. (m)—C-108  
WARD-BECK SYSTEMS LTD. (m)—C-108  
WILKINSON ELECTRONICS INC. (d)—C-108

### 0710-0060

#### —clamping

APHEX SYSTEMS LTD. (m)—C-71  
FM SYSTEMS INC. (m & d)—C-82  
THE GRASS VALLEY GROUP (m)—C-84  
IMMAD BROADCAST SERVICES (r)—C-84  
INTERNATIONAL NUCLEAR CORP. (m)—C-86  
RTS SYSTEMS INC. (m)—C-99  
VIDEOTEK INC. (m)—C-108

### 0710-0080

#### —compressing

ADM TECHNOLOGY INC. (m)—C-68  
APHEX SYSTEMS LTD. (m)—C-71  
dbx (m)—C-78

FM SYSTEMS INC. (m & d)—C-82  
THE GRASS VALLEY GROUP (m)—C-84  
IMMAD BROADCAST SERVICES (r)—C-84  
MODULATION SCIENCES INC. (m)—C-93  
RUPERT NEVE INC. (m & d & r)—C-94  
ORBAN ASSOCIATES INC. (m)—C-95  
PROTECH AUDIO CORP. (m)—C-97  
SHURE BROTHERS INC. (m)—C-100  
TELE-MEASUREMENTS INC. (d)—C-103  
THOMSON-CSF BROADCAST INC. (m)—C-104  
VALLEY INTERNATIONAL INC. (m)—C-107  
WARD-BECK SYSTEMS LTD. (m)—C-108  
WILKINSON ELECTRONICS INC. (d)—C-108

### 0710-0100

#### —distribution

THE ABCOM CORP. (d)—C-68  
ADM TECHNOLOGY INC. (m)—C-68  
ALLEN AVIONICS INC. (m)—C-69  
AUDITRONICS INC. (m)—C-72  
BENCHMARK MEDIA SYSTEMS (m)—C-73  
BROADCAST AUDIO CORP. (m)—C-74  
BRYSTONVERMONT LTD. (m & d)—C-74  
BSM BROADCAST SYSTEMS INC. (m)—C-74  
CENTRAL DYNAMICS LTD. (m & r)—C-76  
CHANNELMATIC INC. (m)—C-76  
DYNAIR ELECTRONICS INC. (m)—C-80  
ESE (m)—C-81  
GENTNER ENGINEERING CO. (m)—C-83  
THE GRASS VALLEY GROUP (m)—C-84  
IMMAD BROADCAST SERVICES (r)—C-84  
INTERNATIONAL NUCLEAR CORP. (m)—C-86  
INTRASTELLER ELECTRONICS (r)—C-86  
LENCO INC. (Electronics Div.) (m)—C-89  
LOGITEK (m)—C-89  
MARTI ELECTRONICS INC. (m)—C-90  
MICRO-TRAK CORP. (m)—C-92  
RUPERT NEVE INC. (m & d & r)—C-94  
OMICRON VIDEO (m)—C-95  
PROTECH AUDIO CORP. (m)—C-97  
RMT ENGINEERING INC. (d & r)—C-98  
ROH/ANCHOR AUDIO (m)—C-98  
ROHDE & SCHWARZ POLARAD INC. (m)—C-98  
RUSSCO ELECTRONICS MANUFACTURING INC. (m)—C-99  
SHURE BROTHERS INC. (m)—C-100  
TELE-MEASUREMENTS INC. (d)—C-103  
TELEVISION EQUIPMENT ASSOC. INC. (m)—C-103  
THOMSON-CSF BROADCAST INC. (m)—C-104  
UTAH SCIENTIFIC INC. (m)—C-107  
VIDEO ACCESSORY CORP. (m)—C-107  
VIDEOTEK INC. (m)—C-108  
WARD-BECK SYSTEMS LTD. (m)—C-108

### 0710-0120

#### —line

ADM TECHNOLOGY INC. (m)—C-68  
BENCHMARK MEDIA SYSTEMS (m)—C-73  
BRYSTONVERMONT LTD. (m & d)—C-74  
THE GRASS VALLEY GROUP (m)—C-84  
IMMAD BROADCAST SERVICES (r)—C-84  
INTERNATIONAL NUCLEAR CORP. (m)—C-86  
INTRASTELLER ELECTRONICS (r)—C-86  
LOGITEK (m)—C-89  
MARTI ELECTRONICS INC. (m)—C-90  
MICRO-TRAK CORP. (m)—C-92  
OMICRON VIDEO (m)—C-95  
PROTECH AUDIO CORP. (m)—C-97  
ROH/ANCHOR AUDIO (m)—C-98

ROHDE & SCHWARZ POLARAD INC. (m)—C-98  
RTS SYSTEMS INC. (m)—C-99  
SHURE BROTHERS INC. (m)—C-100  
VALLEY INTERNATIONAL INC. (m)—C-107  
WARD-BECK SYSTEMS LTD. (m)—C-108

### 0710-0140

#### —monitor, power

BENCHMARK MEDIA SYSTEMS (m)—C-73  
BRYSTONVERMONT LTD. (m & d)—C-74  
BSM BROADCAST SYSTEMS INC. (m)—C-74  
ELECTRO-VOICE INC. (m)—C-81  
FUTURE PRODUCTIONS INC. (m)—C-82  
INTERGROUP VIDEO SYSTEMS INC. (m)—C-86  
LENCO INC. (Electronics Div.) (m)—C-89  
LOGITEK (m)—C-89  
MARTI ELECTRONICS INC. (m)—C-90  
MICRO-TRAK CORP. (m)—C-92  
PROTECH AUDIO CORP. (m)—C-97  
ROHDE & SCHWARZ POLARAD INC. (m)—C-98  
RTS SYSTEMS INC. (m)—C-99  
RUSSCO ELECTRONICS MANUFACTURING INC. (m)—C-99  
SOLA ELECTRIC (unit of General Signal) (m)—C-100  
STUDER REVOX AMERICA INC. (m)—C-101  
TELE-MEASUREMENTS INC. (d)—C-103  
TOWNSEND BROADCAST SYSTEMS INC. (m)—C-106  
WARD-BECK SYSTEMS LTD. (m)—C-108  
WILKINSON ELECTRONICS INC. (d)—C-108

### 0710-0160

#### —mike

**THE CAMERA MART INC. (e)—C-75**  
HARRISON SYSTEMS INC. (m)—C-84  
LOGITEK (m)—C-89  
LTM CORP. OF AMERICA (m)—C-90  
MICRO-TRAK CORP. (m)—C-92  
PANASONIC INDUSTRIAL CO. (m)—C-95  
PROTECH AUDIO CORP. (m)—C-97  
ROH/ANCHOR AUDIO (s)—C-98  
RTS SYSTEMS INC. (m)—C-99  
RUSSCO ELECTRONICS MANUFACTURING INC. (m)—C-99  
SHURE BROTHERS INC. (m)—C-100  
SONY COMMUNICATIONS PRODUCTS CO. (m)—C-100  
TELE-MEASUREMENTS INC. (d)—C-103  
VALLEY INTERNATIONAL INC. (m)—C-107

### 0710-0180

#### —mixer

ADM TECHNOLOGY INC. (m)—C-68  
AUDIO DEVELOPMENTS LTD. (m)—C-72  
**THE CAMERA MART INC. (d)—C-75**  
GRAHAM-PATTEN SYSTEMS INC. (m & d)—C-83  
HALLIKAINEN & FRIENDS INC. (m)—C-84  
LOGITEK (m)—C-89  
LTM CORP. OF AMERICA (m)—C-90  
MICRO-TRAK CORP. (m)—C-92  
PANASONIC INDUSTRIAL CO. (m)—C-95  
PROTECH AUDIO CORP. (m)—C-97  
QUALITY VIDEO SUPPLY CORP. (d)—C-97  
ROH/ANCHOR AUDIO (s)—C-98

## STUDIO EQUIPMENT & SUPPLIES—0700

SHURE BROTHERS INC. (m)—C-100  
SONY COMMUNICATIONS PRODUCTS CO. (m)—C-100  
TELE-MEASUREMENTS INC. (d)—C-103  
WILKINSON ELECTRONICS INC. (d)—C-108

### 0710-0200

#### —peak limiting, AM

APHEX SYSTEMS LTD. (m)—C-71  
DORROUGH ELECTRONICS (m)—C-79  
KAHN COMMUNICATIONS INC. (m)—C-87  
MARTI ELECTRONICS INC. (m)—C-90  
ORBAN ASSOCIATES INC. (m)—C-95  
PROTECH AUDIO CORP. (m)—C-97  
THOMSON-CSF BROADCAST INC. (m)—C-104  
VALLEY INTERNATIONAL INC. (m)—C-107  
WILKINSON ELECTRONICS INC. (d)—C-108

### 0710-0220

#### —peak limiting, FM

APHEX SYSTEMS LTD. (m)—C-71  
DORROUGH ELECTRONICS (m)—C-79  
MARTI ELECTRONICS INC. (m)—C-90  
MODULATION SCIENCES INC. (m)—C-93  
ORBAN ASSOCIATES INC. (m)—C-95  
PROTECH AUDIO CORP. (m)—C-97  
THOMSON-CSF BROADCAST INC. (m)—C-104  
VALLEY INTERNATIONAL INC. (m)—C-107  
WILKINSON ELECTRONICS INC. (d)—C-108

### 0710-0240

#### —power

CROWN INTERNATIONAL INC. (m)—C-78  
FUTURE PRODUCTIONS INC. (d)—C-82  
INTRASTELLER ELECTRONICS (r)—C-86  
LENCO INC. (Electronics Div.) (m)—C-89  
LOGITEK (m)—C-89  
MARTI ELECTRONICS INC. (m)—C-90  
MICRO-TRAK CORP. (m)—C-92  
MOLE-RICHARDSON CO. (m)—C-93  
PROTECH AUDIO CORP. (m)—C-97  
RTS SYSTEMS INC. (m)—C-99  
SONY PROFESSIONAL AUDIO (m)—C-101  
TOWNSEND BROADCAST SYSTEMS INC. (d)—C-106

### 0710-0260

#### —power supplies

ALEXANDER BATTERIES (m)—C-69  
ALPHA TECHNOLOGIES INC. (m)—C-69  
ATLAS/SOUNDOLIER (m)—C-72  
**THE CAMERA MART INC. (d)—C-75**  
FUTURE PRODUCTIONS INC. (d)—C-82  
G. C. ELECTRONICS CO. (m)—C-83  
HEWLETT-PACKARD CO. (m)—C-84  
INTRASTELLER ELECTRONICS (r)—C-86  
MOLE-RICHARDSON CO. (m)—C-93  
PROTECH AUDIO CORP. (m)—C-97  
RTS SYSTEMS INC. (m)—C-99  
WARD-BECK SYSTEMS LTD. (m)—C-108  
WILMORE ELECTRONICS CO. INC. (m)—C-109  
WINDERS & GEIST INC. (m)—C-109

### 0710-0280

#### —preamps

ADM TECHNOLOGY INC. (m)—C-68  
AUDITRONICS INC. (m)—C-72  
BENCHMARK MEDIA SYSTEMS (m)—C-73  
BROADCAST AUDIO CORP. (m)—C-74  
BROADCAST ELECTRONICS INC. (m)—C-74  
BRYSTONVERMONT LTD. (m & d)—C-74  
COMWEST (d)—C-77  
CROWN INTERNATIONAL INC. (m)—C-78  
FUTURE PRODUCTIONS INC. (d)—C-82  
HAMMOND INDUSTRIES INC. (m)—C-84

HARRISON SYSTEMS INC. (m)—C-84  
INTERGROUP VIDEO SYSTEMS INC. (m)—C-86  
INTRASTELLER ELECTRONICS (r)—C-86  
LOGITEK (m)—C-89  
PROTECH AUDIO CORP. (m)—C-97  
ROH/ANCHOR AUDIO (s)—C-98  
RTS SYSTEMS INC. (m)—C-99  
RUSSCO ELECTRONICS MANUFACTURING INC. (m)—C-99  
SHURE BROTHERS INC. (m)—C-100  
STANTON MAGNETICS INC. (m)—C-101  
STUDIO TECHNOLOGIES INC. (m)—C-102  
TELE-MEASUREMENTS INC. (d)—C-103  
TOWNSEND BROADCAST SYSTEMS INC. (d)—C-106  
VALLEY INTERNATIONAL INC. (m)—C-107  
WILKINSON ELECTRONICS INC. (d)—C-108

### 0710-0300

#### —preamps—microphone

ADM TECHNOLOGY INC. (m)—C-68  
AUDITRONICS INC. (m)—C-72  
BENCHMARK MEDIA SYSTEMS (m)—C-73  
BEYER DYNAMIC INC. (m)—C-73  
**THE CAMERA MART INC. (d)—C-75**  
CROWN INTERNATIONAL INC. (m)—C-78  
FUTURE PRODUCTIONS INC. (d)—C-82  
HARRISON SYSTEMS INC. (m)—C-84  
LOGITEK (m)—C-89  
MICRO-TRAK CORP. (m)—C-92  
PROTECH AUDIO CORP. (m)—C-97  
ROH/ANCHOR AUDIO (s)—C-98  
RTS SYSTEMS INC. (m)—C-99  
RUSSCO ELECTRONICS MANUFACTURING INC. (m)—C-99  
SHURE BROTHERS INC. (m)—C-100  
STUDIO TECHNOLOGIES INC. (m)—C-102  
VALLEY INTERNATIONAL INC. (m)—C-107  
WARD-BECK SYSTEMS LTD. (m)—C-108

### 0710-0320

#### —preamps—modules for consoles

ADM TECHNOLOGY INC. (m)—C-68  
AUDITRONICS INC. (m)—C-72  
BROADCAST AUDIO CORP. (m)—C-74  
dbx (m)—C-78  
FUTURE PRODUCTIONS INC. (d)—C-82  
HARRISON SYSTEMS INC. (m)—C-84

### 0710-0340

#### —preamps—phono

AUDIO-TECHNICA U. S. INC. (m)—C-72  
BRYSTONVERMONT LTD. (m & d)—C-74  
FUTURE PRODUCTIONS INC. (d)—C-82  
G. C. ELECTRONICS CO. (m)—C-83  
GENTNER ENGINEERING CO. (m)—C-83  
HAMMOND INDUSTRIES INC. (m)—C-84  
LOGITEK (m)—C-89  
MICRO-TRAK CORP. (m)—C-92  
RTS SYSTEMS INC. (m)—C-99  
RUSSCO ELECTRONICS MANUFACTURING INC. (m)—C-99  
SHURE BROTHERS INC. (m)—C-100  
WILKINSON ELECTRONICS INC. (d)—C-108

### 0710-0360

#### —preamps—stereo

ADM TECHNOLOGY INC. (m)—C-68  
BRYSTONVERMONT LTD. (m & d)—C-74  
FUTURE PRODUCTIONS INC. (d)—C-82  
KAHN COMMUNICATIONS INC. (m)—C-87  
LOGITEK (m)—C-89  
MICRO-TRAK CORP. (m)—C-92  
RTS SYSTEMS INC. (m)—C-99  
RUSSCO ELECTRONICS MANUFACTURING INC. (m)—C-99  
WILKINSON ELECTRONICS INC. (d)—C-108

### 0710-0380

#### —preamps—turntable

BRYSTONVERMONT LTD. (m & d)—C-74  
FUTURE PRODUCTIONS INC. (d)—C-82  
GENTNER ENGINEERING CO. (m)—C-83  
HAMMOND INDUSTRIES INC. (m)—C-84  
**JVC CO. OF AMERICA (m)—C-87**  
LOGITEK (m)—C-89  
RTS SYSTEMS INC. (m)—C-99  
RUSSCO ELECTRONICS MANUFACTURING INC. (m)—C-99  
WILKINSON ELECTRONICS INC. (d)—C-108

### 0710-0400

#### —processing

ADM TECHNOLOGY INC. (m)—C-68  
APHEX SYSTEMS LTD. (m)—C-71  
BENCHMARK MEDIA SYSTEMS (m)—C-73  
DORROUGH ELECTRONICS (m)—C-79  
FUTURE PRODUCTIONS INC. (d)—C-82  
LENCO INC. (Electronics Div.) (m)—C-89  
ORBAN ASSOCIATES INC. (m)—C-95  
PROTECH AUDIO CORP. (m)—C-97  
RTS SYSTEMS INC. (m)—C-99  
VALLEY INTERNATIONAL INC. (m)—C-107

### 0710-0420

#### —remote audio

ADM TECHNOLOGY INC. (m)—C-68  
BENCHMARK MEDIA SYSTEMS (m)—C-73  
FUTURE PRODUCTIONS INC. (d)—C-82  
MICRO-TRAK CORP. (m)—C-92  
PROTECH AUDIO CORP. (m)—C-97  
ROH/ANCHOR AUDIO (m)—C-98  
RTS SYSTEMS INC. (m)—C-99  
RUSSCO ELECTRONICS MANUFACTURING INC. (m)—C-99  
SHURE BROTHERS INC. (m)—C-100

### 0710-0440

#### ATRs

VICTOR DUNCAN INC. (d)—C-80  
FUTURE PRODUCTIONS INC. (d)—C-82  
GENERAL TELEVISION NETWORK (d & r)—C-83  
HOLZBERG INC. (d)—C-84  
LAKE SYSTEMS CORP. (d)—C-88  
**MIDWEST COMMUNICATIONS CORP. (d)—C-92**  
3M CO. (Broadcast & Related Products Div.) (m)—C-92  
OTARI CORP. (m)—C-95  
SONY COMMUNICATIONS PRODUCTS CO. (m)—C-100  
SONY PROFESSIONAL AUDIO (m)—C-101  
STUDER REVOX AMERICA INC. (m)—C-101  
TOWNSEND BROADCAST SYSTEMS INC. (d)—C-106  
WILKINSON ELECTRONICS INC. (m)—C-108

### 0710-0460

#### Audio Consoles

ADM TECHNOLOGY INC. (m)—C-68  
ADVANCED MUSIC SYSTEMS-CALREC (m & d)—C-68  
ATLAS/SOUNDOLIER (m)—C-72  
AUDITRONICS INC. (m)—C-72  
AUTOGRAM CORP. (m)—C-72  
BROADCAST AUDIO CORP. (m)—C-74  
BROADCAST ELECTRONICS INC. (m)—C-74  
**THE CAMERA MART INC. (d)—C-75**  
COMWEST (d)—C-77  
VICTOR DUNCAN INC. (d)—C-80  
FUTURE PRODUCTIONS INC. (d)—C-82  
GENERAL TELEVISION NETWORK (d & r)—C-83  
HALLIKAINEN & FRIENDS INC. (m)—C-84

HARRIS CORP. (Broadcast Division) (m)—C-84  
HARRISON SYSTEMS INC. (m)—C-84  
HOLZBERG INC. (d)—C-84  
HOWE TECHNOLOGIES CORP. (m)—C-84  
INTERNATIONAL NUCLEAR CORP. (m)—C-86  
**JVC CO. OF AMERICA (m)—C-87**  
LAKE SYSTEMS CORP. (d)—C-88  
LANDY ASSOCIATES INC. (d)—C-88  
**LINES VIDEO SYSTEMS (d)—C-89**  
LOGITEK (m)—C-89  
MICRO-TRAK CORP. (m)—C-92  
RUPERT NEVE INC. (m & d & r)—C-94  
PANASONIC INDUSTRIAL CO. (m)—C-95  
QUALITY VIDEO SUPPLY CORP. (d)—C-97  
RADIO RESOURCES INC. (d)—C-97  
RUSSCO ELECTRONICS MANUFACTURING INC. (m)—C-99  
SOLID STATE LOGIC INC. (m)—C-100  
SONY COMMUNICATIONS PRODUCTS CO. (m)—C-100  
SONY PROFESSIONAL AUDIO (m)—C-101  
STUDER REVOX AMERICA INC. (m)—C-101  
TELEVISION TECHNOLOGY CORP. (m)—C-103  
TOA ELECTRONICS INC. (m)—C-104  
WARD-BECK SYSTEMS LTD. (m)—C-108  
WILKINSON ELECTRONICS INC. (m)—C-108  
WINSTED CORP. (m)—C-109

### 0710-0480

#### —monaural

ADM TECHNOLOGY INC. (m)—C-68  
AUTOGRAM CORP. (m)—C-72  
CONTINENTAL ELECTRONICS (d)—C-77  
DORROUGH ELECTRONICS (m)—C-79  
FUTURE PRODUCTIONS INC. (d)—C-82  
HALLIKAINEN & FRIENDS INC. (m)—C-84  
HOWE TECHNOLOGIES CORP. (m)—C-84  
**LINES VIDEO SYSTEMS (d)—C-89**  
LOGITEK (m)—C-89  
MICRO-TRAK CORP. (m)—C-92  
RUPERT NEVE INC. (m & d & r)—C-94  
PANASONIC INDUSTRIAL CO. (m)—C-95  
RUSSCO ELECTRONICS MANUFACTURING INC. (m)—C-99  
SOLID STATE LOGIC INC. (m)—C-100  
STUDER REVOX AMERICA INC. (m)—C-101  
TELEVISION TECHNOLOGY CORP. (m)—C-103  
TOA ELECTRONICS INC. (m)—C-104  
TOWNSEND BROADCAST SYSTEMS INC. (d)—C-106  
WARD-BECK SYSTEMS LTD. (m)—C-108  
WILKINSON ELECTRONICS INC. (m)—C-108

### 0710-0500

#### —stereo

ADM TECHNOLOGY INC. (m)—C-68  
AUDIO DEVELOPMENTS LTD. (m)—C-72  
AUDIO-TECHNICA U. S. INC. (m)—C-72  
AUDITRONICS INC. (m)—C-72  
AUTOGRAM CORP. (m)—C-72  
BROADCAST AUDIO CORP. (m)—C-74  
CONTINENTAL ELECTRONICS (d)—C-77  
DORROUGH ELECTRONICS (m)—C-79  
FUTURE PRODUCTIONS INC. (d)—C-82  
HALLIKAINEN & FRIENDS INC. (m)—C-84  
HARRISON SYSTEMS INC. (m)—C-84  
HOWE TECHNOLOGIES CORP. (m)—C-84  
IMMAD BROADCAST SERVICES (r)—C-84  
**LINES VIDEO SYSTEMS (d)—C-89**  
LOGITEK (m)—C-89  
MICRO-TRAK CORP. (m)—C-92  
RUPERT NEVE INC. (m & d & r)—C-94  
PANASONIC INDUSTRIAL CO. (m)—C-95  
RUSSCO ELECTRONICS MANUFACTURING INC. (m)—C-99  
SOLID STATE LOGIC INC. (m)—C-100  
SONY PROFESSIONAL AUDIO (m)—C-101  
STUDER REVOX AMERICA INC. (m)—C-101  
TELEVISION TECHNOLOGY CORP. (m)—C-103

TOWNSEND BROADCAST SYSTEMS INC. (d)—C-106  
WARD-BECK SYSTEMS LTD. (m)—C-108  
WHEATSTONE CORP. (m)—C-108  
WILKINSON ELECTRONICS INC. (m)—C-108

0710-0520

Audio Controls

AMCO ENGINEERING CO. (m)—C-69  
ATLAS/SOUNDOLIER (m)—C-72  
COMPREHENSIVE VIDEO SUPPLY CORP. (d)—C-77  
VICTOR DUNCAN INC. (d)—C-80  
FUTURE PRODUCTIONS INC. (m & d)—C-82  
HARRIS CORP. (Broadcast Division) (d)—C-84  
HOLZBERG INC. (d)—C-84  
INTERNATIONAL NUCLEAR CORP. (m)—C-86  
LAKE SYSTEMS CORP. (d)—C-88  
TELEVISION TECHNOLOGY CORP. (m)—C-103

0710-0540

—rotary attenuators

ATLAS/SOUNDOLIER (m)—C-72  
TELEVISION TECHNOLOGY CORP. (m)—C-103

0710-0560

—slide attenuators

TELEVISION TECHNOLOGY CORP. (m)—C-103

0710-0580

Audio Level Indicators

**THE CAMERA MART INC. (d & r)—C-75**  
COMPREHENSIVE VIDEO SUPPLY CORP. (d)—C-77  
VICTOR DUNCAN INC. (d)—C-80  
ESE (m)—C-81  
FUTURE PRODUCTIONS INC. (m)—C-82  
HARRIS CORP. (Broadcast Division) (d)—C-84  
HOLZBERG INC. (d)—C-84  
LOGITEK (m)—C-89  
RADIO RESOURCES INC. (d)—C-97  
ROH/ANCHOR AUDIO (m)—C-98  
ROHDE & SCHWARZ POLARAD INC. (m)—C-98  
SIMPSON ELECTRIC CO. (m)—C-100  
H. A. SOLUTEK LTD. (m)—C-100  
STEINBERG ELECTRONICS INC. (d)—C-101  
TELE-WIRE SUPPLY CORP. (d)—C-103  
TOWNSEND BROADCAST SYSTEMS INC. (d)—C-106  
VIDEOTEK INC. (m)—C-108  
WARD-BECK SYSTEMS LTD. (m)—C-108

0710-0600

—LED

DORROUGH ELECTRONICS (m)—C-79  
ESE (m)—C-81  
HARRISON SYSTEMS INC. (m)—C-84  
LOGITEK (m)—C-89  
PROTECH AUDIO CORP. (m)—C-97  
ROHDE & SCHWARZ POLARAD INC. (m)—C-98  
VIDEOTEK INC. (m)—C-108  
WARD-BECK SYSTEMS LTD. (m)—C-108

0710-0620

—PPM

AUDITRONICS INC. (d)—C-72  
BENCHMARK MEDIA SYSTEMS (m)—C-73

HARRISON SYSTEMS INC. (m)—C-84  
SIMPSON ELECTRIC CO. (m)—C-100  
H. A. SOLUTEK LTD. (m & d)—C-100  
VIDEOTEK INC. (m)—C-108  
WARD-BECK SYSTEMS LTD. (m)—C-108

0710-0640

—video monitor display

FUTURE PRODUCTIONS INC. (m)—C-82  
**JVC CO. OF AMERICA (m)—C-87**  
PANASONIC INDUSTRIAL CO. (m)—C-95

0710-0660

—VU

A. F. ASSOCIATES INC. (m)—C-68  
ATLAS/SOUNDOLIER (m)—C-72  
BENCHMARK MEDIA SYSTEMS (m)—C-73  
ESE (m)—C-81  
FUTURE PRODUCTIONS INC. (m)—C-82  
ROHDE & SCHWARZ POLARAD INC. (m)—C-98  
SIMPSON ELECTRIC CO. (m)—C-100  
H. A. SOLUTEK LTD. (d)—C-100  
VIDEOTEK INC. (m)—C-108  
WARD-BECK SYSTEMS LTD. (m)—C-108

0710-0680

Audio Monitors

AKG ACOUSTICS INC. (d)—C-68  
AUDIO-TECHNICA U. S. INC. (m)—C-72  
**THE CAMERA MART INC. (d & r)—C-75**  
CETEC GAUSS (m)—C-76  
COMPREHENSIVE VIDEO SUPPLY CORP. (d)—C-77  
COMWEST (d)—C-77  
dB COMMUNICATIONS INC. (d)—C-78  
VICTOR DUNCAN INC. (d)—C-80  
FUTURE PRODUCTIONS INC. (m)—C-82  
HARRIS CORP. (Broadcast Division) (d)—C-84  
HOLZBERG INC. (d)—C-84  
LANDY ASSOCIATES INC. (d)—C-88  
**LINES VIDEO SYSTEMS (d)—C-89**  
LOGITEK (m)—C-89  
**MIDWEST COMMUNICATIONS CORP. (d)—C-92**  
PANASONIC INDUSTRIAL CO. (m)—C-95  
T. R. PITTS CO. (d)—C-96  
QUALITY VIDEO SUPPLY CORP. (d)—C-97  
RADIO RESOURCES INC. (d)—C-97  
ROH/ANCHOR AUDIO (m)—C-98  
ROHDE & SCHWARZ POLARAD INC. (m)—C-98  
RTS SYSTEMS INC. (m)—C-99  
SONY COMMUNICATIONS PRODUCTS CO. (m)—C-100  
SONY PROFESSIONAL AUDIO (m)—C-101  
STEINBERG ELECTRONICS INC. (d)—C-101  
STUDER REVOX AMERICA INC. (m)—C-101  
TELE-WIRE SUPPLY CORP. (d)—C-103  
VIDEOTEK INC. (m)—C-108  
WORLD VIDEO INC. (m)—C-109

0710-0730

—headphones

AKG ACOUSTICS INC. (d)—C-68  
AUDIO-TECHNICA U. S. INC. (m)—C-72  
BROADCAST ELECTRONICS INC. (d)—C-74  
**THE CAMERA MART INC. (d)—C-75**  
CONTINENTAL ELECTRONICS (d)—C-77  
FUTURE PRODUCTIONS INC. (d)—C-82  
**LINES VIDEO SYSTEMS (d)—C-89**  
MICRO-TRAK CORP. (d)—C-92  
NAKAMICHI AMERICA CORP. (m)—C-94  
PANASONIC INDUSTRIAL CO. (m)—C-95  
ROH/ANCHOR AUDIO (m)—C-98  
RTS SYSTEMS INC. (m)—C-99  
SENNHEISER ELECTRONIC CORP. (m)—C-99

SHURE BROTHERS INC. (m)—C-100  
SONY PROFESSIONAL AUDIO (m)—C-101  
STANTON MAGNETICS INC. (m & d)—C-101  
TELEVISION EQUIPMENT ASSOC. INC. (m)—C-103

0710-0720

—speakers

ATLAS/SOUNDOLIER (m)—C-72  
BROADCAST ELECTRONICS INC. (d)—C-74  
CETEC GAUSS (m)—C-76  
CONTINENTAL ELECTRONICS (d)—C-77  
FUTURE PRODUCTIONS INC. (d)—C-82  
**LINES VIDEO SYSTEMS (d)—C-89**  
LOGITEK (m)—C-89  
MICRO-TRAK CORP. (d)—C-92  
PANASONIC INDUSTRIAL CO. (m)—C-95  
ROH/ANCHOR AUDIO (m)—C-98  
SONY PROFESSIONAL AUDIO (m)—C-101  
STUDER REVOX AMERICA INC. (m)—C-101  
VIDEOTEK INC. (m)—C-108

0710-0740

Audio Patch Panels

A. F. ASSOCIATES INC. (m)—C-68  
ADC TELECOMMUNICATIONS INC. (m)—C-68  
ADM TECHNOLOGY INC. (m)—C-68  
AUDIO ACCESSORIES INC. (m)—C-72  
AUDITRONICS INC. (m)—C-72  
BROADCAST ELECTRONICS INC. (d)—C-74  
**THE CAMERA MART INC. (d)—C-75**  
CANARE CABLE INC. (m & d)—C-75  
COMPREHENSIVE VIDEO SUPPLY CORP. (d)—C-77  
VICTOR DUNCAN INC. (d)—C-80  
FUTURE PRODUCTIONS INC. (m)—C-82  
GENTNER ENGINEERING CO. (m)—C-83  
HARRIS CORP. (Broadcast Division) (d)—C-84  
HOLZBERG INC. (d)—C-84  
KINGS ELECTRONICS CO. INC. (m)—C-87  
LAKE SYSTEMS CORP. (m & d)—C-88  
**LINES VIDEO SYSTEMS (d)—C-89**  
T. R. PITTS CO. (d)—C-96  
QUALITY VIDEO SUPPLY CORP. (d)—C-97  
RADIO RESOURCES INC. (d)—C-97  
RMT ENGINEERING INC. (d)—C-98  
ROHDE & SCHWARZ POLARAD INC. (m)—C-98  
TELE-MEASUREMENTS INC. (d)—C-103  
TOWNSEND BROADCAST SYSTEMS INC. (m)—C-106  
**TRIMM INC. (m)—C-106**  
TROMPETER ELECTRONICS INC. (m)—C-106  
WARD-BECK SYSTEMS LTD. (m)—C-108  
WIREWORKS CORP. (m)—C-109

0710-0760

Audio Processing

ADM TECHNOLOGY INC. (m)—C-68  
ADVANCED MUSIC SYSTEMS-CALREC (m & d)—C-68  
AKG ACOUSTICS INC. (d)—C-68  
AUDIO DEVELOPMENTS LTD. (m)—C-72  
DORROUGH ELECTRONICS (m)—C-79  
VICTOR DUNCAN INC. (d)—C-80  
EVENTIDE INC. (m)—C-81  
FUTURE PRODUCTIONS INC. (m)—C-82  
HARRIS CORP. (Broadcast Division) (m)—C-84  
HOLZBERG INC. (d)—C-84  
LEXICON INC. (m)—C-89  
**LINES VIDEO SYSTEMS (d)—C-89**  
LOGITEK (m)—C-89  
**MIDWEST COMMUNICATIONS CORP. (d)—C-92**  
ORBAN ASSOCIATES INC. (m)—C-95  
RADIO RESOURCES INC. (d)—C-97  
SONY PROFESSIONAL AUDIO (m)—C-101  
SYMETRIX INC. (m)—C-102  
TELE-MEASUREMENTS INC. (d)—C-103

THOMSON-CSF BROADCAST INC. (m)—C-104  
TOWNSEND BROADCAST SYSTEMS INC. (d)—C-106  
VALLEY INTERNATIONAL INC. (m)—C-107  
WEGENER COMMUNICATIONS INC. (m)—C-108  
WILKINSON ELECTRONICS INC. (d)—C-108

0710-0780

—effects equipment

ADVANCED MUSIC SYSTEMS-CALREC (m & d)—C-68  
APEX SYSTEMS LTD. (m)—C-71  
EVENTIDE INC. (m)—C-81  
LEXICON INC. (m)—C-89  
MACKENZIE LABORATORIES INC. (m)—C-90  
MODULATION SCIENCES INC. (m)—C-93  
ORBAN ASSOCIATES INC. (m)—C-95

0710-0800

—effects equipment—ALC, AGC amplifiers

APEX SYSTEMS LTD. (m)—C-71  
dbx (m)—C-78  
KINTRONIC LABORATORIES INC. (d)—C-87  
LOGITEK (m)—C-89  
MARTI ELECTRONICS INC. (m)—C-90  
MODULATION SCIENCES INC. (m)—C-93  
ORBAN ASSOCIATES INC. (m)—C-95  
PROTECH AUDIO CORP. (m)—C-97  
ROH/ANCHOR AUDIO (m)—C-98  
THOMSON-CSF BROADCAST INC. (m)—C-104  
VALLEY INTERNATIONAL INC. (m)—C-107  
WILKINSON ELECTRONICS INC. (d)—C-108

0710-0820

—effects equipment—AM compressor/limiters

APEX SYSTEMS LTD. (m)—C-71  
AUDIO DEVELOPMENTS LTD. (m)—C-72  
BROADCAST ELECTRONICS INC. (m)—C-74  
CONTINENTAL ELECTRONICS (d)—C-77  
DORROUGH ELECTRONICS (m)—C-79  
EVENTIDE INC. (m)—C-81  
KAHN COMMUNICATIONS INC. (m)—C-87  
MARTI ELECTRONICS INC. (m)—C-90  
MOSELEY ASSOCIATES INC. (m)—C-93  
ORBAN ASSOCIATES INC. (m)—C-95  
PROTECH AUDIO CORP. (m)—C-97  
SYMETRIX INC. (m)—C-102  
THOMSON-CSF BROADCAST INC. (m)—C-104  
VALLEY INTERNATIONAL INC. (m)—C-107

0710-0840

—effects equipment—analog special effects, reverb

EVENTIDE INC. (m)—C-81  
ORBAN ASSOCIATES INC. (m)—C-95

0710-0860

—effects equipment—audio/video sync delay

LEXICON INC. (m)—C-89

0710-0880

—effects equipment—de-essers

ADM TECHNOLOGY INC. (m)—C-68  
dbx (m)—C-78  
ORBAN ASSOCIATES INC. (m)—C-95  
SYMETRIX INC. (m)—C-102  
VALLEY INTERNATIONAL INC. (m)—C-107

## STUDIO EQUIPMENT & SUPPLIES—0700

### 0710-0900

#### —effects equipment—digital delay, reverb

ADVANCED MUSIC SYSTEMS-CALREC (m & d)—C-68  
AKG ACOUSTICS INC. (d)—C-68  
EVENTIDE INC. (m)—C-81  
LEXICON INC. (m)—C-89  
SONY PROFESSIONAL AUDIO (m)—C-101

### 0710-0920

#### —effects equipment—digital special effects

ADVANCED MUSIC SYSTEMS-CALREC (m & d)—C-68  
EVENTIDE INC. (m)—C-81  
LEXICON INC. (m)—C-89

### 0710-0940

#### —effects equipment—FM compressor/limiters

APHEX SYSTEMS LTD. (m)—C-71  
BROADCAST ELECTRONICS INC. (m)—C-74  
COMWEST (d)—C-77  
CONTINENTAL ELECTRONICS (d)—C-77  
DORROUGH ELECTRONICS (m)—C-79  
EVENTIDE INC. (m)—C-81  
MODULATION SCIENCES INC. (m)—C-93  
MOSELEY ASSOCIATES INC. (m)—C-93  
ORBAN ASSOCIATES INC. (m)—C-95  
SYMETRIX INC. (m)—C-102  
THOMSON-CSF BROADCAST INC. (m)—C-104  
VALLEY INTERNATIONAL INC. (m)—C-107  
WILKINSON ELECTRONICS INC. (d)—C-108

### 0710-0960

#### —effects equipment—graphic equalizers

ELECTRO-VOICE INC. (m)—C-81  
MICRO-TRAK CORP. (d)—C-92  
ORBAN ASSOCIATES INC. (m)—C-95  
WHEATSTONE CORP. (m)—C-108

### 0710-0980

#### —effects equipment—mechanical reverb

ORBAN ASSOCIATES INC. (m)—C-95

### 0710-1020

#### —effects equipment—noise reduction

ADM TECHNOLOGY INC. (m)—C-68  
dbx (m)—C-78  
SYMETRIX INC. (m)—C-102  
VALLEY INTERNATIONAL INC. (m)—C-107

### 0710-1040

#### —effects equipment—parametric equalizers

AUDIO DEVELOPMENTS LTD. (m)—C-72  
KINTRONIC LABORATORIES INC. (d)—C-87  
ORBAN ASSOCIATES INC. (m)—C-95  
VALLEY INTERNATIONAL INC. (m)—C-107  
WARD-BECK SYSTEMS LTD. (m)—C-108  
WHEATSTONE CORP. (m)—C-108

### 0710-1060

#### —effects equipment—time compression/expansion

ADVANCED MUSIC SYSTEMS-CALREC (m & d)—C-68  
EVENTIDE INC. (m)—C-81  
LEXICON INC. (m)—C-89

## C-182

### 0710-1080

#### Audio Tape Equipment & Accessories

AMPEX CORP. (m)—C-70  
AUDICHRON (m)—C-72  
AVSC INC. (m & d)—C-72  
BROADCAST ELECTRONICS INC. (m)—C-74  
BURLINGTON AUDIO TAPES INC. (d)—C-74  
**THE CAMERA MART INC. (d)—C-75**  
CAPITOL MAGNETIC PRODUCTS (m)—C-75  
COMPREHENSIVE VIDEO SUPPLY CORP. (d)—C-77  
CONTINENTAL ELECTRONICS (d)—C-77  
VICTOR DUNCAN INC. (d)—C-80  
FIDELIPAC CORP. (m)—C-82  
FUJI PHOTO FILM USA INC. (m)—C-82  
FUTURE PRODUCTIONS INC. (d)—C-82  
G. C. ELECTRONICS CO. (m)—C-83  
GENEVA GROUP OF COS. INC. (m)—C-83  
HARRIS CORP. (Broadcast Division) (d)—C-84  
HOLZBERG INC. (d)—C-84  
IGM COMMUNICATIONS (d)—C-84  
INTERNATIONAL TAPETRONICS CORP./3M (m)—C-86  
KINTRONIC LABORATORIES INC. (d)—C-87  
LAKE SYSTEMS CORP. (d)—C-88  
LANDY ASSOCIATES INC. (d)—C-88  
**LINES VIDEO SYSTEMS (d)—C-89**  
MEMTEK PRODUCTS/MEMOREX AUDIO & VIDEO (d)—C-92  
**MIDWEST COMMUNICATIONS CORP. (d)—C-92**  
NEUMADE PRODUCTS CORP. (m)—C-94  
OTARI CORP. (m)—C-95  
QUALITY VIDEO SUPPLY CORP. (d)—C-97  
RADIO RESOURCES INC. (d)—C-97  
RMS ELECTRONICS INC./CATV DIVISION (m)—C-98  
SHARP ELECTRONICS CORP., BROADCAST GROUP (m)—C-100  
SONY MAGNETIC PRODUCTS CO. (m)—C-100  
STEINBERG ELECTRONICS INC. (d)—C-101  
STUDER REVOX AMERICA INC. (m)—C-101  
TABER MANUFACTURING & ENGINEERING CO. (m & d)—C-102  
TELCO AMERICAN (m)—C-103  
TELE-MEASUREMENTS INC. (d)—C-103  
TOWNSEND BROADCAST SYSTEMS INC. (d)—C-106  
WILKINSON ELECTRONICS INC. (m)—C-108

### 0710-1100

#### —bulk erasers

AVSC INC. (m)—C-72  
**THE CAMERA MART INC. (d)—C-75**  
CHRISTIE ELECTRIC CORP. (m)—C-76  
COMMUNICATION MARKETING & CONSULTING LTD. (m)—C-77  
COMWEST (d)—C-77  
FIDELIPAC CORP. (m)—C-82  
FUTURE PRODUCTIONS INC. (d)—C-82  
GARNER INDUSTRIES (m)—C-82  
G. C. ELECTRONICS CO. (m)—C-83  
GENEVA GROUP OF COS. INC. (m)—C-83  
INTERNATIONAL TAPETRONICS CORP./3M (m)—C-86  
LAKE SYSTEMS CORP. (d)—C-88  
MAGNASYNC/MOVIOLA CORP. (m)—C-90  
TABER MANUFACTURING & ENGINEERING CO. (m)—C-102  
TEK MEDIA PRODUCTS CO. (d)—C-102  
TELEX COMMUNICATIONS INC. (m)—C-103  
WILKINSON ELECTRONICS INC. (d)—C-108

### 0710-1120

#### —cartridges

BURLINGTON AUDIO TAPES INC. (d)—C-74  
CAPITOL MAGNETIC PRODUCTS (m)—C-75  
FIDELIPAC CORP. (m)—C-82  
FUTURE PRODUCTIONS INC. (d)—C-82

### INTERNATIONAL TAPETRONICS CORP./3M

(m)—C-86  
LAKE SYSTEMS CORP. (d)—C-88  
3M CO. (Broadcast & Related Products Div.) (m)—C-92  
TEK MEDIA PRODUCTS CO. (d)—C-102  
TELCO AMERICAN (d)—C-103  
WILKINSON ELECTRONICS INC. (d)—C-108

### 0710-1140

#### —carts

BURLINGTON AUDIO TAPES INC. (d)—C-74  
COMMUNICATION MARKETING & CONSULTING LTD. (m)—C-77  
COMWEST (d)—C-77  
FIDELIPAC CORP. (m)—C-82  
FUTURE PRODUCTIONS INC. (d)—C-82  
LAKE SYSTEMS CORP. (d)—C-88  
3M CO. (Broadcast & Related Products Div.) (m)—C-92  
3M CO. (Magnetic Media Division) (m)—C-93  
TAPE-ATHON CORP. (m)—C-102  
TEK MEDIA PRODUCTS CO. (d)—C-102  
TELCO AMERICAN (d)—C-103  
WILKINSON ELECTRONICS INC. (d)—C-108

### 0710-1160

#### —cassettes

BURLINGTON AUDIO TAPES INC. (m & d)—C-74  
FUJI PHOTO FILM USA INC. (m)—C-82  
FUTURE PRODUCTIONS INC. (d)—C-82  
MEMTEK PRODUCTS/MEMOREX AUDIO & VIDEO (d)—C-92  
3M CO. (Magnetic Media Division) (m)—C-93  
NAKAMICHI AMERICA CORP. (m)—C-94  
SONY MAGNETIC PRODUCTS CO. (m)—C-100  
STUDIO FILM & TAPE (LA) INC. (d)—C-101  
TAPE-ATHON CORP. (m)—C-102  
TEK MEDIA PRODUCTS CO. (d)—C-102  
ZONAL LTD. (m & d)—C-109

### 0710-1180

#### —cleaners

AUDIO-TECHNICA U. S. INC. (m)—C-72  
BURLINGTON AUDIO TAPES INC. (d)—C-74  
FUTURE PRODUCTIONS INC. (d)—C-82  
G. C. ELECTRONICS CO. (m)—C-83  
GENEVA GROUP OF COS. INC. (m)—C-83  
HOLT LLOYD CORP./LPS CHEMICAL PRODUCTS (m)—C-84  
MEMTEK PRODUCTS/MEMOREX AUDIO & VIDEO (d)—C-92  
3M CO. (Magnetic Media Division) (m)—C-93  
RMS ELECTRONICS INC./CATV DIVISION (m)—C-98  
TEK MEDIA PRODUCTS CO. (d)—C-102

### 0710-1200

#### —conveyor erasers

AVSC INC. (m)—C-72  
FUTURE PRODUCTIONS INC. (d)—C-82  
TABER MANUFACTURING & ENGINEERING CO. (m)—C-102

### 0710-1220

#### —demagnetizers

CHRISTIE ELECTRIC CORP. (m)—C-76  
FIDELIPAC CORP. (m)—C-82  
FUTURE PRODUCTIONS INC. (d)—C-82  
GARNER INDUSTRIES (m)—C-82  
G. C. ELECTRONICS CO. (m)—C-83  
GENEVA GROUP OF COS. INC. (m)—C-83  
MAGNASYNC/MOVIOLA CORP. (m)—C-90

### MEMTEK PRODUCTS/MEMOREX AUDIO & VIDEO (m)—C-92

TEK MEDIA PRODUCTS CO. (d)—C-102

### 0710-1240

#### —dubbers

FUTURE PRODUCTIONS INC. (m)—C-82

### 0710-1260

#### —duplicators

CETEC GAUSS (m)—C-76  
FUTURE PRODUCTIONS INC. (m)—C-82  
OTARI CORP. (m)—C-95  
TELEX COMMUNICATIONS INC. (m)—C-103

### 0710-1280

#### —evaluators

FUTURE PRODUCTIONS INC. (d)—C-82

### 0710-1300

#### —leader tape

BURLINGTON AUDIO TAPES INC. (d)—C-74  
FUTURE PRODUCTIONS INC. (d)—C-82  
G. C. ELECTRONICS CO. (m)—C-83  
3M CO. (Magnetic Media Division) (m)—C-93  
RMS ELECTRONICS INC./CATV DIVISION (m)—C-98  
TEK MEDIA PRODUCTS CO. (d)—C-102  
ZONAL LTD. (m & d)—C-109

### 0710-1320

#### —loaders

AUDICO INC. (m)—C-72  
FUTURE PRODUCTIONS INC. (d)—C-82

### 0710-1340

#### —logging equipment

MAGNASYNC/MOVIOLA CORP. (m)—C-90

### 0710-1380

#### —open reels

AMPEX CORP. (m)—C-70  
BURLINGTON AUDIO TAPES INC. (d)—C-74  
FIDELIPAC CORP. (m)—C-82  
G. C. ELECTRONICS CO. (m)—C-83  
MAGNASYNC/MOVIOLA CORP. (m)—C-90  
3M CO. (Magnetic Media Division) (m)—C-93  
OTARI CORP. (m)—C-95  
STUDER REVOX AMERICA INC. (m)—C-101  
TAPE-ATHON CORP. (m)—C-102  
TEK MEDIA PRODUCTS CO. (d)—C-102

### 0710-1400

#### —rewinders

AUDICO INC. (m)—C-72  
MAGNASYNC/MOVIOLA CORP. (m)—C-90  
TEK MEDIA PRODUCTS CO. (d)—C-102

### 0710-1420

#### —splice finders

FIDELIPAC CORP. (m)—C-82  
INTERNATIONAL TAPETRONICS CORP./3M (m)—C-86  
TEK MEDIA PRODUCTS CO. (d)—C-102



**0710-1440****—splicers**

AUDICO INC. (d)—C-72  
 BURLINGTON AUDIO TAPES INC. (d)—C-74  
 G. C. ELECTRONICS CO. (m)—C-83  
 GENEVA GROUP OF COS. INC. (m)—C-83  
 MAGNASYNC/MOVIOLA CORP. (m)—C-90  
 RMS ELECTRONICS INC./CATV DIVISION  
 (m)—C-98  
 TEK MEDIA PRODUCTS CO. (d)—C-102

**0710-1460****—sprocketed magnetic film**

BURLINGTON AUDIO TAPES INC. (d)—C-74  
 MAGNASYNC/MOVIOLA CORP. (d)—C-90  
 ZONAL LTD. (m & d)—C-109

**0710-1480****—sprocketed magnetic film—transports**

TELCO AMERICAN (m)—C-103

**0710-1500****—tape decks**

AVSC INC. (d)—C-72  
 LAKE SYSTEMS CORP. (d)—C-88  
 NAKAMICHI AMERICA CORP. (m)—C-94  
 OTARI CORP. (m)—C-95  
 SHARP ELECTRONICS CORP., BROADCAST  
 GROUP (m)—C-100  
 SONY PROFESSIONAL AUDIO (m)—C-101  
 STUDER REVOX AMERICA INC. (m)—C-101  
 TABER MANUFACTURING & ENGINEERING  
 CO. (d)—C-102  
 TAPE-ATHON CORP. (m)—C-102  
 TELCO AMERICAN (m)—C-103  
 TELEVISION TECHNOLOGY CORP.  
 (m)—C-103  
 WILKINSON ELECTRONICS INC. (m)—C-108

**0710-1520****—tape decks—ATR**

FUTURE PRODUCTIONS INC. (m)—C-82  
 OTARI CORP. (m)—C-95  
 SHARP ELECTRONICS CORP., BROADCAST  
 GROUP (m)—C-100  
 SONY COMMUNICATIONS PRODUCTS CO.  
 (m)—C-100  
 SONY PROFESSIONAL AUDIO (m)—C-101  
 STUDER REVOX AMERICA INC. (m)—C-101  
 TELCO AMERICAN (m)—C-103  
 TELEVISION TECHNOLOGY CORP.  
 (m)—C-103  
 WILKINSON ELECTRONICS INC. (m)—C-108

**0710-1540****—tape decks—multitrack (8+) ATR**

OTARI CORP. (m)—C-95  
 SONY COMMUNICATIONS PRODUCTS CO.  
 (m)—C-100  
 SONY PROFESSIONAL AUDIO (m)—C-101  
 STUDER REVOX AMERICA INC. (m)—C-101  
 TELEVISION TECHNOLOGY CORP.  
 (m)—C-103  
 WILKINSON ELECTRONICS INC. (m)—C-108

**0710-1560****—tape decks—portable ATR**

MICRO-TRAK CORP. (d)—C-92  
 SHARP ELECTRONICS CORP., BROADCAST  
 GROUP (m)—C-100  
 SONY COMMUNICATIONS PRODUCTS CO.  
 (m)—C-100  
 SONY PROFESSIONAL AUDIO (m)—C-101  
 STUDER REVOX AMERICA INC. (m)—C-101

TAPE-ATHON CORP. (m)—C-102

TELEVISION TECHNOLOGY CORP.  
 (m)—C-103

**0710-1580****—tape decks—4-track**

AUDIO-TECHNICA U. S. INC. (m)—C-72  
 OTARI CORP. (m)—C-95  
 SONY COMMUNICATIONS PRODUCTS CO.  
 (m)—C-100  
 SONY PROFESSIONAL AUDIO (m)—C-101  
 STUDER REVOX AMERICA INC. (m)—C-101  
 TAPE-ATHON CORP. (m)—C-102  
 TELEVISION TECHNOLOGY CORP.  
 (m)—C-103  
 WILKINSON ELECTRONICS INC. (m)—C-108

**0710-1600****—tape decks—time delay decks**

OTARI CORP. (m)—C-95

**0710-1620****—test tape**

FIDELIPAC CORP. (m)—C-82  
 G. C. ELECTRONICS CO. (m)—C-83  
 STANDARD TAPE LABORATORY INC.  
 (m)—C-101

**0710-1640****—timers**

AUDICO INC. (m)—C-72  
 AUTOGRAM CORP. (m)—C-72  
 ESE (m)—C-81  
 LOGITEK (m)—C-89  
 ROHDE & SCHWARZ POLARAD INC.  
 (m)—C-98

**0710-1650****Audio Test Equipment (see TEST & MEASUREMENT EQUIPMENT)****0710-1660****Automation Controls & Systems**

A. F. ASSOCIATES INC. (m)—C-68  
 ADVANCED MUSIC SYSTEMS-CALREC (m &  
 d)—C-68  
 ARTEL SERVICE CORP. (m & d & r)—C-72  
 AUDIO KINETICS LTD. (m)—C-72  
 BROADCAST ELECTRONICS INC. (m)—C-74  
 dB COMMUNICATIONS INC. (d)—C-78  
 VICTOR DUNCAN INC. (d)—C-80  
 ESE (m)—C-81  
 HARRIS CORP. (Broadcast Division)  
 (m)—C-84  
 HOLZBERG INC. (d)—C-84  
 IGM COMMUNICATIONS (m)—C-84  
 IMMAD BROADCAST SERVICES (r)—C-84  
 LAKE SYSTEMS CORP. (m & d)—C-88  
 MEI ELECTRONICS INC. (m)—C-92  
 RUPERT NEVE INC. (m & d & r)—C-94  
 H. A. SOLUTECH LTD. (d)—C-100  
 TAPE-ATHON CORP. (m)—C-102  
 UTAH SCIENTIFIC INC. (m)—C-107

**0710-1680****—custom master controls**

A. F. ASSOCIATES INC. (m)—C-68  
 IGM COMMUNICATIONS (m)—C-84  
 IMAGE VIDEO LTD. (m)—C-84  
 TAPE-ATHON CORP. (m)—C-102  
 UTAH SCIENTIFIC INC. (m)—C-107

**0710-1700****—program controls**

AUTOGRAM CORP. (m)—C-72  
 IGM COMMUNICATIONS (m)—C-84  
 RUPERT NEVE INC. (m & d & r)—C-94  
 TAPE-ATHON CORP. (m)—C-102

**0710-1720****—random select cart systems**

ADVANCED MUSIC SYSTEMS-CALREC (m &  
 d)—C-68  
 IGM COMMUNICATIONS (m)—C-84  
 MEI ELECTRONICS INC. (m)—C-92  
 TAPE-ATHON CORP. (m)—C-102

**0710-1740****—reel-to-reel controllers**

IGM COMMUNICATIONS (m)—C-84  
 TAPE-ATHON CORP. (m)—C-102

**0710-1760****Cart Machines**

BROADCAST AUTOMATION INC. (d & r)—C-74  
 BROADCAST ELECTRONICS INC. (m)—C-74  
 COMWEST (d)—C-77  
 CONTINENTAL ELECTRONICS (d)—C-77  
 dB COMMUNICATIONS INC. (d)—C-78  
 VICTOR DUNCAN INC. (d)—C-80  
 FIDELIPAC CORP. (m)—C-82  
 HARRIS CORP. (Broadcast Division)  
 (d)—C-84  
 HOLZBERG INC. (d)—C-84  
 IGM COMMUNICATIONS (m)—C-84  
 INTERNATIONAL TAPETRONICS CORP./3M  
 (m)—C-86  
 LAKE SYSTEMS CORP. (d)—C-88  
 LANDY ASSOCIATES INC. (d)—C-88  
 3M CO. (Broadcast & Related Products Div.)  
 (m)—C-92  
 OTARI CORP. (m)—C-95  
 RADIO RESOURCES INC. (d)—C-97  
 H. A. SOLUTECH LTD. (d)—C-100  
 TELCO AMERICAN (m)—C-103  
 TELE-WIRE SUPPLY CORP. (d)—C-103  
 TELEVISION TECHNOLOGY CORP.  
 (m)—C-103  
 WILKINSON ELECTRONICS INC. (m)—C-108

**0710-1780****—dual deck**

BROADCAST AUTOMATION INC. (d & r)—C-74  
 IGM COMMUNICATIONS (d)—C-84  
 3M CO. (Broadcast & Related Products Div.)  
 (m)—C-92  
 TELEVISION TECHNOLOGY CORP.  
 (m)—C-103

**0710-1800****—multiple deck**

BROADCAST AUTOMATION INC. (d & r)—C-74  
 FIDELIPAC CORP. (m)—C-82  
 IGM COMMUNICATIONS (m)—C-84  
 INTERNATIONAL TAPETRONICS CORP./3M  
 (m)—C-86  
 3M CO. (Broadcast & Related Products Div.)  
 (m)—C-92  
 TELEVISION TECHNOLOGY CORP.  
 (m)—C-103  
 WILKINSON ELECTRONICS INC. (m)—C-108

**0710-1820****—random access**

BROADCAST AUTOMATION INC. (d & r)—C-74

IGM COMMUNICATIONS (m)—C-84

3M CO. (Broadcast & Related Products Div.)  
 (m)—C-92

**0710-1840****—record only**

BROADCAST AUTOMATION INC. (d & r)—C-74  
 FIDELIPAC CORP. (m)—C-82  
 IGM COMMUNICATIONS (d)—C-84  
 3M CO. (Broadcast & Related Products Div.)  
 (m)—C-92  
 TELEVISION TECHNOLOGY CORP.  
 (m)—C-103

**0710-1860****—single deck**

BROADCAST AUTOMATION INC. (d & r)—C-74  
 FIDELIPAC CORP. (m)—C-82  
 IGM COMMUNICATIONS (d)—C-84  
 INTERNATIONAL TAPETRONICS CORP./3M  
 (m)—C-86  
 3M CO. (Broadcast & Related Products Div.)  
 (m)—C-92  
 TELEVISION TECHNOLOGY CORP.  
 (m)—C-103  
 WILKINSON ELECTRONICS INC. (m)—C-108

**0710-1880****—stereo**

BROADCAST AUTOMATION INC. (d & r)—C-74  
 FIDELIPAC CORP. (m)—C-82  
 IGM COMMUNICATIONS (m)—C-84  
 INTERNATIONAL TAPETRONICS CORP./3M  
 (m)—C-86  
 3M CO. (Broadcast & Related Products Div.)  
 (m)—C-92  
 TELEVISION TECHNOLOGY CORP.  
 (m)—C-103  
 WILKINSON ELECTRONICS INC. (m)—C-108

**0710-1900****—triple deck**

BROADCAST AUTOMATION INC. (d & r)—C-74  
 FIDELIPAC CORP. (m)—C-82  
 INTERNATIONAL TAPETRONICS CORP./3M  
 (m)—C-86  
 TELEVISION TECHNOLOGY CORP.  
 (m)—C-103  
 WILKINSON ELECTRONICS INC. (m)—C-108

**0710-1920****Cartridge Systems & Accessories**

BROADCAST AUTOMATION INC. (d & r)—C-74  
 VICTOR DUNCAN INC. (d)—C-80  
 FIDELIPAC CORP. (m)—C-82  
 HARRIS CORP. (Broadcast Division)  
 (d)—C-84  
 HOLZBERG INC. (d)—C-84  
 IGM COMMUNICATIONS (m)—C-84  
**MIDWEST COMMUNICATIONS CORP.**  
 (d)—C-92  
 RADIO RESOURCES INC. (d)—C-97  
 TELEVISION TECHNOLOGY CORP.  
 (m)—C-103

**0710-1940****—automatic sequencing**

ARTEL SERVICE CORP. (m & d & r)—C-72  
 BROADCAST AUTOMATION INC. (d & r)—C-74  
 CONTINENTAL ELECTRONICS (d)—C-77  
 FIDELIPAC CORP. (m)—C-82  
 IGM COMMUNICATIONS (m)—C-84  
 MEI ELECTRONICS INC. (m)—C-92  
 H. A. SOLUTECH LTD. (s)—C-100

## STUDIO EQUIPMENT & SUPPLIES—0700

### 0710-1960

#### —delay

BROADCAST AUTOMATION INC. (d & r)—C-74  
IGM COMMUNICATIONS (d)—C-84

### 0710-1980

#### —erasers

BROADCAST AUTOMATION INC. (d)—C-74  
CHRISTIE ELECTRIC CORP. (m)—C-76  
FIDELIPAC CORP. (m)—C-82  
IGM COMMUNICATIONS (d)—C-84  
INTERNATIONAL TAPETRONICS CORP./3M (m)—C-86

### 0710-2000

#### —monaural

FIDELIPAC CORP. (m)—C-82  
IGM COMMUNICATIONS (d)—C-84

### 0710-2020

#### —remote-control

CONTINENTAL ELECTRONICS (d)—C-77  
FIDELIPAC CORP. (m)—C-82  
FUTURE PRODUCTIONS INC. (m)—C-82  
MEMTEK PRODUCTS/MEMOREX AUDIO & VIDEO (d)—C-92

### 0710-2040

#### —stereo

CONTINENTAL ELECTRONICS (d)—C-77  
FIDELIPAC CORP. (m)—C-82  
FUTURE PRODUCTIONS INC. (m)—C-82

### 0710-2060

#### —winding equipment

AUDICO INC. (m)—C-72  
BROADCAST ELECTRONICS INC. (d)—C-74  
FUTURE PRODUCTIONS INC. (m)—C-82

### 0710-2080

#### Converters

dbx (m)—C-78  
VICTOR DUNCAN INC. (d)—C-80  
MEI ELECTRONICS INC. (m)—C-92  
SOLA ELECTRIC (unit of General Signal) (m)—C-100

### 0710-2100

#### Cart Players/Recorders

BROADCAST ELECTRONICS INC. (m)—C-74  
COMWEST (d)—C-77  
CONTINENTAL ELECTRONICS (d)—C-77  
VICTOR DUNCAN INC. (d)—C-80  
FIDELIPAC CORP. (m)—C-82  
HOLZBERG INC. (d)—C-84  
IGM COMMUNICATIONS (d)—C-84  
INTERNATIONAL TAPETRONICS CORP./3M (m)—C-86  
MACKENZIE LABORATORIES INC. (m)—C-90  
3M CO.(Broadcast & Related Products Div.) (m)—C-92  
RADIO RESOURCES INC. (d)—C-97  
TELCO AMERICAN (m)—C-103  
WILKINSON ELECTRONICS INC. (m)—C-108

### 0710-2120

#### —dual/triple deck

FIDELIPAC CORP. (m)—C-82  
HARRIS CORP. (Broadcast Division) (d)—C-84

IGM COMMUNICATIONS (d)—C-84  
INTERNATIONAL TAPETRONICS CORP./3M (m)—C-86  
3M CO.(Broadcast & Related Products Div.) (m)—C-92  
WILKINSON ELECTRONICS INC. (m)—C-108

### 0710-2140

#### —multideck

FIDELIPAC CORP. (m)—C-82  
IGM COMMUNICATIONS (m)—C-84  
INTERNATIONAL TAPETRONICS CORP./3M (m)—C-86  
MACKENZIE LABORATORIES INC. (m)—C-90  
3M CO.(Broadcast & Related Products Div.) (m)—C-92  
WILKINSON ELECTRONICS INC. (m)—C-108

### 0710-2160

#### —phase control matrixing

FIDELIPAC CORP. (m)—C-82  
IGM COMMUNICATIONS (m)—C-84  
WILKINSON ELECTRONICS INC. (m)—C-108

### 0710-2180

#### —single deck

FIDELIPAC CORP. (m)—C-82  
IGM COMMUNICATIONS (d)—C-84  
INTERNATIONAL TAPETRONICS CORP./3M (m)—C-86  
MACKENZIE LABORATORIES INC. (m)—C-90  
WILKINSON ELECTRONICS INC. (m)—C-108

### 0710-2200

#### —time delay

IGM COMMUNICATIONS (d)—C-84  
MICRO-TRAK CORP. (d)—C-92

### 0710-2210

#### Cartridges, Phono (see Disc Playing Equipment in this category)

### 0710-2220

#### Cassette Players/Recorders

AUDIO-TECHNICA U. S. INC. (m)—C-72  
THE CAMERA MART INC. (d & r)—C-75  
CONTINENTAL ELECTRONICS (d)—C-77  
VICTOR DUNCAN INC. (d)—C-80  
HOLZBERG INC. (d)—C-84  
KINTRONIC LABORATORIES INC. (d)—C-87  
LANDY ASSOCIATES INC. (d)—C-88  
MICRO-TRAK CORP. (d)—C-92  
RADIO RESOURCES INC. (d)—C-97  
SHARP ELECTRONICS CORP., BROADCAST GROUP (m)—C-100  
SONY PROFESSIONAL AUDIO (m)—C-101  
STUDER REVOX AMERICA INC. (m)—C-101  
TOWNSEND BROADCAST SYSTEMS INC. (d)—C-106

### 0710-2240

#### —dual deck

KINTRONIC LABORATORIES INC. (d)—C-87  
MICRO-TRAK CORP. (d)—C-92  
TAPE-ATHON CORP. (m)—C-102

### 0710-2260

#### —duplication machine

DWIGHT CAVENDISH CO.(m)—C-75

FUTURE PRODUCTIONS INC. (m)—C-82  
OTARI CORP. (m)—C-95

### 0710-2280

#### —multiple deck

MICRO-TRAK CORP. (d)—C-92  
TAPE-ATHON CORP. (m)—C-102

### 0710-2300

#### —single deck

MICRO-TRAK CORP. (d)—C-92  
SHARP ELECTRONICS CORP., BROADCAST GROUP (m)—C-100  
STUDER REVOX AMERICA INC. (m)—C-101  
TAPE-ATHON CORP. (m)—C-102

### 0710-2320

#### Consoles

ADM TECHNOLOGY INC. (m)—C-68  
AMCO ENGINEERING CO. (m)—C-69  
AUTOGRAM CORP. (m)—C-72  
BROADCAST AUTOMATION INC. (d & r)—C-74  
BROADCAST ELECTRONICS INC. (m)—C-74  
COMWEST (d)—C-77  
CONNECTRONICS CORP. (m)—C-77  
DELCOM CORP. (m)—C-78  
VICTOR DUNCAN INC. (d)—C-80  
EMCOR PRODUCTS/CRENLO INC. (m)—C-81  
HALLIKAINEN & FRIENDS INC. (m)—C-84  
HARRIS CORP. (Broadcast Division) (m)—C-84  
HARRISON SYSTEMS INC. (m)—C-84  
HOLZBERG INC. (d)—C-84  
HOWE TECHNOLOGIES CORP. (m)—C-84  
LANDY ASSOCIATES INC. (d)—C-88  
LOGITEK (m)—C-89  
MICRO-TRAK CORP. (m)—C-92  
RUPERT NEVE INC. (m & d & r)—C-94  
PALTEX (m)—C-95  
PANASONIC INDUSTRIAL CO. (m)—C-95  
QUALITY VIDEO SUPPLY CORP. (d)—C-97  
RADIO RESOURCES INC. (d)—C-97  
SONY COMMUNICATIONS PRODUCTS CO. (m)—C-100  
SONY PROFESSIONAL AUDIO (m)—C-101  
STANTRON UNIT OF ZERO CORP.(m)—C-101  
STUDER REVOX AMERICA INC. (m)—C-101  
TOWNSEND BROADCAST SYSTEMS INC. (d)—C-106  
WARD-BECK SYSTEMS LTD. (m)—C-108

### 0710-2340

#### —automated

ADM TECHNOLOGY INC. (m)—C-68  
AUTOGRAM CORP. (m)—C-72  
HARRISON SYSTEMS INC. (m)—C-84  
KINTRONIC LABORATORIES INC. (d)—C-87  
LOGITEK (m)—C-89  
RUPERT NEVE INC. (m & d & r)—C-94  
SONY PROFESSIONAL AUDIO (m)—C-101  
STUDER REVOX AMERICA INC. (m)—C-101

### 0710-2360

#### —mic mixers (1 output)

ADM TECHNOLOGY INC. (m)—C-68  
THE CAMERA MART INC. (d & r)—C-75  
GENERAL TELEVISION NETWORK (d & r)—C-83  
HARRISON SYSTEMS INC. (m)—C-84  
INTERNATIONAL NUCLEAR CORP. (m)—C-86  
PANASONIC INDUSTRIAL CO. (m)—C-95  
SHURE BROTHERS INC. (m)—C-100  
STEINBERG ELECTRONICS INC. (d)—C-101

### 0710-2380

#### —portable

ADM TECHNOLOGY INC. (m)—C-68  
AUDIO-TECHNICA U. S. INC. (m)—C-72  
COMREX CORP. (m)—C-77  
CONNECTRONICS CORP. (m)—C-77  
DELCOM CORP. (m)—C-78  
HAMMOND INDUSTRIES INC. (m)—C-84  
HARRISON SYSTEMS INC. (m)—C-84  
LOGITEK (m)—C-89  
MICRO-TRAK CORP. (m)—C-92  
RUPERT NEVE INC. (m & d & r)—C-94  
SHURE BROTHERS INC. (m)—C-100  
SONY PROFESSIONAL AUDIO (m)—C-101  
STUDER REVOX AMERICA INC. (m)—C-101  
WARD-BECK SYSTEMS LTD. (m)—C-108

### 0710-2400

#### —studio (3+ outputs)-mono

ADM TECHNOLOGY INC. (m)—C-68  
AUTOGRAM CORP. (m)—C-72  
DELCOM CORP. (m)—C-78  
GENERAL TELEVISION NETWORK (d & r)—C-83  
HARRISON SYSTEMS INC. (m)—C-84  
HOWE TECHNOLOGIES CORP. (m)—C-84  
INTERNATIONAL NUCLEAR CORP. (m)—C-86  
LOGITEK (m)—C-89  
MICRO-TRAK CORP. (m)—C-92  
RUPERT NEVE INC. (m & d & r)—C-94  
PALTEX (m)—C-95  
PANASONIC INDUSTRIAL CO. (m)—C-95  
STUDER REVOX AMERICA INC. (m)—C-101  
WARD-BECK SYSTEMS LTD. (m)—C-108  
WHEATSTONE CORP. (m)—C-108

### 0710-2420

#### —studio-stereo

ADM TECHNOLOGY INC. (m)—C-68  
AUTOGRAM CORP. (m)—C-72  
CONTINENTAL ELECTRONICS (d)—C-77  
DELCOM CORP. (m)—C-78  
GENERAL TELEVISION NETWORK (d & r)—C-83  
HARRISON SYSTEMS INC. (m)—C-84  
HOWE TECHNOLOGIES CORP. (m)—C-84  
LOGITEK (m)—C-89  
MICRO-TRAK CORP. (m)—C-92  
RUPERT NEVE INC. (m & d & r)—C-94  
PALTEX (m)—C-95  
PANASONIC INDUSTRIAL CO. (m)—C-95  
SONY PROFESSIONAL AUDIO (m)—C-101  
STUDER REVOX AMERICA INC. (m)—C-101  
WARD-BECK SYSTEMS LTD. (m)—C-108  
WHEATSTONE CORP. (m)—C-108

### 0710-2440

#### —TV audio

ADM TECHNOLOGY INC. (m)—C-68  
AUTOGRAM CORP. (m)—C-72  
GENERAL TELEVISION NETWORK (d & r)—C-83  
HALLIKAINEN & FRIENDS INC. (m)—C-84  
HARRISON SYSTEMS INC. (m)—C-84  
HOWE TECHNOLOGIES CORP. (m)—C-84  
INTERNATIONAL NUCLEAR CORP. (m)—C-86  
LOGITEK (m)—C-89  
MICRO-TRAK CORP. (m)—C-92  
MODULATION SCIENCES INC. (m)—C-93  
RUPERT NEVE INC. (m & d & r)—C-94  
PALTEX (m)—C-95  
SONY PROFESSIONAL AUDIO (m)—C-101  
STUDER REVOX AMERICA INC. (m)—C-101  
WARD-BECK SYSTEMS LTD. (m)—C-108

### 0710-2460

#### Decoders-stereo

BELAR ELECTRONICS LABORATORY INC. (m)—C-73

BENCHMARK MEDIA SYSTEMS (m)—C-73  
dbx (m)—C-78  
DELTA BENCO CASCADE LTD. (m)—C-78  
VICTOR DUNCAN INC. (d)—C-80  
KAHN COMMUNICATIONS INC. (m)—C-87  
MERLIN ENGINEERING WORKS (m)—C-92  
MODULATION SCIENCES INC. (m)—C-93  
T. R. PITTS CO. (d)—C-96  
SATELLITE SIGNALS INC. (d)—C-99  
TELE-WIRE SUPPLY CORP. (d)—C-103  
T.F.T. INC. (m)—C-104

**0710-2480**  
**Delay, Audio Tape**

VICTOR DUNCAN INC. (d)—C-80  
FIDELIPAC CORP. (m)—C-82  
HARRIS CORP. (Broadcast Division)  
(d)—C-84  
IGM COMMUNICATIONS (d)—C-84  
INTERNATIONAL TAPETRONICS CORP./3M  
(m)—C-86  
JAMES GRUNDER & ASSOCIATES INC.  
(d)—C-84

**0710-2500**  
**Delay Lines, Audio**

AKG ACOUSTICS INC. (d & r)—C-68  
ALLEN AVIONICS INC. (m)—C-69  
VICTOR DUNCAN INC. (d)—C-80  
HARRIS CORP. (Broadcast Division)  
(d)—C-84  
LEXICON INC. (m)—C-89  
MERLIN ENGINEERING WORKS (m)—C-92

**0710-2520**  
**Delay Machines, Talk Show**

VICTOR DUNCAN INC. (d)—C-80  
HARRIS CORP. (Broadcast Division)  
(d)—C-84  
HOLZBERG INC. (d)—C-84  
INTERNATIONAL TAPETRONICS CORP./3M  
(m)—C-86  
RADIO RESOURCES INC. (d)—C-97

**0710-2540**  
**Digital Audio Recorders**

AUDICHRON (m)—C-72  
VICTOR DUNCAN INC. (d)—C-80  
HARRIS CORP. (Broadcast Division)  
(d)—C-84  
INTERNATIONAL TAPETRONICS CORP./3M  
(m)—C-86  
LEXICON INC. (m)—C-89  
MEI ELECTRONICS INC. (m)—C-92  
SONY COMMUNICATIONS PRODUCTS CO.  
(m)—C-100  
SONY PROFESSIONAL AUDIO (m)—C-101  
STUDER REVOK AMERICA INC. (m)—C-101

**0710-2560**  
**Disc Playing Equipment**

BROADCAST ELECTRONICS INC. (d)—C-74  
VICTOR DUNCAN INC. (d)—C-80  
HARRIS CORP. (Broadcast Division)  
(d)—C-84  
JAMES GRUNDER & ASSOCIATES INC.  
(d)—C-84  
MICRO-TRAK CORP. (m)—C-92  
RUSSCO ELECTRONICS MANUFACTURING  
INC. (m)—C-99  
SHARP ELECTRONICS CORP., BROADCAST  
GROUP (m)—C-100  
SONY COMMUNICATIONS PRODUCTS CO.  
(m)—C-100

1988 Edition

**0710-2580**  
**—complete disc playing consoles**

MICRO-TRAK CORP. (m)—C-92

**0710-2600**  
**—phono cartridges**

AUDIO-TECHNICA U. S. INC. (m)—C-72  
MICRO-TRAK CORP. (d)—C-92  
RUSSCO ELECTRONICS MANUFACTURING  
INC. (d)—C-99  
SHURE BROTHERS INC. (m)—C-100  
STANTON MAGNETICS INC. (m)—C-101  
STEINBERG ELECTRONICS INC. (d)—C-101

**0710-2610**  
**—phono preamps (see Amplifiers in this category)**

**0710-2620**  
**—pickup arms**  
HAMMOND INDUSTRIES INC. (m)—C-84  
MICRO-TRAK CORP. (m)—C-92  
RUSSCO ELECTRONICS MANUFACTURING  
INC. (m & d)—C-99  
STEINBERG ELECTRONICS INC. (d)—C-101

**0710-2640**  
**—record cleaning, care**  
AUDIO-TECHNICA U. S. INC. (m)—C-72  
HAMMOND INDUSTRIES INC. (m)—C-84  
JAMES GRUNDER & ASSOCIATES INC.  
(d)—C-84  
STANTON MAGNETICS INC. (m)—C-101  
STEINBERG ELECTRONICS INC. (d)—C-101

**0710-2660**  
**—turntables**  
HAMMOND INDUSTRIES INC. (m)—C-84  
JAMES GRUNDER & ASSOCIATES INC.  
(d)—C-84  
MICRO-TRAK CORP. (d)—C-92  
RUSSCO ELECTRONICS MANUFACTURING  
INC. (m)—C-99  
STEINBERG ELECTRONICS INC. (d)—C-101

**0710-2680**  
**EBS Two-Tone Systems**

COMWEST (d)—C-77  
VICTOR DUNCAN INC. (d)—C-80  
GORMAN-REDLICH MANUFACTURING CO.  
(m)—C-83  
HOLZBERG INC. (d)—C-84  
INTERNATIONAL NUCLEAR CORP. (m)—C-86  
JAMES GRUNDER & ASSOCIATES INC.  
(d)—C-84  
JOHNSON ELECTRONICS INC. (m)—C-87  
TELCO AMERICAN (m & d)—C-103  
T.F.T. INC. (m)—C-104  
TOWNSEND BROADCAST SYSTEMS INC.  
(d)—C-106

**0710-2700**  
**Editing Equipment**

ADAMS-SMITH (m)—C-68  
BTS BROADCAST TELEVISION SYSTEMS INC.  
(m)—C-74  
CMX CORP. (m)—C-76  
DELCOM CORP. (d)—C-78  
VICTOR DUNCAN INC. (d)—C-80  
EEOO INC. (m)—C-80

GRAY ENGINEERING LABORATORIES INC.  
(m)—C-84  
HARRIS CORP. (Broadcast Division)  
(d)—C-84  
JAMES GFUNDER & ASSOCIATES INC.  
(d)—C-84  
**JVC CO. OF AMERICA (m)—C-87**  
SONY PROFESSIONAL AUDIO (m)—C-101  
TEK MEDIA PRODUCTS CO. (d)—C-102

**0710-2720**  
**—digital audio editors**  
CIPHER DIGITAL INC. (m)—C-76  
CMX CORP. (m)—C-76  
IMAGE VIDEO LTD. (m)—C-84  
SONY PROFESSIONAL AUDIO (m)—C-101

**0710-2740**  
**—electronic editors**  
ADAMS-SMITH (m)—C-68  
CIPHER DIGITAL INC. (m)—C-76  
CMX CORP. (m)—C-76  
EEOO INC. (m)—C-80  
GENERAL TELEVISION NETWORK (d & r)—C-83

**0710-2760**  
**—SMPTE time code synchronizers**  
ADAMS-SMITH (m)—C-68  
CIPHER DIGITAL INC. (m)—C-76  
EEOO INC. (m)—C-80  
FOR-A CORPORATION OF AMERICA (m & d & r)—C-82  
FUTURE PRODUCTIONS INC. (m)—C-82  
GENERAL TELEVISION NETWORK (d & r)—C-83  
**JVC CO. OF AMERICA (m)—C-87**  
OTARI CORP. (m)—C-95  
SONY PROFESSIONAL AUDIO (m)—C-101  
STUDER REVOK AMERICA INC. (m)—C-101

**0710-2780**  
**—splicing blocks, tape**  
BURLINGTON AUDIO TAPES INC. (d)—C-74  
FIDELIPAC CORP. (m)—C-82  
MAGNASYNC/MOVIOLA CORP. (d)—C-90  
TEK MEDIA PRODUCTS CO. (d)—C-102

**0710-2800**  
**—editing systems**  
ADAMS-SMITH (m)—C-68  
**THE CAMERA MART INC. (d)—C-75**  
CMX CORP. (m)—C-76  
DELCOM CORP. (d)—C-78  
EEOO INC. (m)—C-80  
**JVC CO. OF AMERICA (m)—C-87**  
LEXICON INC. (m)—C-89  
STUDER REVOK AMERICA INC. (m)—C-101

**0710-2820**  
**—editing systems—audio**  
ADAMS-SMITH (m)—C-68  
ADM TECHNOLOGY INC. (m)—C-68  
CIPHER DIGITAL INC. (m)—C-76  
CMX CORP. (m)—C-76  
LEXICON INC. (m)—C-89  
STUDER REVOK AMERICA INC. (m)—C-101

**0710-2830**  
**—editing systems—video (see Editing Systems, Video Equipment & Supplies 0770-2800)**

**0710-2840**  
**—editor**  
ADAMS-SMITH (m)—C-68  
CMX CORP. (m)—C-76  
GENERAL TELEVISION NETWORK (d & r)—C-83  
JAMES GRUNDER & ASSOCIATES INC.  
(d)—C-84  
LEXICON INC. (m)—C-89  
TEK MEDIA PRODUCTS CO. (d)—C-102

**0710-2860**  
**—effects processing**  
JAMES GRUNDER & ASSOCIATES INC.  
(d)—C-84  
**JVC CO. OF AMERICA (m)—C-87**  
LEXICON INC. (m)—C-89  
VALLEY INTERNATIONAL INC. (m)—C-107

**0710-2880**  
**Encoders**  
**THE CAMERA MART INC. (d)—C-75**  
CETEC VEGA (m)—C-76  
COMPREHENSIVE VIDEO SUPPLY CORP.  
(d)—C-77  
VICTOR DUNCAN INC. (d)—C-80  
FOR-A CORPORATION OF AMERICA (m & d & r)—C-82  
GORMAN-REDLICH MANUFACTURING CO.  
(m)—C-83  
HOLZBERG INC. (d)—C-84  
TELCO AMERICAN (m)—C-103

**0710-2900**  
**—EBS**  
CONTINENTAL ELECTRONICS (d)—C-77  
GORMAN-REDLICH MANUFACTURING CO.  
(m)—C-83  
HARRIS CORP. (Broadcast Division)  
(d)—C-84  
HOLZBERG INC. (d)—C-84  
INTERNATIONAL NUCLEAR CORP. (m)—C-86

**0710-2920**  
**—tone**  
CETEC VEGA (m)—C-76  
CHANNELMATIC INC. (m)—C-76  
GORMAN-REDLICH MANUFACTURING CO.  
(m)—C-83  
HARRIS CORP. (Broadcast Division)  
(d)—C-84

**0710-2940**  
**Enhancers, Stereo Phase**  
**THE CAMERA MART INC. (d)—C-75**  
COMPREHENSIVE VIDEO SUPPLY CORP.  
(d)—C-77  
VICTOR DUNCAN INC. (d)—C-80  
HOLZBERG INC. (d)—C-84  
TOWNSEND BROADCAST SYSTEMS INC.  
(d)—C-106

**0710-2960**  
**Equalizers**  
ADM TECHNOLOGY INC. (m)—C-68  
ALLEN AVIONICS INC. (m)—C-69

## STUDIO EQUIPMENT & SUPPLIES—0700

**THE CAMERA MART INC. (d)—C-75**  
VICTOR DUNCAN INC. (d)—C-80  
HOLZBERG INC. (d)—C-84  
MICRO-TRAK CORP. (d)—C-92  
ORBAN ASSOCIATES INC. (m)—C-95  
TOA ELECTRONICS INC. (m)—C-104  
VALLEY INTERNATIONAL INC. (m)—C-107

### 0710-2980

#### —audio

ADM TECHNOLOGY INC. (m)—C-68  
ALLEN AVONICS INC. (m)—C-69  
KAHN COMMUNICATIONS INC. (m)—C-87  
MICRO-TRAK CORP. (d)—C-92  
RUPERT NEVE INC. (m & d & r)—C-94  
ORBAN ASSOCIATES INC. (m)—C-95  
VALLEY INTERNATIONAL INC. (m)—C-107

### 0710-3000

#### —vertical aperture

THOMSON-CSF BROADCAST INC. (m)—C-104

### 0710-3020

#### Exciters

BROADCAST ELECTRONICS INC. (m)—C-74  
BITS BROADCAST TELEVISION SYSTEMS INC. (m)—C-74  
**THE CAMERA MART INC. (d)—C-75**  
COMWEST (d)—C-77  
CONTINENTAL ELECTRONICS (m)—C-77  
VICTOR DUNCAN INC. (d)—C-80  
FM SYSTEMS INC. (m & d)—C-82  
GLOBAL SYSTEMS CORP. (m)—C-83  
HARRIS CORP. (Broadcast Division) (m)—C-84  
HOLZBERG INC. (d)—C-84  
RADIO RESOURCES INC. (d)—C-97  
ROHDE & SCHWARZ POLARAD INC. (m)—C-98  
TELE-WIRE SUPPLY CORP. (d)—C-103  
TELEVISION TECHNOLOGY CORP. (m)—C-103  
WILKINSON ELECTRONICS INC. (m)—C-108

### 0710-3040

#### —AM

CONTINENTAL ELECTRONICS (m)—C-77  
GLOBAL SYSTEMS CORP. (m)—C-83  
TELEVISION TECHNOLOGY CORP. (m)—C-103

### 0710-3060

#### —AM stereo

CONTINENTAL ELECTRONICS (d)—C-77  
KAHN COMMUNICATIONS INC. (m)—C-87  
T.F.T. INC. (m)—C-104

### 0710-3080

#### —FM

CONTINENTAL ELECTRONICS (m)—C-77  
DELTA BENCO CASCADE LTD. (m)—C-78  
ROHDE & SCHWARZ POLARAD INC. (m)—C-98  
TELEVISION TECHNOLOGY CORP. (m)—C-103  
WILKINSON ELECTRONICS INC. (m)—C-108

### 0710-3100

#### —FM stereo

CONTINENTAL ELECTRONICS (m)—C-77  
FM SYSTEMS INC. (m & d)—C-82

ROHDE & SCHWARZ POLARAD INC. (m)—C-98  
TELEVISION TECHNOLOGY CORP. (m)—C-103  
WILKINSON ELECTRONICS INC. (m)—C-108

### 0710-3120

#### —SCA

CONTINENTAL ELECTRONICS (d)—C-77  
GLOBAL SYSTEMS CORP. (m)—C-83  
ROHDE & SCHWARZ POLARAD INC. (m)—C-98  
TELEVISION TECHNOLOGY CORP. (m)—C-103  
TOA ELECTRONICS INC. (m)—C-104  
WILKINSON ELECTRONICS INC. (m)—C-108

### 0710-3140

#### Generators

ADAMS-SMITH (m)—C-68  
BROADCAST ELECTRONICS INC. (m)—C-74  
CETEC VEGA (m)—C-76  
COMPREHENSIVE VIDEO SUPPLY CORP. (d)—C-77  
VICTOR DUNCAN INC. (d)—C-80  
GLOBAL SYSTEMS CORP. (m)—C-83  
HOLZBERG INC. (d)—C-84  
MODULATION SCIENCES INC. (m)—C-93  
ROHDE & SCHWARZ POLARAD INC. (m)—C-98  
TOWNSEND BROADCAST SYSTEMS INC. (d)—C-106  
WAVETEK RF PRODUCTS INC. (m)—C-108  
WILKINSON ELECTRONICS INC. (m)—C-108

### 0710-3160

#### —AF

ATLAS/SOUNDOLIER (m)—C-72  
CETEC VEGA (m)—C-76  
HARRIS CORP. (Broadcast Division) (d)—C-84  
ROHDE & SCHWARZ POLARAD INC. (m)—C-98  
WAVETEK RF PRODUCTS INC. (m)—C-108

### 0710-3180

#### —subcarrier, FM

COMWEST (d)—C-77  
CONTINENTAL ELECTRONICS (d)—C-77  
FM SYSTEMS INC. (m & d)—C-82  
GLOBAL SYSTEMS CORP. (m)—C-83  
HARRIS CORP. (Broadcast Division) (d)—C-84  
MODULATION SCIENCES INC. (m)—C-93  
MOSELEY ASSOCIATES INC. (m)—C-93  
SYNCHRONOUS COMMUNICATIONS INC. (m)—C-102  
T.F.T. INC. (m)—C-104  
WEGENER COMMUNICATIONS INC. (m)—C-108  
WILKINSON ELECTRONICS INC. (m)—C-108

### 0710-3200

#### Headphones

AKG ACOUSTICS INC. (d & r)—C-68  
ALLIED ELECTRONICS (a div. of Digitech Inc.) (d)—C-69  
AUDIO-TECHNICA U. S. INC. (m)—C-72  
BEYER DYNAMIC INC. (m)—C-73  
BROADCAST ELECTRONICS INC. (d)—C-74  
**THE CAMERA MART INC. (d)—C-75**  
VICTOR DUNCAN INC. (d)—C-80  
G. C. ELECTRONICS CO. (m)—C-83  
HOLZBERG INC. (d)—C-84  
**LINES VIDEO SYSTEMS (d)—C-89**  
MAGNASYNC/MOVIOLA CORP. (d)—C-90

QUALITY VIDEO SUPPLY CORP. (d)—C-97  
RADIO RESOURCES INC. (d)—C-97  
STEINBERG ELECTRONICS INC. (d)—C-101  
TELEVISION EQUIPMENT ASSOC. INC. (m)—C-103

### 0710-3220

#### —announcers earpiece

AUDIO-TECHNICA U. S. INC. (m)—C-72  
BEYER DYNAMIC INC. (m)—C-73  
HARRIS CORP. (Broadcast Division) (d)—C-84  
STANTON MAGNETICS INC. (m)—C-101

### 0710-3240

#### —mono

AKG ACOUSTICS INC. (d & r)—C-68  
AUDIO-TECHNICA U. S. INC. (m)—C-72  
BEYER DYNAMIC INC. (m)—C-73  
HARRIS CORP. (Broadcast Division) (d)—C-84  
SHURE BROTHERS INC. (m)—C-100  
TELEVISION EQUIPMENT ASSOC. INC. (m)—C-103

### 0710-3260

#### —stereo

AKG ACOUSTICS INC. (d & r)—C-68  
AUDIO-TECHNICA U. S. INC. (m)—C-72  
BEYER DYNAMIC INC. (m)—C-73  
CONTINENTAL ELECTRONICS (d)—C-77  
G. C. ELECTRONICS CO. (m)—C-83  
HARRIS CORP. (Broadcast Division) (d)—C-84  
SHURE BROTHERS INC. (m)—C-100  
STANTON MAGNETICS INC. (m)—C-101  
TELEVISION EQUIPMENT ASSOC. INC. (m)—C-103

### 0710-3280

#### —headphones with announcers mike

AKG ACOUSTICS INC. (d & r)—C-68  
AUDIO-TECHNICA U. S. INC. (m)—C-72  
BEYER DYNAMIC INC. (m)—C-73  
HAMMOND INDUSTRIES INC. (d)—C-84  
SHURE BROTHERS INC. (m)—C-100  
TELEVISION EQUIPMENT ASSOC. INC. (m)—C-103  
TELEX COMMUNICATIONS INC. (m)—C-103

### 0710-3300

#### Heads, Audio & Accessories

AVSC INC. (m & d)—C-72  
BROADCAST ELECTRONICS INC. (d)—C-74  
**THE CAMERA MART INC. (d)—C-75**  
CMC TECHNOLOGY (d)—C-76  
COMPREHENSIVE VIDEO SUPPLY CORP. (d)—C-77  
VICTOR DUNCAN INC. (d)—C-80  
GENEVA GROUP OF COS. INC. (m)—C-83  
HOLZBERG INC. (d)—C-84  
NORTRONICS CO. INC. (m)—C-94  
OTARI CORP. (m)—C-95  
QUALITY VIDEO SUPPLY CORP. (d)—C-97  
RMS ELECTRONICS INC./CATV DIVISION (m)—C-98  
TABER MANUFACTURING & ENGINEERING CO. (m & d)—C-102

### 0710-3320

#### —alignment gauges

**THE CAMERA MART INC. (d)—C-75**  
FIDELIPAC CORP. (m)—C-82

### 0710-3340

#### —alignment gauges—tension

**THE CAMERA MART INC. (d)—C-75**

### 0710-3360

#### —cleaners

AVSC INC. (d)—C-72  
**THE CAMERA MART INC. (d)—C-75**  
G. C. ELECTRONICS CO. (m)—C-83  
GENEVA GROUP OF COS. INC. (m)—C-83  
HOLT LLOYD CORP./LPS CHEMICAL PRODUCTS (m)—C-84  
RMS ELECTRONICS INC./CATV DIVISION (m)—C-98  
TABER MANUFACTURING & ENGINEERING CO. (d)—C-102  
TEK MEDIA PRODUCTS CO. (d)—C-102

### 0710-3380

#### —degaussers

AUDIO-TECHNICA U. S. INC. (m)—C-72  
AVSC INC. (m & d)—C-72  
**THE CAMERA MART INC. (d)—C-75**  
GARNER INDUSTRIES (m)—C-82  
G. C. ELECTRONICS CO. (m)—C-83  
GENEVA GROUP OF COS. INC. (m)—C-83  
TABER MANUFACTURING & ENGINEERING CO. (m & d)—C-102  
TEK MEDIA PRODUCTS CO. (d)—C-102

### 0710-3400

#### —erase

AVSC INC. (m & d)—C-72  
**THE CAMERA MART INC. (d)—C-75**  
GENEVA GROUP OF COS. INC. (m)—C-83  
NORTRONICS CO. INC. (m)—C-94  
OTARI CORP. (m)—C-95  
TABER MANUFACTURING & ENGINEERING CO. (m & d)—C-102

### 0710-3420

#### —film stripe

BURLINGTON AUDIO TAPES INC. (d)—C-74  
**THE CAMERA MART INC. (d)—C-75**  
NORTRONICS CO. INC. (m)—C-94

### 0710-3440

#### —playback

AVSC INC. (m & d)—C-72  
**THE CAMERA MART INC. (d)—C-75**  
NORTRONICS CO. INC. (m)—C-94  
OTARI CORP. (m)—C-95  
TABER MANUFACTURING & ENGINEERING CO. (m & d)—C-102

### 0710-3460

#### —rebuilt

**THE CAMERA MART INC. (d)—C-75**  
NORTRONICS CO. INC. (m)—C-94

### 0710-3480

#### —record

AVSC INC. (m & d)—C-72  
**THE CAMERA MART INC. (d)—C-75**  
NORTRONICS CO. INC. (m)—C-94  
OTARI CORP. (m)—C-95  
TABER MANUFACTURING & ENGINEERING CO. (m & d)—C-102

**0710-3500****—replacement**

AVSC INC. (m & d)—C-72  
 NORTRONICS CO. INC. (m)—C-94  
 OTARI CORP. (m)—C-95  
 TABER MANUFACTURING & ENGINEERING CO. (m & d)—C-102

**0710-3520****Intercom Systems**

ATLAS/SOUNDOLIER (m)—C-72  
**THE CAMERA MART INC. (d)—C-75**  
 CETEC VEGA (m)—C-76  
 VICTOR DUNCAN INC. (d)—C-80  
 GENTNER ENGINEERING CO. (m)—C-83  
 HM ELECTRONICS INC. (m)—C-84  
 HOLZBERG INC. (d)—C-84  
 IMMAD BROADCAST SERVICES (r)—C-84  
**LINES VIDEO SYSTEMS (d)—C-89**  
 PESA AMERICA INC. (m)—C-96  
 QUALITY VIDEO SUPPLY CORP. (d)—C-97  
 STEINBERG ELECTRONICS INC. (d)—C-101  
 TELEVISION EQUIPMENT ASSOC. INC. (m)—C-103  
 TELEX COMMUNICATIONS INC. (m)—C-103  
 TOA ELECTRONICS INC. (m)—C-104  
 TOWNSEND BROADCAST SYSTEMS INC. (d)—C-106  
 WARD-BECK SYSTEMS LTD. (m)—C-108

**0710-3540****—hardwired**

ATLAS/SOUNDOLIER (m)—C-72  
 HM ELECTRONICS INC. (m)—C-84  
 PESA AMERICA INC. (m)—C-96  
 RTS SYSTEMS INC. (m)—C-99  
 TELEVISION EQUIPMENT ASSOC. INC. (m)—C-103  
 WARD-BECK SYSTEMS LTD. (m)—C-108

**0710-3560****—RF**

CETEC VEGA (m)—C-76  
 COMREX CORP. (m)—C-77  
 COMTEK INC. (m)—C-77  
 HM ELECTRONICS INC. (m)—C-84

**0710-3580****Limiters/Compressors**

HARRIS CORP. (Broadcast Division) (d)—C-84

**0710-3660****Low Frequency Extenders**

COMREX CORP. (m)—C-77  
 VICTOR DUNCAN INC. (d)—C-80  
 KAHN COMMUNICATIONS INC. (m)—C-87

**0710-3680****Meters**

COMPREHENSIVE VIDEO SUPPLY CORP. (d)—C-77  
 VICTOR DUNCAN INC. (d)—C-80  
 T. R. PITTS CO. (d)—C-96  
 TELE-WIRE SUPPLY CORP. (d)—C-103

**0710-3700****Microphones & Accessories**

AUDIO-TECHNICA U. S. INC. (m)—C-72  
 AVSC INC. (d)—C-72  
 BROADCAST ELECTRONICS INC. (d)—C-74

BRUEL & KJAER INSTRUMENTS INC. (m & d & r)—C-74

**THE CAMERA MART INC. (d)—C-75**

CETEC VEGA (m)—C-76  
 COMMUNICATION MARKETING & CONSULTING LTD. (m)—C-77  
 COMPREHENSIVE VIDEO SUPPLY CORP. (d)—C-77

CONTINENTAL ELECTRONICS (d)—C-77

VICTOR DUNCAN INC. (d)—C-80

G. C. ELECTRONICS CO. (m)—C-83

HM ELECTRONICS INC. (m)—C-84

HOLZBERG INC. (d)—C-84

LANDY ASSOCIATES INC. (d)—C-88

**LINES VIDEO SYSTEMS (d)—C-89**

MPCS VIDEO INDUSTRIES INC. (d)—C-93

PANASONIC INDUSTRIAL CO. (m)—C-95

T. R. PITTS CO. (d)—C-96

QUALITY VIDEO SUPPLY CORP. (d)—C-97

ROH/ANCHOR AUDIO (m)—C-98

SHARP ELECTRONICS CORP., BROADCAST GROUP (m)—C-100

SHURE BROTHERS INC. (m)—C-100

SONY COMMUNICATIONS PRODUCTS CO. (m)—C-100

SONY PROFESSIONAL AUDIO (m)—C-101

STEINBERG ELECTRONICS INC. (d)—C-101

TABER MANUFACTURING & ENGINEERING CO. (d)—C-102

TELEX COMMUNICATIONS INC. (m)—C-103

TEMTRON ELECTRONICS (d)—C-103

TOWNSEND BROADCAST SYSTEMS INC. (d)—C-106

**0710-3720****—booms & stands**

AUDIO-TECHNICA U. S. INC. (m)—C-72  
 CINEMA PRODUCTS CORP. (m)—C-76  
 G. C. ELECTRONICS CO. (m)—C-83  
 HARRIS CORP. (Broadcast Division) (d)—C-84  
 MOLE-RICHARDSON CO. (m)—C-93  
 ROH/ANCHOR AUDIO (m)—C-98  
 SHURE BROTHERS INC. (m)—C-100  
 TEMTRON ELECTRONICS (d)—C-103

**0710-3740****—cable**

ADAPT COMMUNICATION SUPPLY CO. INC. (d)—C-68  
 AUDIO-TECHNICA U. S. INC. (m)—C-72  
 BELDEN ELECTRONIC WIRE & CABLE (m)—C-73  
 CHESTER CABLE (m)—C-76  
 ELECTRO-VOICE INC. (m)—C-81  
 HARRIS CORP. (Broadcast Division) (d)—C-84  
 HM ELECTRONICS INC. (m)—C-84  
 MOLE-RICHARDSON CO. (m)—C-93  
 SHURE BROTHERS INC. (m)—C-100  
 WIREWORKS CORP. (m)—C-109

**0710-3760****—cable—reels**

ADAPT COMMUNICATION SUPPLY CO. INC. (d)—C-68  
 BURLINGTON AUDIO TAPES INC. (d)—C-74  
 WIREWORKS CORP. (m)—C-109

**0710-3800****—flexible/mobile holder (for consoles)**

SHURE BROTHERS INC. (m)—C-100

**0710-3820****—microphones**

ADVANCED MUSIC SYSTEMS-CALREC (m & d)—C-68

AKG ACOUSTICS INC. (d & r)—C-68

ALLIED ELECTRONICS (a div. of Digitech Inc.) (d)—C-69

AUDIO-TECHNICA U. S. INC. (m)—C-72

AVSC INC. (d)—C-72

BRUEL & KJAER INSTRUMENTS INC. (m & d & r)—C-74

CETEC VEGA (m)—C-76

G. C. ELECTRONICS CO. (m)—C-83

HARRIS CORP. (Broadcast Division) (d)—C-84

HM ELECTRONICS INC. (m)—C-84

PANASONIC INDUSTRIAL CO. (m)—C-95

RADIO RESOURCES INC. (d)—C-97

ROH/ANCHOR AUDIO (s)—C-98

SENNHEISER ELECTRONIC CORP. (m)—C-99

SHARP ELECTRONICS CORP., BROADCAST GROUP (m)—C-100

SHURE BROTHERS INC. (m)—C-100

SONY PROFESSIONAL AUDIO (m)—C-101

TABER MANUFACTURING & ENGINEERING CO. (d)—C-102

TELEX COMMUNICATIONS INC. (m)—C-103

TEMTRON ELECTRONICS (d)—C-103

TOA ELECTRONICS INC. (m)—C-104

**0710-3840****—microphones—condenser**

ADVANCED MUSIC SYSTEMS-CALREC (m & d)—C-68  
 AKG ACOUSTICS INC. (d & r)—C-68  
 ALLIED ELECTRONICS (a div. of Digitech Inc.) (d)—C-69  
 AUDIO-TECHNICA U. S. INC. (m)—C-72  
 BRUEL & KJAER INSTRUMENTS INC. (m & d & r)—C-74  
 dB COMMUNICATIONS INC. (d)—C-78  
 G. C. ELECTRONICS CO. (m)—C-83  
 HM ELECTRONICS INC. (m)—C-84  
 PANASONIC INDUSTRIAL CO. (m)—C-95  
 SENNHEISER ELECTRONIC CORP. (m)—C-99  
 SHURE BROTHERS INC. (m)—C-100  
 SONY PROFESSIONAL AUDIO (m)—C-101  
 TELEX COMMUNICATIONS INC. (m)—C-103  
 TEMTRON ELECTRONICS (d)—C-103  
 TOA ELECTRONICS INC. (m)—C-104

**0710-3860****—microphones—dynamic**

AKG ACOUSTICS INC. (d & r)—C-68  
 ALLIED ELECTRONICS (a div. of Digitech Inc.) (d)—C-69  
 AUDIO-TECHNICA U. S. INC. (m)—C-72  
 ELECTRO-VOICE INC. (m)—C-81  
 G. C. ELECTRONICS CO. (m)—C-83  
 HM ELECTRONICS INC. (m)—C-84  
 PANASONIC INDUSTRIAL CO. (m)—C-95  
 ROH/ANCHOR AUDIO (s)—C-98  
 SENNHEISER ELECTRONIC CORP. (m)—C-99  
 SHARP ELECTRONICS CORP., BROADCAST GROUP (m)—C-100  
 SHURE BROTHERS INC. (m)—C-100  
 SONY PROFESSIONAL AUDIO (m)—C-101  
 TELEX COMMUNICATIONS INC. (m)—C-103  
 TEMTRON ELECTRONICS (d)—C-103  
 TOA ELECTRONICS INC. (m)—C-104

**0710-3880****—microphones—electret/condenser**

AKG ACOUSTICS INC. (d & r)—C-68  
 ALLIED ELECTRONICS (a div. of Digitech Inc.) (d)—C-69  
 AUDIO-TECHNICA U. S. INC. (m)—C-72  
 BRUEL & KJAER INSTRUMENTS INC. (m & d & r)—C-74  
 ELECTRO-VOICE INC. (m)—C-81  
 G. C. ELECTRONICS CO. (m)—C-83  
 HM ELECTRONICS INC. (m)—C-84  
 PANASONIC INDUSTRIAL CO. (m)—C-95  
 SENNHEISER ELECTRONIC CORP. (m)—C-99  
 SHURE BROTHERS INC. (m)—C-100

SONY PROFESSIONAL AUDIO (m)—C-101

TELEX COMMUNICATIONS INC. (m)—C-103

**0710-3900****—microphones—hand held**

AKG ACOUSTICS INC. (d & r)—C-68  
 ALLIED ELECTRONICS (a div. of Digitech Inc.) (d)—C-69  
 AUDIO-TECHNICA U. S. INC. (m)—C-72  
 BRUEL & KJAER INSTRUMENTS INC. (m & d & r)—C-74  
 CETEC VEGA (m)—C-76  
 ELECTRO-VOICE INC. (m)—C-81  
 G. C. ELECTRONICS CO. (m)—C-83  
 HM ELECTRONICS INC. (m)—C-84  
 PANASONIC INDUSTRIAL CO. (m)—C-95  
 ROH/ANCHOR AUDIO (s)—C-98  
 SENNHEISER ELECTRONIC CORP. (m)—C-99  
 SHARP ELECTRONICS CORP., BROADCAST GROUP (m)—C-100  
 SHURE BROTHERS INC. (m)—C-100  
 SONY PROFESSIONAL AUDIO (m)—C-101  
 TELEX COMMUNICATIONS INC. (m)—C-103  
 TEMTRON ELECTRONICS (d)—C-103

**0710-3920****—microphones—lapel mike**

AKG ACOUSTICS INC. (d & r)—C-68  
 AUDIO-TECHNICA U. S. INC. (m)—C-72  
 CETEC VEGA (m)—C-76  
 ELECTRO-VOICE INC. (m)—C-81  
 G. C. ELECTRONICS CO. (m)—C-83  
 HM ELECTRONICS INC. (m)—C-84  
 SENNHEISER ELECTRONIC CORP. (m)—C-99  
 SHURE BROTHERS INC. (m)—C-100  
 SONY PROFESSIONAL AUDIO (d)—C-101  
 TELEX COMMUNICATIONS INC. (m)—C-103

**0710-3940****—microphones—lavalier mike**

AKG ACOUSTICS INC. (d & r)—C-68  
 AUDIO-TECHNICA U. S. INC. (m)—C-72  
 CETEC VEGA (m)—C-76  
 ELECTRO-VOICE INC. (m)—C-81  
 G. C. ELECTRONICS CO. (m)—C-83  
 SENNHEISER ELECTRONIC CORP. (m)—C-99  
 SHURE BROTHERS INC. (m)—C-100  
 SONY PROFESSIONAL AUDIO (m)—C-101  
 TELEX COMMUNICATIONS INC. (m)—C-103  
 TEMTRON ELECTRONICS (d)—C-103

**0710-3960****—microphones—modular, capsule**

AKG ACOUSTICS INC. (d & r)—C-68  
 AUDIO-TECHNICA U. S. INC. (m)—C-72  
 BRUEL & KJAER INSTRUMENTS INC. (m & d & r)—C-74  
 ELECTRO-VOICE INC. (m)—C-81  
 SENNHEISER ELECTRONIC CORP. (m)—C-99  
 SHURE BROTHERS INC. (m)—C-100

**0710-3980****—microphones—parabolic**

AUDIO-TECHNICA U. S. INC. (m)—C-72

**0710-4000****—microphones—PZM**

AKG ACOUSTICS INC. (d & r)—C-68  
 SHURE BROTHERS INC. (m)—C-100

# STUDIO EQUIPMENT & SUPPLIES—0700

## 0710-4040

### —microphones—RF

CETEC VEGA (m)—C-76  
COMTEK INC. (m)—C-77  
RF TECHNOLOGY INC. (m)—C-98  
SENNHEISER ELECTRONIC CORP. (m)—C-99

## 0710-4060

### —microphones—shotgun

AKG ACOUSTICS INC. (d & r)—C-68  
AUDIO-TECHNICA U. S. INC. (m)—C-72  
ELECTRO-VOICE INC. (m)—C-81  
SENNHEISER ELECTRONIC CORP. (m)—C-99  
SHURE BROTHERS INC. (m)—C-100  
SONY PROFESSIONAL AUDIO (m)—C-101  
TEMTRON ELECTRONICS (d)—C-103

## 0710-4080

### —microphones—wireless

AKG ACOUSTICS INC. (d & r)—C-68  
CETEC VEGA (m)—C-76  
HM ELECTRONICS INC. (m)—C-84  
PANASONIC INDUSTRIAL CO. (m)—C-95  
RF TECHNOLOGY INC. (m)—C-98  
SENNHEISER ELECTRONIC CORP. (m)—C-99  
SONY PROFESSIONAL AUDIO (m)—C-101  
TELEX COMMUNICATIONS INC. (m)—C-103  
TEMTRON ELECTRONICS (d)—C-103

## 0710-4100

### —mixers

ADM TECHNOLOGY INC. (m)—C-68  
AUDIO-TECHNICA U. S. INC. (m)—C-72  
ELECTRO-VOICE INC. (m)—C-81  
G. C. ELECTRONICS CO. (m)—C-83  
HM ELECTRONICS INC. (m)—C-84  
PANASONIC INDUSTRIAL CO. (m)—C-95  
PROTECH AUDIO CORP. (m)—C-97  
SHURE BROTHERS INC. (m)—C-100  
SOUNDTRACS (d & r)—C-101

## 0710-4120

### —splitters

ADAPT COMMUNICATION SUPPLY CO. INC.  
(d)—C-68  
BENCHMARK MEDIA SYSTEMS (m)—C-73

## 0710-4140

### Modulation Controllers

DELTA ELECTRONICS INC. (m)—C-78  
VICTOR DUNCAN INC. (d)—C-80  
KAHN COMMUNICATIONS INC. (m)—C-87  
MODULATION SCIENCES INC. (m)—C-93  
ORBAN ASSOCIATES INC. (m)—C-95  
RÖHDE & SCHWARZ POLARAD INC.  
(m)—C-98  
TOWNSEND BROADCAST SYSTEMS INC.  
(d)—C-106

## 0710-4160

### Modulation Density Processing Equipment

VICTOR DUNCAN INC. (d)—C-80  
MODULATION SCIENCES INC. (m)—C-93  
ORBAN ASSOCIATES INC. (m)—C-95

## 0710-4180

### Modulators

THE ABCOM CORP. (d)—C-68  
TELE-WIRE SUPPLY CORP. (d)—C-103

## 0710-4240

### —TV

QUALITY VIDEO SUPPLY CORP. (d)—C-97

## 0710-4260

### Molding/Duct Systems-underwater

VICTOR DUNCAN INC. (d)—C-80  
TELE-WIRE SUPPLY CORP. (d)—C-103

## 0710-4280

### Monitors-Audio & RF

THE ABCOM CORP. (d)—C-68  
BELAR ELECTRONICS LABORATORY INC.  
(m)—C-73  
BIRD ELECTRONIC CORP. (m & d)—C-73  
COMMUNICATION MARKETING & CON-  
SULTING LTD. (m)—C-77  
COMPREHENSIVE VIDEO SUPPLY CORP.  
(d)—C-77  
COMWEST (d)—C-77  
CONTINENTAL ELECTRONICS (d)—C-77  
VICTOR DUNCAN INC. (d)—C-80  
HOLZBERG INC. (d)—C-84  
KINTRONIC LABORATORIES INC. (d)—C-87  
MODULATION SCIENCES INC. (m)—C-93  
ROH/ANCHOR AUDIO (s)—C-98  
RÖHDE & SCHWARZ POLARAD INC.  
(m)—C-98  
TELE-WIRE SUPPLY CORP. (d)—C-103  
VIDEOTEK INC. (m)—C-108

## 0710-4300

### —AM system

BELAR ELECTRONICS LABORATORY INC.  
(m)—C-73  
GORMAN-REDLICH MANUFACTURING CO.  
(m)—C-83  
KAHN COMMUNICATIONS INC. (m)—C-87  
KINTRONIC LABORATORIES INC. (d)—C-87  
T.F.T. INC. (m)—C-104

## 0710-4320

### —antenna

CHANNEL MASTER (m)—C-76  
DELTA ELECTRONICS INC. (m)—C-78  
GORMAN-REDLICH MANUFACTURING CO.  
(m)—C-83  
KINTRONIC LABORATORIES INC. (d)—C-87

## 0710-4340

### —base current/ant sampling

DELTA ELECTRONICS INC. (m)—C-78  
GORMAN-REDLICH MANUFACTURING CO.  
(m)—C-83  
KINTRONIC LABORATORIES INC. (d)—C-87

## 0710-4360

### —directional

BIRD ELECTRONIC CORP. (m & d)—C-73  
GORMAN-REDLICH MANUFACTURING CO.  
(m)—C-83  
KINTRONIC LABORATORIES INC. (d)—C-87

## 0710-4380

### —frequency

BELAR ELECTRONICS LABORATORY INC.  
(m)—C-73  
BIRD ELECTRONIC CORP. (m & d)—C-73  
T.F.T. INC. (m)—C-104

## 0710-4400

### —FM

THE ABCOM CORP. (d)—C-68  
BELAR ELECTRONICS LABORATORY INC.  
(m)—C-73  
RÖHDE & SCHWARZ POLARAD INC.  
(m)—C-98  
T.F.T. INC. (m)—C-104

## 0710-4420

### —modulation

THE ABCOM CORP. (d)—C-68  
BELAR ELECTRONICS LABORATORY INC.  
(m)—C-73  
DELTA ELECTRONICS INC. (m)—C-78  
MODULATION SCIENCES INC. (m)—C-93  
RÖHDE & SCHWARZ POLARAD INC.  
(m)—C-98  
T.F.T. INC. (m)—C-104

## 0710-4440

### —phase

GORMAN-REDLICH MANUFACTURING CO.  
(m)—C-83  
HOWE TECHNOLOGIES CORP. (m)—C-84  
KINTEK INC. (m & d)—C-87  
KINTRONIC LABORATORIES INC. (d)—C-87

## 0710-4460

### —power

BIRD ELECTRONIC CORP. (m & d)—C-73  
KINTRONIC LABORATORIES INC. (d)—C-87  
RÖHDE & SCHWARZ POLARAD INC.  
(m)—C-98

## 0710-4480

### —program

ROH/ANCHOR AUDIO (m)—C-98  
VIDEOTEK INC. (m)—C-108

## 0710-4500

### —RF level

BELAR ELECTRONICS LABORATORY INC.  
(m)—C-73  
BIRD ELECTRONIC CORP. (m & d)—C-73  
NARDA MICROWAVE CORP. (m)—C-94  
WAVETEK RF PRODUCTS INC. (m)—C-108

## 0710-4520

### —SCA

BELAR ELECTRONICS LABORATORY INC.  
(m)—C-73  
JOHNSON ELECTRONICS INC. (m)—C-87  
T.F.T. INC. (m)—C-104

## 0710-4540

### —TV aural

BELAR ELECTRONICS LABORATORY INC.  
(m)—C-73  
COMREX CORP. (m)—C-77  
MODULATION SCIENCES INC. (m)—C-93  
ROH/ANCHOR AUDIO (m)—C-98  
RÖHDE & SCHWARZ POLARAD INC.  
(m)—C-98  
T.F.T. INC. (m)—C-104

## 0710-4560

### Multicarrier Systems

ARTEL COMMUNICATIONS CORP. (m)—C-72  
MODULATION SCIENCES INC. (m)—C-93

## 0710-4600

### Networks

TELE-WIRE SUPPLY CORP. (d)—C-103  
VALLEY INTERNATIONAL INC. (m)—C-107

## 0710-4620

### —audio matching

BENCHMARK MEDIA SYSTEMS (m)—C-73  
VALLEY INTERNATIONAL INC. (m)—C-107

## 0710-4640

### —mixing

BENCHMARK MEDIA SYSTEMS (m)—C-73

## 0710-4660

### —phasing

CONTINENTAL ELECTRONICS (d)—C-77  
KINTRONIC LABORATORIES INC. (m)—C-87

## 0710-4680

### —RF matching

KINTRONIC LABORATORIES INC. (m)—C-87  
WAVETEK RF PRODUCTS INC. (m)—C-108  
WEGENER COMMUNICATIONS INC.  
(m)—C-108

## 0710-4700

### Noise Reduction Equipment

dbx (m)—C-78  
FM SYSTEMS INC. (m & d)—C-82  
HÖLZBERG INC. (d)—C-84  
KINTEK INC. (m & d)—C-87  
RADIO RESOURCES INC. (d)—C-97

## 0710-4720

### Noise Reduction Systems

dbx (m)—C-78  
HÖLZBERG INC. (d)—C-84

## 0710-4730

### Open-Reel Tape Decks (see Audio Tape Equipment in this category)

## 0710-4740

### Oscillators, Tone

THE CAMERA MART INC. (d)—C-75  
CETEC VEGA (m)—C-76  
CHANNELMATIC INC. (m)—C-76  
COMPREHENSIVE VIDEO SUPPLY CORP.  
(d)—C-77  
VICTOR DUNCAN INC. (d)—C-80  
QUALITY VIDEO SUPPLY CORP. (d)—C-97  
TOWNSEND BROADCAST SYSTEMS INC.  
(d)—C-106

## 0710-4800

### Phase Corrector, Cart

HOWE TECHNOLOGIES CORP. (m)—C-84

**0710-4810**

**Preamplifiers** (see Amplifiers in this category)

**0710-4820**

**Processors**

COMWEST (d)—C-77  
 VICTOR DUNCAN INC. (d)—C-80  
 HARRIS CORP. (Broadcast Division) (m)—C-84  
 HOLZBERG INC. (d)—C-84  
 KAHN COMMUNICATIONS INC. (m)—C-87  
 LEXICON INC. (m)—C-89  
 ORBAN ASSOCIATES INC. (m)—C-95  
 T. R. PITTS CO. (d)—C-96  
 VALLEY INTERNATIONAL INC. (m)—C-107

**0710-4840**

**Program Equipment (Business Automation)**

ADAMS-RUSSELL ELECTRONICS INC. (Arvis Div.) (m)—C-68  
 VICTOR DUNCAN INC. (d)—C-80  
 HARRIS CORP. (Broadcast Division) (m)—C-84  
 IGM COMMUNICATIONS (m)—C-84

**0710-4880**

**—controllers, computer**

A. F. ASSOCIATES INC. (m)—C-68  
 ADAMS-RUSSELL ELECTRONICS INC. (Arvis Div.) (m)—C-68  
 IGM COMMUNICATIONS (m)—C-84  
 MEI ELECTRONICS INC. (m)—C-92

**0710-4900**

**—program automation systems**

ADAMS-RUSSELL ELECTRONICS INC. (Arvis Div.) (m)—C-68  
 IGM COMMUNICATIONS (m)—C-84  
 MEI ELECTRONICS INC. (m)—C-92  
 TAPE-ATHON CORP. (m)—C-102  
 TELE-ENGINEERING CORP. (m)—C-103

**0710-4940**

**—sequencers**

ARTEL SERVICE CORP. (m & d & r)—C-72  
 IGM COMMUNICATIONS (m)—C-84

**0710-4960**

**—sequencers—relay**

ESE (m)—C-81  
 IGM COMMUNICATIONS (m)—C-84

**0710-4980**

**—sequencers—time insertion**

IGM COMMUNICATIONS (m)—C-84

**0710-5000**

**Prompters**

THE CAMERA MART INC. (d)—C-75  
 CINEMA PRODUCTS CORP. (m)—C-76  
 COMPU-PROMPT (m & d & r)—C-77  
 COMPUTER PROMPTING CORP. (m & d)—C-77  
 VICTOR DUNCAN INC. (d)—C-80  
 GENERAL TELEVISION NETWORK (d & r)—C-83

Q-TW/TELESYNC (div. of Q-CO Industries Inc.) (m & d)—C-97  
 TELESCRIPT INC. (m)—C-103  
 VIDEO DATA SYSTEMS (m)—C-108

**0710-5010**

**Recorders (Audio Tape) Equipment & Accessories** (see Audio Tape Equipment & Accessories in this category)

TELE-WIRE SUPPLY CORP. (d)—C-103

**0710-5100**

**Records**

VICTOR DUNCAN INC. (d)—C-80  
 HARRIS CORP. (Broadcast Division) (d)—C-84  
 QUALITY VIDEO SUPPLY CORP. (d)—C-97  
 SHURE BROTHERS INC. (m)—C-100

**0710-5120**

**—audio test**

AVSC INC. (d)—C-72  
 SHURE BROTHERS INC. (m)—C-100  
 TABER MANUFACTURING & ENGINEERING CO. (d)—C-102

**0710-5140**

**—sound effects**

MOVIOLA J & R FILM CO. INC. (m)—C-93

**0710-5150**

**Reels** (see Audio Tape Equipment & Accessories in this category)

**0710-5160**

**Remote Control Systems, AM-FM**

CONTINENTAL ELECTRONICS (d)—C-77  
 DELTA ELECTRONICS INC. (m)—C-78  
 DYNNAIR ELECTRONICS INC. (m)—C-80  
 GENTNER ENGINEERING CO. (m)—C-83  
 HALLIKAINEN & FRIENDS INC. (m)—C-84  
 HARRIS CORP. (Broadcast Division) (m)—C-84  
 HOLZBERG INC. (d)—C-84  
 MARTI ELECTRONICS INC. (m)—C-90  
 MOSELEY ASSOCIATES INC. (m)—C-93  
 T.F.T. INC. (m)—C-104  
 WILKINSON ELECTRONICS INC. (d)—C-108

**0710-5180**

**Remote Pickup Systems**

COMWEST (d)—C-77  
 HOLZBERG INC. (d)—C-84  
 MARTI ELECTRONICS INC. (m)—C-90  
 MICRO-TRAK CORP. (m)—C-92  
 MOSELEY ASSOCIATES INC. (m)—C-93  
 RADIO RESOURCES INC. (d)—C-97

**0710-5200**

**Remote Pickup Equipment**

VICTOR DUNCAN INC. (d)—C-80  
 HOLZBERG INC. (d)—C-84  
 MARTI ELECTRONICS INC. (m)—C-90  
 WILKINSON ELECTRONICS INC. (d)—C-108

**0710-5220**

**Reverberation Units** (see Audio Processing Effects Equipment in this category)

**0710-5230**

**Rewinders, Tape** (see Audio Tape Equipment & Accessories in this category)

**0710-5240**

**Routing Switchers & DAs**

THE ABCOM CORP. (d)—C-68  
 ADAMS-RUSSELL ELECTRONICS INC. (Arvis Div.) (m)—C-68  
 BENCHMARK MEDIA SYSTEMS (m)—C-73  
 BSM BROADCAST SYSTEMS INC. (m)—C-74  
 BTS BROADCAST TELEVISION SYSTEMS INC. (m)—C-74  
**THE CAMERA MART INC. (d)—C-75**  
 CENTRAL DYNAMICS LTD. (m & r)—C-76  
 CHANNELMATIC INC. (m)—C-76  
 DELCOM CORP. (d)—C-78  
 VICTOR DUNCAN INC. (d)—C-80  
 DYNNAIR ELECTRONICS INC. (m)—C-80  
 GENERAL TELEVISION NETWORK (d & r)—C-83  
 GENTNER ENGINEERING CO. (m)—C-83  
 THE GRASS VALLEY GROUP (m)—C-84  
 HARRISON SYSTEMS INC. (m)—C-84  
 HOLZBERG INC. (d)—C-84  
 IMAGE VIDEO LTD. (m)—C-84  
 INTERNATIONAL NUCLEAR CORP. (m)—C-86  
 INTERNATIONAL TAPETRONICS CORP./3M (m)—C-86  
 LANDY ASSOCIATES INC. (d)—C-88  
 3M CO. (Broadcast & Related Products Div.) (m)—C-92  
 ROH/ANCHOR AUDIO (m)—C-98  
 TELE-WIRE SUPPLY CORP. (d)—C-103  
 TELEMET (Div. of Geotel Inc.) (m)—C-103  
 UTAH SCIENTIFIC INC. (m)—C-107  
 VERSATECH INDUSTRIES INC. (m)—C-107  
 VITAL INDUSTRIES INC. (m)—C-108

**0710-5260**

**Sensors**

VICTOR DUNCAN INC. (d)—C-80  
 HOLZBERG INC. (d)—C-84

**0710-5280**

**Simulcasting Equipment**

VICTOR DUNCAN INC. (d)—C-80  
 FM SYSTEMS INC. (m & d)—C-82

**0710-5300**

**Sound Systems**

ALLIED ELECTRONICS (a div. of Digitech Inc.) (d)—C-69  
 VICTOR DUNCAN INC. (d)—C-80  
 FM SYSTEMS INC. (m & d)—C-82  
 PANASONIC INDUSTRIAL CO. (m)—C-95  
 PROTECH AUDIO CORP. (m)—C-97  
 ROH/ANCHOR AUDIO (m)—C-98  
 SHARP ELECTRONICS CORP., BROADCAST GROUP (m)—C-100

**0710-5320**

**—level control**

PANASONIC INDUSTRIAL CO. (m)—C-95  
 PROTECH AUDIO CORP. (m)—C-97  
 ROH/ANCHOR AUDIO (m)—C-98

**0710-5340**

**—portable**

ELECTRO-VOICE INC. (m)—C-81  
 PANASONIC INDUSTRIAL CO. (m)—C-95  
 ROH/ANCHOR AUDIO (m)—C-98  
 SHARP ELECTRONICS CORP., BROADCAST GROUP (m)—C-100

**0710-5360**

**—studio**

DELCOM CORP. (d)—C-78  
 ELECTRO-VOICE INC. (m)—C-81  
 PANASONIC INDUSTRIAL CO. (m)—C-95  
 ROH/ANCHOR AUDIO (m)—C-98

**0710-5380**

**Speech Recognition Systems**

VICTOR DUNCAN INC. (d)—C-80  
 SHURE BROTHERS INC. (m)—C-100

**0710-5400**

**Speech Synthesis Systems**

VICTOR DUNCAN INC. (d)—C-80

**0710-5410**

**Sprocketed Magnetic Film Transports, Dubbers** (see Audio Tape Equipment & Accessories in this category)

**0710-5420**

**Switchers**

ADAMS-RUSSELL ELECTRONICS INC. (Arvis Div.) (m)—C-68  
 BSM BROADCAST SYSTEMS INC. (m)—C-74  
**THE CAMERA MART INC. (d)—C-75**  
 CENTRAL DYNAMICS LTD. (m & r)—C-76  
 DELCOM CORP. (d)—C-78  
 VICTOR DUNCAN INC. (d)—C-80  
 DYNNAIR ELECTRONICS INC. (m)—C-80  
 THE GRASS VALLEY GROUP (m)—C-84  
 HOLZBERG INC. (d)—C-84  
 IKEGAMI ELECTRONICS (U.S.A.) INC. (m)—C-84  
 INTERNATIONAL NUCLEAR CORP. (m)—C-86  
 INTERNATIONAL TAPETRONICS CORP./3M (m)—C-86  
 MARCONI COMMUNICATION SYSTEMS LTD. (m)—C-90  
 3M CO. (Broadcast & Related Products Div.) (m)—C-92  
 ROH/ANCHOR AUDIO (m)—C-98  
 TELE-ENGINEERING CORP. (m)—C-103  
 TELEMET (Div. of Geotel Inc.) (m)—C-103  
 TOWNSEND BROADCAST SYSTEMS INC. (d)—C-106  
 UTAH SCIENTIFIC INC. (m)—C-107  
 VERSATECH INDUSTRIES INC. (m)—C-107

**0710-5440**

**Synthesizers, Stereo**

VICTOR DUNCAN INC. (d)—C-80  
 HOLZBERG INC. (d)—C-84  
 KINTEK INC. (m & d)—C-87  
 ORBAN ASSOCIATES INC. (m)—C-95  
 STUDIO TECHNOLOGIES INC. (m)—C-102  
 WEGENER COMMUNICATIONS INC. (m)—C-108

## STUDIO EQUIPMENT & SUPPLIES—0700

0710-5460

**Tape Decks** (see Audio Tape Equipment in this category)

0710-5480

**Tape Equipment & Supplies** (see also Audio Tape Equipment in this category)

BROADCAST ELECTRONICS INC. (m)—C-74  
**THE CAMERA MART INC. (d)—C-75**  
VICTOR DUNCAN INC. (d)—C-80  
FIDELIPAC CORP. (m)—C-82  
HOLZBERG INC. (d)—C-84  
IGM COMMUNICATIONS (d)—C-84  
LANDY ASSOCIATES INC. (d)—C-88  
MEMTEK PRODUCTS/MEMOREX AUDIO & VIDEO (m)—C-92  
MOVIOLA/J & R FILM CO. INC. (m & d)—C-93  
OTARI CORP. (m)—C-95  
QUALITY VIDEO SUPPLY CORP. (d)—C-97  
SHARP ELECTRONICS CORP., BROADCAST GROUP (m)—C-100

0710-5500

**Tape Recorders & Accessories**

AVSC INC. (d)—C-72  
BROADCAST ELECTRONICS INC. (m)—C-74  
BURLINGTON AUDIO TAPES INC. (d)—C-74  
**THE CAMERA MART INC. (d)—C-75**  
DELCOM CORP. (d)—C-78  
VICTOR DUNCAN INC. (d)—C-80  
FUJI PHOTO FILM USA INC. (m)—C-82  
HARRIS CORP. (Broadcast Division) (d)—C-84  
HOLZBERG INC. (d)—C-84  
IGM COMMUNICATIONS (d)—C-84  
INTERNATIONAL TAPETRONICS CORP./3M (m)—C-86  
**JVC CO. OF AMERICA (m)—C-87**  
OTARI CORP. (m)—C-95  
SHARP ELECTRONICS CORP., BROADCAST GROUP (m)—C-100  
SONY COMMUNICATIONS PRODUCTS CO. (m)—C-100  
SONY PROFESSIONAL AUDIO (m)—C-101  
STANCIL CORP. (m)—C-101  
STEINBERG ELECTRONICS INC. (d)—C-101  
STUDER REVOX AMERICA INC. (m)—C-101  
TABER MANUFACTURING & ENGINEERING CO. (d)—C-102  
TELEVISION TECHNOLOGY CORP. (m)—C-103  
TOWNSEND BROADCAST SYSTEMS INC. (d)—C-106  
WILKINSON ELECTRONICS INC. (m)—C-108

0710-5520

**—cartridge**

BROADCAST AUTOMATION INC. (d & r)—C-74  
FIDELIPAC CORP. (m)—C-82  
INTERNATIONAL TAPETRONICS CORP./3M (m)—C-86  
MACKENZIE LABORATORIES INC. (m)—C-90  
STEINBERG ELECTRONICS INC. (d)—C-101  
TELEVISION TECHNOLOGY CORP. (m)—C-103  
WILKINSON ELECTRONICS INC. (m)—C-108

0710-5540

**—cassette**

FUJI PHOTO FILM USA INC. (m)—C-82  
MEMTEK PRODUCTS/MEMOREX AUDIO & VIDEO (m)—C-92  
MOVIOLA/J & R FILM CO. INC. (d)—C-93  
SHARP ELECTRONICS CORP., BROADCAST GROUP (m)—C-100  
SONY PROFESSIONAL AUDIO (m)—C-101

STEINBERG ELECTRONICS INC. (d)—C-101  
STUDER REVOX AMERICA INC. (m)—C-101  
TAPE-ATHON CORP. (m)—C-102

0710-5560

**—digital**

INTERNATIONAL TAPETRONICS CORP./3M (m)—C-86  
LEXICON INC. (m)—C-89  
SONY PROFESSIONAL AUDIO (m)—C-101  
STUDER REVOX AMERICA INC. (m)—C-101

0710-5600

**—logging**

MOVIOLA/J & R FILM CO. INC. (m)—C-93  
OTARI CORP. (m)—C-95  
STANCIL CORP. (m)—C-101

0710-5620

**—parts & accessories**

OTARI CORP. (m)—C-95  
STEINBERG ELECTRONICS INC. (d)—C-101

0710-5660

**—parts & accessories—capstan assemblies**

G. C. ELECTRONICS CO. (m)—C-83  
TELEVISION TECHNOLOGY CORP. (m)—C-103

0710-5680

**—parts & accessories—care kits**

G. C. ELECTRONICS CO. (m)—C-83  
GENEVA GROUP OF COS. INC. (m)—C-83  
MEMTEK PRODUCTS/MEMOREX AUDIO & VIDEO (m)—C-92  
THE TEXWIPE CO. (m)—C-104

0710-5700

**—parts & accessories—drive motor power supplies**

GRAHAM-PATTEN SYSTEMS INC. (m & d)—C-83

0710-5720

**—parts & accessories—electronics**

GENEVA GROUP OF COS. INC. (m)—C-83

0710-5740

**—parts & accessories—heads**

MAGNASYNC/MOVIOLA CORP. (m)—C-90  
NORTONICS CO. INC. (m)—C-94  
TELEVISION TECHNOLOGY CORP. (m)—C-103

0710-5760

**—parts & accessories—motors**

TELEVISION TECHNOLOGY CORP. (m)—C-103

0710-5780

**—parts & accessories—servo modifications**  
TELEVISION TECHNOLOGY CORP. (m)—C-103

0710-5840

**—parts & accessories—tension controls**

TENDEL CORP. (m & d & r)—C-104

0710-5880

**—reels**

3M CO. (Magnetic Media Division) (m)—C-93  
MOVIOLA/J & R FILM CO. INC. (m)—C-93  
TAPE-ATHON CORP. (m)—C-102  
WILKINSON ELECTRONICS INC. (m)—C-108

0710-5900

**—reels—4-track**

3M CO. (Magnetic Media Division) (m)—C-93  
OTARI CORP. (m)—C-95  
TAPE-ATHON CORP. (m)—C-102  
WILKINSON ELECTRONICS INC. (m)—C-108

0710-5920

**—reels—multi-track**

3M CO. (Magnetic Media Division) (m)—C-93  
OTARI CORP. (m)—C-95  
STANCIL CORP. (m)—C-101  
WILKINSON ELECTRONICS INC. (m)—C-108

0710-5940

**—reels—1 & 2 track**

BROADCAST AUTOMATION INC. (d & r)—C-74  
3M CO. (Magnetic Media Division) (m)—C-93  
OTARI CORP. (m)—C-95  
TAPE-ATHON CORP. (m)—C-102  
WILKINSON ELECTRONICS INC. (m)—C-108

0710-5960

**Telco Interface Equipment**

BROADCAST ELECTRONICS INC. (m)—C-74  
CETEC VEGA (m)—C-76  
CHANNELMATIC INC. (m)—C-76  
COMREX CORP. (m)—C-77  
VICTOR DUNCAN INC. (d)—C-80  
GENTNER ENGINEERING CO. (m)—C-83  
KAHN COMMUNICATIONS INC. (m)—C-87  
ROH/ANCHOR AUDIO (s)—C-98  
SHURE BROTHERS INC. (m)—C-100  
STUDER REVOX AMERICA INC. (m)—C-101

0710-5980

**Time Compressors**

ADVANCED MUSIC SYSTEMS-CALREC (m & d)—C-68  
VICTOR DUNCAN INC. (d)—C-80  
EECO INC. (m)—C-80  
LEXICON INC. (m)—C-89  
**LINES VIDEO SYSTEMS (d)—C-89**

0710-6000

**Transformers**

ATLAS/SOUNDOLIER (m)—C-72  
PETER W. DAHL CO. INC. (m)—C-78  
VICTOR DUNCAN INC. (d)—C-80  
HARRIS CORP. (Broadcast Division) (d)—C-84  
SOLA ELECTRIC (unit of General Signal) (m)—C-100  
WIREWORKS CORP. (m)—C-109

0710-6020

**Tuners**

CATEL TELECOMMUNICATIONS (m)—C-75  
VICTOR DUNCAN INC. (d)—C-80  
HOLZBERG INC. (d)—C-84  
JOHNSON ELECTRONICS INC. (m)—C-87  
STEINBERG ELECTRONICS INC. (d)—C-101

0710-6040

**Turntables & Accessories**

ARBEN DESIGN (m & d)—C-71  
BROADCAST ELECTRONICS INC. (m)—C-74  
CONTINENTAL ELECTRONICS (d)—C-77  
VICTOR DUNCAN INC. (d)—C-80  
HARRIS CORP. (Broadcast Division) (d)—C-84  
LANDY ASSOCIATES INC. (d)—C-88  
MICRO-TRAK CORP. (d)—C-92  
RADIO RESOURCES INC. (d)—C-97  
STEINBERG ELECTRONICS INC. (d)—C-101  
TOWNSEND BROADCAST SYSTEMS INC. (d)—C-106  
WILKINSON ELECTRONICS INC. (d)—C-108

0710-6060

**—needles**

AUDIO-TECHNICA U. S. INC. (m)—C-72  
MICRO-TRAK CORP. (d)—C-92  
SHURE BROTHERS INC. (m)—C-100

0710-6080

**—phono cartridges**

AUDIO-TECHNICA U. S. INC. (m)—C-72  
MICRO-TRAK CORP. (d)—C-92  
SHURE BROTHERS INC. (m)—C-100

0710-6120

**—tone arms**

MICRO-TRAK CORP. (m)—C-92

0710-6140

**—turntables**

ARBEN DESIGN (m & d)—C-71  
MICRO-TRAK CORP. (d)—C-92

0710-6160

**Wire**

ADAPT COMMUNICATION SUPPLY CO. INC. (d)—C-68  
ALLIED ELECTRONICS (a div. of Digitech Inc.) (d)—C-69  
ALPHA WIRE CORP. (m)—C-69  
AUDIO-TECHNICA U. S. INC. (m)—C-72  
BELDEN ELECTRONIC WIRE & CABLE (m)—C-73  
CANARE CABLE INC. (m & d)—C-75  
CAROL CABLE CO. (m)—C-75  
CHESTER CABLE (m)—C-76  
CONNECTRONICS CORP. (m)—C-77  
CONTINENTAL ELECTRONICS (d)—C-77  
VICTOR DUNCAN INC. (d)—C-80  
G. C. ELECTRONICS CO. (m)—C-83  
NATIONAL STANDARD CO. (m)—C-94  
T. R. PITTS CO. (d)—C-96  
QUALITY VIDEO SUPPLY CORP. (d)—C-97  
STEINBERG ELECTRONICS INC. (d)—C-101  
TELE-WIRE SUPPLY CORP. (d)—C-103  
TOWNSEND BROADCAST SYSTEMS INC. (m)—C-106  
WIREWORKS CORP. (m)—C-109



## 0720 CAPTIONING EQUIPMENT

### 0720-0020

#### Character Generators

BTS BROADCAST TELEVISION SYSTEMS INC. (m)—C-74  
 CABLE GRAPHIC SCIENCES (m)—C-74  
**THE CAMERA MART INC. (d)—C-75**  
 CHYRON CORP. (m)—C-76  
 COMPREHENSIVE VIDEO SUPPLY CORP. (d)—C-77  
 COMPUTER PROMPTING CORP. (m & d)—C-77  
 DATA CENTER MANAGEMENT INC. (d)—C-78  
 dB COMMUNICATIONS INC. (d)—C-78  
 DEK INC. (d)—C-78  
 DEL COMPU-CABLE SYSTEMS INC. (m)—C-78  
 ESE (m)—C-81  
 GLEN ROCK GRAPHICS (d)—C-83  
 THE GRASS VALLEY GROUP (m)—C-84  
 HARRIS CORP. (Broadcast Division) (d)—C-84  
 HOLZBERG INC. (d)—C-84  
 KES INC. (d)—C-87  
 KNOX VIDEO (m)—C-88  
 LANDY ASSOCIATES INC. (d)—C-88  
 MEGA HERTZ SALES (d)—C-92  
**MIDWEST COMMUNICATIONS CORP.** (d)—C-92  
 3M CO. (Broadcast & Related Products Div.) (m)—C-92  
 MPB TECHNOLOGIES INC. (m & d)—C-93  
 MYCRO-TEK (m)—C-94  
 PESA AMERICA INC. (m)—C-96  
 T. R. PITTS CO. (d)—C-96  
 PORTAC INC. (m)—C-96  
 QUALITY VIDEO SUPPLY CORP. (d)—C-97  
 QUANTA CORP. (m)—C-97  
 QUANTEL INC. (m)—C-97  
 TELE-WIRE SUPPLY CORP. (d)—C-103  
 TELEDAC INC. (m & d)—C-103  
 TEXSCAN CORPORATION (m)—C-104  
 THOMSON-CSF BROADCAST INC. (m)—C-104  
 VIDEO DATA SYSTEMS (m)—C-108

### 0720-0040

#### Decoders, Closed Captioning

**THE CAMERA MART INC. (d)—C-75**  
 COLORMAX ELECTRONIC CORP. (d)—C-77  
 dB COMMUNICATIONS INC. (d)—C-78  
 DEK INC. (d)—C-78  
 TELE-WIRE SUPPLY CORP. (d)—C-103  
 VIDEO DATA SYSTEMS (m)—C-108

### 0720-0060

#### Encoders, Closed Captioning

**THE CAMERA MART INC. (d)—C-75**  
 COLORMAX ELECTRONIC CORP. (d)—C-77  
 COMPUTER PROMPTING CORP. (d)—C-77  
 dB COMMUNICATIONS INC. (d)—C-78  
 DEK INC. (d)—C-78  
 TELE-WIRE SUPPLY CORP. (d)—C-103  
 VIDEO DATA SYSTEMS (m)—C-108

### 0720-0080

#### Message Generators

CABLE GRAPHIC SCIENCES (m)—C-74  
**THE CAMERA MART INC. (d)—C-75**  
 CHANNELMATIC INC. (m)—C-76  
 dB COMMUNICATIONS INC. (d)—C-78  
 DEK INC. (d)—C-78  
 DEL COMPU-CABLE SYSTEMS INC. (m)—C-78  
 GLEN ROCK GRAPHICS (d)—C-83  
 JVC CO. OF AMERICA (m)—C-87  
 MEGA HERTZ SALES (d)—C-92  
 T. R. PITTS CO. (d)—C-96

PORTAC INC. (m)—C-96  
 SALESCASTER DISPLAYS CORP. (m)—C-99  
 TELE-WIRE SUPPLY CORP. (d)—C-103  
 TELEDAC INC. (m & d)—C-103  
 TEXSCAN CORPORATION (m)—C-104  
 TORPEY CONTROLS (m)—C-106  
 VIDEO DATA SYSTEMS (m)—C-108

### 0720-0100

#### Special Effects Title Keyers

BROADCAST VIDEO SYSTEMS LTD. (m)—C-74  
**THE CAMERA MART INC. (d)—C-75**  
 CENTRAL DYNAMICS LTD. (m & r)—C-76  
 dB COMMUNICATIONS INC. (d)—C-78  
 DEK INC. (d)—C-78  
 THE GRASS VALLEY GROUP (m)—C-84  
 HARRIS CORP. (Broadcast Division) (d)—C-84  
 KNOX VIDEO (m)—C-88  
 T. R. PITTS CO. (d)—C-96  
 QUANTA CORP. (m)—C-97  
 QUANTEL INC. (m)—C-97  
 TEXSCAN CORPORATION (m)—C-104

### 0720-0120

#### Teleprompters

CABLE GRAPHIC SCIENCES (m)—C-74  
**THE CAMERA MART INC. (d)—C-75**  
 COMPU-PROMPT (m & d & r)—C-77  
 COMPUTER PROMPTING CORP. (m & d)—C-77  
 DATA CENTER MANAGEMENT INC. (m & d & r)—C-78  
 LANDY ASSOCIATES INC. (d)—C-88  
 MEDIA COMPUTING INC. (m)—C-92  
 TELESCRIPT INC. (m)—C-103  
 VIDEO DATA SYSTEMS (m)—C-108

### 0720-0140

#### —ENG/FPF portable

COMPU-PROMPT (m & d & r)—C-77  
 COMPUTER PROMPTING CORP. (m & d)—C-77  
 HOLZBERG INC. (d)—C-84  
 TELESCRIPT INC. (m)—C-103  
 VIDEO DATA SYSTEMS (m)—C-108

### 0720-0150

#### —keyboard entry

COMPU-PROMPT (m & d & r)—C-77  
 COMPUTER PROMPTING CORP. (m & d)—C-77  
 KNOX VIDEO (m)—C-88  
 MEDIA COMPUTING INC. (m)—C-92  
 TELESCRIPT INC. (m)—C-103  
 VIDEO DATA SYSTEMS (m)—C-108

### 0720-0180

#### —monitor-based

COMPU-PROMPT (m & d & r)—C-77  
 COMPUTER PROMPTING CORP. (m & d)—C-77  
 TELESCRIPT INC. (m)—C-103  
 VIDEO DATA SYSTEMS (m)—C-108

### 0720-0200

#### —scroll entry

COMPU-PROMPT (m & d & r)—C-77  
 COMPUTER PROMPTING CORP. (m & d)—C-77  
 TELESCRIPT INC. (m)—C-103  
 VIDEO DATA SYSTEMS (m)—C-108

## 0730 FILM EQUIPMENT

### 0730-0020

#### Automation Controls & Systems

ESE (m)—C-81  
 IMAGE VIDEO LTD. (m)—C-84  
 3M CO. (Broadcast & Related Products Div.) (m)—C-92

### 0730-0040

#### —projector/film chain controls

ALPHA VIDEO & ELECTRONICS CO. (m & d)—C-69  
 L-W INTERNATIONAL (m & d)—C-90  
 3M CO. (Broadcast & Related Products Div.) (m)—C-92

### 0730-0060

#### Camera Mounts, Carrying Systems & Accessories

ALPHA VIDEO & ELECTRONICS CO. (d)—C-69  
 ARRIFLEX CORP. (d & r)—C-71  
 BESTWEST GRIP & LIGHTING INC. (d)—C-73  
**THE CAMERA MART INC. (d & r)—C-75**  
 CENTURY PRECISION OPTICS (d)—C-76  
 CINEMA PRODUCTS CORP. (m)—C-76  
 COMMUNICATION MARKETING & CONSULTING LTD. (m)—C-77  
 COMPREHENSIVE VIDEO SUPPLY CORP. (d)—C-77  
 COMPU-PROMPT (m & d & r)—C-77  
 VICTOR DUNCAN INC. (d)—C-80  
 HOLZBERG INC. (d)—C-84  
 MARK ANTENNA PRODUCTS INC. (m)—C-90  
 NALPAK VIDEO SALES INC. (m)—C-94  
 N.C.E. of FLORIDA INC. (m & d & r)—C-94  
 QUALITY VIDEO SUPPLY CORP. (d)—C-97  
 QUICK-SET INC. (m)—C-97  
 SACHTLER CORP. OF AMERICA (m & d & r)—C-99  
 TELESCRIPT INC. (m)—C-103

### 0730-0080

#### —airborne mounting/stabilizing

ARRIFLEX CORP. (d & r)—C-71  
 BESTWEST GRIP & LIGHTING INC. (d)—C-73  
 CINEMA PRODUCTS CORP. (m)—C-76

### 0730-0100

#### —carrying systems

BESTWEST GRIP & LIGHTING INC. (d)—C-73  
 dB COMMUNICATIONS INC. (d)—C-78  
 VICTOR DUNCAN INC. (d)—C-80  
 NALPAK VIDEO SALES INC. (m)—C-94

### 0730-0120

#### —cranes

ARRIFLEX CORP. (d & r)—C-71  
 BESTWEST GRIP & LIGHTING INC. (d)—C-73  
 VICTOR DUNCAN INC. (d)—C-80  
 MARK ANTENNA PRODUCTS INC. (m)—C-90  
 N.C.E. of FLORIDA INC. (m & d & r)—C-94  
 VINTEN EQUIPMENT INC. (m)—C-108

### 0730-0140

#### —dollies & tripods

ARRIFLEX CORP. (d & r)—C-71  
 BESTWEST GRIP & LIGHTING INC. (d)—C-73  
 CENTURY PRECISION OPTICS (d)—C-76  
 CINEMA PRODUCTS CORP. (m)—C-76  
 VICTOR DUNCAN INC. (d)—C-80

MARK ANTENNA PRODUCTS INC. (m)—C-90  
 NALPAK VIDEO SALES INC. (m)—C-94  
 N.C.E. of FLORIDA INC. (m & d & r)—C-94  
 QUICK-SET INC. (m)—C-97  
 SACHTLER CORP. OF AMERICA (m & d & r)—C-99  
 TELESCRIPT INC. (m & d)—C-103  
 VINTEN EQUIPMENT INC. (m)—C-108

### 0730-0160

#### —ENG braces

BESTWEST GRIP & LIGHTING INC. (d)—C-73  
 CENTURY PRECISION OPTICS (d)—C-76  
 CINE 60 INC. (m)—C-76  
 VICTOR DUNCAN INC. (d)—C-80  
 FUJINON INC. (m)—C-82  
 TELESCRIPT INC. (d)—C-103

### 0730-0180

#### —heads

ARRIFLEX CORP. (d & r)—C-71  
 BESTWEST GRIP & LIGHTING INC. (d)—C-73  
 CENTURY PRECISION OPTICS (d)—C-76  
 CINEMA PRODUCTS CORP. (m)—C-76  
 N.C.E. of FLORIDA INC. (m & d & r)—C-94  
 SACHTLER CORP. OF AMERICA (m & d & r)—C-99

### 0730-0200

#### —helicopter rigs

BESTWEST GRIP & LIGHTING INC. (d)—C-73  
 CINEMA PRODUCTS CORP. (m)—C-76

### 0730 0220

#### —lens stabilizing systems

ARRIFLEX CORP. (d & r)—C-71  
 BESTWEST GRIP & LIGHTING INC. (d)—C-73

### 0730-0240

#### —pan & tilt heads

A. F. ASSOCIATES INC. (m)—C-68  
 BESTWEST GRIP & LIGHTING INC. (d)—C-73  
 CINEMA PRODUCTS CORP. (m)—C-76  
 MARK ANTENNA PRODUCTS INC. (m)—C-90  
 N.C.E. of FLORIDA INC. (m & d & r)—C-94  
 QUICK-SET INC. (m)—C-97  
 TELEMETRICS INC. (m & r)—C-103  
 TELESCRIPT INC. (d)—C-103  
 VINTEN EQUIPMENT INC. (m)—C-108

### 0730-0260

#### —pan & tilt heads—remote systems

A. F. ASSOCIATES INC. (m)—C-68  
 CINEMA PRODUCTS CORP. (m)—C-76  
 MARK ANTENNA PRODUCTS INC. (m)—C-90  
 N.C.E. of FLORIDA INC. (r)—C-94  
 QUICK-SET INC. (m)—C-97  
 TELEMETRICS INC. (m & r)—C-103  
 VINTEN EQUIPMENT INC. (m)—C-108

### 0730-0280

#### —pedestals

ALPHA VIDEO & ELECTRONICS CO. (d)—C-69  
 N.C.E. of FLORIDA INC. (r)—C-94  
 QUICK-SET INC. (m)—C-97  
 RANGERTONE RESEARCH INC. (m)—C-97  
 SACHTLER CORP. OF AMERICA (m & d & r)—C-99  
 VINTEN EQUIPMENT INC. (m)—C-108

## STUDIO EQUIPMENT & SUPPLIES—0700

### 0730-0300

#### —remote controls

CINEMA PRODUCTS CORP. (m)—C-76  
QUICK-SET INC. (m)—C-97  
TELEMETRICS INC. (m & r)—C-103

### 0730-0320

#### —stabilized carrying systems

CINEMA PRODUCTS CORP. (m)—C-76

### 0730-0340

#### —test charts

CENTURY PRECISION OPTICS (m)—C-76  
NALPAK VIDEO SALES INC. (m)—C-94

### 0730-0360

#### —tripods

ARRIFLEX CORP. (d & r)—C-71  
BESTWEST GRIP & LIGHTING INC. (d)—C-73  
CENTURY PRECISION OPTICS (d)—C-76  
CINEMA PRODUCTS CORP. (d)—C-76  
dB COMMUNICATIONS INC. (d)—C-78  
NALPAK VIDEO SALES INC. (m)—C-94  
N.C.E. of FLORIDA INC. (m & d & r)—C-94  
QUICK-SET INC. (m)—C-97  
TEK MEDIA PRODUCTS CO. (d)—C-102  
TELESCRIPT INC. (m & d)—C-103

### 0730-0370

#### Cameras, Film (see Motion Picture Cameras in this category)

### 0730-0380

#### Editing Systems & Accessories

ADAMS-SMITH (m)—C-68  
ALPHA VIDEO & ELECTRONICS CO. (d)—C-69  
BHP INC. (m)—C-73  
**THE CAMERA MART INC. (d & r)—C-75**  
CINEMA PRODUCTS CORP. (m)—C-76  
COMPREHENSIVE VIDEO SUPPLY CORP. (d)—C-77  
VICTOR DUNCAN INC. (d)—C-80  
GRAY ENGINEERING LABORATORIES INC. (m)—C-84  
HOLZBERG INC. (d)—C-84  
KALART VICTOR CORP. (m)—C-87  
LIPSNER-SMITH CO. (m)—C-89  
MOVIOLA/J & R FILM CO. INC. (m)—C-93  
N.C.E. of FLORIDA INC. (m & d & r)—C-94  
NEUMADE PRODUCTS CORP. (m)—C-94  
T. R. PITTS CO. (d)—C-96  
TEK MEDIA PRODUCTS CO. (d)—C-102  
TOWNSEND BROADCAST SYSTEMS INC. (d)—C-106

### 0730-0400

#### —dubbing systems

ADAMS-SMITH (m)—C-68  
RANGERTONE RESEARCH INC. (m)—C-97  
STEADI-FILM CORP. (m & d)—C-101

### 0730-0420

#### —8mm/16mm

NEUMADE PRODUCTS CORP. (m)—C-94  
RANGERTONE RESEARCH INC. (m)—C-97  
TEK MEDIA PRODUCTS CO. (d)—C-102

### 0730-0440

#### —rewinders

KALART VICTOR CORP. (m)—C-87  
LIPSNER-SMITH CO. (m)—C-89  
MAGNASYNC/MOVIOLA CORP. (m)—C-90  
MOVIOLA/J & R FILM CO. INC. (m)—C-93  
N.C.E. of FLORIDA INC. (d & r)—C-94  
NEUMADE PRODUCTS CORP. (m)—C-94  
RANGERTONE RESEARCH INC. (m)—C-97  
TEK MEDIA PRODUCTS CO. (d)—C-102

### 0730-0460

#### —sound transfer equipment

MOVIOLA/J & R FILM CO. INC. (m)—C-93  
N.C.E. of FLORIDA INC. (d & r)—C-94  
RANGERTONE RESEARCH INC. (m)—C-97

### 0730-0480

#### —videotape transfer equipment

KALART VICTOR CORP. (m)—C-87  
MOVIOLA/J & R FILM CO. INC. (m)—C-93  
RANGERTONE RESEARCH INC. (m)—C-97  
STEADI-FILM CORP. (m & d)—C-101  
TELEDYNE CAMERA SYSTEMS (m)—C-103

### 0730-0500

#### Film

BESTWEST GRIP & LIGHTING INC. (d)—C-73  
**THE CAMERA MART INC. (d & r)—C-75**  
VICTOR DUNCAN INC. (d)—C-80  
EASTMAN KODAK CO. (m & d)—C-80  
3M CO. (Magnetic Media Division) (m)—C-93  
N.C.E. of FLORIDA INC. (d)—C-94

### 0730-0520

#### —8mm

EASTMAN KODAK CO. (m & d)—C-80

### 0730-0540

#### —16mm

BESTWEST GRIP & LIGHTING INC. (d)—C-73  
EASTMAN KODAK CO. (m & d)—C-80  
FREZZOLINI ELECTRONICS INC. (m & r & d)—C-82  
3M CO. (Magnetic Media Division) (m)—C-93  
N.C.E. of FLORIDA INC. (d)—C-94

### 0730-0560

#### —35mm

BESTWEST GRIP & LIGHTING INC. (d)—C-73  
EASTMAN KODAK CO. (m & d)—C-80  
3M CO. (Magnetic Media Division) (m)—C-93  
N.C.E. of FLORIDA INC. (d)—C-94

### 0730-0580

#### Film Chains, Projectors & Multiplexers

A. F. ASSOCIATES INC. (d)—C-68  
ALPHA VIDEO & ELECTRONICS CO. (d)—C-69  
**THE CAMERA MART INC. (d & r)—C-75**  
CENTER VIDEO INDUSTRIAL CO. INC. (d)—C-76  
COMMUNICATION MARKETING & CONSULTING LTD. (m)—C-77  
VICTOR DUNCAN INC. (d)—C-80  
GALAXY COMMUNICATIONS INC. (d)—C-82  
IKEGAMI ELECTRONICS (U.S.A.) INC. (m)—C-84  
KALART VICTOR CORP. (m)—C-87  
L-W INTERNATIONAL (m & d)—C-90  
LANDY ASSOCIATES INC. (d)—C-88

MOVIOLA/J & R FILM CO. INC. (m)—C-93  
RANGERTONE RESEARCH INC. (m)—C-97  
TAMRON INDUSTRIES INC. (d)—C-102  
TOWNSEND BROADCAST SYSTEMS INC. (d)—C-106

### 0730-0590

#### Film to Video Processor

TAMRON INDUSTRIES INC. (d)—C-102

### 0730-0595

#### 35mm still photography to video transfer equipment

### 0730-0600

#### —light control

CINEMILLS CORP. (d)—C-76  
L-W INTERNATIONAL (m & d)—C-90  
N.C.E. of FLORIDA INC. (m & d & r)—C-94  
QUALITY VIDEO SUPPLY CORP. (d)—C-97  
RANGERTONE RESEARCH INC. (m)—C-97  
TOWNSEND BROADCAST SYSTEMS INC. (d)—C-106

### 0730-0610

#### Lenses, Motion Picture (see Motion Picture Cameras & Accessories)

### 0730-0620

#### Motion Picture Cameras & Supplies

BESTWEST GRIP & LIGHTING INC. (d)—C-73  
**THE CAMERA MART INC. (d & r)—C-75**  
CENTURY PRECISION OPTICS (d & r)—C-76  
VICTOR DUNCAN INC. (d)—C-80  
MOVIOLA/J & R FILM CO. INC. (m)—C-93  
N.C.E. of FLORIDA INC. (d & r)—C-94  
NEUMADE PRODUCTS CORP. (m)—C-94  
QUALITY VIDEO SUPPLY CORP. (d)—C-97

### 0730-0640

#### —8mm

CENTURY PRECISION OPTICS (m & d & r)—C-76  
COMMUNICATION MARKETING & CONSULTING LTD. (m)—C-77

### 0730-0660

#### —8mm—lenses

ANGENIEUX CORP. OF AMERICA (m & r)—C-70  
CENTURY PRECISION OPTICS (m & d & r)—C-76  
COMMUNICATION MARKETING & CONSULTING LTD. (m)—C-77

### 0730-0680

#### —16mm

ARRIFLEX CORP. (d & r)—C-71  
BESTWEST GRIP & LIGHTING INC. (d)—C-73  
CANON U.S.A. INC. (Optics Div.) (m)—C-75  
CENTURY PRECISION OPTICS (m & d & r)—C-76  
CINEMA PRODUCTS CORP. (m)—C-76  
FREZZOLINI ELECTRONICS INC. (r & d)—C-82  
MOVIOLA/J & R FILM CO. INC. (m)—C-93  
N.C.E. of FLORIDA INC. (m & d & r)—C-94

PHOTO-SONICS INC. (m & d)—C-96  
TELEDYNE CAMERA SYSTEMS (m)—C-103

### 0730-0700

#### —16mm—lenses

ANGENIEUX CORP. OF AMERICA (m & r)—C-70  
ARRIFLEX CORP. (d & r)—C-71  
BESTWEST GRIP & LIGHTING INC. (d)—C-73  
CENTURY PRECISION OPTICS (m & d & r)—C-76  
CINEMA PRODUCTS CORP. (m & d)—C-76  
FREZZOLINI ELECTRONICS INC. (r & d)—C-82  
N.C.E. of FLORIDA INC. (m & d & r)—C-94  
PHOTO-SONICS INC. (m & d)—C-96  
RANK PRECISION INDUSTRIES INC. (m & d & r)—C-97

### 0730-0720

#### —35mm

ARRIFLEX CORP. (d & r)—C-71  
BESTWEST GRIP & LIGHTING INC. (d)—C-73  
CENTURY PRECISION OPTICS (m & d & r)—C-76  
CINEMA PRODUCTS CORP. (m & d)—C-76  
MOVIOLA/J & R FILM CO. INC. (m)—C-93  
N.C.E. of FLORIDA INC. (m & d & r)—C-94  
PHOTO-SONICS INC. (m & d)—C-96  
STEADI-FILM CORP. (m & d)—C-101

### 0730-0740

#### —35mm—lenses

ANGENIEUX CORP. OF AMERICA (m & r)—C-70  
ARRIFLEX CORP. (d & r)—C-71  
BESTWEST GRIP & LIGHTING INC. (d)—C-73  
CENTURY PRECISION OPTICS (m & d & r)—C-76  
CINEMA PRODUCTS CORP. (m & d)—C-76  
N.C.E. of FLORIDA INC. (m & d & r)—C-94  
PHOTO-SONICS INC. (m & d)—C-96  
RANK PRECISION INDUSTRIES INC. (m & d & r)—C-97  
STEADI-FILM CORP. (m & d)—C-101

### 0730-0760

#### —cans

EASTMAN KODAK CO. (m & d)—C-80  
LIPSNER-SMITH CO. (m)—C-89  
MAGNASYNC/MOVIOLA CORP. (m)—C-90  
MOVIOLA/J & R FILM CO. INC. (m)—C-93  
N.C.E. of FLORIDA INC. (d)—C-94  
NEUMADE PRODUCTS CORP. (m)—C-94  
SCHUESSLER CASE CO. INC. (d)—C-99  
STUDIO FILM & TAPE (LA) INC. (d)—C-101

### 0730-0780

#### —reels

LIPSNER-SMITH CO. (m)—C-89  
MAGNASYNC/MOVIOLA CORP. (m)—C-90  
MOVIOLA/J & R FILM CO. INC. (m)—C-93  
N.C.E. of FLORIDA INC. (d)—C-94  
NEUMADE PRODUCTS CORP. (m)—C-94  
SCHUESSLER CASE CO. INC. (d)—C-99  
STUDIO FILM & TAPE (LA) INC. (d)—C-101

### 0730-0800

#### Motion Picture Projectors

**THE CAMERA MART INC. (d & r)—C-75**  
KALART VICTOR CORP. (m)—C-87  
L-W INTERNATIONAL (m & d)—C-90  
N.C.E. of FLORIDA INC. (d)—C-94  
RANGERTONE RESEARCH INC. (m)—C-97

TELEX COMMUNICATIONS INC. (m)—C-103  
TOWNSEND BROADCAST SYSTEMS INC.  
(d)—C-106

**0730-0820**  
—8mm

RANGERTONE RESEARCH INC. (m)—C-97

**0730-0840**  
—16mm

EASTMAN KODAK CO. (m & d)—C-80  
GALAXY COMMUNICATIONS INC. (d)—C-82  
KALART VICTOR CORP. (m)—C-87  
L-W INTERNATIONAL (m & d)—C-90  
N.C.E. of FLORIDA INC. (d & r)—C-94  
RANGERTONE RESEARCH INC. (m)—C-97  
TEK MEDIA PRODUCTS CO. (d)—C-102  
TELEX COMMUNICATIONS INC. (m)—C-103

**0730-0860**  
—35mm

GALAXY COMMUNICATIONS INC. (d)—C-82  
N.C.E. of FLORIDA INC. (d & r)—C-94  
RANGERTONE RESEARCH INC. (m)—C-97  
TELEX COMMUNICATIONS INC. (m)—C-103

**0730-0880**  
—forward throw

RANGERTONE RESEARCH INC. (m)—C-97  
TELEX COMMUNICATIONS INC. (m)—C-103

**0730-0900**  
—rear screen

LIPSNER-SMITH CO. (m)—C-89  
RANGERTONE RESEARCH INC. (m)—C-97

**0730-0920**  
Projectors

THE CAMERA MART INC. (d & r)—C-75  
CENTER VIDEO INDUSTRIAL CO. INC.  
(d)—C-76  
KALART VICTOR CORP. (m)—C-87  
L-W INTERNATIONAL (m & d)—C-90  
RANGERTONE RESEARCH INC. (m)—C-97  
TEK MEDIA PRODUCTS CO. (d)—C-102  
TELEX COMMUNICATIONS INC. (m)—C-103

**0730-0940**  
—film chain

IKEGAMI ELECTRONICS (U.S.A.) INC.  
(d)—C-84  
KALART VICTOR CORP. (m)—C-87  
L-W INTERNATIONAL (m & d)—C-90  
RANGERTONE RESEARCH INC. (m)—C-97

**0730-0960**  
—large screen TV

ELECTROHOME LTD. (m)—C-81  
IKEGAMI ELECTRONICS (U.S.A.) INC.  
(d)—C-84

**0730-0980**  
—slide

EASTMAN KODAK CO. (m & d)—C-80  
MAST DEVELOPMENT CO. (m)—C-90  
RANGERTONE RESEARCH INC. (m)—C-97  
SAUPPE MEDIA INC. (m & d & r)—C-99

**0730-1000**  
Tape-Film Interlock

ADAMS-SMITH (m)—C-68  
THE CAMERA MART INC. (d & r)—C-75  
MOVIOLA/J & R FILM CO. INC. (m)—C-93  
RANGERTONE RESEARCH INC. (m)—C-97  
STEADI-FILM CORP. (d)—C-101

**0730-1020**  
Tilting Systems

THE CAMERA MART INC. (d & r)—C-75  
dB COMMUNICATIONS INC. (d)—C-78  
N.C.E. of FLORIDA INC. (d & r)—C-94  
OXBERRY (Div. of Richmark Camera Service  
Inc.) (m)—C-95  
QUALITY VIDEO SUPPLY CORP. (d)—C-97

**0740**  
LIGHTING & POWER  
EQUIPMENT & SUPPLIES

**0740-0020**  
Controls, Fixtures, Lamps

ARRIFLEX CORP. (d & r)—C-71  
BARDWELL & McALISTER INC. (d)—C-73  
BESTWEST GRIP & LIGHTING INC. (d)—C-73  
WALTER S. BREWER CO. INC. (d)—C-74  
B-W LIGHTING SYSTEMS (m & d & r)—C-74  
THE CAMERA MART INC. (d & r)—C-75  
CENTER VIDEO INDUSTRIAL CO. INC.  
(d)—C-76  
CINEMILLS CORP. (d)—C-76  
COMPREHENSIVE VIDEO SUPPLY CORP.  
(d)—C-77  
VICTOR DUNCAN INC. (d)—C-80  
EM ELECTRONICS INC. (d)—C-81  
FIDELIPAC CORP. (m)—C-82  
THE GREAT AMERICAN MARKET (m)—C-84  
HARRIS CORP. (Broadcast Division)  
(d)—C-84  
KLI E GL BROS. UNIVERSAL ELECTRIC STAGE  
LIGHTING CO. INC. (m)—C-88  
LAKE SYSTEMS CORP. (d)—C-88  
LANDY ASSOCIATES INC. (d)—C-88  
LEE COLORTRAN INC. (m)—C-89  
LIGHTING METHODS INC. (m)—C-89  
LINES VIDEO SYSTEMS (d)—C-89  
LOWEL-LIGHT MANUFACTURING INC. (m &  
d & r)—C-90  
MIDWEST COMMUNICATIONS CORP.  
(d)—C-92  
MOLE-RICHARDSON CO. (m)—C-93  
MPCS VIDEO INDUSTRIES INC. (d)—C-93  
PACKAGED LIGHTING SYSTEMS INC.  
(m)—C-95  
QUALITY VIDEO SUPPLY CORP. (d)—C-97  
STRAND LIGHTING INC. (m)—C-101  
TEATRONICS INC. (m)—C-102  
TECHNI-TOOL INC. (d)—C-102  
TEKNO/BALCAR (d)—C-102  
TEMTRON ELECTRONICS (d)—C-103  
THEATRE SERVICE & SUPPLY CORP. (d &  
r)—C-104  
TOWNSEND BROADCAST SYSTEMS INC.  
(d)—C-106

**0740-0040**  
—hangers, studio

BARDWELL & McALISTER INC. (m)—C-73  
BESTWEST GRIP & LIGHTING INC. (d)—C-73  
WALTER S. BREWER CO. INC. (m)—C-74  
B-W LIGHTING SYSTEMS (m & d & r)—C-74  
HOFFEND & SONS INC. (m)—C-84  
KLI E GL BROS. UNIVERSAL ELECTRIC STAGE  
LIGHTING CO. INC. (m)—C-88  
LIGHTING METHODS INC. (d)—C-89  
MARK ANTENNA PRODUCTS INC. (m)—C-90  
MOLE-RICHARDSON CO. (m)—C-93

PACKAGED LIGHTING SYSTEMS INC.  
(m)—C-95  
STRAND LIGHTING INC. (m)—C-101  
TEKNO/BALCAR (d)—C-102  
THEATRE SERVICE & SUPPLY CORP.  
(d)—C-104

**0740-0060**  
—lights, HMH

ARRIFLEX CORP. (d & r)—C-71  
BESTWEST GRIP & LIGHTING INC. (d)—C-73  
WALTER S. BREWER CO. INC. (d)—C-74  
CINEMA PRODUCTS CORP. (d)—C-76  
CINEMILLS CORP. (m & d & r)—C-76  
GENERAL TELEVISION NETWORK (d &  
r)—C-83  
THE GREAT AMERICAN MARKET (m)—C-84  
LEE COLORTRAN INC. (m)—C-89  
LIGHTING METHODS INC. (d)—C-89  
LTM CORP. OF AMERICA (m)—C-90  
MOLE-RICHARDSON CO. (m)—C-93  
PROVISIONAL BATTERY CO. INC. (d)—C-97  
STRAND LIGHTING INC. (m & d)—C-101  
TEATRONICS INC. (d)—C-102  
THEATRE SERVICE & SUPPLY CORP.  
(d)—C-104

**0740-0080**  
—lights, portable/ENG

ANTON/BAUER INC. (m)—C-71  
ARRIFLEX CORP. (d & r)—C-71  
BARDWELL & McALISTER INC. (m &  
d)—C-73  
BESTWEST GRIP & LIGHTING INC. (d)—C-73  
WALTER S. BREWER CO. INC. (d)—C-74  
B-W LIGHTING SYSTEMS (m & d & r)—C-74  
CINE 60 INC. (m)—C-76  
CINEMA PRODUCTS CORP. (d)—C-76  
CINEMILLS CORP. (d)—C-76  
EM ELECTRONICS INC. (d)—C-81  
FREZZOLINI ELECTRONICS INC. (m & r &  
d)—C-82  
GENERAL TELEVISION NETWORK (d &  
r)—C-83  
THE GREAT AMERICAN MARKET (m)—C-84  
KLI E GL BROS. UNIVERSAL ELECTRIC STAGE  
LIGHTING CO. INC. (m)—C-88  
LEE COLORTRAN INC. (m)—C-89  
LIGHTING METHODS INC. (d)—C-89  
LOWEL-LIGHT MANUFACTURING INC. (m &  
d & r)—C-90  
LTM CORP. OF AMERICA (m)—C-90  
MOLE-RICHARDSON CO. (m)—C-93  
N.C.E. of FLORIDA INC. (d & r)—C-94  
PACKAGED LIGHTING SYSTEMS INC.  
(m)—C-95  
PROVISIONAL BATTERY CO. INC. (d)—C-97  
STRAND LIGHTING INC. (m & d)—C-101  
TECHNI-TOOL INC. (d)—C-102  
THEATRE SERVICE & SUPPLY CORP.  
(d)—C-104

**0740-0100**  
—lights, studio

ARRIFLEX CORP. (d & r)—C-71  
BARDWELL & McALISTER INC. (m)—C-73  
WALTER S. BREWER CO. INC. (m & d)—C-74  
B-W LIGHTING SYSTEMS (m & d & r)—C-74  
CINEMILLS CORP. (d)—C-76  
FREZZOLINI ELECTRONICS INC. (m & r &  
d)—C-82  
THE GREAT AMERICAN MARKET (m)—C-84  
KLI E GL BROS. UNIVERSAL ELECTRIC STAGE  
LIGHTING CO. INC. (m)—C-88  
LEE COLORTRAN INC. (m)—C-89  
LIGHTING METHODS INC. (d)—C-89  
LOWEL-LIGHT MANUFACTURING INC. (m &  
d & r)—C-90  
LTM CORP. OF AMERICA (m)—C-90  
MOLE-RICHARDSON CO. (m)—C-93  
N.C.E. of FLORIDA INC. (d & r)—C-94

PACKAGED LIGHTING SYSTEMS INC.  
(m)—C-95  
PROVISIONAL BATTERY CO. INC. (d)—C-97  
SHAROUBIM INTERNATIONAL CO. (d)—C-100  
STRAND LIGHTING INC. (m & d)—C-101  
TEATRONICS INC. (d)—C-102  
TECHNI-TOOL INC. (d)—C-102  
TEKNO/BALCAR (d)—C-102  
TEMTRON ELECTRONICS (d)—C-103  
THEATRE SERVICE & SUPPLY CORP. (d &  
r)—C-104

**0740-0120**  
—patch panel

WALTER S. BREWER CO. INC. (d)—C-74  
KLI E GL BROS. UNIVERSAL ELECTRIC STAGE  
LIGHTING CO. INC. (m)—C-88  
LEE COLORTRAN INC. (m)—C-89  
LIGHTING METHODS INC. (d)—C-89  
PACKAGED LIGHTING SYSTEMS INC.  
(m)—C-95  
STRAND LIGHTING INC. (m)—C-101  
TEATRONICS INC. (d)—C-102  
THEATRE SERVICE & SUPPLY CORP. (d &  
r)—C-104  
UNION CONNECTOR CO. INC. (m)—C-107

**0740-0140**  
—replacement

BESTWEST GRIP & LIGHTING INC. (d)—C-73  
WALTER S. BREWER CO. INC. (d)—C-74  
B-W LIGHTING SYSTEMS (d & r)—C-74  
LIGHTING METHODS INC. (d)—C-89  
MOLE-RICHARDSON CO. (m)—C-93  
STRAND LIGHTING INC. (m)—C-101  
THEATRE SERVICE & SUPPLY CORP. (d &  
r)—C-104

**0740-0160**  
Fixtures

BARDWELL & McALISTER INC. (m)—C-73  
BESTWEST GRIP & LIGHTING INC. (d)—C-73  
WALTER S. BREWER CO. INC. (m & d)—C-74  
B-W LIGHTING SYSTEMS (m & d & r)—C-74  
THE CAMERA MART INC. (d & r)—C-75  
CINEMILLS CORP. (d)—C-76  
VICTOR DUNCAN INC. (d)—C-80  
EM ELECTRONICS INC. (d)—C-81  
KLI E GL BROS. UNIVERSAL ELECTRIC STAGE  
LIGHTING CO. INC. (m)—C-88  
LEE COLORTRAN INC. (m)—C-89  
LIGHTING METHODS INC. (d)—C-89  
LINES VIDEO SYSTEMS (d)—C-89  
LTM CORP. OF AMERICA (m)—C-90  
MOLE-RICHARDSON CO. (m)—C-93  
PACKAGED LIGHTING SYSTEMS INC.  
(m)—C-95  
PROVISIONAL BATTERY CO. INC. (d)—C-97  
QUALITY VIDEO SUPPLY CORP. (d)—C-97  
STRAND LIGHTING INC. (m)—C-101  
TEATRONICS INC. (d)—C-102  
TECHNI-TOOL INC. (d)—C-102  
THEATRE SERVICE & SUPPLY CORP. (d &  
r)—C-104

**0740-0180**  
Grip Equipment

ARRIFLEX CORP. (d & r)—C-71  
BARDWELL & McALISTER INC. (m)—C-73  
BESTWEST GRIP & LIGHTING INC. (d)—C-73  
WALTER S. BREWER CO. INC. (d)—C-74  
B-W LIGHTING SYSTEMS (m & d & r)—C-74  
THE CAMERA MART INC. (d & r)—C-75  
CINEMILLS CORP. (d)—C-76  
VICTOR DUNCAN INC. (d)—C-80  
INNOVATIVE TELEVISION EQUIPMENT  
(m)—C-86

## STUDIO EQUIPMENT & SUPPLIES—0700

KLIEGL BROS. UNIVERSAL ELECTRIC STAGE LIGHTING CO. INC. (m)—C-88  
LEE COLORTRAN INC. (m)—C-89  
LIGHTING METHODS INC. (d)—C-89  
**LINES VIDEO SYSTEMS** (d)—C-89  
LOWEL-LIGHT MANUFACTURING INC. (m & d r)—C-90  
LTM CORP. OF AMERICA (m)—C-90  
MARK ANTENNA PRODUCTS INC. (m)—C-90  
MOLE-RICHARDSON CO. (m)—C-93  
N.C.E. of FLORIDA INC. (d)—C-94  
PROVISIONAL BATTERY CO. INC. (d)—C-97  
QUALITY VIDEO SUPPLY CORP. (d)—C-97  
THEATRE SERVICE & SUPPLY CORP. (d & r)—C-104

### 0740-0200

#### Lighting Accessories

ANTON/BAUER INC. (m)—C-71  
ARRIFLEX CORP. (d & r)—C-71  
BARDWELL & McALISTER INC. (m)—C-73  
BESTWEST GRIP & LIGHTING INC. (d)—C-73  
WALTER S. BREWER CO. INC. (m & d)—C-74  
B-W LIGHTING SYSTEMS (m & d r)—C-74  
THE CAMERA MART INC. (d & r)—C-75  
CENTER VIDEO INDUSTRIAL CO. INC. (d)—C-76  
CINEMILLS CORP. (d)—C-76  
COMMUNICATION MARKETING & CONSULTING LTD. (m)—C-77  
COMPREHENSIVE VIDEO SUPPLY CORP. (d)—C-77  
VICTOR DUNCAN INC. (d)—C-80  
ELECTRONICS DIVERSIFIED INC. (m)—C-81  
EM ELECTRONICS INC. (d)—C-81  
GENERAL TELEVISION NETWORK (d & r)—C-83  
HARRIS CORP. (Broadcast Division) (d)—C-84  
KLIEGL BROS. UNIVERSAL ELECTRIC STAGE LIGHTING CO. INC. (m)—C-88  
LAKE SYSTEMS CORP. (d)—C-88  
LEE COLORTRAN INC. (m)—C-89  
LIGHTING METHODS INC. (d)—C-89  
**LINES VIDEO SYSTEMS** (d)—C-89  
LOWEL-LIGHT MANUFACTURING INC. (m & d r)—C-90  
LTM CORP. OF AMERICA (m)—C-90  
MARK ANTENNA PRODUCTS INC. (s)—C-90  
MOLE-RICHARDSON CO. (m)—C-93  
NALPAK VIDEO SALES INC. (m)—C-94  
N.C.E. of FLORIDA INC. (d & r)—C-94  
PACKAGED LIGHTING SYSTEMS INC. (m)—C-95  
PROVISIONAL BATTERY CO. INC. (d)—C-97  
QUALITY VIDEO SUPPLY CORP. (d)—C-97  
STEVENS TOWER CO. INC. (d & r)—C-101  
STRAND LIGHTING INC. (m)—C-101  
TEATRONICS INC. (m)—C-102  
THEATRE SERVICE & SUPPLY CORP. (d)—C-104

### 0740-0220

#### —connector plugs

BARDWELL & McALISTER INC. (m & d)—C-73  
BESTWEST GRIP & LIGHTING INC. (d)—C-73  
WALTER S. BREWER CO. INC. (d)—C-74  
B-W LIGHTING SYSTEMS (d & r)—C-74  
CINEMILLS CORP. (d)—C-76  
EM ELECTRONICS INC. (d)—C-81  
KLIEGL BROS. UNIVERSAL ELECTRIC STAGE LIGHTING CO. INC. (m)—C-88  
LEMO USA INC. (m & d)—C-89  
LIGHTING METHODS INC. (d)—C-89  
MOLE-RICHARDSON CO. (m)—C-93  
STRAND LIGHTING INC. (m)—C-101  
THEATRE SERVICE & SUPPLY CORP. (d)—C-104  
UNION CONNECTOR CO. INC. (m)—C-107

### 0740-0240

#### —control boards

WALTER S. BREWER CO. INC. (d)—C-74  
B-W LIGHTING SYSTEMS (d & r)—C-74  
ELECTRONICS DIVERSIFIED INC. (m)—C-81  
EM ELECTRONICS INC. (d)—C-81  
KLIEGL BROS. UNIVERSAL ELECTRIC STAGE LIGHTING CO. INC. (m)—C-88  
LEE COLORTRAN INC. (m)—C-89  
LIGHTING METHODS INC. (m)—C-89  
MOLE-RICHARDSON CO. (m)—C-93  
PACKAGED LIGHTING SYSTEMS INC. (m)—C-95  
STRAND LIGHTING INC. (m)—C-101  
THEATRE SERVICE & SUPPLY CORP. (d & r)—C-104

### 0740-0260

#### —cyc lighting

BARDWELL & McALISTER INC. (m)—C-73  
WALTER S. BREWER CO. INC. (d)—C-74  
B-W LIGHTING SYSTEMS (m & d r)—C-74  
KLIEGL BROS. UNIVERSAL ELECTRIC STAGE LIGHTING CO. INC. (m)—C-88  
LEE COLORTRAN INC. (m)—C-89  
LIGHTING METHODS INC. (d)—C-89  
LTM CORP. OF AMERICA (m)—C-90  
MOLE-RICHARDSON CO. (m)—C-93  
PACKAGED LIGHTING SYSTEMS INC. (m)—C-95  
STRAND LIGHTING INC. (m & d)—C-101  
TEATRONICS INC. (d)—C-102  
THEATRE SERVICE & SUPPLY CORP. (d & r)—C-104

### 0740-0280

#### —diffusion, efx material

BARDWELL & McALISTER INC. (d)—C-73  
BESTWEST GRIP & LIGHTING INC. (d)—C-73  
WALTER S. BREWER CO. INC. (d)—C-74  
B-W LIGHTING SYSTEMS (d)—C-74  
CINEMILLS CORP. (d)—C-76  
KLIEGL BROS. UNIVERSAL ELECTRIC STAGE LIGHTING CO. INC. (m)—C-88  
LIGHTING METHODS INC. (d)—C-89  
MARK ANTENNA PRODUCTS INC. (s)—C-90  
MOLE-RICHARDSON CO. (m)—C-93  
PACKAGED LIGHTING SYSTEMS INC. (d)—C-95  
PROVISIONAL BATTERY CO. INC. (d)—C-97  
THEATRE SERVICE & SUPPLY CORP. (d)—C-104

### 0740-0300

#### —dimmer packs

BESTWEST GRIP & LIGHTING INC. (d)—C-73  
WALTER S. BREWER CO. INC. (d)—C-74  
B-W LIGHTING SYSTEMS (d & r)—C-74  
CINEMILLS CORP. (d)—C-76  
ELECTRONICS DIVERSIFIED INC. (m)—C-81  
KLIEGL BROS. UNIVERSAL ELECTRIC STAGE LIGHTING CO. INC. (m)—C-88  
LEE COLORTRAN INC. (m)—C-89  
LIGHTING METHODS INC. (m)—C-89  
MOLE-RICHARDSON CO. (m)—C-93  
PACKAGED LIGHTING SYSTEMS INC. (m)—C-95  
STRAND LIGHTING INC. (m)—C-101  
TEATRONICS INC. (m)—C-102  
TEKNO/BALCAR (d)—C-102  
THEATRE SERVICE & SUPPLY CORP. (d & r)—C-104  
UNION CONNECTOR CO. INC. (m)—C-107

### 0740-0320

#### —fader controls

BESTWEST GRIP & LIGHTING INC. (d)—C-73  
WALTER S. BREWER CO. INC. (d)—C-74

B-W LIGHTING SYSTEMS (d & r)—C-74  
ELECTRONICS DIVERSIFIED INC. (m)—C-81  
THE GREAT AMERICAN MARKET (m)—C-84  
KLIEGL BROS. UNIVERSAL ELECTRIC STAGE LIGHTING CO. INC. (m)—C-88  
LEE COLORTRAN INC. (m)—C-89  
LIGHTING METHODS INC. (m)—C-89  
MOLE-RICHARDSON CO. (m)—C-93  
PACKAGED LIGHTING SYSTEMS INC. (m)—C-95  
STRAND LIGHTING INC. (m)—C-101  
TEATRONICS INC. (m)—C-102  
THEATRE SERVICE & SUPPLY CORP. (d)—C-104

### 0740-0340

#### —fill

BARDWELL & McALISTER INC. (m)—C-73  
BESTWEST GRIP & LIGHTING INC. (d)—C-73  
WALTER S. BREWER CO. INC. (d)—C-74  
B-W LIGHTING SYSTEMS (m & d r)—C-74  
KLIEGL BROS. UNIVERSAL ELECTRIC STAGE LIGHTING CO. INC. (m)—C-88  
LIGHTING METHODS INC. (d)—C-89  
LOWEL-LIGHT MANUFACTURING INC. (m & d r)—C-90  
LTM CORP. OF AMERICA (m)—C-90  
MOLE-RICHARDSON CO. (m)—C-93  
PACKAGED LIGHTING SYSTEMS INC. (m)—C-95  
STRAND LIGHTING INC. (m)—C-101  
THEATRE SERVICE & SUPPLY CORP. (d & r)—C-104

### 0740-0360

#### —filters

ANTON/BAUER INC. (m)—C-71  
BARDWELL & McALISTER INC. (d)—C-73  
BESTWEST GRIP & LIGHTING INC. (d)—C-73  
WALTER S. BREWER CO. INC. (d)—C-74  
B-W LIGHTING SYSTEMS (d)—C-74  
CINEMILLS CORP. (d)—C-76  
KLIEGL BROS. UNIVERSAL ELECTRIC STAGE LIGHTING CO. INC. (m)—C-88  
LIGHTING METHODS INC. (d)—C-89  
MOLE-RICHARDSON CO. (m)—C-93  
PACKAGED LIGHTING SYSTEMS INC. (d)—C-95  
PROVISIONAL BATTERY CO. INC. (d)—C-97  
THEATRE SERVICE & SUPPLY CORP. (d)—C-104

### 0740-0380

#### —fixtures

BARDWELL & McALISTER INC. (m)—C-73  
BESTWEST GRIP & LIGHTING INC. (d)—C-73  
WALTER S. BREWER CO. INC. (d)—C-74  
B-W LIGHTING SYSTEMS (m & d r)—C-74  
CINEMILLS CORP. (d)—C-76  
EM ELECTRONICS INC. (d)—C-81  
KLIEGL BROS. UNIVERSAL ELECTRIC STAGE LIGHTING CO. INC. (m)—C-88  
LEE COLORTRAN INC. (m)—C-89  
LIGHTING METHODS INC. (d)—C-89  
LOWEL-LIGHT MANUFACTURING INC. (m & d r)—C-90  
MOLE-RICHARDSON CO. (m)—C-93  
PACKAGED LIGHTING SYSTEMS INC. (m)—C-95  
PROVISIONAL BATTERY CO. INC. (d)—C-97  
STRAND LIGHTING INC. (m)—C-101  
TEATRONICS INC. (d)—C-102  
THEATRE SERVICE & SUPPLY CORP. (d & r)—C-104

### 0740-0400

#### —gels

BARDWELL & McALISTER INC. (d)—C-73  
BESTWEST GRIP & LIGHTING INC. (d)—C-73

WALTER S. BREWER CO. INC. (d)—C-74  
B-W LIGHTING SYSTEMS (d)—C-74  
CINEMILLS CORP. (d)—C-76  
KLIEGL BROS. UNIVERSAL ELECTRIC STAGE LIGHTING CO. INC. (m)—C-88  
LIGHTING METHODS INC. (d)—C-89  
LOWEL-LIGHT MANUFACTURING INC. (m & d r)—C-90  
MOLE-RICHARDSON CO. (m)—C-93  
PACKAGED LIGHTING SYSTEMS INC. (m)—C-95  
STRAND LIGHTING INC. (d)—C-101  
THEATRE SERVICE & SUPPLY CORP. (d)—C-104

### 0740-0420

#### —HMI, SI fixtures

ARRIFLEX CORP. (d & r)—C-71  
BESTWEST GRIP & LIGHTING INC. (d)—C-73  
WALTER S. BREWER CO. INC. (d)—C-74  
CINEMA PRODUCTS CORP. (d)—C-76  
CINEMILLS CORP. (d)—C-76  
THE GREAT AMERICAN MARKET (m)—C-84  
LEE COLORTRAN INC. (m)—C-89  
LIGHTING METHODS INC. (d)—C-89  
LTM CORP. OF AMERICA (m)—C-90  
MOLE-RICHARDSON CO. (m)—C-93  
PROVISIONAL BATTERY CO. INC. (d)—C-97  
STRAND LIGHTING INC. (m)—C-101  
THEATRE SERVICE & SUPPLY CORP. (d)—C-104

### 0740-0440

#### —key

BARDWELL & McALISTER INC. (m)—C-73  
BESTWEST GRIP & LIGHTING INC. (d)—C-73  
WALTER S. BREWER CO. INC. (d)—C-74  
B-W LIGHTING SYSTEMS (m & d r)—C-74  
KLIEGL BROS. UNIVERSAL ELECTRIC STAGE LIGHTING CO. INC. (m)—C-88  
LIGHTING METHODS INC. (d)—C-89  
LOWEL-LIGHT MANUFACTURING INC. (m & d r)—C-90  
LTM CORP. OF AMERICA (m)—C-90  
MOLE-RICHARDSON CO. (m)—C-93  
PACKAGED LIGHTING SYSTEMS INC. (m)—C-95  
STRAND LIGHTING INC. (m)—C-101  
THEATRE SERVICE & SUPPLY CORP. (d & r)—C-104

### 0740-0460

#### —lamps

ANTON/BAUER INC. (m)—C-71  
BARDWELL & McALISTER INC. (d)—C-73  
BESTWEST GRIP & LIGHTING INC. (d)—C-73  
WALTER S. BREWER CO. INC. (d)—C-74  
B-W LIGHTING SYSTEMS (d)—C-74  
CINEMA PRODUCTS CORP. (d)—C-76  
CINEMILLS CORP. (d)—C-76  
EM ELECTRONICS INC. (d)—C-81  
KLIEGL BROS. UNIVERSAL ELECTRIC STAGE LIGHTING CO. INC. (m)—C-88  
LEE COLORTRAN INC. (m)—C-89  
LIGHTING METHODS INC. (d)—C-89  
LOWEL-LIGHT MANUFACTURING INC. (m & d r)—C-90  
LTM CORP. OF AMERICA (m)—C-90  
MOLE-RICHARDSON CO. (m)—C-93  
PACKAGED LIGHTING SYSTEMS INC. (d)—C-95  
PROVISIONAL BATTERY CO. INC. (d)—C-97  
TEATRONICS INC. (d)—C-102  
TEKNO/BALCAR (d)—C-102  
TEMTRON ELECTRONICS (d)—C-103  
THEATRE SERVICE & SUPPLY CORP. (d)—C-104

**0740-0480****—lighting control boards**

MOLE-RICHARDSON CO. (m)—C-93

**0740-0500****—quartz fixtures**

ARRIFLEX CORP. (d & r)—C-71  
 BARDWELL & McALISTER INC. (m)—C-73  
 BESTWEST GRIP & LIGHTING INC. (d)—C-73  
 WALTER S. BREWER CO. INC. (m & d)—C-74  
 B-W LIGHTING SYSTEMS (m & d & r)—C-74  
 CINEMA PRODUCTS CORP. (d)—C-76  
 CINEMILLS CORP. (d)—C-76  
 EM ELECTRONICS INC. (d)—C-81  
 FREZZOLINI ELECTRONICS INC. (d)—C-82  
 THE GREAT AMERICAN MARKET (m)—C-84  
 KLI E GL BROS. UNIVERSAL ELECTRIC STAGE LIGHTING CO. INC. (m)—C-88  
 LEE COLORTRAN INC. (m)—C-89  
 LIGHTING METHODS INC. (d)—C-89  
 LOWEL-LIGHT MANUFACTURING INC. (m & d & r)—C-90  
 LTM CORP. OF AMERICA (m)—C-90  
 MOLE-RICHARDSON CO. (m)—C-93  
 PACKAGED LIGHTING SYSTEMS INC. (m)—C-95  
 PROVISIONAL BATTERY CO. INC. (d)—C-97  
 STRAND LIGHTING INC. (m)—C-101  
 TEATRONICS INC. (d)—C-102  
 THEATRE SERVICE & SUPPLY CORP. (d)—C-104

**0740-0520****—stands, rigging**

BAROWELL & McALISTER INC. (m)—C-73  
 BESTWEST GRIP & LIGHTING INC. (d)—C-73  
 WALTER S. BREWER CO. INC. (m & d)—C-74  
 B-W LIGHTING SYSTEMS (d & r)—C-74  
 CINEMA PRODUCTS CORP. (d)—C-76  
 CINEMILLS CORP. (d)—C-76  
 KLI E GL BROS. UNIVERSAL ELECTRIC STAGE LIGHTING CO. INC. (m)—C-88  
 LAKE SYSTEMS CORP. (d)—C-88  
 LEE COLORTRAN INC. (m)—C-89  
 LIGHTING METHODS INC. (d)—C-89  
 LOWEL-LIGHT MANUFACTURING INC. (m & d & r)—C-90  
 LTM CORP. OF AMERICA (m)—C-90  
 MARK ANTENNA PRODUCTS INC. (s)—C-90  
 MOLE-RICHARDSON CO. (m)—C-93  
 PACKAGED LIGHTING SYSTEMS INC. (m)—C-95  
 STRAND LIGHTING INC. (m)—C-101  
 THEATRE SERVICE & SUPPLY CORP. (d & r)—C-104

**0740-0540****—transformers**

ALPHA TECHNOLOGIES INC. (m)—C-69  
 CINEMILLS CORP. (d)—C-76  
 COIL AMERICAN TECHNOLOGY CO. (m)—C-77  
 PETER W. DAHL CO. INC. (m)—C-78  
 EM ELECTRONICS INC. (d)—C-81  
 MOLE-RICHARDSON CO. (m)—C-93  
 PACKAGED LIGHTING SYSTEMS INC. (m)—C-95

**0740-0560****Lights, Studio Warning**

COMMUNICATION MARKETING & CONSULTING LTD. (m)—C-77  
 COMPREHENSIVE VIDEO SUPPLY CORP. (d)—C-77  
 FIDELIPAC CORP. (m)—C-82  
 MOLE-RICHARDSON CO. (m)—C-93  
 QUALITY VIDEO SUPPLY CORP. (m & d)—C-97

**0740-0580****Rectifiers**

COIL AMERICAN TECHNOLOGY CO. (m)—C-77  
 EEV CANADA LTD. (m)—C-80  
 LAKE SYSTEMS CORP. (d)—C-88  
 MARK ANTENNA PRODUCTS INC. (m)—C-90  
 QUALITY RF SERVICES INC. (d)—C-97  
 QUALITY VIDEO SUPPLY CORP. (m & d)—C-97  
 RICHARDSON ELECTRONICS LTD. (m & d)—C-98  
 STEINBERG ELECTRONICS INC. (d)—C-101

**0740-0600****—SCR**

EEV CANADA LTD. (m)—C-80  
 KLI E GL BROS. UNIVERSAL ELECTRIC STAGE LIGHTING CO. INC. (m)—C-88  
 QUALITY RF SERVICES INC. (d)—C-97  
 RICHARDSON ELECTRONICS LTD. (m & d & r)—C-98  
 STEINBERG ELECTRONICS INC. (d)—C-101  
 TEATRONICS INC. (d)—C-102

**0740-0620****—power (semiconductor)**

EEV CANADA LTD. (m)—C-80  
 QUALITY RF SERVICES INC. (d)—C-97  
 RICHARDSON ELECTRONICS LTD. (m & d)—C-98  
 STEINBERG ELECTRONICS INC. (d)—C-101

**0740-0640****Switcher Lighting Kits**

LAKE SYSTEMS CORP. (d)—C-88  
 QUALITY VIDEO SUPPLY CORP. (d)—C-97  
 THEATRE SERVICE & SUPPLY CORP. (d)—C-104

**0750****MOBILE EQUIPMENT & SUPPLIES****0750-0020****Aerial Lift Buckets**

ADAPT COMMUNICATION SUPPLY CO. INC. (d)—C-68  
 VICTOR DUNCAN INC. (d)—C-80  
 DURNELL ENGINEERING INC. (d)—C-80  
 THE GEORGE-INGRAHAM CORP. (m)—C-83  
 HOLAN EQUIPMENT (m & r)—C-84  
 IEC CO. (m & d & r)—C-84  
 KEYSTONE AERIAL EQUIPMENT DIV. (m)—C-87  
 KLEIN TOOLS INC. (m)—C-88  
 QUALITY VIDEO SUPPLY CORP. (d)—C-97  
 SERVICE MANUFACTURING CO. (m)—C-99  
 STELCO INC. (m)—C-101  
 TELSTA (m)—C-103  
 TIME MANUFACTURING CO. (m)—C-104  
 UEC SKYVAN (m)—C-106  
 UTILITY BODY CO. (m)—C-107

**0750-0040****Batteries & Accessories**

THE ABCOM CORP. (d)—C-68  
 ADAPT COMMUNICATION SUPPLY CO. INC. (d)—C-68  
 ALEXANDER BATTERIES (m)—C-69  
 ANTON/BAUER INC. (m)—C-71  
 WALTER S. BREWER CO. INC. (d)—C-74  
 THE CAMERA MART INC. (d)—C-75

**CENTER VIDEO INDUSTRIAL CO. INC.**

(d)—C-76  
 CHRISTIE ELECTRIC CORP. (m)—C-76  
 CINE 60 INC. (m)—C-76  
 CINEMA PRODUCTS CORP. (m & d)—C-76  
 COMMUNICATION MARKETING & CONSULTING LTD. (m)—C-77  
 COMPREHENSIVE VIDEO SUPPLY CORP. (d)—C-77  
 VICTOR DUNCAN INC. (d)—C-80  
 FREZZOLINI ELECTRONICS INC. (m & r & d)—C-82  
 GLOBE BATTERY DIV. (Johnson Controls Inc.) (m)—C-83  
 HARRIS CORP. (Broadcast Division) (d)—C-84  
 HÖLZBERG INC. (d)—C-84  
 LANDY ASSOCIATES INC. (d)—C-88  
 MEMTEK PRODUCTS/MEMOREX AUDIO & VIDEO (d)—C-92  
 MOLE-RICHARDSON CO. (m)—C-93  
 PROVISIONAL BATTERY CO. INC. (m & d & r)—C-97  
 QUALITY VIDEO SUPPLY CORP. (d)—C-97  
 RMS ELECTRONICS INC./CATV DIVISION (m)—C-98  
 STEINBERG ELECTRONICS INC. (d)—C-101  
 TELE-WIRE SUPPLY CORP. (d)—C-103

**0750-0060****—batteries**

ADAPT COMMUNICATION SUPPLY CO. INC. (d)—C-68  
 ALEXANDER BATTERIES (m)—C-69  
 ANTON/BAUER INC. (m)—C-71  
 CENTURY PRECISION OPTICS (d)—C-76  
 CHRISTIE ELECTRIC CORP. (m)—C-76  
 CINEMA PRODUCTS CORP. (m & d)—C-76  
 EM ELECTRONICS INC. (d)—C-81  
 FREZZOLINI ELECTRONICS INC. (m & r & d)—C-82  
 GLOBE BATTERY DIV. (Johnson Controls Inc.) (m)—C-83  
 MEMTEK PRODUCTS/MEMOREX AUDIO & VIDEO (d)—C-92  
 MOLE-RICHARDSON CO. (m)—C-93  
 PROVISIONAL BATTERY CO. INC. (m & d & r)—C-97  
 RMS ELECTRONICS INC./CATV DIVISION (m)—C-98

**0750-0080****—batteries—lead-acid**

ALEXANDER BATTERIES (m)—C-69  
 CENTURY PRECISION OPTICS (d)—C-76  
 EM ELECTRONICS INC. (d)—C-81  
 GLOBE BATTERY DIV. (Johnson Controls Inc.) (m)—C-83  
 MEMTEK PRODUCTS/MEMOREX AUDIO & VIDEO (d)—C-92  
 PROVISIONAL BATTERY CO. INC. (m & d & r)—C-97  
 SOLA ELECTRIC (unit of General Signal) (d)—C-100

**0750-0100****—batteries—nicad**

ALEXANDER BATTERIES (m)—C-69  
 ANTON/BAUER INC. (m)—C-71  
 WALTER S. BREWER CO. INC. (d)—C-74  
 CENTURY PRECISION OPTICS (d)—C-76  
 CHRISTIE ELECTRIC CORP. (m)—C-76  
 CINE 60 INC. (m)—C-76  
 CINEMA PRODUCTS CORP. (m)—C-76  
 EM ELECTRONICS INC. (d)—C-81  
 FREZZOLINI ELECTRONICS INC. (m & r & d)—C-82  
 MEMTEK PRODUCTS/MEMOREX AUDIO & VIDEO (d)—C-92  
 PROVISIONAL BATTERY CO. INC. (m & d & r)—C-97

**0750-0120****—batteries—silver-zinc**

ANTON/BAUER INC. (m)—C-71  
 CENTURY PRECISION OPTICS (d)—C-76  
 EM ELECTRONICS INC. (d)—C-81  
 PROVISIONAL BATTERY CO. INC. (m & d)—C-97

**0750-0140****—belts**

ADAPT COMMUNICATION SUPPLY CO. INC. (d)—C-68  
 ALEXANDER BATTERIES (m)—C-69  
 ANTON/BAUER INC. (m)—C-71  
 WALTER S. BREWER CO. INC. (d)—C-74  
 CENTURY PRECISION OPTICS (d)—C-76  
 CHRISTIE ELECTRIC CORP. (m)—C-76  
 CINEMA PRODUCTS CORP. (d)—C-76  
 FREZZOLINI ELECTRONICS INC. (m & r & d)—C-82  
 KLEIN TOOLS INC. (m)—C-88  
 MOLE-RICHARDSON CO. (m)—C-93  
 PROVISIONAL BATTERY CO. INC. (d & r)—C-97  
 RF TECHNOLOGY INC. (d)—C-98

**0750-0160****—chargers**

ADAPT COMMUNICATION SUPPLY CO. INC. (d)—C-68  
 ALEXANDER BATTERIES (m)—C-69  
 ANTON/BAUER INC. (m)—C-71  
 WALTER S. BREWER CO. INC. (d)—C-74  
 CENTURY PRECISION OPTICS (d)—C-76  
 CHRISTIE ELECTRIC CORP. (m)—C-76  
 CINE 60 INC. (m)—C-76  
 FREZZOLINI ELECTRONICS INC. (m & r & d)—C-82  
 MOLE-RICHARDSON CO. (m)—C-93  
 PROVISIONAL BATTERY CO. INC. (m & d & r)—C-97  
 RF TECHNOLOGY INC. (d)—C-98  
 RMS ELECTRONICS INC./CATV DIVISION (m)—C-98  
 TERADO CORP. (m)—C-104

**0750-0180****—checker**

ALEXANDER BATTERIES (m)—C-69  
 WALTER S. BREWER CO. INC. (d)—C-74

**0750-0200****—packs/eng**

ALEXANDER BATTERIES (m)—C-69  
 ANTON/BAUER INC. (m)—C-71  
 WALTER S. BREWER CO. INC. (d)—C-74  
 CHRISTIE ELECTRIC CORP. (m)—C-76  
 CINE 60 INC. (m)—C-76  
 CINEMA PRODUCTS CORP. (m)—C-76  
 E-N-G CORP. (m & d)—C-81  
 FREZZOLINI ELECTRONICS INC. (m & r & d)—C-82  
 MERLIN ENGINEERING WORKS (m)—C-92  
 MOLE-RICHARDSON CO. (m)—C-93  
 NURAD INC. (d)—C-94  
 PROVISIONAL BATTERY CO. INC. (m & d & r)—C-97  
 RF TECHNOLOGY INC. (d)—C-98

**0750-0220****—packs/lighting**

ALEXANDER BATTERIES (m)—C-69  
 ANTON/BAUER INC. (m)—C-71  
 WALTER S. BREWER CO. INC. (d)—C-74  
 CHRISTIE ELECTRIC CORP. (m)—C-76  
 CINE 60 INC. (m)—C-76

## STUDIO EQUIPMENT & SUPPLIES—0700

FREZZOLINI ELECTRONICS INC. (m & r & d)—C-82  
THE GREAT AMERICAN MARKET (m)—C-84  
MOLE-RICHARDSON CO. (m)—C-93  
PROVISIONAL BATTERY CO. INC. (m & d & r)—C-97  
STRAND LIGHTING INC. (m)—C-101

### 0750-0240

#### —pack/test instruments

ALEXANDER BATTERIES (m)—C-69  
ANTON/BAUER INC. (m)—C-71  
WALTER S. BREWER CO. INC. (d)—C-74  
MERLIN ENGINEERING WORKS (m)—C-92

### 0750-0260

#### Bucket Lifts & Platforms

BESTWEST GRIP & LIGHTING INC. (d)—C-73  
WALTER S. BREWER CO. INC. (d)—C-74  
VICTOR DUNCAN INC. (d)—C-80  
DURNELL ENGINEERING INC. (d)—C-80  
HOLAN EQUIPMENT (m & r)—C-84  
IEC CO. (m & d & r)—C-84  
KEYSTONE AERIAL EQUIPMENT DIV. (m)—C-87  
QUALITY VIDEO SUPPLY CORP. (d)—C-97  
STELCO INC. (m)—C-101  
TELSTA (m)—C-103  
TIME MANUFACTURING CO. (m)—C-104  
UTILITY BODY CO. (m)—C-107

### 0750-0280

#### Cases, Portable Equipment

AARMOR CASE (m)—C-68  
BESTWEST GRIP & LIGHTING INC. (d)—C-73  
WALTER S. BREWER CO. INC. (d)—C-74  
CALZONE CASE CO. (m)—C-75  
THE CAMERA MART INC. (d)—C-75  
CENTER VIDEO INDUSTRIAL CO. INC. (d)—C-76  
COMMUNICATION MARKETING & CONSULTING LTD. (m)—C-77  
COMPREHENSIVE VIDEO SUPPLY CORP. (d)—C-77  
DELCOM CORP. (d)—C-78  
GENERAL TELEVISION NETWORK (d & r)—C-83  
KLEIN TOOLS INC. (m)—C-88  
KLIENGL BROS. UNIVERSAL ELECTRIC STAGE LIGHTING CO. INC. (m)—C-88  
LANDY ASSOCIATES INC. (d)—C-88  
MERLIN ENGINEERING WORKS (m)—C-92  
MOLE-RICHARDSON CO. (m)—C-93  
T. R. PITTS CO. (d)—C-96  
QUALITY VIDEO SUPPLY CORP. (d)—C-97  
SCHUESSLER CASE CO. INC. (m)—C-99  
TECHNI-TOOL INC. (d)—C-102  
THEATRE SERVICE & SUPPLY CORP. (d)—C-104

### 0750-0300

#### Consoles & Mobile Studios

THE ABCOM CORP. (d)—C-68  
ADM TECHNOLOGY INC. (m)—C-68  
B-W LIGHTING SYSTEMS (m & d)—C-74  
DELCOM CORP. (d)—C-78  
VICTOR DUNCAN INC. (d)—C-80  
GENERAL TELEVISION NETWORK (d & r)—C-83  
HARRIS CORP. (Broadcast Division) (m)—C-84  
MICRO-TRAK CORP. (m)—C-92  
MOLE-RICHARDSON CO. (m)—C-93  
TELE-MEASUREMENTS INC. (d)—C-103  
WHEATSTONE CORP. (m)—C-108  
WINSTED CORP. (m)—C-109

### 0750-0320

#### Heaters for Vans

STELCO INC. (m)—C-101

### 0750-0360

#### —ENG systems

ALPHA VIDEO & ELECTRONICS CO. (m)—C-69  
THE CAMERA MART INC. (d)—C-75  
E-N-G CORP. (m & d)—C-81  
HARRIS FARINON (m & r)—C-84  
LEADER INSTRUMENTS CORP. (m)—C-89  
MARTI ELECTRONICS INC. (m)—C-90  
NURAD INC. (m)—C-94  
PANASONIC BROADCAST SYSTEMS CO. (m)—C-95  
RF TECHNOLOGY INC. (m)—C-98  
ROSCOR CORPORATION (d)—C-98  
SHOOK ELECTRONICS USA INC. (m)—C-100  
TELE-MEASUREMENTS INC. (d)—C-103  
WEGENER COMMUNICATIONS INC. (m)—C-108

### 0750-0380

#### —stabilizers

CINEMA PRODUCTS CORP. (d)—C-76  
SCHWEM TECHNOLOGY (m)—C-99

### 0750-0400

#### Mobile Units

A. F. ASSOCIATES INC. (m)—C-68  
THE ABCOM CORP. (d)—C-68  
THE CAMERA MART INC. (d)—C-75  
E-N-G CORP. (m & d)—C-81  
GENERAL TELEVISION NETWORK (d & r)—C-83  
LINES VIDEO SYSTEMS (d)—C-89  
MIDWEST COMMUNICATIONS CORP. (d)—C-92  
PESA AMERICA INC. (m)—C-96  
SHOOK ELECTRONICS USA INC. (m)—C-100

### 0750-0420

#### —Portable Production Consoles

THE ABCOM CORP. (d)—C-68  
WINSTED CORP. (m)—C-109

### 0750-0430

#### Power Belts (see Batteries & Accessories in this category)

### 0750-0440

#### Production Trucks

THE ABCOM CORP. (d)—C-68  
ALPHA VIDEO & ELECTRONICS CO. (m)—C-69  
BESTWEST GRIP & LIGHTING INC. (d)—C-73  
DELCOM CORP. (d)—C-78  
E-N-G CORP. (m & d)—C-81  
HOLAN EQUIPMENT (m & r)—C-84  
LAKE SYSTEMS CORP. (d)—C-88  
LINES VIDEO SYSTEMS (d)—C-89  
MIDWEST COMMUNICATIONS CORP. (d)—C-92  
MOLE-RICHARDSON CO. (m)—C-93  
PESA AMERICA INC. (m)—C-96  
ROSCOR CORPORATION (m & d)—C-98  
SHOOK ELECTRONICS USA INC. (m)—C-100  
STELCO INC. (m)—C-101  
TELE-MEASUREMENTS INC. (d)—C-103

### 0750-0460

#### Radio Communications Equipment

ALEXANDER BATTERIES (m)—C-69  
BESTWEST GRIP & LIGHTING INC. (d)—C-73  
CECO COMMUNICATIONS INC. (d)—C-75  
COMWEST (d)—C-77  
DECIBEL PRODUCTS INC. (s)—C-78  
VICTOR DUNCAN INC. (d)—C-80  
DYNATECH DATA SYSTEMS (m)—C-80  
HARRIS FARINON (m & r)—C-84  
HOLZBERG INC. (d)—C-84  
MOTOROLA INC., COMMUNICATIONS SECTOR (m)—C-93  
MOVIOLA/J & R FILM CO. INC. (m)—C-93  
REACH ELECTRONICS, INC. (m)—C-98  
ROHDE & SCHWARZ POLARAD INC. (d)—C-98  
SCALA ELECTRONIC CORP. (m)—C-99  
TELE-MEASUREMENTS INC. (d)—C-103  
TELE-WIRE SUPPLY CORP. (d)—C-103  
T.F.T. INC. (m)—C-104  
TRIMM INC. (m)—C-106

### 0750-0480

#### —receivers

DECIBEL PRODUCTS INC. (s)—C-78  
HARRIS FARINON (m & r)—C-84  
MARTI ELECTRONICS INC. (m)—C-90  
MOTOROLA INC., COMMUNICATIONS SECTOR (m)—C-93  
ROHDE & SCHWARZ POLARAD INC. (d)—C-98  
T.F.T. INC. (m)—C-104

### 0750-0500

#### —transmitters

DECIBEL PRODUCTS INC. (s)—C-78  
HARRIS FARINON (m & r)—C-84  
MARTI ELECTRONICS INC. (m)—C-90  
MOTOROLA INC., COMMUNICATIONS SECTOR (m)—C-93  
T.F.T. INC. (m)—C-104

### 0750-0520

#### STLs

ARTEL COMMUNICATIONS CORP. (m)—C-72  
HARRIS FARINON (m & r)—C-84  
HOLZBERG INC. (d)—C-84  
LANDY ASSOCIATES INC. (d)—C-88  
MARTI ELECTRONICS INC. (m)—C-90  
NURAD INC. (m)—C-94  
RF TECHNOLOGY INC. (m)—C-98  
SATELLITE SIGNALS INC. (d)—C-99  
TELE-WIRE SUPPLY CORP. (d)—C-103  
T.F.T. INC. (m)—C-104  
WEGENER COMMUNICATIONS INC. (m)—C-108

### 0750-0540

#### —fiber optic

ARTEL COMMUNICATIONS CORP. (m)—C-72  
THE GEORGE-INGRAHAM CORP. (m)—C-83  
PREFORMED LINE PRODUCTS CO. (m)—C-96  
TELE-MEASUREMENTS INC. (d)—C-103

### 0750-0560

#### —microwave

HARRIS FARINON (m & r)—C-84  
MARK ANTENNA PRODUCTS INC. (m)—C-90  
MOTOROLA INC., COMMUNICATIONS SECTOR (m)—C-93  
NURAD INC. (m)—C-94  
RF TECHNOLOGY INC. (m)—C-98  
T.F.T. INC. (m)—C-104

### 0750-0580

#### —satellite

COMTECH ANTENNA DIV. (m)—C-77  
HARRIS FARINON (m & r)—C-84  
SCIENTIFIC-ATLANTA INC. (m)—C-99

### 0750-0620

#### —waveguide

RF TECHNOLOGY INC. (m)—C-98

### 0750-0640

#### Trailers

ALCESTIS DISTRIBUTION CO. (d)—C-68  
LARRY BORSON CO. (d)—C-73  
DEVINE'S MACHINE & DESIGN INC. (d & m)—C-79  
KES INC. (d)—C-87  
PESA AMERICA INC. (m)—C-96  
T. R. PITTS CO. (d)—C-96  
SHOOK ELECTRONICS USA INC. (m)—C-100  
TELSTA (m)—C-103

### 0750-0660

#### Truck Bodies & Accessories

ADRIAN STEEL CO. (m)—C-68  
DURNELL ENGINEERING INC. (d)—C-80  
GENERAL TELEVISION NETWORK (d & r)—C-83  
HOLAN EQUIPMENT (m & r)—C-84  
HOLZBERG INC. (d)—C-84  
KEYSTONE AERIAL EQUIPMENT DIV. (d)—C-87  
SERVICE MANUFACTURING CO. (m)—C-99  
SHOOK ELECTRONICS USA INC. (d)—C-100  
STAHL (m)—C-101  
TELSTA (m)—C-103  
UTILITY BODY CO. (m)—C-107

### 0750-0700

#### Vans & Mobile Units

A. F. ASSOCIATES INC. (m)—C-68  
THE ABCOM CORP. (d)—C-68  
ADRIAN STEEL CO. (m)—C-68  
ALPHA VIDEO & ELECTRONICS CO. (m)—C-69  
BESTWEST GRIP & LIGHTING INC. (d)—C-73  
VICTOR DUNCAN INC. (d)—C-80  
E-N-G CORP. (m & d)—C-81  
GENERAL TELEVISION NETWORK (d & r)—C-83  
HARRIS CORP. (Broadcast Division) (m)—C-84  
HOLZBERG INC. (d)—C-84  
LINES VIDEO SYSTEMS (d)—C-89  
NURAD INC. (m)—C-94  
PESA AMERICA INC. (m)—C-96  
ROSCOR CORPORATION (m & d)—C-98  
SHOOK ELECTRONICS USA INC. (m)—C-100

### 0750-0720

#### —eng/reng remote

A. F. ASSOCIATES INC. (m)—C-68  
THE ABCOM CORP. (d)—C-68  
ALPHA VIDEO & ELECTRONICS CO. (m)—C-69  
E-N-G CORP. (m & d)—C-81  
LINES VIDEO SYSTEMS (d)—C-89  
MARTI ELECTRONICS INC. (m)—C-90  
NURAD INC. (m)—C-94  
PESA AMERICA INC. (m)—C-96

**0750-0740**

**—vans with ladders**

THE ABCOM CORP. (d)—C-68  
 ADRIAN STEEL CO. (m)—C-68  
 E-N-G CORP. (m & d)—C-81  
 PESA AMERICA INC. (m)—C-96  
 STAHL (m)—C-101  
 TELE-WIRE SUPPLY CORP. (d)—C-103  
 UTILITY BODY CO. (m)—C-107

**0750-0760**

**—video production**

THE ABCOM CORP. (d)—C-68  
 CENTRAL DYNAMICS LTD. (m & r)—C-76  
 DELCOM CORP. (m)—C-78  
 LAKE SYSTEMS CORP. (m & d)—C-88  
**LINES VIDEO SYSTEMS** (d)—C-89  
**MIDWEST COMMUNICATIONS CORP.**  
 (d)—C-92  
 PESA AMERICA INC. (m)—C-96  
 GENERAL TELEVISION NETWORK (d & r)—C-83

**0760**  
**STUDIO SUPPORT**  
**EQUIPMENT**

**0760-0020**

**Alarms**

ATLAS/SOUNDOLIER (m)—C-72  
 BIRD ELECTRONIC CORP. (m & d)—C-73  
 COMMUNICATION MARKETING & CONSULTING LTD. (m)—C-77  
 MOTOROLA INC., COMMUNICATIONS SECTION (m)—C-93  
 ROHN (m)—C-98  
 VIDEO ACCESSORY CORP. (m)—C-107  
 WEGENER COMMUNICATIONS INC. (m)—C-108

**0760-0040**

**—carrier**

BIRD ELECTRONIC CORP. (m & d)—C-73

**0760-0060**

**—fault**

BIRD ELECTRONIC CORP. (m & d)—C-73  
 QUALITY VIDEO SUPPLY CORP. (d)—C-97

**0760-0080**

**—tower light**

T. R. PITTS CO. (d)—C-96  
 ROHN (m)—C-98  
 STEVENS TOWER CO. INC. (d & r)—C-101  
 TELE-WIRE SUPPLY CORP. (d)—C-103

**0760-0100**

**—warning systems**

ATLAS/SOUNDOLIER (m)—C-72  
 MOTOROLA INC., COMMUNICATIONS SECTION (m)—C-93  
 ROHN (m)—C-98

**0760-0120**

**Automatic Programming**  
**Equipment**

ADAMS-RUSSELL ELECTRONICS INC. (Arvis Div.) (m)—C-68

VICTOR DUNCAN INC. (d)—C-80

ESE (m)—C-81  
 HARRIS CORP. (Broadcast Division) (m)—C-84  
 IGM COMMUNICATIONS (m)—C-84  
 LAKE SYSTEMS CORP. (m & d)—C-88  
 3M CO. (Broadcast & Related Products Div.) (m)—C-92  
 T. R. PITTS CO. (d)—C-96  
 SCHAFFER WORLD COMMUNICATIONS (m)—C-99  
 TAPE-ATHON CORP. (m)—C-102  
 TELE-ENGINEERING CORP. (m)—C-103  
 TELEDAC INC. (m & d)—C-103  
 TEXSCAN CORPORATION (m)—C-104  
 VIDEO DATA SYSTEMS (m)—C-108

**0760-0140**

**—news**

TELEDAC INC. (m & d)—C-103  
 VIDEO DATA SYSTEMS (m)—C-108

**0760-0160**

**—weather**

GORMAN-REDLICH MANUFACTURING CO. (m)—C-83  
 TELEDAC INC. (m & d)—C-103  
 TEXAS ELECTRONICS INC. (m)—C-104  
 VIDEO DATA SYSTEMS (m)—C-108

**0760-0180**

**Automation Controls & Systems**

A. F. ASSOCIATES INC. (m)—C-68  
 ESE (m)—C-81  
 HALLIKAINEN & FRIENDS INC. (m)—C-84  
 HARRIS CORP. (Broadcast Division) (m)—C-84  
 IGM COMMUNICATIONS (m)—C-84  
 LAKE SYSTEMS CORP. (m & d)—C-88  
 MERLIN ENGINEERING WORKS (m)—C-92  
 3M CO. (Broadcast & Related Products Div.) (m)—C-92  
 MOTOROLA INC., COMMUNICATIONS SECTION (m)—C-93  
 STEADI-FILM CORP. (d)—C-101  
 VIDEO DATA SYSTEMS (m)—C-108

**0760-0200**

**—lighting**

MOLE-RICHARDSON CO. (m)—C-93

**0760-0220**

**—logging**

HALLIKAINEN & FRIENDS INC. (m)—C-84  
 IGM COMMUNICATIONS (m)—C-84  
 VIDEO DATA SYSTEMS (m)—C-108

**0760-0240**

**Blowers & Fans**

ALLIED ELECTRONICS (a div. of Digitech Inc.) (d)—C-69  
 AMCO ENGINEERING CO. (m)—C-69  
 ATLAS/SOUNDOLIER (m)—C-72  
 EMCOR PRODUCTS/CRENLO INC. (m)—C-81  
 KES INC. (d)—C-87  
 MOLE-RICHARDSON CO. (m)—C-93  
 TELE-WIRE SUPPLY CORP. (d)—C-103

**0760-0260**

**Cabinets, Consoles & Equipment Racks**

AARMOR CASE (m)—C-68  
 ALLIED ELECTRONICS (a div. of Digitech Inc.) (d)—C-69  
 AMCO ENGINEERING CO. (m)—C-69  
 ARBEN DESIGN (m & d)—C-71  
 ATLAS/SOUNDOLIER (m)—C-72  
 CALZONE CASE CO. (m)—C-75  
 THE CAMERA MART INC. (d)—C-75  
 CENTER VIDEO INDUSTRIAL CO. INC. (d)—C-76  
 COMMUNICATION MARKETING & CONSULTING LTD. (m)—C-77  
 DELCOM CORP. (m)—C-78  
 EMCOR PRODUCTS/CRENLO INC. (m)—C-81  
 THE GEORGE-INGRAHAM CORP. (m)—C-83  
 HARRIS CORP. (Broadcast Division) (m)—C-84  
 KES INC. (d)—C-87  
 KLEIN TOOLS INC. (m)—C-88  
 NALPAK VIDEO SALES INC. (m)—C-94  
 NEUMADE PRODUCTS CORP. (m)—C-94  
 T. R. PITTS CO. (d)—C-96  
 STOREEL CORP. (m & d)—C-101  
 WINSTED CORP. (m)—C-109

**0760-0280**

**Color Weather Displays**

ALDEN ELECTRONICS INC. (m)—C-68  
 VICTOR DUNCAN INC. (d)—C-80  
 KES INC. (d)—C-87

**0760-0300**

**De-Essers**

ADM TECHNOLOGY INC. (m)—C-68  
 dbx (m)—C-78  
**LINES VIDEO SYSTEMS** (d)—C-89  
 ORBAN ASSOCIATES INC. (m)—C-95  
 VALLEY INTERNATIONAL INC. (m)—C-107

**0760-0320**

**Display Units, (Time Temp, ID)**

T. R. PITTS CO. (d)—C-96  
 TORPEY CONTROLS (m)—C-106  
 VIDEO DATA SYSTEMS (m)—C-108

**0760-0340**

**Edit Code Generators**

ADAMS-SMITH (m)—C-68  
 THE CAMERA MART INC. (d)—C-75  
 VICTOR DUNCAN INC. (d)—C-80  
 EECO INC. (m)—C-80  
 ELECTRO & OPTICAL SYSTEMS LTD. (m)—C-80  
 ESE (m)—C-81  
 GENERAL TELEVISION NETWORK (d & r)—C-83  
 LANDY ASSOCIATES INC. (d)—C-88  
**LINES VIDEO SYSTEMS** (d)—C-89  
 OTARI CORP. (m)—C-95

**0760-0360**

**Edit Code Receivers**

ADAMS-SMITH (m)—C-68  
 THE CAMERA MART INC. (d)—C-75  
 VICTOR DUNCAN INC. (d)—C-80  
 EECO INC. (m)—C-80  
 ESE (m)—C-81  
**LINES VIDEO SYSTEMS** (d)—C-89  
 OTARI CORP. (m)—C-95

**0760-0380**

**Electromagnetics for Klystron Tubes**

EEV INC. (m)—C-80

**0760-0400**

**Equipment Carrying Systems**

THE CAMERA MART INC. (d)—C-75  
 CENTER VIDEO INDUSTRIAL CO. INC. (d)—C-76  
 COMMUNICATION MARKETING & CONSULTING LTD. (m)—C-77  
 COMPREHENSIVE VIDEO SUPPLY CORP. (d)—C-77  
 GENERAL TELEVISION NETWORK (d & r)—C-83  
 LANDY ASSOCIATES INC. (d)—C-88  
 MOLE-RICHARDSON CO. (m)—C-93  
 NALPAK VIDEO SALES INC. (m)—C-94  
 QUALITY VIDEO SUPPLY CORP. (d)—C-97  
 STAR CASE (m)—C-101

**0760-0420**

**—cases**

AARMOR CASE (m)—C-68  
 WALTER S. BREWER CO. INC. (d)—C-74  
 CALZONE CASE CO. (m)—C-75  
 GENERAL TELEVISION NETWORK (d & r)—C-83  
 INNOVATIVE TELEVISION EQUIPMENT (d)—C-86  
 MOLE-RICHARDSON CO. (m)—C-93  
 NALPAK VIDEO SALES INC. (m)—C-94  
 NEUMADE PRODUCTS CORP. (m)—C-94  
 QUICK-SET INC. (m)—C-97  
 SCHUESSLER CASE CO. INC. (m)—C-99  
 STAR CASE (m)—C-101

**0760-0440**

**—cases with wheels**

AARMOR CASE (m)—C-68  
 WALTER S. BREWER CO. INC. (d)—C-74  
 CALZONE CASE CO. (m)—C-75  
 MOLE-RICHARDSON CO. (m)—C-93  
 NALPAK VIDEO SALES INC. (m)—C-94  
 SCHUESSLER CASE CO. INC. (m)—C-99  
 STAR CASE (m)—C-101

**0760-0460**

**—dollies**

WALTER S. BREWER CO. INC. (d)—C-74  
 INNOVATIVE TELEVISION EQUIPMENT (d)—C-86  
 MOLE-RICHARDSON CO. (m)—C-93  
 QUICK-SET INC. (m)—C-97  
 TEK MEDIA PRODUCTS CO. (d)—C-102

**0760-0480**

**Facsimile Communications**  
**Systems**

ALDEN ELECTRONICS INC. (m)—C-68  
 EEV INC. (m)—C-80  
 IMAGEERING LASER DISC SYSTEMS INC. (m)—C-84

**0760-0500**

**Frames & Racks**

ALLIED ELECTRONICS (a div. of Digitech Inc.) (d)—C-69  
 COMMUNICATION MARKETING & CONSULTING LTD. (m)—C-77  
 ELECTROHOME LTD. (m)—C-81  
 NEUMADE PRODUCTS CORP. (m)—C-94

## STUDIO EQUIPMENT & SUPPLIES—0700

PACKAGED LIGHTING SYSTEMS INC. (m)—C-95  
T. R. PITTS CO. (d)—C-96  
STANTRON UNIT OF ZERO CORP.(m)—C-101  
STOREEL CORP. (m & d)—C-101  
TECH MEDIA SUPPLY CO. (d)—C-102  
WINSTED CORP. (m)—C-109

### 0760-0520 Furniture & Cabinetry, Studio

AMCO ENGINEERING CO. (m)—C-69  
ARBEN DESIGN (m & d)—C-71  
COMMUNICATION MARKETING & CONSULTING LTD. (m)—C-77  
DELCOM CORP. (m)—C-78  
EMCOR PRODUCTS/CRENLO INC. (m)—C-81  
GENERAL TELEVISION NETWORK (d & r)—C-83  
HOLZBERG INC. (d)—C-84  
LINES VIDEO SYSTEMS (d)—C-89  
MICRO-TRAK CORP. (m)—C-92  
NEUMADE PRODUCTS CORP. (m)—C-94  
T. R. PITTS CO. (d)—C-96  
QUALITY VIDEO SUPPLY CORP. (d)—C-97  
RADIO RESOURCES INC. (d)—C-97  
STOREEL CORP. (m & d)—C-101  
WINSTED CORP. (m)—C-109

### 0760-0540 —consoles

ARBEN DESIGN (m & d)—C-71  
ATLAS/SOUNDOLIER (m)—C-72  
DELCOM CORP. (m)—C-78  
EMCOR PRODUCTS/CRENLO INC. (m)—C-81  
MICRO-TRAK CORP. (m)—C-92  
WINSTED CORP. (m)—C-109

### 0760-0560 —19" equipment racks

AARMOR CASE (m)—C-68  
ALLIED ELECTRONICS (a div. of Digitech Inc.) (d)—C-69  
ATLAS/SOUNDOLIER (m)—C-72  
CALZONE CASE CO. (m)—C-75  
DELCOM CORP. (m)—C-78  
EMCOR PRODUCTS/CRENLO INC. (m)—C-81  
MICRO-TRAK CORP. (m)—C-92  
PACKAGED LIGHTING SYSTEMS INC. (m)—C-95  
SPECTRUM MEGA HERTZ (d)—C-101  
STANTRON UNIT OF ZERO CORP. (m)—C-101  
STAR CASE (m)—C-101  
WINSTED CORP. (m)—C-109

### 0760-0580 —tape storage units

MICRO-TRAK CORP. (m)—C-92  
NEUMADE PRODUCTS CORP. (m)—C-94  
STOREEL CORP. (m & d)—C-101  
TECH MEDIA SUPPLY CO. (d)—C-102  
TEK MEDIA PRODUCTS CO. (d)—C-102  
WINSTED CORP. (m)—C-109

### 0760-0600 Generators, Electric Power

BESTWEST GRIP & LIGHTING INC. (d)—C-73  
THE CAMERA MART INC. (d)—C-75  
VICTOR DUNCAN INC. (d)—C-80  
MEGA HERTZ SALES (d)—C-92  
MOLE-RICHARDSON CO. (m)—C-93  
T. R. PITTS CO. (d)—C-96

### 0760-0620 Graphic Aids

CABLE GRAPHIC SCIENCES (m)—C-74

### 0760-0640 Jack Panels

ADC TELECOMMUNICATIONS INC. (m)—C-68  
ADM TECHNOLOGY INC. (m)—C-68  
CANARE CABLE INC. (m & d)—C-75  
HARRIS CORP. (Broadcast Division) (d)—C-84  
HOLZBERG INC. (d)—C-84  
LANDY ASSOCIATES INC. (d)—C-88  
QUALITY VIDEO SUPPLY CORP. (d)—C-97  
STEADI-FILM CORP. (d)—C-101  
TRIMM INC. (m)—C-106  
TROMPETER ELECTRONICS INC. (m)—C-106

### 0760-0660 —wired

ADC TELECOMMUNICATIONS INC. (m)—C-68  
ADM TECHNOLOGY INC. (m)—C-68  
TRIMM INC. (m)—C-106

### 0760-0680 Knobs, Control

ALLIED ELECTRONICS (a div. of Digitech Inc.) (d)—C-69  
MOLE-RICHARDSON CO. (m)—C-93

### 0760-0700 Ladders

ADAPT COMMUNICATION SUPPLY CO. INC. (d)—C-68  
WALTER S. BREWER CO. INC. (m)—C-74  
B-W LIGHTING SYSTEMS (m & d & r)—C-74  
COMPREHENSIVE VIDEO SUPPLY CORP. (d)—C-77  
THE GEORGE-INGRAHAM CORP. (m)—C-83  
KES INC. (d)—C-87  
MARK ANTENNA PRODUCTS INC. (m)—C-90  
MOLE-RICHARDSON CO. (m)—C-93  
T. R. PITTS CO. (d)—C-96  
STOREEL CORP. (m & d)—C-101  
THEATRE SERVICE & SUPPLY CORP. (d)—C-104  
R. D. WERNER CO. INC. (m)—C-108

### 0760-0720 Lashing Wire

ABERDEEN CO. (m)—C-68  
ADAPT COMMUNICATION SUPPLY CO. INC. (d)—C-68  
GENERAL MACHINE PRODUCTS CO. INC. (m)—C-83  
KES INC. (d)—C-87  
T. R. PITTS CO. (d)—C-96  
THEATRE SERVICE & SUPPLY CORP. (d)—C-104

### 0760-0740 Line Surge Protectors

COMWEST (d)—C-77  
CURRENT TECHNOLOGY INC. (m & d)—C-78  
EEV INC. (m)—C-80  
LEA DYNATECH INC. (m)—C-89  
LIGHTNING ELIMINATORS & CONSULTANTS INC. (m)—C-89  
T. R. PITTS CO. (d)—C-96  
SL WABER (m)—C-100  
TELE-WIRE SUPPLY CORP. (d)—C-103

### 0760-0760 Loudspeakers

ALLIED ELECTRONICS (a div. of Digitech Inc.) (d)—C-69  
ATLAS/SOUNDOLIER (m)—C-72  
AUDIO-TECHNICA U. S. INC. (m)—C-72  
BTS BROADCAST TELEVISION SYSTEMS INC. (m)—C-74  
COMWEST (d)—C-77  
VICTOR DUNCAN INC. (d)—C-80  
EEV INC. (m)—C-80  
ELECTRO-VOICE INC. (m)—C-81  
HARRIS CORP. (Broadcast Division) (d)—C-84  
LANDY ASSOCIATES INC. (d)—C-88  
LOGITEK (m)—C-89  
PANASONIC INDUSTRIAL CO. (m)—C-95  
ROH/ANCHOR AUDIO (s)—C-98  
STEINBERG ELECTRONICS INC. (d)—C-101  
TOA ELECTRONICS INC. (m)—C-104

### 0760-0780 —control room

AUDIO-TECHNICA U. S. INC. (m)—C-72  
ELECTRO-VOICE INC. (m)—C-81  
LOGITEK (m)—C-89  
MICRO-TRAK CORP. (d)—C-92  
PANASONIC INDUSTRIAL CO. (m)—C-95  
ROH/ANCHOR AUDIO (s)—C-98  
TOA ELECTRONICS INC. (m)—C-104

### 0760-0800 —record studio

ELECTRO-VOICE INC. (m)—C-81  
LOGITEK (m)—C-89  
MICRO-TRAK CORP. (d)—C-92  
PANASONIC INDUSTRIAL CO. (m)—C-95  
ROH/ANCHOR AUDIO (s)—C-98  
TOA ELECTRONICS INC. (m)—C-104

### 0760-0840 Pedestals

ABERDEEN CO. (m)—C-68  
ADAPT COMMUNICATION SUPPLY CO. INC. (d)—C-68  
THE CAMERA MART INC. (d)—C-75  
CANON U.S.A. INC. (Optics Div.) (m & d)—C-75  
COIL AMERICAN TECHNOLOGY CO. (m)—C-77  
COMMUNICATION MARKETING & CONSULTING LTD. (m)—C-77  
HARRIS CORP. (Broadcast Division) (d)—C-84  
INNOVATIVE TELEVISION EQUIPMENT (m)—C-86  
MOLE-RICHARDSON CO. (m)—C-93  
T. R. PITTS CO. (d)—C-96  
QUICK-SET INC. (m)—C-97  
SACHTLER CORP. OF AMERICA (m & d & r)—C-99  
TELESCRIPT INC. (d)—C-103

### 0760-0860 Power Controllers

THE CAMERA MART INC. (d)—C-75  
MOLE-RICHARDSON CO. (m)—C-93  
SOLA ELECTRIC (unit of General Signal) (m)—C-100

### 0760-0880 Power Supplies

ADAPT COMMUNICATION SUPPLY CO. INC. (d)—C-68  
ALEXANDER BATTERIES (m)—C-69

ALLIED ELECTRONICS (a div. of Digitech Inc.) (d)—C-69  
ALPHA TECHNOLOGIES INC. (m)—C-69  
ANTON/BAUER INC. (m)—C-71  
ATLAS/SOUNDOLIER (m)—C-72  
THE CAMERA MART INC. (d)—C-75  
COIL AMERICAN TECHNOLOGY CO. (m)—C-77  
CONTROL TECHNOLOGY INC. (m)—C-77  
VICTOR DUNCAN INC. (d)—C-80  
FREZZOLINI ELECTRONICS INC. (m & r & d)—C-82  
HARRIS CORP. (Broadcast Division) (d)—C-84  
HEWLETT-PACKARD CO. (m)—C-84  
LECTRO PRODUCTS (m)—C-89  
MOLE-RICHARDSON CO. (m)—C-93  
POWER CONVERSION PRODUCTS INC. (m)—C-96  
PROVISIONAL BATTERY CO. INC. (m)—C-97  
QUALITY VIDEO SUPPLY CORP. (d)—C-97  
SOLA ELECTRIC (unit of General Signal) (m)—C-100  
SPECTRUM MEGA HERTZ (d)—C-101  
TELE-WIRE SUPPLY CORP. (d)—C-103  
WILMORE ELECTRONICS CO. INC. (m)—C-109

### 0760-0900 —AC power dividers

MOLE-RICHARDSON CO. (m)—C-93

### 0760-0920 —batteries

ALEXANDER BATTERIES (m)—C-69  
ALLIED ELECTRONICS (a div. of Digitech Inc.) (d)—C-69  
ALPHA TECHNOLOGIES INC. (d)—C-69  
ANTON/BAUER INC. (m)—C-71  
WALTER S. BREWER CO. INC. (d)—C-74  
CHRISTIE ELECTRIC CORP. (m)—C-76  
CINE 60 INC. (m)—C-76  
CONTROL TECHNOLOGY INC. (d)—C-77  
FREZZOLINI ELECTRONICS INC. (m & r & d)—C-82  
GLOBE BATTERY DIV. (Johnson Controls Inc.) (m)—C-83  
MOLE-RICHARDSON CO. (m)—C-93  
PROVISIONAL BATTERY CO. INC. (m & d & r)—C-97  
SOLA ELECTRIC (unit of General Signal) (m)—C-100  
SPECTRUM MEGA HERTZ (d)—C-101  
STEINBERG ELECTRONICS INC. (d)—C-101

### 0760-0940 —batteries—lead-acid

ALEXANDER BATTERIES (m)—C-69  
ALPHA TECHNOLOGIES INC. (d)—C-69  
GLOBE BATTERY DIV. (Johnson Controls Inc.) (m)—C-83  
LECTRO PRODUCTS (m)—C-89  
MOLE-RICHARDSON CO. (m)—C-93  
PROVISIONAL BATTERY CO. INC. (m)—C-97  
SOLA ELECTRIC (unit of General Signal) (m)—C-100

### 0760-0960 —batteries—nicad

ALEXANDER BATTERIES (m)—C-69  
ANTON/BAUER INC. (m)—C-71  
WALTER S. BREWER CO. INC. (d)—C-74  
CHRISTIE ELECTRIC CORP. (m)—C-76  
CINE 60 INC. (m)—C-76  
FREZZOLINI ELECTRONICS INC. (m & r & d)—C-82  
PROVISIONAL BATTERY CO. INC. (m)—C-97



**0760-0980****—batteries—silver-zinc**

ANTON/BAUER INC. (m)—C-71  
 PROVISIONAL BATTERY CO. INC. (m & d & r)—C-97

**0760-1000****—battery chargers**

ALEXANDER BATTERIES (m)—C-69  
 ALPHA TECHNOLOGIES INC. (m)—C-69  
 ANTON/BAUER INC. (m)—C-71  
 WALTER S. BREWER CO. INC. (d)—C-74  
 CHRISTIE ELECTRIC CORP. (m)—C-76  
 CINE 60 INC. (m)—C-76  
 COMMUNICATION MARKETING & CONSULTING LTD. (m)—C-77  
 FREZZOLINI ELECTRONICS INC. (m & r & d)—C-82  
 MOLE-RICHARDSON CO. (m)—C-93  
 POWER CONVERSION PRODUCTS INC. (m)—C-96  
 PROVISIONAL BATTERY CO. INC. (m & d)—C-97  
 SOLA ELECTRIC (unit of General Signal) (m)—C-100  
 TERADO CORP. (m)—C-104

**0760-1020****—converters**

WALTER S. BREWER CO. INC. (d)—C-74  
 MOLE-RICHARDSON CO. (m)—C-93  
 POWER CONVERSION PRODUCTS INC. (m)—C-96  
 SOLA ELECTRIC (unit of General Signal) (m)—C-100  
 STEINBERG ELECTRONICS INC. (d)—C-101  
 TERADO CORP. (m)—C-104  
 WILMORE ELECTRONICS CO. INC. (m)—C-109

**0760-1040****—inverters**

WALTER S. BREWER CO. INC. (d)—C-74  
 LECTRO PRODUCTS (m)—C-89  
 POWER CONVERSION PRODUCTS INC. (m)—C-96  
 SOLA ELECTRIC (unit of General Signal) (m)—C-100  
 STEINBERG ELECTRONICS INC. (d)—C-101  
 TERADO CORP. (m)—C-104  
 WILMORE ELECTRONICS CO. INC. (m)—C-109

**0760-1060****—power generators**

MOLE-RICHARDSON CO. (m)—C-93

**0760-1080****Projection TV-Rear Screen**

CENTER VIDEO INDUSTRIAL CO. INC. (d)—C-76  
 DELCOM CORP. (d)—C-78  
 ELECTOR USA INC. (d)—C-80  
 ELECTROHOME LTD. (m)—C-81  
 LINES VIDEO SYSTEMS (d)—C-89  
 PANASONIC INDUSTRIAL CO. (m)—C-95

**0760-1240****Safety Equipment**

GENERAL MACHINE PRODUCTS CO. INC. (m)—C-83  
 KLEIN TOOLS INC. (m)—C-88  
 MEGA HERTZ SALES (d)—C-92

T. R. PITTS CO. (d)—C-96

SWAGER COMMUNICATIONS INC. (m &amp; d &amp; r)—C-102

**0760-1260****Scenery, Prefab**

ARBEN DESIGN (m & d)—C-71  
 THEATRE SERVICE & SUPPLY CORP. (d)—C-104

**0760-1280****Screens**

THEATRE SERVICE & SUPPLY CORP. (d)—C-104

**0760-1300****—front projection**

ELECTROHOME LTD. (m)—C-81  
 TEK MEDIA PRODUCTS CO. (d)—C-102  
 TELESCRIPT INC. (d)—C-103  
 THEATRE SERVICE & SUPPLY CORP. (d)—C-104

**0760-1320****—rear projection**

TELESCRIPT INC. (d)—C-103  
 THEATRE SERVICE & SUPPLY CORP. (d)—C-104

**0760-1340****Soundproofing Material**

ACOUSTIC SYSTEMS (m)—C-68  
 RPG DIFFUSOR SYSTEMS (m & d)—C-99

**0760-1360****Surge Protectors**

COMWEST (d)—C-77  
 CURRENT TECHNOLOGY INC. (m & d)—C-78  
 EEV INC. (m)—C-80  
 LEA DYNATECH INC. (m)—C-89  
 LIGHTNING ELIMINATORS & CONSULTANTS INC. (m)—C-89  
 MEGA HERTZ SALES (d)—C-92  
 SL WABER (m)—C-100  
 SOLA ELECTRIC (unit of General Signal) (m)—C-100  
 STEINBERG ELECTRONICS INC. (d)—C-101

**0760-1380****Tapes & Splice Materials**

ADAPT COMMUNICATION SUPPLY CO. INC. (d)—C-68  
 AVSC INC. (d)—C-72  
 BISHOP GROUP (subsidiary of Plymouth Rubber Co. Inc.) (m)—C-73  
 MAGNASYNC/MOVIOLA CORP. (d)—C-90  
 3M CO. (Magnetic Media Division) (m)—C-93  
 NEUMADE PRODUCTS CORP. (m)—C-94  
 T. R. PITTS CO. (d)—C-96  
 QUALITY VIDEO SUPPLY CORP. (d)—C-97  
 STEINBERG ELECTRONICS INC. (d)—C-101  
 TABER MANUFACTURING & ENGINEERING CO. (d)—C-102  
 TEK MEDIA PRODUCTS CO. (d)—C-102

**0760-1400****Transportation Cases**

AARMOR CASE (m)—C-68  
 CALZONE CASE CO. (m)—C-75

CENTER VIDEO INDUSTRIAL CO. INC.

(d)—C-76

DELCOM CORP. (d)—C-78

LANDY ASSOCIATES INC. (d)—C-88

LINES VIDEO SYSTEMS (d)—C-89

NALPAK VIDEO SALES INC. (m)—C-94

NEUMADE PRODUCTS CORP. (m)—C-94

QUALITY VIDEO SUPPLY CORP. (d)—C-97

SCHUESSLER CASE CO. INC. (m)—C-99

TECHNI-TOOL INC. (d)—C-102

TELESCRIPT INC. (d)—C-103

**0760-1420****—editing, production consoles**

CALZONE CASE CO. (m)—C-75  
 DELCOM CORP. (m)—C-78  
 MAGNASYNC/MOVIOLA CORP. (m)—C-90  
 NEUMADE PRODUCTS CORP. (m)—C-94  
 PANASONIC INDUSTRIAL CO. (m)—C-95  
 WINSTEO CORP. (m)—C-109

**0760-1440****—foam insert**

NALPAK VIDEO SALES INC. (m)—C-94  
 TECHNI-TOOL INC. (d)—C-102

**0760-1460****—rack configuration**

AARMOR CASE (m)—C-68  
 CALZONE CASE CO. (m)—C-75  
 NALPAK VIDEO SALES INC. (m)—C-94  
 NEUMADE PRODUCTS CORP. (m)—C-94

**0760-1480****Tubes**

ALLIED ELECTRONICS (a div. of Digitech Inc.) (d)—C-69  
 CECO COMMUNICATIONS INC. (d)—C-75  
 COMWEST (d)—C-77  
 VICTOR OUNCAN INC. (d)—C-80  
 RADIO RESOURCES INC. (d)—C-97  
 RICHARDSON ELECTRONICS LTD. (m & d)—C-98  
 STEADI-FILM CORP. (d)—C-101  
 STEINBERG ELECTRONICS INC. (d)—C-101  
 TEMTRON ELECTRONICS (d)—C-103

**0760-1500****—CRT monitor**

CECO COMMUNICATIONS INC. (d)—C-75  
 EEV INC. (m)—C-80  
 ELECTROHOME LTD. (m)—C-81  
 GBC-CCTV/WASHINGTON CORP. (d)—C-83  
 HITACHI DENSHI AMERICA LTD. (m)—C-84  
 RICHARDSON ELECTRONICS LTD. (m & d)—C-98  
 TEKTRONIX INC. (m)—C-102

**0760-1520****—CRT oscilloscope**

COMPREHENSIVE VIDEO SUPPLY CORP. (d)—C-77  
 EEV INC. (m)—C-80  
 HITACHI OENSHI AMERICA LTD. (m)—C-84  
 RICHARDSON ELECTRONICS LTD. (m & d)—C-98  
 TEKTRONIX INC. (m)—C-102

**0760-1540****—receiver**

EEV INC. (m)—C-80  
 RICHARDSON ELECTRONICS LTD. (m & d)—C-98

**0760-1560****—rectifier**

EEV INC. (m)—C-80  
 RICHARDSON ELECTRONICS LTD. (m & d)—C-98

**0760-1580****—solid state replacement**

EEV INC. (m)—C-80  
 RICHARDSON ELECTRONICS LTD. (m & d)—C-98

**0760-1600****—transmitter**

EEV INC. (m)—C-80  
 RICHARDSON ELECTRONICS LTD. (m & d)—C-98

**0760-1620****—transmitter—am/fm**

AMPEREX ELECTRONIC CORP. (m)—C-70  
 EEV INC. (m)—C-80  
 LINES VIDEO SYSTEMS (d)—C-89  
 RICHARDSON ELECTRONICS LTD. (m & d)—C-98

**0760-1640****—transmitter—klystron**

AMPEREX ELECTRONIC CORP. (m)—C-70  
 CECO COMMUNICATIONS INC. (d)—C-75  
 EEV INC. (m)—C-80  
 RICHARDSON ELECTRONICS LTD. (m & d)—C-98

**0760-1660****—transmitter—VHF**

AMPEREX ELECTRONIC CORP. (m)—C-70  
 RICHARDSON ELECTRONICS LTD. (m & d)—C-98

**0760-1680****—video camera pickup**

AMPEREX ELECTRONIC CORP. (m)—C-70  
 EEV INC. (m)—C-80  
 GBC-CCTV/WASHINGTON CORP. (d)—C-83  
 HARRIS CORP. (Broadcast Division) (d)—C-84  
 LINES VIDEO SYSTEMS (d)—C-89  
 RICHARDSON ELECTRONICS LTD. (m & d)—C-98

**0760-1700****Uniforms**

TECHNI-TOOL INC. (d)—C-102

## STUDIO EQUIPMENT & SUPPLIES—0700

### 0770 VIDEO EQUIPMENT & SUPPLIES

#### 0770-0020

##### Ad Insertion Equipment

A. F. ASSOCIATES INC. (m)—C-68  
ADAMS-RUSSELL ELECTRONICS INC. (Arvis Div.) (m)—C-68  
CABLE GRAPHIC SCIENCES (m)—C-74  
CHANNELMATIC INC. (m)—C-76  
JERRY CONN ASSOCIATES INC. (m & d)—C-77  
dB COMMUNICATIONS INC. (d)—C-78  
DEK INC. (d)—C-78  
DELCOM CORP. (d)—C-78  
VICTOR DUNCAN INC. (d)—C-80  
HOLZBERG INC. (d)—C-84  
**LINES VIDEO SYSTEMS** (d)—C-89  
MATCO (m)—C-90  
MEGA HERTZ SALES (d)—C-92  
MPCS VIDEO INDUSTRIES INC. (d)—C-93  
ODETICS INC. (Broadcast Division) (m)—C-95  
PANASONIC BROADCAST SYSTEMS CO. (m)—C-95  
T. R. PITTS CO. (m, d & rmo)—C-96  
SATELLITE SIGNALS INC. (d)—C-99  
H. A. SOLUTEK LTD. (d)—C-100  
SPECTRUM MEGA HERTZ (d)—C-101  
TELE-ENGINEERING CORP. (m)—C-103  
TELE-WIRE SUPPLY CORP. (d)—C-103  
TELVIAID CORP. (m & d)—C-103  
TEXSCAN CORPORATION (m)—C-104  
TV DECISIONS (m)—C-106  
VIDEO DATA SYSTEMS (m)—C-108  
VIDEOMEDIA (m)—C-108

#### 0770-0040

##### —cartridge

BURLINGTON AUDIO TAPES INC. (d)—C-74  
LAKE SYSTEMS CORP. (m & d)—C-88  
ODETICS INC. (Broadcast Division) (m)—C-95  
PANASONIC BROADCAST SYSTEMS CO. (m)—C-95

#### 0770-0060

##### —lone sensors

CHANNELMATIC INC. (m)—C-76  
JERRY CONN ASSOCIATES INC. (m)—C-77  
dB COMMUNICATIONS INC. (d)—C-78  
DEK INC. (d)—C-78  
TEXSCAN CORPORATION (m)—C-104

#### 0770-0080

##### Amplifiers

THE ABCOM CORP. (d)—C-68  
ALLEN AVIONICS INC. (m)—C-69  
BSM BROADCAST SYSTEMS INC. (m)—C-74  
BTS BROADCAST TELEVISION SYSTEMS INC. (m)—C-74  
CENTER VIDEO INDUSTRIAL CO. INC. (d)—C-76  
CENTRAL DYNAMICS LTD. (m & r)—C-76  
CHANNEL MASTER (m)—C-76  
CHANNELMATIC INC. (m)—C-76  
COLORMAX ELECTRONIC CORP. (d)—C-77  
COMPREHENSIVE VIDEO SUPPLY CORP. (d)—C-77  
CROWN INTERNATIONAL INC. (m)—C-78  
DELCOM CORP. (d)—C-78  
VICTOR DUNCAN INC. (d)—C-80  
DYNAIR ELECTRONICS INC. (m)—C-80  
ESE (m)—C-81  
FM SYSTEMS INC. (m & d)—C-82  
GBC-CCTV/WASHINGTON CORP. (m)—C-83  
GBC CLOSED CIRCUIT TV CORP. (m)—C-83  
G. C. ELECTRONICS CO. (m)—C-83

GRAHAM-PATTEN SYSTEMS INC. (m & d)—C-83  
THE GRASS VALLEY GROUP (m)—C-84  
HARRIS CORP. (Broadcast Division) (d)—C-84  
HARRIS FARINON (m & r)—C-84  
IMMAD BROADCAST SERVICES (r)—C-84  
INTERNATIONAL NUCLEAR CORP. (m)—C-86  
LANDY ASSOCIATES INC. (d)—C-88  
LENCO INC. (Electronics Div.) (m)—C-89  
**LINES VIDEO SYSTEMS** (d)—C-89  
3M CO. (Broadcast & Related Products Div.) (m)—C-92  
MPCS VIDEO INDUSTRIES INC. (d)—C-93  
OMICRON VIDEO (m)—C-95  
PANASONIC INDUSTRIAL CO. (m)—C-95  
PESA AMERICA INC. (m)—C-96  
T. R. PITTS CO. (d)—C-96  
RMS ELECTRONICS INC./CATV DIVISION (m)—C-98  
RMT ENGINEERING INC. (d & r)—C-98  
ROHDE & SCHWARZ POLARAD INC. (m)—C-98  
H. A. SOLUTEK LTD. (d)—C-100  
TAPE-ATHON CORP. (m)—C-102  
TELE-MEASUREMENTS INC. (d)—C-103  
TELE-WIRE SUPPLY CORP. (d)—C-103  
TELEMET (Div. of Geotek Inc.) (m)—C-103  
TELEVISION EQUIPMENT ASSOC. INC. (m)—C-103  
TEXSCAN CORPORATION (m)—C-104  
UTAH SCIENTIFIC INC. (m)—C-107  
VIDEO ACCESSORY CORP. (m)—C-107  
VIDEOTEK INC. (m)—C-108  
VITAL INDUSTRIES INC. (m)—C-108

#### 0770-0100

##### —distribution

THE ABCOM CORP. (d)—C-68  
ADWAR VIDEO CORP. (d)—C-68  
ALLEN AVIONICS INC. (m)—C-69  
ALPHA VIDEO & ELECTRONICS CO. (d)—C-69  
BLONDER-TONGUE LABORATORIES INC. (m)—C-73  
BSM BROADCAST SYSTEMS INC. (m)—C-74  
CENTRAL DYNAMICS LTD. (m & r)—C-76  
CHANNELMATIC INC. (m)—C-76  
COLORMAX ELECTRONIC CORP. (d)—C-77  
DI-TECH INC. (m)—C-79  
DYNAIR ELECTRONICS INC. (m)—C-80  
ELECTRO & OPTICAL SYSTEMS LTD. (d)—C-80  
ESE (m)—C-81  
GBC-CCTV/WASHINGTON CORP. (m)—C-83  
GBC CLOSED CIRCUIT TV CORP. (m)—C-83  
G. C. ELECTRONICS CO. (m)—C-83  
GENERAL TELEVISION NETWORK (d & r)—C-83  
GRAHAM-PATTEN SYSTEMS INC. (m & d)—C-83  
THE GRASS VALLEY GROUP (m)—C-84  
IMAGE VIDEO LTD. (m)—C-84  
INTERGROUP VIDEO SYSTEMS INC. (m)—C-86  
INTERNATIONAL NUCLEAR CORP. (m)—C-86  
LEITCH VIDEO OF AMERICA INC. (m)—C-89  
LENCO INC. (Electronics Div.) (m)—C-89  
MARCONI COMMUNICATION SYSTEMS LTD. (m)—C-90  
MATCO (m)—C-90  
MERLIN ENGINEERING WORKS (m)—C-92  
3M CO. (Broadcast & Related Products Div.) (m)—C-92  
OMICRON VIDEO (m)—C-95  
PANASONIC INDUSTRIAL CO. (m)—C-95  
PESA AMERICA INC. (m)—C-96  
QSI SYSTEMS INC. (m)—C-97  
RMS ELECTRONICS INC./CATV DIVISION (m)—C-98  
RMT ENGINEERING INC. (d & r)—C-98  
SIGMA ELECTRONICS INC. (m)—C-100  
TAPE-ATHON CORP. (m)—C-102  
TELE-MEASUREMENTS INC. (d)—C-103  
TELEMET (Div. of Geotek Inc.) (m)—C-103

TELEVISION EQUIPMENT ASSOC. INC. (m)—C-103  
TEXSCAN CORPORATION (m)—C-104  
UTAH SCIENTIFIC INC. (m)—C-107  
VERSATECH INDUSTRIES INC. (m)—C-107  
VICON INDUSTRIES INC. (m)—C-107  
VIDEO ACCESSORY CORP. (m)—C-107  
VIDEOTEK INC. (m)—C-108  
VITAL INDUSTRIES INC. (m)—C-108

#### 0770-0120

##### —isolation

COLORMAX ELECTRONIC CORP. (d)—C-77  
GBC-CCTV/WASHINGTON CORP. (m)—C-83  
THE GRASS VALLEY GROUP (m)—C-84  
INTERNATIONAL NUCLEAR CORP. (m)—C-86  
TAPE-ATHON CORP. (m)—C-102  
TELEVISION EQUIPMENT ASSOC. INC. (m)—C-103  
VIDEO ACCESSORY CORP. (m)—C-107

#### 0770-0140

##### —preamplifiers

BLONDER-TONGUE LABORATORIES INC. (m)—C-73  
COLORMAX ELECTRONIC CORP. (d)—C-77  
CROWN INTERNATIONAL INC. (m)—C-78  
THE GRASS VALLEY GROUP (m)—C-84  
HARRIS FARINON (m & r)—C-84  
INTERNATIONAL NUCLEAR CORP. (m)—C-86  
TELE-MEASUREMENTS INC. (d)—C-103

#### 0770-0160

##### —proc

ADWAR VIDEO CORP. (d)—C-68  
CENTRAL DYNAMICS LTD. (m & r)—C-76  
ELECTRO & OPTICAL SYSTEMS LTD. (d)—C-80  
THE GRASS VALLEY GROUP (m)—C-84  
INTERGROUP VIDEO SYSTEMS INC. (m)—C-86  
INTERNATIONAL NUCLEAR CORP. (m)—C-86  
KNOX VIDEO (m)—C-88  
LEITCH VIDEO OF AMERICA INC. (m)—C-89  
LENCO INC. (Electronics Div.) (m)—C-89  
3M CO. (Broadcast & Related Products Div.) (m)—C-92  
QSI SYSTEMS INC. (m)—C-97  
SIGMA ELECTRONICS INC. (m)—C-100  
VITAL INDUSTRIES INC. (m)—C-108

#### 0770-0200

##### —pulse

THE ABCOM CORP. (d)—C-68  
ADWAR VIDEO CORP. (d)—C-68  
CENTRAL DYNAMICS LTD. (m & r)—C-76  
CHANNELMATIC INC. (m)—C-76  
DYNAIR ELECTRONICS INC. (m)—C-80  
ELECTRO & OPTICAL SYSTEMS LTD. (d)—C-80  
GBC-CCTV/WASHINGTON CORP. (m)—C-83  
GBC CLOSED CIRCUIT TV CORP. (m)—C-83  
GRAHAM-PATTEN SYSTEMS INC. (m & d)—C-83  
THE GRASS VALLEY GROUP (m)—C-84  
INTERGROUP VIDEO SYSTEMS INC. (m)—C-86  
INTERNATIONAL NUCLEAR CORP. (m)—C-86  
LEITCH VIDEO OF AMERICA INC. (m)—C-89  
LENCO INC. (Electronics Div.) (m)—C-89  
OMICRON VIDEO (m)—C-95  
PANASONIC INDUSTRIAL CO. (m)—C-95  
PESA AMERICA INC. (m)—C-96  
SIGMA ELECTRONICS INC. (m)—C-100  
TELE-MEASUREMENTS INC. (d)—C-103  
TELEMET (Div. of Geotek Inc.) (m)—C-103  
TELEVISION EQUIPMENT ASSOC. INC. (m)—C-103  
VIDEO ACCESSORY CORP. (m)—C-107

VIDEOTEK INC. (m)—C-108  
VITAL INDUSTRIES INC. (m)—C-108

#### 0770-0220

##### —stabilizing

ADWAR VIDEO CORP. (d)—C-68  
THE GRASS VALLEY GROUP (m)—C-84  
INTERNATIONAL NUCLEAR CORP. (m)—C-86  
LAKE SYSTEMS CORP. (m & d)—C-88  
SIGMA ELECTRONICS INC. (m)—C-100  
TELE-MEASUREMENTS INC. (d)—C-103

#### 0770-0240

##### —subcarrier

THE ABCOM CORP. (d)—C-68  
DYNAIR ELECTRONICS INC. (m)—C-80  
ELECTRO & OPTICAL SYSTEMS LTD. (d)—C-80  
FM SYSTEMS INC. (m & d)—C-82  
GRAHAM-PATTEN SYSTEMS INC. (m & d)—C-83  
THE GRASS VALLEY GROUP (m)—C-84  
INTERGROUP VIDEO SYSTEMS INC. (m)—C-86  
INTERNATIONAL NUCLEAR CORP. (m)—C-86  
LEITCH VIDEO OF AMERICA INC. (m)—C-89  
OMICRON VIDEO (m)—C-95  
PESA AMERICA INC. (m)—C-96  
SIGMA ELECTRONICS INC. (m)—C-100  
VIDEO ACCESSORY CORP. (m)—C-107  
VIDEOTEK INC. (m)—C-108

#### 0770-0260

##### —sweep

TELE-MEASUREMENTS INC. (d)—C-103

#### 0770-0280

##### —video

THE ABCOM CORP. (d)—C-68  
ADWAR VIDEO CORP. (d)—C-68  
BCS (d & r)—C-73  
BLONDER-TONGUE LABORATORIES INC. (m)—C-73  
BROADCAST VIDEO SYSTEMS LTD. (m)—C-74  
BSM BROADCAST SYSTEMS INC. (m)—C-74  
BURLINGTON AUDIO TAPES INC. (d)—C-74  
CECO COMMUNICATIONS INC. (d)—C-75  
CENTRAL DYNAMICS LTD. (m & r)—C-76  
CHANNELMATIC INC. (m)—C-76  
DI-TECH INC. (m)—C-79  
DYNAIR ELECTRONICS INC. (m)—C-80  
ELECTRO & OPTICAL SYSTEMS LTD. (d)—C-80  
GBC-CCTV/WASHINGTON CORP. (m)—C-83  
GBC CLOSED CIRCUIT TV CORP. (m)—C-83  
G. C. ELECTRONICS CO. (m)—C-83  
GRAHAM-PATTEN SYSTEMS INC. (m & d)—C-83  
THE GRASS VALLEY GROUP (m)—C-84  
INTERGROUP VIDEO SYSTEMS INC. (m)—C-86  
INTERNATIONAL NUCLEAR CORP. (m)—C-86  
LEITCH VIDEO OF AMERICA INC. (m)—C-89  
LENCO INC. (Electronics Div.) (m)—C-89  
MATCO (m)—C-90  
3M CO. (Broadcast & Related Products Div.) (m)—C-92  
OMICRON VIDEO (m)—C-95  
PANASONIC INDUSTRIAL CO. (m)—C-95  
PESA AMERICA INC. (m)—C-96  
RMS ELECTRONICS INC./CATV DIVISION (m)—C-98  
TELE-MEASUREMENTS INC. (d)—C-103  
TELEVISION EQUIPMENT ASSOC. INC. (m)—C-103  
VERSATECH INDUSTRIES INC. (m)—C-107  
VICON INDUSTRIES INC. (m)—C-107  
VIDEO ACCESSORY CORP. (m)—C-107

VIDEOTEK INC. (m)—C-108  
VITAL INDUSTRIES INC. (m)—C-108

**0770-0300****—zero study delay**

OMICRON VIDEO (m)—C-95  
TELEVISION EQUIPMENT ASSOC. INC.  
(m)—C-103

**0770-0320****Automation Controls & Systems**

ADAMS-RUSSELL ELECTRONICS INC. (Arvis  
Div.) (m)—C-68  
ADAMS-SMITH (m)—C-68  
ALAMAR ELECTRONICS USA INC. (m)—C-68  
ARTEL SERVICE CORP. (m & d & r)—C-72  
CHANNELMATIC INC. (m)—C-76  
dB COMMUNICATIONS INC. (d)—C-78  
DELCOM CORP. (d)—C-78  
VICTOR DUNCAN INC. (d)—C-80  
THE GRASS VALLEY GROUP (m)—C-84  
HOLZBERG INC. (d)—C-84  
IMAGE VIDEO LTD. (m)—C-84  
IMMAD BROADCAST SERVICES (r)—C-84  
LAKE SYSTEMS CORP. (m & d)—C-88  
LINES VIDEO SYSTEMS (d)—C-89  
MATCO (m)—C-90  
MERLIN ENGINEERING WORKS (m)—C-92  
3M CO. (Broadcast & Related Products Div.)  
(m)—C-92  
ODETICS INC. (Broadcast Division) (m)—C-95  
PANASONIC BROADCAST SYSTEMS CO.  
(m)—C-95  
PORTAC INC. (m)—C-96  
SONY COMMUNICATIONS PRODUCTS CO.  
(m)—C-100  
TAPE-ATHON CORP. (m)—C-102  
TELE-ENGINEERING CORP. (m)—C-103  
TELE-WIRE SUPPLY CORP. (d)—C-103  
UTAH SCIENTIFIC INC. (m)—C-107  
VIDEOMEDIA (m)—C-108  
VITAL INDUSTRIES INC. (m)—C-108

**0770-0340****—cart systems, random select**

ADAMS-RUSSELL ELECTRONICS INC. (Arvis  
Div.) (m)—C-68  
ALAMAR ELECTRONICS USA INC. (m)—C-68  
CHANNELMATIC INC. (m)—C-76  
dB COMMUNICATIONS INC. (d)—C-78  
DELCOM CORP. (d)—C-78  
THE GRASS VALLEY GROUP (m)—C-84  
LINES VIDEO SYSTEMS (d)—C-89  
MATCO (m)—C-90  
ODETICS INC. (Broadcast Division) (m)—C-95  
PANASONIC BROADCAST SYSTEMS CO.  
(m)—C-95  
PANASONIC INDUSTRIAL CO. (m)—C-95  
SONY COMMUNICATIONS PRODUCTS CO.  
(m)—C-100

**0770-0360****—master controls, custom**

THE ABCOM CORP. (d)—C-68  
ADAMS-RUSSELL ELECTRONICS INC. (Arvis  
Div.) (m)—C-68  
ALAMAR ELECTRONICS USA INC. (m)—C-68  
CHANNELMATIC INC. (m)—C-76  
DELCOM CORP. (d)—C-78  
THE GRASS VALLEY GROUP (m)—C-84  
IMAGE VIDEO LTD. (m)—C-84  
INTERGROUP VIDEO SYSTEMS INC.  
(m)—C-86  
OMICRON VIDEO (m)—C-95  
UTAH SCIENTIFIC INC. (m)—C-107  
VITAL INDUSTRIES INC. (m)—C-108

**0770-0380****—program controls**

ADAMS-RUSSELL ELECTRONICS INC. (Arvis  
Div.) (m)—C-68  
ALAMAR ELECTRONICS USA INC. (m)—C-68  
CHANNELMATIC INC. (m)—C-76  
DELCOM CORP. (d)—C-78  
THE GRASS VALLEY GROUP (m)—C-84  
PORTAC INC. (m)—C-96  
TAPE-ATHON CORP. (m)—C-102

**0770-0400****—reel-to-reel controllers**

ALAMAR ELECTRONICS USA INC. (m)—C-68  
DELCOM CORP. (d)—C-78  
MERLIN ENGINEERING WORKS (m)—C-92  
TAPE-ATHON CORP. (m)—C-102

**0770-0420****Automation Equipment**

A. F. ASSOCIATES INC. (m)—C-68  
ADAMS-RUSSELL ELECTRONICS INC. (Arvis  
Div.) (m)—C-68  
ADAMS-SMITH (m)—C-68  
ALAMAR ELECTRONICS USA INC. (m)—C-68  
ALPHA VIDEO & ELECTRONICS CO. (d)—C-69  
ARTEL SERVICE CORP. (m & d & r)—C-72  
CENTRAL DYNAMICS LTD. (m & r)—C-76  
CHANNELMATIC INC. (m)—C-76  
dB COMMUNICATIONS INC. (d)—C-78  
DEK INC. (d)—C-78  
DELCOM CORP. (d)—C-78  
THE GRASS VALLEY GROUP (m)—C-84  
HARRIS CORP. (Broadcast Division)  
(d)—C-84  
HOLZBERG INC. (d)—C-84  
IMMAD BROADCAST SERVICES (r)—C-84  
INNOVATIVE TELEVISION EQUIPMENT  
(m)—C-86  
LAKE SYSTEMS CORP. (m & d)—C-88  
MATCO (m)—C-90  
3M CO. (Broadcast & Related Products Div.)  
(m)—C-92  
ODETICS INC. (Broadcast Division) (m)—C-95  
T. R. PITTS CO. (d)—C-96  
PORTAC INC. (m)—C-96  
TELE-ENGINEERING CORP. (m)—C-103  
TELECOMMUNICATIONS PRODUCTS CORP.  
(m)—C-103  
TELEMETRICS INC. (m)—C-103  
UTAH SCIENTIFIC INC. (m)—C-107  
VIDEOMEDIA (m)—C-108

**0770-0440****Cameras & Accessories**

ADWAR VIDEO CORP. (d)—C-68  
BTS BROADCAST TELEVISION SYSTEMS INC.  
(m)—C-74  
THE CAMERA MART INC. (d)—C-75  
CECO COMMUNICATIONS INC. (d)—C-75  
CEI TECHNOLOGY (d & r)—C-75  
CENTER VIDEO INDUSTRIAL CO. INC. (d &  
r)—C-76  
CINEMA PRODUCTS CORP. (d)—C-76  
COHU INC. (m & r)—C-77  
COMPREHENSIVE VIDEO SUPPLY CORP.  
(d)—C-77  
DAGE-MTI INC. (m)—C-78  
dB COMMUNICATIONS INC. (d)—C-78  
DELCOM CORP. (d)—C-78  
VICTOR DUNCAN INC. (d)—C-80  
GBC-CCTV/WASHINGTON CORP. (m)—C-83  
GBC CLOSED CIRCUIT TV CORP. (m)—C-83  
GENERAL TELEVISION NETWORK (d &  
r)—C-83  
HARRIS CORP. (Broadcast Division)  
(m)—C-84  
HARRIS VIDEO SYSTEMS (m)—C-84  
HITACHI DENSHI AMERICA LTD. (m)—C-84  
HOLZBERG INC. (d)—C-84

IKEGAMI ELECTRONICS (U.S.A.) INC.  
(m)—C-84  
IMMAD BROADCAST SERVICES (r)—C-84  
JVC CO. OF AMERICA (m)—C-87  
LAKE SYSTEMS CORP. (d)—C-88  
LANDY ASSOCIATES INC. (d)—C-88  
LINES VIDEO SYSTEMS (d)—C-89  
MPCS VIDEO INDUSTRIES INC. (d & r)—C-93  
NALPAK VIDEO SALES INC. (m)—C-94  
PANASONIC BROADCAST SYSTEMS CO.  
(m)—C-95  
PANASONIC INDUSTRIAL CO. (m)—C-95  
PHOTO-SONICS INC. (m & d)—C-96  
T. R. PITTS CO. (d)—C-96  
QSI SYSTEMS INC. (d)—C-97  
SHARP ELECTRONICS CORP., BROADCAST  
GROUP (m)—C-100  
TELE-MEASUREMENTS INC. (d)—C-103  
TELE-WIRE SUPPLY CORP. (d)—C-103  
TELEMETRICS INC. (d)—C-103  
THOMSON-CSF BROADCAST INC. (m)—C-104  
TOA ELECTRONICS INC. (m)—C-104

**0770-0460****—cameras**

ADWAR VIDEO CORP. (d)—C-68  
ALPHA VIDEO & ELECTRONICS CO. (d)—C-69  
AMPEX CORP. (m)—C-70  
BCS (d & r)—C-73  
CECO COMMUNICATIONS INC. (d)—C-75  
CEI TECHNOLOGY (d & r)—C-75  
CINEMA PRODUCTS CORP. (d)—C-76  
COHU INC. (m & r)—C-77  
DAGE-MTI INC. (m)—C-78  
dB COMMUNICATIONS INC. (d)—C-78  
DELCOM CORP. (d)—C-78  
EEV INC. (m)—C-80  
ELECTRO & OPTICAL SYSTEMS LTD.  
(d)—C-80  
GBC-CCTV/WASHINGTON CORP. (m)—C-83  
GBC CLOSED CIRCUIT TV CORP. (m)—C-83  
HARRIS VIDEO SYSTEMS (m)—C-84  
HITACHI DENSHI AMERICA LTD. (m)—C-84  
IKEGAMI ELECTRONICS (U.S.A.) INC.  
(m)—C-84  
JVC CO. OF AMERICA (m)—C-87  
MIDWEST COMMUNICATIONS CORP.  
(d)—C-92  
PANASONIC BROADCAST SYSTEMS CO.  
(m)—C-95  
PANASONIC INDUSTRIAL CO. (m)—C-95  
PHOTO-SONICS INC. (m & d)—C-96  
SHARP ELECTRONICS CORP., BROADCAST  
GROUP (m)—C-100  
TELE-MEASUREMENTS INC. (d)—C-103  
THOMSON-CSF BROADCAST INC. (m)—C-104  
VICON INDUSTRIES INC. (m)—C-107

**0770-0480****—cameras—b & w**

ADWAR VIDEO CORP. (d)—C-68  
CEI TECHNOLOGY (m & d & r)—C-75  
COHU INC. (m & r)—C-77  
DAGE-MTI INC. (m)—C-78  
dB COMMUNICATIONS INC. (d)—C-78  
GBC-CCTV/WASHINGTON CORP. (m)—C-83  
GBC CLOSED CIRCUIT TV CORP. (m)—C-83  
HITACHI DENSHI AMERICA LTD. (m)—C-84  
IKEGAMI ELECTRONICS (U.S.A.) INC.  
(m)—C-84  
JVC CO. OF AMERICA (m)—C-87  
LANDY ASSOCIATES INC. (d)—C-88  
PANASONIC INDUSTRIAL CO. (m)—C-95  
PHOTO-SONICS INC. (m & d)—C-96  
QSI SYSTEMS INC. (d)—C-97  
TELESCRIPT INC. (d)—C-103  
TEMTRON ELECTRONICS (d)—C-103  
VICON INDUSTRIES INC. (m)—C-107

**0770-0500****—cameras—camera/recorder combination**

ADWAR VIDEO CORP. (d)—C-68

ALPHA VIDEO & ELECTRONICS CO. (d)—C-69  
AMPEX CORP. (m)—C-70  
CECO COMMUNICATIONS INC. (d)—C-75  
dB COMMUNICATIONS INC. (d)—C-78  
ELECTRO & OPTICAL SYSTEMS LTD.  
(d)—C-80  
GBC-CCTV/WASHINGTON CORP. (m)—C-83  
HITACHI DENSHI AMERICA LTD. (m)—C-84  
IKEGAMI ELECTRONICS (U.S.A.) INC.  
(m)—C-84  
JVC CO. OF AMERICA (m)—C-87  
LANDY ASSOCIATES INC. (d)—C-88  
NEC AMERICA INC. (Broadcast Equipment  
Div.) (m)—C-94  
PANASONIC BROADCAST SYSTEMS CO.  
(m)—C-95  
PANASONIC INDUSTRIAL CO. (m)—C-95  
SHARP ELECTRONICS CORP., BROADCAST  
GROUP (m)—C-100  
SONY COMMUNICATIONS PRODUCTS CO.  
(m)—C-100  
THOMSON-CSF BROADCAST INC. (m)—C-104

**0770-0520****—cameras—CCD**

ADWAR VIDEO CORP. (d)—C-68  
ALPHA VIDEO & ELECTRONICS CO. (d)—C-69  
COHU INC. (m & r)—C-77  
dB COMMUNICATIONS INC. (d)—C-78  
EEV INC. (m)—C-80  
GBC-CCTV/WASHINGTON CORP. (d)—C-83  
GBC CLOSED CIRCUIT TV CORP. (m)—C-83  
HITACHI DENSHI AMERICA LTD. (m)—C-84  
IKEGAMI ELECTRONICS (U.S.A.) INC.  
(m)—C-84  
JVC CO. OF AMERICA (m)—C-87  
NEC AMERICA INC. (Broadcast Equipment  
Div.) (m)—C-94  
PANASONIC BROADCAST SYSTEMS CO.  
(m)—C-95  
PANASONIC INDUSTRIAL CO. (m)—C-95  
QSI SYSTEMS INC. (d)—C-97  
SHARP ELECTRONICS CORP., BROADCAST  
GROUP (m)—C-100  
SONY COMMUNICATIONS PRODUCTS CO.  
(m)—C-100  
TELE-MEASUREMENTS INC. (d)—C-103  
TELEDYNE CAMERA SYSTEMS (m)—C-103  
TELEMETRICS INC. (d)—C-103  
TEMTRON ELECTRONICS (d)—C-103  
TOA ELECTRONICS INC. (m)—C-104  
VICON INDUSTRIES INC. (m)—C-107

**0770-0540****—cameras—CCTV**

THE ABCOM CORP. (d)—C-68  
ADWAR VIDEO CORP. (d)—C-68  
CECO COMMUNICATIONS INC. (d)—C-75  
COHU INC. (m & r)—C-77  
DAGE-MTI INC. (m)—C-78  
DIAMOND ELECTRONICS INC. (m & d)—C-79  
FOR-A CORPORATION OF AMERICA (m & d  
& r)—C-82  
GBC-CCTV/WASHINGTON CORP. (m)—C-83  
GBC CLOSED CIRCUIT TV CORP. (m)—C-83  
HITACHI DENSHI AMERICA LTD. (m)—C-84  
IKEGAMI ELECTRONICS (U.S.A.) INC.  
(m)—C-84  
JVC CO. OF AMERICA (m)—C-87  
PANASONIC INDUSTRIAL CO. (m)—C-95  
QSI SYSTEMS INC. (d)—C-97  
RICHARDSON ELECTRONICS LTD. (m &  
d)—C-98  
SHARUBIM INTERNATIONAL CO. (d)—C-100  
TELE-MEASUREMENTS INC. (d)—C-103  
TELESCRIPT INC. (d)—C-103  
TEMTRON ELECTRONICS (d)—C-103  
THOMSON-CSF BROADCAST INC. (m)—C-104  
TOA ELECTRONICS INC. (m)—C-104  
VICON INDUSTRIES INC. (m)—C-107

## STUDIO EQUIPMENT & SUPPLIES—0700

### 0770-0560

#### —cameras—cine

ADWAR VIDEO CORP. (d)—C-68  
ALPHA VIDEO & ELECTRONICS CO. (d)—C-69  
CEI TECHNOLOGY (d & r)—C-75  
CENTURY PRECISION OPTICS (d)—C-76  
CINEMA PRODUCTS CORP. (m)—C-76  
LANDY ASSOCIATES INC. (d)—C-88

### 0770-0580

#### —cameras—color

ADWAR VIDEO CORP. (d)—C-68  
ALPHA VIDEO & ELECTRONICS CO. (d)—C-69  
CEI TECHNOLOGY (d & r)—C-75  
CINEMA PRODUCTS CORP. (d)—C-76  
COHU INC. (m & r)—C-77  
dB COMMUNICATIONS INC. (d)—C-78  
ELECTRO & OPTICAL SYSTEMS LTD. (d)—C-80  
HITACHI DENSHI AMERICA LTD. (m)—C-84  
**JVC CO. OF AMERICA (m)—C-87**  
PANASONIC BROADCAST SYSTEMS CO. (m)—C-95  
PANASONIC INDUSTRIAL CO. (m)—C-95  
SHARP ELECTRONICS CORP., BROADCAST GROUP (m)—C-100  
SONY COMMUNICATIONS PRODUCTS CO. (m)—C-100  
THOMSON-CSF BROADCAST INC. (m)—C-104  
VICON INDUSTRIES INC. (m)—C-107

### 0770-0600

#### —cameras—ENG, EFP (18mm tubes)

ADWAR VIDEO CORP. (d)—C-68  
ALPHA VIDEO & ELECTRONICS CO. (d)—C-69  
CEI TECHNOLOGY (d & r)—C-75  
CINEMA PRODUCTS CORP. (d)—C-76  
ELECTRO & OPTICAL SYSTEMS LTD. (d)—C-80  
HARRIS VIDEO SYSTEMS (m)—C-84  
HITACHI DENSHI AMERICA LTD. (m)—C-84  
IKEGAMI ELECTRONICS (U.S.A.) INC. (m)—C-84  
**JVC CO. OF AMERICA (m)—C-87**  
LANDY ASSOCIATES INC. (d)—C-88  
PANASONIC BROADCAST SYSTEMS CO. (m)—C-95  
PANASONIC INDUSTRIAL CO. (m)—C-95  
SHARP ELECTRONICS CORP., BROADCAST GROUP (m)—C-100  
SONY COMMUNICATIONS PRODUCTS CO. (m)—C-100  
TELE-MEASUREMENTS INC. (d)—C-103  
THOMSON-CSF BROADCAST INC. (m)—C-104

### 0770-0620

#### —cameras—field

ALPHA VIDEO & ELECTRONICS CO. (d)—C-69  
CEI TECHNOLOGY (d & r)—C-75  
ELECTRO & OPTICAL SYSTEMS LTD. (d)—C-80  
HITACHI DENSHI AMERICA LTD. (m)—C-84  
IKEGAMI ELECTRONICS (U.S.A.) INC. (m)—C-84  
PANASONIC INDUSTRIAL CO. (m)—C-95  
SHARP ELECTRONICS CORP., BROADCAST GROUP (m)—C-100  
SONY COMMUNICATIONS PRODUCTS CO. (m)—C-100  
THOMSON-CSF BROADCAST INC. (m)—C-104

### 0770-0640

#### —cameras—field (25mm tubes)

AMPEX CORP. (m)—C-70  
CEI TECHNOLOGY (d & r)—C-75  
ELECTRO & OPTICAL SYSTEMS LTD. (d)—C-80  
HARRIS VIDEO SYSTEMS (m)—C-84

HITACHI DENSHI AMERICA LTD. (m)—C-84  
IKEGAMI ELECTRONICS (U.S.A.) INC. (m)—C-84  
PANASONIC BROADCAST SYSTEMS CO. (m)—C-95  
PANASONIC INDUSTRIAL CO. (m)—C-95  
TEMTRON ELECTRONICS (d)—C-103  
THOMSON-CSF BROADCAST INC. (m)—C-104

### 0770-0660

#### —cameras—film chain

A. F. ASSOCIATES INC. (d)—C-68  
ADWAR VIDEO CORP. (d)—C-68  
ALPHA VIDEO & ELECTRONICS CO. (d)—C-69  
CEI TECHNOLOGY (d & r)—C-75  
DELCOM CORP. (d)—C-78  
IKEGAMI ELECTRONICS (U.S.A.) INC. (m)—C-84  
LANDY ASSOCIATES INC. (d)—C-88  
SHARP ELECTRONICS CORP., BROADCAST GROUP (m)—C-100  
TAMRON INDUSTRIES INC. (d)—C-102

### 0770-0680

#### —cameras—handheld

ALPHA VIDEO & ELECTRONICS CO. (d)—C-69  
CEI TECHNOLOGY (d & r)—C-75  
ELECTRO & OPTICAL SYSTEMS LTD. (d)—C-80  
HITACHI DENSHI AMERICA LTD. (m)—C-84  
IKEGAMI ELECTRONICS (U.S.A.) INC. (m)—C-84  
**JVC CO. OF AMERICA (m)—C-87**  
PANASONIC INDUSTRIAL CO. (m)—C-95  
SHARP ELECTRONICS CORP., BROADCAST GROUP (m)—C-100  
SONY COMMUNICATIONS PRODUCTS CO. (m)—C-100  
THOMSON-CSF BROADCAST INC. (m)—C-104

### 0770-0700

#### —cameras—lightweight (13mm tubes)

CEI TECHNOLOGY (d & r)—C-75  
HARRIS VIDEO SYSTEMS (m)—C-84  
HITACHI DENSHI AMERICA LTD. (m)—C-84  
IKEGAMI ELECTRONICS (U.S.A.) INC. (m)—C-84  
PANASONIC INDUSTRIAL CO. (m)—C-95  
RMS ELECTRONICS INC./CATV DIVISION (m)—C-98  
SHARP ELECTRONICS CORP., BROADCAST GROUP (m)—C-100  
THOMSON-CSF BROADCAST INC. (m)—C-104

### 0770-0720

#### —cameras—portable

CEI TECHNOLOGY (d & r)—C-75  
HITACHI DENSHI AMERICA LTD. (m)—C-84  
IKEGAMI ELECTRONICS (U.S.A.) INC. (m)—C-84  
**JVC CO. OF AMERICA (m)—C-87**  
PANASONIC BROADCAST SYSTEMS CO. (m)—C-95  
PANASONIC INDUSTRIAL CO. (m)—C-95  
ROSCOR CORPORATION (m & r)—C-98  
SHARP ELECTRONICS CORP., BROADCAST GROUP (m)—C-100  
SONY COMMUNICATIONS PRODUCTS CO. (m)—C-100  
THOMSON-CSF BROADCAST INC. (m)—C-104  
VICON INDUSTRIES INC. (m)—C-107

### 0770-0740

#### —cameras—color

BCS (d & r)—C-73  
CEI TECHNOLOGY (d & r)—C-75

CINEMA PRODUCTS CORP. (d)—C-76  
HITACHI DENSHI AMERICA LTD. (m)—C-84  
IKEGAMI ELECTRONICS (U.S.A.) INC. (m)—C-84  
**JVC CO. OF AMERICA (m)—C-87**  
LANDY ASSOCIATES INC. (d)—C-88  
PANASONIC BROADCAST SYSTEMS CO. (m)—C-95  
PANASONIC INDUSTRIAL CO. (m)—C-95  
QSI SYSTEMS INC. (d)—C-97  
ROSCOR CORPORATION (m & r)—C-98  
SHARP ELECTRONICS CORP., BROADCAST GROUP (m)—C-100  
SONY COMMUNICATIONS PRODUCTS CO. (m)—C-100  
TELE-MEASUREMENTS INC. (d)—C-103  
THOMSON-CSF BROADCAST INC. (m)—C-104  
VICON INDUSTRIES INC. (m)—C-107

### 0770-0760

#### —cameras—monochrome

CEI TECHNOLOGY (d & r)—C-75  
DAGE-MTI INC. (m)—C-78  
GBC CLOSED CIRCUIT TV CORP. (m)—C-83  
HITACHI DENSHI AMERICA LTD. (m)—C-84  
IKEGAMI ELECTRONICS (U.S.A.) INC. (m)—C-84  
**JVC CO. OF AMERICA (m)—C-87**  
PANASONIC INDUSTRIAL CO. (m)—C-95  
VICON INDUSTRIES INC. (m)—C-107

### 0770-0780

#### —cameras—single-tube

BCS (d & r)—C-73  
CECO COMMUNICATIONS INC. (d)—C-75  
CEI TECHNOLOGY (d & r)—C-75  
HITACHI DENSHI AMERICA LTD. (m)—C-84  
IKEGAMI ELECTRONICS (U.S.A.) INC. (m)—C-84  
**JVC CO. OF AMERICA (m)—C-87**  
PANASONIC INDUSTRIAL CO. (m)—C-95  
ROSCOR CORPORATION (m & r)—C-98  
SHARP ELECTRONICS CORP., BROADCAST GROUP (m)—C-100  
SONY COMMUNICATIONS PRODUCTS CO. (m)—C-100

### 0770-0800

#### —cameras—solid state

CECO COMMUNICATIONS INC. (d)—C-75  
COHU INC. (m & r)—C-77  
HITACHI DENSHI AMERICA LTD. (m)—C-84  
IKEGAMI ELECTRONICS (U.S.A.) INC. (m)—C-84  
**JVC CO. OF AMERICA (m)—C-87**  
PANASONIC BROADCAST SYSTEMS CO. (m)—C-95  
PANASONIC INDUSTRIAL CO. (m)—C-95  
ROSCOR CORPORATION (m & r)—C-98  
SHARP ELECTRONICS CORP., BROADCAST GROUP (m)—C-100  
TELEDYNE CAMERA SYSTEMS (m)—C-103  
VICON INDUSTRIES INC. (m)—C-107

### 0770-0820

#### —cameras—studio

BCS (d & r)—C-73  
CEI TECHNOLOGY (d & r)—C-75  
DELCOM CORP. (d)—C-78  
ELECTRO & OPTICAL SYSTEMS LTD. (d)—C-80  
HARRIS VIDEO SYSTEMS (m)—C-84  
HITACHI DENSHI AMERICA LTD. (m)—C-84  
IKEGAMI ELECTRONICS (U.S.A.) INC. (m)—C-84  
**JVC CO. OF AMERICA (m)—C-87**  
LANDY ASSOCIATES INC. (d)—C-88  
PANASONIC BROADCAST SYSTEMS CO. (m)—C-95

PANASONIC INDUSTRIAL CO. (m)—C-95  
ROSCOR CORPORATION (m & r)—C-98  
SHARP ELECTRONICS CORP., BROADCAST GROUP (m)—C-100  
SONY COMMUNICATIONS PRODUCTS CO. (m)—C-100  
THOMSON-CSF BROADCAST INC. (m)—C-104

### 0770-0840

#### —cameras—color

BCS (d & r)—C-73  
CEI TECHNOLOGY (d & r)—C-75  
DELCOM CORP. (d)—C-78  
ELECTRO & OPTICAL SYSTEMS LTD. (d)—C-80  
HARRIS VIDEO SYSTEMS (m)—C-84  
HITACHI DENSHI AMERICA LTD. (m)—C-84  
IKEGAMI ELECTRONICS (U.S.A.) INC. (m)—C-84  
**JVC CO. OF AMERICA (m)—C-87**  
PANASONIC BROADCAST SYSTEMS CO. (m)—C-95  
PANASONIC INDUSTRIAL CO. (m)—C-95  
ROSCOR CORPORATION (m & r)—C-98  
SHARP ELECTRONICS CORP., BROADCAST GROUP (m)—C-100  
SONY COMMUNICATIONS PRODUCTS CO. (m)—C-100  
THOMSON-CSF BROADCAST INC. (m)—C-104

### 0770-0860

#### —cameras—monochrome

BCS (d & r)—C-73  
**JVC CO. OF AMERICA (m)—C-87**  
ROSCOR CORPORATION (m & r)—C-98

### 0770-0880

#### —components

EEV INC. (m)—C-80  
QUALITY VIDEO SUPPLY CORP. (d)—C-97  
RICHARDSON ELECTRONICS LTD. (m & d)—C-98

### 0770-0900

#### —camera components—filters

CENTURY PRECISION OPTICS (d)—C-76  
FUJINON INC. (m)—C-82  
KEYSTONE ELECTRONICS CORP. (m & r)—C-87  
TELEVISION EQUIPMENT ASSOC. INC. (m)—C-103  
TROMPETER ELECTRONICS INC. (m)—C-106

### 0770-0920

#### —camera components—lenses

ANGENIEUX CORP. OF AMERICA (m & r)—C-70  
CANON U.S.A. INC. (Optics Div.) (m)—C-75  
CECO COMMUNICATIONS INC. (d)—C-75  
CEI TECHNOLOGY (d & r)—C-75  
CENTURY PRECISION OPTICS (m & d & r)—C-76  
CINEMA PRODUCTS CORP. (m & d)—C-76  
ELECTRO & OPTICAL SYSTEMS LTD. (d)—C-80  
FUJINON INC. (m)—C-82  
GBC-CCTV/WASHINGTON CORP. (d)—C-83  
GBC CLOSED CIRCUIT TV CORP. (m)—C-83  
GENERAL TELEVISION NETWORK (d & r)—C-83  
HITACHI DENSHI AMERICA LTD. (m)—C-84  
**JVC CO. OF AMERICA (m)—C-87**  
PANASONIC INDUSTRIAL CO. (m)—C-95  
SCHNEIDER CORP. OF AMERICA (m & r)—C-99

STEADI-FILM CORP. (m & d)—C-101  
 TEMTRON ELECTRONICS (d)—C-103  
 THOMSON-CSF BROADCAST INC. (m)—C-104  
 VICON INDUSTRIES INC. (m)—C-107

**0770-0940****—camera components—lens extenders**

ANGENIEUX CORP. OF AMERICA (m & r)—C-70  
 CANON U.S.A. INC. (Optics Div.) (m)—C-75  
 CENTURY PRECISION OPTICS (m & d & r)—C-76  
 COHU INC. (m & r)—C-77  
 ELECTRO & OPTICAL SYSTEMS LTD. (d)—C-80  
 FUJINON INC. (m)—C-82  
 GBC-CCTV/WASHINGTON CORP. (d)—C-83  
 GBC CLOSED CIRCUIT TV CORP. (m)—C-83  
 SCHNEIDER CORP. OF AMERICA (m & r)—C-99  
 TEMTRON ELECTRONICS (d)—C-103  
 VICON INDUSTRIES INC. (m)—C-107

**0770-0960****—camera components—pickup tubes**

AMPEREX ELECTRONIC CORP. (m)—C-70  
 CECO COMMUNICATIONS INC. (d)—C-75  
 CEI TECHNOLOGY (d & r)—C-75  
 EEV INC. (m)—C-80  
 ELECTRO & OPTICAL SYSTEMS LTD. (d)—C-80  
 GBC-CCTV/WASHINGTON CORP. (d)—C-83  
 GBC CLOSED CIRCUIT TV CORP. (m)—C-83  
 HITACHI DENSHI AMERICA LTD. (m)—C-84  
 RICHARDSON ELECTRONICS LTD. (m & d)—C-98  
 SHAROUBIM INTERNATIONAL CO. (d)—C-100  
 TEMTRON ELECTRONICS (d)—C-103  
 VICON INDUSTRIES INC. (m)—C-107

**0770-0980****—camera components—stand alone microprocessor CCUs**

CEI TECHNOLOGY (d & r)—C-75  
 PANASONIC INDUSTRIAL CO. (m)—C-95  
 TELEMETRICS INC. (m)—C-103  
 VICON INDUSTRIES INC. (m)—C-107

**0770-1000****—lenses & accessories**

ALPHA VIDEO & ELECTRONICS CO. (d)—C-69  
 ANGENIEUX CORP. OF AMERICA (m & r)—C-70  
 CANON U.S.A. INC. (Optics Div.) (m)—C-75  
 CECO COMMUNICATIONS INC. (d)—C-75  
 CEI TECHNOLOGY (d & r)—C-75  
 CENTER VIDEO INDUSTRIAL CO. INC. (d)—C-76  
 CENTURY PRECISION OPTICS (m & d & r)—C-76  
 CINEMA PRODUCTS CORP. (m & d)—C-76  
 COMMUNICATION MARKETING & CONSULTING LTD. (m)—C-77  
 DELCOM CORP. (d)—C-78  
 FUJINON INC. (m)—C-82  
 GBC-CCTV/WASHINGTON CORP. (m)—C-83  
 GBC CLOSED CIRCUIT TV CORP. (m)—C-83  
 HITACHI DENSHI AMERICA LTD. (m)—C-84  
 LANDY ASSOCIATES INC. (d)—C-88  
**LINES VIDEO SYSTEMS (d)—C-89**  
**MIDWEST COMMUNICATIONS CORP.**  
 (d)—C-92  
 PANASONIC INDUSTRIAL CO. (m)—C-95  
 QUALITY VIDEO SUPPLY CORP. (d)—C-97  
 QUICK-SET INC. (m)—C-97  
 SCHNEIDER CORP. OF AMERICA (m & r)—C-99  
 SCHNEIDER CORP. OF AMERICA (m & r)—C-99

SCHWEM TECHNOLOGY (m)—C-99  
 SHARP ELECTRONICS CORP., BROADCAST GROUP (m)—C-100  
 STEINBERG ELECTRONICS INC. (d)—C-101  
 TAMRON INDUSTRIES INC. (d)—C-102  
 TEMTRON ELECTRONICS (d)—C-103  
 THOMSON-CSF BROADCAST INC. (m)—C-104  
 VICON INDUSTRIES INC. (m)—C-107

**0770-1020****—lenses & accessories—cable (for remote control)**

ADAPT COMMUNICATION SUPPLY CO. INC. (d)—C-68  
 ALPHA WIRE CORP. (m)—C-69  
 BELDEN ELECTRONIC WIRE & CABLE (m)—C-73  
 BIW CABLE SYSTEMS INC. (m)—C-73  
 CAM-LOK INC. (m)—C-75  
 CECO COMMUNICATIONS INC. (d)—C-75  
 CEI TECHNOLOGY (d & r)—C-75  
 COLORMAX ELECTRONIC CORP. (d)—C-77  
 DELCOM CORP. (d)—C-78  
 FUJINON INC. (m)—C-82  
 GBC-CCTV/WASHINGTON CORP. (d)—C-83  
 GBC CLOSED CIRCUIT TV CORP. (m)—C-83  
 HITACHI DENSHI AMERICA LTD. (m)—C-84  
 KEYSTONE ELECTRONICS CORP. (d)—C-87  
 LANDY ASSOCIATES INC. (d)—C-88  
 PANASONIC INDUSTRIAL CO. (m)—C-95  
 TAMRON INDUSTRIES INC. (d)—C-102  
 TROMPETER ELECTRONICS INC. (m)—C-106

**0770-1040****—lenses & accessories—connectors**

ADAPT COMMUNICATION SUPPLY CO. INC. (d)—C-68  
 ALPHA WIRE CORP. (m)—C-69  
 AUGAT LRC/VITEK (m)—C-72  
 BIW CABLE SYSTEMS INC. (m)—C-73  
 CAM-LOK INC. (m)—C-75  
 CECO COMMUNICATIONS INC. (d)—C-75  
 CEI TECHNOLOGY (d & r)—C-75  
 FUJINON INC. (m)—C-82  
 GBC-CCTV/WASHINGTON CORP. (m & d)—C-83  
 GBC CLOSED CIRCUIT TV CORP. (m)—C-83  
 LEMO USA INC. (m & d)—C-89  
 TROMPETER ELECTRONICS INC. (m)—C-106

**0770-1060****—lenses & accessories—lenses**

ANGENIEUX CORP. OF AMERICA (m & r)—C-70  
 CANON U.S.A. INC. (Optics Div.) (m)—C-75  
 CECO COMMUNICATIONS INC. (d)—C-75  
 CEI TECHNOLOGY (d & r)—C-75  
 CENTURY PRECISION OPTICS (d)—C-76  
 FUJINON INC. (m)—C-82  
 GBC-CCTV/WASHINGTON CORP. (m & d)—C-83  
 GBC CLOSED CIRCUIT TV CORP. (m)—C-83  
 HITACHI DENSHI AMERICA LTD. (m)—C-84  
 SCHNEIDER CORP. OF AMERICA (m & r)—C-99  
 SCHWEM TECHNOLOGY (m)—C-99  
 TAMRON INDUSTRIES INC. (d)—C-102  
 VICON INDUSTRIES INC. (m)—C-107  
 ZOOMAR (m)—C-109

**0770-1080****—lenses & accessories—fixed**

ANGENIEUX CORP. OF AMERICA (m & r)—C-70  
 CANON U.S.A. INC. (Optics Div.) (m)—C-75  
 CENTURY PRECISION OPTICS (d)—C-76  
 GBC-CCTV/WASHINGTON CORP. (d)—C-83  
 GBC CLOSED CIRCUIT TV CORP. (m)—C-83

SCHNEIDER CORP. OF AMERICA (m & r)—C-99  
 TAMRON INDUSTRIES INC. (d)—C-102  
 VICON INDUSTRIES INC. (m)—C-107

**0770-1100****—lenses & accessories—projection**

CENTURY PRECISION OPTICS (d)—C-76  
 FUJINON INC. (m)—C-82  
 SCHNEIDER CORP. OF AMERICA (m & r)—C-99  
 TAMRON INDUSTRIES INC. (d)—C-102

**0770-1110****—lenses & accessories—pickup tubes**

ALLIED ELECTRONICS (a div. of Digitech Inc.) (d)—C-69  
 AMPEREX ELECTRONIC CORP. (m)—C-70  
 CECO COMMUNICATIONS INC. (d)—C-75  
 COMWEST (d)—C-77  
 EEV INC. (m)—C-80  
 FUJINON INC. (m)—C-82  
 GBC CLOSED CIRCUIT TV CORP. (m)—C-83  
 HITACHI DENSHI AMERICA LTD. (m)—C-84  
 RICHARDSON ELECTRONICS LTD. (m & d)—C-98  
 VICON INDUSTRIES INC. (m)—C-107

**0770-1120****—lenses & accessories—tubes**

ALLIED ELECTRONICS (a div. of Digitech Inc.) (d)—C-69  
 AMPEREX ELECTRONIC CORP. (m)—C-70  
 CECO COMMUNICATIONS INC. (d)—C-75  
 CEI TECHNOLOGY (d & r)—C-75  
 EEV INC. (m)—C-80  
 FUJINON INC. (m)—C-82  
 GBC CLOSED CIRCUIT TV CORP. (m)—C-83  
 HITACHI DENSHI AMERICA LTD. (m)—C-84  
 RICHARDSON ELECTRONICS LTD. (m & d)—C-98  
 TEMTRON ELECTRONICS (d)—C-103  
 VICON INDUSTRIES INC. (m)—C-107

**0770-1140****—lenses & accessories—zoom**

ANGENIEUX CORP. OF AMERICA (m & r)—C-70  
 CANON U.S.A. INC. (Optics Div.) (m)—C-75  
 CECO COMMUNICATIONS INC. (d)—C-75  
 CENTURY PRECISION OPTICS (d & r)—C-76  
 FUJINON INC. (m)—C-82  
 GBC-CCTV/WASHINGTON CORP. (d)—C-83  
 GBC CLOSED CIRCUIT TV CORP. (m)—C-83  
 SCHNEIDER CORP. OF AMERICA (m & r)—C-99  
 SCHWEM TECHNOLOGY (m)—C-99  
 TAMRON INDUSTRIES INC. (d)—C-102  
 VICON INDUSTRIES INC. (m)—C-107  
 ZOOMAR (m)—C-109

**0770-1160****—remote control systems, digital**

BROADCAST VIDEO SYSTEMS LTD. (m)—C-74  
 CECO COMMUNICATIONS INC. (d)—C-75  
 CINEMA PRODUCTS CORP. (m)—C-76  
 COHU INC. (m & r)—C-77  
 DELCOM CORP. (d)—C-78  
 ESE (m)—C-81  
 FUJINON INC. (m)—C-82  
 GBC-CCTV/WASHINGTON CORP. (d)—C-83  
**JVC CO. OF AMERICA (m)—C-87**  
 QUICK-SET INC. (m)—C-97  
 SHARP ELECTRONICS CORP., BROADCAST GROUP (m)—C-100  
 TELEMETRICS INC. (m)—C-103

VICON INDUSTRIES INC. (m)—C-107  
 VINTEN EQUIPMENT INC. (m)—C-108

**0770-1180****—test charts**

CENTURY PRECISION OPTICS (r)—C-76  
 GENERAL TELEVISION NETWORK (d & r)—C-83  
 LANDY ASSOCIATES INC. (d)—C-88  
**LINES VIDEO SYSTEMS (d)—C-89**  
 NALPAK VIDEO SALES INC. (m)—C-94  
 PORTA-PATTERN INC. (m)—C-96

**0770-1200****—mounts, carrying systems & accessories**

ALPHA VIDEO & ELECTRONICS CO. (d)—C-69  
 CECO COMMUNICATIONS INC. (d)—C-75  
 CENTER VIDEO INDUSTRIAL CO. INC. (d)—C-76  
 CINEMA PRODUCTS CORP. (m)—C-76  
 dB COMMUNICATIONS INC. (d)—C-78  
 FUJINON INC. (m)—C-82  
 GBC-CCTV/WASHINGTON CORP. (m)—C-83  
 INNOVATIVE TELEVISION EQUIPMENT (m)—C-86  
**LINES VIDEO SYSTEMS (d)—C-89**  
**MIDWEST COMMUNICATIONS CORP.**  
 (d)—C-92  
 NALPAK VIDEO SALES INC. (m)—C-94  
 QUALITY VIDEO SUPPLY CORP. (d)—C-97  
 QUICK-SET INC. (m)—C-97  
 SCHNEIDER CORP. OF AMERICA (m & r)—C-99  
 VICON INDUSTRIES INC. (m)—C-107

**0770-1220****—mounts, carrying systems & accessories—airborne mounting/stabilizing equipment**

CINEMA PRODUCTS CORP. (m & d)—C-76  
 JAMES GRUNDER & ASSOCIATES INC. (d)—C-84  
 SCHWEM TECHNOLOGY (m)—C-99

**0770-1240****—mounts, carrying systems & accessories—booms**

INNOVATIVE TELEVISION EQUIPMENT (m)—C-86  
 QUALITY VIDEO SUPPLY CORP. (d)—C-97

**0770-1260****—mounts, carrying systems & accessories—carrying systems**

CECO COMMUNICATIONS INC. (d)—C-75  
 NALPAK VIDEO SALES INC. (m)—C-94  
 QUALITY VIDEO SUPPLY CORP. (d)—C-97

**0770-1280****—mounts, carrying systems & accessories—cranes**

INNOVATIVE TELEVISION EQUIPMENT (m)—C-86  
 QUALITY VIDEO SUPPLY CORP. (d)—C-97  
 VINTEN EQUIPMENT INC. (m)—C-108

**0770-1300****—mounts, carrying systems & accessories—dollies**

CANON U.S.A. INC. (Optics Div.) (m & d)—C-75  
 INNOVATIVE TELEVISION EQUIPMENT (m)—C-86

## STUDIO EQUIPMENT & SUPPLIES—0700

QUALITY VIDEO SUPPLY CORP. (d)—C-97  
QUICK-SET INC. (m)—C-97  
TELE-MEASUREMENTS INC. (d)—C-103  
VINTEN EQUIPMENT INC. (m)—C-108

### 0770-1320

—mounts, carrying systems & accessories—ENG braces

FUJINON INC. (m)—C-82  
INNOVATIVE TELEVISION EQUIPMENT (m)—C-86  
QUALITY VIDEO SUPPLY CORP. (d)—C-97  
SACHTLER CORP. OF AMERICA (m & d & r)—C-99

### 0770-1340

—mounts, carrying systems & accessories—helicopter rigs

CINEMA PRODUCTS CORP. (d)—C-76

### 0770-1360

—mounts, carrying systems & accessories—mounting heads

CANON U.S.A. INC. (Optics Div.) (m & d)—C-75  
CECO COMMUNICATIONS INC. (d)—C-75  
GBC CLOSED CIRCUIT TV CORP. (m)—C-83  
INNOVATIVE TELEVISION EQUIPMENT (m)—C-86  
QUALITY VIDEO SUPPLY CORP. (d)—C-97  
QUICK-SET INC. (m)—C-97  
SACHTLER CORP. OF AMERICA (m & d & r)—C-99  
VICON INDUSTRIES INC. (m)—C-107

### 0770-1380

—mounts, carrying systems & accessories—pan & tilt heads

CANON U.S.A. INC. (Optics Div.) (m)—C-75  
CECO COMMUNICATIONS INC. (d)—C-75  
CINEMA PRODUCTS CORP. (m)—C-76  
GBC-CCTV/WASHINGTON CORP. (m & d)—C-83  
GBC CLOSED CIRCUIT TV CORP. (m)—C-83  
INNOVATIVE TELEVISION EQUIPMENT (m)—C-86  
LANOY ASSOCIATES INC. (d)—C-88  
PANASONIC INDUSTRIAL CO. (m)—C-95  
QUALITY VIDEO SUPPLY CORP. (d)—C-97  
QUICK-SET INC. (m)—C-97  
ROSCOR CORPORATION (d)—C-98  
SACHTLER CORP. OF AMERICA (m & d & r)—C-99  
TELEMETRICS INC. (m)—C-103  
TELESCRIPT INC. (m & d)—C-103  
VICON INDUSTRIES INC. (m)—C-107  
VINTEN EQUIPMENT INC. (m)—C-108

### 0770-1400

—mounts, carrying systems & accessories—stabilizing

JAMES GRUNDER & ASSOCIATES INC. (d)—C-84  
SCHWEM TECHNOLOGY (m)—C-99

### 0770-1420

—mounts, carrying systems & accessories—pedestals

CANON U.S.A. INC. (Optics Div.) (m & d)—C-75  
INNOVATIVE TELEVISION EQUIPMENT (m)—C-86  
LANOY ASSOCIATES INC. (d)—C-88  
QUICK-SET INC. (m)—C-97

ROSCOR CORPORATION (d)—C-98  
SACHTLER CORP. OF AMERICA (m & d & r)—C-99  
TELESCRIPT INC. (d)—C-103  
VINTEN EQUIPMENT INC. (m)—C-108

### 0770-1440

—mounts, carrying systems & accessories—pods

CENTURY PRECISION OPTICS (d)—C-76  
INNOVATIVE TELEVISION EQUIPMENT (m)—C-86  
ROSCOR CORPORATION (d)—C-98  
TELESCRIPT INC. (m)—C-103

### 0770-1460

—mounts, carrying systems & accessories—tripods

BCS (d & r)—C-73  
BOGEN PHOTO CORP. (d)—C-73  
CANON U.S.A. INC. (Optics Div.) (m & d)—C-75  
CECO COMMUNICATIONS INC. (d)—C-75  
CENTURY PRECISION OPTICS (d)—C-76  
INNOVATIVE TELEVISION EQUIPMENT (m)—C-86  
LANOY ASSOCIATES INC. (d)—C-88  
NALPAK VIDEO SALES INC. (m)—C-94  
PROVISIONAL BATTERY CO. INC. (d)—C-97  
QUICK-SET INC. (m)—C-97  
ROSCOR CORPORATION (d)—C-98  
SACHTLER CORP. OF AMERICA (m & d & r)—C-99  
TELESCRIPT INC. (m & d)—C-103  
VINTEN EQUIPMENT INC. (m)—C-108

### 0770-1480

—mounts, carrying systems & accessories—remote controls

A. F. ASSOCIATES INC. (m)—C-68  
CINEMA PRODUCTS CORP. (m)—C-76  
QUICK-SET INC. (m)—C-97  
ROSCOR CORPORATION (d)—C-98  
TELEMETRICS INC. (m & r)—C-103  
VICON INDUSTRIES INC. (m)—C-107

### 0770-1500

**Cart Machines**

ALPHA VIDEO & ELECTRONICS CO. (d)—C-69  
ASACA/SHIBASOKU CORP. OF AMERICA (m)—C-72  
**THE CAMERA MART INC. (d)—C-75**  
CHANNELMATIC INC. (m)—C-76  
COMWEST (d)—C-77  
DELCOM CORP. (d)—C-78  
VICTOR DUNCAN INC. (d)—C-80  
HARRIS CORP. (Broadcast Division) (d)—C-84  
INTERNATIONAL TAPETRONICS CORP./3M (m)—C-86  
LAKE SYSTEMS CORP. (d)—C-88  
LANOY ASSOCIATES INC. (d)—C-88  
MPCS VIDEO INDUSTRIES INC. (d)—C-93  
ODETICS INC. (Broadcast Division) (m)—C-95  
PANASONIC BROADCAST SYSTEMS CO. (m)—C-95  
PANASONIC INDUSTRIAL CO. (m)—C-95  
ROSCOR CORPORATION (d)—C-98  
SCHAFFER WORLD COMMUNICATIONS (m)—C-99  
SONY COMMUNICATIONS PRODUCTS CO. (m)—C-100

### 0770-1540

—multiple deck

ASACA/SHIBASOKU CORP. OF AMERICA (m)—C-72

CHANNELMATIC INC. (m)—C-76  
INTERNATIONAL TAPETRONICS CORP./3M (m)—C-86  
MATCO (m)—C-90  
MERLIN ENGINEERING WORKS (m)—C-92  
ODETICS INC. (Broadcast Division) (m)—C-95  
PANASONIC BROADCAST SYSTEMS CO. (m)—C-95  
PANASONIC INDUSTRIAL CO. (m)—C-95  
SCHAFFER WORLD COMMUNICATIONS (m)—C-99  
SONY COMMUNICATIONS PRODUCTS CO. (m)—C-100

### 0770-1560

—random access

ASACA/SHIBASOKU CORP. OF AMERICA (m)—C-72  
CHANNELMATIC INC. (m)—C-76  
MERLIN ENGINEERING WORKS (m)—C-92  
ODETICS INC. (Broadcast Division) (m)—C-95  
PANASONIC BROADCAST SYSTEMS CO. (m)—C-95  
PANASONIC INDUSTRIAL CO. (m)—C-95  
SCHAFFER WORLD COMMUNICATIONS (m)—C-99  
SONY COMMUNICATIONS PRODUCTS CO. (m)—C-100

### 0770-1600

—single deck

INTERNATIONAL TAPETRONICS CORP./3M (m)—C-86

### 0770-1620

—triple deck

INTERNATIONAL TAPETRONICS CORP./3M (m)—C-86

### 0770-1640

**Cartridge Systems**

ALPHA VIDEO & ELECTRONICS CO. (d)—C-69  
CHANNELMATIC INC. (m)—C-76  
LAKE SYSTEMS CORP. (d)—C-88  
**LINES VIDEO SYSTEMS (d)—C-89**  
MPCS VIDEO INDUSTRIES INC. (d)—C-93  
ODETICS INC. (Broadcast Division) (m)—C-95  
SCHAFFER WORLD COMMUNICATIONS (m)—C-99  
TELE-WIRE SUPPLY CORP. (d)—C-103

### 0770-1660

—automatic sequencing

ARTEL SERVICE CORP. (m & d & r)—C-72  
CHANNELMATIC INC. (m)—C-76  
**LINES VIDEO SYSTEMS (d)—C-89**  
MERLIN ENGINEERING WORKS (m)—C-92  
ODETICS INC. (Broadcast Division) (m)—C-95  
SCHAFFER WORLD COMMUNICATIONS (m)—C-99

### 0770-1680

—delay equipment-cartridges

CHANNELMATIC INC. (m)—C-76  
ODETICS INC. (Broadcast Division) (m)—C-95

### 0770-1700

—erasers

GARNER INDUSTRIES (m)—C-82  
INTERNATIONAL TAPETRONICS CORP./3M (m)—C-86

### 0770-1720

—remote-control

CHANNELMATIC INC. (m)—C-76

### 0770-1740

—winding equipment

TECH MEDIA SUPPLY CO. (d)—C-102

### 0770-1760

**Cartridges (Tape) & Accessories**

ALPHA VIDEO & ELECTRONICS CO. (d)—C-69  
BURLINGTON AUDIO TAPES INC. (d)—C-74  
G. C. ELECTRONICS CO. (m)—C-83  
HARRIS CORP. (Broadcast Division) (d)—C-84  
INTERNATIONAL TAPETRONICS CORP./3M (m)—C-86  
LAKE SYSTEMS CORP. (d)—C-88

### 0770-1780

—alignment

G. C. ELECTRONICS CO. (m)—C-83

### 0770-1800

—carts

INTERNATIONAL TAPETRONICS CORP./3M (m)—C-86

### 0770-1860

—stereo

INTERNATIONAL TAPETRONICS CORP./3M (m)—C-86

### 0770-1870

—reloading services (see SERVICES)

### 0770-1880

—storage racks & cabinets

BTS BROADCAST TELEVISION SYSTEMS INC. (m)—C-74  
CALZONE CASE CO. (m)—C-75  
THE GRASS VALLEY GROUP (m)—C-84  
**LINES VIDEO SYSTEMS (d)—C-89**  
MPCS VIDEO INDUSTRIES INC. (r)—C-93  
NEUMADE PRODUCTS CORP. (m)—C-94  
STOREEL CORP. (m & d)—C-101  
TELE-MEASUREMENTS INC. (d)—C-103  
WINSTED CORP. (m)—C-109

### 0770-1890

**Character Generators (see Generators in this category)**

### 0770-1900

**Chroma Keyer Decoder**

ALPHA VIDEO & ELECTRONICS CO. (d)—C-69  
BCS (d & r)—C-73  
BROADCAST VIDEO SYSTEMS LTD. (m)—C-74  
**THE CAMERA MART INC. (d)—C-75**  
VICTOR DUNCAN INC. (d)—C-80  
INTERNATIONAL NUCLEAR CORP. (m)—C-86  
LAKE SYSTEMS CORP. (d)—C-88  
**LINES VIDEO SYSTEMS (d)—C-89**  
MPCS VIDEO INDUSTRIES INC. (d)—C-93  
ROSCOR CORPORATION (d)—C-98

TELE-MEASUREMENTS INC. (d)—C-103  
VITAL INDUSTRIES INC. (m)—C-108

**0770-1920**

**Chroma Keyers**

ALPHA VIDEO & ELECTRONICS CO. (d)—C-69  
BCS (d & r)—C-73  
BROADCAST VIDEO SYSTEMS LTD. (d)—C-74  
**THE CAMERA MART INC. (d)—C-75**  
CENTER VIDEO INDUSTRIAL CO. INC. (d)—C-76  
CENTRAL DYNAMICS LTD. (m & r)—C-76  
GENERAL TELEVISION NETWORK (d & r)—C-83  
THE GRASS VALLEY GROUP (m)—C-84  
HARRIS CORP. (Broadcast Division) (d)—C-84  
INTERGROUP VIDEO SYSTEMS INC. (m)—C-86  
INTERNATIONAL NUCLEAR CORP. (m)—C-86  
LAKE SYSTEMS CORP. (d)—C-88  
**LINES VIDEO SYSTEMS (d)—C-89**  
MPCS VIDEO INDUSTRIES INC. (d)—C-93  
NEC AMERICA INC. (Broadcast Equipment Div.) (m)—C-94  
ROSCOR CORPORATION (d)—C-98  
THOMSON-CSF BROADCAST INC. (m)—C-104  
VITAL INDUSTRIES INC. (m)—C-108

**0770-1940**

**Clocks & Counters**

ALPHA VIDEO & ELECTRONICS CO. (d)—C-69  
AUTOGRAM CORP. (m)—C-72  
BROADCAST VIDEO SYSTEMS LTD. (m)—C-74  
CHRONO-LOG CORP. (m)—C-76  
VICTOR DUNCAN INC. (d)—C-80  
ESE (m)—C-81  
HARRIS CORP. (Broadcast Division) (d)—C-84  
LAKE SYSTEMS CORP. (d)—C-88  
LANDY ASSOCIATES INC. (d)—C-88  
LEITCH VIDEO OF AMERICA INC. (m)—C-89  
**LINES VIDEO SYSTEMS (d)—C-89**  
LOGITEK (m)—C-89  
MPCS VIDEO INDUSTRIES INC. (d)—C-93  
QUALITY VIDEO SUPPLY CORP. (d)—C-97  
ROSCOR CORPORATION (d)—C-98  
TORPEY CONTROLS (m)—C-106  
VICON INDUSTRIES INC. (m)—C-107

**0770-1960**

**—counters**

CHRONO-LOG CORP. (m)—C-76  
ESE (m)—C-81  
LOGITEK (m)—C-89  
TEMTRON ELECTRONICS (d)—C-103  
TORPEY CONTROLS (m)—C-106

**0770-1980**

**—counters—down**

CHRONO-LOG CORP. (m)—C-76  
ESE (m)—C-81  
TORPEY CONTROLS (m)—C-106

**0770-2000**

**—counters—up**

CHRONO-LOG CORP. (m)—C-76  
ESE (m)—C-81  
TORPEY CONTROLS (m)—C-106

**0770-2020**

**—counters—up/down**

CHRONO-LOG CORP. (m)—C-76  
ESE (m)—C-81

**1988 Edition**

LOGITEK (m)—C-89  
TORPEY CONTROLS (m)—C-106

**0770-2040**

**—station clocks**

CHRONO-LOG CORP. (m)—C-76  
ESE (m)—C-81  
LEITCH VIDEO OF AMERICA INC. (m)—C-89  
TORPEY CONTROLS (m)—C-106

**0770-2060**

**Closed-Caption Systems (Studio)**

BTS BROADCAST TELEVISION SYSTEMS INC. (m)—C-74  
CECO COMMUNICATIONS INC. (d)—C-75  
VICTOR DUNCAN INC. (d)—C-80  
G. C. ELECTRONICS CO. (m)—C-83  
KNOX VIDEO (m)—C-88  
LAKE SYSTEMS CORP. (d)—C-88  
MPCS VIDEO INDUSTRIES INC. (d)—C-93

**0770-2070**

**Color Correctors (see Digital Processing Equipment in this category)**

**0770-2080**

**Communications Systems-ENG**

ALPHA VIDEO & ELECTRONICS CO. (d)—C-69  
ARTEL COMMUNICATIONS CORP. (m)—C-72  
CECO COMMUNICATIONS INC. (d)—C-75  
CETEC VEGA (m)—C-76  
DELCOM CORP. (d)—C-78  
HARRIS FARINON (m & r)—C-84  
LAKE SYSTEMS CORP. (d)—C-88  
MARCONI COMMUNICATION SYSTEMS LTD. (m)—C-90  
**MIDWEST COMMUNICATIONS CORP.** (d)—C-92  
MPCS VIDEO INDUSTRIES INC. (d)—C-93  
NURAD INC. (m)—C-94  
ROSCOR CORPORATION (d)—C-98  
STUDIO FILM & TAPE (LA) INC. (d)—C-101  
TELE-MEASUREMENTS INC. (d)—C-103  
TELE-WIRE SUPPLY CORP. (d)—C-103

**0770-2100**

**Comparators**

ESE (m)—C-81  
GRAY ENGINEERING LABORATORIES INC. (m)—C-84  
LAKE SYSTEMS CORP. (d)—C-88  
MPCS VIDEO INDUSTRIES INC. (d)—C-93  
TELEVISION EQUIPMENT ASSOC. INC. (m)—C-103

**0770-2120**

**—time**

ESE (m)—C-81  
VICON INDUSTRIES INC. (m)—C-107

**0770-2140**

**—video**

ALPHA VIDEO & ELECTRONICS CO. (d)—C-69  
BCS (d & r)—C-73  
CECO COMMUNICATIONS INC. (d)—C-75  
COLORADO VIDEO INC. (m)—C-77  
THE GRASS VALLEY GROUP (m)—C-84  
PARALLEX CORP. (d)—C-95  
VIDEO ASSOCIATES LABS INC. (m)—C-107

**0770-2150**

**Computers, TV Newsroom (see COMPUTERS & ACCESSORIES)**

**0770-2160**

**Consoles**

ALPHA VIDEO & ELECTRONICS CO. (d)—C-69  
AMCO ENGINEERING CO. (m)—C-69  
ATLAS/SOUNDOLIER (m)—C-72  
DELCOM CORP. (m)—C-78  
VICTOR DUNCAN INC. (d)—C-80  
GENERAL TELEVISION NETWORK (d & r)—C-83  
HARRISON SYSTEMS INC. (m)—C-84  
INTERNATIONAL NUCLEAR CORP. (m)—C-86  
LAKE SYSTEMS CORP. (d)—C-88  
LANDY ASSOCIATES INC. (d)—C-88  
**LINES VIDEO SYSTEMS (d)—C-89**  
**MIDWEST COMMUNICATIONS CORP.** (d)—C-92  
MPCS VIDEO INDUSTRIES INC. (d)—C-93  
ROSCOR CORPORATION (m & d)—C-98  
TELE-MEASUREMENTS INC. (d)—C-103  
VICON INDUSTRIES INC. (m)—C-107

**0770-2180**

**—CCTV/educational**

BCS (d & r)—C-73  
CATEL TELECOMMUNICATIONS (m)—C-75  
CECO COMMUNICATIONS INC. (d)—C-75  
DELCOM CORP. (m)—C-78  
GBC CLOSED CIRCUIT TV CORP. (m)—C-83  
INTERNATIONAL NUCLEAR CORP. (m)—C-86  
**JVC CO. OF AMERICA (m)—C-87**  
RICHARDSON ELECTRONICS LTD. (m & d)—C-98  
TELE-MEASUREMENTS INC. (d)—C-103

**0770-2200**

**—master control**

ATLAS/SOUNDOLIER (m)—C-72  
CENTRAL DYNAMICS LTD. (m & r)—C-76  
DELCOM CORP. (m)—C-78  
HARRISON SYSTEMS INC. (m)—C-84  
IMAGE VIDEO LTD. (m)—C-84  
INTERNATIONAL NUCLEAR CORP. (m)—C-86  
**LINES VIDEO SYSTEMS (d)—C-89**  
SOUNDTRACS (d & r)—C-101  
VITAL INDUSTRIES INC. (m)—C-108

**0770-2220**

**—portable production**

BCS (d & r)—C-73  
DELCOM CORP. (m)—C-78  
INTERNATIONAL NUCLEAR CORP. (m)—C-86  
**LINES VIDEO SYSTEMS (d)—C-89**  
SOUNDTRACS (d & r)—C-101  
TELE-MEASUREMENTS INC. (d)—C-103

**0770-2240**

**—post production**

BCS (d & r)—C-73  
CENTRAL DYNAMICS LTD. (m & r)—C-76  
DELCOM CORP. (m)—C-78  
GRAHAM-PATTEN SYSTEMS INC. (m & d)—C-83  
HARRISON SYSTEMS INC. (m)—C-84  
INTERNATIONAL NUCLEAR CORP. (m)—C-86  
**LINES VIDEO SYSTEMS (d)—C-89**  
PANASONIC INDUSTRIAL CO. (m)—C-95  
SOUNDTRACS (d & r)—C-101  
TELE-MEASUREMENTS INC. (d)—C-103  
VITAL INDUSTRIES INC. (m)—C-108  
WHEATSTONE CORP. (m)—C-108

**0770-2260**

**—routing**

CENTRAL DYNAMICS LTD. (m & r)—C-76  
DELCOM CORP. (m)—C-78  
INTERNATIONAL NUCLEAR CORP. (m)—C-86  
**LINES VIDEO SYSTEMS (d)—C-89**  
3M CO. (Broadcast & Related Products: Div.) (m)—C-92  
UTAH SCIENTIFIC INC. (m)—C-107  
VITAL INDUSTRIES INC. (m)—C-108

**0770-2280**

**—studio production**

AUTOGRAM CORP. (m)—C-72  
CENTRAL DYNAMICS LTD. (m & r)—C-76  
DELCOM CORP. (m)—C-78  
INTERNATIONAL NUCLEAR CORP. (m)—C-86  
**LINES VIDEO SYSTEMS (d)—C-89**  
PANASONIC INDUSTRIAL CO. (m)—C-95  
SOUNDTRACS (d & r)—C-101  
TELE-MEASUREMENTS INC. (d)—C-103  
VITAL INDUSTRIES INC. (m)—C-108  
WHEATSTONE CORP. (m)—C-108

**0770-2300**

**—studio production with digital effects**

DELCOM CORP. (m)—C-78  
**LINES VIDEO SYSTEMS (d)—C-89**  
VITAL INDUSTRIES INC. (m)—C-108

**0770-2320**

**Converters**

ADAPT COMMUNICATION SUPPLY CO. INC. (d)—C-68  
ALPHA VIDEO & ELECTRONICS CO. (d)—C-69  
BROADCAST VIDEO SYSTEMS LTD. (d)—C-74  
JAMES GRUNDER & ASSOCIATES INC. (d)—C-84  
LAKE SYSTEMS CORP. (d)—C-88  
MPCS VIDEO INDUSTRIES INC. (d)—C-93  
T. R. PITTS CO. (d)—C-96  
QUANTEL INC. (m)—C-97  
TEKTRONIX INC. (m)—C-102

**0770-2340**

**CRT Displays & Controllers**

DISPLAY PRODUCTS GROUP (m)—C-79  
ELECTRO & OPTICAL SYSTEMS LTD. (d)—C-80  
ELECTROHOME LTD. (m)—C-81  
LAKE SYSTEMS CORP. (d)—C-88  
MPCS VIDEO INDUSTRIES INC. (d)—C-93  
PARALLEX CORP. (d)—C-95  
STEADI-FILM CORP. (d)—C-101  
TEKTRONIX INC. (m)—C-102  
TELE-MEASUREMENTS INC. (d)—C-103  
WORLD VIDEO INC. (m)—C-109

**0770-2360**

**Cue Systems**

CABLE GRAPHIC SCIENCES (m)—C-74  
CHANNELMATIC INC. (m)—C-76  
LAKE SYSTEMS CORP. (d)—C-88  
MPCS VIDEO INDUSTRIES INC. (d)—C-93  
SALESCASTER DISPLAYS CORP. (m)—C-99

**0770-2380**

**Decoders-comb**

BROADCAST VIDEO SYSTEMS LTD. (d)—C-74  
BTS BROADCAST TELEVISION SYSTEMS INC. (m)—C-74  
LAKE SYSTEMS CORP. (d)—C-88  
LENCO INC. (Electronics Div.) (m)—C-89

## STUDIO EQUIPMENT & SUPPLIES—0700

MARCONI COMMUNICATION SYSTEMS LTD. (m)—C-90  
MERLIN ENGINEERING WORKS (m)—C-92  
MPCS VIDEO INDUSTRIES INC. (d)—C-93  
VIDEO INTERNATIONAL (m & r)—C-108

### 0770-2400

#### Delay Lines, Video

ALLEN AVIONICS INC. (m)—C-69  
BROADCAST VIDEO SYSTEMS LTD. (d)—C-74  
BTS BROADCAST TELEVISION SYSTEMS INC. (m)—C-74  
LAKE SYSTEMS CORP. (d)—C-88  
LANDY ASSOCIATES INC. (d)—C-88  
LEITCH VIDEO OF AMERICA INC. (m)—C-89  
LENCO INC. (Electronics Div.) (m)—C-89  
MPCS VIDEO INDUSTRIES INC. (d)—C-93  
TELEVISION EQUIPMENT ASSOC. INC. (m)—C-103

### 0770-2420

#### Demodulators

AMERICAN LIGHTWAVE SYSTEMS INC. (m)—C-69  
BARCO INDUSTRIES (m)—C-73  
BTS BROADCAST TELEVISION SYSTEMS INC. (m)—C-74  
CATEL TELECOMMUNICATIONS (m)—C-75  
VICTOR DUNCAN INC. (d)—C-80  
ELECTOR USA INC. (d)—C-80  
ELECTRO & OPTICAL SYSTEMS LTD. (d)—C-80  
LAKE SYSTEMS CORP. (d)—C-88  
**MIDWEST COMMUNICATIONS CORP.** (d)—C-92  
MPCS VIDEO INDUSTRIES INC. (d)—C-93  
NURAD INC. (m)—C-94  
PHILIPS TEST & MEASURING INSTRUMENTS (m)—C-96  
T. R. PITTS CO. (d)—C-96  
VICON INDUSTRIES INC. (m)—C-107  
VIDEOTEK INC. (m)—C-108

### 0770-2440

#### —optical

AMERICAN LIGHTWAVE SYSTEMS INC. (m)—C-69  
CATEL TELECOMMUNICATIONS (m)—C-75  
VICON INDUSTRIES INC. (m)—C-107

### 0770-2460

#### —video

AMERICAN LIGHTWAVE SYSTEMS INC. (m)—C-69  
BARCO INDUSTRIES (m)—C-73  
BCS (d & r)—C-73  
CATEL TELECOMMUNICATIONS (m)—C-75  
NURAD INC. (m)—C-94  
PHILIPS TEST & MEASURING INSTRUMENTS (m)—C-96  
T. R. PITTS CO. (d)—C-96  
VICON INDUSTRIES INC. (m)—C-107  
VIDEOTEK INC. (m)—C-108

### 0770-2480

#### Digital Processing Equipment

ALTA GROUP INC. (m)—C-69  
BCS (d & r)—C-73  
CENTER VIDEO INDUSTRIAL CO. INC. (d)—C-76  
VICTOR DUNCAN INC. (d)—C-80  
ELECTRO & OPTICAL SYSTEMS LTD. (d)—C-80  
FOR-A CORPORATION OF AMERICA (m & d & r)—C-82  
FORTEL INC. (m)—C-82

G. C. ELECTRONICS CO. (m)—C-83  
HARRIS CORP. (Broadcast Division) (m & d)—C-84  
KNOX VIDEO (m)—C-88  
LAKE SYSTEMS CORP. (d)—C-88  
LANDY ASSOCIATES INC. (d)—C-88  
**LINES VIDEO SYSTEMS** (d)—C-89  
MERLIN ENGINEERING WORKS (m)—C-92  
MICROTIME INC. (m)—C-92

### MIDWEST COMMUNICATIONS CORP.

(d)—C-92  
MPCS VIDEO INDUSTRIES INC. (d)—C-93  
QUANTEL INC. (m)—C-97  
ROSCOR CORPORATION (d)—C-98  
SCIENTIFIC-ATLANTA INC. (m)—C-99  
SONY COMMUNICATIONS PRODUCTS CO. (m)—C-100  
THOMSON-CSF BROADCAST INC. (m)—C-104

### 0770-2500

#### —color correctors

BCS (d & r)—C-73  
BROADCAST VIDEO SYSTEMS LTD. (d)—C-74  
BTS BROADCAST TELEVISION SYSTEMS INC. (m)—C-74  
FOR-A CORPORATION OF AMERICA (m & d & r)—C-82  
FORTEL INC. (m)—C-82  
G. C. ELECTRONICS CO. (m)—C-83  
KNOX VIDEO (m)—C-88  
MERLIN ENGINEERING WORKS (m)—C-92  
THOMSON-CSF BROADCAST INC. (m)—C-104

### 0770-2520

#### —field synchronizers

ALTA GROUP INC. (m)—C-69  
BCS (d & r)—C-73  
FOR-A CORPORATION OF AMERICA (m & d & r)—C-82  
HARRIS VIDEO SYSTEMS (m)—C-84  
MERLIN ENGINEERING WORKS (m)—C-92  
MICROTIME INC. (m)—C-92  
NEC AMERICA INC. (Broadcast Equipment Div.) (m)—C-94  
SCIENTIFIC-ATLANTA INC. (m)—C-99

### 0770-2540

#### —frame synchronizers

ALTA GROUP INC. (m)—C-69  
BCS (d & r)—C-73  
FOR-A CORPORATION OF AMERICA (m & d & r)—C-82  
GENERAL TELEVISION NETWORK (d & r)—C-83  
GML AMERICA INC. (d)—C-83  
HARRIS VIDEO SYSTEMS (m)—C-84  
HOTRONIC INC. (m)—C-84  
LEITCH VIDEO OF AMERICA INC. (m)—C-89  
MARCONI COMMUNICATION SYSTEMS LTD. (m)—C-90  
MERLIN ENGINEERING WORKS (m)—C-92  
MICROTIME INC. (m)—C-92  
NEC AMERICA INC. (Broadcast Equipment Div.) (m)—C-94  
QUANTEL INC. (m)—C-97  
SCIENTIFIC-ATLANTA INC. (m)—C-99  
TEKTRONIX INC. (m)—C-102

### 0770-2560

#### —framestorets

ALTA GROUP INC. (m)—C-69  
BCS (d & r)—C-73  
COLORADO VIDEO INC. (m)—C-77  
FOR-A CORPORATION OF AMERICA (m & d & r)—C-82  
GENERAL TELEVISION NETWORK (d & r)—C-83  
HARRIS VIDEO SYSTEMS (m)—C-84  
LEITCH VIDEO OF AMERICA INC. (m)—C-89

MERLIN ENGINEERING WORKS (m)—C-92  
MICROTIME INC. (m)—C-92  
SCIENTIFIC-ATLANTA INC. (m)—C-99  
THOMSON-CSF BROADCAST INC. (m)—C-104

### 0770-2580

#### —image enhancers

ALTA GROUP INC. (m)—C-69  
BCS (d & r)—C-73  
COLORADO VIDEO INC. (m)—C-77  
FOR-A CORPORATION OF AMERICA (m & d & r)—C-82  
FORTEL INC. (m)—C-82  
G. C. ELECTRONICS CO. (m)—C-83  
GENERAL TELEVISION NETWORK (d & r)—C-83  
KNOX VIDEO (m)—C-88  
MERLIN ENGINEERING WORKS (m)—C-92  
MICROTIME INC. (m)—C-92  
THOMSON-CSF BROADCAST INC. (m)—C-104

### 0770-2600

#### —image processors

BCS (d & r)—C-73  
FOR-A CORPORATION OF AMERICA (m & d & r)—C-82  
FORTEL INC. (m)—C-82  
G. C. ELECTRONICS CO. (m)—C-83  
MERLIN ENGINEERING WORKS (m)—C-92  
MICROTIME INC. (m)—C-92  
THOMSON-CSF BROADCAST INC. (m)—C-104

### 0770-2620

#### —noise reducers

BCS (d & r)—C-73  
COLORADO VIDEO INC. (m)—C-77  
FORTEL INC. (m)—C-82  
GENERAL TELEVISION NETWORK (d & r)—C-83  
HARRIS VIDEO SYSTEMS (m)—C-84  
MERLIN ENGINEERING WORKS (m)—C-92  
MICROTIME INC. (m)—C-92

### 0770-2640

#### —standards converters

BCS (d & r)—C-73  
BROADCAST VIDEO SYSTEMS LTD. (d)—C-74  
MARCONI COMMUNICATION SYSTEMS LTD. (m)—C-90  
MERLIN ENGINEERING WORKS (m & d)—C-92  
QUANTEL INC. (m)—C-97  
VIDEO INTERNATIONAL (m & d & r)—C-108

### 0770-2660

#### —TBC/framestorets

ALPHA VIDEO & ELECTRONICS CO. (d)—C-69  
ALTA GROUP INC. (m)—C-69  
BCS (d & r)—C-73  
FOR-A CORPORATION OF AMERICA (m & d & r)—C-82  
FORTEL INC. (m)—C-82  
GENERAL TELEVISION NETWORK (d & r)—C-83  
GML AMERICA INC. (d)—C-83  
HARRIS VIDEO SYSTEMS (m)—C-84  
HOTRONIC INC. (m)—C-84  
MERLIN ENGINEERING WORKS (d)—C-92  
MICROTIME INC. (m)—C-92  
SCIENTIFIC-ATLANTA INC. (m)—C-99  
VIDEO INTERNATIONAL (m & d & r)—C-108

### 0770-2680

#### —TBCs

ALPHA VIDEO & ELECTRONICS CO. (d)—C-69  
ALTA GROUP INC. (m)—C-69  
AMPEX CORP. (m)—C-70  
BCS (d & r)—C-73  
CROSSPOINT LATCH CORP. (m)—C-78  
FOR-A CORPORATION OF AMERICA (m & d & r)—C-82  
FORTEL INC. (m)—C-82  
GENERAL TELEVISION NETWORK (d & r)—C-83  
GML AMERICA INC. (d)—C-83  
HARRIS CORP. (Broadcast Division) (m)—C-84  
HARRIS VIDEO SYSTEMS (m)—C-84  
HITACHI DENSHI AMERICA LTD. (m)—C-84  
HOTRONIC INC. (m)—C-84  
LENCO INC. (Electronics Div.) (m)—C-89  
MARCONI COMMUNICATION SYSTEMS LTD. (m)—C-90  
MERLIN ENGINEERING WORKS (d)—C-92  
MICROTIME INC. (m)—C-92  
PANASONIC INDUSTRIAL CO. (m)—C-95  
SCIENTIFIC-ATLANTA INC. (m)—C-99  
SONY COMMUNICATIONS PRODUCTS CO. (m)—C-100  
VIDEO INTERNATIONAL (m & d & r)—C-108

### 0770-2700

#### —TBCs—dual channel

ALTA GROUP INC. (m)—C-69  
BCS (d & r)—C-73  
CROSSPOINT LATCH CORP. (m)—C-78  
FOR-A CORPORATION OF AMERICA (m & d & r)—C-82  
MICROTIME INC. (m)—C-92  
SCIENTIFIC-ATLANTA INC. (m)—C-99

### 0770-2720

#### —video multiprocessors

BCS (d & r)—C-73  
G. C. ELECTRONICS CO. (m)—C-83

### 0770-2740

#### Digitizers, Color

BCS (d & r)—C-73  
COLORADO VIDEO INC. (m)—C-77  
ELECTRO & OPTICAL SYSTEMS LTD. (d)—C-80  
LAKE SYSTEMS CORP. (d)—C-88  
**MIDWEST COMMUNICATIONS CORP.** (d)—C-92  
MPCS VIDEO INDUSTRIES INC. (d)—C-93  
NORPAK CORP. (m)—C-94  
SPECTRUM MEGA HERTZ (d)—C-101

### 0770-2760

#### Discs, Video

BURLINGTON AUDIO TAPES INC. (d)—C-74  
GENERAL TELEVISION NETWORK (d & r)—C-83  
LAKE SYSTEMS CORP. (d)—C-88  
MPCS VIDEO INDUSTRIES INC. (d)—C-93  
PANASONIC INDUSTRIAL CO. (m)—C-95

### 0770-2780

#### Dropout Compensators

BTS BROADCAST TELEVISION SYSTEMS INC. (m)—C-74  
FORTEL INC. (m)—C-82  
HARRIS VIDEO SYSTEMS (m)—C-84  
LAKE SYSTEMS CORP. (d)—C-88  
MICROTIME INC. (m)—C-92  
MPCS VIDEO INDUSTRIES INC. (d)—C-93



**0770-2800**

**Editing Systems**

ADAMS-SMITH (m)—C-68  
 AMPEX CORP. (m)—C-70  
 BCS (d & r)—C-73  
 BHP INC. (m)—C-73  
 BTS BROADCAST TELEVISION SYSTEMS INC. (m)—C-74  
 CENTER VIDEO INDUSTRIAL CO. INC. (d)—C-76  
 CMX CORP. (m)—C-76  
 DELCOM CORP. (d)—C-78  
 VICTOR DUNCAN INC. (d)—C-80  
 EECO INC. (m)—C-80  
 ELECTRO & OPTICAL SYSTEMS LTD. (d)—C-80  
 GENERAL TELEVISION NETWORK (d & r)—C-83  
 THE GRASS VALLEY GROUP (m)—C-84  
 HARRIS CORP. (Broadcast Division) (d)—C-84  
 JAMES GRUNDER & ASSOCIATES INC. (d)—C-84  
**JVC CO. OF AMERICA (m)—C-87**  
 LAKE SYSTEMS CORP. (d)—C-88  
 LANDY ASSOCIATES INC. (d)—C-88  
**MIDWEST COMMUNICATIONS CORP.** (d)—C-92  
 MPICS VIDEO INDUSTRIES INC. (d)—C-93  
 PALTEX (m)—C-95  
 PANASONIC BROADCAST SYSTEMS CO. (m)—C-95  
 PANASONIC INDUSTRIAL CO. (m)—C-95  
 T. R. PITTS CO. (d)—C-96  
 QUANTA CORP. (m)—C-97  
 QUANTEL INC. (m)—C-97  
 ROSCOR CORPORATION (d & r)—C-98  
 SONY COMMUNICATIONS PRODUCTS CO. (m)—C-100  
 TELE-MEASUREMENTS INC. (d)—C-103  
 VIDEOMEDIA (m)—C-108

**0770-2820**

**—CCTV/Industrial**

BHP INC. (m)—C-73  
 CA TEL TELECOMMUNICATIONS (m)—C-75  
 CECO COMMUNICATIONS INC. (d)—C-75  
 CIPHER DIGITAL INC. (m)—C-76  
 CMX CORP. (m)—C-76  
 EECO INC. (m)—C-80  
 GBC CLOSED CIRCUIT TV CORP. (m)—C-83  
 THE GRASS VALLEY GROUP (m)—C-84  
 HITACHI DENSHI AMERICA LTD. (m)—C-84  
**JVC CO. OF AMERICA (m)—C-87**  
 PALTEX (m)—C-95  
 PANASONIC INDUSTRIAL CO. (m)—C-95  
 VIDEOMEDIA (m)—C-108

**0770-2840**

**—computerized**

ADAMS-SMITH (m)—C-68  
 AMPEX CORP. (m)—C-70  
 AUDIO KINETICS LTD. (m)—C-72  
 BHP INC. (m)—C-73  
 CIPHER DIGITAL INC. (m)—C-76  
 CMX CORP. (m)—C-76  
 EECO INC. (m)—C-80  
 THE GRASS VALLEY GROUP (m)—C-84  
 PALTEX (m)—C-95  
 QUANTEL INC. (m)—C-97  
 SONY COMMUNICATIONS PRODUCTS CO. (m)—C-100  
 VIDEOMEDIA (m)—C-108

**0770-2860**

**—ENG/Field Production**

ALPHA VIDEO & ELECTRONICS CO. (d)—C-69  
 BCS (d & r)—C-73  
 CMX CORP. (m)—C-76  
 EECO INC. (m)—C-80

THE GRASS VALLEY GROUP (m)—C-84  
 HITACHI DENSHI AMERICA LTD. (m)—C-84  
**JVC CO. OF AMERICA (m)—C-87**  
 LEADER INSTRUMENTS CORP. (m)—C-89  
 PANASONIC BROADCAST SYSTEMS CO. (m)—C-95  
 PANASONIC INDUSTRIAL CO. (m)—C-95  
 SONY COMMUNICATIONS PRODUCTS CO. (m)—C-100  
 THOMSON-CSF BROADCAST INC. (m)—C-104  
 VIDEOMEDIA (m)—C-108

**0770-2880**

**—studio production**

ADAMS-SMITH (m)—C-68  
 ALPHA VIDEO & ELECTRONICS CO. (d)—C-69  
 AMPEX CORP. (m)—C-70  
 AUDIO KINETICS LTD. (m)—C-72  
 BHP INC. (m)—C-73  
 CIPHER DIGITAL INC. (m)—C-76  
 CMX CORP. (m)—C-76  
 DELCOM CORP. (d)—C-78  
 EECO INC. (m)—C-80  
 THE GRASS VALLEY GROUP (m)—C-84  
**JVC CO. OF AMERICA (m)—C-87**  
 PANASONIC INDUSTRIAL CO. (m)—C-95  
 SONY COMMUNICATIONS PRODUCTS CO. (m)—C-100  
 VIDEOMEDIA (m)—C-108

**0770-2900**

**Electronic Art & Graphics Equipment**

AMPEX CORP. (m)—C-70  
 CHARLES BESELER CO. (m)—C-73  
 BTS BROADCAST TELEVISION SYSTEMS INC. (m)—C-74  
 DEL COMPU-CABLE SYSTEMS INC. (m)—C-78  
 VICTOR DUNCAN INC. (d)—C-80  
 ELECTRO & OPTICAL SYSTEMS LTD. (d)—C-80  
 THE GRASS VALLEY GROUP (m)—C-84  
 HARRIS VIDEO SYSTEMS (m)—C-84  
 IMAGEERING LASER DISC SYSTEMS INC. (m)—C-84  
 INTERAND CORP. (m)—C-86  
**JVC CO. OF AMERICA (m)—C-87**  
 LAKE SYSTEMS CORP. (d)—C-88  
**LINES VIDEO SYSTEMS (d)—C-89**  
**MIDWEST COMMUNICATIONS CORP.** (d)—C-92  
 3M CO. (Broadcast & Related Products Div.) (m)—C-92  
 MPICS VIDEO INDUSTRIES INC. (d)—C-93  
 NORPAK CORP. (m)—C-94  
 QUANTA CORP. (m)—C-97  
 QUANTEL INC. (m)—C-97  
 ROSCOR CORPORATION (d)—C-98  
 STEADI-FILM CORP. (m & d)—C-101  
 THOMSON-CSF BROADCAST INC. (m)—C-104  
 VERTIGO SYSTEMS INTERNATIONAL INC. (m)—C-107

**0770-2920**

**—bit pad digitizers**

ELECTRO & OPTICAL SYSTEMS LTD. (d)—C-80  
 THE GRASS VALLEY GROUP (m)—C-84  
 IMAGEERING LASER DISC SYSTEMS INC. (m)—C-84  
 3M CO. (Broadcast & Related Products Div.) (m)—C-92

**0770-2940**

**—camera/VTR digitizers**

ALPHA VIDEO & ELECTRONICS CO. (d)—C-69  
 DEL COMPU-CABLE SYSTEMS INC. (m)—C-78

THE GRASS VALLEY GROUP (m)—C-84  
 IMAGEERING LASER DISC SYSTEMS INC. (m)—C-84  
**JVC CO. OF AMERICA (m)—C-87**  
 3M CO. (Broadcast & Related Products Div.) (m)—C-92

**0770-2960**

**—digital art/paint systems**

ALPHA VIDEO & ELECTRONICS CO. (d)—C-69  
 AMPEX CORP. (m)—C-70  
 BCS (d & r)—C-73  
 DELCOM CORP. (d)—C-78  
 ELECTRO & OPTICAL SYSTEMS LTD. (d)—C-80  
 GLEN ROCK GRAPHICS (d)—C-83  
 THE GRASS VALLEY GROUP (m)—C-84  
 HARRIS VIDEO SYSTEMS (d)—C-84  
 IMAGEERING LASER DISC SYSTEMS INC. (m)—C-84  
 JVC CO. OF AMERICA (m)—C-87  
 3M CO. (Broadcast & Related Products Div.) (m)—C-92  
 NORPAK CORP. (m)—C-94  
 QUANTEL INC. (m)—C-97

**0770-2980**

**—digital still stores**

ALPHA VIDEO & ELECTRONICS CO. (d)—C-69  
 ALTA GROUP INC. (m)—C-69  
 AMPEX CORP. (m)—C-70  
 BCS (d & r)—C-73  
 COLORADO VIDEO INC. (m)—C-77  
 DELCOM CORP. (d)—C-78  
 FOR-A CORPORATION OF AMERICA (m & d & r)—C-82  
 HARRIS CORP. (Broadcast Division) (m)—C-84  
 HARRIS VIDEO SYSTEMS (m)—C-84  
 IMAGEERING LASER DISC SYSTEMS INC. (m)—C-84  
 INTERAND CORP. (m)—C-86  
 LEITCH VIDEO OF AMERICA INC. (m)—C-89  
 QUANTEL INC. (m)—C-97  
 SCIENTIFIC-ATLANTA INC. (m)—C-99  
 THOMSON-CSF BROADCAST INC. (m)—C-104

**0770-3000**

**—“draw on screen” systems**

ELECTRO & OPTICAL SYSTEMS LTD. (d)—C-80  
 THE GRASS VALLEY GROUP (m)—C-84  
 IMAGEERING LASER DISC SYSTEMS INC. (m)—C-84  
 INTERAND CORP. (m)—C-86  
 3M CO. (Broadcast & Related Products Div.) (m)—C-92  
 VIDEO ASSOCIATES LABS INC. (m)—C-107

**0770-3020**

**—weather symbol inserters**

THE GRASS VALLEY GROUP (m)—C-84

**0770-3040**

**Electronic Still Processing Systems (video image processor)**

DELCOM CORP. (d)—C-78  
 VICTOR DUNCAN INC. (d)—C-80  
 HARRIS CORP. (Broadcast Division) (m)—C-84  
 IMAGEERING LASER DISC SYSTEMS INC. (m)—C-84  
 LAKE SYSTEMS CORP. (d)—C-88  
**LINES VIDEO SYSTEMS (d)—C-89**  
 MPICS VIDEO INDUSTRIES INC. (d)—C-93

ROSCOR CORPORATION (d & r)—C-98  
 THOMSON-CSF BROADCAST INC. (m)—C-104

**0770-3060**

**Encoders, Color**

ALPHA VIDEO & ELECTRONICS CO. (d)—C-69  
 BCS (d & r)—C-73  
 BROADCAST VIDEO SYSTEMS LTD. (d)—C-74  
 BTS BROADCAST TELEVISION SYSTEMS INC. (m)—C-74  
 CROSSPOINT LATCH CORP. (m)—C-78  
 FOR-A CORPORATION OF AMERICA (m & d & r)—C-82  
 JAMES GRUNDER & ASSOCIATES INC. (d)—C-84  
 LAKE SYSTEMS CORP. (d)—C-88  
 LANDY ASSOCIATES INC. (d)—C-88  
 LENCO INC. (Electronics Div.) (m)—C-89  
 MARCONI COMMUNICATION SYSTEMS LTD. (m)—C-90  
 MPICS VIDEO INDUSTRIES INC. (d)—C-93  
 PHILIPS TEST & MEASURING INSTRUMENTS (m)—C-96  
 ROSCOR CORPORATION (d)—C-98

**0770-3080**

**Enhancers, Video Image**

BCS (d & r)—C-73  
 CENTER VIDEO INDUSTRIAL CO. INC. (d)—C-76  
 COLORADO VIDEO INC. (m)—C-77  
 FOR-A CORPORATION OF AMERICA (m & d & r)—C-82  
 HITACHI DENSHI AMERICA LTD. (m)—C-84  
 KNOX VIDEO (m)—C-88  
 LAKE SYSTEMS CORP. (d)—C-88  
**LINES VIDEO SYSTEMS (d)—C-89**  
 MPICS VIDEO INDUSTRIES INC. (d)—C-93  
 RMT ENGINEERING INC. (d)—C-98  
 ROSCOR CORPORATION (d)—C-98  
 TELESCRIPT INC. (m)—C-103  
 THOMSON-CSF BROADCAST INC. (m)—C-104

**0770-3100**

**Equalizers**

ALLEN AVIONICS INC. (m)—C-69  
 BTS BROADCAST TELEVISION SYSTEMS INC. (m)—C-74  
 DI-TECH INC. (m)—C-79  
 DYNAIR ELECTRONICS INC. (m)—C-80  
 INTERNATIONAL NUCLEAR CORP. (m)—C-86  
 LAKE SYSTEMS CORP. (d)—C-88  
 LENCO INC. (Electronics Div.) (m)—C-89  
 MPICS VIDEO INDUSTRIES INC. (d)—C-93  
 OMICRON VIDEO (m)—C-95  
 RMT ENGINEERING INC. (d)—C-98  
 VALLEY INTERNATIONAL INC. (m)—C-107  
 WHEATSTONE CORP. (m)—C-108

**0770-3120**

**Field Video Setup Module**

LAKE SYSTEMS CORP. (d)—C-88  
 MPICS VIDEO INDUSTRIES INC. (d)—C-93  
 PANASONIC BROADCAST SYSTEMS CO. (m)—C-95

**0770-3140**

**Filters-Video**

ALLEN AVIONICS INC. (m)—C-69  
 BROADCAST VIDEO SYSTEMS LTD. (d)—C-74  
 CINEMILLS CORP. (d)—C-76  
 LAKE SYSTEMS CORP. (d)—C-88  
 MICROWAVE FILTER CO. INC. (p & d)—C-92  
 MPICS VIDEO INDUSTRIES INC. (d)—C-93  
 TELEVISION EQUIPMENT ASSOC. INC. (m)—C-103

# STUDIO EQUIPMENT & SUPPLIES—0700

## 0770-3160

### Frame/Field Store, Digital

ALTA GROUP INC. (m)—C-69  
CENTER VIDEO INDUSTRIAL CO. INC. (d)—C-76  
COLORADO VIDEO INC. (m)—C-77  
ELECTRO & OPTICAL SYSTEMS LTD. (d)—C-80  
FOR-A CORPORATION OF AMERICA (m & d & r)—C-82  
GENERAL TELEVISION NETWORK (d & r)—C-83  
HARRIS CORP. (Broadcast Division) (m)—C-84  
HOLZBERG INC. (d)—C-84  
IMAGEERING LASER DISC SYSTEMS INC. (m)—C-84  
JAMES GRUNDER & ASSOCIATES INC. (d)—C-84  
LAKE SYSTEMS CORP. (d)—C-88  
LANDY ASSOCIATES INC. (d)—C-88  
LEITCH VIDEO OF AMERICA INC. (m)—C-89  
**LINES VIDEO SYSTEMS (d)—C-89**  
MICROTIME INC. (m)—C-92  
MPCS VIDEO INDUSTRIES INC. (d)—C-93  
QUANTEL INC. (m)—C-97  
ROSCOR CORPORATION (d)—C-98

## 0770-3180

### Frame Store Synchronizers

ALPHA VIDEO & ELECTRONICS CO. (d)—C-69  
ALTA GROUP INC. (m)—C-69  
CENTER VIDEO INDUSTRIAL CO. INC. (d)—C-76  
ELECTRO & OPTICAL SYSTEMS LTD. (d)—C-80  
FOR-A CORPORATION OF AMERICA (m & d & r)—C-82  
GENERAL TELEVISION NETWORK (d & r)—C-83  
HARRIS VIDEO SYSTEMS (m)—C-84  
HOLZBERG INC. (d)—C-84  
IMAGEERING LASER DISC SYSTEMS INC. (m)—C-84  
JAMES GRUNDER & ASSOCIATES INC. (d)—C-84  
LAKE SYSTEMS CORP. (d)—C-88  
LANDY ASSOCIATES INC. (d)—C-88  
LEITCH VIDEO OF AMERICA INC. (m)—C-89  
**LINES VIDEO SYSTEMS (d)—C-89**  
MARCONI COMMUNICATION SYSTEMS LTD. (m)—C-90  
MICROTIME INC. (m)—C-92  
MPCS VIDEO INDUSTRIES INC. (d)—C-93  
QUANTEL INC. (m)—C-97  
ROSCOR CORPORATION (d)—C-98  
TEKTRONIX INC. (m)—C-102

## 0770-3200

### Generators

ADAMS-SMITH (m)—C-68  
ADAPT COMMUNICATION SUPPLY CO. INC. (d)—C-68  
ALLIED ELECTRONICS (a div. of Digitech Inc.) (d)—C-69  
ASACA/SHIBASOKU CORP. OF AMERICA (m)—C-72  
BCS (d & r)—C-73  
BSM BROADCAST SYSTEMS INC. (m)—C-74  
BTS BROADCAST TELEVISION SYSTEMS INC. (m)—C-74  
CENTER VIDEO INDUSTRIAL CO. INC. (d)—C-76  
CENTRAL DYNAMICS LTD. (m & r)—C-76  
CETEC VEGA (m)—C-76  
CHANNELMATIC INC. (m)—C-76  
COMPREHENSIVE VIDEO SUPPLY CORP. (d)—C-77  
DELCOM CORP. (d)—C-78  
VICTOR DUNCAN INC. (d)—C-80  
FOR-A CORPORATION OF AMERICA (m & d & r)—C-82

GLEN ROCK GRAPHICS (d)—C-83  
THE GRASS VALLEY GROUP (m)—C-84  
GRAY ENGINEERING LABORATORIES INC. (m)—C-84  
HARRIS CORP. (Broadcast Division) (d)—C-84  
INTERNATIONAL NUCLEAR CORP. (m)—C-86  
JAMES GRUNDER & ASSOCIATES INC. (d)—C-84  
KNOX VIDEO (m)—C-88  
LAKE SYSTEMS CORP. (d)—C-88  
LANDY ASSOCIATES INC. (d)—C-88  
**LINES VIDEO SYSTEMS (d)—C-89**  
**MIDWEST COMMUNICATIONS CORP. (d)—C-92**  
3M CO. (Broadcast & Related Products Div.) (m)—C-92  
MPCS VIDEO INDUSTRIES INC. (d)—C-93  
OMICRON VIDEO (m)—C-95  
PESA AMERICA INC. (m)—C-96  
PHILIPS TEST & MEASURING INSTRUMENTS (m)—C-96  
T. R. PITTS CO. (d)—C-96  
PORTAC INC. (m)—C-96  
RMT ENGINEERING INC. (d)—C-98  
ROSCOR CORPORATION (d)—C-98  
SATELLITE SIGNALS INC. (d)—C-99  
SIGMA ELECTRONICS INC. (m)—C-100  
SONY COMMUNICATIONS PRODUCTS CO. (m)—C-100  
TELE-WIRE SUPPLY CORP. (d)—C-103  
THOMSON-CSF BROADCAST INC. (m)—C-104  
VIDEO DATA SYSTEMS (m)—C-108  
VIDEOTEK INC. (m)—C-108  
WAVETEK RF PRODUCTS INC. (m)—C-108

## 0770-3220

### —background color

CENTRAL DYNAMICS LTD. (m & r)—C-76  
FOR-A CORPORATION OF AMERICA (m & d & r)—C-82  
THE GRASS VALLEY GROUP (m)—C-84  
INTERNATIONAL NUCLEAR CORP. (m)—C-86  
KNOX VIDEO (m)—C-88  
LENCO INC. (Electronics Div.) (m)—C-89  
OMICRON VIDEO (m)—C-95  
RMT ENGINEERING INC. (d)—C-98  
SIGMA ELECTRONICS INC. (m)—C-100

## 0770-3240

### —burst

ASACA/SHIBASOKU CORP. OF AMERICA (m)—C-72  
BSM BROADCAST SYSTEMS INC. (m)—C-74  
CENTRAL DYNAMICS LTD. (m & r)—C-76  
FOR-A CORPORATION OF AMERICA (m & d & r)—C-82  
THE GRASS VALLEY GROUP (m)—C-84  
INTERNATIONAL NUCLEAR CORP. (m)—C-86  
LEITCH VIDEO OF AMERICA INC. (m)—C-89  
LENCO INC. (Electronics Div.) (m)—C-89  
PHILIPS TEST & MEASURING INSTRUMENTS (m)—C-96  
SIGMA ELECTRONICS INC. (m)—C-100  
TEKTRONIX INC. (m)—C-102  
VIDEOMEDIA (m)—C-108  
VIDEOTEK INC. (m)—C-108

## 0770-3260

### —character

ALPHA VIDEO & ELECTRONICS CO. (d)—C-69  
ASTON ELECTRONICS INC. (m)—C-72  
CHANNELMATIC INC. (m)—C-76  
CHRONO-LOG CORP. (m)—C-76  
CHYLON CORP. (m)—C-76  
DEL COMPU-CABLE SYSTEMS INC. (m)—C-78  
ESE (m)—C-81  
FOR-A CORPORATION OF AMERICA (m & d & r)—C-82  
GLEN ROCK GRAPHICS (d)—C-83

THE GRASS VALLEY GROUP (m)—C-84  
KNOX VIDEO (m)—C-88  
LANDY ASSOCIATES INC. (d)—C-88  
MEGA HERTZ SALES (d)—C-92  
3M CO. (Broadcast & Related Products Div.) (m)—C-92  
MPB TECHNOLOGIES INC. (m & d)—C-93  
PESA AMERICA INC. (m)—C-96  
PORTAC INC. (m)—C-96  
QUANTEL INC. (m)—C-97  
RMT ENGINEERING INC. (d)—C-98  
SPECTRUM MEGA HERTZ (d)—C-101  
TELEDAC INC. (m & d)—C-103  
TEXSCAN CORPORATION (m)—C-104  
THOMSON-CSF BROADCAST INC. (m)—C-104  
VIDEO DATA SYSTEMS (m)—C-108

## 0770-3280

### —color pattern

ASACA/SHIBASOKU CORP. OF AMERICA (m)—C-72  
THE GRASS VALLEY GROUP (m)—C-84  
LEITCH VIDEO OF AMERICA INC. (m)—C-89  
OMICRON VIDEO (m)—C-95  
PHILIPS TEST & MEASURING INSTRUMENTS (m)—C-96  
SIGMA ELECTRONICS INC. (m)—C-100  
TEKTRONIX INC. (m)—C-102  
VIDEO ACCESSORY CORP. (m)—C-107

## 0770-3300

### —color sync

ALLIED ELECTRONICS (a div. of Digitech Inc.) (d)—C-69  
ASACA/SHIBASOKU CORP. OF AMERICA (m)—C-72  
CROSSPOINT LATCH CORP. (m)—C-78  
THE GRASS VALLEY GROUP (m)—C-84  
LANDY ASSOCIATES INC. (d)—C-88  
LEITCH VIDEO OF AMERICA INC. (m)—C-89  
LENCO INC. (Electronics Div.) (m)—C-89  
OMICRON VIDEO (m)—C-95  
PHILIPS TEST & MEASURING INSTRUMENTS (m)—C-96  
SIGMA ELECTRONICS INC. (m)—C-100  
TEKTRONIX INC. (m)—C-102  
VIDEOTEK INC. (m)—C-108

## 0770-3320

### —convergence

ASACA/SHIBASOKU CORP. OF AMERICA (m)—C-72  
LEITCH VIDEO OF AMERICA INC. (m)—C-89  
PHILIPS TEST & MEASURING INSTRUMENTS (m)—C-96

## 0770-3340

### —RF

PHILIPS TEST & MEASURING INSTRUMENTS (m)—C-96  
WAVETEK RF PRODUCTS INC. (m)—C-108

## 0770-3360

### —special effects

ALPHA VIDEO & ELECTRONICS CO. (d)—C-69  
CENTRAL DYNAMICS LTD. (m & r)—C-76  
CROSSPOINT LATCH CORP. (m)—C-78  
DELCOM CORP. (d)—C-78  
ECHOLAB INC. (m)—C-80  
THE GRASS VALLEY GROUP (m)—C-84  
HARRIS VIDEO SYSTEMS (m)—C-84  
INTERNATIONAL NUCLEAR CORP. (m)—C-86  
KNOX VIDEO (m)—C-88  
PANASONIC INDUSTRIAL CO. (m)—C-95  
QUANTEL INC. (m)—C-97

THOMSON-CSF BROADCAST INC. (m)—C-104  
VITAL INDUSTRIES INC. (m)—C-108

## 0770-3380

### —stereo

DELTA BENCO CASCADE LTD. (m)—C-78  
LANDY ASSOCIATES INC. (d)—C-88  
MODULATION SCIENCES INC. (m)—C-93  
ORBAN ASSOCIATES INC. (m)—C-95  
PESA AMERICA INC. (m)—C-96  
SPECTRUM MEGA HERTZ (d)—C-101  
T.F.T. INC. (m)—C-104

## 0770-3400

### —sync

ADAMS-SMITH (m)—C-68  
ALPHA VIDEO & ELECTRONICS CO. (d)—C-69  
ASACA/SHIBASOKU CORP. OF AMERICA (m)—C-72  
BSM BROADCAST SYSTEMS INC. (m)—C-74  
GBC CLOSED CIRCUIT TV CORP. (m)—C-83  
THE GRASS VALLEY GROUP (m)—C-84  
JAMES GRUNDER & ASSOCIATES INC. (d)—C-84  
LEITCH VIDEO OF AMERICA INC. (m)—C-89  
LENCO INC. (Electronics Div.) (m)—C-89  
OMICRON VIDEO (m)—C-95  
PANASONIC INDUSTRIAL CO. (m)—C-95  
PESA AMERICA INC. (m)—C-96  
PHILIPS TEST & MEASURING INSTRUMENTS (m)—C-96  
SIGMA ELECTRONICS INC. (m)—C-100  
TEKTRONIX INC. (m)—C-102  
VIDEO ACCESSORY CORP. (m)—C-107  
VIDEOTEK INC. (m)—C-108

## 0770-3420

### —synchronizing systems

ADAMS-SMITH (m)—C-68  
ALPHA VIDEO & ELECTRONICS CO. (d)—C-69  
CIPHER DIGITAL INC. (m)—C-76  
EEOO INC. (m)—C-80  
JAMES GRUNDER & ASSOCIATES INC. (d)—C-84  
LEITCH VIDEO OF AMERICA INC. (m)—C-89  
LENCO INC. (Electronics Div.) (m)—C-89  
OTARI CORP. (m)—C-95  
VIDEOTEK INC. (m)—C-108

## 0770-3440

### —time code

ADAMS-SMITH (m)—C-68  
AUDIO KINETICS LTD. (m)—C-72  
CHRONO-LOG CORP. (m)—C-76  
CIPHER DIGITAL INC. (m)—C-76  
EEOO INC. (m)—C-80  
ESE (m)—C-81  
FOR-A CORPORATION OF AMERICA (m & d & r)—C-82  
HITACHI DENSHI AMERICA LTD. (m)—C-84  
LANDY ASSOCIATES INC. (d)—C-88  
OTARI CORP. (m)—C-95  
PORTAC INC. (m)—C-96  
QUICK-SET INC. (m)—C-97  
SONY COMMUNICATIONS PRODUCTS CO. (m)—C-100  
VIDEO DATA SYSTEMS (m)—C-108

## 0770-3460

### —time code—vertical interval

ADAMS-SMITH (m)—C-68  
EEOO INC. (m)—C-80  
LEITCH VIDEO OF AMERICA INC. (m)—C-89  
OTARI CORP. (m)—C-95

PHILIPS TEST & MEASURING INSTRUMENTS (m)—C-96  
VIDEO DATA SYSTEMS (m)—C-108

**0770-3480**  
—tone

CETEC VEGA (m)—C-76  
CHANNELMATIC INC. (m)—C-76  
LEITCH VIDEO OF AMERICA INC. (m)—C-89  
OMICRON VIDEO (m)—C-95

**0770-3500**  
—tone, EBS

GORMAN-REDLICH MANUFACTURING CO. (m)—C-83  
INTERNATIONAL NUCLEAR CORP. (m)—C-86

**0770-3520**  
**Graphic Equalizers**

VICTOR DUNCAN INC. (d)—C-80  
DYNAIR ELECTRONICS INC. (m)—C-80  
GRAHAM-PATTEN SYSTEMS INC. (m & d)—C-83  
HARRIS CORP. (Broadcast Division) (d)—C-84  
LAKE SYSTEMS CORP. (d)—C-88  
MPCS VIDEO INDUSTRIES INC. (d)—C-93  
ORBAN ASSOCIATES INC. (m)—C-95  
WHEATSTONE CORP. (m)—C-108

**0770-3540**  
**Identification Systems, Video**

BROADCAST VIDEO SYSTEMS LTD. (m)—C-74  
GBC CLOSED CIRCUIT TV CORP. (m)—C-83  
LAKE SYSTEMS CORP. (d)—C-88  
LANDY ASSOCIATES INC. (d)—C-88  
MPCS VIDEO INDUSTRIES INC. (d)—C-93  
QSI SYSTEMS INC. (m)—C-97  
VIDEO DATA SYSTEMS (m)—C-108

**0770-3550**  
**Image Repositioners** (see Video Signal Processing Equipment in this category)

**0770-3560**  
**Image Synthesis**

VICTOR DUNCAN INC. (d)—C-80  
LAKE SYSTEMS CORP. (d)—C-88

**0770-3580**  
**Intercom Systems**

ATLAS/SOUNDOLIER (m)—C-72  
CETEC VEGA (m)—C-76  
COMPREHENSIVE VIDEO SUPPLY CORP. (d)—C-77  
G. C. ELECTRONICS CO. (m)—C-83  
LAKE SYSTEMS CORP. (d)—C-88  
LANDY ASSOCIATES INC. (d)—C-88  
**LINES VIDEO SYSTEMS** (d)—C-89  
MPCS VIDEO INDUSTRIES INC. (d)—C-93  
PESA AMERICA INC. (m)—C-96  
ROSCOR CORPORATION (d)—C-98  
SONY COMMUNICATIONS PRODUCTS CO. (m)—C-100  
TELE-WIRE SUPPLY CORP. (d)—C-103  
TELEVISION EQUIPMENT ASSOC. INC. (m)—C-103

**0770-3600**  
—hard-wire  
G. C. ELECTRONICS CO. (m)—C-83  
PESA AMERICA INC. (m)—C-96  
TELEVISION EQUIPMENT ASSOC. INC. (m)—C-103

**0770-3620**  
—wireless  
BTS BROADCAST TELEVISION SYSTEMS INC. (m)—C-74  
CETEC VEGA (m)—C-76  
G. C. ELECTRONICS CO. (m)—C-83  
THE GRASS VALLEY GROUP (m)—C-84  
SONY COMMUNICATIONS PRODUCTS CO. (m)—C-100  
TAMRON INDUSTRIES INC. (d)—C-102

**0770-3625**  
**Keyers** (see Special Effects Equipment in this category)

**0770-3630**  
**Lenses & Accessories** (see Cameras & Supplies in this category)

**0770-3640**  
**Lighting** (see LIGHTING & POWER EQUIPMENT—0740)

**0770-3660**  
**Limiter/Compressors, TV**  
APHEX SYSTEMS LTD. (m)—C-71  
HOLZBERG INC. (d)—C-84  
LAKE SYSTEMS CORP. (d)—C-88  
MPCS VIDEO INDUSTRIES INC. (d)—C-93  
ORBAN ASSOCIATES INC. (m)—C-95  
ROSCOR CORPORATION (d & r)—C-98  
THOMSON-CSF BROADCAST INC. (m)—C-104  
VALLEY INTERNATIONAL INC. (m)—C-107

**0770-3680**  
**Machine Assignment Systems**  
ADAPT COMMUNICATION SUPPLY CO. INC. (d)—C-68  
VICTOR DUNCAN INC. (d)—C-80  
THE GRASS VALLEY GROUP (m)—C-84  
HOLZBERG INC. (d)—C-84  
IMAGE VIDEO LTD. (m)—C-84  
LAKE SYSTEMS CORP. (d)—C-88  
LANDY ASSOCIATES INC. (d)—C-88  
3M CO. (Broadcast & Related Products Div.) (m)—C-92

**0770-3700**  
**Machine Controls, Technical Automation**  
ADAMS-RUSSELL ELECTRONICS INC. (Arvis Div.) (m)—C-68  
ALAMAR ELECTRONICS USA INC. (m)—C-68  
BTS BROADCAST TELEVISION SYSTEMS INC. (m)—C-74  
VICTOR DUNCAN INC. (d)—C-80  
DYNAIR ELECTRONICS INC. (m)—C-80  
THE GRASS VALLEY GROUP (m)—C-84  
IMAGE VIDEO LTD. (m)—C-84  
LAKE SYSTEMS CORP. (d)—C-88  
3M CO. (Broadcast & Related Products Div.) (m)—C-92

OETICS INC. (Broadcast Division) (m)—C-95  
STEADI-FILM CORP. (m & d)—C-101  
UTAH SCIENTIFIC INC. (m)—C-107  
VITAL INDUSTRIES INC. (m)—C-108

**0770-3720**  
—parallel interface  
ALAMAR ELECTRONICS USA INC. (m)—C-68  
CENTRAL DYNAMICS LTD. (m & r)—C-76  
DYNAIR ELECTRONICS INC. (m)—C-80  
THE GRASS VALLEY GROUP (m)—C-84  
3M CO. (Broadcast & Related Products Div.) (m)—C-92  
STEADI-FILM CORP. (m & d)—C-101  
UTAH SCIENTIFIC INC. (m)—C-107

**0770-3740**  
—serial interface  
ALAMAR ELECTRONICS USA INC. (m)—C-68  
CENTRAL DYNAMICS LTD. (m & r)—C-76  
DYNAIR ELECTRONICS INC. (m)—C-80  
THE GRASS VALLEY GROUP (m)—C-84  
3M CO. (Broadcast & Related Products Div.) (m)—C-92  
UTAH SCIENTIFIC INC. (m)—C-107  
VITAL INDUSTRIES INC. (m)—C-108

**0770-3760**  
—VI systems  
BROADCAST VIDEO SYSTEMS LTD. (m)—C-74  
DI-TECH INC. (m)—C-79

**0770-3780**  
**Master Control Switchers**  
ALPHA VIDEO & ELECTRONICS CO. (d)—C-69  
AMPEX CORP. (m)—C-70  
BTS BROADCAST TELEVISION SYSTEMS INC. (m)—C-74  
CENTRAL DYNAMICS LTD. (m & r)—C-76  
CROSSPOINT LATCH CORP. (m)—C-78  
GENERAL TELEVISION NETWORK (d & r)—C-83  
THE GRASS VALLEY GROUP (m)—C-84  
HOLZBERG INC. (d)—C-84  
IMAGE VIDEO LTD. (m)—C-84  
INTERGROUP VIDEO SYSTEMS INC. (m)—C-86  
INTERNATIONAL NUCLEAR CORP. (m)—C-86  
LAKE SYSTEMS CORP. (d)—C-88  
LANDY ASSOCIATES INC. (d)—C-88  
**LINES VIDEO SYSTEMS** (d)—C-89  
**MIDWEST COMMUNICATIONS CORP.** (d)—C-92  
OMICRON VIDEO (m)—C-95  
PANASONIC INDUSTRIAL CO. (m)—C-95  
TELE-MEASUREMENTS INC. (d)—C-103  
UTAH SCIENTIFIC INC. (m)—C-107  
VITAL INDUSTRIES INC. (m)—C-108

**0770-3800**  
—automated  
ALAMAR ELECTRONICS USA INC. (m)—C-68  
CENTRAL DYNAMICS LTD. (m & r)—C-76  
THE GRASS VALLEY GROUP (m)—C-84  
IMAGE VIDEO LTD. (m)—C-84  
INTERGROUP VIDEO SYSTEMS INC. (m)—C-86  
INTERNATIONAL NUCLEAR CORP. (m)—C-86  
UTAH SCIENTIFIC INC. (m)—C-107  
VIDEOTEK INC. (m)—C-108

**0770-3820**  
—business automation interfaced  
ALAMAR ELECTRONICS USA INC. (m)—C-68  
CENTRAL DYNAMICS LTD. (m & r)—C-76

THE GRASS VALLEY GROUP (m)—C-84  
UTAH SCIENTIFIC INC. (m)—C-107  
VITAL INDUSTRIES INC. (m)—C-108

**0770-3840**  
—manual  
CENTRAL DYNAMICS LTD. (m & r)—C-76  
THE GRASS VALLEY GROUP (m)—C-84  
INTERGROUP VIDEO SYSTEMS INC. (m)—C-86  
OMICRON VIDEO (m)—C-95  
UTAH SCIENTIFIC INC. (m)—C-107  
VITAL INDUSTRIES INC. (m)—C-108

**0770-3860**  
**Modulators, TV**  
AMERICAN LIGHTWAVE SYSTEMS INC. (m)—C-69  
ANTENNA TECHNOLOGY CORP. (m)—C-71  
ASACA/SHIBASOKU CORP. OF AMERICA (m)—C-72  
BARCO INDUSTRIES (m)—C-73  
BLONDER-TONGUE LABORATORIES INC. (m)—C-73  
CATEL TELECOMMUNICATIONS (m)—C-75  
dB COMMUNICATIONS INC. (d)—C-78  
DEK INC. (d)—C-78  
DELTA BENCO CASCADE LTD. (m)—C-78  
ELECTRO & OPTICAL SYSTEMS LTD. (d)—C-80  
HARRIS CORP. (Broadcast Division) (d)—C-84  
HOLZBERG INC. (d)—C-84  
LAKE SYSTEMS CORP. (d)—C-88  
LANDY ASSOCIATES INC. (d)—C-88  
MEGA HERTZ SALES (d)—C-92  
MPCS VIDEO INDUSTRIES INC. (d)—C-93  
NEXUS ENGINEERING CORP. (m)—C-94  
PHILIPS TEST & MEASURING INSTRUMENTS (m)—C-96  
T. R. PITTS CO. (d)—C-96  
RMT ENGINEERING INC. (d)—C-98  
SATELLITE SIGNALS INC. (d)—C-99  
SPECTRUM MEGA HERTZ (d)—C-101  
TELE-MEASUREMENTS INC. (d)—C-103  
TELE-WIRE SUPPLY CORP. (d)—C-103  
TELEVISION TECHNOLOGY CORP. (m)—C-103

**0770-3880**  
**Monitors**  
ASACA/SHIBASOKU CORP. OF AMERICA (m)—C-72  
BARCO INDUSTRIES (m)—C-73  
BTS BROADCAST TELEVISION SYSTEMS INC. (m)—C-74  
**THE CAMERA MART INC. (d)—C-75**  
CENTER VIDEO INDUSTRIAL CO. INC. (d)—C-76  
COHU INC. (m & r)—C-77  
dB COMMUNICATIONS INC. (d)—C-78  
DEK INC. (d)—C-78  
DISPLAY PRODUCTS GROUP (m)—C-79  
VICTOR DUNCAN INC. (d)—C-80  
ELECTOR USA INC. (d)—C-80  
ELECTRO & OPTICAL SYSTEMS LTD. (d)—C-80  
ELECTROHOME LTD. (m)—C-81  
GBC-CCTV/WASHINGTON CORP. (m & d)—C-83  
GBC CLOSED CIRCUIT TV CORP. (m)—C-83  
GENERAL TELEVISION NETWORK (d & r)—C-83  
HARRIS CORP. (Broadcast Division) (d)—C-84  
HITACHI DENSHI AMERICA LTD. (m)—C-84  
HOLZBERG INC. (d)—C-84  
IKEGAMI ELECTRONICS (U.S.A.) INC. (m)—C-84  
**JVC CO. OF AMERICA (m)—C-87**  
LAKE SYSTEMS CORP. (d)—C-88

## STUDIO EQUIPMENT & SUPPLIES—0700

LANDY ASSOCIATES INC. (d)—C-88  
**LINES VIDEO SYSTEMS** (d)—C-89  
MEGA HERTZ SALES (d)—C-92  
**MIOWEST COMMUNICATIONS CORP.**  
(d)—C-92  
MPCS VIDEO INDUSTRIES INC. (d)—C-93  
PANASONIC INDUSTRIAL CO. (m)—C-95  
PESA AMERICA INC. (m)—C-96  
PHILIPS TEST & MEASURING INSTRUMENTS  
(m)—C-96  
QSI SYSTEMS INC. (d)—C-97  
RICHARDSON ELECTRONICS LTD. (m &  
d)—C-98  
ROSCOR CORPORATION (d & r)—C-98  
SHARP ELECTRONICS CORP., BROADCAST  
GROUP (m)—C-100  
TELE-MEASUREMENTS INC. (d)—C-103  
TELE-WIRE SUPPLY CORP. (d)—C-103  
TELESCRIPT INC. (m & d)—C-103  
TOA ELECTRONICS INC. (m)—C-104  
VICON INDUSTRIES INC. (m)—C-107

### 0770-3900

#### —b & w

BARCO INDUSTRIES (m)—C-73  
COHU INC. (m & r)—C-77  
DISPLAY PRODUCTS GROUP (m)—C-79  
ELECTROHOME LTD. (m)—C-81  
GBC-CCTV/WASHINGTON CORP. (m)—C-83  
GBC CLOSED CIRCUIT TV CORP. (m)—C-83  
GENERAL TELEVISION NETWORK (d &  
r)—C-83  
IKEGAMI ELECTRONICS (U.S.A.) INC.  
(m)—C-84  
LENCO INC. (Electronics Div.) (m)—C-89  
PANASONIC INDUSTRIAL CO. (m)—C-95  
PESA AMERICA INC. (m)—C-96  
QSI SYSTEMS INC. (d)—C-97  
RICHARDSON ELECTRONICS LTD. (m &  
d)—C-98  
TELESCRIPT INC. (m & d)—C-103  
TEMTRON ELECTRONICS (d)—C-103  
TOA ELECTRONICS INC. (m)—C-104  
VICON INDUSTRIES INC. (m)—C-107

### 0770-3920

#### —b & w monitors—rack

BARCO INDUSTRIES (m)—C-73  
COHU INC. (m & r)—C-77  
dB COMMUNICATIONS INC. (d)—C-78  
DEK INC. (d)—C-78  
DISPLAY PRODUCTS GROUP (m)—C-79  
ELECTROHOME LTD. (m)—C-81  
GBC-CCTV/WASHINGTON CORP. (m)—C-83  
GBC CLOSED CIRCUIT TV CORP. (m)—C-83  
HITACHI DENSHI AMERICA LTD. (m)—C-84  
IKEGAMI ELECTRONICS (U.S.A.) INC.  
(m)—C-84  
PANASONIC INDUSTRIAL CO. (m)—C-95  
PESA AMERICA INC. (m)—C-96  
QSI SYSTEMS INC. (d)—C-97  
RICHARDSON ELECTRONICS LTD. (m &  
d)—C-98  
SHARP ELECTRONICS CORP., BROADCAST  
GROUP (m)—C-100  
TEMTRON ELECTRONICS (d)—C-103  
VICON INDUSTRIES INC. (m)—C-107

### 0770-3940

#### —b & w monitors—standalone

BARCO INDUSTRIES (m)—C-73  
COHU INC. (m & r)—C-77  
dB COMMUNICATIONS INC. (d)—C-78  
DEK INC. (d)—C-78  
DISPLAY PRODUCTS GROUP (m)—C-79  
ELECTOR USA INC. (d)—C-80  
ELECTROHOME LTD. (m)—C-81  
GBC-CCTV/WASHINGTON CORP. (m)—C-83  
GBC CLOSED CIRCUIT TV CORP. (m)—C-83  
IKEGAMI ELECTRONICS (U.S.A.) INC.  
(m)—C-84

PANASONIC INDUSTRIAL CO. (m)—C-95  
PESA AMERICA INC. (m)—C-96  
QSI SYSTEMS INC. (d)—C-97  
RICHARDSON ELECTRONICS LTD. (m &  
d)—C-98  
SHARP ELECTRONICS CORP., BROADCAST  
GROUP (m)—C-100  
VICON INDUSTRIES INC. (m)—C-107

### 0770-3960

#### —color

BARCO INDUSTRIES (m)—C-73  
dB COMMUNICATIONS INC. (d)—C-78  
DEK INC. (d)—C-78  
DISPLAY PRODUCTS GROUP (m)—C-79  
ELECTOR USA INC. (d)—C-80  
ELECTROHOME LTD. (m)—C-81  
GENERAL TELEVISION NETWORK (d &  
r)—C-83  
HITACHI DENSHI AMERICA LTD. (m)—C-84  
IKEGAMI ELECTRONICS (U.S.A.) INC.  
(m)—C-84  
PANASONIC INDUSTRIAL CO. (m)—C-95  
PESA AMERICA INC. (m)—C-96  
PHILIPS TEST & MEASURING INSTRUMENTS  
(m)—C-96  
QSI SYSTEMS INC. (d)—C-97  
RICHARDSON ELECTRONICS LTD. (m &  
d)—C-98  
SHARP ELECTRONICS CORP., BROADCAST  
GROUP (m)—C-100  
SONY COMMUNICATIONS PRODUCTS CO.  
(m)—C-100  
SPECTRUM MEGA HERTZ (d)—C-101  
TEKTRONIX INC. (m)—C-102  
TEMTRON ELECTRONICS (d)—C-103  
VICON INDUSTRIES INC. (m)—C-107  
VIDEOTEK INC. (m)—C-108  
WORLD VIDEO INC. (m)—C-109

### 0770-3980

#### —color monitors—rack

BARCO INDUSTRIES (m)—C-73  
dB COMMUNICATIONS INC. (d)—C-78  
DEK INC. (d)—C-78  
DISPLAY PRODUCTS GROUP (m)—C-79  
ELECTROHOME LTD. (m)—C-81  
IKEGAMI ELECTRONICS (U.S.A.) INC.  
(m)—C-84  
PANASONIC INDUSTRIAL CO. (m)—C-95  
PESA AMERICA INC. (m)—C-96  
PHILIPS TEST & MEASURING INSTRUMENTS  
(m)—C-96  
QSI SYSTEMS INC. (d)—C-97  
RICHARDSON ELECTRONICS LTD. (m &  
d)—C-98  
SHARP ELECTRONICS CORP., BROADCAST  
GROUP (m)—C-100  
SONY COMMUNICATIONS PRODUCTS CO.  
(m)—C-100  
TEKTRONIX INC. (m)—C-102  
VICON INDUSTRIES INC. (m)—C-107  
VIDEOTEK INC. (m)—C-108  
WORLD VIDEO INC. (m)—C-109

### 0770-4000

#### —color monitors—standalone

BARCO INDUSTRIES (m)—C-73  
dB COMMUNICATIONS INC. (d)—C-78  
DEK INC. (d)—C-78  
DISPLAY PRODUCTS GROUP (m)—C-79  
ELECTOR USA INC. (d)—C-80  
ELECTROHOME LTD. (m)—C-81  
IKEGAMI ELECTRONICS (U.S.A.) INC.  
(m)—C-84  
PANASONIC INDUSTRIAL CO. (m)—C-95  
PESA AMERICA INC. (m)—C-96  
PHILIPS TEST & MEASURING INSTRUMENTS  
(m)—C-96  
QSI SYSTEMS INC. (d)—C-97

RICHARDSON ELECTRONICS LTD. (m &  
d)—C-98  
SHARP ELECTRONICS CORP., BROADCAST  
GROUP (m)—C-100  
SONY COMMUNICATIONS PRODUCTS CO.  
(m)—C-100  
TEKTRONIX INC. (m)—C-102  
VICON INDUSTRIES INC. (m)—C-107  
VIDEOTEK INC. (m)—C-108  
WORLD VIDEO INC. (m)—C-109

### 0770-4020

#### —pulse cross

dB COMMUNICATIONS INC. (d)—C-78  
DEK INC. (d)—C-78  
DISPLAY PRODUCTS GROUP (m)—C-79  
ELECTROHOME LTD. (m)—C-81  
GENERAL TELEVISION NETWORK (d &  
r)—C-83  
IKEGAMI ELECTRONICS (U.S.A.) INC.  
(m)—C-84  
PANASONIC INDUSTRIAL CO. (m)—C-95  
QSI SYSTEMS INC. (d)—C-97  
SHARP ELECTRONICS CORP., BROADCAST  
GROUP (m)—C-100  
VIDEOTEK INC. (m)—C-108  
WORLD VIDEO INC. (m)—C-109

### 0770-4040

#### —receiver/monitors

BCS (d & r)—C-73  
dB COMMUNICATIONS INC. (d)—C-78  
DEK INC. (d)—C-78  
ELECTOR USA INC. (d)—C-80  
ELECTROHOME LTD. (m)—C-81  
GENERAL TELEVISION NETWORK (d &  
r)—C-83  
IKEGAMI ELECTRONICS (U.S.A.) INC.  
(m)—C-84  
PANASONIC INDUSTRIAL CO. (m)—C-95  
SHARP ELECTRONICS CORP., BROADCAST  
GROUP (m)—C-100  
VIDEOTEK INC. (m)—C-108  
WORLD VIDEO INC. (m)—C-109

### 0770-4060

#### —waveform

BCS (d & r)—C-73  
BROADCAST VIDEO SYSTEMS LTD. (d)—C-74  
dB COMMUNICATIONS INC. (d)—C-78  
DEK INC. (d)—C-78  
ELECTROHOME LTD. (m)—C-81  
GENERAL TELEVISION NETWORK (d &  
r)—C-83  
JAMES GRUNDER & ASSOCIATES INC.  
(d)—C-84  
PHILIPS TEST & MEASURING INSTRUMENTS  
(m)—C-96  
SPECTRUM MEGA HERTZ (d)—C-101  
TEKTRONIX INC. (m)—C-102  
VIDEOTEK INC. (m)—C-108

### 0770-4080

#### Multiple Access Controllers

LAKE SYSTEMS CORP. (d)—C-88  
MPCS VIDEO INDUSTRIES INC. (d)—C-93  
TELE-MEASUREMENTS INC. (d)—C-103  
VALLEY INTERNATIONAL INC. (m)—C-107

### 0770-4090

**Noise Reduction Systems** (see  
Digital Processing Equipment in  
this category)

### 0770-4100

#### Phase Correctors, Cart

HOLZBERG INC. (d)—C-84  
HOWE TECHNOLOGIES CORP. (m)—C-84  
LAKE SYSTEMS CORP. (d)—C-88  
MPCS VIDEO INDUSTRIES INC. (d)—C-93

### 0770-4120

#### Post-Production Equipment

ADAMS-SMITH (m)—C-68  
BCS (d & r)—C-73  
CENTER VIDEO INDUSTRIAL CO. INC.  
(d)—C-76  
CENTRAL DYNAMICS LTD. (m & r)—C-76  
CIPHER DIGITAL INC. (m)—C-76  
CMX CORP. (m)—C-76  
CROSSPOINT LATCH CORP. (m)—C-78  
DELCOM CORP. (d)—C-78  
VICTOR DUNCAN INC. (d)—C-80  
ECCO INC. (m)—C-80  
FOR-A CORPORATION OF AMERICA (m & d  
& r)—C-82  
GENERAL TELEVISION NETWORK (d &  
r)—C-83  
HARRIS CORP. (Broadcast Division)  
(d)—C-84  
HOLZBERG INC. (d)—C-84  
JAMES GRUNDER & ASSOCIATES INC.  
(d)—C-84  
LAKE SYSTEMS CORP. (d)—C-88  
LANDY ASSOCIATES INC. (d)—C-88  
**LINES VIDEO SYSTEMS** (d)—C-89  
**MIOWEST COMMUNICATIONS CORP.**  
(d)—C-92  
MPCS VIDEO INDUSTRIES INC. (d)—C-93  
NEC AMERICA INC. (Broadcast Equipment  
Div.) (m)—C-94  
OTARI CORP. (m)—C-95  
PANASONIC INDUSTRIAL CO. (m)—C-95  
ROSCOR CORPORATION (d & r)—C-98  
SONY COMMUNICATIONS PRODUCTS CO.  
(m)—C-100  
TELE-MEASUREMENTS INC. (d)—C-103  
VIDEOMEDIA (m)—C-108

### 0770-4140

#### —editor/controllers

ADAMS-SMITH (m)—C-68  
AMPEX CORP. (m)—C-70  
BTS BROADCAST TELEVISION SYSTEMS INC.  
(m)—C-74  
CIPHER DIGITAL INC. (m)—C-76  
CMX CORP. (m)—C-76  
ECCO INC. (m)—C-80  
GENERAL TELEVISION NETWORK (d &  
r)—C-83  
OTARI CORP. (m)—C-95  
PANASONIC INDUSTRIAL CO. (m)—C-95  
QUANTEL INC. (m)—C-97  
SONY COMMUNICATIONS PRODUCTS CO.  
(m)—C-100  
VIDEOMEDIA (m)—C-108

### 0770-4160

#### —multisource editors

ADAMS-SMITH (m)—C-68  
AMPEX CORP. (m)—C-70  
CMX CORP. (m)—C-76  
ECCO INC. (m)—C-80  
GENERAL TELEVISION NETWORK (d &  
r)—C-83  
PANASONIC INDUSTRIAL CO. (m)—C-95

SONY COMMUNICATIONS PRODUCTS CO.  
(m)—C-100  
VIDEOMEDIA (m)—C-108

**0770-4180****—proprietary time code systems**

ADAMS-SMITH (m)—C-68  
ALPHA VIDEO & ELECTRONICS CO. (d)—C-69  
EECO INC. (m)—C-80  
ESE (m)—C-81  
GENERAL TELEVISION NETWORK (d & r)—C-83  
TORPEY CONTROLS (m)—C-106  
VIDEOMEDIA (m)—C-108

**0770-4200****—SMPTE time code generators, readers**

ADAMS-SMITH (m)—C-68  
ALPHA VIDEO & ELECTRONICS CO. (d)—C-69  
CIPHER DIGITAL INC. (m)—C-76  
COMPREHENSIVE VIDEO SUPPLY CORP.  
(d)—C-77  
EECO INC. (m)—C-80  
ESE (m)—C-81  
EVERTS MICROSYSTEMS (m)—C-81  
FOR-A CORPORATION OF AMERICA (m & d & r)—C-82  
GENERAL TELEVISION NETWORK (d & r)—C-83  
**JVC CO. OF AMERICA (m)—C-87**  
LANDY ASSOCIATES INC. (d)—C-88  
**MIDWEST COMMUNICATIONS CORP.**  
(d)—C-92  
OTARI CORP. (m)—C-95  
SONY COMMUNICATIONS PRODUCTS CO.  
(m)—C-100

**0770-4220****—SMPTE time code synchronizers**

ADAMS-SMITH (m)—C-68  
AURORA SYSTEMS (m)—C-72  
CIPHER DIGITAL INC. (m)—C-76  
EECO INC. (m)—C-80  
EVERTS MICROSYSTEMS (m)—C-81  
GENERAL TELEVISION NETWORK (d & r)—C-83  
OTARI CORP. (m)—C-95

**0770-4240****Power Supplies/Cases**

ALLIED ELECTRONICS (a div. of Digitech Inc.)  
(d)—C-69  
ANTON/BAUER INC. (m)—C-71  
**THE CAMERA MART INC. (d)—C-75**  
LAKE SYSTEMS CORP. (d)—C-88  
MPCS VIDEO INDUSTRIES INC. (d)—C-93

**0770-4260****Production Switchers**

ALTA GROUP INC. (m)—C-69  
AMPEX CORP. (m)—C-70  
BCS (d & r)—C-73  
BTS BROADCAST TELEVISION SYSTEMS INC.  
(m)—C-74  
CENTER VIDEO INDUSTRIAL CO. INC.  
(d)—C-78  
CENTRAL DYNAMICS LTD. (m & r)—C-76  
CROSSPOINT LATCH CORP. (m)—C-78  
DELCOM CORP. (d)—C-78  
VICTOR DUNCAN INC. (d)—C-80  
FOR-A CORPORATION OF AMERICA (m & d & r)—C-82  
GENERAL TELEVISION NETWORK (d & r)—C-83  
THE GRASS VALLEY GROUP (m)—C-84

IKEGAMI ELECTRONICS (U.S.A.) INC.  
(d)—C-84  
INTERGROUP VIDEO SYSTEMS INC.  
(m)—C-86  
INTERNATIONAL NUCLEAR CORP. (m)—C-86  
LAKE SYSTEMS CORP. (d)—C-88  
**LINES VIDEO SYSTEMS (d)—C-89**  
**MIDWEST COMMUNICATIONS CORP.**  
(d)—C-92  
MPCS VIDEO INDUSTRIES INC. (d)—C-93  
PANASONIC INDUSTRIAL CO. (m)—C-95  
ROSCOR CORPORATION (d)—C-98  
VITAL INDUSTRIES INC. (m)—C-108

**0770-428C****—special EFX**

ALTA GROUP INC. (m)—C-69  
CENTRAL DYNAMICS LTD. (m & r)—C-76  
CROSSPOINT LATCH CORP. (m)—C-78  
FOR-A CORPORATION OF AMERICA (m & d & r)—C-82  
THE GRASS VALLEY GROUP (m)—C-84  
IKEGAMI ELECTRONICS (U.S.A.) INC.  
(d)—C-84  
INTERGROUP VIDEO SYSTEMS INC.  
(m)—C-86  
INTERNATIONAL NUCLEAR CORP. (m)—C-86  
JAMES GRUNDER & ASSOCIATES INC.  
(d)—C-84  
NEC AMERICA INC. (Broadcast Equipment  
Div.) (m)—C-94  
PANASONIC INDUSTRIAL CO. (m)—C-95  
VITAL INDUSTRIES INC. (m)—C-108

**0770-4300****—automated**

AMPEX CORP. (m)—C-70  
AURORA SYSTEMS (m)—C-72  
CROSSPOINT LATCH CORP. (m)—C-78  
THE GRASS VALLEY GROUP (m)—C-84  
INTERGROUP VIDEO SYSTEMS INC.  
(m)—C-86  
VITAL INDUSTRIES INC. (m)—C-108

**0770-4320****—compact studio/mobile**

AMPEX CORP. (m)—C-70  
CROSSPOINT LATCH CORP. (m)—C-78  
THE GRASS VALLEY GROUP (m)—C-84  
INTERGROUP VIDEO SYSTEMS INC.  
(m)—C-86  
INTERNATIONAL NUCLEAR CORP. (m)—C-86  
PANASONIC INDUSTRIAL CO. (m)—C-95  
VITAL INDUSTRIES INC. (m)—C-108

**0770-4340****—large studio**

AMPEX CORP. (m)—C-70  
AURORA SYSTEMS (m)—C-72  
CROSSPOINT LATCH CORP. (m)—C-78  
THE GRASS VALLEY GROUP (m)—C-84  
INTERGROUP VIDEO SYSTEMS INC.  
(m)—C-86  
INTERNATIONAL NUCLEAR CORP. (m)—C-86  
VITAL INDUSTRIES INC. (m)—C-108

**0770-4360****—portable**

CROSSPOINT LATCH CORP. (m)—C-78  
THE GRASS VALLEY GROUP (m)—C-84  
IKEGAMI ELECTRONICS (U.S.A.) INC.  
(m)—C-84  
INTERNATIONAL NUCLEAR CORP. (m)—C-86  
PANASONIC INDUSTRIAL CO. (m)—C-95  
QUALITY VIDEO SUPPLY CORP. (d)—C-97

**0770-4380****—post-production**

AMPEX CORP. (m)—C-70  
CENTRAL DYNAMICS LTD. (m & r)—C-76  
CROSSPOINT LATCH CORP. (m)—C-78  
FOR-A CORPORATION OF AMERICA (m & d & r)—C-82  
THE GRASS VALLEY GROUP (m)—C-84  
INTERGROUP VIDEO SYSTEMS INC.  
(m)—C-86  
INTERNATIONAL NUCLEAR CORP. (m)—C-86  
PANASONIC INDUSTRIAL CO. (m)—C-95  
VITAL INDUSTRIES INC. (m)—C-108

**0770-4400****Projection TV-Forward Throw**

CENTER VIDEO INDUSTRIAL CO. INC.  
(d)—C-76  
VICTOR DUNCAN INC. (d)—C-80  
ELECTOR USA INC. (d)—C-80  
ELECTRO & OPTICAL SYSTEMS LTD.  
(d)—C-80  
ELECTROHOME LTD. (m)—C-81  
GENERAL TELEVISION NETWORK (d & r)—C-83  
IKEGAMI ELECTRONICS (U.S.A.) INC.  
(d)—C-84  
IMAGE MAGNIFICATION INC. (m & d)—C-84  
LAKE SYSTEMS CORP. (d)—C-88  
**LINES VIDEO SYSTEMS (d)—C-89**  
MPCS VIDEO INDUSTRIES INC. (d)—C-93  
PANASONIC INDUSTRIAL CO. (m)—C-95  
ROSCOR CORPORATION (d)—C-98  
SONY COMMUNICATIONS PRODUCTS CO.  
(m)—C-100  
VIDEOMEDIA (d)—C-108

**0770-4420****Reader For Time Code In Vertical Interval**

VICTOR DUNCAN INC. (d)—C-80  
EECO INC. (m)—C-80  
EVERTS MICROSYSTEMS (m)—C-81  
FOR-A CORPORATION OF AMERICA (m & d & r)—C-82  
GENERAL TELEVISION NETWORK (d & r)—C-83  
GRAY ENGINEERING LABORATORIES INC.  
(m)—C-84  
LAKE SYSTEMS CORP. (d)—C-88  
LANDY ASSOCIATES INC. (d)—C-88  
**LINES VIDEO SYSTEMS (d)—C-89**  
MPCS VIDEO INDUSTRIES INC. (d)—C-93  
ROSCOR CORPORATION (d)—C-98

**0770-4440****Receiver, TV Aural**

BCS (d & r)—C-73  
LAKE SYSTEMS CORP. (d)—C-88  
MPCS VIDEO INDUSTRIES INC. (d)—C-93  
SHARP ELECTRONICS CORP., BROADCAST  
GROUP (m)—C-100  
TELE-MEASUREMENTS INC. (d)—C-103  
TELE-WIRE SUPPLY CORP. (d)—C-103  
T.F.T. INC. (m)—C-104

**0770-4450****Recorder/Cameras (see Cameras & Recorders in this category)****0770-4460****Recorders, Videotape**

A. F. ASSOCIATES INC. (d)—C-68  
AMPEX CORP. (m)—C-70  
BCS (d & r)—C-73

BTS BROADCAST TELEVISION SYSTEMS INC.  
(m)—C-74

CENTER VIDEO INDUSTRIAL CO. INC.  
(d)—C-76  
COMPREHENSIVE VIDEO SUPPLY CORP.  
(d)—C-77  
dB COMMUNICATIONS INC. (d)—C-78  
VICTOR DUNCAN INC. (d)—C-80  
GENERAL TELEVISION NETWORK (d & r)—C-83  
HARRIS CORP. (Broadcast Division)  
(d)—C-84  
**JVC CO. OF AMERICA (m)—C-87**  
LAKE SYSTEMS CORP. (d)—C-88  
LANDY ASSOCIATES INC. (d)—C-88  
**LINES VIDEO SYSTEMS (d)—C-89**  
**MIDWEST COMMUNICATIONS CORP.**  
(d)—C-92  
MPCS VIDEO INDUSTRIES INC. (d)—C-93  
PANASONIC BROADCAST SYSTEMS CO.  
(m)—C-95  
PANASONIC INDUSTRIAL CO. (m)—C-95  
T. R. PITTS CO. (d)—C-96  
ROSCOR CORPORATION (d & r)—C-98  
SHARP ELECTRONICS CORP., BROADCAST  
GROUP (m)—C-100  
SONY COMMUNICATIONS PRODUCTS CO.  
(m)—C-100  
STEINBERG ELECTRONICS INC. (d)—C-101  
STUDIO FILM & TAPE (LA) INC. (d)—C-101  
TELE-MEASUREMENTS INC. (d)—C-103  
VICON INDUSTRIES INC. (m)—C-107

**0770-4480****—1/4 inch**

BURLINGTON AUDIO TAPES INC. (d)—C-74  
HITACHI DENSHI AMERICA LTD. (m)—C-84

**0770-4500****—1/2 inch**

ALPHA VIDEO & ELECTRONICS CO. (d)—C-69  
AMPEX CORP. (m)—C-70  
BURLINGTON AUDIO TAPES INC. (d)—C-74  
FREZZOLINI ELECTRONICS INC. (m & r & d)—C-82  
**JVC CO. OF AMERICA (m)—C-87**  
PANASONIC BROADCAST SYSTEMS CO.  
(m)—C-95  
PANASONIC INDUSTRIAL CO. (m)—C-95  
SHARP ELECTRONICS CORP., BROADCAST  
GROUP (m)—C-100  
SONY COMMUNICATIONS PRODUCTS CO.  
(m)—C-100  
THOMSON-CSF BROADCAST INC. (m)—C-104  
VICON INDUSTRIES INC. (m)—C-107

**0770-4520****—3/4 inch**

ALPHA VIDEO & ELECTRONICS CO. (m & d)—C-69  
BURLINGTON AUDIO TAPES INC. (d)—C-74  
dB COMMUNICATIONS INC. (d)—C-78  
HITACHI DENSHI AMERICA LTD. (m)—C-84  
**JVC CO. OF AMERICA (m)—C-87**  
PANASONIC INDUSTRIAL CO. (m)—C-95  
SONY COMMUNICATIONS PRODUCTS CO.  
(m)—C-100

**0770-4540****—1 inch**

A. F. ASSOCIATES INC. (d)—C-68  
ALPHA VIDEO & ELECTRONICS CO. (d)—C-69  
AMPEX CORP. (m)—C-70  
BURLINGTON AUDIO TAPES INC. (d)—C-74  
HITACHI DENSHI AMERICA LTD. (m)—C-84  
MARCONI COMMUNICATION SYSTEMS LTD.  
(m)—C-90

## STUDIO EQUIPMENT & SUPPLIES—0700

MERLIN ENGINEERING WORKS (m & d)—C-92  
SONY COMMUNICATIONS PRODUCTS CO. (m)—C-100

### 0770-4560 —cleaners

ASACA/SHIBASOKU CORP. OF AMERICA (m)—C-72  
AUDIO-TECHNICA U. S. INC. (m)—C-72  
BURLINGTON AUDIO TAPES INC. (d)—C-74  
G. C. ELECTRONICS CO. (m)—C-83  
HOLT LLOYD CORP./LPS CHEMICAL PRODUCTS (m)—C-84  
LIPSNER-SMITH CO. (m)—C-89  
STUDIO FILM & TAPE (LA) INC. (d)—C-101  
TEK MEDIA PRODUCTS CO. (d)—C-102  
TELEVISION EQUIPMENT ASSOC. INC. (m)—C-103

### 0770-4580 —degaussers

AVSC INC. (m & d)—C-72  
CMC TECHNOLOGY (m)—C-76  
GARNER INDUSTRIES (m)—C-82  
G. C. ELECTRONICS CO. (m)—C-83  
GENERAL TELEVISION NETWORK (d & r)—C-83  
TABER MANUFACTURING & ENGINEERING CO. (m & d)—C-102  
TEK MEDIA PRODUCTS CO. (d)—C-102  
TELEVISION EQUIPMENT ASSOC. INC. (m)—C-103

### 0770-4600 —extended play kit

MERLIN ENGINEERING WORKS (m)—C-92

### 0770-4620 —logging

BURLINGTON AUDIO TAPES INC. (d)—C-74  
MERLIN ENGINEERING WORKS (m)—C-92

### 0770-4640 —parts & accessories

BTS BROADCAST TELEVISION SYSTEMS INC. (m)—C-74  
HITACHI DENSHI AMERICA LTD. (m)—C-84  
LINES VIDEO SYSTEMS (d)—C-89  
MERLIN ENGINEERING WORKS (m)—C-92  
RMS ELECTRONICS INC./CATV DIVISION (m)—C-98

### 0770-4660 —parts & accessories—capstan assemblies

MERLIN ENGINEERING WORKS (m)—C-92

### 0770-4680 —parts & accessories—care kits

G. C. ELECTRONICS CO. (m)—C-83  
GENEVA GROUP OF COS. INC. (m)—C-83  
MERLIN ENGINEERING WORKS (m)—C-92  
RMS ELECTRONICS INC./CATV DIVISION (m)—C-98  
THE TEXWIPE CO. (m)—C-104

### 0770-4700 —parts & accessories—drive motor power supplies

MERLIN ENGINEERING WORKS (m)—C-92

### 0770-4720 —parts & accessories—electronics

MERLIN ENGINEERING WORKS (m)—C-92

### 0770-4740 —parts & accessories—heads

MERLIN ENGINEERING WORKS (m)—C-92

### 0770-4760 —parts & accessories—alignment equipment

GENEVA GROUP OF COS. INC. (m)—C-83

### 0770-4780 —parts & accessories—rebuild

CMC TECHNOLOGY (r)—C-76  
MERLIN ENGINEERING WORKS (m)—C-92

### 0770-4800 —parts & accessories—replacement

CMC TECHNOLOGY (m)—C-76  
MERLIN ENGINEERING WORKS (m)—C-92

### 0770-4820 —parts & accessories—motors

MERLIN ENGINEERING WORKS (m)—C-92

### 0770-4840 —parts & accessories—reels

BURLINGTON AUDIO TAPES INC. (d)—C-74  
MERLIN ENGINEERING WORKS (m)—C-92  
STUDIO FILM & TAPE (LA) INC. (d)—C-101

### 0770-4860 —parts & accessories—rewinders

COLORMAX ELECTRONIC CORP. (d)—C-77  
LIPSNER-SMITH CO. (m)—C-89  
MERLIN ENGINEERING WORKS (m)—C-92

### 0770-4880 —parts & accessories—servo modifications

MERLIN ENGINEERING WORKS (m)—C-92

### 0770-4900 —parts & accessories—speed controls

MERLIN ENGINEERING WORKS (m)—C-92

### 0770-4920 —parts & accessories—synchronizers

MERLIN ENGINEERING WORKS (m)—C-92

### 0770-4940 —parts & accessories—tape deck cabinets

MERLIN ENGINEERING WORKS (m)—C-92

### 0770-4960 —parts & accessories—tape decks

MERLIN ENGINEERING WORKS (m)—C-92

### 0770-4980 —parts & accessories—tension controls

MERLIN ENGINEERING WORKS (m)—C-92

### 0770-5000 —parts & accessories—tension gauges

G. C. ELECTRONICS CO. (m)—C-83  
MERLIN ENGINEERING WORKS (m)—C-92  
TENDEL CORP. (m & d & r)—C-104

### 0770-5020 —parts & accessories—transport services

MERLIN ENGINEERING WORKS (m)—C-92

### 0770-5040 —parts & accessories—velocity error correctors

MERLIN ENGINEERING WORKS (m)—C-92

### 0770-5060 —quad

A. F. ASSOCIATES INC. (m)—C-68  
CENTRAL DYNAMICS LTD. (m & r)—C-76  
MERLIN ENGINEERING WORKS (m)—C-92

### 0770-5080 —reconditioned machines

A. F. ASSOCIATES INC. (m)—C-68  
CENTER VIDEO INDUSTRIAL CO. INC. (d)—C-76  
MERLIN ENGINEERING WORKS (m)—C-92

### 0770-5100 —slow motion replay

AMPEX CORP. (m)—C-70  
MERLIN ENGINEERING WORKS (m)—C-92  
NEC AMERICA INC. (Broadcast Equipment Div.) (m)—C-94  
SONY COMMUNICATIONS PRODUCTS CO. (m)—C-100  
VICON INDUSTRIES INC. (m)—C-107

### 0770-5110 VCRs (see VTRs, VCRs in this category)

### 0770-5120 Remote Control Systems, Video

ALAMAR ELECTRONICS USA INC. (m)—C-68  
BROADCAST VIDEO SYSTEMS LTD. (m)—C-74  
CATEL TELECOMMUNICATIONS (m)—C-75  
CENTRAL DYNAMICS LTD. (m & r)—C-76  
COHU INC. (m & r)—C-77  
DI-TECH INC. (m)—C-79  
DYNAIR ELECTRONICS INC. (m)—C-80  
GENERAL TELEVISION NETWORK (d & r)—C-83  
HALLIKAINEN & FRIENDS INC. (m)—C-84  
HARRIS CORP. (Broadcast Division) (d)—C-84  
LAKE SYSTEMS CORP. (d)—C-88  
MPCS VIDEO INDUSTRIES INC. (d)—C-93  
NURAD INC. (m)—C-94  
PORTAC INC. (m)—C-96  
QUICK-SET INC. (m)—C-97  
VICON INDUSTRIES INC. (m)—C-107  
VIDEO MEDIA (m)—C-108

### 0770-5140 Remote Pickup Equipment

HARRIS CORP. (Broadcast Division) (d)—C-84  
LAKE SYSTEMS CORP. (d)—C-88  
LANDY ASSOCIATES INC. (d)—C-88  
NURAD INC. (m)—C-94

### 0770-5160 Reticule Safe Area/Title

BROADCAST VIDEO SYSTEMS LTD. (m)—C-74  
LAKE SYSTEMS CORP. (d)—C-88  
PORTA-PATTERN INC. (m)—C-96

### 0770-5240 Safe Area Generators

ASACA/SHIBASOKU CORP. OF AMERICA (m)—C-72  
BROADCAST VIDEO SYSTEMS LTD. (m)—C-74  
GRAY ENGINEERING LABORATORIES INC. (m)—C-84  
LAKE SYSTEMS CORP. (d)—C-88  
LANDY ASSOCIATES INC. (d)—C-88  
LEITCH VIDEO OF AMERICA INC. (m)—C-89  
LENCO INC. (Electronics Div.) (m)—C-89  
MPCS VIDEO INDUSTRIES INC. (d)—C-93

### 0770-5260 Signal Processing Equipment

CATEL TELECOMMUNICATIONS (m)—C-75  
THE GRASS VALLEY GROUP (m)—C-84  
HARRIS CORP. (Broadcast Division) (d)—C-84  
INTERNATIONAL NUCLEAR CORP. (m)—C-86  
LAKE SYSTEMS CORP. (d)—C-88  
LEITCH VIDEO OF AMERICA INC. (m)—C-89  
LENCO INC. (Electronics Div.) (m)—C-89  
MICROTIME INC. (m)—C-92  
ORBAN ASSOCIATES INC. (m)—C-95  
THOMSON-CSF BROADCAST INC. (m)—C-104  
VALLEY INTERNATIONAL INC. (m)—C-107  
VICON INDUSTRIES INC. (m)—C-107  
WHEATSTONE CORP. (m)—C-108

### 0770-5280 Signal Multiplexers

BTS BROADCAST TELEVISION SYSTEMS INC. (m)—C-74  
LAKE SYSTEMS CORP. (d)—C-88  
TELE-MEASUREMENTS INC. (d)—C-103  
THOMSON-CSF BROADCAST INC. (m)—C-104

### 0770-5300 Simulcasting Equipment

EEOO INC. (m)—C-80  
LAKE SYSTEMS CORP. (d)—C-88  
LINES VIDEO SYSTEMS (d)—C-89  
TELE-MEASUREMENTS INC. (d)—C-103

### 0770-5320 Slides, Test

LAKE SYSTEMS CORP. (d)—C-88  
LANDY ASSOCIATES INC. (d)—C-88  
PORTA-PATTERN INC. (m)—C-96  
QUALITY VIDEO SUPPLY CORP. (d)—C-97

### 0770-5340 Slow Motion Recorders & Accessories

VICTOR DUNCAN INC. (d)—C-80  
LAKE SYSTEMS CORP. (d)—C-88

**LINES VIDEO SYSTEMS** (d)—C-89  
 NEC AMERICA INC. (Broadcast Equipment Div.) (m)—C-94  
 PANASONIC INDUSTRIAL CO. (m)—C-95  
 SONY COMMUNICATIONS PRODUCTS CO. (m)—C-100

**0770-5380**

**—slo-mo controller**

AMPEX CORP. (m)—C-70  
 PANASONIC INDUSTRIAL CO. (m)—C-95

**0770-5420**

**—video animation controllers**

OXBERRY (Div. of Richmark Camera Service Inc.) (m)—C-95

**0770-5440**

**Slow Scan TV Systems**

COLORADO VIDEO INC. (m)—C-77  
 LAKE SYSTEMS CORP. (d)—C-88  
 NEC AMERICA INC. (Broadcast Equipment Div.) (m)—C-94  
 QUICK-SET INC. (d)—C-97  
 VICON INDUSTRIES INC. (m)—C-107

**0770-5460**

**Sound Level Meters**

LAKE SYSTEMS CORP. (d)—C-88

**0770-5470**

**Special Effects Generators** (see Generators in this category)

**0770-5480**

**Special Effects Equipment**

ALTA GROUP INC. (m)—C-69  
 BCS (d & r)—C-73  
 CENTER VIDEO INDUSTRIAL CO. INC. (d)—C-76  
 CENTRAL DYNAMICS LTD. (m & r)—C-76  
 DELCOM CORP. (d)—C-78  
 VICTOR DUNCAN INC. (d)—C-80  
 ELECTRO & OPTICAL SYSTEMS LTD. (d)—C-80  
 THE GRASS VALLEY GROUP (m)—C-84  
 HARRIS CORP. (Broadcast Division) (d)—C-84  
 HARRIS VIDEO SYSTEMS (m)—C-84  
 INTERAND CORP. (m)—C-86  
 INTERNATIONAL NUCLEAR CORP. (m)—C-86  
 JAMES GRUNDER & ASSOCIATES INC. (d)—C-84  
 KNOX VIDEO (m)—C-88  
 LAKE SYSTEMS CORP. (d)—C-88  
**LINES VIDEO SYSTEMS** (d)—C-89  
 MICROTOME INC. (m)—C-92  
 MOLE-RICHARDSON CO. (m)—C-93  
 MPSC VIDEO INDUSTRIES INC. (d)—C-93  
 NEC AMERICA INC. (Broadcast Equipment Div.) (m)—C-94  
 T. R. PITTS CO. (d)—C-96  
 QUANTEL INC. (m)—C-97  
 ROSCOR CORPORATION (d & r)—C-98  
 THOMSON-CSF BROADCAST INC. (m)—C-104  
 ULTIMATE CORP. (m)—C-106  
 VITAL INDUSTRIES INC. (m)—C-108

**0770-5500**

**—colorizers**

COLORADO VIDEO INC. (m)—C-77  
 ELECTRO & OPTICAL SYSTEMS LTD. (d)—C-80  
 THE GRASS VALLEY GROUP (m)—C-84  
 INTERNATIONAL NUCLEAR CORP. (m)—C-86  
 KNOX VIDEO (m)—C-88

**0770-5520**

**—compressor/positioners**

ELECTRO & OPTICAL SYSTEMS LTD. (d)—C-80  
 THE GRASS VALLEY GROUP (m)—C-84  
 VITAL INDUSTRIES INC. (m)—C-108

**0770-5540**

**—digital efx processors**

ALTA GROUP INC. (m)—C-69  
 ELECTRO & OPTICAL SYSTEMS LTD. (d)—C-80  
 GML AMERICA INC. (d)—C-83  
 THE GRASS VALLEY GROUP (m)—C-84  
 MICROTOME INC. (m)—C-92  
 NEC AMERICA INC. (Broadcast Equipment Div.) (m)—C-94  
 QUANTEL INC. (m)—C-97  
 VITAL INDUSTRIES INC. (m)—C-108

**0770-5560**

**—chromakeyers**

ALPHA VIDEO & ELECTRONICS CO. (d)—C-69  
 BROADCAST VIDEO SYSTEMS LTD. (d)—C-74  
 CENTRAL DYNAMICS LTD. (m & r)—C-76  
 CROSSPOINT LATCH CORP. (m)—C-78  
 DELCOM CORP. (d)—C-78  
 FOR-A CORPORATION OF AMERICA (m & d & r)—C-82  
 GENERAL TELEVISION NETWORK (d & r)—C-83  
 THE GRASS VALLEY GROUP (m)—C-84  
 INTERGROUP VIDEO SYSTEMS INC. (m)—C-86  
 INTERNATIONAL NUCLEAR CORP. (m)—C-86  
 NEC AMERICA INC. (Broadcast Equipment Div.) (m)—C-94  
 THOMSON-CSF BROADCAST INC. (m)—C-104  
 ULTIMATE CORP. (m)—C-106  
 VITAL INDUSTRIES INC. (m)—C-108

**0770-5580**

**—chromakeyers—encoded**

ALPHA VIDEO & ELECTRONICS CO. (d)—C-69  
 CENTRAL DYNAMICS LTD. (m & r)—C-76  
 CROSSPOINT LATCH CORP. (m)—C-78  
 GENERAL TELEVISION NETWORK (d & r)—C-83  
 THE GRASS VALLEY GROUP (m)—C-84  
 INTERGROUP VIDEO SYSTEMS INC. (m)—C-86  
 INTERNATIONAL NUCLEAR CORP. (m)—C-86  
 ULTIMATE CORP. (m)—C-106  
 VITAL INDUSTRIES INC. (m)—C-108

**0770-5600**

**—chromakeyers—RGB**

BROADCAST VIDEO SYSTEMS LTD. (d)—C-74  
 CENTRAL DYNAMICS LTD. (m & r)—C-76  
 CROSSPOINT LATCH CORP. (m)—C-78  
 ELECTRO & OPTICAL SYSTEMS LTD. (d)—C-80  
 FOR-A CORPORATION OF AMERICA (m & d & r)—C-82  
 GENERAL TELEVISION NETWORK (d & r)—C-83  
 THE GRASS VALLEY GROUP (m)—C-84

IMAGE VIDEO LTD. (m)—C-84  
 INTERGROUP VIDEO SYSTEMS INC. (m)—C-86  
 THOMSON-CSF BROADCAST INC. (m)—C-104  
 ULTIMATE CORP. (m)—C-106  
 VITAL INDUSTRIES INC. (m)—C-108

**0770-5620**

**—keyers**

ALPHA VIDEO & ELECTRONICS CO. (d)—C-69  
 BROADCAST VIDEO SYSTEMS LTD. (m)—C-74  
 CENTRAL DYNAMICS LTD. (m & r)—C-76  
 CHANNELMATIC INC. (m)—C-76  
 DELCOM CORP. (d)—C-78  
 GENERAL TELEVISION NETWORK (d & r)—C-83  
 GRAHAM-PATTEN SYSTEMS INC. (m & d)—C-83  
 THE GRASS VALLEY GROUP (m)—C-84  
 INTERGROUP VIDEO SYSTEMS INC. (m)—C-86  
 INTERNATIONAL NUCLEAR CORP. (m)—C-86  
 KNOX VIDEO (m)—C-88  
 VITAL INDUSTRIES INC. (m)—C-108

**0770-5640**

**—keyers—downstream**

BROADCAST VIDEO SYSTEMS LTD. (m)—C-74  
 CENTRAL DYNAMICS LTD. (m & r)—C-76  
 FOR-A CORPORATION OF AMERICA (m & d & r)—C-82  
 GENERAL TELEVISION NETWORK (d & r)—C-83  
 GRAHAM-PATTEN SYSTEMS INC. (m & d)—C-83  
 THE GRASS VALLEY GROUP (m)—C-84  
 INTERGROUP VIDEO SYSTEMS INC. (m)—C-86  
 INTERNATIONAL NUCLEAR CORP. (m)—C-86  
 KNOX VIDEO (m)—C-88  
 VITAL INDUSTRIES INC. (m)—C-108

**0770-5660**

**—keyers—nonadditive**

BROADCAST VIDEO SYSTEMS LTD. (m)—C-74  
 CENTRAL DYNAMICS LTD. (m & r)—C-76  
 GENERAL TELEVISION NETWORK (d & r)—C-83  
 GRAHAM-PATTEN SYSTEMS INC. (m & d)—C-83  
 THE GRASS VALLEY GROUP (m)—C-84  
 INTERGROUP VIDEO SYSTEMS INC. (m)—C-86  
 KNOX VIDEO (m)—C-88

**0770-5680**

**—standalone efx generators**

CENTRAL DYNAMICS LTD. (m & r)—C-76  
 ELECTRO & OPTICAL SYSTEMS LTD. (d)—C-80  
 GENERAL TELEVISION NETWORK (d & r)—C-83  
 THE GRASS VALLEY GROUP (m)—C-84  
 HARRIS VIDEO SYSTEMS (m)—C-84  
 MICROTOME INC. (m)—C-92  
 QUANTEL INC. (m)—C-97  
 VIDEO ASSOCIATES LABS INC. (m)—C-107  
 VITAL INDUSTRIES INC. (m)—C-108

**0770-5700**

**—video insert**

BROADCAST VIDEO SYSTEMS LTD. (m)—C-74  
 CHANNELMATIC INC. (m)—C-76  
 ELECTRO & OPTICAL SYSTEMS LTD. (d)—C-80

THE GRASS VALLEY GROUP (m)—C-84  
 KNOX VIDEO (m)—C-88

**0770-5720**

**Standards Converters/Services**

A. F. ASSOCIATES INC. (d)—C-68  
 ALPHA VIDEO & ELECTRONICS CO. (d)—C-69  
 ELECTRO & OPTICAL SYSTEMS LTD. (d)—C-80  
 JAMES GRUNDER & ASSOCIATES INC. (d)—C-84  
 LAKE SYSTEMS CORP. (d)—C-88  
 MARCONI COMMUNICATION SYSTEMS LTD. (m)—C-90  
 MERLIN ENGINEERING WORKS (m)—C-92  
 MPSC VIDEO INDUSTRIES INC. (d)—C-93  
 QUANTEL INC. (m)—C-97  
 ROSCOR CORPORATION (d & r)—C-98

**0770-5740**

**Still Stores, Slow Motion**

HARRIS CORP. (Broadcast Division) (m)—C-84  
 LAKE SYSTEMS CORP. (d)—C-88  
 MPSC VIDEO INDUSTRIES INC. (d)—C-93  
 NEC AMERICA INC. (Broadcast Equipment Div.) (m)—C-94  
 ROSCOR CORPORATION (d & r)—C-98

**0770-5760**

**Still/Slide Store, Electronic**

AMPEX CORP. (m)—C-70  
 HARRIS CORP. (Broadcast Division) (m)—C-84  
 HARRIS VIDEO SYSTEMS (m)—C-84  
 LAKE SYSTEMS CORP. (d)—C-88  
 LEITCH VIDEO OF AMERICA INC. (m)—C-89  
**LINES VIDEO SYSTEMS** (d)—C-89  
 MPSC VIDEO INDUSTRIES INC. (d)—C-93  
 QUANTEL INC. (m)—C-97  
 ROSCOR CORPORATION (d & r)—C-98  
 THOMSON-CSF BROADCAST INC. (m)—C-104

**0770-5780**

**Switchers**

ADAMS-RUSSELL ELECTRONICS INC. (Arvis Div.) (m)—C-68  
 ALPHA VIDEO & ELECTRONICS CO. (d)—C-69  
 AMPEX CORP. (m)—C-70  
 BCS (d & r)—C-73  
 BSM BROADCAST SYSTEMS INC. (m)—C-74  
 BTS BROADCAST TELEVISION SYSTEMS INC. (m)—C-74  
 CENTRAL DYNAMICS LTD. (m & r)—C-76  
 CHANNELMATIC INC. (m)—C-76  
 COMPREHENSIVE VIDEO SUPPLY CORP. (d)—C-77  
 CROSSPOINT LATCH CORP. (m)—C-78  
 DELCOM CORP. (d)—C-78  
 DI-TECH INC. (m)—C-79  
 VICTOR DUNCAN INC. (d)—C-80  
 DYNAIR ELECTRONICS INC. (m)—C-80  
 FOR-A CORPORATION OF AMERICA (m & d & r)—C-82  
 GBC CLOSED CIRCUIT TV CORP. (m)—C-83  
 GENERAL TELEVISION NETWORK (d & r)—C-83  
 THE GRASS VALLEY GROUP (m)—C-84  
 HARRIS CORP. (Broadcast Division) (d)—C-84  
 IMAGE VIDEO LTD. (m)—C-84  
 INTERNATIONAL NUCLEAR CORP. (m)—C-86  
**JVC CO. OF AMERICA** (m)—C-87  
 LAKE SYSTEMS CORP. (d)—C-88  
 LANDY ASSOCIATES INC. (d)—C-88  
 LENCOD INC. (Electronics Div.) (m)—C-89  
**LINES VIDEO SYSTEMS** (d)—C-89

## STUDIO EQUIPMENT & SUPPLIES—0700

3M CO.(Broadcast & Related Products Div.) (m)—C-92  
MPCS VIDEO INDUSTRIES INC. (d)—C-93  
OMICRON VIDEO (m)—C-95  
PANASONIC INDUSTRIAL CO. (m)—C-95  
PORTAC INC. (m)—C-96  
QUICK-SET INC. (m)—C-97  
RMS ELECTRONICS INC./CATV DIVISION (m)—C-98  
ROSCOR CORPORATION (d & r)—C-98  
TELE-ENGINEERING CORP. (m)—C-103  
TELE-WIRE SUPPLY CORP. (d)—C-103  
UTAH SCIENTIFIC INC. (m)—C-107  
VICON INDUSTRIES INC. (m)—C-107  
VITAL INDUSTRIES INC. (m)—C-108

### 0770-5800

#### —crossbar

INTERNATIONAL NUCLEAR CORP. (m)—C-86

### 0770-5820

#### —routing

ADAMS-RUSSELL ELECTRONICS INC. (Arvis Div.) (m)—C-88  
BSM BROADCAST SYSTEMS INC. (m)—C-74  
CENTRAL DYNAMICS LTD. (m & r)—C-76  
CHANNELMATIC INC. (m)—C-76  
DELCOM CORP. (d)—C-78  
DI-TECH INC. (m)—C-79  
DYNAIR ELECTRONICS INC. (m)—C-80  
THE GRASS VALLEY GROUP (m)—C-84  
IMAGE VIDEO LTD. (m)—C-84  
INTERGROUP VIDEO SYSTEMS INC. (m)—C-86  
INTERNATIONAL NUCLEAR CORP. (m)—C-86  
LANDY ASSOCIATES INC. (d)—C-88  
**LINES VIDEO SYSTEMS** (d)—C-89  
MATCO (m)—C-90  
3M CO.(Broadcast & Related Products Div.) (m)—C-92  
NEC AMERICA INC. (Broadcast Equipment Div.) (m)—C-94  
OMICRON VIDEO (m)—C-95  
PANASONIC INDUSTRIAL CO. (m)—C-95  
QUICK-SET INC. (m)—C-97  
TELE-ENGINEERING CORP. (m)—C-103  
UTAH SCIENTIFIC INC. (m)—C-107  
VERSATECH INDUSTRIES INC. (m)—C-107

### 0770-5840

#### —video

ADAMS-RUSSELL ELECTRONICS INC. (Arvis Div.) (m)—C-88  
AMPEX CORP. (m)—C-70  
BSM BROADCAST SYSTEMS INC. (m)—C-74  
BURLINGTON AUDIO TAPES INC. (d)—C-74  
CECO COMMUNICATIONS INC. (d)—C-75  
CENTRAL DYNAMICS LTD. (m & r)—C-76  
CHANNELMATIC INC. (m)—C-76  
CROSSPOINT LATCH CORP. (m)—C-78  
DELCOM CORP. (d)—C-78  
DI-TECH INC. (m)—C-79  
DYNAIR ELECTRONICS INC. (m)—C-80  
FOR-A CORPORATION OF AMERICA (m & d & r)—C-82  
GBC-CCTV/WASHINGTON CORP. (m)—C-83  
GBC CLOSED CIRCUIT TV CORP. (m)—C-83  
THE GRASS VALLEY GROUP (m)—C-84  
INTERGROUP VIDEO SYSTEMS INC. (m)—C-86  
INTERNATIONAL NUCLEAR CORP. (m)—C-86  
JAMES GRUNDER & ASSOCIATES INC. (d)—C-84  
LANDY ASSOCIATES INC. (d)—C-88  
LEITCH VIDEO OF AMERICA INC. (m)—C-89  
MARCONI COMMUNICATION SYSTEMS LTD. (m)—C-90  
3M CO.(Broadcast & Related Products Div.) (m)—C-92  
OMICRON VIDEO (m)—C-95  
PANASONIC INDUSTRIAL CO. (m)—C-95

PECA INC. (m)—C-95  
PORTAC INC. (m)—C-96  
QSI SYSTEMS INC. (m)—C-97  
QUICK-SET INC. (m)—C-97  
RMS ELECTRONICS INC./CATV DIVISION (m)—C-98  
ROSS VIDEO LTD. (m)—C-98  
TELE-ENGINEERING CORP. (m)—C-103  
UTAH SCIENTIFIC INC. (m)—C-107  
VERSATECH INDUSTRIES INC. (m)—C-107  
VICON INDUSTRIES INC. (m)—C-107  
VITAL INDUSTRIES INC. (m)—C-108

### 0770-5860

#### —video switchers—computerized

BSM BROADCAST SYSTEMS INC. (m)—C-74  
CROSSPOINT LATCH CORP. (m)—C-78  
THE GRASS VALLEY GROUP (m)—C-84  
INTERGROUP VIDEO SYSTEMS INC. (m)—C-86  
INTERNATIONAL NUCLEAR CORP. (m)—C-86  
3M CO.(Broadcast & Related Products Div.) (m)—C-92  
ROSS VIDEO LTD. (m)—C-98  
TELE-ENGINEERING CORP. (m)—C-103  
UTAH SCIENTIFIC INC. (m)—C-107

### 0770-5880

#### —video switchers—local

BSM BROADCAST SYSTEMS INC. (m)—C-74  
CENTRAL DYNAMICS LTD. (m & r)—C-76  
CHANNELMATIC INC. (m)—C-76  
DYNAIR ELECTRONICS INC. (m)—C-80  
THE GRASS VALLEY GROUP (m)—C-84  
INTERGROUP VIDEO SYSTEMS INC. (m)—C-86  
INTERNATIONAL NUCLEAR CORP. (m)—C-86  
3M CO.(Broadcast & Related Products Div.) (m)—C-92  
PANASONIC INDUSTRIAL CO. (m)—C-95  
ROSS VIDEO LTD. (m)—C-98  
TELE-ENGINEERING CORP. (m)—C-103  
UTAH SCIENTIFIC INC. (m)—C-107  
VICON INDUSTRIES INC. (m)—C-107  
VITAL INDUSTRIES INC. (m)—C-108

### 0770-5900

#### —video switchers—remote controlled

BSM BROADCAST SYSTEMS INC. (m)—C-74  
CENTRAL DYNAMICS LTD. (m & r)—C-76  
CHANNELMATIC INC. (m)—C-76  
DYNAIR ELECTRONICS INC. (m)—C-80  
THE GRASS VALLEY GROUP (m)—C-84  
INTERGROUP VIDEO SYSTEMS INC. (m)—C-86  
INTERNATIONAL NUCLEAR CORP. (m)—C-86  
MATCO (m)—C-90  
3M CO.(Broadcast & Related Products Div.) (m)—C-92  
OMICRON VIDEO (m)—C-95  
QUICK-SET INC. (m)—C-97  
TELE-ENGINEERING CORP. (m)—C-103  
UTAH SCIENTIFIC INC. (m)—C-107  
VICON INDUSTRIES INC. (m)—C-107  
VITAL INDUSTRIES INC. (m)—C-108

### 0770-5920

#### Switches

ALLIED ELECTRONICS (a div. of Digitech Inc.) (d)—C-69  
BIRD ELECTRONIC CORP. (m & d)—C-73  
CHANNELMATIC INC. (m)—C-76  
DOW-KEY MICROWAVE CORP. (m)—C-79  
DYNAIR ELECTRONICS INC. (m)—C-80  
GBC CLOSED CIRCUIT TV CORP. (m)—C-83  
G. C. ELECTRONICS CO. (m)—C-83  
LAKE SYSTEMS CORP. (d)—C-88  
MICRO COMMUNICATIONS INC. (m)—C-92

PECA INC. (m)—C-95  
T. R. PITTS CO. (d)—C-96  
QUALITY VIDEO SUPPLY CORP. (d)—C-97  
QUICK-SET INC. (m)—C-97  
RMS ELECTRONICS INC./CATV DIVISION (m)—C-98  
TELE-WIRE SUPPLY CORP. (d)—C-103  
TRIMM INC. (m)—C-106

### 0770-5940

#### —coaxial

BIRD ELECTRONIC CORP. (m & d)—C-73  
CHANNELMATIC INC. (m)—C-76  
DOW-KEY MICROWAVE CORP. (m)—C-79  
GBC CLOSED CIRCUIT TV CORP. (m)—C-83  
G. C. ELECTRONICS CO. (m)—C-83  
MICRO COMMUNICATIONS INC. (m)—C-92  
PECA INC. (m)—C-95  
T. R. PITTS CO. (d)—C-96  
QUICK-SET INC. (m)—C-97  
RMS ELECTRONICS INC./CATV DIVISION (m)—C-98  
TRIMM INC. (m)—C-106

### 0770-5960

#### —video activated

CHANNELMATIC INC. (m)—C-76  
GBC-CCTV/WASHINGTON CORP. (m)—C-83  
LENCO INC. (Electronics Div.) (m)—C-89  
3M CO.(Broadcast & Related Products Div.) (m)—C-92  
VIDEO ACCESSORY CORP. (m)—C-107

### 0770-5970

#### Sync Generators (see Generators in this category)

### 0770-5980

#### Synchronizers

ADAMS-SMITH (d)—C-68  
AUDIO KINETICS LTD. (m)—C-72  
CIPHER DIGITAL INC. (m)—C-76  
ECCO INC. (m)—C-80  
FOR-A CORPORATION OF AMERICA (m & d & r)—C-82  
HARRIS VIDEO SYSTEMS (m)—C-84  
JAMES GRUNDER & ASSOCIATES INC. (d)—C-84  
LAKE SYSTEMS CORP. (d)—C-88  
MARCONI COMMUNICATION SYSTEMS LTD. (m)—C-90  
MICROTIME INC. (m)—C-92  
MOVIOLA/J & R FILM CO. INC. (m)—C-93  
NEC AMERICA INC. (Broadcast Equipment Div.) (m)—C-94  
OTARI CORP. (m)—C-95  
QUANTEL INC. (m)—C-97

### 0770-6000

#### —audio-video

ADAMS-SMITH (d)—C-68  
AUDIO KINETICS LTD. (m)—C-72  
CIPHER DIGITAL INC. (m)—C-76  
ECCO INC. (m)—C-80  
LEXICON INC. (m)—C-89  
NEC AMERICA INC. (Broadcast Equipment Div.) (m)—C-94  
OTARI CORP. (m)—C-95

### 0770-6020

#### —digital video

ALPHA VIDEO & ELECTRONICS CO. (d)—C-69  
MICROTIME INC. (m)—C-92

NEC AMERICA INC. (Broadcast Equipment Div.) (m)—C-94  
QUANTEL INC. (m)—C-97

### 0770-6040

#### Tape & Accessories

AMPEX CORP. (m)—C-70  
AVSC INC. (d)—C-72  
BURLINGTON AUDIO TAPES INC. (d)—C-74  
CENTER VIDEO INDUSTRIAL CO. INC. (d)—C-76  
VICTOR DUNCAN INC. (d)—C-80  
FUJI PHOTO FILM USA INC. (m)—C-82  
G. C. ELECTRONICS CO. (m)—C-83  
**JVC CO. OF AMERICA (m)—C-87**  
LAKE SYSTEMS CORP. (d)—C-88  
MEMTEK PRODUCTS/MEMOREX AUDIO & VIDEO (m)—C-92  
**MIDWEST COMMUNICATIONS CORP.** (d)—C-92  
3M CO. (Magnetic Media Division) (m)—C-93  
MOVIOLA/J & R FILM CO. INC. (m)—C-93  
MPCS VIDEO INDUSTRIES INC. (d)—C-93  
QUALITY VIDEO SUPPLY CORP. (d)—C-97  
RMS ELECTRONICS INC./CATV DIVISION (m)—C-98  
ROSCOR CORPORATION (d)—C-98  
SONY COMMUNICATIONS PRODUCTS CO. (m)—C-100  
SONY MAGNETIC PRODUCTS CO. (m)—C-100  
STEINBERG ELECTRONICS INC. (d)—C-101  
STUDIO FILM & TAPE (LA) INC. (m & d)—C-101  
TABER MANUFACTURING & ENGINEERING CO. (d)—C-102  
TEK MEDIA PRODUCTS CO. (d)—C-102  
TELE-MEASUREMENTS INC. (d)—C-103  
THE VIDEO TAPE CO. (VRC) (d)—C-108

### 0770-6060

#### —carrying & shipping cases

CALZONE CASE CO. (m)—C-75  
LIPSNER-SMITH CO. (d)—C-89  
MAGNASYNC/MOVIOLA CORP. (m)—C-90  
3M CO. (Magnetic Media Division) (m)—C-93  
NALPAK VIDEO SALES INC. (m)—C-94  
NEUMADE PRODUCTS CORP. (m)—C-94  
QUALITY VIDEO SUPPLY CORP. (d)—C-97  
RMS ELECTRONICS INC./CATV DIVISION (m)—C-98  
SCHUESSLER CASE CO. INC. (m)—C-99  
STUDIO FILM & TAPE (LA) INC. (d)—C-101  
TECH MEDIA SUPPLY CO. (d)—C-102  
TEK MEDIA PRODUCTS CO. (d)—C-102  
TELEPAK SD (m & d)—C-103

### 0770-6080

#### —demagnetizers

AVSC INC. (m & d)—C-72  
CHRISTIE ELECTRIC CORP. (m)—C-76  
CMC TECHNOLOGY (m)—C-76  
GARNER INDUSTRIES (m)—C-82  
G. C. ELECTRONICS CO. (m)—C-83  
GENEVA GROUP OF COS. INC. (m)—C-83  
LIPSNER-SMITH CO. (m)—C-89  
MEMTEK PRODUCTS/MEMOREX AUDIO & VIDEO (d)—C-92  
TABER MANUFACTURING & ENGINEERING CO. (m & d)—C-102  
TECH MEDIA SUPPLY CO. (d)—C-102  
TEK MEDIA PRODUCTS CO. (d)—C-102

### 0770-6100

#### —evaluators

LIPSNER-SMITH CO. (m)—C-89  
TECH MEDIA SUPPLY CO. (m & d)—C-102  
TEK MEDIA PRODUCTS CO. (d)—C-102



TELEVISION EQUIPMENT ASSOC. INC.  
(m)—C-103

**0770-6120****—rewinders**

ADAPT COMMUNICATION SUPPLY CO. INC.  
(d)—C-68  
AUDICO INC. (m)—C-72  
COMMUNICATION MARKETING & CON-  
SULTING LTD. (m)—C-77  
G. C. ELECTRONICS CO. (m)—C-83  
LIPSNER-SMITH CO. (m)—C-89  
TECH MEDIA SUPPLY CO. (m & d)—C-102  
TEK MEDIA PRODUCTS CO. (d)—C-102  
TELEVISION EQUIPMENT ASSOC. INC.  
(m)—C-103

**0770-6140****—spindle height gauges**

G. C. ELECTRONICS CO. (m)—C-83

**0770-6160****—tape cleaners**

ADAPT COMMUNICATION SUPPLY CO. INC.  
(d)—C-68  
ASACA/SHIBASOKU CORP. OF AMERICA  
(m)—C-72  
AUDICO INC. (m)—C-72  
AUDIO-TECHNICA U. S. INC. (m)—C-72  
BURLINGTON AUDIO TAPES INC. (d)—C-74  
COMMUNICATION MARKETING & CON-  
SULTING LTD. (m)—C-77  
G. C. ELECTRONICS CO. (m)—C-83  
LIPSNER-SMITH CO. (m)—C-89  
MEMTEK PRODUCTS/MEMOREX AUDIO &  
VIDEO (m)—C-92  
SONY MAGNETIC PRODUCTS CO. (m)—C-100  
TECH MEDIA SUPPLY CO. (m)—C-102  
TEK MEDIA PRODUCTS CO. (d)—C-102  
TELEVISION EQUIPMENT ASSOC. INC.  
(m)—C-103

**0770-6180****—tape**

ADAPT COMMUNICATION SUPPLY CO. INC.  
(d)—C-68  
AMPEX CORP. (m)—C-70  
AUDICO INC. (d)—C-72  
BURLINGTON AUDIO TAPES INC. (d)—C-74  
FUJI PHOTO FILM USA INC. (m)—C-82  
LANDY ASSOCIATES INC. (d)—C-88  
MEMTEK PRODUCTS/MEMOREX AUDIO &  
VIDEO (m)—C-92  
3M CO. (Magnetic Media Division) (m)—C-93  
SONY COMMUNICATIONS PRODUCTS CO.  
(m)—C-100  
SONY MAGNETIC PRODUCTS CO. (m)—C-100  
STUDIO FILM & TAPE (LA) INC. (m &  
d)—C-101  
TECH MEDIA SUPPLY CO. (d)—C-102  
TEK MEDIA PRODUCTS CO. (d)—C-102  
THE VIDEO TAPE CO. (VRC) (d)—C-108

**0770-6200****—tape—cartridges**

BURLINGTON AUDIO TAPES INC. (d)—C-74  
3M CO. (Magnetic Media Division) (m)—C-93  
SONY COMMUNICATIONS PRODUCTS CO.  
(m)—C-100  
STUDIO FILM & TAPE (LA) INC. (m &  
d)—C-101  
TECH MEDIA SUPPLY CO. (d)—C-102

**0770-6220****—tape—cassettes**

ALLIED ELECTRONICS (a div. of Digitech Inc.)  
(d)—C-69  
AMPEX CORP. (m)—C-70  
BURLINGTON AUDIO TAPES INC. (m &  
d)—C-74  
CENTER VIDEO INDUSTRIAL CO. INC.  
(d)—C-76  
FUJI PHOTO FILM USA INC. (m)—C-82  
MEMTEK PRODUCTS/MEMOREX AUDIO &  
VIDEO (m)—C-92  
3M CO. (Magnetic Media Division) (m)—C-93  
SONY COMMUNICATIONS PRODUCTS CO.  
(m)—C-100  
SONY MAGNETIC PRODUCTS CO. (m)—C-100  
STUDIO FILM & TAPE (LA) INC. (m &  
d)—C-101  
TEK MEDIA PRODUCTS CO. (d)—C-102

**0770-6240****—tape—open reel**

AMPEX CORP. (m)—C-70  
BURLINGTON AUDIO TAPES INC. (m &  
d)—C-74  
FUJI PHOTO FILM USA INC. (m)—C-82  
3M CO. (Magnetic Media Division) (m)—C-93  
SONY COMMUNICATIONS PRODUCTS CO.  
(m)—C-100  
SONY MAGNETIC PRODUCTS CO. (m)—C-100  
STUDIO FILM & TAPE (LA) INC. (m &  
d)—C-101

**0770-6260****—tension gauges**

TENDEL CORP. (m & d & r)—C-104

**0770-6280****Telecine Equipment & Accessories**

A. F. ASSOCIATES INC. (d)—C-68  
BTS BROADCAST TELEVISION SYSTEMS INC.  
(m)—C-74  
CENTER VIDEO INDUSTRIAL CO. INC.  
(d)—C-76  
VICTOR DUNCAN INC. (d)—C-80  
GENERAL TELEVISION NETWORK (d &  
r)—C-83  
IKEGAMI ELECTRONICS (U.S.A.) INC.  
(d)—C-84  
KALART VICTOR CORP. (m)—C-87  
LAKE SYSTEMS CORP. (d)—C-88  
LANDY ASSOCIATES INC. (d)—C-88  
MARCONI COMMUNICATION SYSTEMS LTD.  
(m)—C-90  
MPCS VIDEO INDUSTRIES INC. (d)—C-93  
TELE-MEASUREMENTS INC. (d)—C-103  
VIDEOMEDIA (d)—C-108

**0770-6300****—16/35mm telecine projectors**

IKEGAMI ELECTRONICS (U.S.A.) INC.  
(m)—C-84  
VIDEOMEDIA (d)—C-108

**0770-6320****—35mm slide projectors**

EASTMAN KODAK CO. (m & d)—C-80  
THOMSON-CSF BROADCAST INC. (m)—C-104  
VIDEOMEDIA (d)—C-108

**0770-6340****—auto light control**

VIDEOMEDIA (d)—C-108

**0770-6360****—cameras**

CECO COMMUNICATIONS INC. (d)—C-75  
IKEGAMI ELECTRONICS (U.S.A.) INC.  
(m)—C-84  
LANDY ASSOCIATES INC. (d)—C-88  
PANASONIC INDUSTRIAL CO. (m)—C-95  
SHARP ELECTRONICS CORP., BROADCAST  
GROUP (m)—C-100  
STUDIO FILM & TAPE (LA) INC. (d)—C-101  
VIDEOMEDIA (d)—C-108

**0770-6380****—color correctors**

BROADCAST VIDEO SYSTEMS LTD. (d)—C-74  
TELEVISION EQUIPMENT ASSOC. INC.  
(m)—C-103  
THOMSON-CSF BROADCAST INC. (m)—C-104  
VIDEOMEDIA (d)—C-108

**0770-6400****—optical multiplexers**

IKEGAMI ELECTRONICS (U.S.A.) INC.  
(m)—C-84  
VIDEOMEDIA (d)—C-108

**0770-6420****—solid-state**

A. F. ASSOCIATES INC. (m)—C-68

**0770-6440****—sprocketed film transports**

STEADI-FILM CORP. (d)—C-101

**0770-6460****Teletext Systems**

THE CAMERA MART INC. (d)—C-75  
VICTOR DUNCAN INC. (d)—C-80  
HARRIS CORP. (Broadcast Division)  
(d)—C-84  
LAKE SYSTEMS CORP. (d)—C-88  
NORPAK CORP. (m)—C-94  
PANASONIC INDUSTRIAL CO. (m)—C-95  
QUALITY VIDEO SUPPLY CORP. (d)—C-97  
VIDEO DATA SYSTEMS (m)—C-108

**0770-6465****Test Charts, Slides (see Cameras & Accessories in this categories)****0770-6470****Test Equipment (see TEST & MEASUREMENT EQUIPMENT)****0770-6475****Time Code Generators, Vertical Interval (see Generators in this category)****0770-6476****Time Code/Synchronizing Systems (see Generators in this category)****0770-6480****Timers**

CHRONO-LOG CORP. (m)—C-76  
ESE (m)—C-81  
FOR-A CORPORATION OF AMERICA (m & d  
& r)—C-82  
LAKE SYSTEMS CORP. (d)—C-88  
LOGITEK (m)—C-89  
**MIDWEST COMMUNICATIONS CORP.**  
(d)—C-92  
MPCS VIDEO INDUSTRIES INC. (d)—C-93  
QUALITY VIDEO SUPPLY CORP. (d)—C-97  
TORPEY CONTROLS (m)—C-106  
VIDEO DATA SYSTEMS (m)—C-108

**0770-6500****—blinking interval**

VIDEO DATA SYSTEMS (m)—C-108

**0770-6520****—program**

ARTEL SERVICE CORP. (m & d & r)—C-72  
ESE (m)—C-81  
LOGITEK (m)—C-89  
TORPEY CONTROLS (m)—C-106

**0770-6540****—video tape**

AUDICO INC. (m)—C-72  
BURLINGTON AUDIO TAPES INC. (d)—C-74  
SHARCOBIM INTERNATIONAL CO. (d)—C-100  
TEMTRON ELECTRONICS (d)—C-103

**0770-6550****Tubes (see Cameras & Accessories in this category)****0770-6560****Tuner's, Video**

ADWAR VIDEO CORP. (d)—C-68  
ALFORD MANUFACTURING CO. (m)—C-69  
GENERAL TELEVISION NETWORK (d &  
r)—C-83  
LAKE SYSTEMS CORP. (d)—C-88  
MPCS VIDEO INDUSTRIES INC. (d)—C-93  
PANASONIC INDUSTRIAL CO. (m)—C-95  
ROSCOR CORPORATION (d & r)—C-98

**0770-6580****VTR's, VCR's**

ADWAR VIDEO CORP. (d)—C-68  
AMPEX CORP. (m)—C-70  
BCS (d & r)—C-73  
BTS BROADCAST TELEVISION SYSTEMS INC.  
(m)—C-74  
CENTER VIDEO INDUSTRIAL CO. INC. (d &  
r)—C-76  
DELCOM CORP. (d)—C-78  
VICTOR DUNCAN INC. (d)—C-80  
GENERAL TELEVISION NETWORK (d &  
r)—C-83  
HARRIS CORP. (Broadcast Division)  
(d)—C-84  
HITACHI DENSHI AMERICA LTD. (m)—C-84  
**JVC CO. OF AMERICA (m)—C-87**  
LAKE SYSTEMS CORP. (d)—C-88  
LANDY ASSOCIATES INC. (d)—C-88  
**LINES VIDEO SYSTEMS (d)—C-89**  
**MIDWEST COMMUNICATIONS CORP.**  
(d)—C-92  
MPCS VIDEO INDUSTRIES INC. (d & r)—C-93  
ODETICS INC. (Broadcast Division) (m &  
d)—C-95

## STUDIO EQUIPMENT & SUPPLIES—0700

PANASONIC BROADCAST SYSTEMS CO. (m)—C-95  
PANASONIC INDUSTRIAL CO. (m)—C-95  
T. R. PITTS CO. (d)—C-96  
QUALITY VIDEO SUPPLY CORP. (d)—C-97  
ROSCOR CORPORATION (d & r)—C-98  
SHARP ELECTRONICS CORP., BROADCAST GROUP (m)—C-100  
SONY COMMUNICATIONS PRODUCTS CO. (m)—C-100  
TELECOMMUNICATIONS PRODUCTS CORP. (d)—C-103  
VICON INDUSTRIES INC. (m)—C-107

### 0770-6600

#### —1/2 inch

ADWAR VIDEO CORP. (d)—C-68  
AMPEX CORP. (m)—C-70  
BCS (d & r)—C-73  
BURLINGTON AUDIO TAPES INC. (d)—C-74  
JVC CO. OF AMERICA (m)—C-87  
ODETICS INC. (Broadcast Division) (m & d)—C-95  
PANASONIC BROADCAST SYSTEMS CO. (m)—C-95  
PANASONIC INDUSTRIAL CO. (m)—C-95  
SHARP ELECTRONICS CORP., BROADCAST GROUP (m)—C-100  
SONY COMMUNICATIONS PRODUCTS CO. (m)—C-100  
VICON INDUSTRIES INC. (m)—C-107

### 0770-6620

#### —3/4 inch

ADWAR VIDEO CORP. (d)—C-68  
BCS (d & r)—C-73  
BURLINGTON AUDIO TAPES INC. (d)—C-74  
JVC CO. OF AMERICA (m)—C-87  
PANASONIC INDUSTRIAL CO. (m)—C-95  
SONY COMMUNICATIONS PRODUCTS CO. (m)—C-100

### 0770-6640

#### —1 inch

AMPEX CORP. (m)—C-70  
BCS (d & r)—C-73  
BURLINGTON AUDIO TAPES INC. (d)—C-74  
HITACHI DENSHI AMERICA LTD. (m)—C-84  
MARCONI COMMUNICATION SYSTEMS LTD. (m)—C-90  
MERLIN ENGINEERING WORKS (m)—C-92  
SONY COMMUNICATIONS PRODUCTS CO. (m)—C-100

### 0770-6660

#### —2 inch

A. F. ASSOCIATES INC. (m)—C-68  
BURLINGTON AUDIO TAPES INC. (d)—C-74

### 0770-6680

#### —parts & accessories

ADAPT COMMUNICATION SUPPLY CO. INC. (d)—C-68  
ATI (d)—C-72  
COLORMAX ELECTRONIC CORP. (d)—C-77  
FUJI PHOTO FILM USA INC. (m)—C-82  
G. C. ELECTRONICS CO. (m)—C-83  
HOLT LLOYD CORP./LPS CHEMICAL PRODUCTS (m)—C-84  
RMS ELECTRONICS INC./CATV DIVISION (m)—C-98

### C-216

### 0770-6700

#### —parts & accessories—cleaners

ADAPT COMMUNICATION SUPPLY CO. INC. (d)—C-68  
ASACA/SHIBASOKU CORP. OF AMERICA (m)—C-72  
COLORMAX ELECTRONIC CORP. (d)—C-77  
G. C. ELECTRONICS CO. (m)—C-83  
HOLT LLOYD CORP./LPS CHEMICAL PRODUCTS (m)—C-84  
MEMTEK PRODUCTS/MEMOREX AUDIO & VIDEO (m)—C-92  
RMS ELECTRONICS INC./CATV DIVISION (m)—C-98  
TEK MEDIA PRODUCTS CO. (d)—C-102  
TELEVISION EQUIPMENT ASSOC. INC. (m)—C-103

### 0770-6720

#### —parts & accessories—degaussers

ADAPT COMMUNICATION SUPPLY CO. INC. (d)—C-68  
CHRISTIE ELECTRIC CORP. (m)—C-76  
GARNER INDUSTRIES (m)—C-82  
G. C. ELECTRONICS CO. (m)—C-83  
GENEVA GROUP OF COS. INC. (m)—C-83  
TEK MEDIA PRODUCTS CO. (d)—C-102  
TELEVISION EQUIPMENT ASSOC. INC. (m)—C-103

### 0770-6740

#### —parts & accessories—erasers, bulk

ADAPT COMMUNICATION SUPPLY CO. INC. (d)—C-68  
CHRISTIE ELECTRIC CORP. (m)—C-76  
COLORMAX ELECTRONIC CORP. (d)—C-77  
GARNER INDUSTRIES (m)—C-82  
G. C. ELECTRONICS CO. (m)—C-83  
GENEVA GROUP OF COS. INC. (m)—C-83  
TEK MEDIA PRODUCTS CO. (d)—C-102

### 0770-6760

#### —parts & accessories—evaluators

ASACA/SHIBASOKU CORP. OF AMERICA (m)—C-72  
TELEVISION EQUIPMENT ASSOC. INC. (m)—C-103

### 0770-6800

#### —parts & accessories—alignment equipment

GENEVA GROUP OF COS. INC. (m)—C-83  
TENDEL CORP. (m & d & r)—C-104

### 0770-6860

#### —parts & accessories—tension gauges

TENDEL CORP. (m & d & r)—C-104

### 0770-6880

#### —parts & accessories—loaders

AUDICO INC. (m)—C-72

### 0770-6900

#### —parts & accessories—videotape

ADWAR VIDEO CORP. (d)—C-68  
AUDICO INC. (d)—C-72  
BURLINGTON AUDIO TAPES INC. (d)—C-74  
EASTMAN KODAK CO. (m & d)—C-80  
FUJI PHOTO FILM USA INC. (m)—C-82  
MEMTEK PRODUCTS/MEMOREX AUDIO & VIDEO (m & d)—C-92

3M CO. (Magnetic Media Division) (m)—C-93  
SONY COMMUNICATIONS PRODUCTS CO. (m)—C-100  
STUDIO FILM & TAPE (LA) INC. (d)—C-101  
THE VIDEO TAPE CO. (VRC) (d)—C-108

### 0770-6920

#### —parts & accessories—cassettes

ADWAR VIDEO CORP. (d)—C-68  
BURLINGTON AUDIO TAPES INC. (d)—C-74  
EASTMAN KODAK CO. (m & d)—C-80  
FUJI PHOTO FILM USA INC. (m)—C-82  
MEMTEK PRODUCTS/MEMOREX AUDIO & VIDEO (m & d)—C-92  
3M CO. (Magnetic Media Division) (m)—C-93  
SONY COMMUNICATIONS PRODUCTS CO. (m)—C-100  
STUDIO FILM & TAPE (LA) INC. (d)—C-101  
TEK MEDIA PRODUCTS CO. (d)—C-102

### 0770-6940

#### —pro VHS VCRs

ADWAR VIDEO CORP. (d)—C-68  
FREZZOLINI ELECTRONICS INC. (m & r & d)—C-82  
GENERAL TELEVISION NETWORK (d & r)—C-83  
LANDY ASSOCIATES INC. (d)—C-88  
LINES VIDEO SYSTEMS (d)—C-89  
MOVIOLA/J & R FILM CO. INC. (m)—C-93  
PANASONIC INDUSTRIAL CO. (m)—C-95  
ROSCOR CORPORATION (d)—C-98  
SHARP ELECTRONICS CORP., BROADCAST GROUP (m)—C-100  
TELE-MEASUREMENTS INC. (d)—C-103  
VIDEOMEDIA (d)—C-108

### 0770-6960

#### —pro beta VCRs

ADWAR VIDEO CORP. (d)—C-68  
BCS (d & r)—C-73  
GENERAL TELEVISION NETWORK (d & r)—C-83  
LINES VIDEO SYSTEMS (d)—C-89  
MOVIOLA/J & R FILM CO. INC. (m)—C-93  
SONY COMMUNICATIONS PRODUCTS CO. (m)—C-100  
THOMSON-CSF BROADCAST INC. (m)—C-104

### 0770-6980

#### —quad

A. F. ASSOCIATES INC. (m)—C-68  
MOVIOLA/J & R FILM CO. INC. (m)—C-93

### 0770-7000

#### —recorder/camera combos

ADWAR VIDEO CORP. (d)—C-68  
AMPEX CORP. (m)—C-70  
CENTER VIDEO INDUSTRIAL CO. INC. (d)—C-76  
GENERAL TELEVISION NETWORK (d & r)—C-83  
LANDY ASSOCIATES INC. (d)—C-88  
LINES VIDEO SYSTEMS (d)—C-89  
PANASONIC BROADCAST SYSTEMS CO. (m)—C-95  
PANASONIC INDUSTRIAL CO. (m)—C-95  
SHARP ELECTRONICS CORP., BROADCAST GROUP (m)—C-100  
SONY COMMUNICATIONS PRODUCTS CO. (m)—C-100  
TELE-MEASUREMENTS INC. (d)—C-103  
THOMSON-CSF BROADCAST INC. (m)—C-104

### 0770-7020

#### —U-type VCRs

ALPHA VIDEO & ELECTRONICS CO. (d)—C-69  
BURLINGTON AUDIO TAPES INC. (d)—C-74  
GENERAL TELEVISION NETWORK (d & r)—C-83  
LANDY ASSOCIATES INC. (d)—C-88  
LINES VIDEO SYSTEMS (d)—C-89  
PANASONIC INDUSTRIAL CO. (m)—C-95  
SONY COMMUNICATIONS PRODUCTS CO. (m)—C-100  
TELE-MEASUREMENTS INC. (d)—C-103

### 0770-7040

#### —video carts, cassette automation systems

BURLINGTON AUDIO TAPES INC. (d)—C-74  
CHANNELMATIC INC. (m)—C-76  
LANDY ASSOCIATES INC. (d)—C-88  
LINES VIDEO SYSTEMS (d)—C-89  
MERLIN ENGINEERING WORKS (m)—C-92  
PANASONIC BROADCAST SYSTEMS CO. (m)—C-95  
PANASONIC INDUSTRIAL CO. (m)—C-95  
PORTAC INC. (m)—C-96  
SONY COMMUNICATIONS PRODUCTS CO. (m)—C-100  
VIDEOMEDIA (m)—C-108

### 0770-7060

#### Video Controllers

THE CAMERA MART INC. (d)—C-75  
LAKE SYSTEMS CORP. (d)—C-88  
LINES VIDEO SYSTEMS (d)—C-89  
MEMTEK PRODUCTS/MEMOREX AUDIO & VIDEO (m & d)—C-92  
MPCS VIDEO INDUSTRIES INC. (d)—C-93  
PANASONIC INDUSTRIAL CO. (m)—C-95  
PORTAC INC. (m)—C-96  
TELE-MEASUREMENTS INC. (d)—C-103

### 0770-7080

#### Video Line Output Display

BTS BROADCAST TELEVISION SYSTEMS INC. (m)—C-74  
THE CAMERA MART INC. (d)—C-75  
LAKE SYSTEMS CORP. (d)—C-88  
MPCS VIDEO INDUSTRIES INC. (d)—C-93

### 0770-7240

#### Video Projectors

BCS (d & r)—C-73  
THE CAMERA MART INC. (d)—C-75  
CENTER VIDEO INDUSTRIAL CO. INC. (d)—C-76  
ELECTOR USA INC. (d)—C-80  
ELECTRO & OPTICAL SYSTEMS LTD. (d)—C-80  
ELECTROHOME LTD. (m)—C-81  
GENERAL TELEVISION NETWORK (d & r)—C-83  
INFORMATION DISPLAY SYSTEMS (m)—C-86  
MPCS VIDEO INDUSTRIES INC. (d & r)—C-93  
PANASONIC INDUSTRIAL CO. (m)—C-95  
ROSCOR CORPORATION (d & r)—C-98  
SHARP ELECTRONICS CORP., BROADCAST GROUP (m)—C-100  
SONY COMMUNICATIONS PRODUCTS CO. (m)—C-100  
VIDEOMEDIA (d)—C-108

### 0770-7260

#### Video Printer (Studio)

ADWAR VIDEO CORP. (d)—C-68  
THE CAMERA MART INC. (d)—C-75

IMAGING LASER DISC SYSTEMS INC.  
(m)—C-84  
LAKE SYSTEMS CORP. (d)—C-88  
MPCS VIDEO INDUSTRIES INC. (d)—C-93  
ROSCOR CORPORATION (d)—C-98

**0770-7380**  
—dropout compensators  
ASACA/SHIBASOKU CORP. OF AMERICA  
(m)—C-72  
ELECTRO & OPTICAL SYSTEMS LTD.  
(d)—C-80  
FORTEL INC. (m)—C-82

**0770-7280**  
**Video Signal Processing Equipment**

ADWAR VIDEO CORP. (d)—C-68  
BTS BROADCAST TELEVISION SYSTEMS INC.  
(m)—C-74  
**THE CAMERA MART INC. (d)—C-75**  
DELCOM CORP. (d)—C-78  
VICTOR DUNCAN INC. (d)—C-80  
DYNAIR ELECTRONICS INC. (m)—C-80  
FOR-A CORPORATION OF AMERICA (m & d  
& r)—C-82  
FORTEL INC. (m)—C-82  
THE GRASS VALLEY GROUP (m)—C-84  
HARRIS CORP. (Broadcast Division)  
(d)—C-84  
HARRIS FARINON (m & r)—C-84  
INTERNATIONAL NUCLEAR CORP. (m)—C-86  
KNOX VIDEO (m)—C-88  
LAKE SYSTEMS CORP. (d)—C-88  
**MIDWEST COMMUNICATIONS CORP.**  
(d)—C-92  
MPCS VIDEO INDUSTRIES INC. (d)—C-93  
ROSCOR CORPORATION (d)—C-98  
THOMSON-CSF BROADCAST INC. (m)—C-104  
VITAL INDUSTRIES INC. (m)—C-108

**0770-7300**  
—cable equalizers

ALLEN AVIONICS INC. (m)—C-69  
DYNAIR ELECTRONICS INC. (m)—C-80  
THE GRASS VALLEY GROUP (m)—C-84  
INTERNATIONAL NUCLEAR CORP. (m)—C-86  
OMICRON VIDEO (m)—C-95  
TELEMET (Div. of Geotel Inc.) (m)—C-103  
VITAL INDUSTRIES INC. (m)—C-108

**0770-7320**  
—comb filter decoders

A. F. ASSOCIATES INC. (d)—C-68  
ASACA/SHIBASOKU CORP. OF AMERICA  
(m)—C-72  
BROADCAST VIDEO SYSTEMS LTD. (d)—C-74  
ELECTRO & OPTICAL SYSTEMS LTD.  
(d)—C-80  
LENCO INC. (Electronics Div.) (m)—C-89  
MERLIN ENGINEERING WORKS (d)—C-92

**0770-7360**  
—decoders

ASACA/SHIBASOKU CORP. OF AMERICA  
(m)—C-72  
BROADCAST VIDEO SYSTEMS LTD. (m)—C-74  
FOR-A CORPORATION OF AMERICA (m & d  
& r)—C-82  
LENCO INC. (Electronics Div.) (m)—C-89  
MARCONI COMMUNICATION SYSTEMS LTD.  
(m)—C-90  
MERLIN ENGINEERING WORKS (d)—C-92

**0770-7400**  
—image repositioners  
ELECTRO & OPTICAL SYSTEMS LTD.  
(d)—C-80  
VITAL INDUSTRIES INC. (m)—C-108

**0770-7420**  
—NTSC encoders  
A. F. ASSOCIATES INC. (d)—C-68  
ADAMS-SMITH (m)—C-68  
ASACA/SHIBASOKU CORP. OF AMERICA  
(m)—C-72  
BROADCAST VIDEO SYSTEMS LTD. (d)—C-74  
CROSSPOINT LATCH CORP. (m)—C-78  
FOR-A CORPORATION OF AMERICA (m & d  
& r)—C-82  
GENERAL TELEVISION NETWORK (d &  
r)—C-83  
LENCO INC. (Electronics Div.) (m)—C-89  
MERLIN ENGINEERING WORKS (d)—C-92  
MPB TECHNOLOGIES INC. (m & d)—C-93  
PHILIPS TEST & MEASURING INSTRUMENTS  
(m)—C-96  
ROSCOR CORPORATION (d)—C-98  
TELE-MEASUREMENTS INC. (d)—C-103

**0770-7440**  
—syne generators  
ADAMS-SMITH (m)—C-68  
ADWAR VIDEO CORP. (d)—C-68  
ASACA/SHIBASOKU CORP. OF AMERICA  
(m)—C-72  
CENTER VIDEO INDUSTRIAL CO. INC.  
(d)—C-76  
ELECTRO & OPTICAL SYSTEMS LTD.  
(d)—C-80  
FOR-A CORPORATION OF AMERICA (m & d  
& r)—C-82  
GBC CLOSED CIRCUIT TV CORP. (m)—C-83  
GENERAL TELEVISION NETWORK (d &  
r)—C-83  
THE GRASS VALLEY GROUP (m)—C-84  
JAMES GRUNDER & ASSOCIATES INC.  
(d)—C-84  
LEITCH VIDEO OF AMERICA INC. (m)—C-89  
LENCO INC. (Electronics Div.) (m)—C-89  
**LINES VIDEO SYSTEMS** (d)—C-89  
OMICRON VIDEO (m)—C-95  
PANASONIC INDUSTRIAL CO. (m)—C-95  
PHILIPS TEST & MEASURING INSTRUMENTS  
(m)—C-96  
SIGMA ELECTRONICS INC. (m)—C-100  
TELE-MEASUREMENTS INC. (d)—C-103  
TELE-WIRE SUPPLY CORP. (d)—C-103  
VIDEO ACCESSORY CORP. (m)—C-107

**0770-7460**  
—syne generators—countdown  
ELECTRO & OPTICAL SYSTEMS LTD.  
(d)—C-80  
THE GRASS VALLEY GROUP (m)—C-84  
QSI SYSTEMS INC. (m)—C-97  
SIGMA ELECTRONICS INC. (m)—C-100

Television Digest Offers You —  
**SPECIAL REPORTS**  
For Special Coverage of Important Issues  
Call 202/872-9200 for more information

**0770-7480**  
—syne generators—black burst  
ELECTRO & OPTICAL SYSTEMS LTD.  
(d)—C-80  
GENERAL TELEVISION NETWORK (d &  
r)—C-83  
THE GRASS VALLEY GROUP (m)—C-84  
INTERNATIONAL NUCLEAR CORP. (m)—C-86  
LEITCH VIDEO OF AMERICA INC. (m)—C-89  
LENCO INC. (Electronics Div.) (m)—C-89  
PHILIPS TEST & MEASURING INSTRUMENTS  
(m)—C-96  
QSI SYSTEMS INC. (m)—C-97  
SIGMA ELECTRONICS INC. (m)—C-100  
VIDEO ACCESSORY CORP. (m)—C-107  
VIDEOTEK INC. (m)—C-108

**0770-7500**  
—syne generators—color bar  
COLORADO VIDEO INC. (m)—C-77  
ELECTRO & OPTICAL SYSTEMS LTD.  
(d)—C-80  
GENERAL TELEVISION NETWORK (d &  
r)—C-83  
THE GRASS VALLEY GROUP (m)—C-84  
LEITCH VIDEO OF AMERICA INC. (m)—C-89  
OMICRON VIDEO (m)—C-95  
PHILIPS TEST & MEASURING INSTRUMENTS  
(m)—C-96  
QSI SYSTEMS INC. (m)—C-97  
SIGMA ELECTRONICS INC. (m)—C-100  
VIDEO ACCESSORY CORP. (m)—C-107  
VIDEOTEK INC. (m)—C-108

**0770-7520**  
—syne generators—multiburst  
GENERAL TELEVISION NETWORK (d &  
r)—C-83  
LEITCH VIDEO OF AMERICA INC. (m)—C-89  
LENCO INC. (Electronics Div.) (m)—C-89  
PHILIPS TEST & MEASURING INSTRUMENTS  
(m)—C-96  
SIGMA ELECTRONICS INC. (m)—C-100

**0770-7540**  
—syne generators—safe title area  
ASACA/SHIBASOKU CORP. OF AMERICA  
(m)—C-72  
BROADCAST VIDEO SYSTEMS LTD. (m)—C-74  
GENERAL TELEVISION NETWORK (d &  
r)—C-83  
LEITCH VIDEO OF AMERICA INC. (m)—C-89  
LENCO INC. (Electronics Div.) (m)—C-89  
SIGMA ELECTRONICS INC. (m)—C-100

**0770-7560**  
—syne generators—source identification  
BROADCAST VIDEO SYSTEMS LTD. (m)—C-74  
GENERAL TELEVISION NETWORK (d &  
r)—C-83

LEITCH VIDEO OF AMERICA INC. (m)—C-89  
PHILIPS TEST & MEASURING INSTRUMENTS  
(m)—C-96  
QSI SYSTEMS INC. (m)—C-97  
SIGMA ELECTRONICS INC. (m)—C-100  
VIDEO ACCESSORY CORP. (m)—C-107

**0770-7580**  
—syne generators—staircase ramp  
LEITCH VIDEO OF AMERICA INC. (m)—C-89  
LENCO INC. (Electronics Div.) (m)—C-89  
PHILIPS TEST & MEASURING INSTRUMENTS  
(m)—C-96  
SIGMA ELECTRONICS INC. (m)—C-100

**0770-7600**  
—syne generators—sync  
CROSSPOINT LATCH CORP. (m)—C-78  
THE GRASS VALLEY GROUP (m)—C-84  
LEITCH VIDEO OF AMERICA INC. (m)—C-89  
LENCO INC. (Electronics Div.) (m)—C-89  
PANASONIC INDUSTRIAL CO. (m)—C-95  
PHILIPS TEST & MEASURING INSTRUMENTS  
(m)—C-96  
SIGMA ELECTRONICS INC. (m)—C-100  
VIDEO ACCESSORY CORP. (m)—C-107  
VIDEOTEK INC. (m)—C-108

**0770-7640**  
—video delay lines  
ALLEN AVIONICS INC. (m)—C-69  
BROADCAST VIDEO SYSTEMS LTD. (d)—C-74  
LEITCH VIDEO OF AMERICA INC. (m)—C-89  
TELEVISION EQUIPMENT ASSOC. INC.  
(m)—C-103

**0770-7660**  
—video filters  
ALLEN AVIONICS INC. (m)—C-69  
BROADCAST VIDEO SYSTEMS LTD. (d)—C-74  
TELEVISION EQUIPMENT ASSOC. INC.  
(m)—C-103

**0770-7680**  
**Video Business Automation Hardware**  
ADAMS-RUSSELL ELECTRONICS INC. (Arvis  
Div.) (m)—C-68  
LAKE SYSTEMS CORP. (d)—C-88  
VITAL INDUSTRIES INC. (m)—C-108

**0770-7700**  
**Videocassette-Based Automation Systems**  
A. F. ASSOCIATES INC. (m)—C-68  
ADAMS-RUSSELL ELECTRONICS INC. (Arvis  
Div.) (m)—C-68  
ALAMAR ELECTRONICS USA INC. (m)—C-68  
ARTEL SERVICE CORP. (m & d & r)—C-72

## STUDIO EQUIPMENT & SUPPLIES—0700

### THE CAMERA MART INC. (d)—C-75

CHANNELMATIC INC. (m)—C-76  
dB COMMUNICATIONS INC. (d)—C-78  
DEK INC. (d)—C-78  
VICTOR DUNCAN INC. (d)—C-80  
LAKE SYSTEMS CORP. (d)—C-88  
**LINES VIDEO SYSTEMS** (d)—C-89

### MIOWEST COMMUNICATIONS CORP.

(d)—C-92  
PANASONIC BROADCAST SYSTEMS CO.  
(m)—C-95  
PORTAC INC. (m)—C-96  
SONY COMMUNICATIONS PRODUCTS CO.  
(m)—C-100  
TELE-ENGINEERING CORP. (m)—C-103  
VIDEOMEDIA (m)—C-108

### 0770-7720

#### Weather Equipment

ALDEN ELECTRONICS INC. (m)—C-68  
dB COMMUNICATIONS INC. (d)—C-78  
VICTOR DUNCAN INC. (d)—C-80  
KAVOURAS INC. (m)—C-87  
LAKE SYSTEMS CORP. (d)—C-88  
TEXAS ELECTRONICS INC. (m)—C-104  
TORPEY CONTROLS (m)—C-106

### 0770-7740

#### —facsimile chart recorders

ALDEN ELECTRONICS INC. (m)—C-68  
VIDEOTEK INC. (m)—C-108

### 0770-7760

#### —facsimile chart recorders—marine radiofacsimile

ALDEN ELECTRONICS INC. (m)—C-68

### 0770-7780

#### —facsimile chart scanners

ALDEN ELECTRONICS INC. (m)—C-68

### 0770-7800

#### —facsimile chart scanners—analogue

ALDEN ELECTRONICS INC. (m)—C-68  
BURLINGTON AUDIO TAPES INC. (d)—C-74

### 0770-7820

#### —facsimile chart scanners—digital

ALDEN ELECTRONICS INC. (m)—C-68  
BURLINGTON AUDIO TAPES INC. (d)—C-74

### 0770-7840

#### —remote radar recorders

ALDEN ELECTRONICS INC. (m)—C-68  
KAVOURAS INC. (m)—C-87

### 0770-7860

#### —satellite receiving systems

ALDEN ELECTRONICS INC. (m)—C-68  
**ANDREW CORP.** (m)—C-70

### COMTECH ANTENNA DIV. (m)—C-77

IEC CO. (m & d & r)—C-84  
KAVOURAS INC. (m)—C-87  
TELE-WIRE SUPPLY CORP. (d)—C-103

### 0770-7880

#### —satellite colorizer systems

ALDEN ELECTRONICS INC. (m)—C-68  
KAVOURAS INC. (m)—C-87

### 0770-7900

#### Weather Graphic System

ADVANCED DESIGNS CORP. (m)—C-68  
ALDEN ELECTRONICS INC. (m)—C-68  
THE GRASS VALLEY GROUP (m)—C-84  
INTERAND CORP. (m)—C-86  
KAVOURAS INC. (m)—C-87  
LAKE SYSTEMS CORP. (d)—C-88  
**LINES VIDEO SYSTEMS** (d)—C-89  
THOMSON-CSF BROADCAST INC. (m)—C-104  
VIDEO DATA SYSTEMS (m)—C-108

### 0770-7920

#### Weather Instruments

dB COMMUNICATIONS INC. (d)—C-78  
DEK INC. (d)—C-78  
KAVOURAS INC. (m)—C-87  
LAKE SYSTEMS CORP. (d)—C-88  
T. R. PITTS CO. (d)—C-96

### TEXAS ELECTRONICS INC. (m)—C-104

TORPEY CONTROLS (m)—C-106

### 0770-7940

#### Weather Radar Systems

ADVANCED DESIGNS CORP. (m)—C-68  
ALDEN ELECTRONICS INC. (m)—C-68  
KAVOURAS INC. (m & d)—C-87  
LAKE SYSTEMS CORP. (d)—C-88  
TECHNOLOGY SERVICE CORP. (m)—C-102

### 0770-7960

#### Weather Receivers

ALDEN ELECTRONICS INC. (m)—C-68  
GORMAN-REDLICH MANUFACTURING CO.  
(m)—C-83  
KAVOURAS INC. (m)—C-87  
LAKE SYSTEMS CORP. (d)—C-88

### 0770-7980

#### Wire

ADAPT COMMUNICATION SUPPLY CO. INC.  
(d)—C-68  
ALLIED ELECTRONICS (a div. of Digitech Inc.)  
(d)—C-69  
BELDEN ELECTRONIC WIRE & CABLE  
(m)—C-73  
CANARE CABLE INC. (m & d)—C-75  
CHESTER CABLE (m)—C-76  
G. C. ELECTRONICS CO. (m)—C-83  
LAKE SYSTEMS CORP. (d)—C-88  
T. R. PITTS CO. (d)—C-96  
WIREWORKS CORP. (m)—C-109

# 0800—TEST & MEASUREMENT EQUIPMENT & SUPPLIES

## 0800-0020

### Acoustic Analyzers

AMBER ELECTRO DESIGN INC. (m)—C-69  
AUDIO PRECISION INC. (m)—C-72  
BRUEL & KJAER INSTRUMENTS INC. (m & d & r)—C-74  
dbx (m)—C-78  
GENRAD INC. (m)—C-83  
HEWLETT-PACKARD CO. (m)—C-84  
KAY ELEMETRICS CORP. (m)—C-87  
QUALITY VIDEO SUPPLY CORP. (d)—C-97

## 0800-0040

### Audio System Analyzers

AMBER ELECTRO DESIGN INC. (m)—C-69  
ASACA/SHIBASOKU CORP. OF AMERICA (m)—C-72  
AUDIO PRECISION INC. (m)—C-72  
BALD MOUNTAIN LAB (m)—C-73  
BRUEL & KJAER INSTRUMENTS INC. (m & d & r)—C-74  
COMWEST (d)—C-77  
CROWN INTERNATIONAL INC. (m)—C-78  
HEWLETT-PACKARD CO. (m)—C-84  
QUALITY VIDEO SUPPLY CORP. (d)—C-97  
RTS SYSTEMS INC. (m)—C-99  
SOUND TECHNOLOGY INC. (m)—C-101

## 0800-0060

### Attenuators

ADAPT COMMUNICATION SUPPLY CO. INC. (d)—C-68  
AIRTRON (div. of Litton Systems Inc.) (m)—C-68  
ALFORD MANUFACTURING CO. (m)—C-69  
ASACA/SHIBASOKU CORP. OF AMERICA (m)—C-72  
ATLAS/SOUNDOLIER (m)—C-72  
AUGAT LRC/VITEK (m)—C-72  
AVA ELECTRONICS CORP. (m)—C-72  
BIRD ELECTRONIC CORP. (m & d)—C-73  
CABLE TV SUPPLY CO. INC. (d)—C-74  
COMPREHENSIVE VIDEO SUPPLY CORP. (d)—C-77  
EM ELECTRONICS INC. (d)—C-81  
HEWLETT-PACKARD CO. (m)—C-84  
KAY ELEMETRICS CORP. (m)—C-87  
KDI ELECTRONICS (m)—C-87  
NARDA MICROWAVE CORP. (m)—C-94  
T. R. PITTS CO. (d)—C-96  
QUALITY VIDEO SUPPLY CORP. (d)—C-97  
RMS ELECTRONICS INC./CATV DIVISION (m)—C-98  
ROHDE & SCHWARZ POLARAD INC. (m)—C-98  
SATELLITE SIGNALS INC. (d)—C-99  
TELE-WIRE SUPPLY CORP. (d)—C-103  
TEXSCAN CORPORATION (m)—C-104  
VIEWSONICS INC. (m)—C-108  
WAVETEK RF PRODUCTS INC. (m)—C-108

## 0800-0080

### —audio

ASACA/SHIBASOKU CORP. OF AMERICA (m)—C-72  
ATLAS/SOUNDOLIER (m)—C-72  
BURLINGTON AUDIO TAPES INC. (d)—C-74

CECO COMMUNICATIONS INC. (d)—C-75  
KAY ELEMETRICS CORP. (m)—C-87

## 0800-0100

### —fixed

BIRD ELECTRONIC CORP. (m & d)—C-73  
EATON CORP. (m)—C-80  
GILBERT ENGINEERING CO. INC. (m)—C-83  
KAY ELEMETRICS CORP. (m)—C-87  
MICROLAB/FXR (m)—C-92  
RMS ELECTRONICS INC./CATV DIVISION (m)—C-98  
TEXSCAN CORPORATION (m)—C-104  
WIDE BAND ENGINEERING CO. (m)—C-108

## 0800-0120

### —impedance matching

ALFORD MANUFACTURING CO. (m)—C-69  
ATLAS/SOUNDOLIER (m)—C-72  
AVA ELECTRONICS CORP. (m)—C-72  
SWR INC. (m)—C-102  
TEXSCAN CORPORATION (m)—C-104  
VIEWSONICS INC. (m)—C-108  
WAVETEK RF PRODUCTS INC. (m)—C-108  
WIDE BAND ENGINEERING CO. (m)—C-108

## 0800-0140

### —microwave

AIRTRON (div. of Litton Systems Inc.) (m)—C-68  
BIRD ELECTRONIC CORP. (m & d)—C-73  
EATON CORP. (m)—C-80  
GILBERT ENGINEERING CO. INC. (m)—C-83  
HEWLETT-PACKARD CO. (m)—C-84  
KAY ELEMETRICS CORP. (m)—C-87  
MICROLAB/FXR (m)—C-92  
NARDA MICROWAVE CORP. (m)—C-94  
TEXSCAN CORPORATION (m)—C-104

## 0800-0150

### —radio frequency (RF)

AVA ELECTRONICS CORP. (m)—C-72  
BIRD ELECTRONIC CORP. (m & d)—C-73  
BRAD CABLE ELECTRONICS INC. (r)—C-73  
DELTA BENCO CASCADE LTD. (m)—C-78  
EATON CORP. (m)—C-80  
GILBERT ENGINEERING CO. INC. (m)—C-83  
HEWLETT-PACKARD CO. (m)—C-84  
KAY ELEMETRICS CORP. (m)—C-87  
NARDA MICROWAVE CORP. (m)—C-94  
RMT ENGINEERING INC. (d)—C-98  
TEXSCAN CORPORATION (m)—C-104  
VIEWSONICS INC. (m)—C-108  
WAVETEK RF PRODUCTS INC. (m)—C-108

## 0800-0180

### —video

BURLINGTON AUDIO TAPES INC. (d)—C-74

## 0800-0200

### Audio Test Equipment

ALLIED ELECTRONICS (a div. of Digitech Inc.) (d)—C-69

AMBER ELECTRO DESIGN INC. (m)—C-69  
AUDIO PRECISION INC. (m)—C-72  
BALD MOUNTAIN LAB (m)—C-73  
BRUEL & KJAER INSTRUMENTS INC. (m & d & r)—C-74  
COMPREHENSIVE VIDEO SUPPLY CORP. (d)—C-77  
COMWEST (d)—C-77  
HARRIS CORP. (Broadcast Division) (d)—C-84  
HEWLETT-PACKARD CO. (m)—C-84  
LANDY ASSOCIATES INC. (d)—C-88  
LEADER INSTRUMENTS CORP. (m)—C-89  
MIDWEST COMMUNICATIONS CORP. (d)—C-92  
PENN STATE CABLE COMMUNICATIONS (r)—C-95  
POTOMAC INSTRUMENTS INC. (m)—C-96  
QUALITY VIDEO SUPPLY CORP. (d)—C-97  
RADIO RESOURCES INC. (d)—C-97  
ROHDE & SCHWARZ POLARAD INC. (m)—C-98  
RTS SYSTEMS INC. (m)—C-99  
SENNHEISER ELECTRONIC CORP. (m)—C-99  
SOUND TECHNOLOGY INC. (m)—C-101

## 0800-0220

### —harmonic distortion meters

AMBER ELECTRO DESIGN INC. (m)—C-69  
ASACA/SHIBASOKU CORP. OF AMERICA (m)—C-72  
AUDIO PRECISION INC. (m)—C-72  
BRUEL & KJAER INSTRUMENTS INC. (m & d & r)—C-74  
HEWLETT-PACKARD CO. (m)—C-84  
LEADER INSTRUMENTS CORP. (m)—C-89  
POTOMAC INSTRUMENTS INC. (m)—C-96  
SOUND TECHNOLOGY INC. (m)—C-101

## 0800-0240

### —IM meters

AMBER ELECTRO DESIGN INC. (m)—C-69  
AUDIO PRECISION INC. (m)—C-72  
BRAD CABLE ELECTRONICS INC. (r)—C-73  
BRUEL & KJAER INSTRUMENTS INC. (m & d & r)—C-74  
POTOMAC INSTRUMENTS INC. (m)—C-96  
SOUND TECHNOLOGY INC. (m)—C-101  
TECHNI-TOOL INC. (d)—C-102

## 0800-0260

### —real time analyzers

BRUEL & KJAER INSTRUMENTS INC. (m & d & r)—C-74  
CROWN INTERNATIONAL INC. (m)—C-78  
dbx (m)—C-78  
GENRAD INC. (m)—C-83  
HEWLETT-PACKARD CO. (m)—C-84  
KAY ELEMETRICS CORP. (m)—C-87

## 0800-0280

### —sideband analyzers

BRUEL & KJAER INSTRUMENTS INC. (m & d & r)—C-74

## 0800-0300

### —signal generators

AUDIO PRECISION INC. (m)—C-72  
BALD MOUNTAIN LAB (m)—C-73  
BRAD CABLE ELECTRONICS INC. (r)—C-73  
BRUEL & KJAER INSTRUMENTS INC. (m & d & r)—C-74  
HEWLETT-PACKARD CO. (m)—C-84  
KAY ELEMETRICS CORP. (m)—C-87  
LEADER INSTRUMENTS CORP. (m)—C-89  
MARCONI INSTRUMENTS (div. Marconi Electronics Inc.) (m)—C-90  
POTOMAC INSTRUMENTS INC. (m)—C-96  
ROHDE & SCHWARZ POLARAD INC. (m)—C-98  
RTS SYSTEMS INC. (m)—C-99  
SOUND TECHNOLOGY INC. (m)—C-101  
TEXSCAN CORPORATION (m)—C-104

## 0800-0320

### —spectrum analyzers

AMBER ELECTRO DESIGN INC. (m)—C-69  
AUDIO PRECISION INC. (m)—C-72  
BRAD CABLE ELECTRONICS INC. (r)—C-73  
BRUEL & KJAER INSTRUMENTS INC. (m & d & r)—C-74  
CROWN INTERNATIONAL INC. (m)—C-78  
EM ELECTRONICS INC. (d)—C-81  
EVENTIDE INC. (m)—C-81  
GENRAD INC. (m)—C-83  
HEWLETT-PACKARD CO. (m)—C-84  
KAY ELEMETRICS CORP. (m)—C-87  
MARCONI INSTRUMENTS (div. Marconi Electronics Inc.) (m)—C-90  
ROHDE & SCHWARZ POLARAD INC. (m)—C-98  
SOUND TECHNOLOGY INC. (m)—C-101  
TEXSCAN CORPORATION (m)—C-104

## 0800-0340

### —wow & flutter meters

ASACA/SHIBASOKU CORP. OF AMERICA (m)—C-72  
AUDIC PRECISION INC. (m)—C-72  
BRUEL & KJAER INSTRUMENTS INC. (m & d & r)—C-74  
HEWLETT-PACKARD CO. (m)—C-84  
LEADER INSTRUMENTS CORP. (m)—C-89  
POTOMAC INSTRUMENTS INC. (m)—C-96  
SOUND TECHNOLOGY INC. (m)—C-101

## 0800-0360

### Burst Phase Meter

BRUEL & KJAER INSTRUMENTS INC. (m & d & r)—C-74  
LEITCH VIDEO OF AMERICA INC. (m)—C-89  
LENCO INC. (Electronics Div.) (m)—C-89  
QUALITY VIDEO SUPPLY CORP. (d)—C-97  
SOUND TECHNOLOGY INC. (m)—C-101

## 0800-0380

### Cable Test Equipment

ADAPT COMMUNICATION SUPPLY CO. INC. (d)—C-68  
ALFORD MANUFACTURING CO. (m)—C-69  
ANTENNA TECHNOLOGY CORP. (m)—C-71

## TEST & MEASUREMENT EQUIPMENT & SUPPLIES—0800

BIW CABLE SYSTEMS INC. (m)—C-73  
BRAD CABLE ELECTRONICS INC. (m & d & r)—C-73  
CABLE SERVICES CO. INC. (d)—C-74  
CABLE TV SUPPLY CO. INC. (d)—C-74  
CATV SERVICES INC. (d & r)—C-75  
COMPREHENSIVE VIDEO SUPPLY CORP. (d)—C-77  
COMSONICS INC. (r)—C-77  
C.W.Y. ELECTRONICS (d)—C-78  
dB COMMUNICATIONS INC. (d)—C-78  
DEK INC. (d)—C-78  
EM ELECTRONICS INC. (d)—C-81  
KES INC. (d)—C-87  
LEMCO TOOL CORP. (m)—C-89  
MEGA HERTZ SALES (d)—C-92  
MIDWEST CORP. (d)—C-92  
PENN STATE CABLE COMMUNICATIONS (r)—C-95  
T. R. PITTS CO. (d)—C-96  
QUALITY VIDEO SUPPLY CORP. (d)—C-97  
SATELLITE SIGNALS INC. (d)—C-99  
TEKTRONIX INC. (m)—C-102  
TELE-WIRE SUPPLY CORP. (d)—C-103  
VIEWSONICS INC. (m)—C-108  
WAVETEK RF PRODUCTS INC. (m)—C-108  
LEADER INSTRUMENTS CORP. (m)—C-89

### 0800-0400

#### —automatic sweep systems

AVANTEK INC. (Telecommunications Div.) (m & r)—C-72  
BRAD CABLE ELECTRONICS INC. (m & d & r)—C-73  
dB COMMUNICATIONS INC. (d)—C-78  
DEK INC. (d)—C-78  
HEWLETT-PACKARD CO. (m)—C-84  
MARCONI INSTRUMENTS (div. Marconi Electronics Inc.) (m)—C-90  
TEXSCAN CORPORATION (m)—C-104  
WAVETEK RF PRODUCTS INC. (m)—C-108

### 0800-0420

#### —cable analyzers

BIW CABLE SYSTEMS INC. (m)—C-73  
dB COMMUNICATIONS INC. (d)—C-78  
DEK INC. (d)—C-78  
TEXSCAN CORPORATION (m)—C-104  
VIEWSONICS INC. (m)—C-108  
WAVETEK RF PRODUCTS INC. (m)—C-108

### 0800-0440

#### —calibrators

HEWLETT-PACKARD CO. (m)—C-84  
SADELCO INC. (m)—C-99  
TECHNI-TOOL INC. (d)—C-102  
WAVETEK RF PRODUCTS INC. (m)—C-108

### 0800-0460

#### —digital radar test sets

BIDDLE INSTRUMENTS (m)—C-73  
HEWLETT-PACKARD CO. (m)—C-84  
TONER CABLE EQUIPMENT INC. (d)—C-106

### 0800-0480

#### —field intensity meters

AVANTEK INC. (Telecommunications Div.) (m & r)—C-72  
BIRD ELECTRONIC CORP. (m & d)—C-73  
BRAD CABLE ELECTRONICS INC. (r)—C-73  
dB COMMUNICATIONS INC. (d)—C-78  
DEK INC. (d)—C-78  
NARDA MICROWAVE CORP. (m)—C-94  
POTOMAC INSTRUMENTS INC. (m)—C-96  
QUALITY RF SERVICES INC. (d)—C-97  
SADELCO INC. (m)—C-99

TEXSCAN CORPORATION (m)—C-104  
TONER CABLE EQUIPMENT INC. (d)—C-106  
WAVETEK RF PRODUCTS INC. (m)—C-108

### 0800-0500

#### —ground resistance testers

BIDDLE INSTRUMENTS (m)—C-73  
TONER CABLE EQUIPMENT INC. (d)—C-106  
VIEWSONICS INC. (m)—C-108

### 0800-0520

#### —insulation testers

BIDDLE INSTRUMENTS (m)—C-73  
SIMPSON ELECTRIC CO. (m)—C-100  
TONER CABLE EQUIPMENT INC. (d)—C-106  
VIEWSONICS INC. (m)—C-108

### 0800-0540

#### —return link transmitters

HALLIKAINEN & FRIENDS INC. (d)—C-84

### 0800-0560

#### —RF leakage detection equipment

AUGAT LRC/VITEK (m)—C-72  
BRAD CABLE ELECTRONICS INC. (m & d & r)—C-73  
JERRY CONN ASSOCIATES INC. (d)—C-77  
dB COMMUNICATIONS INC. (m)—C-78  
DEK INC. (m)—C-78  
HEWLETT-PACKARD CO. (m)—C-84  
HOLADAY INDUSTRIES INC. (m)—C-84  
NARDA MICROWAVE CORP. (m)—C-94  
SPECTRUM MEGA HERTZ (d)—C-101  
TEXSCAN CORPORATION (m)—C-104  
VIEWSONICS INC. (m)—C-108

### 0800-0580

#### —signal level meters

BRAD CABLE ELECTRONICS INC. (r)—C-73  
JERRY CONN ASSOCIATES INC. (d)—C-77  
dB COMMUNICATIONS INC. (m)—C-78  
DEK INC. (m)—C-78  
HEWLETT-PACKARD CO. (m)—C-84  
LEADER INSTRUMENTS CORP. (m)—C-89  
SADELCO INC. (m)—C-99  
TEXSCAN CORPORATION (m)—C-104  
VIEWSONICS INC. (m)—C-108

### 0800-0600

#### —spectrum analyzers

HEWLETT-PACKARD CO. (m)—C-84

### 0800-0620

#### Calibration Equipment (see also Cable Test Equipment)

BRAD CABLE ELECTRONICS INC. (m & d & r)—C-73  
COMSONICS INC. (r)—C-77  
JERRY CONN ASSOCIATES INC. (d)—C-77  
HARRIS CORP. (Broadcast Division) (d)—C-84  
HEWLETT-PACKARD CO. (m)—C-84  
LEADER INSTRUMENTS CORP. (m)—C-89  
MARCONI INSTRUMENTS (div. Marconi Electronics Inc.) (m)—C-90  
NARDA MICROWAVE CORP. (m)—C-94  
PORTA-PATTERN INC. (m)—C-96  
QUALITY VIDEO SUPPLY CORP. (d)—C-97  
SOUND TECHNOLOGY INC. (m)—C-101  
TRACOR INC. (Industrial Instruments Div.) (m)—C-106

### 0800-0640

#### Clocks, Timing

ESE (m)—C-81  
KINEMATRICS/TRUETIME (m)—C-87  
LANDY ASSOCIATES INC. (d)—C-88  
LEITCH VIDEO OF AMERICA INC. (m)—C-89  
QUALITY VIDEO SUPPLY CORP. (d)—C-97  
RADIO RESOURCES INC. (d)—C-97  
TORPEY CONTROLS (m)—C-106

### 0800-0660

#### —digital

EEV INC. (m)—C-80  
ESE (m)—C-81  
KINEMATRICS/TRUETIME (m)—C-87  
LEITCH VIDEO OF AMERICA INC. (m)—C-89  
TORPEY CONTROLS (m)—C-106

### 0800-0680

#### —master, slave clocks

ESE (m)—C-81  
KINEMATRICS/TRUETIME (m)—C-87  
LEITCH VIDEO OF AMERICA INC. (m)—C-89  
TORPEY CONTROLS (m)—C-106

### 0800-0700

#### —time distribution

ESE (m)—C-81  
KINEMATRICS/TRUETIME (m)—C-87  
LEITCH VIDEO OF AMERICA INC. (m)—C-89  
TORPEY CONTROLS (m)—C-106

### 0800-0720

#### —timers

ESE (m)—C-81  
LOGITEK (m)—C-89  
TELEVISION EQUIPMENT ASSOC. INC. (m)—C-103  
TORPEY CONTROLS (m)—C-106

### 0800-0740

#### Color Analyzers

ASACA/SHIBASOKU CORP. OF AMERICA (m)—C-72  
PHILIPS TEST & MEASURING INSTRUMENTS (m)—C-96  
QUALITY VIDEO SUPPLY CORP. (d)—C-97

### 0800-0760

#### Connectors

ADAPT COMMUNICATION SUPPLY CO. INC. (d)—C-68  
AUGAT LRC/VITEK (m)—C-72  
AVA ELECTRONICS CORP. (m)—C-72  
BIW CABLE SYSTEMS INC. (m)—C-73  
CABLE TV SUPPLY CO. INC. (d)—C-74  
CAM-LOK INC. (m)—C-75  
COLORMAX ELECTRONIC CORP. (d)—C-77  
COMPREHENSIVE VIDEO SUPPLY CORP. (d)—C-77  
DECIBEL PRODUCTS INC. (m)—C-78  
G. C. ELECTRONICS CO. (m)—C-83  
GILBERT ENGINEERING CO. INC. (m)—C-83  
HEWLETT-PACKARD CO. (m)—C-84  
KES INC. (d)—C-87  
KLEIN TOOLS INC. (m)—C-88  
MEGA HERTZ SALES (d)—C-92  
MICRO-SAT S/E INC. (d)—C-92  
T. R. PITTS CO. (d)—C-96  
QUALITY VIDEO SUPPLY CORP. (d)—C-97  
TRIMM INC. (m)—C-106  
TROMPETER ELECTRONICS INC. (m)—C-106  
VIEWSONICS INC. (m)—C-108

### 0800-0780

#### Converter Test Equipment

BRAD CABLE ELECTRONICS INC. (m & d & r)—C-73  
INTRASTELLER ELECTRONICS (d & r)—C-86  
METRON ELECTRONICS (d)—C-103  
VIEWSONICS INC. (m)—C-108  
WAVETEK RF PRODUCTS INC. (m)—C-108

### 0800-0800

#### dB Meters

AMBER ELECTRO DESIGN INC. (m)—C-69  
AUDIO PRECISION INC. (m)—C-72  
BALD MOUNTAIN LAB (m)—C-73  
BRAD CABLE ELECTRONICS INC. (r)—C-73  
BRUEL & KJAER INSTRUMENTS INC. (m & d & r)—C-74  
COMPREHENSIVE VIDEO SUPPLY CORP. (d)—C-77  
dB COMMUNICATIONS INC. (m)—C-78  
DEK INC. (m)—C-78  
DORROUGH ELECTRONICS (m)—C-79  
EM ELECTRONICS INC. (d)—C-81  
HEWLETT-PACKARD CO. (m)—C-84  
LEADER INSTRUMENTS CORP. (m)—C-89  
T. R. PITTS CO. (d)—C-96  
QUALITY VIDEO SUPPLY CORP. (d)—C-97  
SATELLITE SIGNALS INC. (d)—C-99  
SIMPSON ELECTRIC CO. (m)—C-100  
VIEWSONICS INC. (m)—C-108

### 0800-0820

#### Delay Measuring Sets

ASACA/SHIBASOKU CORP. OF AMERICA (m)—C-72  
BRAD CABLE ELECTRONICS INC. (r)—C-73  
TELEMET (Div. of Geotel Inc.) (m)—C-103  
TELEVISION EQUIPMENT ASSOC. INC. (m)—C-103  
VIDEO ASSOCIATES LABS INC. (m)—C-107

### 0800-0840

#### Delayed Sweep Scopes

BRAD CABLE ELECTRONICS INC. (r)—C-73  
HEWLETT-PACKARD CO. (m)—C-84  
LEADER INSTRUMENTS CORP. (m)—C-89  
QUALITY VIDEO SUPPLY CORP. (d)—C-97  
VIDEO ASSOCIATES LABS INC. (m)—C-107

### 0800-0860

#### Demod Testers

HEWLETT-PACKARD CO. (m)—C-84  
PHILIPS TEST & MEASURING INSTRUMENTS (m)—C-96  
T. R. PITTS CO. (d)—C-96  
TELEMET (Div. of Geotel Inc.) (m)—C-103

### 0800-0880

#### Detectors

HEWLETT-PACKARD CO. (m)—C-84  
LEADER INSTRUMENTS CORP. (m)—C-89  
METROTECH CORP. (m)—C-92  
NARDA MICROWAVE CORP. (m)—C-94  
T. R. PITTS CO. (d)—C-96  
SHIVELY LABORATORIES INC. (m)—C-100  
SIMPSON ELECTRIC CO. (m)—C-100  
TEXSCAN CORPORATION (m)—C-104  
WAVETEK RF PRODUCTS INC. (m)—C-108  
WIDE BAND ENGINEERING CO. (m)—C-108

### 0800-0900

#### —microwave

AIRTRON (div. of Litton Systems Inc.) (m)—C-68

HEWLETT-PACKARD CO. (m)—C-84  
 MICRO-NOW INSTRUMENT CO. INC. (m)—C-92  
 MICROLAB/FXR (m)—C-92  
 NARDA MICROWAVE CORP. (m)—C-94  
 SIMPSON ELECTRIC CO. (m)—C-100  
 VIDEO ASSOCIATES LABS INC. (m)—C-107

**0800-1040**  
 —am/fm  
 FM SYSTEMS INC. (m & d)—C-82  
 POTOMAC INSTRUMENTS INC. (m)—C-96  
 TEMTRON ELECTRONICS (d)—C-103

VIDEO ASSOCIATES LABS INC. (m)—C-107  
 WAVETEK RF PRODUCTS INC. (m)—C-108

ASACA/SHIBASOKU CORP. OF AMERICA (m)—C-72  
 LANDY ASSOCIATES INC. (d)—C-88  
 LEADER INSTRUMENTS CORP. (m)—C-89  
 LEITCH VIDEO OF AMERICA INC. (m)—C-89  
 LENCO INC. (Electronics Div.) (m)—C-89  
 MAGNI SYSTEMS INC. (m)—C-90  
 PHILIPS TEST & MEASURING INSTRUMENTS (m)—C-96  
 SCIENTIFIC-ATLANTA INC. (m)—C-99  
 TEKTRONIX INC. (m)—C-102  
 TEMTRON ELECTRONICS (d)—C-103  
 THOMSON-CSF BROADCAST INC. (m)—C-104  
 TONER CABLE EQUIPMENT INC. (d)—C-106  
 VIDEO ACCESSORY CORP. (m)—C-107

**0800-0940**

—RF detectors

COMSONICS INC. (m & d & r)—C-77  
 HEWLETT-PACKARD CO. (m)—C-84  
 LEADER INSTRUMENTS CORP. (m)—C-89  
 SHIVELY LABORATORIES INC. (m)—C-100  
 TEXSCAN CORPORATION (m)—C-104  
 VIEWSONICS INC. (m)—C-108  
 WAVETEK RF PRODUCTS INC. (m)—C-108  
 WIDE BAND ENGINEERING CO. (m)—C-108

**0800-1060**

—TV

BLONDER-TONGUE LABORATORIES INC. (m)—C-73  
 LEADER INSTRUMENTS CORP. (m)—C-89  
 PHILIPS TEST & MEASURING INSTRUMENTS (m)—C-96  
 POTOMAC INSTRUMENTS INC. (m)—C-96  
 TEMTRON ELECTRONICS (d)—C-103  
 TEXSCAN CORPORATION (m)—C-104  
 TONER CABLE EQUIPMENT INC. (d)—C-106  
 WAVETEK RF PRODUCTS INC. (m)—C-108

**0800-1120**

—audio sine

ALLIED ELECTRONICS (a div. of Digitech Inc.) (d)—C-69  
 AMBER ELECTRO DESIGN INC. (m)—C-69  
 AUDIO PRECISION INC. (m)—C-72  
 BALD MOUNTAIN LAB (m)—C-73  
 BRUEL & KJAER INSTRUMENTS INC. (m & d & r)—C-74  
 GENRAD INC. (m)—C-83  
 HEWLETT-PACKARD CO. (m)—C-84  
 LEADER INSTRUMENTS CORP. (m)—C-89  
 SOUND TECHNOLOGY INC. (m)—C-101  
 VIDEO ACCESSORY CORP. (m)—C-107

**0800-1260**

—pulse

ALLIED ELECTRONICS (a div. of Digitech Inc.) (d)—C-69  
 ASACA/SHIBASOKU CORP. OF AMERICA (m)—C-72  
 BRAD CABLE ELECTRONICS INC. (r)—C-73  
 HEWLETT-PACKARD CO. (m)—C-84  
 KAY ELEMETRICS CORP. (m)—C-87  
 LEITCH VIDEO OF AMERICA INC. (m)—C-89  
 LENCO INC. (Electronics Div.) (m)—C-89  
 MICRO-SAT S/E INC. (d)—C-92  
 PHILIPS TEST & MEASURING INSTRUMENTS (m)—C-96  
 SOUND TECHNOLOGY INC. (m)—C-101  
 TEKTRONIX INC. (m)—C-102

**0800-0980**

Differential Phase/Gain Sets

ASACA/SHIBASOKU CORP. OF AMERICA (m)—C-72  
 HARRIS CORP. (Broadcast Division) (d)—C-84  
 HEWLETT-PACKARD CO. (m)—C-84  
 TELEMET (Div. of Geotel Inc.) (m)—C-103  
 TELEVISION EQUIPMENT ASSOC. INC. (m)—C-103

**0800-1080**

Frequency Counters

ALLIED ELECTRONICS (a div. of Digitech Inc.) (d)—C-69  
 AUDIO PRECISION INC. (m)—C-72  
 BRAD CABLE ELECTRONICS INC. (r)—C-73  
 CABLE SERVICES CO. INC. (d)—C-74  
 COMPREHENSIVE VIDEO SUPPLY CORP. (d)—C-77  
 COMSONICS INC. (r)—C-77  
 HEWLETT-PACKARD CO. (m)—C-84  
 LANDY ASSOCIATES INC. (d)—C-88  
 LEADER INSTRUMENTS CORP. (m)—C-89  
 MARCONI INSTRUMENTS (div. Marconi Electronics Inc.) (m)—C-90  
 QUALITY VIDEO SUPPLY CORP. (d)—C-97  
 SATELLITE SIGNALS INC. (d)—C-99  
 SIMPSON ELECTRIC CO. (m)—C-100  
 SPECTRUM MEGA HERTZ (d)—C-101  
 TEKTRONIX INC. (m)—C-102  
 TEXSCAN CORPORATION (m)—C-104  
 TONER CABLE EQUIPMENT INC. (d)—C-106  
 WAVETEK RF PRODUCTS INC. (m)—C-108

**0800-1140**

—audio sweep

AMBER ELECTRO DESIGN INC. (m)—C-69  
 AUDIO PRECISION INC. (m)—C-72  
 BALD MOUNTAIN LAB (m)—C-73  
 HEWLETT-PACKARD CO. (m)—C-84  
 LEADER INSTRUMENTS CORP. (m)—C-89  
 SOUND TECHNOLOGY INC. (m)—C-101

**0800-1160**

—cross pulse

ASACA/SHIBASOKU CORP. OF AMERICA (m)—C-72  
 LEADER INSTRUMENTS CORP. (m)—C-89  
 VIDEO ACCESSORY CORP. (m)—C-107

**0800-1280**

—RF signal

ALLIED ELECTRONICS (a div. of Digitech Inc.) (d)—C-69  
 ASACA/SHIBASOKU CORP. OF AMERICA (m)—C-72  
 DELTA ELECTRONICS INC. (m)—C-78  
 EATON CORP. (m)—C-80  
 HEWLETT-PACKARD CO. (m)—C-84  
 KAHN COMMUNICATIONS INC. (m)—C-87  
 LEADER INSTRUMENTS CORP. (m)—C-89  
 MARCONI INSTRUMENTS (div. Marconi Electronics Inc.) (m)—C-90  
 MICRO-SAT S/E INC. (d)—C-92  
 PHILIPS TEST & MEASURING INSTRUMENTS (m)—C-96  
 TEKTRONIX INC. (m)—C-102  
 TEMTRON ELECTRONICS (d)—C-103  
 TEXSCAN CORPORATION (m)—C-104  
 WAVETEK RF PRODUCTS INC. (m)—C-108

**0800-1000**

Digital Video Analyzers

BRAD CABLE ELECTRONICS INC. (r)—C-73  
 ODETICS INC. (Broadcast Division) (m)—C-95  
 THOMSON-CSF BROADCAST INC. (m)—C-104

**0800-1100**

Generators

ALLIED ELECTRONICS (a div. of Digitech Inc.) (d)—C-69  
 AMBER ELECTRO DESIGN INC. (m)—C-69  
 AUDIO PRECISION INC. (m)—C-72  
 BRUEL & KJAER INSTRUMENTS INC. (m & d & r)—C-74  
 CABLE SERVICES CO. INC. (d)—C-74  
 COMPREHENSIVE VIDEO SUPPLY CORP. (d)—C-77  
 HARRIS CORP. (Broadcast Division) (d)—C-84  
 HEWLETT-PACKARD CO. (m)—C-84  
 HOLZBERG INC. (d)—C-84  
 LANDY ASSOCIATES INC. (d)—C-88  
 LEADER INSTRUMENTS CORP. (m)—C-89  
 MICRO-SAT S/E INC. (d)—C-92  
**MIDWEST COMMUNICATIONS CORP.** (d)—C-92  
 PENN STATE CABLE COMMUNICATIONS (r)—C-95  
 T. R. PITTS CO. (d)—C-96  
 POTOMAC INSTRUMENTS INC. (m)—C-96  
 QUALITY VIDEO SUPPLY CORP. (d)—C-97  
 ROHDE & SCHWARZ POLARAD INC. (m)—C-98  
 RTS SYSTEMS INC. (m)—C-99  
 SATELLITE SIGNALS INC. (d)—C-99  
 SCIENTIFIC-ATLANTA INC. (m)—C-99  
 SIMPSON ELECTRIC CO. (m)—C-100  
 SOUND TECHNOLOGY INC. (m)—C-101  
 STEINBERG ELECTRONICS INC. (d)—C-101  
 TELE-WIRE SUPPLY CORP. (d)—C-103  
 TEXSCAN CORPORATION (m)—C-104  
 VIDEO ACCESSORY CORP. (m)—C-107

**0800-1180**

—dot/bar

ASACA/SHIBASOKU CORP. OF AMERICA (m)—C-72  
 LEADER INSTRUMENTS CORP. (m)—C-89  
 LEITCH VIDEO OF AMERICA INC. (m)—C-89  
 LENCO INC. (Electronics Div.) (m)—C-89  
 PHILIPS TEST & MEASURING INSTRUMENTS (m)—C-96  
 SIMPSON ELECTRIC CO. (m)—C-100  
 TELEMET (Div. of Geotel Inc.) (m)—C-103

**0800-1200**

—function

ALLIED ELECTRONICS (a div. of Digitech Inc.) (d)—C-69  
 HEWLETT-PACKARD CO. (m)—C-84  
 KAY ELEMETRICS CORP. (m)—C-87  
 LEADER INSTRUMENTS CORP. (m)—C-89  
 ROHDE & SCHWARZ POLARAD INC. (m)—C-98  
 RTS SYSTEMS INC. (m)—C-99  
 SIMPSON ELECTRIC CO. (m)—C-100  
 SOUND TECHNOLOGY INC. (m)—C-101  
 TEKTRONIX INC. (m)—C-102  
 WAVETEK RF PRODUCTS INC. (m)—C-108

**0800-1300**

—square wave

ASACA/SHIBASOKU CORP. OF AMERICA (m)—C-72  
 AUDIO PRECISION INC. (m)—C-72  
 HEWLETT-PACKARD CO. (m)—C-84  
 LEADER INSTRUMENTS CORP. (m)—C-89  
 LEITCH VIDEO OF AMERICA INC. (m)—C-89  
 PHILIPS TEST & MEASURING INSTRUMENTS (m)—C-96  
 SOUND TECHNOLOGY INC. (m)—C-101  
 TEKTRONIX INC. (m)—C-102

**0800-1220**

—marker

ALLIED ELECTRONICS (a div. of Digitech Inc.) (d)—C-69  
 LEADER INSTRUMENTS CORP. (m)—C-89  
 PHILIPS TEST & MEASURING INSTRUMENTS (m)—C-96

**0800-1320**

—staircase

ASACA/SHIBASOKU CORP. OF AMERICA (m)—C-72  
 LEADER INSTRUMENTS CORP. (m)—C-89  
 LEITCH VIDEO OF AMERICA INC. (m)—C-89  
 LENCO INC. (Electronics Div.) (m)—C-89  
 PHILIPS TEST & MEASURING INSTRUMENTS (m)—C-96  
 TEKTRONIX INC. (m)—C-102  
 TELEMET (Div. of Geotel Inc.) (m)—C-103

# TEST & MEASUREMENT EQUIPMENT & SUPPLIES—0800

## 0800-1340

### —stereo

ASACA/SHIBASOKU CORP. OF AMERICA (m)—C-72  
AUDIO PRECISION INC. (m)—C-72  
LEADER INSTRUMENTS CORP. (m)—C-89  
RTS SYSTEMS INC. (m)—C-99  
SOUND TECHNOLOGY INC. (m)—C-101  
T.F.T. INC. (m)—C-104

## 0800-1360

### —video sweep

ASACA/SHIBASOKU CORP. OF AMERICA (m)—C-72  
LEADER INSTRUMENTS CORP. (m)—C-89  
LENCO INC. (Electronics Div.) (m)—C-89  
TEXSCAN CORPORATION (m)—C-104

## 0800-1380

### —VITS

ASACA/SHIBASOKU CORP. OF AMERICA (m)—C-72  
LEADER INSTRUMENTS CORP. (m)—C-89  
LEITCH VIDEO OF AMERICA INC. (m)—C-89  
PHILIPS TEST & MEASURING INSTRUMENTS (m)—C-96  
TEKTRONIX INC. (m)—C-102  
TELEMET (Div. of Geotel Inc.) (m)—C-103

## 0800-1400

### —VITS inserter

ASACA/SHIBASOKU CORP. OF AMERICA (m)—C-72  
LEITCH VIDEO OF AMERICA INC. (m)—C-89  
MARCONI INSTRUMENTS (div. Marconi Electronics Inc.) (m)—C-90  
PHILIPS TEST & MEASURING INSTRUMENTS (m)—C-96  
TELEMET (Div. of Geotel Inc.) (m)—C-103

## 0800-1420

### Harmonic Distortion Analyzers

AMBER ELECTRO DESIGN INC. (m)—C-69  
ASACA/SHIBASOKU CORP. OF AMERICA (m)—C-72  
AUDIO PRECISION INC. (m)—C-72  
BRUEL & KJAER INSTRUMENTS INC. (m & d & r)—C-74  
COMWEST (d)—C-77  
HEWLETT-PACKARD CO. (m)—C-84  
LEADER INSTRUMENTS CORP. (m)—C-89  
QUALITY VIDEO SUPPLY CORP. (d)—C-97  
SENNHEISER ELECTRONIC CORP. (m)—C-99  
SOUND TECHNOLOGY INC. (m)—C-101

## 0800-1440

### Insert/Reader VIT

ASACA/SHIBASOKU CORP. OF AMERICA (m)—C-72  
QUALITY VIDEO SUPPLY CORP. (d)—C-97

## 0800-1460

### Intermod Distortion Analyzers

AMBER ELECTRO DESIGN INC. (m)—C-69  
AUDIO PRECISION INC. (m)—C-72  
BRUEL & KJAER INSTRUMENTS INC. (m & d & r)—C-74  
HEWLETT-PACKARD CO. (m)—C-84  
QUALITY VIDEO SUPPLY CORP. (d)—C-97  
SOUND TECHNOLOGY INC. (m)—C-101

## 0800-1480

### Interval Timers, V & H

A. F. ASSOCIATES INC. (m)—C-68  
AURORA SYSTEMS (m)—C-72  
QUALITY VIDEO SUPPLY CORP. (d)—C-97

## 0800-1500

### Logic Analyzers

BRAD CABLE ELECTRONICS INC. (r)—C-73  
HEWLETT-PACKARD CO. (m)—C-84  
PHILIPS TEST & MEASURING INSTRUMENTS (m)—C-96  
QUALITY VIDEO SUPPLY CORP. (d)—C-97  
ROHDE & SCHWARZ POLARAD INC. (m)—C-98  
TEKTRONIX INC. (m)—C-102

## 0800-1520

### Logging, Monitoring Test Equipment

BELAR ELECTRONICS LABORATORY INC. (m)—C-73  
BRAD CABLE ELECTRONICS INC. (m & d & r)—C-73  
CHANNELMATIC INC. (m)—C-76  
HEWLETT-PACKARD CO. (m)—C-84  
QUALITY VIDEO SUPPLY CORP. (d)—C-97  
SIMPSON ELECTRIC CO. (m)—C-100  
WAVETEK RF PRODUCTS INC. (m)—C-108

## 0800-1560

### —chart recorders

ALLIED ELECTRONICS (a div. of Digitech Inc.) (d)—C-69  
BRUEL & KJAER INSTRUMENTS INC. (m & d & r)—C-74  
HEWLETT-PACKARD CO. (m)—C-84  
SIMPSON ELECTRIC CO. (m)—C-100

## 0800-1580

### —log printers

HALLIKAINEN & FRIENDS INC. (d)—C-84  
HEWLETT-PACKARD CO. (m)—C-84

## 0800-1600

### —radio monitors, automatic

HALLIKAINEN & FRIENDS INC. (m)—C-84

## 0800-1620

### —status, alarm indicators

HALLIKAINEN & FRIENDS INC. (m)—C-84  
TEXSCAN CORPORATION (m)—C-104

## 0800-1640

### —tape-based loggers

CHANNELMATIC INC. (m)—C-76  
HEWLETT-PACKARD CO. (m)—C-84

## 0800-1660

### —TV monitors, automatic

ALLIED ELECTRONICS (a div. of Digitech Inc.) (d)—C-69  
ASACA/SHIBASOKU CORP. OF AMERICA (m)—C-72  
HALLIKAINEN & FRIENDS INC. (m)—C-84  
MARCONI INSTRUMENTS (div. Marconi Electronics Inc.) (m)—C-90

## 0800-1700

### Measuring/Monitoring Meters

BELAR ELECTRONICS LABORATORY INC. (m)—C-73  
BENCHMARK MEDIA SYSTEMS (m)—C-73  
BIRD ELECTRONIC CORP. (m & d)—C-73  
COMPREHENSIVE VIDEO SUPPLY CORP. (d)—C-77  
COMWEST (d)—C-77  
EM ELECTRONICS INC. (d)—C-81  
HARRIS CORP. (Broadcast Division) (d)—C-84  
HEWLETT-PACKARD CO. (m)—C-84  
LEADER INSTRUMENTS CORP. (m)—C-89  
MARCONI INSTRUMENTS (div. Marconi Electronics Inc.) (m)—C-90  
**MIDWEST COMMUNICATIONS CORP.** (d)—C-92  
QUALITY VIDEO SUPPLY CORP. (d)—C-97  
SIMPSON ELECTRIC CO. (m)—C-100  
STEINBERG ELECTRONICS INC. (d)—C-101

## 0800-1720

### —antenna base meter

DELTA ELECTRONICS INC. (m)—C-78  
WARD-BECK SYSTEMS LTD. (m)—C-108

## 0800-1760

### —digital multimeter

BIDDLE INSTRUMENTS (m)—C-73  
G. C. ELECTRONICS CO. (m)—C-83  
HEWLETT-PACKARD CO. (m)—C-84  
LEADER INSTRUMENTS CORP. (m)—C-89  
PHILIPS TEST & MEASURING INSTRUMENTS (m)—C-96  
SIMPSON ELECTRIC CO. (m)—C-100  
TECHNI-TOOL INC. (d)—C-102  
TEKTRONIX INC. (m)—C-102  
TEMTRON ELECTRONICS (d)—C-103  
VIEWSONICS INC. (m)—C-108

## 0800-1780

### —digital panel meters

POTOMAC INSTRUMENTS INC. (m)—C-96  
SIMPSON ELECTRIC CO. (m)—C-100  
VIEWSONICS INC. (m)—C-108

## 0800-1820

### —IC testers

ASACA/SHIBASOKU CORP. OF AMERICA (m)—C-72  
GENRAD INC. (m)—C-83  
HEWLETT-PACKARD CO. (m)—C-84  
INTRASTELLER ELECTRONICS (d)—C-86  
TECHNI-TOOL INC. (d)—C-102

## 0800-1840

### —impedance bridges

HEWLETT-PACKARD CO. (m)—C-84

## 0800-1860

### —line voltage meter

ALLIED ELECTRONICS (a div. of Digitech Inc.) (d)—C-69  
SIMPSON ELECTRIC CO. (m)—C-100  
VIEWSONICS INC. (m)—C-108

## 0800-1880

### —modular test sets

HEWLETT-PACKARD CO. (m)—C-84  
TECHNI-TOOL INC. (d)—C-102

## 0800-1900

### —peak program

BENCHMARK MEDIA SYSTEMS (m)—C-73  
SIMPSON ELECTRIC CO. (m)—C-100  
WARD-BECK SYSTEMS LTD. (m)—C-108

## 0800-1920

### —power

ALLIED ELECTRONICS (a div. of Digitech Inc.) (d)—C-69  
HEWLETT-PACKARD CO. (m)—C-84

## 0800-1940

### —RF meters

BIRD ELECTRONIC CORP. (m & d)—C-73  
DELTA ELECTRONICS INC. (m)—C-78  
DIELECTRIC COMMUNICATIONS (d)—C-79  
EATON CORP. (m)—C-80  
ELECTRO IMPULSE INC. (m)—C-81  
HEWLETT-PACKARD CO. (m)—C-84  
HOLADAY INDUSTRIES INC. (m)—C-84  
NARDA MICROWAVE CORP. (m)—C-94  
SHIVELY LABORATORIES INC. (m)—C-100  
SIMPSON ELECTRIC CO. (m)—C-100  
VIEWSONICS INC. (m)—C-108  
WAVETEK RF PRODUCTS INC. (m)—C-108

## 0800-1960

### —semiconductor testers

ALLIED ELECTRONICS (a div. of Digitech Inc.) (d)—C-69  
HEWLETT-PACKARD CO. (m)—C-84  
LEADER INSTRUMENTS CORP. (m)—C-89  
MARCONI INSTRUMENTS (div. Marconi Electronics Inc.) (m)—C-90  
TEKTRONIX INC. (m)—C-102

## 0800-1980

### —video level meters

PHILIPS TEST & MEASURING INSTRUMENTS (m)—C-96

## 0800-2000

### —video noise meters

ASACA/SHIBASOKU CORP. OF AMERICA (m)—C-72  
LENCO INC. (Electronics Div.) (m)—C-89

## 0800-2020

### —voltmeters, audio

ALLIED ELECTRONICS (a div. of Digitech Inc.) (d)—C-69  
AMBER ELECTRO DESIGN INC. (m)—C-69  
AUDIO PRECISION INC. (m)—C-72  
BALD MOUNTAIN LAB (m)—C-73  
G. C. ELECTRONICS CO. (m)—C-83  
LEADER INSTRUMENTS CORP. (m)—C-89  
SIMPSON ELECTRIC CO. (m)—C-100  
SOUND TECHNOLOGY INC. (m)—C-101

## 0800-2040

### —VTVMs

ALLIED ELECTRONICS (a div. of Digitech Inc.) (d)—C-69  
G. C. ELECTRONICS CO. (m)—C-83  
HEWLETT-PACKARD CO. (m)—C-84  
LEADER INSTRUMENTS CORP. (m)—C-89  
SIMPSON ELECTRIC CO. (m)—C-100



**0800-2060**

—Vu meter

ALLIED ELECTRONICS (a div. of Digitech Inc.) (d)—C-69  
 BENCHMARK MEDIA SYSTEMS (m)—C-73  
 G. C. ELECTRONICS CO. (m)—C-83  
 ROH/ANCHOR AUDIO (m)—C-98  
 SIMPSON ELECTRIC CO. (m)—C-100  
 WARD-BECK SYSTEMS LTD. (m)—C-108

**0800-2080**

—wattmeters

ALLIED ELECTRONICS (a div. of Digitech Inc.) (d)—C-69  
 BIRD ELECTRONIC CORP. (m & d)—C-73  
 DIELECTRIC COMMUNICATIONS (d)—C-79  
 G. C. ELECTRONICS CO. (m)—C-83  
 NARDA MICROWAVE CORP. (m)—C-94  
 SCALA ELECTRONIC CORP. (d)—C-99  
 SIMPSON ELECTRIC CO. (m)—C-100

**0800-2090**

**Microwave Test Equipment**

BIRD ELECTRONIC CORP. (m & d)—C-73  
 EATON CORP. (m)—C-80  
 HEWLETT-PACKARD CO. (m)—C-84  
 MARCONI INSTRUMENTS (div. Marconi Electronics Inc.)(m)—C-90  
**MIDWEST COMMUNICATIONS CORP.** (d)—C-92  
 MOTOROLA INC., COMMUNICATIONS SECTION (m)—C-93  
 NARDA MICROWAVE CORP. (m)—C-94  
 PENN STATE CABLE COMMUNICATIONS (r)—C-95  
 TEXSCAN CORPORATION (m)—C-104  
 WAVETEK RF PRODUCTS INC. (m)—C-108

**0800-2100**

**Monitors**

ALLIED ELECTRONICS (a div. of Digitech Inc.) (d)—C-69  
 CENTER VIDEO INDUSTRIAL CO. INC. (d)—C-76  
 HOLZBERG INC. (d)—C-84  
**JVC CO. OF AMERICA (m)—C-87**  
 LANDY ASSOCIATES INC. (d)—C-88  
 Lenco INC. (Electronics Div.) (m)—C-89  
 NARDA MICROWAVE CORP. (m)—C-94  
 PANASONIC INDUSTRIAL CO. (m)—C-95  
 PESA AMERICA INC. (m)—C-96  
 T. R. PITTS CO. (d)—C-96  
 QEI CORP. (m)—C-97  
 ROH/ANCHOR AUDIO (m)—C-98  
 SHARP ELECTRONICS CORP., BROADCAST GROUP (m)—C-100  
 TEKTRONIX INC. (m)—C-102  
 T.F.T. INC. (m)—C-104  
 VICON INDUSTRIES INC. (m)—C-107  
 VIDEOTEK INC. (m)—C-108

**0800-2120**

**Multimeters**

ALLIED ELECTRONICS (a div. of Digitech Inc.) (d)—C-69  
 BIDDLE INSTRUMENTS (m)—C-73  
 COMPREHENSIVE VIDEO SUPPLY CORP. (d)—C-77  
 G. C. ELECTRONICS CO. (m)—C-83  
 HARRIS CORP. (Broadcast Division) (d)—C-84  
 HEWLETT-PACKARD CO. (m)—C-84  
 HITACHI DENSHI AMERICA LTD. (m)—C-84  
 HOLZBERG INC. (d)—C-84  
 MICRO-SAT S/E INC. (d)—C-92  
 PHILIPS TEST & MEASURING INSTRUMENTS (m)—C-96  
 QUALITY VIDEO SUPPLY CORP. (d)—C-97

ROHDE & SCHWARZ POLARAD INC.

(m)—C-98  
 SATELLITE SIGNALS INC. (d)—C-99  
 SIMPSON ELECTRIC CO. (m)—C-100  
 STEINBERG ELECTRONICS INC. (d)—C-101  
 TECHNI-TOOL INC. (d)—C-102  
 TEKTRONIX INC. (m)—C-102  
 TEMTRON ELECTRONICS (d)—C-103  
 VIEWSONICS INC. (m)—C-108

**0800-2160**

**Oscilloscopes**

ALLIED ELECTRONICS (a div. of Digitech Inc.) (d)—C-69  
 BRAD CABLE ELECTRONICS INC. (r)—C-73  
 COMPREHENSIVE VIDEO SUPPLY CORP. (d)—C-77  
 HARRIS CORP. (Broadcast Division) (d)—C-84  
 HEWLETT-PACKARD CO. (m)—C-84  
 HITACHI DENSHI AMERICA LTD. (m)—C-84  
 LANDY ASSOCIATES INC. (d)—C-88  
 LEADER INSTRUMENTS CORP. (m)—C-89  
 MEGA HERTZ SALES (d)—C-92  
 MOTOROLA INC., COMMUNICATIONS SECTION (m)—C-93  
 PHILIPS TEST & MEASURING INSTRUMENTS (m)—C-96  
 T. R. PITTS CO. (d)—C-96  
 QUALITY VIDEO SUPPLY CORP. (d)—C-97  
 ROHDE & SCHWARZ POLARAD INC. (m)—C-98  
 SATELLITE SIGNALS INC. (d)—C-99  
 SIMPSON ELECTRIC CO. (m)—C-100  
 STEINBERG ELECTRONICS INC. (d)—C-101  
 TECHNI-TOOL INC. (d)—C-102  
 TEKTRONIX INC. (m)—C-102  
 TEXSCAN CORPORATION (m)—C-104  
 TONER CABLE EQUIPMENT INC. (d)—C-106  
 WAVETEK RF PRODUCTS INC. (m)—C-108

**0800-2180**

**Phase Angle Meters**

BRAD CABLE ELECTRONICS INC. (r)—C-73  
 BRUEL & KJAER INSTRUMENTS INC. (m & d & r)—C-74  
 HEWLETT-PACKARD CO. (m)—C-84  
 SOUND TECHNOLOGY INC. (m)—C-101

**0800-2200**

**RF Test Equipment**

ALFORD MANUFACTURING CO. (m)—C-69  
 ALLIED ELECTRONICS (a div. of Digitech Inc.) (d)—C-69  
 ASACA/SHIBASOKU CORP. OF AMERICA (m)—C-72  
 BIRD ELECTRONIC CORP. (m & d)—C-73  
 BRAD CABLE ELECTRONICS INC. (r)—C-73  
 COMSONICS INC. (m & d & r)—C-77  
 dB COMMUNICATIONS INC. (d)—C-78  
 DEK INC. (d)—C-78  
 EATON CORP. (m)—C-80  
 HARRIS CORP. (Broadcast Division) (d)—C-84  
 HEWLETT-PACKARD CO. (m)—C-84  
 HOLZBERG INC. (d)—C-84  
 LANDY ASSOCIATES INC. (d)—C-88  
 LEADER INSTRUMENTS CORP. (m)—C-89  
 MARCONI INSTRUMENTS (div. Marconi Electronics Inc.)(m)—C-90  
 MOTOROLA INC., COMMUNICATIONS SECTION (m)—C-93  
 NARDA MICROWAVE CORP. (m)—C-94  
 T. R. PITTS CO. (d)—C-96  
 POTOMAC INSTRUMENTS INC. (m)—C-96  
 TEKTRONIX INC. (m)—C-102  
 TELE-WIRE SUPPLY CORP. (d)—C-103  
 VIEWSONICS INC. (m)—C-108  
 WAVETEK RF PRODUCTS INC. (m)—C-108

**0800-2220**

—AM field intensity meters

EATON CORP. (m)—C-80  
 HOLIDAY INDUSTRIES INC. (m)—C-84  
 NARDA MICROWAVE CORP. (m)—C-94  
 POTOMAC INSTRUMENTS INC. (m)—C-96

**0800-2240**

—antenna monitors

BIRD ELECTRONIC CORP. (m & d)—C-73  
 DELTA ELECTRONICS INC. (m)—C-78  
 GORMAN-REDLICH MANUFACTURING CO. (m)—C-83  
 POTOMAC INSTRUMENTS INC. (m)—C-96  
 SHIVELY LABORATORIES INC. (m)—C-100

**0800-2260**

—calorimeters

BIRD ELECTRONIC CORP. (m & d)—C-73  
 ELECTRO IMPULSE INC. (m)—C-81

**0800-2280**

—demodulators

BELAR ELECTRONICS LABORATORY INC. (m)—C-73  
**COMARK COMMUNICATIONS INC. (d)—C-77**  
 dB COMMUNICATIONS INC. (m)—C-78  
 DEK INC. (m)—C-78  
 LANDY ASSOCIATES INC. (d)—C-88  
 PHILIPS TEST & MEASURING INSTRUMENTS (m)—C-96  
 T. R. PITTS CO. (d)—C-96  
 TELEMET (Div. of Geotek Inc.) (m)—C-103

**0800-2300**

—frequency monitors, controllers

BELAR ELECTRONICS LABORATORY INC. (m)—C-73  
 DELTA ELECTRONICS INC. (m)—C-78  
 T.F.T. INC. (m)—C-104

**0800-2320**

—fm field intensity meters

EATON CORP. (m)—C-80  
 HOLIDAY INDUSTRIES INC. (m)—C-84  
 POTOMAC INSTRUMENTS INC. (m)—C-96

**0800-2340**

—impedance bridges

DELTA ELECTRONICS INC. (m)—C-78  
 GENRAD INC. (m)—C-83  
 LEADER INSTRUMENTS CORP. (m)—C-89  
 WAVETEK RF PRODUCTS INC. (m)—C-108  
 WIDE BAND ENGINEERING CO. (m)—C-103

**0800-2360**

—modulation monitors

BELAR ELECTRONICS LABORATORY INC. (m)—C-73  
 DELTA ELECTRONICS INC. (m)—C-78  
 HEWLETT-PACKARD CO. (m)—C-84  
 KAHN COMMUNICATIONS INC. (m)—C-87  
 T.F.T. INC. (m)—C-104

**0800-2380**

—phase meters

GORMAN-REDLICH MANUFACTURING CO. (m)—C-83  
 HEWLETT-PACKARD CO. (m)—C-84

**0800-2400**

—power meters, wattmeters

BIRD ELECTRONIC CORP. (m & d)—C-73  
 CASCO CATV SERVICES (m)—C-75  
 EATON CORP. (m)—C-80  
 HEWLETT-PACKARD CO. (m)—C-84  
 MARCONI INSTRUMENTS (div. Marconi Electronics Inc.)(m)—C-90  
 SCALA ELECTRONIC CORP. (d)—C-99

**0800-2420**

—test signal generators

DELTA ELECTRONICS INC. (m)—C-78  
 HEWLETT-PACKARD CO. (m)—C-84  
 LEADER INSTRUMENTS CORP. (m)—C-89  
 MARCONI INSTRUMENTS (div. Marconi Electronics Inc.)(m)—C-90  
 MICRO-SAT S/E INC. (d)—C-92  
 PHILIPS TEST & MEASURING INSTRUMENTS (m)—C-96  
 QUALITY VIDEO SUPPLY CORP. (d)—C-97  
 WAVETEK RF PRODUCTS INC. (m)—C-108

**0800-2440**

—TV field intensity meters

HOLIDAY INDUSTRIES INC. (m)—C-84  
 POTOMAC INSTRUMENTS INC. (m)—C-96  
 WAVETEK RF PRODUCTS INC. (m)—C-108

**0800-2460**

**Sideband Analyzers**

BRAD CABLE ELECTRONICS INC. (r)—C-73  
 HEWLETT-PACKARD CO. (m)—C-84  
 HOLZBERG INC. (d)—C-84  
 TELEMET (Div. of Geotek Inc.) (m)—C-103

**0800-2480**

**Signal Level Meters**

BRAD CABLE ELECTRONICS INC. (m & d & r)—C-73  
 COMSONICS INC. (r)—C-77  
 dB COMMUNICATIONS INC. (d)—C-78  
 DEK INC. (d)—C-78  
 HEWLETT-PACKARD CO. (m)—C-84  
 LEADER INSTRUMENTS CORP. (m)—C-89  
 MEGA HERTZ SALES (d)—C-92  
 MICRO-SAT S/E INC. (d)—C-92  
 T. R. PITTS CO. (d)—C-96  
 ROH/ANCHOR AUDIO (m)—C-98  
 TEMTRON ELECTRONICS (d)—C-103  
 TEXSCAN CORPORATION (m)—C-104  
 WAVETEK RF PRODUCTS INC. (m)—C-108

**0800-2500**

**Spectrum Analyzers**

BRAD CABLE ELECTRONICS INC. (r)—C-73  
 BRUEL & KJAER INSTRUMENTS INC. (m & d & r)—C-74  
 CABLE SERVICES CO. INC. (d)—C-74  
 COMSONICS INC. (m & d & r)—C-77  
 EATON CORP. (m)—C-80  
 HEWLETT-PACKARD CO. (m)—C-84  
 IMMAD BROADCAST SERVICES (r)—C-84  
 KAY ELEMETRICS CORP. (m)—C-87  
 MARCONI INSTRUMENTS (div. Marconi Electronics Inc.)(m)—C-90  
 MOTOROLA INC., COMMUNICATIONS SECTION (m)—C-93  
 T. R. PITTS CO. (d)—C-96  
 QUALITY VIDEO SUPPLY CORP. (d)—C-97  
 ROHDE & SCHWARZ POLARAD INC. (m)—C-98  
 SOUND TECHNOLOGY INC. (m)—C-101  
 SPECTRUM MEGA HERTZ (d)—C-101  
 TEKTRONIX INC. (m)—C-102

## TEST & MEASUREMENT EQUIPMENT & SUPPLIES—0800

TELEMET (Div. of Geotel Inc.) (m)—C-103  
TEMTRON ELECTRONICS (d)—C-103  
TEXSCAN CORPORATION (m)—C-104  
WAVETEK RF PRODUCTS INC. (m)—C-108

### 0800-2520

#### Sweep Generators

ASACA/SHIBASOKU CORP. OF AMERICA (m)—C-72  
BRAD CABLE ELECTRONICS INC. (r)—C-73  
BRUEL & KJAER INSTRUMENTS INC. (m & d & r)—C-74  
CABLE SERVICES CO. INC. (d)—C-74  
COMPREHENSIVE VIDEO SUPPLY CORP. (d)—C-77  
COMSONICS INC. (r)—C-77  
HARRIS CORP. (Broadcast Division) (d)—C-84  
HEWLETT-PACKARD CO. (m)—C-84  
LANDY ASSOCIATES INC. (d)—C-88  
LEADER INSTRUMENTS CORP. (m)—C-89  
MARCONI INSTRUMENTS (div. Marconi Electronics Inc.)(m)—C-90  
MIDWEST CORP. (d)—C-92  
T. R. PITTS CO. (d)—C-96  
QUALITY VIDEO SUPPLY CORP. (d)—C-97  
SOUND TECHNOLOGY INC. (m)—C-101  
TELEMET (Div. of Geotel Inc.) (m)—C-103  
TEMTRON ELECTRONICS (d)—C-103  
TEXSCAN CORPORATION (m)—C-104  
WAVETEK RF PRODUCTS INC. (m)—C-108

### 0800-2540

#### Video Test Equipment

ALLIED ELECTRONICS (a div. of Digitech Inc.) (d)—C-69  
COMPREHENSIVE VIDEO SUPPLY CORP. (d)—C-77  
COMSONICS INC. (r)—C-77  
dB COMMUNICATIONS INC. (d)—C-78  
DEK INC. (d)—C-78  
HARRIS CORP. (Broadcast Division) (d)—C-84  
LANDY ASSOCIATES INC. (d)—C-88  
LEADER INSTRUMENTS CORP. (m)—C-89  
LEITCH VIDEO OF AMERICA INC. (m)—C-89  
MAGNI SYSTEMS INC. (m)—C-90  
PENN STATE CABLE COMMUNICATIONS (r)—C-95  
PESA AMERICA INC. (m)—C-96  
PHILIPS TEST & MEASURING INSTRUMENTS (m)—C-96  
T. R. PITTS CO. (d)—C-96  
QUALITY VIDEO SUPPLY CORP. (d)—C-97  
ROHDE & SCHWARZ POLARAD INC. (m)—C-98  
SATELLITE SIGNALS INC. (d)—C-99  
TEKTRONIX INC. (m)—C-102  
TELEMET (Div. of Geotel Inc.) (m)—C-103  
TEMTRON ELECTRONICS (d)—C-103  
TEXSCAN CORPORATION (m)—C-104  
THOMSON-CSF BROADCAST INC. (m)—C-104

VIDEO ACCESSORY CORP. (m)—C-107  
VIDEOTEK INC. (m)—C-108

### 0800-2560

#### —analyzers

ALEXANDER BATTERIES (m)—C-69  
PESA AMERICA INC. (m)—C-96  
T. R. PITTS CO. (d)—C-96

### 0800-2600

#### —burst phase meters

LEITCH VIDEO OF AMERICA INC. (m)—C-89  
LENCO INC. (Electronics Div.) (m)—C-89  
WORLD VIDEO INC. (m)—C-109

### 0800-2620

#### —diff. phase/gain meters

TELEMET (Div. of Geotel Inc.) (m)—C-103

### 0800-2660

#### —noise meters

ASACA/SHIBASOKU CORP. OF AMERICA (m)—C-72  
GENRAD INC. (m)—C-83  
HEWLETT-PACKARD CO. (m)—C-84  
LENCO INC. (Electronics Div.) (m)—C-89  
ROHDE & SCHWARZ POLARAD INC. (m)—C-98

### 0800-2680

#### —signal generators

ASACA/SHIBASOKU CORP. OF AMERICA (m)—C-72  
BRAD CABLE ELECTRONICS INC. (r)—C-73  
DELTA ELECTRONICS INC. (m)—C-78  
HEWLETT-PACKARD CO. (m)—C-84  
LEADER INSTRUMENTS CORP. (m)—C-89  
LENCO INC. (Electronics Div.) (m)—C-89  
MAGNI SYSTEMS INC. (m)—C-90  
MARCONI INSTRUMENTS (div. Marconi Electronics Inc.)(m)—C-90  
MICRO-SAT S/E INC. (d)—C-92  
PHILIPS TEST & MEASURING INSTRUMENTS (m)—C-96  
ROHDE & SCHWARZ POLARAD INC. (m)—C-98  
TEMTRON ELECTRONICS (d)—C-103  
THOMSON-CSF BROADCAST INC. (m)—C-104

### 0800-2700

#### —vectorscopes

BROADCAST VIDEO SYSTEMS LTD. (d)—C-74  
CENTER VIDEO INDUSTRIAL CO. INC. (d)—C-76  
dB COMMUNICATIONS INC. (d)—C-78

DEK INC. (d)—C-78  
HITACHI DENSHI AMERICA LTD. (m)—C-84  
JAMES GRUNDER & ASSOCIATES INC. (d)—C-84  
LEADER INSTRUMENTS CORP. (m)—C-89  
MAGNI SYSTEMS INC. (m)—C-90  
PHILIPS TEST & MEASURING INSTRUMENTS (m)—C-96  
TEKTRONIX INC. (m)—C-102  
TEMTRON ELECTRONICS (d)—C-103  
VIDEOTEK INC. (m)—C-108

### 0800-2720

#### —VITS analyzers

ASACA/SHIBASOKU CORP. OF AMERICA (m)—C-72  
MARCONI INSTRUMENTS (div. Marconi Electronics Inc.)(m)—C-90  
THOMSON-CSF BROADCAST INC. (m)—C-104

### 0800-2740

#### —waveform monitors

BRAD CABLE ELECTRONICS INC. (r)—C-73  
BROADCAST VIDEO SYSTEMS LTD. (d)—C-74  
CENTER VIDEO INDUSTRIAL CO. INC. (d)—C-76  
HEWLETT-PACKARD CO. (m)—C-84  
HITACHI DENSHI AMERICA LTD. (m)—C-84  
JAMES GRUNDER & ASSOCIATES INC. (d)—C-84  
LEADER INSTRUMENTS CORP. (m)—C-89  
MAGNI SYSTEMS INC. (m)—C-90  
PHILIPS TEST & MEASURING INSTRUMENTS (m)—C-96  
TEKTRONIX INC. (m)—C-102  
TEMTRON ELECTRONICS (d)—C-103  
VIDEOTEK INC. (m)—C-108

### 0800-2760

#### Voltmeters

ALLIED ELECTRONICS (a div. of Digitech Inc.) (d)—C-69  
BRUEL & KJAER INSTRUMENTS INC. (m & d & r)—C-74  
CABLE TV SUPPLY CO. INC. (d)—C-74  
COMPREHENSIVE VIDEO SUPPLY CORP. (d)—C-77  
COMSONICS INC. (d & r)—C-77  
C.W.Y. ELECTRONICS (d)—C-78  
G. C. ELECTRONICS CO. (m)—C-83  
HEWLETT-PACKARD CO. (m)—C-84  
KES INC. (d)—C-87  
MARCONI INSTRUMENTS (div. Marconi Electronics Inc.)(m)—C-90  
MICRO-SAT S/E INC. (d)—C-92  
MIDWEST CORP. (d)—C-92  
QUALITY VIDEO SUPPLY CORP. (d)—C-97  
ROHDE & SCHWARZ POLARAD INC. (m)—C-98  
SATELLITE SIGNALS INC. (d)—C-99

SIMPSON ELECTRIC CO. (m)—C-100  
TELE-WIRE SUPPLY CORP. (d)—C-103

### 0800-2780

#### VSWR & Power Meters

BIRD ELECTRONIC CORP. (m & d)—C-73  
HARRIS CORP. (Broadcast Division) (d)—C-84  
HEWLETT-PACKARD CO. (m)—C-84  
MARCONI INSTRUMENTS (div. Marconi Electronics Inc.)(m)—C-90  
NARDA MICROWAVE CORP. (m)—C-94  
SHIVELY LABORATORIES INC. (m)—C-100

### 0800-2800

#### Waveform Monitors

BROADCAST VIDEO SYSTEMS LTD. (d)—C-74  
CENTER VIDEO INDUSTRIAL CO. INC. (d)—C-76  
COMPREHENSIVE VIDEO SUPPLY CORP. (d)—C-77  
dB COMMUNICATIONS INC. (d)—C-78  
DEK INC. (d)—C-78  
ELECTROHOME LTD. (m)—C-81  
HARRIS CORP. (Broadcast Division) (d)—C-84  
HEWLETT-PACKARD CO. (m)—C-84  
HITACHI DENSHI AMERICA LTD. (m)—C-84  
LANDY ASSOCIATES INC. (d)—C-88  
LEADER INSTRUMENTS CORP. (m)—C-89  
MAGNI SYSTEMS INC. (m)—C-90  
MIDWEST CORP. (d)—C-92  
PHILIPS TEST & MEASURING INSTRUMENTS (m)—C-96  
QUALITY VIDEO SUPPLY CORP. (d)—C-97  
SATELLITE SIGNALS INC. (d)—C-99  
TEKTRONIX INC. (m)—C-102  
VIDEOTEK INC. (m)—C-108

### 0800-2820

#### Wow & Flutter Meters

QUALITY VIDEO SUPPLY CORP. (d)—C-97

### 0800-2840

#### Vectorscopes

ALLIED ELECTRONICS (a div. of Digitech Inc.) (d)—C-69  
CENTER VIDEO INDUSTRIAL CO. INC. (d)—C-76  
QUALITY VIDEO SUPPLY CORP. (d)—C-97  
TELE-WIRE SUPPLY CORP. (d)—C-103

# 0900—TOOLS & EQUIPMENT

## 0900-0020

### Cable Installation Tools & Accessories

ABERDEEN CO. (m)—C-68  
ADAPT COMMUNICATION SUPPLY CO. INC. (d)—C-68  
ADRIAN STEEL CO. (m)—C-68  
ALCESTIS DISTRIBUTION CO. (d)—C-68  
ALPHA WIRE CORP. (m)—C-69  
ANIXTER CANADA INC. (d)—C-71  
ANTSCO CORP. (m & d)—C-71  
ARROW FASTENER CO. INC. (m)—C-71  
BISHOP GROUP (subsidiary of Plymouth Rubber Co. Inc.) (m)—C-73  
LARRY BORSON CO. (d)—C-73  
BUDCO INC. (d)—C-74  
CABLE SERVICES CO. INC. (d)—C-74  
CABLE TV SUPPLY CO. INC. (d)—C-74  
CABLETEK CENTER PRODUCTS INC. (m & d)—C-74  
CARLTON INTERNATIONAL MANUFACTURING CORP. (m)—C-75  
CATV SERVICES INC. (d)—C-75  
COLORMAX ELECTRONIC CORP. (d)—C-77  
COMMUNICATION MARKETING & CONSULTING LTD. (m)—C-77  
COMPREHENSIVE VIDEO SUPPLY CORP. (d)—C-77  
JERRY CONN ASSOCIATES INC. (d)—C-77  
C.W.Y. ELECTRONICS (d)—C-78  
dB COMMUNICATIONS INC. (d)—C-78  
DEK INC. (d)—C-78  
DEVINE'S MACHINE & DESIGN INC. (d & m)—C-79  
DONLEY INTERNATIONAL INC. (d)—C-79  
ELECTROLINE TV EQUIPMENT INC. (d)—C-81  
EM ELECTRONICS INC. (d)—C-81  
G. C. ELECTRONICS CO. (m)—C-83  
GENERAL MACHINE PRODUCTS CO. INC. (m)—C-83  
GILBERT ENGINEERING CO. INC. (m)—C-83  
BEN HUGHES COMMUNICATION PRODUCTS INC. (m)—C-84  
IEC CO. (m & d & r)—C-84  
JAMESON CORP. (m)—C-86  
KES INC. (d)—C-87  
KLEIN TOOLS INC. (m)—C-88  
LEMCO TOOL CORP. (m)—C-89  
MEGA HERTZ SALES (d)—C-92  
MICRO-SAT S/E INC. (d)—C-92  
**MIDWEST COMMUNICATIONS CORP.** (d)—C-92  
**MIDWEST CORP.** (d)—C-92  
NALPAK VIDEO SALES INC. (m)—C-94  
PENN STATE CABLE COMMUNICATIONS (r)—C-95  
PICO PRODUCTS INC. (m & d)—C-96  
T. R. PITTS CO. (d)—C-96  
PLYMOUTH RUBBER CO. INC. (m)—C-96  
QUALITY VIDEO SUPPLY CORP. (d)—C-97

RICHARDSON ELECTRONICS LTD. (m & d)—C-98  
RMS ELECTRONICS INC./CATV DIVISION (d)—C-98  
RMT ENGINEERING INC. (d)—C-98  
S.A.L. COMMUNICATIONS INC. (d)—C-99  
SIGNAL VISION INC. (d)—C-100  
STEVENS TOWER CO. INC. (d & r)—C-101  
TELE-WIRE SUPPLY CORP. (d)—C-103  
TELECRAFTER PRODUCTS CORP. (m & d)—C-103  
TONER CABLE EQUIPMENT INC. (d)—C-106  
VIEWSONICS INC. (m)—C-108  
WELDONE TRADING CO. INC. (m)—C-108

## 0900-0040

### Cable Tools

ADAPT COMMUNICATION SUPPLY CO. INC. (d)—C-68  
ALPHA WIRE CORP. (m)—C-69  
ANIXTER CANADA INC. (d)—C-71  
ANTSCO CORP. (d)—C-71  
AUGAT LRC/VITEK (m)—C-72  
BENNER-NAWMAN INC. (m)—C-73  
LARRY BORSON CO. (d)—C-73  
CABLE SERVICES CO. INC. (d)—C-74  
CABLE TV SUPPLY CO. INC. (d)—C-74  
COLORMAX ELECTRONIC CORP. (d)—C-77  
JERRY CONN ASSOCIATES INC. (d)—C-77  
dB COMMUNICATIONS INC. (d)—C-78  
DEK INC. (d)—C-78  
DONLEY INTERNATIONAL INC. (d)—C-79  
EM ELECTRONICS INC. (d)—C-81  
G. C. ELECTRONICS CO. (m)—C-83  
GILBERT ENGINEERING CO. INC. (m)—C-83  
BEN HUGHES COMMUNICATION PRODUCTS INC. (m)—C-84  
IEC CO. (m & d & r)—C-84  
JAMESON CORP. (m)—C-86  
KES INC. (d)—C-87  
KLEIN TOOLS INC. (m)—C-88  
LEMCO TOOL CORP. (m)—C-89  
MICRO-SAT S/E INC. (d)—C-92  
T. R. PITTS CO. (d)—C-96  
RIPLEY CO. INC. (m)—C-98  
RMS ELECTRONICS INC./CATV DIVISION (d)—C-98  
RMT ENGINEERING INC. (d)—C-98  
S.A.L. COMMUNICATIONS INC. (d)—C-99  
SATELLITE SIGNALS INC. (d)—C-99  
SIGNAL VISION INC. (d)—C-100  
STEVENS TOWER CO. INC. (d & r)—C-101

## 0900-0060

### Coring Tools

ADAPT COMMUNICATION SUPPLY CO. INC. (d)—C-68

ALPHA WIRE CORP. (m)—C-69  
AUGAT LRC/VITEK (m)—C-72  
LARRY BORSON CO. (d)—C-73  
BUDCO INC. (d)—C-74  
CABLETEK CENTER PRODUCTS INC. (m & d)—C-74  
CARLTON INTERNATIONAL MANUFACTURING CORP. (m)—C-75  
CATV SERVICES INC. (d)—C-75  
JERRY CONN ASSOCIATES INC. (d)—C-77  
dB COMMUNICATIONS INC. (d)—C-78  
DEK INC. (d)—C-78  
EM ELECTRONICS INC. (d)—C-81  
GILBERT ENGINEERING CO. INC. (m)—C-83  
BEN HUGHES COMMUNICATION PRODUCTS INC. (m)—C-84  
KES INC. (d)—C-87  
LEMCO TOOL CORP. (m)—C-89  
MICRO-SAT S/E INC. (d)—C-92  
T. R. PITTS CO. (d)—C-96  
RIPLEY CO. INC. (m)—C-98  
RMS ELECTRONICS INC./CATV DIVISION (d)—C-98  
RMT ENGINEERING INC. (d)—C-98  
S.A.L. COMMUNICATIONS INC. (d)—C-99  
SIGNAL VISION INC. (d)—C-100  
SPECTRUM MEGA HERTZ (d)—C-101  
WEATHER SCAN INC. (d)—C-108

## 0900-0080

### Cutters

ADAPT COMMUNICATION SUPPLY CO. INC. (d)—C-68  
ALPHA WIRE CORP. (m)—C-69  
BENNER-NAWMAN INC. (m)—C-73  
CATV SERVICES INC. (d)—C-75  
dB COMMUNICATIONS INC. (d)—C-78  
DEK INC. (d)—C-78  
EM ELECTRONICS INC. (d)—C-81  
KES INC. (d)—C-87  
KLEIN TOOLS INC. (m)—C-88  
RIPLEY CO. INC. (m)—C-98  
RMT ENGINEERING INC. (d)—C-98  
S.A.L. COMMUNICATIONS INC. (d)—C-99  
SIGNAL VISION INC. (d)—C-100  
WEATHER SCAN INC. (d)—C-108

## 0900-0100

### Earth Anchors

ANTENNA TECHNOLOGY CORP. (m)—C-71  
EM ELECTRONICS INC. (d)—C-81  
EVERSTICK ANCHOR CO. (m)—C-81  
IOWA MALLEABLE IRON CO. (m & d)—C-85  
KES INC. (d)—C-87

S.A.L. COMMUNICATIONS INC. (d)—C-99  
STEVENS TOWER CO. INC. (m & d & r)—C-101  
WEATHER SCAN INC. (d)—C-108

## 0900-0120

### Guy Grips

COLORMAX ELECTRONIC CORP. (d)—C-77  
EM ELECTRONICS INC. (d)—C-81  
KES INC. (d)—C-87  
PREFORMED LINE PRODUCTS CO. (m)—C-96  
S.A.L. COMMUNICATIONS INC. (d)—C-99  
STEVENS TOWER CO. INC. (d & r)—C-101  
WEATHER SCAN INC. (d)—C-108

## 0900-0140

### Reverse Spiral Grips

CATV SERVICES INC. (d)—C-75  
JERRY CONN ASSOCIATES INC. (d)—C-77  
EM ELECTRONICS INC. (d)—C-81  
KES INC. (d)—C-87  
S.A.L. COMMUNICATIONS INC. (d)—C-99  
SIGNAL VISION INC. (d)—C-100  
WEATHER SCAN INC. (d)—C-108

## 0900-0160

### Tool Kits

ADAPT COMMUNICATION SUPPLY CO. INC. (d)—C-68  
ADRIAN STEEL CO. (m)—C-68  
CABLE SERVICES CO. INC. (d)—C-74  
COLORMAX ELECTRONIC CORP. (d)—C-77  
COMPREHENSIVE VIDEO SUPPLY CORP. (d)—C-77  
DONLEY INTERNATIONAL INC. (d)—C-79  
EM ELECTRONICS INC. (d)—C-81  
G. C. ELECTRONICS CO. (m)—C-83  
BEN HUGHES COMMUNICATION PRODUCTS INC. (m)—C-84  
JAMESON CORP. (m)—C-86  
KES INC. (d)—C-87  
KLEIN TOOLS INC. (m)—C-88  
T. R. PITTS CO. (d)—C-96  
S.A.L. COMMUNICATIONS INC. (d)—C-99  
STEINBERG ELECTRONICS INC. (d)—C-101  
STEVENS TOWER CO. INC. (d & r)—C-101  
VIEWSONICS INC. (m)—C-108  
NARDA MICROWAVE CORP. (m)—C-94

The authoritative weekly information service covering the latest developments in broadcasting, cable, consumer electronics and allied industries...



# TELEVISION DIGEST With Consumer Electronics

Television Digest has been keeping leading communications executives informed since 1945 and is aimed at all those decision-makers...like you...who have a big stake in the ever-changing broadcasting and cable industries.

Television Digest goes beyond the scope of any other publication by bringing into sharp focus all the conflicting forces at work—broadcast, cable, MDS, DBS, SMATV and others. It provides experienced coverage of the entire industry.

Each issue furnishes thorough coverage of government activities—the FCC, Capitol Hill, the White House. Each issue gives you the latest news on programming ploys...marketing strategies...personnel shifts...and *current standings on the ever-changing revenue and ratings picture.*

Television Digest regularly includes a host of industry surveys and statistics that cannot be found anywhere else. And because trade shows, conventions and professional meetings are of such vital importance in the communications industry, Television Digest provides complete pre- and post-meeting coverage of virtually every major trade show and professional meeting in the world.

Television Digest gives you the information you need, delivered in a fast-paced style and clear format that always respects your busy schedule!

For subscription information, call collect: (202) 872-9200.



Television Digest, Inc.  
1836 Jefferson Place, N.W.  
Washington, D.C. 20036

# BUYERS GUIDE PRODUCT INDEX

An alphabetical listing of all products and services listed in the **BUYERS GUIDE** that precedes this section. Immediately following each entry is the page number where company listings for that product/service can be found. Also included in each listing contained in this Product Index is an 8 digit number that corresponds to the number assigned to products in the **BUYERS GUIDE**.

- A**
- A-D, D-A Converters (0770-2320), STUDIO EQUIPMENT & SUPPLIES—C-205
- A-D, D-A, Converters (0710-2080), STUDIO EQUIPMENT & SUPPLIES—C-184
- AC Power Dividers, Power Supplies (0760-0900), STUDIO EQUIPMENT & SUPPLIES—C-198
- AC/DC Power Cable, Heavy Duty (0310-0180), CABLE EQUIPMENT & SUPPLIES—C-137
- AF, Generators (0710-3160), STUDIO EQUIPMENT & SUPPLIES—C-186
- AGC Amplifiers, Audio Processing Effects Equipment (0710-0800), STUDIO EQUIPMENT & SUPPLIES—C-181
- AGC Units, Distribution Equipment (0330-0020), CABLE EQUIPMENT & SUPPLIES—C-138
- AGC, ALC Amplifiers, Audio Processing Effects Equipment (0710-0800), STUDIO EQUIPMENT & SUPPLIES—C-181
- ALC, AGC Amplifiers, Audio Processing Effects Equipment (0710-0800), STUDIO EQUIPMENT & SUPPLIES—C-181
- AM Amplifiers, Peak Limiting (0710-0200), STUDIO EQUIPMENT & SUPPLIES—C-180
- AM Compressor/Limiters, Audio Processing Effects Equipment (0710-0820), STUDIO EQUIPMENT & SUPPLIES—C-181
- AM Directional Transmitting Antenna Systems (0100-0740), ANTENNAS, TOWERS & EQUIPMENT—C-121
- AM Exciters (0710-3040), STUDIO EQUIPMENT & SUPPLIES—C-186
- AM Exciters, RF Power Equipment (0210-0860), BROADCAST EQUIPMENT—C-130
- AM Field Intensity Meters, RF Test Equipment (0800-2220), TEST & MEASUREMENT EQUIPMENT & SUPPLIES—C-223
- AM Maintenance Equipment (0600-1000), SERVICES—C-161
- AM Phasing & Branching Systems (0210-0020), BROADCAST EQUIPMENT—C-128
- AM Stereo Exciters (0710-3060), STUDIO EQUIPMENT & SUPPLIES—C-186
- AM Stereo Exciters, RF Power Equipment (0210-0880), BROADCAST EQUIPMENT—C-130
- AM System Monitors-Audio & RF (0710-4300), STUDIO EQUIPMENT & SUPPLIES—C-188
- AM Transmitters (0220-0560), BROADCAST EQUIPMENT—C-134
- AM Transmitters, 1,000 to 2,500 Watts (0220-0620), BROADCAST EQUIPMENT—C-134
- AM Transmitters, 10,000 to 20,000 Watts (0220-0660), BROADCAST EQUIPMENT—C-134
- AM Transmitters, 5,000 to 7,500 Watts (0220-0640), BROADCAST EQUIPMENT—C-134
- AM Transmitters, 500 Watts & under (0220-0580), BROADCAST EQUIPMENT—C-134
- AM Transmitters, 500 Watts & Over, Solid State (0220-0600), BROADCAST EQUIPMENT—C-134
- AM Transmitters, Over 20,000 Watts (0220-0680), BROADCAST EQUIPMENT—C-134
- AM Transmitting Antennas (0100-0720), ANTENNAS, TOWERS & EQUIPMENT—C-121
- AM-FM Remote Control Systems (0710-5160), STUDIO EQUIPMENT & SUPPLIES—C-189
- AM/FM Field Strength Meters (0800-1040), TEST & MEASUREMENT EQUIPMENT & SUPPLIES—C-221
- AM/FM Transmitter Tubes (0760-1620), STUDIO EQUIPMENT & SUPPLIES—C-199
- AML Systems, MDS EQUIPMENT & SUPPLIES—C-150
- ATR Tape Decks, Audio Tape Equipment & Accessories (0710-1520), STUDIO EQUIPMENT & SUPPLIES—C-183
- ATR Tape Decks, Multitrack (8+), Audio Tape Equipment & Accessories (0710-1540), STUDIO EQUIPMENT & SUPPLIES—C-183
- ATR Tape Decks, Portable, Audio Tape Equipment & Accessories (0710-1560), STUDIO EQUIPMENT & SUPPLIES—C-183
- ATRs (0710-0440), STUDIO EQUIPMENT & SUPPLIES—C-180
- ATS Systems, Automation Controls & Systems (0220-0040), BROADCAST EQUIPMENT—C-132
- Access Controllers, Multiple (0770-4080), STUDIO EQUIPMENT & SUPPLIES—C-210
- Accounting (0600-0020), SERVICES—C-152
- Accounting/Business Computer Systems (0400-0040), COMPUTER SYSTEMS & ACCESSORIES—C-148
- Acoustic Analyzers (0800-0020), TEST & MEASUREMENT EQUIPMENT & SUPPLIES—C-219
- Acoustic/Architectural Design & Construction (0600-0120), SERVICES—C-152
- Ad Insertion Equipment (0770-0020), STUDIO EQUIPMENT & SUPPLIES—C-200
- Ad Insertion Equipment, Cartridge (0770-0040), STUDIO EQUIPMENT & SUPPLIES—C-200
- Ad Insertion Equipment, Tone Sensors (0770-0060), STUDIO EQUIPMENT & SUPPLIES—C-200
- Addressable Set-Top Converters (0330-0480), CABLE EQUIPMENT & SUPPLIES—C-141
- Addressable Taps, Distribution Equipment (0330-0040), CABLE EQUIPMENT & SUPPLIES—C-138
- Adult Programming (0610-0100), SERVICES—C-170
- Advertising (0600-0040), SERVICES—C-152
- Aerial Construction Contractors (0600-0480), SERVICES—C-154
- Aerial Lift Buckets (0750-0020), STUDIO EQUIPMENT & SUPPLIES—C-195
- Aerial Taps, Transmission Line (0370-0440), CABLE EQUIPMENT & SUPPLIES—C-146
- Airborne Microwave Equipment (0500-0160), MDS/MICROWAVE EQUIPMENT & SUPPLIES—C-150
- Airborne Mounting/Stabilizing Equipment, Camera Accessories (0770-1220), STUDIO EQUIPMENT & SUPPLIES—C-203
- Airborne Mounting/Stabilizing, Film Equipment (0730-0080), STUDIO EQUIPMENT & SUPPLIES—C-191
- Alarm Indicators, Status, Logging, Monitoring Test Equipment (0800-1620), TEST & MEASUREMENT EQUIPMENT & SUPPLIES—C-222
- Alarms (0760-0020), STUDIO EQUIPMENT & SUPPLIES—C-197
- Alarms, Carrier (0760-0040), STUDIO EQUIPMENT & SUPPLIES—C-197
- Alarms, Fault (0760-0060), STUDIO EQUIPMENT & SUPPLIES—C-197
- Alarms, Light Failure (0100-1540), ANTENNAS, TOWERS & EQUIPMENT—C-125
- Alarms, Tower Light (0760-0080), STUDIO EQUIPMENT & SUPPLIES—C-197
- Alarms, Warning Systems (0760-0100), STUDIO EQUIPMENT & SUPPLIES—C-197
- Alert Systems, Emergency (0100-1040), ANTENNAS, TOWERS & EQUIPMENT—C-123
- Alignment Cartridges (Tape) & Accessories (0770-1780), STUDIO EQUIPMENT & SUPPLIES—C-204
- Alignment Equipment, Heads, Videotape Recorders (0770-4760), STUDIO EQUIPMENT & SUPPLIES—C-212
- Alignment Equipment, Heads, VTRS & VCRs (0770-6800), STUDIO EQUIPMENT & SUPPLIES—C-216
- Alignment Gauges, Heads, Audio & Accessories (0710-3320), STUDIO EQUIPMENT & SUPPLIES—C-186
- Alignment Gauges, Tension, Audio Heads (0710-3340), STUDIO EQUIPMENT & SUPPLIES—C-186
- Alignment Systems, Microwave Antenna (0100-0060), ANTENNAS, TOWERS & EQUIPMENT—C-119
- Amplifier Stations, Modular (0330-0400), CABLE EQUIPMENT & SUPPLIES—C-141
- Amplifiers (0100-0020), ANTENNAS, TOWERS & EQUIPMENT—C-119
- Amplifiers (0210-0040), BROADCAST EQUIPMENT—C-128
- Amplifiers (0710-0020), STUDIO EQUIPMENT & SUPPLIES—C-179
- Amplifiers (0770-0080), STUDIO EQUIPMENT & SUPPLIES—C-200
- Amplifiers, AM, Peak Limiting (0710-0200), STUDIO EQUIPMENT & SUPPLIES—C-180
- Amplifiers, Apartment, Distribution Equipment (0330-0080), CABLE EQUIPMENT & SUPPLIES—C-138
- Amplifiers, Audio DAs (0710-0040), STUDIO EQUIPMENT & SUPPLIES—C-179
- Amplifiers, Audio Remote (0710-0420), STUDIO EQUIPMENT & SUPPLIES—C-180
- Amplifiers, Audio/Video Distribution (0210-0180), BROADCAST EQUIPMENT—C-128
- Amplifiers, Bridging, Distribution Equipment (0330-0100), CABLE EQUIPMENT & SUPPLIES—C-139
- Amplifiers, CARS Band (0310-0020), CABLE EQUIPMENT & SUPPLIES—C-136
- Amplifiers, Clamping (0710-0060), STUDIO EQUIPMENT & SUPPLIES—C-179
- Amplifiers, Clamping/Equalizing (0210-0060), BROADCAST EQUIPMENT—C-128
- Amplifiers, Compressing (0710-0080), STUDIO EQUIPMENT & SUPPLIES—C-179
- Amplifiers, Console Modules, Preamp (0710-0320), STUDIO EQUIPMENT & SUPPLIES—C-180
- Amplifiers, Distribution (0770-0100), STUDIO EQUIPMENT & SUPPLIES—C-200
- Amplifiers, Distribution (0710-0100), STUDIO EQUIPMENT & SUPPLIES—C-179
- Amplifiers, Distribution (0210-0080), BROADCAST EQUIPMENT—C-128
- Amplifiers, Distribution Equipment (0330-0060), CABLE EQUIPMENT & SUPPLIES—C-138
- Amplifiers, Equalizing/Clamping (0210-0060), BROADCAST EQUIPMENT—C-128
- Amplifiers, FM, Peak Limiting (0710-0220), STUDIO EQUIPMENT & SUPPLIES—C-180
- Amplifiers, Isolation (0770-0120), STUDIO EQUIPMENT & SUPPLIES—C-200
- Amplifiers, Line (0710-0120), STUDIO EQUIPMENT & SUPPLIES—C-179
- Amplifiers, Line Drive (0210-0100), BROADCAST EQUIPMENT—C-128
- Amplifiers, Line Extender (0330-0360), CABLE EQUIPMENT & SUPPLIES—C-140
- Amplifiers, Mike (0710-0160), STUDIO EQUIPMENT & SUPPLIES—C-179
- Amplifiers, Mixer (0710-0180), STUDIO EQUIPMENT & SUPPLIES—C-179
- Amplifiers, Power (0710-0240), STUDIO EQUIPMENT & SUPPLIES—C-180
- Amplifiers, Power Supplies (0710-0260), STUDIO EQUIPMENT & SUPPLIES—C-180
- Amplifiers, Power, Monitor (0710-0140), STUDIO EQUIPMENT & SUPPLIES—C-179
- Amplifiers, Preamplifiers (0770-0140), STUDIO EQUIPMENT & SUPPLIES—C-200
- Amplifiers, Preamps (0710-0280), STUDIO EQUIPMENT & SUPPLIES—C-180
- Amplifiers, Preamps, Microphone (0710-0300), STUDIO EQUIPMENT & SUPPLIES—C-180
- Amplifiers, Preamps, Phono (0710-0340), STUDIO EQUIPMENT & SUPPLIES—C-180
- Amplifiers, Preamps, Stereo (0710-0360), STUDIO EQUIPMENT & SUPPLIES—C-180
- Amplifiers, Preamps, Turntable (0710-0380), STUDIO EQUIPMENT & SUPPLIES—C-180
- Amplifiers, Proc (0770-0150), STUDIO EQUIPMENT & SUPPLIES—C-200
- Amplifiers, Processing (0710-0400), STUDIO EQUIPMENT & SUPPLIES—C-180
- Amplifiers, Pulse (0770-0200), STUDIO EQUIPMENT & SUPPLIES—C-200
- Amplifiers, Pulse Distribution (0210-0120), BROADCAST EQUIPMENT—C-128
- Amplifiers, RF Power (0210-0900), BROADCAST EQUIPMENT—C-130
- Amplifiers, RF-Peak Limiting (0210-0140), BROADCAST EQUIPMENT—C-128
- Amplifiers, RF-Power (0210-0160), BROADCAST EQUIPMENT—C-128
- Amplifiers, Satellite Earth Station (0110-0020), ANTENNAS, TOWERS & EQUIPMENT—C-126
- Amplifiers, Satellite Earth Station, Low Noise (0110-0120), ANTENNAS, TOWERS & EQUIPMENT—C-126
- Amplifiers, Stabilizing (0770-0220), STUDIO EQUIPMENT & SUPPLIES—C-200
- Amplifiers, Strip (0100-1380), ANTENNAS, TOWERS & EQUIPMENT—C-124
- Amplifiers, Subcarrier (0770-0240), STUDIO EQUIPMENT & SUPPLIES—C-200

## BUYERS GUIDE PRODUCT INDEX

- Amplifiers, Sweep (0770-0260), STUDIO EQUIPMENT & SUPPLIES—C-200
- Amplifiers, Trunk (0330-0620), CABLE EQUIPMENT & SUPPLIES—C-142
- Amplifiers, Video (0770-0280), STUDIO EQUIPMENT & SUPPLIES—C-200
- Amplifiers, Video/Audio Distribution (0210-0180), BROADCAST EQUIPMENT—C-128
- Amplifiers, Zero Study Delay (0770-0300), STUDIO EQUIPMENT & SUPPLIES—C-201
- Analog Facsimile Chart Scanners, Weather Equipment (0770-7800), STUDIO EQUIPMENT & SUPPLIES—C-218
- Analog Modems (0400-0300), COMPUTER SYSTEMS & ACCESSORIES—C-148
- Analog Special Effects Equipment, Reverb, Audio Processing Effects Equipment (0710-0840), STUDIO EQUIPMENT & SUPPLIES—C-181
- Analysis, Site (0600-1840), SERVICES—C-165
- Analysis, Systems (0600-2060), SERVICES—C-166
- Analzers, Acoustic (0800-0020), TEST & MEASUREMENT EQUIPMENT & SUPPLIES—C-219
- Analzers, Audio Spectrum (0800-0320), TEST & MEASUREMENT EQUIPMENT & SUPPLIES—C-219
- Analzers, Audio System (0800-0040), TEST & MEASUREMENT EQUIPMENT & SUPPLIES—C-219
- Analzers, Audio, Real Time (0800-0260), TEST & MEASUREMENT EQUIPMENT & SUPPLIES—C-219
- Analzers, Audio, Sideband (0800-0280), TEST & MEASUREMENT EQUIPMENT & SUPPLIES—C-219
- Analzers, Cable (0800-0420), TEST & MEASUREMENT EQUIPMENT & SUPPLIES—C-220
- Analzers, Color (0800-0740), TEST & MEASUREMENT EQUIPMENT & SUPPLIES—C-220
- Analzers, Distortion, Intermod (0800-1460), TEST & MEASUREMENT EQUIPMENT & SUPPLIES—C-222
- Analzers, Harmonic Distortion (0800-1420), TEST & MEASUREMENT EQUIPMENT & SUPPLIES—C-222
- Analzers, Logic (0800-1500), TEST & MEASUREMENT EQUIPMENT & SUPPLIES—C-222
- Analzers, Sideband (0800-2460), TEST & MEASUREMENT EQUIPMENT & SUPPLIES—C-223
- Analzers, Spectrum (0800-2500), TEST & MEASUREMENT EQUIPMENT & SUPPLIES—C-223
- Analzers, Spectrum, Cable Test Equipment (0800-0600), TEST & MEASUREMENT EQUIPMENT & SUPPLIES—C-220
- Analzers, VITS, Video Test Equipment (0800-2720), TEST & MEASUREMENT EQUIPMENT & SUPPLIES—C-224
- Analzers, Video Test Equipment (0800-2560), TEST & MEASUREMENT EQUIPMENT & SUPPLIES—C-224
- Analzers, Video, Digital (0800-1000), TEST & MEASUREMENT EQUIPMENT & SUPPLIES—C-221
- Anchors, Earth, Tools, Cable (0900-0100), TOOLS & EQUIPMENT—C-225
- Animation (0610-0020), SERVICES—C-169
- Announcers Earpiece, Headphones (0710-3220), STUDIO EQUIPMENT & SUPPLIES—C-186
- Antenna Accessories (0100-0040), ANTENNAS, TOWERS & EQUIPMENT—C-119
- Antenna Baluns (0100-0100), ANTENNAS, TOWERS & EQUIPMENT—C-119
- Antenna Base Insulators (0100-0080), ANTENNAS, TOWERS & EQUIPMENT—C-119
- Antenna Base Meter, Measuring/Monitoring Meters (0800-1720), TEST & MEASUREMENT EQUIPMENT & SUPPLIES—C-222
- Antenna Current Controllers (0100-0120), ANTENNAS, TOWERS & EQUIPMENT—C-119
- Antenna Current Meters (0100-0140), ANTENNAS, TOWERS & EQUIPMENT—C-119
- Antenna Dipoles (0100-0160), ANTENNAS, TOWERS & EQUIPMENT—C-119
- Antenna Dummy Loads (0100-0180), ANTENNAS, TOWERS & EQUIPMENT—C-119
- Antenna Earth Terminal Positioners (0100-0200), ANTENNAS, TOWERS & EQUIPMENT—C-119
- Antenna Earth Terminal Positioners (0100-0200), ANTENNAS, TOWERS & EQUIPMENT—C-119
- Antenna Filters (0100-1060), ANTENNAS, TOWERS & EQUIPMENT—C-123
- Antenna Guy Strain Insulators (0100-0220), ANTENNAS, TOWERS & EQUIPMENT—C-119
- Antenna Heater Controls (0100-0240), ANTENNAS, TOWERS & EQUIPMENT—C-119
- Antenna Ice Warning Systems (0100-0260), ANTENNAS, TOWERS & EQUIPMENT—C-119
- Antenna Installation Services (see Services)
- Antenna Masts, ENG (0100-0280), ANTENNAS, TOWERS & EQUIPMENT—C-119
- Antenna Masts, Telescoping (0100-0400), ANTENNAS, TOWERS & EQUIPMENT—C-120
- Antenna Monitors, RF Test Equipment (0800-2240), TEST & MEASUREMENT EQUIPMENT & SUPPLIES—C-223
- Antenna Monitors-Audio & RF (0710-4320), STUDIO EQUIPMENT & SUPPLIES—C-188
- Antenna Phasing/Branching Systems (0100-0300), ANTENNAS, TOWERS & EQUIPMENT—C-120
- Antenna Radomes (0100-0320), ANTENNAS, TOWERS & EQUIPMENT—C-120
- Antenna Remote Indicators (0100-0340), ANTENNAS, TOWERS & EQUIPMENT—C-120
- Antenna Sampling Systems (0100-0360), ANTENNAS, TOWERS & EQUIPMENT—C-120
- Antenna Static Drain Resistors (0100-0380), ANTENNAS, TOWERS & EQUIPMENT—C-120
- Antenna Telescoping Masts (0100-0400), ANTENNAS, TOWERS & EQUIPMENT—C-120
- Antenna Transfer Switches (0100-0420), ANTENNAS, TOWERS & EQUIPMENT—C-120
- Antenna Tuning Units, Antenna Accessories (0100-0440), ANTENNAS, TOWERS & EQUIPMENT—C-120
- Antenna VSWR Units (0100-0460), ANTENNAS, TOWERS & EQUIPMENT—C-120
- Antenna Waveguides (0100-0480), ANTENNAS, TOWERS & EQUIPMENT—C-120
- Antennas (0100-0500), ANTENNAS, TOWERS & EQUIPMENT—C-120
- Antennas, AM Directional Transmitting Systems (0100-0740), ANTENNAS, TOWERS & EQUIPMENT—C-121
- Antennas, AM Transmitting (0100-0720), ANTENNAS, TOWERS & EQUIPMENT—C-121
- Antennas, Accessories (0100-0040), ANTENNAS, TOWERS & EQUIPMENT—C-119
- Antennas, Alignment Systems, Microwave (0100-0060), ANTENNAS, TOWERS & EQUIPMENT—C-119
- Antennas, Baluns (0100-0100), ANTENNAS, TOWERS & EQUIPMENT—C-119
- Antennas, Circularly Polarized FM Transmitting (0100-0760), ANTENNAS, TOWERS & EQUIPMENT—C-121
- Antennas, Circularly Polarized TV Transmitting (0100-0780), ANTENNAS, TOWERS & EQUIPMENT—C-121
- Antennas, Current Controllers (0100-0120), ANTENNAS, TOWERS & EQUIPMENT—C-119
- Antennas, Current Meters (0100-0140), ANTENNAS, TOWERS & EQUIPMENT—C-119
- Antennas, Dipoles (0100-0160), ANTENNAS, TOWERS & EQUIPMENT—C-119
- Antennas, Dummy Loads (0100-0180), ANTENNAS, TOWERS & EQUIPMENT—C-119
- Antennas, Earth Terminal Positioners (0100-0200), ANTENNAS, TOWERS & EQUIPMENT—C-119
- Antennas, Earth Terminal Dishes, Receiving Antennas (0100-0540), ANTENNAS, TOWERS & EQUIPMENT—C-120
- Antennas, FM Receiving (0100-0560), ANTENNAS, TOWERS & EQUIPMENT—C-120
- Antennas, Filters (0100-1060), ANTENNAS, TOWERS & EQUIPMENT—C-123
- Antennas, Guy Strain Insulators (0100-0220), ANTENNAS, TOWERS & EQUIPMENT—C-119
- Antennas, Heater Controls (0100-0240), ANTENNAS, TOWERS & EQUIPMENT—C-119
- Antennas, Ice Warning Systems (0100-0260), ANTENNAS, TOWERS & EQUIPMENT—C-119
- Antennas, Installation Services (see Services)
- Antennas, Insulators, Base (0100-0080), ANTENNAS, TOWERS & EQUIPMENT—C-119
- Antennas, MF Receiving (0100-0580), ANTENNAS, TOWERS & EQUIPMENT—C-120
- Antennas, Microwave (0500-0180), MDS/MICROWAVE EQUIPMENT & SUPPLIES—C-150
- Antennas, Microwave Portable Transmitting (0100-0820), ANTENNAS, TOWERS & EQUIPMENT—C-122
- Antennas, Microwave Transmitting (0100-0800), ANTENNAS, TOWERS & EQUIPMENT—C-122
- Antennas, Microwave, Receiving (0100-0600), ANTENNAS, TOWERS & EQUIPMENT—C-120
- Antennas, Multibeam, Satellite Earth Station (0110-0140), ANTENNAS, TOWERS & EQUIPMENT—C-126
- Antennas, Phasing/Branching Systems (0100-0300), ANTENNAS, TOWERS & EQUIPMENT—C-120
- Antennas, Radomes (0100-0320), ANTENNAS, TOWERS & EQUIPMENT—C-120
- Antennas, Receiving (0100-0520), ANTENNAS, TOWERS & EQUIPMENT—C-120
- Antennas, Receiving, Earth Terminal Dishes (0100-0540), ANTENNAS, TOWERS & EQUIPMENT—C-120
- Antennas, Receiving, FM (0100-0560), ANTENNAS, TOWERS & EQUIPMENT—C-120
- Antennas, Receiving, MF (0100-0580), ANTENNAS, TOWERS & EQUIPMENT—C-120
- Antennas, Receiving, Microwave (0100-0600), ANTENNAS, TOWERS & EQUIPMENT—C-120
- Antennas, Receiving, Remote Pickup (0100-0620), ANTENNAS, TOWERS & EQUIPMENT—C-121
- Antennas, Receiving, STL (0100-0640), ANTENNAS, TOWERS & EQUIPMENT—C-121
- Antennas, Receiving, UHF (0100-0660), ANTENNAS, TOWERS & EQUIPMENT—C-121
- Antennas, Receiving, VHF (0100-0680), ANTENNAS, TOWERS & EQUIPMENT—C-121
- Antennas, Remote For Radio Transmitting (0100-0840), ANTENNAS, TOWERS & EQUIPMENT—C-122
- Antennas, Remote Indicators (0100-0340), ANTENNAS, TOWERS & EQUIPMENT—C-120
- Antennas, Remote Pickup Receiving (0100-0620), ANTENNAS, TOWERS & EQUIPMENT—C-121
- Antennas, STL Receiving (0100-0640), ANTENNAS, TOWERS & EQUIPMENT—C-121
- Antennas, STL Transmitting (0100-0860), ANTENNAS, TOWERS & EQUIPMENT—C-122
- Antennas, Sampling Systems (0100-0360), ANTENNAS, TOWERS & EQUIPMENT—C-126
- Antennas, Satellite Earth Station (0110-0040), ANTENNAS, TOWERS & EQUIPMENT—C-126
- Antennas, Static Drain Resistors (0100-0380), ANTENNAS, TOWERS & EQUIPMENT—C-120
- Antennas, TV CP Transmitting (0100-0880), ANTENNAS, TOWERS & EQUIPMENT—C-122
- Antennas, TV HP Transmitting (0100-0900), ANTENNAS, TOWERS & EQUIPMENT—C-122
- Antennas, TV UHF Transmitting (0100-0920), ANTENNAS, TOWERS & EQUIPMENT—C-122
- Antennas, TV VHF Transmitting (0100-0940), ANTENNAS, TOWERS & EQUIPMENT—C-122
- Antennas, Telescoping Masts (0100-0400), ANTENNAS, TOWERS & EQUIPMENT—C-120
- Antennas, Towers & Equipment (0100)—C-119
- Antennas, Transfer Switches (0100-0420), ANTENNAS, TOWERS & EQUIPMENT—C-120
- Antennas, Transmitting (0100-0700), ANTENNAS, TOWERS & EQUIPMENT—C-121
- Antennas, Transmitting, AM (0100-0720), ANTENNAS, TOWERS & EQUIPMENT—C-121
- Antennas, Transmitting, AM Directional Systems (0100-0740), ANTENNAS, TOWERS & EQUIPMENT—C-121
- Antennas, Transmitting, Circularly Polarized FM (0100-0760), ANTENNAS, TOWERS & EQUIPMENT—C-121
- Antennas, Transmitting, Circularly Polarized TV (0100-0780), ANTENNAS, TOWERS & EQUIPMENT—C-121
- Antennas, Transmitting, FM, Circularly Polarized (0100-0760), ANTENNAS, TOWERS & EQUIPMENT—C-121
- Antennas, Transmitting, Microwave (0100-0800), ANTENNAS, TOWERS & EQUIPMENT—C-122
- Antennas, Transmitting, Microwave Portable (0100-0820), ANTENNAS, TOWERS & EQUIPMENT—C-122
- Antennas, Transmitting, Remote For Radio (0100-0840), ANTENNAS, TOWERS & EQUIPMENT—C-122
- Antennas, Transmitting, STL (0100-0860), ANTENNAS, TOWERS & EQUIPMENT—C-122
- Antennas, Transmitting, TV, Circularly Polarized (0100-0780), ANTENNAS, TOWERS & EQUIPMENT—C-121
- Antennas, Transmitting, TV CP (0100-0880), ANTENNAS, TOWERS & EQUIPMENT—C-122
- Antennas, Transmitting, TV HP (0100-0900), ANTENNAS, TOWERS & EQUIPMENT—C-122
- Antennas, Transmitting, TV UHF (0100-0920), ANTENNAS, TOWERS & EQUIPMENT—C-122
- Antennas, Transmitting, TV VHF (0100-0940), ANTENNAS, TOWERS & EQUIPMENT—C-122
- Antennas, Tuning Units, Antenna Accessories (0100-0440), ANTENNAS, TOWERS & EQUIPMENT—C-120
- Antennas, UHF Receiving (0100-0660), ANTENNAS, TOWERS & EQUIPMENT—C-121

- Antennas, VHF Receiving (0100-0680), ANTENNAS, TOWERS & EQUIPMENT—C-121
- Antennas, VSWR Units (0100-0460), ANTENNAS, TOWERS & EQUIPMENT—C-120
- Antennas, Waveguides (0100-0480), ANTENNAS, TOWERS & EQUIPMENT—C-120
- Apartment Installation Equipment (0320-0020), CABLE EQUIPMENT & SUPPLIES—C-137
- Apartment Installation Equipment, Flush-Mount Service Cells (0320-0040), CABLE EQUIPMENT & SUPPLIES—C-137
- Apartment Installation Equipment, Molding Duct (0320-0060), CABLE EQUIPMENT & SUPPLIES—C-137
- Apartment Installation Equipment, Multi-Trap Enclosures (0320-0080), CABLE EQUIPMENT & SUPPLIES—C-137
- Apartment Pre-Wiring Construction (0600-0420), SERVICES—C-154
- Aperture, Vertical, Equalizers (0710-3000), STUDIO EQUIPMENT & SUPPLIES—C-186
- Applications Preparation (0600-0080), SERVICES—C-152
- Appraisals (0600-0100), SERVICES—C-152
- Architectural/Acoustic Design & Construction (0600-0120), SERVICES—C-152
- Arrestors, Lightning (0100-1120), ANTENNAS, TOWERS & EQUIPMENT—C-123
- Art & Graphics Equipment, Electronic (0770-2900), STUDIO EQUIPMENT & SUPPLIES—C-207
- Art & Graphics Equipment, Bit Pad Digitizers (0770-2920), STUDIO EQUIPMENT & SUPPLIES—C-207
- Art & Graphics Equipment, Electronic, Camera/VTR Digitizers (0770-2940), STUDIO EQUIPMENT & SUPPLIES—C-207
- Art & Graphics Equipment, Electronic, Digital Art/Paint Systems (0770-2960), STUDIO EQUIPMENT & SUPPLIES—C-207
- Art & Graphics Equipment, Electronic, Digital Still Stores (0770-2980), STUDIO EQUIPMENT & SUPPLIES—C-207
- Art & Graphics Equipment, Electronic, "Draw on Screen" Systems (0770-3000), STUDIO EQUIPMENT & SUPPLIES—C-207
- Art & Graphics Equipment, Electronic, Weather Symbol Inserters (0770-3020), STUDIO EQUIPMENT & SUPPLIES—C-207
- Artists Representative (0600-0130), SERVICES—C-152
- Ascertainment (0600-0140), SERVICES—C-152
- Assemblies, Cable (0310-0060), CABLE EQUIPMENT & SUPPLIES—C-136
- Assignment Systems, Machine (0770-3680), STUDIO EQUIPMENT & SUPPLIES—C-209
- Attenuators (0800-0060), TEST & MEASUREMENT EQUIPMENT & SUPPLIES—C-219
- Attenuators, Audio (0800-0080), TEST & MEASUREMENT EQUIPMENT & SUPPLIES—C-219
- Attenuators, Distribution Equipment (0330-0120), CABLE EQUIPMENT & SUPPLIES—C-139
- Attenuators, Fixed (0800-0100), TEST & MEASUREMENT EQUIPMENT & SUPPLIES—C-219
- Attenuators, Impedance Matching (0800-0120), TEST & MEASUREMENT EQUIPMENT & SUPPLIES—C-219
- Attenuators, Microwave (0800-0140), TEST & MEASUREMENT EQUIPMENT & SUPPLIES—C-219
- Attenuators, RF Power (0210-0920), BROADCAST EQUIPMENT—C-130
- Attenuators, Radio Frequency (RF) (0800-0160), TEST & MEASUREMENT EQUIPMENT & SUPPLIES—C-219
- Attenuators, Video (0800-0180), TEST &
- MEASUREMENT EQUIPMENT & SUPPLIES—C-219
- Attorneys (0600-0160), SERVICES—C-153
- Audience Measurement (0600-0180), SERVICES—C-153
- Audio & RF Monitors (0710-4260), STUDIO EQUIPMENT & SUPPLIES—C-188
- Audio & RF Monitors, AM System (0710-4300), STUDIO EQUIPMENT & SUPPLIES—C-188
- Audio & RF Monitors, Antenna (0710-4320), STUDIO EQUIPMENT & SUPPLIES—C-188
- Audio & RF Monitors, Base Current/Ant Sampling (0710-4340), STUDIO EQUIPMENT & SUPPLIES—C-188
- Audio & RF Monitors, Directional (0710-4360), STUDIO EQUIPMENT & SUPPLIES—C-188
- Audio & RF Monitors, Frequency (0710-4380), STUDIO EQUIPMENT & SUPPLIES—C-188
- Audio & RF Monitors, Modulation (0710-4420), STUDIO EQUIPMENT & SUPPLIES—C-188
- Audio & RF Monitors, Phase (0710-4440), STUDIO EQUIPMENT & SUPPLIES—C-188
- Audio & RF Monitors, Power (0710-4460), STUDIO EQUIPMENT & SUPPLIES—C-188
- Audio & RF Monitors, Program (0710-4480), STUDIO EQUIPMENT & SUPPLIES—C-188
- Audio & RF Monitors, RF Level (0710-4500), STUDIO EQUIPMENT & SUPPLIES—C-188
- Audio & RF Monitors, SCA (0710-4520), STUDIO EQUIPMENT & SUPPLIES—C-188
- Audio & RF Monitors, TV Aural (0710-4540), STUDIO EQUIPMENT & SUPPLIES—C-188
- Audio & RF Monitors, FM (0710-4400), STUDIO EQUIPMENT & SUPPLIES—C-138
- Audio Amplifiers, Remote (0710-0420), STUDIO EQUIPMENT & SUPPLIES—C-130
- Audio Attenuators (0800-0080), TEST & MEASUREMENT EQUIPMENT & SUPPLIES—C-219
- Audio Cable (0310-0080), CABLE EQUIPMENT & SUPPLIES—C-136
- Audio Consoles (0710-0460), STUDIO EQUIPMENT & SUPPLIES—C-180
- Audio Consoles, Monaural (0710-0480), STUDIO EQUIPMENT & SUPPLIES—C-180
- Audio Consoles, Stereo (0710-0500), STUDIO EQUIPMENT & SUPPLIES—C-180
- Audio Controls (0710-0520), STUDIO EQUIPMENT & SUPPLIES—C-181
- Audio Controls, Rotary Attenuators (0710-0540), STUDIO EQUIPMENT & SUPPLIES—C-181
- Audio Controls, Slide Attenuators (0710-0560), STUDIO EQUIPMENT & SUPPLIES—C-181
- Audio DAs, Amplifiers (0710-0040), STUDIO EQUIPMENT & SUPPLIES—C-179
- Audio Delay Lines (0710-2500), STUDIO EQUIPMENT & SUPPLIES—C-185
- Audio Editors, Digital, Editing Equipment (0710-2720), STUDIO EQUIPMENT & SUPPLIES—C-185
- Audio Equalizers (0710-2980), STUDIO EQUIPMENT & SUPPLIES—C-186
- Audio Equipment (0710-0000), STUDIO EQUIPMENT & SUPPLIES—C-179
- Audio Heads & Accessories (0710-3300), STUDIO EQUIPMENT & SUPPLIES—C-186
- Audio Heads Cleaners (0710-3360), STUDIO EQUIPMENT & SUPPLIES—C-186
- Audio Heads Degaussers (0710-3380), STUDIO EQUIPMENT & SUPPLIES—C-186
- Audio Heads Tension Alignment Gauges (0710-3340), STUDIO EQUIPMENT & SUPPLIES—C-186
- Audio Heads, Alignment Gauges (0710-3320), STUDIO EQUIPMENT & SUPPLIES—C-186
- Audio Heads, Erase (0710-3400), STUDIO EQUIPMENT & SUPPLIES—C-186
- Audio Heads, Film Stripe (0710-3420), STUDIO EQUIPMENT & SUPPLIES—C-186
- Audio Heads, Playback (0710-3440), STUDIO EQUIPMENT & SUPPLIES—C-186
- Audio Heads, Rebuilt (0710-3460), STUDIO EQUIPMENT & SUPPLIES—C-186
- Audio Heads, Record (0710-3480), STUDIO EQUIPMENT & SUPPLIES—C-186
- Audio Heads, Replacement (0710-3500), STUDIO EQUIPMENT & SUPPLIES—C-187
- Audio Level Indicators (0710-0580), STUDIO EQUIPMENT & SUPPLIES—C-181
- Audio Level Indicators, LED (0710-0600), STUDIO EQUIPMENT & SUPPLIES—C-181
- Audio Level Indicators, PPM (0710-0620), STUDIO EQUIPMENT & SUPPLIES—C-181
- Audio Level Indicators, Video Monitor Display (0710-0640), STUDIO EQUIPMENT & SUPPLIES—C-181
- Audio Level Indicators, VU (0710-0660), STUDIO EQUIPMENT & SUPPLIES—C-181
- Audio Matching Networks (0710-4620), STUDIO EQUIPMENT & SUPPLIES—C-188
- Audio Monitor Headphones (0710-0700), STUDIO EQUIPMENT & SUPPLIES—C-181
- Audio Monitor Speakers (0710-0720), STUDIO EQUIPMENT & SUPPLIES—C-181
- Audio Monitors (0710-0680), STUDIO EQUIPMENT & SUPPLIES—C-181
- Audio Patch Panels (0710-0740), STUDIO EQUIPMENT & SUPPLIES—C-181
- Audio Post-Production (0600-0220), SERVICES—C-153
- Audio Processing Effects Equipment (0710-0780), STUDIO EQUIPMENT & SUPPLIES—C-181
- Audio Processing Effects Equipment, ALD, AGC Amplifiers (0710-0800), STUDIO EQUIPMENT & SUPPLIES—C-181
- Audio Processing Effects Equipment, AM Compressor/Limiters (0710-0820), STUDIO EQUIPMENT & SUPPLIES—C-181
- Audio Processing Effects Equipment, Analog Special Effects Equipment, Reverb (0710-0840), STUDIO EQUIPMENT & SUPPLIES—C-181
- Audio Processing Effects Equipment, Video/Audio Sync Delay (0710-0860), STUDIO EQUIPMENT & SUPPLIES—C-181
- Audio Processing Effects Equipment, De-Essers (0710-0880), STUDIO EQUIPMENT & SUPPLIES—C-181
- Audio Processing Effects Equipment, Reverb, Digital Delay (0710-0900), STUDIO EQUIPMENT & SUPPLIES—C-182
- Audio Processing Effects Equipment, Digital Special Effects (0710-0920), STUDIO EQUIPMENT & SUPPLIES—C-182
- Audio Processing Effects Equipment, FM Compressor/Limiters (0710-0940), STUDIO EQUIPMENT & SUPPLIES—C-182
- Audio Processing Effects Equipment, Graphic Equalizers (0710-0960), STUDIO EQUIPMENT & SUPPLIES—C-182
- Audio Processing Effects Equipment, Mechanical Reverb (0710-0980), STUDIO EQUIPMENT & SUPPLIES—C-182
- Audio Processing Effects Equipment, Noise Reduction (0710-1020), STUDIO EQUIPMENT & SUPPLIES—C-182
- Audio Processing Effects Equipment, Parametric Equalizers (0710-1040), STUDIO EQUIPMENT & SUPPLIES—C-182
- Audio Processing Effects Equipment, Time Compression/Expansion (0710-1060), STUDIO EQUIPMENT & SUPPLIES—C-182
- Audio Processing Equipment (0710-0760), STUDIO EQUIPMENT & SUPPLIES—C-181
- Audio Processors (0710-4820), STUDIO EQUIPMENT & SUPPLIES—C-189
- Audio Programming (0610-0120), SERVICES—C-170
- Audio Recorders, Digital (0710-2540), STUDIO EQUIPMENT & SUPPLIES—C-185
- Audio Recording, Programming (0610-0620), SERVICES—C-177
- Audio Sine Generators (0800-1120), TEST & MEASUREMENT EQUIPMENT & SUPPLIES—C-221
- Audio Sweep Generators (0800-1140), TEST & MEASUREMENT EQUIPMENT & SUPPLIES—C-221
- Audio System Analyzers (0800-0040), TEST & MEASUREMENT EQUIPMENT & SUPPLIES—C-219
- Audio System Design (0600-2000), SERVICES—C-166
- Audio TV Consoles (0710-2440), STUDIO EQUIPMENT & SUPPLIES—C-184
- Audio Tape Editing (0600-0200), SERVICES—C-153
- Audio Tape Equipment & Accessories (0710-1080), STUDIO EQUIPMENT & SUPPLIES—C-182
- Audio Tape Equipment & Accessories, Bulk Erasers (0710-1100), STUDIO EQUIPMENT & SUPPLIES—C-182
- Audio Tape Equipment & Accessories, Cartridges (0710-1120), STUDIO EQUIPMENT & SUPPLIES—C-182
- Audio Tape Equipment & Accessories, Carts (0710-1140), STUDIO EQUIPMENT & SUPPLIES—C-182
- Audio Tape Equipment & Accessories, Cleaners (0710-1180), STUDIO EQUIPMENT & SUPPLIES—C-182
- Audio Tape Equipment & Accessories, Conveyor Erasers (0710-1200), STUDIO EQUIPMENT & SUPPLIES—C-182
- Audio Tape Equipment & Accessories, Demagnetizers (0710-1220), STUDIO EQUIPMENT & SUPPLIES—C-182
- Audio Tape Equipment & Accessories, Dubbers (0710-1240), STUDIO EQUIPMENT & SUPPLIES—C-182
- Audio Tape Equipment & Accessories, Duplicators (0710-1260), STUDIO EQUIPMENT & SUPPLIES—C-182
- Audio Tape Equipment & Accessories, Evaluators (0710-1280), STUDIO EQUIPMENT & SUPPLIES—C-182
- Audio Tape Equipment & Accessories, Leader Tape (0710-1300), STUDIO EQUIPMENT & SUPPLIES—C-182
- Audio Tape Equipment & Accessories, Loaders (0710-1320), STUDIO EQUIPMENT & SUPPLIES—C-182
- Audio Tape Equipment & Accessories, Logging Equipment (0710-1340), STUDIO EQUIPMENT & SUPPLIES—C-182
- Audio Tape Equipment & Accessories, Open Reels (0710-1380), STUDIO EQUIPMENT & SUPPLIES—C-182
- Audio Tape Equipment & Accessories, Rewinders (0710-1400), STUDIO EQUIPMENT & SUPPLIES—C-182
- Audio Tape Equipment & Accessories, Splice Finders (0710-1420), STUDIO EQUIPMENT & SUPPLIES—C-182
- Audio Tape Equipment & Accessories, Splicers (0710-1440), STUDIO EQUIPMENT & SUPPLIES—C-183

## BUYERS GUIDE PRODUCT INDEX

- Audio Tape Equipment & Accessories, Sprocketed Magnetic Film (0710-1460), STUDIO EQUIPMENT & SUPPLIES—C-183
- Audio Tape Equipment & Accessories, Sprocketed Magnetic Film Transports (0710-1480), STUDIO EQUIPMENT & SUPPLIES—C-183
- Audio Tape Equipment & Accessories, Tape Decks (0710-1500), STUDIO EQUIPMENT & SUPPLIES—C-183
- Audio Tape Equipment & Accessories, ATR Tape Decks (0710-1520), STUDIO EQUIPMENT & SUPPLIES—C-183
- Audio Tape Equipment & Accessories, Multitrack (8+) ATR Tape Decks (0710-1540), STUDIO EQUIPMENT & SUPPLIES—C-183
- Audio Tape Equipment & Accessories, Portable ATR Tape Decks (0710-1560), STUDIO EQUIPMENT & SUPPLIES—C-183
- Audio Tape Equipment & Accessories, 4-Track Tape Decks (0710-1580), STUDIO EQUIPMENT & SUPPLIES—C-183
- Audio Tape Equipment & Accessories, Time Delay Tape Decks (0710-1600), STUDIO EQUIPMENT & SUPPLIES—C-183
- Audio Tape Equipment & Accessories, Test Tape (0710-1620), STUDIO EQUIPMENT & SUPPLIES—C-183
- Audio Tape Equipment & Accessories, Timers (0710-1640), STUDIO EQUIPMENT & SUPPLIES—C-183
- Audio Tape, Delay (0710-2480), STUDIO EQUIPMENT & SUPPLIES—C-185
- Audio Test Equipment (0800-0200), TEST & MEASUREMENT EQUIPMENT & SUPPLIES—C-219
- Audio Test Equipment (see TEST & MEASUREMENT EQUIPMENT) (0710-1650), STUDIO EQUIPMENT & SUPPLIES—C-183
- Audio Test Equipment, Harmonic Distortion Meters (0800-0220), TEST & MEASUREMENT EQUIPMENT & SUPPLIES—C-219
- Audio Test Equipment, IM Meters (0800-0240), TEST & MEASUREMENT EQUIPMENT & SUPPLIES—C-219
- Audio Test Equipment, Real Time Analyzers (0800-0260), TEST & MEASUREMENT EQUIPMENT & SUPPLIES—C-219
- Audio Test Equipment, Sideband Analyzers (0800-0280), TEST & MEASUREMENT EQUIPMENT & SUPPLIES—C-219
- Audio Test Equipment, Signal Generators (0800-0300), TEST & MEASUREMENT EQUIPMENT & SUPPLIES—C-219
- Audio Test Equipment, Spectrum Analyzers (0800-0320), TEST & MEASUREMENT EQUIPMENT & SUPPLIES—C-219
- Audio Test Equipment, Wow & Flutter Meters (0800-0340), TEST & MEASUREMENT EQUIPMENT & SUPPLIES—C-219
- Audio Test Records (0710-5120), STUDIO EQUIPMENT & SUPPLIES—C-189
- Audio Voltmeters, Measuring/Monitoring Meters (0800-2020), TEST & MEASUREMENT EQUIPMENT & SUPPLIES—C-222
- Audio, Editing Equipment (0710-2820), STUDIO EQUIPMENT & SUPPLIES—C-185
- Audio, Editor (0710-2840), STUDIO EQUIPMENT & SUPPLIES—C-185
- Audio-Video Synchronizers (0770-6000), STUDIO EQUIPMENT & SUPPLIES—C-214
- Audio/Video Distribution Amplifiers (0210-0180), BROADCAST EQUIPMENT—C-128
- Audio/Video Sync Delay, Audio Processing Effects Equipment (0710-0860), STUDIO EQUIPMENT & SUPPLIES—C-181
- Auditing (0600-0240), SERVICES—C-153
- Auditing, System (0600-1960), SERVICES—C-165
- Auto Light Control, Telecine Equipment & Accessories (0770-6340), STUDIO EQUIPMENT & SUPPLIES—C-215
- Automated Consoles (0710-2340), STUDIO EQUIPMENT & SUPPLIES—C-184
- Automated Earth Station Receiver Systems (0110-0060), ANTENNAS, TOWERS & EQUIPMENT—C-126
- Automated Master Control Switchers (0770-3800), STUDIO EQUIPMENT & SUPPLIES—C-209
- Automated Remote Controls (0220-0020), BROADCAST EQUIPMENT—C-132
- Automated, Microprocessor-Controlled Production Switchers (0770-4300), STUDIO EQUIPMENT & SUPPLIES—C-211
- Automatic Programming Equipment (0760-0120), STUDIO EQUIPMENT & SUPPLIES—C-197
- Automatic Programming Equipment, News (0760-0140), STUDIO EQUIPMENT & SUPPLIES—C-197
- Automatic Programming Equipment, Weather (0760-0160), STUDIO EQUIPMENT & SUPPLIES—C-197
- Automatic Sequencing Cartridge Systems (0770-1660), STUDIO EQUIPMENT & SUPPLIES—C-204
- Automatic Sequencing Cartridge Systems (0710-1940), STUDIO EQUIPMENT & SUPPLIES—C-183
- Automatic Sweep Systems, Cable Test Equipment (0800-0400), TEST & MEASUREMENT EQUIPMENT & SUPPLIES—C-220
- Automation Controls & Systems (0770-0320), STUDIO EQUIPMENT & SUPPLIES—C-201
- Automation Controls & Systems, Cart Systems, Random Select (0770-0340), STUDIO EQUIPMENT & SUPPLIES—C-201
- Automation Controls & Systems, Master Control, Custom (0770-0360), STUDIO EQUIPMENT & SUPPLIES—C-201
- Automation Controls & Systems, Program Controls (0770-0380), STUDIO EQUIPMENT & SUPPLIES—C-201
- Automation Controls & Systems, Reel-to-Reel Controllers (0770-0400), STUDIO EQUIPMENT & SUPPLIES—C-183
- Automation Controls & Systems, Custom Master Controls (0710-1680), STUDIO EQUIPMENT & SUPPLIES—C-183
- Automation Controls & Systems, Program Controls (0710-1700), STUDIO EQUIPMENT & SUPPLIES—C-183
- Automation Controls & Systems, Random Select Cart Systems (0710-1720), STUDIO EQUIPMENT & SUPPLIES—C-183
- Automation Controls & Systems (0730-0020), STUDIO EQUIPMENT & SUPPLIES—C-191
- Automation Controls & Systems, Projector/Film Chain Controls (0730-0040), STUDIO EQUIPMENT & SUPPLIES—C-191
- Automation Controls & Systems (0760-0180), STUDIO EQUIPMENT & SUPPLIES—C-197
- Automation Controls & Systems, Lighting (0760-0200), STUDIO EQUIPMENT & SUPPLIES—C-197
- Automation Controls & Systems, Logging (0760-0220), STUDIO EQUIPMENT & SUPPLIES—C-197
- Automation Controls & Systems-ATS Systems (0220-0040), BROADCAST EQUIPMENT—C-132
- Automation Equipment (0770-0420), STUDIO EQUIPMENT & SUPPLIES—C-201
- Automation Interfaced Business Master Control Switchers (0770-3820), STUDIO EQUIPMENT & SUPPLIES—C-209
- Automation Machine Controls, Technical (0770-3700), STUDIO EQUIPMENT & SUPPLIES—C-209
- Automation Systems, Program Equipment (Business Automation) (0710-4900), STUDIO EQUIPMENT & SUPPLIES—C-189
- Automation Systems, Videocassette-Based (0770-7700), STUDIO EQUIPMENT & SUPPLIES—C-218

## B

- B & W Cameras (0770-0480), STUDIO EQUIPMENT & SUPPLIES—C-201
- B & W Monitors (0770-3900), STUDIO EQUIPMENT & SUPPLIES—C-210
- B & W Rack Monitors (0770-3920), STUDIO EQUIPMENT & SUPPLIES—C-210
- B & W Standalone Monitors (0770-3940), STUDIO EQUIPMENT & SUPPLIES—C-210
- Background Color Generators (0770-3220), STUDIO EQUIPMENT & SUPPLIES—C-208
- Balops & Slides (Telops), Programming (0610-0520), SERVICES—C-176
- Baluns, Antenna (0100-0100), ANTENNAS, TOWERS & EQUIPMENT—C-119
- Band Pass Filters (0210-0680), BROADCAST EQUIPMENT—C-130
- Banking, Investment (0600-0920), SERVICES—C-160
- Bar/Dot Generators (0800-1180), TEST & MEASUREMENT EQUIPMENT & SUPPLIES—C-221
- Base Current/Ant Sampling Monitors-Audio & RF (0710-4340), STUDIO EQUIPMENT & SUPPLIES—C-188
- Base Insulators, Antenna (0100-0080), ANTENNAS, TOWERS & EQUIPMENT—C-119
- Batteries & Accessories (0750-0040), STUDIO EQUIPMENT & SUPPLIES—C-195
- Batteries & Accessories, Belts (0750-0140), STUDIO EQUIPMENT & SUPPLIES—C-195
- Batteries & Accessories, Chargers (0750-0160), STUDIO EQUIPMENT & SUPPLIES—C-195
- Batteries & Accessories, Packs/Eng (0750-0200), STUDIO EQUIPMENT & SUPPLIES—C-195
- Batteries & Accessories, Packs/Lighting (0750-0220), STUDIO EQUIPMENT & SUPPLIES—C-195
- Batteries & Accessories, Pack/Test Instruments (0750-0240), STUDIO EQUIPMENT & SUPPLIES—C-196
- Batteries (0750-0060), STUDIO EQUIPMENT & SUPPLIES—C-195
- Batteries, Lead-Acid (0750-0080), STUDIO EQUIPMENT & SUPPLIES—C-195
- Batteries, Lead-Acid, Power Supplies (0760-0940), STUDIO EQUIPMENT & SUPPLIES—C-198
- Batteries, Nicad (0750-0100), STUDIO EQUIPMENT & SUPPLIES—C-195
- Batteries, Nicad, Power Supplies (0760-0960), STUDIO EQUIPMENT & SUPPLIES—C-198
- Batteries, Power Supplies (0760-0920), STUDIO EQUIPMENT & SUPPLIES—C-198
- Batteries, Silver-Zinc (0750-0120), STUDIO EQUIPMENT & SUPPLIES—C-195
- Batteries, Silver-Zinc, Power Supplies (0760-0980), STUDIO EQUIPMENT & SUPPLIES—C-199
- Battery Belts (0750-0140), STUDIO EQUIPMENT & SUPPLIES—C-195
- Battery Chargers (0750-0160), STUDIO EQUIPMENT & SUPPLIES—C-195
- Battery Chargers, Power Supplies (0760-1000), STUDIO EQUIPMENT & SUPPLIES—C-199
- Battery Checkers (0750-0180), STUDIO EQUIPMENT & SUPPLIES—C-195
- Battery Pack/Test Instruments (0750-0240), STUDIO EQUIPMENT & SUPPLIES—C-196
- Battery Packs/Eng (0750-0200), STUDIO EQUIPMENT & SUPPLIES—C-195
- Battery Packs/Lighting (0750-0220), STUDIO EQUIPMENT & SUPPLIES—C-195
- Belts, Batteries & Accessories (0750-0140), STUDIO EQUIPMENT & SUPPLIES—C-195
- Beta VCRs, Pro, VTRs & VCRs (0770-6960), STUDIO EQUIPMENT & SUPPLIES—C-216
- Billing (0600-0260), SERVICES—C-153
- Bit Pad Digitizers, Electronic Art & Graphics Equipment (0770-2920), STUDIO EQUIPMENT & SUPPLIES—C-207
- Black & White Cameras (0770-0480), STUDIO EQUIPMENT & SUPPLIES—C-201
- Black Burst Syne Generators, Video Signal Processing Equipment (0770-7480), STUDIO EQUIPMENT & SUPPLIES—C-217
- Blanking Interval Timers (0770-6500), STUDIO EQUIPMENT & SUPPLIES—C-215
- Blowers & Fans (0760-0240), STUDIO EQUIPMENT & SUPPLIES—C-197
- Booking & Entertainment (0600-0740), SERVICES—C-157
- Booms & Stands, Microphones & Accessories (0710-3720), STUDIO EQUIPMENT & SUPPLIES—C-187
- Booms, Mounts, Carrying Systems, Camera Accessories (0770-1240), STUDIO EQUIPMENT & SUPPLIES—C-203
- Boring Equipment, Underground (0320-0160), CABLE EQUIPMENT & SUPPLIES—C-138
- Boxes, Pre-Wire, Apartment Installation Equipment (0320-0100), CABLE EQUIPMENT & SUPPLIES—C-138
- Braces, ENG, Film Equipment (0730-0160), STUDIO EQUIPMENT & SUPPLIES—C-191
- Braces, ENG, Mounts, Carrying Systems, Camera Accessories (0770-1320), STUDIO EQUIPMENT & SUPPLIES—C-204
- Branching/Phasing Systems, Antenna Accessories (0100-0300), ANTENNAS, TOWERS & EQUIPMENT—C-120
- Bridger Stations (0210-0200), BROADCAST EQUIPMENT—C-128
- Broadband Preamplifiers (0100-0960), ANTENNAS, TOWERS & EQUIPMENT—C-122
- Broadcast Equipment (0200)—C-128
- Broadcast Mono Computer Systems (0400-0060), COMPUTER SYSTEMS & ACCESSORIES—C-148
- Broadcast Stereo Computer Systems (0400-0100), COMPUTER SYSTEMS & ACCESSORIES—C-148
- Broadcast Stereo Computer Systems, Modular (0400-0120), COMPUTER SYSTEMS & ACCESSORIES—C-148
- Brokerage (0600-0280), SERVICES—C-153
- Brokers, Satellite Time (0600-1680), SERVICES—C-164
- Brokers, Satellite Transmission (0600-1700), SERVICES—C-164
- Bucket Lifts & Platforms (0750-0260), STUDIO EQUIPMENT & SUPPLIES—C-196
- Buildings, Equipment, Prefabricated (0350-0060), CABLE EQUIPMENT & SUPPLIES—C-143
- Buildings, Headend (0350-0100), CABLE EQUIPMENT & SUPPLIES—C-143
- Bulk Erasers, Audio Tape Equipment & Accessories (0710-1100), STUDIO EQUIPMENT & SUPPLIES—C-182
- Bulk Erasers, VTRs & VCRs (0770-6740), STUDIO EQUIPMENT & SUPPLIES—C-216
- Burial Equipment, Cable (0320-0120), CABLE EQUIPMENT & SUPPLIES—C-138



Buried Plant Accessories, Distribution Equipment (0330-0140), CABLE EQUIPMENT & SUPPLIES—C-139

Burst Generators (0770-3240), STUDIO EQUIPMENT & SUPPLIES—C-208

Burst Phase Meter (0800-0360), TEST & MEASUREMENT EQUIPMENT & SUPPLIES—C-219

Burst Phase Meters, Video Test Equipment (0800-2600), TEST & MEASUREMENT EQUIPMENT & SUPPLIES—C-224

Business Automation Hardware, Video (0770-7680), STUDIO EQUIPMENT & SUPPLIES—C-217

Business Automation Interfaced Master Control Switchers (0770-3820), STUDIO EQUIPMENT & SUPPLIES—C-209

Business Automation Program Equipment (0710-4840), STUDIO EQUIPMENT & SUPPLIES—C-189

Business Automation Program Equipment, Computer Controllers (0710-4880), STUDIO EQUIPMENT & SUPPLIES—C-189

Business Automation Program Automation Systems (0710-4900), STUDIO EQUIPMENT & SUPPLIES—C-189

Business Automation Program-Equipment, Sequencers (0710-4940), STUDIO EQUIPMENT & SUPPLIES—C-189

Business Automation, Program Equipment, Relay Sequencers (0710-4960), STUDIO EQUIPMENT & SUPPLIES—C-189

Business Automation, Time Insertion Sequencers, Program Equipment (0710-4980), STUDIO EQUIPMENT & SUPPLIES—C-189

Business/Accounting Computer Systems (0400-0040), COMPUTER SYSTEMS & ACCESSORIES—C-148

Buzz Tone Eliminators (0210-0220), BROADCAST EQUIPMENT—C-128

**C**

CARS Band Amplifiers (0310-0020), CABLE EQUIPMENT & SUPPLIES—C-136

CATV Boxes-Valve Boxes (0340-0120), CABLE EQUIPMENT & SUPPLIES—C-143

CCD Cameras (0770-0520), STUDIO EQUIPMENT & SUPPLIES—C-201

CCTV Cameras (0770-0540), STUDIO EQUIPMENT & SUPPLIES—C-201

CCTV/Industrial Editing Systems (0770-2820), STUDIO EQUIPMENT & SUPPLIES—C-207

CCTV/Educational Consoles (0770-2180), STUDIO EQUIPMENT & SUPPLIES—C-205

CLocks, Slave, Master (0800-0680), TEST & MEASUREMENT EQUIPMENT & SUPPLIES—C-220

CRT Displays & Controllers (0770-2340), STUDIO EQUIPMENT & SUPPLIES—C-205

CRT Monitor Tubes (0760-1500), STUDIO EQUIPMENT & SUPPLIES—C-199

CRT Oscilloscope Tubes (0760-1520), STUDIO EQUIPMENT & SUPPLIES—C-199

Cabinetry & Furniture, 19" Equipment Racks, Studio (0760-0560), STUDIO EQUIPMENT & SUPPLIES—C-198

Cabinetry & Furniture, Consoles, Studio (0760-0540), STUDIO EQUIPMENT & SUPPLIES—C-198

Cabinetry & Furniture, Studio (0760-0520), STUDIO EQUIPMENT & SUPPLIES—C-197

Cabinetry & Furniture, Tape Storage Units, Studio (0760-0580), STUDIO EQUIPMENT & SUPPLIES—C-198

Cabinets, Consoles, & Equipment Racks (0760-0260), STUDIO EQUIPMENT & SUPPLIES—C-197

Cable & Accessories (0310-0040), CABLE EQUIPMENT & SUPPLIES—C-136

Cable Analyzers, Cable Test Equipment

(0800-0420), TEST & MEASUREMENT EQUIPMENT & SUPPLIES—C-220

Cable Assemblies (0310-0060), CABLE EQUIPMENT & SUPPLIES—C-136

Cable Burial Equipment (0320-0120), CABLE EQUIPMENT & SUPPLIES—C-138

Cable Buried Plant Accessories, Distribution Equipment (0330-0140), CABLE EQUIPMENT & SUPPLIES—C-139

Cable Clips, Distribution Equipment (0330-0160), CABLE EQUIPMENT & SUPPLIES—C-139

Cable Connectors (0310-0140), CABLE EQUIPMENT & SUPPLIES—C-136

Cable Connectors, Drop (0330-0240), CABLE EQUIPMENT & SUPPLIES—C-140

Cable Couplers, Directional (0330-0220), CABLE EQUIPMENT & SUPPLIES—C-139

Cable Drop Equipment (0330-0260), CABLE EQUIPMENT & SUPPLIES—C-140

Cable Drop Equipment, Two-Way (0330-0300), CABLE EQUIPMENT & SUPPLIES—C-140

Cable Drop Grips (0330-0320), CABLE EQUIPMENT & SUPPLIES—C-140

Cable Equalizers, Video Signal Processing Equipment (0770-7300), STUDIO EQUIPMENT & SUPPLIES—C-217

Cable Equipment & Supplies (0300)—C-136

Cable Installation Construction (0600-0440), SERVICES—C-154

Cable Installation Tools & Accessories (0900-0020), TOOLS & EQUIPMENT—C-225

Cable Management/Operating Systems (0350-0040), CABLE EQUIPMENT & SUPPLIES—C-143

Cable Reels, Microphone (0710-3760), STUDIO EQUIPMENT & SUPPLIES—C-187

Cable Test Equipment (0800-0380), TEST & MEASUREMENT EQUIPMENT & SUPPLIES—C-219

Cable Test Equipment, Automatic Sweep Systems (0800-0400), TEST & MEASUREMENT EQUIPMENT & SUPPLIES—C-220

Cable Test Equipment, Cable Analyzers (0800-0420), TEST & MEASUREMENT EQUIPMENT & SUPPLIES—C-220

Cable Test Equipment, Calibrators (0800-0440), TEST & MEASUREMENT EQUIPMENT & SUPPLIES—C-220

Cable Test Equipment, Digital Radar Test Sets (0800-0460), TEST & MEASUREMENT EQUIPMENT & SUPPLIES—C-220

Cable Test Equipment, Field Intensity Meters (0800-0480), TEST & MEASUREMENT EQUIPMENT & SUPPLIES—C-220

Cable Test Equipment, Ground Resistance Testers (0800-0500), TEST & MEASUREMENT EQUIPMENT & SUPPLIES—C-220

Cable Test Equipment, Insulation Testers (0800-0520), TEST & MEASUREMENT EQUIPMENT & SUPPLIES—C-220

Cable Test Equipment, RF Leakage Detection Equipment (0800-0560), TEST & MEASUREMENT EQUIPMENT & SUPPLIES—C-220

Cable Test Equipment, Return Link Transmitters (0800-0540), TEST & MEASUREMENT EQUIPMENT & SUPPLIES—C-220

Cable Test Equipment, Signal Level Meters (0800-0580), TEST & MEASUREMENT EQUIPMENT & SUPPLIES—C-220

Cable Test Equipment, Spectrum Analyzers (0800-0600), TEST & MEASUREMENT EQUIPMENT & SUPPLIES—C-220

Cable Tools (0900-0040), TOOLS & EQUIPMENT—C-225

Cable Tools, Coring (0900-0060), TOOLS & EQUIPMENT—C-225

Cable Tools, Cutters (0900-0080), TOOLS & EQUIPMENT—C-225

Cable Tools, Earth Anchors (0900-0100), TOOLS & EQUIPMENT—C-225

Cable Tools, Guy Grips (0900-0120), TOOLS & EQUIPMENT—C-225

Cable Tools, Reverse Spiral Grips (0900-0140), TOOLS & EQUIPMENT—C-225

Cable Tools, Tool Kits (0900-0160), TOOLS & EQUIPMENT—C-225

Cable Transmission Line Sealant (0370-0020), CABLE EQUIPMENT & SUPPLIES—C-145

Cable Transmission Lines, Pressurized (0310-0220), CABLE EQUIPMENT & SUPPLIES—C-137

Cable Tuners, Distribution Equipment (0330-0180), CABLE EQUIPMENT & SUPPLIES—C-139

Cable, Audio (0310-0080), CABLE EQUIPMENT & SUPPLIES—C-136

Cable, Camera (0310-0100), CABLE EQUIPMENT & SUPPLIES—C-136

Cable, Camera Lenses & Accessories (0770-1020), STUDIO EQUIPMENT & SUPPLIES—C-203

Cable, Coax, Flexible (0310-0120), CABLE EQUIPMENT & SUPPLIES—C-136

Cable, Coaxial (0210-0260), BROADCAST EQUIPMENT—C-128

Cable, Coaxial (0330-0200), CABLE EQUIPMENT & SUPPLIES—C-139

Cable, Coaxial, Transmitters & Accessories (0220-0100), BROADCAST EQUIPMENT—C-132

Cable, Coaxial, Trunk & Feeder (0370-0040), CABLE EQUIPMENT & SUPPLIES—C-145

Cable, Drop (0370-0220), CABLE EQUIPMENT & SUPPLIES—C-145

Cable, Fiber Optic (0310-0160), CABLE EQUIPMENT & SUPPLIES—C-136

Cable, Heavy Duty AC/DC Power (0310-0180), CABLE EQUIPMENT & SUPPLIES—C-137

Cable, Microphone (0310-0200), CABLE EQUIPMENT & SUPPLIES—C-137

Cable, Microphones & Accessories (0710-3740), STUDIO EQUIPMENT & SUPPLIES—C-187

Cable, One-Way Drop Equipment (0330-0280), CABLE EQUIPMENT & SUPPLIES—C-140

Cable, Optical Fiber (0370-0320), CABLE EQUIPMENT & SUPPLIES—C-146

Cable, Special Applications, Transmission Line (0370-0380), CABLE EQUIPMENT & SUPPLIES—C-146

Cablecasting Equipment & Accessories (0310), CABLE EQUIPMENT & SUPPLIES—C-136

Cabling & Wiring (0600-0300), SERVICES—C-153

Calibration (0600-0340), SERVICES—C-154

Calibration Equipment (see also Cable Test Equipment 0800-0620), TEST & MEASUREMENT EQUIPMENT & SUPPLIES—C-220

Calibrators, Cable Test Equipment (0800-0440), TEST & MEASUREMENT EQUIPMENT & SUPPLIES—C-220

Calibrators, Video Monitors (0770-7120), STUDIO EQUIPMENT & SUPPLIES—C-216

Calorimeters, RF Test Equipment (0800-2260), TEST & MEASUREMENT EQUIPMENT & SUPPLIES—C-223

Camera Accessories, Carrying Systems & Mounts (0770-1200), STUDIO EQUIPMENT & SUPPLIES—C-203

Camera Cable (0310-0100), CABLE EQUIPMENT & SUPPLIES—C-136

Camera Components (0770-0880), STUDIO EQUIPMENT & SUPPLIES—C-202

Camera Lenses & Accessories, Cable (0770-1020), STUDIO EQUIPMENT & SUPPLIES—C-203

Camera Lenses & Accessories, Connectors (0770-1040), STUDIO EQUIPMENT & SUPPLIES—C-203

Camera Lenses & Accessories, Lenses (0770-1060), STUDIO EQUIPMENT & SUPPLIES—C-203

Camera Lenses & Accessories, Lenses, Fixed (0770-1080), STUDIO EQUIPMENT &

SUPPLIES—C-203

Camera Lenses & Accessories, Lenses, Projection (0770-1100), STUDIO EQUIPMENT & SUPPLIES—C-203

Camera Lenses & Accessories, Pickup Tubes (0770-1110), STUDIO EQUIPMENT & SUPPLIES—C-203

Camera Lenses & Accessories, Tubes (0770-1120), STUDIO EQUIPMENT & SUPPLIES—C-203

Camera Lenses & Accessories, Digital Remote Control Systems (0770-1160), STUDIO EQUIPMENT & SUPPLIES—C-203

Camera Lenses & Accessories, Test Charts (0770-1180), STUDIO EQUIPMENT & SUPPLIES—C-203

Camera Lenses, 16mm Motion Picture (0730-0700), STUDIO EQUIPMENT & SUPPLIES—C-192

Camera Lenses, Zoom (0770-1140), STUDIO EQUIPMENT & SUPPLIES—C-203

Camera Mounting/Stabilizing Equipment, Airborne (0770-1220), STUDIO EQUIPMENT & SUPPLIES—C-203

Camera Mounts, Carrying Systems & Accessories (0770-1200), STUDIO EQUIPMENT & SUPPLIES—C-203

Camera Mounts, Carrying Systems & Accessories (0730-0060), STUDIO EQUIPMENT & SUPPLIES—C-191

Camera Pickup Tubes, Video (0760-1680), STUDIO EQUIPMENT & SUPPLIES—C-199

Camera Supplies, Lenses, 35mm Motion Picture (0730-0740), STUDIO EQUIPMENT & SUPPLIES—C-192

Camera Supplies, Motion Picture, Cans (0730-0760) STUDIO EQUIPMENT & SUPPLIES—C-192

Camera Supplies, Motion Picture, Reels (0730-0780), STUDIO EQUIPMENT & SUPPLIES—C-192

Camera/Recorder Combination (0770-0500), STUDIO EQUIPMENT & SUPPLIES—C-201

Camera/Recorder Combos, VTRs & VCRs (0770-7000), STUDIO EQUIPMENT & SUPPLIES—C-216

Camera/VTR Digitizers, Electronic Art & Graphics Equipment (0770-2940), STUDIO EQUIPMENT & SUPPLIES—C-207

Cameras & Accessories (0770-0440), STUDIO EQUIPMENT & SUPPLIES—C-201

Cameras & Accessories, Booms, Mounts, Carrying Systems (0770-1240), STUDIO EQUIPMENT & SUPPLIES—C-203

Cameras & Accessories, Carrying Systems (0770-1260), STUDIO EQUIPMENT & SUPPLIES—C-203

Cameras & Accessories, Carrying Systems, Mounts, Cranes (0770-1280), STUDIO EQUIPMENT & SUPPLIES—C-203

Cameras & Accessories, Carrying Systems, Helicopter Rigs (0770-1340), STUDIO EQUIPMENT & SUPPLIES—C-204

Cameras & Accessories, Components (0770-0880), STUDIO EQUIPMENT & SUPPLIES—C-202

Cameras & Accessories, Components, Filters (0770-0900), STUDIO EQUIPMENT & SUPPLIES—C-202

Cameras & Accessories, Components, Lenses (0770-0920), STUDIO EQUIPMENT & SUPPLIES—C-202

Cameras & Accessories, Components, Lens Extenders (0770-0940), STUDIO EQUIPMENT & SUPPLIES—C-203

Cameras & Accessories, Dollies, Mounts, Carrying Systems (0770-1300), STUDIO EQUIPMENT & SUPPLIES—C-203

Cameras & Accessories, ENG Braces, Mounts, Carrying Systems (0770-1320), STUDIO EQUIPMENT & SUPPLIES—C-204

## BUYERS GUIDE PRODUCT INDEX

- Cameras & Accessories, Mounting Heads, Mounts, Carrying Systems (0770-1360), STUDIO EQUIPMENT & SUPPLIES—C-204
- Cameras & Accessories, Pan & Tilt Heads, Mounts, Carrying Systems (0770-1380), STUDIO EQUIPMENT & SUPPLIES—C-204
- Cameras & Accessories, Pedestals, Mounts, Carrying Systems (0770-1420), STUDIO EQUIPMENT & SUPPLIES—C-204
- Cameras & Accessories, Pickup Tubes (0770-0960), STUDIO EQUIPMENT & SUPPLIES—C-203
- Cameras & Accessories, Pods, Mounts, Carrying Systems (0770-1440), STUDIO EQUIPMENT & SUPPLIES—C-204
- Cameras & Accessories, Remote Controls, Mounts, Carrying Systems (0770-1480), STUDIO EQUIPMENT & SUPPLIES—C-204
- Cameras & Accessories, Stand Alone Microprocessor CCUs (0770-0980), STUDIO EQUIPMENT & SUPPLIES—C-203
- Cameras & Accessories, Stabilizing Pan & Tilt Heads, Mounts, Carrying Systems (0770-1400), STUDIO EQUIPMENT & SUPPLIES—C-204
- Cameras & Accessories, Tripods, Mounts, Carrying Systems (0770-1460), STUDIO EQUIPMENT & SUPPLIES—C-204
- Cameras (0770-0460), STUDIO EQUIPMENT & SUPPLIES—C-201
- Cameras Lenses & Accessories (0770-1000), STUDIO EQUIPMENT & SUPPLIES—C-203
- Cameras Lenses, 8mm Motion Picture (0730-0660), STUDIO EQUIPMENT & SUPPLIES—C-192
- Cameras, B & W (0770-0480), STUDIO EQUIPMENT & SUPPLIES—C-201
- Cameras, CCD (0770-0520), STUDIO EQUIPMENT & SUPPLIES—C-201
- Cameras, CCTV (0770-0540), STUDIO EQUIPMENT & SUPPLIES—C-201
- Cameras, Cine (0770-0560), STUDIO EQUIPMENT & SUPPLIES—C-202
- Cameras, Color (0770-0580), STUDIO EQUIPMENT & SUPPLIES—C-202
- Cameras, EFP, ENG (18mm tubes) (0770-0600), STUDIO EQUIPMENT & SUPPLIES—C-202
- Cameras, Field (0770-0620), STUDIO EQUIPMENT & SUPPLIES—C-202
- Cameras, Field (25mm tubes) (0770-0640), STUDIO EQUIPMENT & SUPPLIES—C-202
- Cameras, Film Chain (0770-0660), STUDIO EQUIPMENT & SUPPLIES—C-202
- Cameras, Handheld (0770-0680), STUDIO EQUIPMENT & SUPPLIES—C-202
- Cameras, Lightweight (13mm tubes) (0770-0700), STUDIO EQUIPMENT & SUPPLIES—C-202
- Cameras, Motion Picture, 8mm (0730-0640), STUDIO EQUIPMENT & SUPPLIES—C-192
- Cameras, Motion Picture, 16mm (0730-0680), STUDIO EQUIPMENT & SUPPLIES—C-192
- Cameras, Motion Picture, 35mm (0730-0720), STUDIO EQUIPMENT & SUPPLIES—C-192
- Cameras, Portable (0770-0720), STUDIO EQUIPMENT & SUPPLIES—C-202
- Cameras, Portable, Color (0770-0740), STUDIO EQUIPMENT & SUPPLIES—C-202
- Cameras, Portable, Monochrome (0770-0760), STUDIO EQUIPMENT & SUPPLIES—C-202
- Cameras, Recorder/Camera Combination (0770-0500), STUDIO EQUIPMENT & SUPPLIES—C-201
- Cameras, Single-Tube (0770-0780), STUDIO EQUIPMENT & SUPPLIES—C-202
- Cameras, Solid State (0770-0800), STUDIO EQUIPMENT & SUPPLIES—C-202
- Cameras, Studio (0770-0820), STUDIO EQUIPMENT & SUPPLIES—C-202
- Cameras, Studio, Color (0770-0840), STUDIO EQUIPMENT & SUPPLIES—C-202
- Cameras, Studio, Monochrome (0770-0860), STUDIO EQUIPMENT & SUPPLIES—C-202
- Cameras, Telecine Equipment & Accessories (0770-6360), STUDIO EQUIPMENT & SUPPLIES—C-215
- Cans, Motion Picture Cameras & Supplies (0730-0760), STUDIO EQUIPMENT & SUPPLIES—C-192
- Capacitors, Transmitting (0210-0240), BROADCAST EQUIPMENT—C-128
- Capacitors, Transmitting (0220-0060), BROADCAST EQUIPMENT—C-132
- Capacitors, Transmitting, Cavity (0220-0080), BROADCAST EQUIPMENT—C-132
- Capstan Assemblies, Tape Recorder Parts & Accessories (0710-5660), STUDIO EQUIPMENT & SUPPLIES—C-190
- Capstan Assemblies, Videotape Recorders (0770-4660), STUDIO EQUIPMENT & SUPPLIES—C-212
- Capsule, Modular Microphones (0710-3960), STUDIO EQUIPMENT & SUPPLIES—C-187
- Captioning Equipment (0720-0000), STUDIO EQUIPMENT & SUPPLIES—C-191
- Care Kits, Recorders, Videotape (0770-4680), STUDIO EQUIPMENT & SUPPLIES—C-212
- Care Kits, Tape Recorders, Parts & Accessories (0710-5680), STUDIO EQUIPMENT & SUPPLIES—C-190
- Care, Record Cleaning, Disc Playing Equipment (0710-2640), STUDIO EQUIPMENT & SUPPLIES—C-185
- Carrier Alarms (0760-0040), STUDIO EQUIPMENT & SUPPLIES—C-197
- Carrier Generators (0100-0980), ANTENNAS, TOWERS & EQUIPMENT—C-122
- Carrying & Shipping Cases, Tape (0770-6060), STUDIO EQUIPMENT & SUPPLIES—C-214
- Carrying Systems, Camera Accessories (0770-1260), STUDIO EQUIPMENT & SUPPLIES—C-203
- Carrying Systems, Camera Mounts & Accessories (0730-0060), STUDIO EQUIPMENT & SUPPLIES—C-191
- Carrying Systems, Cases (0760-0420), STUDIO EQUIPMENT & SUPPLIES—C-197
- Carrying Systems, Cases With Wheels (0760-0440), STUDIO EQUIPMENT & SUPPLIES—C-197
- Carrying Systems, Dollies (0760-0460), STUDIO EQUIPMENT & SUPPLIES—C-197
- Carrying Systems, Equipment (0760-0400), STUDIO EQUIPMENT & SUPPLIES—C-197
- Carrying Systems, Film Equipment (0730-0100), STUDIO EQUIPMENT & SUPPLIES—C-191
- Carrying Systems, Helicopter Rigs, Camera Accessories (0770-1340), STUDIO EQUIPMENT & SUPPLIES—C-204
- Carrying Systems, Mounts & Accessories, Cameras (0770-1200), STUDIO EQUIPMENT & SUPPLIES—C-203
- Carrying Systems, Mounts, Cranes, Camera Accessories (0770-1280), STUDIO EQUIPMENT & SUPPLIES—C-203
- Carrying Systems, Mounts, Dollies, Camera Accessories (0770-1300), STUDIO EQUIPMENT & SUPPLIES—C-203
- Carrying Systems, Mounts, Mounting Heads, Camera Accessories (0770-1360), STUDIO EQUIPMENT & SUPPLIES—C-204
- Carrying Systems, Mounts, Pan & Tilt Heads, Camera Accessories (0770-1380), STUDIO EQUIPMENT & SUPPLIES—C-204
- Carrying Systems, Mounts, Stabilizing Pan & Tilt Heads, Camera Accessories (0770-1400), STUDIO EQUIPMENT & SUPPLIES—C-204
- Carrying Systems, Mounts, Pedestals, Camera Accessories (0770-1420), STUDIO EQUIPMENT & SUPPLIES—C-204
- Carrying Systems, Mounts, Pods, Camera Accessories (0770-1440), STUDIO EQUIPMENT & SUPPLIES—C-204
- Carrying Systems, Mounts, Tripods, Camera Accessories (0770-1460), STUDIO EQUIPMENT & SUPPLIES—C-204
- Carrying Systems, Mounts, Remote Controls, Camera Accessories (0770-1480), STUDIO EQUIPMENT & SUPPLIES—C-204
- Carrying Systems, Stabilized, Film Equipment (0730-0320), STUDIO EQUIPMENT & SUPPLIES—C-192
- Cart Machines (0710-1760), STUDIO EQUIPMENT & SUPPLIES—C-183
- Cart Machines (0770-1500), STUDIO EQUIPMENT & SUPPLIES—C-204
- Cart Machines, Dual Deck (0710-1780), STUDIO EQUIPMENT & SUPPLIES—C-183
- Cart Machines, Multiple Deck (0770-1540), STUDIO EQUIPMENT & SUPPLIES—C-204
- Cart Machines, Multiple Deck (0710-1800), STUDIO EQUIPMENT & SUPPLIES—C-183
- Cart Machines, Random Access (0770-1560), STUDIO EQUIPMENT & SUPPLIES—C-204
- Cart Machines, Random Access (0710-1820), STUDIO EQUIPMENT & SUPPLIES—C-183
- Cart Machines, Record Only (0710-1840), STUDIO EQUIPMENT & SUPPLIES—C-183
- Cart Machines, Single Deck (0770-1600), STUDIO EQUIPMENT & SUPPLIES—C-204
- Cart Machines, Single Deck (0710-1860), STUDIO EQUIPMENT & SUPPLIES—C-183
- Cart Machines, Stereo (0710-1880), STUDIO EQUIPMENT & SUPPLIES—C-183
- Cart Machines, Triple Deck (0770-1620), STUDIO EQUIPMENT & SUPPLIES—C-204
- Cart Machines, Triple Deck (0710-1900), STUDIO EQUIPMENT & SUPPLIES—C-183
- Cart Phase Correctors (0770-4100), STUDIO EQUIPMENT & SUPPLIES—C-210
- Cart Players/Recorders (0710-2100), STUDIO EQUIPMENT & SUPPLIES—C-184
- Cart Players/Recorders, Dual/Triple Deck (0710-2120), STUDIO EQUIPMENT & SUPPLIES—C-184
- Cart Players/Recorders, Multideck (0710-2140), STUDIO EQUIPMENT & SUPPLIES—C-184
- Cart Players/Recorders, Phase Control Matrixing (0710-2160), STUDIO EQUIPMENT & SUPPLIES—C-184
- Cart Players/Recorders, Single Deck (0710-2180), STUDIO EQUIPMENT & SUPPLIES—C-184
- Cart Players/Recorders, Time Delay (0710-2200), STUDIO EQUIPMENT & SUPPLIES—C-184
- Cart Systems, Random Select, Automation Controls & Systems (0770-0340), STUDIO EQUIPMENT & SUPPLIES—C-201
- Cart Systems, Random Select, Automation Controls & Systems (0710-1720), STUDIO EQUIPMENT & SUPPLIES—C-183
- Cart, Phase Corrector (0710-4800), STUDIO EQUIPMENT & SUPPLIES—C-188
- Cartridge Ad Insertion Equipment (0770-0040), STUDIO EQUIPMENT & SUPPLIES—C-200
- Cartridge Reloading, Video (0600-2260), SERVICES—C-168
- Cartridge Systems & Accessories (0710-1920), STUDIO EQUIPMENT & SUPPLIES—C-183
- Cartridge Systems & Accessories, Winding Equipment (0710-2060), STUDIO EQUIPMENT & SUPPLIES—C-184
- Cartridge Systems (0770-1640), STUDIO EQUIPMENT & SUPPLIES—C-204
- Cartridge Systems, Automatic Sequencing (0770-1660), STUDIO EQUIPMENT & SUPPLIES—C-204
- Cartridge Systems, Automatic Sequencing (0710-1940), STUDIO EQUIPMENT & SUPPLIES—C-183
- Cartridge Systems, Delay Equipment (0770-1680), STUDIO EQUIPMENT & SUPPLIES—C-204
- Cartridge Systems, Delay (0710-1960), STUDIO EQUIPMENT & SUPPLIES—C-184
- Cartridge Systems, Erasers (0770-1700), STUDIO EQUIPMENT & SUPPLIES—C-204
- Cartridge Systems, Erasers (0710-1980), STUDIO EQUIPMENT & SUPPLIES—C-184
- Cartridge Systems, Monaural (0710-2000), STUDIO EQUIPMENT & SUPPLIES—C-184
- Cartridge Systems, Remote-Control (0770-1720), STUDIO EQUIPMENT & SUPPLIES—C-204
- Cartridge Systems, Remote-Control (0710-2020), STUDIO EQUIPMENT & SUPPLIES—C-184
- Cartridge Systems, Stereo (0710-2040), STUDIO EQUIPMENT & SUPPLIES—C-184
- Cartridge Systems, Winding Equipment (0770-1740), STUDIO EQUIPMENT & SUPPLIES—C-204
- Cartridge Tape Recorders (0710-5520), STUDIO EQUIPMENT & SUPPLIES—C-190
- Cartridges (Tape) & Accessories, Carts (0770-1800), STUDIO EQUIPMENT & SUPPLIES—C-204
- Cartridges (Tape) & Accessories, Stereo (0770-1860), STUDIO EQUIPMENT & SUPPLIES—C-204
- Cartridges (Tape) & Accessories, Storage Racks & Cabinets (0770-1880), STUDIO EQUIPMENT & SUPPLIES—C-204
- Cartridges (Tape), Alignment & Accessories (0770-1780), STUDIO EQUIPMENT & SUPPLIES—C-204
- Cartridges, Audio Tape Equipment & Accessories (0710-1120), STUDIO EQUIPMENT & SUPPLIES—C-182
- Cartridges, Phono (see Disc Playing Equipment in this category) (0710-2210), STUDIO EQUIPMENT & SUPPLIES—C-184
- Cartridges, Phono, Disc Playing Equipment (0710-2600), STUDIO EQUIPMENT & SUPPLIES—C-185
- Cartridges, Phono, Turntables (0710-6080), STUDIO EQUIPMENT & SUPPLIES—C-190
- Cartridges, Video Tape (0770-6200), STUDIO EQUIPMENT & SUPPLIES—C-215
- Carts, Audio Tape Equipment & Accessories (0710-1140), STUDIO EQUIPMENT & SUPPLIES—C-182
- Carts, Cartridges (Tape) & Accessories (0770-1800), STUDIO EQUIPMENT & SUPPLIES—C-204
- Cases With Wheels, Carrying Systems (0760-0440), STUDIO EQUIPMENT & SUPPLIES—C-197

- Cases, Carrying Systems (0760-0420), STUDIO EQUIPMENT & SUPPLIES—C-197
- Cases, Portable Equipment (0750-0280), STUDIO EQUIPMENT & SUPPLIES—C-196
- Cases, Power Supplies (0770-4240), STUDIO EQUIPMENT & SUPPLIES—C-211
- Cases, Transportation (0760-1400), STUDIO EQUIPMENT & SUPPLIES—C-199
- Cases, Transportation, Editing Production Consoles (0760-1420), STUDIO EQUIPMENT & SUPPLIES—C-199
- Cases, Transportation, Foam Insert (0760-1440), STUDIO EQUIPMENT & SUPPLIES—C-199
- Cases, Transportation, Rack Configuration (0760-1460), STUDIO EQUIPMENT & SUPPLIES—C-199
- Cassette Automation Systems, Video Carts, VTRs & VCRs (0770-7040), STUDIO EQUIPMENT & SUPPLIES—C-216
- Cassette Players/Recorders (0710-2220), STUDIO EQUIPMENT & SUPPLIES—C-184
- Cassette Players/Recorders, Dual Deck (0710-2240), STUDIO EQUIPMENT & SUPPLIES—C-184
- Cassette Players/Recorders, Duplication Machine (0710-2260), STUDIO EQUIPMENT & SUPPLIES—C-184
- Cassette Players/Recorders, Multiple Deck (0710-2280), STUDIO EQUIPMENT & SUPPLIES—C-184
- Cassette Players/Recorders, Single Deck (0710-2300), STUDIO EQUIPMENT & SUPPLIES—C-184
- Cassette Tape Recorders (0710-5540), STUDIO EQUIPMENT & SUPPLIES—C-190
- Cassettes, Audio Tape Equipment & Accessories (0710-1160), STUDIO EQUIPMENT & SUPPLIES—C-182
- Cassettes, Video Tape (0770-6220), STUDIO EQUIPMENT & SUPPLIES—C-215
- Cassettes, Videotape, VTRs & VCRs (0770-6920), STUDIO EQUIPMENT & SUPPLIES—C-216
- Cavity Transmitting Capacitors (0220-0080), BROADCAST EQUIPMENT—C-132
- Central Receivers, Microwave (0500-0200), MDS/MICROWAVE EQUIPMENT & SUPPLIES—C-150
- Character Generators (0770-3260), STUDIO EQUIPMENT & SUPPLIES—C-208
- Character Generators (0720-0020), STUDIO EQUIPMENT & SUPPLIES—C-191
- Character generators (see Generators 0770-3200)
- Chargers, Batteries & Accessories (0750-0160), STUDIO EQUIPMENT & SUPPLIES—C-195
- Chargers, Battery, Power Supplies (0760-1000), STUDIO EQUIPMENT & SUPPLIES—C-199
- Chart Recorders, Logging, Monitoring Test Equipment (0800-1560), TEST & MEASUREMENT EQUIPMENT & SUPPLIES—C-222
- Chart Recorders, Weather Equipment, Facsimile (0770-7740), STUDIO EQUIPMENT & SUPPLIES—C-218
- Charts, Test, Film Equipment (0730-0340), STUDIO EQUIPMENT & SUPPLIES—C-192
- Charts, Test, Lenses & Accessories (0770-1180), STUDIO EQUIPMENT & SUPPLIES—C-203
- Checkers, Batteries & Accessories (0750-0180), STUDIO EQUIPMENT & SUPPLIES—C-195
- Children's Programming (0610-0140), SERVICES—C-171
- Chroma Keyer Decoder (0770-1900), STUDIO EQUIPMENT & SUPPLIES—C-204
- Chroma Keyers (0770-1920), STUDIO EQUIPMENT & SUPPLIES—C-205
- Chromakeyers, Encoded, Special Effects Equipment (0770-5580), STUDIO EQUIPMENT & SUPPLIES—C-213
- Chromakeyers, RGB, Special Effects Equipment (0770-5600), STUDIO EQUIPMENT & SUPPLIES—C-213
- Chromakeyers, Special Effects Equipment (0770-5560), STUDIO EQUIPMENT & SUPPLIES—C-213
- Cine Cameras (0770-0560), STUDIO EQUIPMENT & SUPPLIES—C-202
- Circular Waveguides (0210-1900), BROADCAST EQUIPMENT—C-132
- Circularly Polarized FM Transmitting Antennas (0100-0760), ANTENNAS, TOWERS & EQUIPMENT—C-121
- Circularly Polarized TV Transmitting Antennas (0100-0780), ANTENNAS, TOWERS & EQUIPMENT—C-121
- Clamping Amplifiers (0710-0060), STUDIO EQUIPMENT & SUPPLIES—C-179
- Clamping/Equalizing Amplifiers (0210-0060), BROADCAST EQUIPMENT—C-128
- Cleaners, Audio Heads (0710-3360), STUDIO EQUIPMENT & SUPPLIES—C-186
- Cleaners, Audio Tape Equipment & Accessories (0710-1180), STUDIO EQUIPMENT & SUPPLIES—C-182
- Cleaners, Tape (0770-6160), STUDIO EQUIPMENT & SUPPLIES—C-215
- Cleaners, VTRs & VCRs Parts & Accessories (0770-6700), STUDIO EQUIPMENT & SUPPLIES—C-216
- Cleaners, Videotape Recorders, Videotape (0770-4560), STUDIO EQUIPMENT & SUPPLIES—C-212
- Clips, Cable, Distribution Equipment (0330-0160), CABLE EQUIPMENT & SUPPLIES—C-139
- Clocks & Counters (0770-1940), STUDIO EQUIPMENT & SUPPLIES—C-205
- Clocks & Counters, Down Counters (0770-1980), STUDIO EQUIPMENT & SUPPLIES—C-205
- Clocks & Counters, Station Clocks (0770-2040), STUDIO EQUIPMENT & SUPPLIES—C-205
- Clocks & Counters, Up Counters (0770-2000), STUDIO EQUIPMENT & SUPPLIES—C-205
- Clocks & Counters, Up/Down Counters (0770-2020), STUDIO EQUIPMENT & SUPPLIES—C-205
- Clocks, Station (0770-2040), STUDIO EQUIPMENT & SUPPLIES—C-205
- Clocks, Timing (0800-0640), TEST & MEASUREMENT EQUIPMENT & SUPPLIES—C-220
- Clocks, Timing, Digital (0800-0660), TEST & MEASUREMENT EQUIPMENT & SUPPLIES—C-220
- Closed Captioning Decoders (0720-0040), STUDIO EQUIPMENT & SUPPLIES—C-191
- Closed Captioning Encoders (0720-0060), STUDIO EQUIPMENT & SUPPLIES—C-191
- Closed-Caption Systems (Studio) (0220-2060), STUDIO EQUIPMENT & SUPPLIES—C-205
- Coax Cable, Flexible (0310-0120), CABLE EQUIPMENT & SUPPLIES—C-136
- Coaxial Cable (0210-0260), BROADCAST EQUIPMENT—C-128
- Coaxial Cable (0330-0200), CABLE EQUIPMENT & SUPPLIES—C-139
- Coaxial Cable, Transmitters & Accessories (0220-0100), BROADCAST EQUIPMENT—C-132
- Coaxial Cable, Trunk & Feeder (0370-0040), CABLE EQUIPMENT & SUPPLIES—C-145
- Coaxial Load Resistors (0210-0780), BROADCAST EQUIPMENT—C-130
- Coaxial Relays (0370-0060), CABLE EQUIPMENT & SUPPLIES—C-145
- Coaxial Relays, RF/IF Sensing (0370-0080), CABLE EQUIPMENT & SUPPLIES—C-145
- Coaxial Relays, RF/IF Sensing, Two-Way Systems (0380-0040), CABLE EQUIPMENT & SUPPLIES—C-147
- Coaxial Relays, Standard (0370-0100), CABLE EQUIPMENT & SUPPLIES—C-145
- Coaxial Relays, Standard, Two-Way Systems (0380-0060), CABLE EQUIPMENT & SUPPLIES—C-147
- Coaxial Relays, Two-Way Systems (0380-0020), CABLE EQUIPMENT & SUPPLIES—C-147
- Coaxial Relays, Video Sensing (0370-0120), CABLE EQUIPMENT & SUPPLIES—C-145
- Coaxial Switches (0770-5940), STUDIO EQUIPMENT & SUPPLIES—C-214
- Coils, RF (0210-0360), BROADCAST EQUIPMENT—C-129
- Color Analyzers (0800-0740), TEST & MEASUREMENT EQUIPMENT & SUPPLIES—C-220
- Color Bar Synch Generators, Video Signal Processing Equipment (0770-7500), STUDIO EQUIPMENT & SUPPLIES—C-217
- Color Cameras (0770-0580), STUDIO EQUIPMENT & SUPPLIES—C-202
- Color Correctors, Digital Processing Equipment (0770-2500), STUDIO EQUIPMENT & SUPPLIES—C-206
- Color Correctors, Telecine Equipment & Accessories (0770-6380), STUDIO EQUIPMENT & SUPPLIES—C-215
- Color Digitizers (0770-2740), STUDIO EQUIPMENT & SUPPLIES—C-206
- Color Encoders (0770-3060), STUDIO EQUIPMENT & SUPPLIES—C-207
- Color Generators, Background (0770-3220), STUDIO EQUIPMENT & SUPPLIES—C-208
- Color Monitors (0770-3960), STUDIO EQUIPMENT & SUPPLIES—C-210
- Color Monitors (0770-7140), STUDIO EQUIPMENT & SUPPLIES—C-216
- Color Monitors, NTSC (0770-7180), STUDIO EQUIPMENT & SUPPLIES—C-216
- Color Monitors, Standalone (0770-4000), STUDIO EQUIPMENT & SUPPLIES—C-210
- Color Pattern Generators (0770-3280), STUDIO EQUIPMENT & SUPPLIES—C-208
- Color Portable Cameras (0770-0740), STUDIO EQUIPMENT & SUPPLIES—C-202
- Color Rack Monitors (0770-3980), STUDIO EQUIPMENT & SUPPLIES—C-210
- Color Standalone Monitors (0770-4000), STUDIO EQUIPMENT & SUPPLIES—C-210
- Color Studio Cameras (0770-0840), STUDIO EQUIPMENT & SUPPLIES—C-202
- Color Sync Generators (0770-3300), STUDIO EQUIPMENT & SUPPLIES—C-208
- Color Weather Displays (0760-0280), STUDIO EQUIPMENT & SUPPLIES—C-197
- Colorizers, Special Effects Equipment (0770-5500), STUDIO EQUIPMENT & SUPPLIES—C-213
- Comb Filter Decoders, Video Signal Processing Equipment (0770-7320), STUDIO EQUIPMENT & SUPPLIES—C-217
- Comb-Decoders (0770-2380), STUDIO EQUIPMENT & SUPPLIES—C-205
- Commercials (0610-0160), SERVICES—C-171
- Commercials, Open-end film (made for TV), Programming (0610-0420), SERVICES—C-175
- Commercials, Slide Film, Programming (0610-0500), SERVICES—C-176
- Common Carriers, Satellite Earth Stations (0110-0080), ANTENNAS, TOWERS & EQUIPMENT—C-126
- Communications Equipment, Radio (0750-0460), STUDIO EQUIPMENT & SUPPLIES—C-196
- Communications Equipment, Radio Receivers (0750-0480), STUDIO EQUIPMENT & SUPPLIES—C-196
- Communications Equipment, Radio Transmitters (0750-0500), STUDIO EQUIPMENT & SUPPLIES—C-196
- Communications Systems-ENG (0770-2080), STUDIO EQUIPMENT & SUPPLIES—C-205
- Communications Systems, Facsimile (0760-0480), STUDIO EQUIPMENT & SUPPLIES—C-197
- Communications Systems (0210-0380), BROADCAST EQUIPMENT—C-129
- Communications Systems (0500), MDS/MICROWAVE EQUIPMENT & SUPPLIES—C-150
- Communications Systems, Microwave (0210-0400), BROADCAST EQUIPMENT—C-129
- Communications Systems, Multiplex (0210-0420), BROADCAST EQUIPMENT—C-129
- Communications Systems, STL (0210-0440), BROADCAST EQUIPMENT—C-129
- Communications Systems, TSL (0210-0460), BROADCAST EQUIPMENT—C-129
- Compact Studio/Mobile Production Switchers (0770-4320), STUDIO EQUIPMENT & SUPPLIES—C-211
- Comparators (0770-2100), STUDIO EQUIPMENT & SUPPLIES—C-205
- Comparators, Time (0770-2120), STUDIO EQUIPMENT & SUPPLIES—C-205
- Comparators, Video (0770-2140), STUDIO EQUIPMENT & SUPPLIES—C-205
- Compensators, Dropout (0770-2780), STUDIO EQUIPMENT & SUPPLIES—C-206
- Complete Disc Playing Consoles (0710-2580), STUDIO EQUIPMENT & SUPPLIES—C-185
- Components, Cameras & Accessories (0770-0880), STUDIO EQUIPMENT & SUPPLIES—C-202
- Components, Filters, Cameras & Accessories (0770-0900), STUDIO EQUIPMENT & SUPPLIES—C-202
- Components, Lenses, Cameras & Accessories (0770-0920), STUDIO EQUIPMENT & SUPPLIES—C-202
- Compressing Amplifiers (0710-0080), STUDIO EQUIPMENT & SUPPLIES—C-179
- Compression/Expansion, Time, Audio Processing Effects Equipment (0710-1060), STUDIO EQUIPMENT & SUPPLIES—C-182
- Compressor/Limiters (0710-3580), STUDIO EQUIPMENT & SUPPLIES—C-187
- Compressor/Limiters, TV (0770-3660), STUDIO EQUIPMENT & SUPPLIES—C-209
- Compressor/Limiters, AM, Audio Processing Effects Equipment (0710-0820), STUDIO EQUIPMENT & SUPPLIES—C-181
- Compressor/Limiters, FM, Audio Processing Effects Equipment (0710-0940), STUDIO EQUIPMENT & SUPPLIES—C-182
- Compressor/Positioners, Special Effects Equipment (0770-5520), STUDIO EQUIPMENT & SUPPLIES—C-213
- Compressors, Time (0710-5980), STUDIO EQUIPMENT & SUPPLIES—C-190
- Computer (0600-0360), SERVICES—C-154
- Computer Controllers, Program Equipment (Business Automation) (0710-4880), STUDIO EQUIPMENT & SUPPLIES—C-189
- Computer Modems (0400-0280), COMPUTER SYSTEMS & ACCESSORIES—C-148
- Computer Modems, Analog (0400-0300), COMPUTER SYSTEMS & ACCESSORIES—C-148
- Computer Modems, Digital (0400-0320), COMPUTER SYSTEMS & ACCESSORIES—C-148
- Computer Software (0600-0380), SERVICES—C-154
- Computer Systems & Accessories (0400—C-148)
- Computer Systems (0400-0020), COMPUTER SYSTEMS & ACCESSORIES—C-148
- Computer Systems, Broadcast Mono (0400-0060), COMPUTER SYSTEMS & ACCESSORIES—C-148

## BUYERS GUIDE PRODUCT INDEX

- Computer Systems, Broadcast Stereo (0400-0100), COMPUTER SYSTEMS & ACCESSORIES—C-148
- Computer Systems, Business/Accounting (0400-0040), COMPUTER SYSTEMS & ACCESSORIES—C-148
- Computer Systems, Modular Broadcast Mono (0400-0080), COMPUTER SYSTEMS & ACCESSORIES—C-148
- Computer Systems, Modular Broadcast Stereo (0400-0120), COMPUTER SYSTEMS & ACCESSORIES—C-148
- Computer Systems, Newsroom (0400-0140), COMPUTER SYSTEMS & ACCESSORIES—C-148
- Computer Systems, Portable For Remotes (0400-0160), COMPUTER SYSTEMS & ACCESSORIES—C-148
- Computer Systems, Recording Studio (0400-0180), COMPUTER SYSTEMS & ACCESSORIES—C-148
- Computer Systems, Routing (0400-0200), COMPUTER SYSTEMS & ACCESSORIES—C-148
- Computer Systems, TV Production (0400-0240), COMPUTER SYSTEMS & ACCESSORIES—C-148
- Computer Systems, Traffic/Programming (0400-0220), COMPUTER SYSTEMS & ACCESSORIES—C-148
- Computer Systems, Weather (0400-0260), COMPUTER SYSTEMS & ACCESSORIES—C-148
- Computerized Editing Systems (0770-2840), STUDIO EQUIPMENT & SUPPLIES—C-207
- Computerized Video Switchers (0770-5860), STUDIO EQUIPMENT & SUPPLIES—C-214
- Computers, TV Newsroom (see COMPUTERS & ACCESSORIES 0400-0000)
- Condenser Microphones (0710-3840), STUDIO EQUIPMENT & SUPPLIES—C-187
- Condenser/Electret Microphones (0710-3880), STUDIO EQUIPMENT & SUPPLIES—C-187
- Connector Plugs, Lighting Accessories (0740-0220), STUDIO EQUIPMENT & SUPPLIES—C-194
- Connectors & Fittings (0370-0140), CABLE EQUIPMENT & SUPPLIES—C-145
- Connectors & Fittings, Foam Dielectric (0370-0160), CABLE EQUIPMENT & SUPPLIES—C-145
- Connectors & Fittings, Optical Fiber (0370-0180), CABLE EQUIPMENT & SUPPLIES—C-145
- Connectors & Fittings, Solid Core (0370-0200), CABLE EQUIPMENT & SUPPLIES—C-145
- Connectors (0500-0020), MDS/MICROWAVE EQUIPMENT & SUPPLIES—C-150
- Connectors (0800-0760), TEST & MEASUREMENT EQUIPMENT & SUPPLIES—C-220
- Connectors, Cable (0310-0140), CABLE EQUIPMENT & SUPPLIES—C-136
- Connectors, Camera Lenses & Accessories (0770-1040), STUDIO EQUIPMENT & SUPPLIES—C-203
- Connectors, Drop (0330-0240), CABLE EQUIPMENT & SUPPLIES—C-140
- Console Modules, Preamp (0710-0320), STUDIO EQUIPMENT & SUPPLIES—C-180
- Consoles & Mobile Studios (0750-0300), STUDIO EQUIPMENT & SUPPLIES—C-196
- Consoles (0710-2320), STUDIO EQUIPMENT & SUPPLIES—C-184
- Consoles (0770-2160), STUDIO EQUIPMENT & SUPPLIES—C-205
- Consoles, Audio (0710-0460), STUDIO EQUIPMENT & SUPPLIES—C-180
- Consoles, Audio, Monaural (0710-0480), STUDIO EQUIPMENT & SUPPLIES—C-180
- Consoles, Audio, Stereo (0710-0500), STUDIO EQUIPMENT & SUPPLIES—C-180
- Consoles, Automated (0710-2340), STUDIO EQUIPMENT & SUPPLIES—C-184
- Consoles, CCTV/Educational (0770-2180), STUDIO EQUIPMENT & SUPPLIES—C-205
- Consoles, Cabinets & Equipment Racks (0760-0260), STUDIO EQUIPMENT & SUPPLIES—C-197
- Consoles, Complete, Disc Playing Equipment (0710-2580), STUDIO EQUIPMENT & SUPPLIES—C-185
- Consoles, Furniture & Cabinetry, Studio (0760-0540), STUDIO EQUIPMENT & SUPPLIES—C-198
- Consoles, Master Control (0770-2200), STUDIO EQUIPMENT & SUPPLIES—C-205
- Consoles, Mic Mixers (I output) (0710-2360), STUDIO EQUIPMENT & SUPPLIES—C-184
- Consoles, Portable (0710-2380), STUDIO EQUIPMENT & SUPPLIES—C-184
- Consoles, Production, Portable (0770-2220), STUDIO EQUIPMENT & SUPPLIES—C-205
- Consoles, Production, Post (0770-2240), STUDIO EQUIPMENT & SUPPLIES—C-205
- Consoles, Production, Studio (0770-2280), STUDIO EQUIPMENT & SUPPLIES—C-205
- Consoles, Routing (0770-2260), STUDIO EQUIPMENT & SUPPLIES—C-205
- Consoles, Studio (3+ outputs)-Mono (0710-2400), STUDIO EQUIPMENT & SUPPLIES—C-184
- Consoles, Studio Production, With Digital Effects (0770-2300), STUDIO EQUIPMENT & SUPPLIES—C-205
- Consoles, Studio-Stereo (0710-2420), STUDIO EQUIPMENT & SUPPLIES—C-184
- Consoles, TV Audio (0710-2440), STUDIO EQUIPMENT & SUPPLIES—C-184
- Construction (0600-0400), SERVICES—C-154
- Construction Contractors (0600-0460), SERVICES—C-154
- Construction Contractors, Aerial (0600-0480), SERVICES—C-154
- Construction Contractors, Drop (0600-0500), SERVICES—C-154
- Construction Contractors, Underground (0600-0520), SERVICES—C-154
- Construction Equipment & Materials (0320-0000), CABLE EQUIPMENT & SUPPLIES—C-137
- Construction Equipment Hardware (0100-1480), ANTENNAS, TOWERS & EQUIPMENT—C-125
- Construction Tools & Equipment (0320-0140), CABLE EQUIPMENT & SUPPLIES—C-138
- Construction, Apartment Pre-Wiring (0600-0420), SERVICES—C-154
- Construction, Cable Installation (0600-0440), SERVICES—C-154
- Construction, Enclosures (0600-0540), SERVICES—C-154
- Construction, Mobile Vehicle (0600-1180), SERVICES—C-162
- Construction, Satellite Earth Station Installation (0600-0560), SERVICES—C-154
- Construction, Scenery, Set Design (0600-1800), SERVICES—C-165
- Construction, Turnkey (0600-2160), SERVICES—C-167
- Consulting (0600-0580), SERVICES—C-155
- Consulting, Engineering (0600-0720), SERVICES—C-156
- Consulting, Financial (0600-0860), SERVICES—C-160
- Consulting, Management Systems (0600-1120), SERVICES—C-161
- Contractors, Construction (0600-0460), SERVICES—C-154
- Contractors, Construction, Aerial (0600-0480), SERVICES—C-154
- Contractors, Construction, Drop (0600-0500), SERVICES—C-154
- Contractors, Construction, Underground (0600-0520), SERVICES—C-154
- Control Board/Console, Lamps, Fixtures (0740-0160), STUDIO EQUIPMENT & SUPPLIES—C-193
- Control Boards, Lighting Accessories (0740-0240), STUDIO EQUIPMENT & SUPPLIES—C-194
- Control Knobs (0760-0680), STUDIO EQUIPMENT & SUPPLIES—C-198
- Control Room Loudspeakers (0760-0780), STUDIO EQUIPMENT & SUPPLIES—C-198
- Control Switchers, Master (0770-3780), STUDIO EQUIPMENT & SUPPLIES—C-209
- Control Switchers, Master, Automated (0770-3800), STUDIO EQUIPMENT & SUPPLIES—C-209
- Control Switchers, Master, Business Automation Interfaced (0770-3820), STUDIO EQUIPMENT & SUPPLIES—C-209
- Control Switchers, Master, Manual (0770-3840), STUDIO EQUIPMENT & SUPPLIES—C-209
- Control Units, Headend (0350-0120), CABLE EQUIPMENT & SUPPLIES—C-143
- Controller/Editors, Post-Production Equipment (0770-4140), STUDIO EQUIPMENT & SUPPLIES—C-210
- Controllers & Displays, CRT (0770-2340), STUDIO EQUIPMENT & SUPPLIES—C-205
- Controllers, Access, Multiple (0770-4080), STUDIO EQUIPMENT & SUPPLIES—C-210
- Controllers, Computer, Program Equipment (Business Automation) (0710-4880), STUDIO EQUIPMENT & SUPPLIES—C-189
- Controllers, Current, Antenna Accessories (0100-0120), ANTENNAS, TOWERS & EQUIPMENT—C-119
- Controllers, Frequency Monitors, RF Test Equipment (0800-2300), TEST & MEASUREMENT EQUIPMENT & SUPPLIES—C-223
- Controllers, Power (0760-0860), STUDIO EQUIPMENT & SUPPLIES—C-198
- Controllers, Reel-to-Reel (0710-1740), STUDIO EQUIPMENT & SUPPLIES—C-183
- Controllers, Video (0770-7060), STUDIO EQUIPMENT & SUPPLIES—C-216
- Controls & Systems, Automation (0770-0320), STUDIO EQUIPMENT & SUPPLIES—C-201
- Controls, Fixtures, Lamps (0740-0020), STUDIO EQUIPMENT & SUPPLIES—C-193
- Controls, Heater, Antenna Accessories (0100-0240), ANTENNAS, TOWERS & EQUIPMENT—C-119
- Controls, Program, Automation Controls & Systems (0710-1700), STUDIO EQUIPMENT & SUPPLIES—C-183
- Convergence Generators (0770-3320), STUDIO EQUIPMENT & SUPPLIES—C-208
- Converter Test Equipment (0800-0780), TEST & MEASUREMENT EQUIPMENT & SUPPLIES—C-220
- Converters & Scramblers, Security (0360-0020), CABLE EQUIPMENT & SUPPLIES—C-143
- Converters (0100-1000), ANTENNAS, TOWERS & EQUIPMENT—C-122
- Converters, A-D, D-A (0770-2320), STUDIO EQUIPMENT & SUPPLIES—C-205
- Converters, A-D, D-A (0710-2080), STUDIO EQUIPMENT & SUPPLIES—C-184
- Converters, FM Processors-FM Sub-Carrier (0210-0640), BROADCAST EQUIPMENT—C-129
- Converters, FM Sub-Carrier, Transmitters & Accessories (0220-0160), BROADCAST EQUIPMENT—C-133
- Converters, In-System, & Sub-VHF Equipment (0330-0580), CABLE EQUIPMENT & SUPPLIES—C-142
- Converters, Power Supplies (0760-1020), STUDIO EQUIPMENT & SUPPLIES—C-199
- Converters, RF Power Equipment (0210-0960), BROADCAST EQUIPMENT—C-130
- Converters, Set-Top (0330-0460), CABLE EQUIPMENT & SUPPLIES—C-141
- Converters, Set-Top, Non-Addressable (0330-0500), CABLE EQUIPMENT & SUPPLIES—C-141
- Converters, Set-Top, Off-Premise (0330-0520), CABLE EQUIPMENT & SUPPLIES—C-142
- Conveyor Erasers, Audio Tape Equipment & Accessories (0710-1200), STUDIO EQUIPMENT & SUPPLIES—C-182
- Coring Tools, Cable (0900-0060), TOOLS & EQUIPMENT—C-225
- Corrector, Phase, Cart (0710-4800), STUDIO EQUIPMENT & SUPPLIES—C-188
- Correctors, Color, Telecine Equipment & Accessories (0770-6380), STUDIO EQUIPMENT & SUPPLIES—C-215
- Countdown Synch Generators, Video Signal Processing Equipment (0770-7460), STUDIO EQUIPMENT & SUPPLIES—C-217
- Counters & Clocks (0770-1940), STUDIO EQUIPMENT & SUPPLIES—C-205
- Counters, Clocks & Counters (0770-1960), STUDIO EQUIPMENT & SUPPLIES—C-205
- Counters, Down, Clocks & Counters (0770-1980), STUDIO EQUIPMENT & SUPPLIES—C-205
- Counters, Frequency (0800-1080), TEST & MEASUREMENT EQUIPMENT & SUPPLIES—C-221
- Counters, Up, Clocks & Counters (0770-2000), STUDIO EQUIPMENT & SUPPLIES—C-205
- Counters, Up/Down, Clocks & Counters (0770-2020), STUDIO EQUIPMENT & SUPPLIES—C-205
- Couplers, Directional (0330-0220), CABLE EQUIPMENT & SUPPLIES—C-139
- Couplers, Power (0330-0420), CABLE EQUIPMENT & SUPPLIES—C-141
- Cranes, Film Equipment (0730-0120), STUDIO EQUIPMENT & SUPPLIES—C-191
- Cranes, Mounts, Carrying Systems, Camera Accessories (0770-1280), STUDIO EQUIPMENT & SUPPLIES—C-203
- Credit Agencies (0600-0600), SERVICES—C-155
- Cross Pulse Generators (0800-1160), TEST & MEASUREMENT EQUIPMENT & SUPPLIES—C-221
- Crossarms & Poles (0100-1280), ANTENNAS, TOWERS & EQUIPMENT—C-124
- Crossbar Switchers (0770-5800), STUDIO EQUIPMENT & SUPPLIES—C-214
- Crystals (0310-0240), CABLE EQUIPMENT & SUPPLIES—C-137
- Crystals, Quartz (0210-0820), BROADCAST EQUIPMENT—C-130
- Crystals, Transmitters & Accessories (0220-0120), BROADCAST EQUIPMENT—C-133
- Cue Systems, Remote (0770-2360), STUDIO EQUIPMENT & SUPPLIES—C-205
- Current Controllers, Antenna Accessories (0100-0120), ANTENNAS, TOWERS & EQUIPMENT—C-119
- Current Meters, Antenna Accessories (0100-0140), ANTENNAS, TOWERS & EQUIPMENT—C-119
- Custom Master Controls, Automation Controls & Systems (0770-0360), STUDIO EQUIPMENT & SUPPLIES—C-201
- Custom Master Controls, Automation Controls & Systems (0710-1680), STUDIO EQUIPMENT & SUPPLIES—C-183
- Cutters, Cable Tools (0900-0080), TOOLS & EQUIPMENT—C-225

Cyc Lighting, Lighting Accessories (0740-0260), STUDIO EQUIPMENT & SUPPLIES—C-194

**D**

D-A, A-D Converters (0770-2320), STUDIO EQUIPMENT & SUPPLIES—C-205

D-A, A-D, Converters (0710-2080), STUDIO EQUIPMENT & SUPPLIES—C-184

DAs & Routing Switchers (0710-5240), STUDIO EQUIPMENT & SUPPLIES—C-189

DC Portable Monitors (0770-7160), STUDIO EQUIPMENT & SUPPLIES—C-216

Database/Information Management (0600-0620), SERVICES—C-155

dB Meters (0800-0800), TEST & MEASUREMENT EQUIPMENT & SUPPLIES—C-220

De-Essers (0760-0300), STUDIO EQUIPMENT & SUPPLIES—C-197

De-Essers, Audio Processing Effects Equipment (0710-0880), STUDIO EQUIPMENT & SUPPLIES—C-181

Decoders, Closed Captioning (0720-0040), STUDIO EQUIPMENT & SUPPLIES—C-191

Decoders, Pay TV (0310-0280), CABLE EQUIPMENT & SUPPLIES—C-137

Decoders, Security Equipment (0360-0040), CABLE EQUIPMENT & SUPPLIES—C-144

Decoders, Video Comb Filter (0770-7320), STUDIO EQUIPMENT & SUPPLIES—C-217

Decoders, Video Signal Processing Equipment (0770-7360), STUDIO EQUIPMENT & SUPPLIES—C-217

Decoders-Comb (0770-2380), STUDIO EQUIPMENT & SUPPLIES—C-205

Decoders-Stereo (0710-2460), STUDIO EQUIPMENT & SUPPLIES—C-184

Degaussers, Audio Heads (0710-3380), STUDIO EQUIPMENT & SUPPLIES—C-186

Degaussers, Recorders, Videotape (0770-4580), STUDIO EQUIPMENT & SUPPLIES—C-212

Degaussers, VTRS & VCRs Parts & Accessories (0770-6720), STUDIO EQUIPMENT & SUPPLIES—C-216

Delay Cartridge Systems (0710-1960), STUDIO EQUIPMENT & SUPPLIES—C-184

Delay Equipment-Cartridges (0770-1680), STUDIO EQUIPMENT & SUPPLIES—C-204

Delay Lines, Audio (0710-2500), STUDIO EQUIPMENT & SUPPLIES—C-185

Delay Lines, Video (0770-2400), STUDIO EQUIPMENT & SUPPLIES—C-206

Delay Lines, Video, Video Signal Processing Equipment (0770-7640), STUDIO EQUIPMENT & SUPPLIES—C-217

Delay Machines, Talk Show (0710-2520), STUDIO EQUIPMENT & SUPPLIES—C-185

Delay Measuring Sets (0800-0820), TEST & MEASUREMENT EQUIPMENT & SUPPLIES—C-220

Delay, Audio Tape (0710-2480), STUDIO EQUIPMENT & SUPPLIES—C-185

Delayed Sweep Scopes (0800-0840), TEST & MEASUREMENT EQUIPMENT & SUPPLIES—C-220

Demagnetizers, Audio Tape Equipment & Accessories (0710-1220), STUDIO EQUIPMENT & SUPPLIES—C-182

Demagnetizers, Tape (0770-6080), STUDIO EQUIPMENT & SUPPLIES—C-214

Demod Testers (0800-0860), TEST & MEASUREMENT EQUIPMENT & SUPPLIES—C-220

Demodulators (0100-1020), ANTENNAS, TOWERS & EQUIPMENT—C-123

Demodulators (0770-2420), STUDIO EQUIPMENT & SUPPLIES—C-206

Demodulators, Optical (0770-2440), STUDIO EQUIPMENT & SUPPLIES—C-206

Demodulators, RF Test Equipment (0800-2280), TEST & MEASUREMENT EQUIPMENT & SUPPLIES—C-223

Demodulators, Video (0770-2460), STUDIO EQUIPMENT & SUPPLIES—C-206

Density Processing Equipment, Modulation (0710-4160), STUDIO EQUIPMENT & SUPPLIES—C-188

Design & Engineering, Facility (0600-0800), SERVICES—C-157

Design Services, Two-Way Systems (0600-0640), SERVICES—C-156

Design, Audio System (0600-2000), SERVICES—C-166

Design, Modular News Studio Set (0600-1760), SERVICES—C-165

Design, Set (0600-1740), SERVICES—C-164

Design, Studio (0600-1900), SERVICES—C-165

Design, Studio Set (0600-1920), SERVICES—C-165

Design, Video System (0600-2020), SERVICES—C-166

Detectors (0800-0880), TEST & MEASUREMENT EQUIPMENT & SUPPLIES—C-220

Detectors, Microwave (0800-0900), TEST & MEASUREMENT EQUIPMENT & SUPPLIES—C-220

Detectors, RF (0800-0940), TEST & MEASUREMENT EQUIPMENT & SUPPLIES—C-221

Diff. Phase/Gain Meters, Video Test Equipment (0800-2620), TEST & MEASUREMENT EQUIPMENT & SUPPLIES—C-224

Differential Phase/Gain Sets (0800-0980), TEST & MEASUREMENT EQUIPMENT & SUPPLIES—C-221

Diffusion, EFX Material, Lighting Accessories (0740-0280), STUDIO EQUIPMENT & SUPPLIES—C-194

Digital Art/Paint Systems, Electronic Art & Graphics Equipment (0770-2960), STUDIO EQUIPMENT & SUPPLIES—C-207

Digital Audio Editors, Editing Equipment (0710-2720), STUDIO EQUIPMENT & SUPPLIES—C-185

Digital Audio Recorders (0710-2540), STUDIO EQUIPMENT & SUPPLIES—C-185

Digital Clocks, Timing (0800-0660), TEST & MEASUREMENT EQUIPMENT & SUPPLIES—C-220

Digital Delay, Reverb, Audio Processing Effects Equipment (0710-0900), STUDIO EQUIPMENT & SUPPLIES—C-182

Digital EFX Processors, Special Effects Equipment (0770-5540), STUDIO EQUIPMENT & SUPPLIES—C-213

Digital Effects Studio Production Consoles (0770-2300), STUDIO EQUIPMENT & SUPPLIES—C-205

Digital Facsimile Chart Scanners, Weather Equipment (0770-7820), STUDIO EQUIPMENT & SUPPLIES—C-218

Digital Frame/Field Store (0770-3160), STUDIO EQUIPMENT & SUPPLIES—C-208

Digital Modems (0400-0320), COMPUTER SYSTEMS & ACCESSORIES—C-148

Digital Multimeter, Measuring/Monitoring Meters (0800-1760), TEST & MEASUREMENT EQUIPMENT & SUPPLIES—C-222

Digital Panel Meters, Measuring/Monitoring Meters (0800-1780), TEST & MEASUREMENT EQUIPMENT & SUPPLIES—C-222

Digital Processing Equipment (0770-2480), STUDIO EQUIPMENT & SUPPLIES—C-206

Digital Processing Equipment, Color Correctors (0770-2500), STUDIO EQUIPMENT & SUPPLIES—C-206

Digital Processing Equipment, Field Synchronizers (0770-2520), STUDIO EQUIPMENT & SUPPLIES—C-206

Digital Processing Equipment, Frame Synchronizers (0770-2540), STUDIO EQUIPMENT & SUPPLIES—C-206

Digital Processing Equipment, Framestores (0770-2560), STUDIO EQUIPMENT & SUPPLIES—C-206

Digital Processing Equipment, Image Enhancers (0770-2580), STUDIO EQUIPMENT & SUPPLIES—C-206

Digital Processing Equipment, Image Processors (0770-2600), STUDIO EQUIPMENT & SUPPLIES—C-206

Digital Processing Equipment, Noise Reducers (0770-2620), STUDIO EQUIPMENT & SUPPLIES—C-206

Digital Processing Equipment, Standards Converters (0770-2640), STUDIO EQUIPMENT & SUPPLIES—C-206

Digital Processing Equipment, TBC/Framestores (0770-2660), STUDIO EQUIPMENT & SUPPLIES—C-206

Digital Processing Equipment, TBCs (0770-2680), STUDIO EQUIPMENT & SUPPLIES—C-206

Digital Processing Equipment, Dual Channel TBCs (0770-2700), STUDIO EQUIPMENT & SUPPLIES—C-206

Digital Processing Equipment, Video Multiprocessors (0770-2720), STUDIO EQUIPMENT & SUPPLIES—C-206

Digital Radar Test Sets, Cable Test Equipment (0800-0460), TEST & MEASUREMENT EQUIPMENT & SUPPLIES—C-220

Digital Remote Control Systems, Lenses & Accessories (0770-1160), STUDIO EQUIPMENT & SUPPLIES—C-203

Digital Special Effects, Audio Processing Effects Equipment (0710-0920), STUDIO EQUIPMENT & SUPPLIES—C-182

Digital Still Stores, Electronic Art & Graphics Equipment (0770-2980), STUDIO EQUIPMENT & SUPPLIES—C-207

Digital Tape Recorders (0710-5560), STUDIO EQUIPMENT & SUPPLIES—C-190

Digital Video Analyzers (0800-1000), TEST & MEASUREMENT EQUIPMENT & SUPPLIES—C-221

Digital Video Synchronizers (0770-6020), STUDIO EQUIPMENT & SUPPLIES—C-214

Digitizers, Bit Pad, Electronic Art & Graphics Equipment (0770-2920), STUDIO EQUIPMENT & SUPPLIES—C-207

Digitizers, Camera/VTR, Electronic Art & Graphics Equipment (0770-2940), STUDIO EQUIPMENT & SUPPLIES—C-207

Digitizers, Color (0770-2740), STUDIO EQUIPMENT & SUPPLIES—C-206

Dimmer Packs, Lighting Accessories (0740-0300), STUDIO EQUIPMENT & SUPPLIES—C-194

Diplexers, Antenna Accessories (0100-0160), ANTENNAS, TOWERS & EQUIPMENT—C-119

Diplexers, RF Power (0210-0980), BROADCAST EQUIPMENT—C-130

Diplexers, Transmitters & Accessories (0220-0140), BROADCAST EQUIPMENT—C-133

Directional Couplers (0330-0220), CABLE EQUIPMENT & SUPPLIES—C-139

Directional Monitors-Audio & RF (0710-4360), STUDIO EQUIPMENT & SUPPLIES—C-188

Directional Taps, Transmission Line (0370-0460), CABLE EQUIPMENT & SUPPLIES—C-146

Disc Playing Consoles, Complete (0710-2580), STUDIO EQUIPMENT & SUPPLIES—C-185

Disc Playing Equipment (0710-2560), STUDIO EQUIPMENT & SUPPLIES—C-185

Disc Playing Equipment, Phono Cartridges (0710-2600), STUDIO EQUIPMENT & SUPPLIES—C-185

Disc Playing Equipment, Pickup Arms (0710-2620), STUDIO EQUIPMENT & SUPPLIES—C-185

Disc Playing Equipment, Record Cleaning Care (0710-2640), STUDIO EQUIPMENT

& SUPPLIES—C-185

Disc Playing Equipment, Turntables (0710-2660), STUDIO EQUIPMENT & SUPPLIES—C-185

Discs, Video (0770-2760), STUDIO EQUIPMENT & SUPPLIES—C-206

Dishes, Earth Terminal, Receiving Antennas (0100-0540), ANTENNAS, TOWERS & EQUIPMENT—C-120

Display Units, (Time Temp. ID) (0760-0320), STUDIO EQUIPMENT & SUPPLIES—C-197

Display Video Line Output (0770-7080), STUDIO EQUIPMENT & SUPPLIES—C-216

Displays & Controllers, CRT (0770-2340), STUDIO EQUIPMENT & SUPPLIES—C-205

Displays, Weather, Color (0760-0280), STUDIO EQUIPMENT & SUPPLIES—C-197

Distortion Analyzers, Harmonic (0800-1420), TEST & MEASUREMENT EQUIPMENT & SUPPLIES—C-222

Distortion Analyzers, Intermod (0800-1460), TEST & MEASUREMENT EQUIPMENT & SUPPLIES—C-222

Distribution Amplifiers (0770-0100), STUDIO EQUIPMENT & SUPPLIES—C-200

Distribution Amplifiers (0710-0100), STUDIO EQUIPMENT & SUPPLIES—C-179

Distribution Amplifiers (0210-0080), BROADCAST EQUIPMENT—C-128

Distribution Equipment (0330-0000), CABLE EQUIPMENT & SUPPLIES—C-138

Distribution Equipment, MATV (0220-0440), BROADCAST EQUIPMENT—C-133

Distributor, Film (0600-0805), SERVICES—C-158

Documentaries (0610-0180), SERVICES—C-172

Dollies & Tripods, Film Equipment (0730-0140), STUDIO EQUIPMENT & SUPPLIES—C-191

Dollies, Carrying Systems (0760-0460), STUDIO EQUIPMENT & SUPPLIES—C-197

Dollies, Mounts, Carrying Systems, Camera Accessories (0770-1300), STUDIO EQUIPMENT & SUPPLIES—C-203

Dot/Bar Generators (0800-1180), TEST & MEASUREMENT EQUIPMENT & SUPPLIES—C-221

Down Convertors, Satellite Earth Station (0710-0100), ANTENNAS, TOWERS & EQUIPMENT—C-126

Down Counters, Clocks & Counters (0770-1980), STUDIO EQUIPMENT & SUPPLIES—C-205

Downconverters, MDS EQUIPMENT & SUPPLIES—C-150

Downconverters, Microwave (0500-0220), MDS/MICROWAVE EQUIPMENT & SUPPLIES—C-150

Downstream Keyers, Special Effects Equipment (0770-5640), STUDIO EQUIPMENT & SUPPLIES—C-213

''Draw on Screen'' Systems, Electronic Art & Graphics Equipment (0770-3000), STUDIO EQUIPMENT & SUPPLIES—C-207

Drive Motor Power Supplies, Videotape Recorders (0770-4700), STUDIO EQUIPMENT & SUPPLIES—C-212

Drive Motor Power Supplies, Tape Recorders Parts & Accessories (0710-5700), STUDIO EQUIPMENT & SUPPLIES—C-190

Drop Cable (0370-0220), CABLE EQUIPMENT & SUPPLIES—C-145

Drop Construction Contractors (0600-0500), SERVICES—C-154

Drop Equipment (0330-0260), CABLE EQUIPMENT & SUPPLIES—C-140

## BUYERS GUIDE PRODUCT INDEX

Drop Security & Identification Equipment (0360-0060), CABLE EQUIPMENT & SUPPLIES—C-144

Dropout Compensators (0770-2780), STUDIO EQUIPMENT & SUPPLIES—C-206

Dropout Compensators, Video Signal Processing Equipment (0770-7380), STUDIO EQUIPMENT & SUPPLIES—C-217

Dual Channel TBCs, Digital Processing Equipment (0770-2700), STUDIO EQUIPMENT & SUPPLIES—C-206

Dual Deck Cart Machines (0710-1780), STUDIO EQUIPMENT & SUPPLIES—C-183

Dual Deck, Cassette Players/Recorders (0710-2240), STUDIO EQUIPMENT & SUPPLIES—C-184

Dual/Triple Deck Cart Players/Recorders (0710-2120), STUDIO EQUIPMENT & SUPPLIES—C-184

Dubbers, Audio Tape Equipment & Accessories (0710-1240), STUDIO EQUIPMENT & SUPPLIES—C-182

Dubbing Systems, Editing Systems & Accessories (0730-0400), STUDIO EQUIPMENT & SUPPLIES—C-192

Duct/Molding Systems—Underwater (0710-4260), STUDIO EQUIPMENT & SUPPLIES—C-188

Dummy Loads, Antenna Accessories (0100-0180), ANTENNAS, TOWERS & EQUIPMENT—C-119

Duplication Machine, Cassette Players/Recorders (0710-2260), STUDIO EQUIPMENT & SUPPLIES—C-184

Duplication, Videotape (0600-2280), SERVICES—C-168

Duplicators, Audio Tape Equipment & Accessories (0710-1260), STUDIO EQUIPMENT & SUPPLIES—C-182

Dynamic Microphones (0710-3860), STUDIO EQUIPMENT & SUPPLIES—C-187

### E

EBS Encoders (0710-2900), STUDIO EQUIPMENT & SUPPLIES—C-185

EBS Receivers (0210-1240), BROADCAST EQUIPMENT—C-131

EBS Tone Generators (0770-3500), STUDIO EQUIPMENT & SUPPLIES—C-209

EBS Two-Tone Systems (0710-2680), STUDIO EQUIPMENT & SUPPLIES—C-185

ENG, ENG (18mm tubes) Cameras (0770-0600), STUDIO EQUIPMENT & SUPPLIES—C-202

EFX Material, Diffusion, Lighting Accessories (0740-0280), STUDIO EQUIPMENT & SUPPLIES—C-194

EFX Processors, Digital, Special Effects Equipment (0770-5540), STUDIO EQUIPMENT & SUPPLIES—C-213

EFX Production Switchers (0770-4280), STUDIO EQUIPMENT & SUPPLIES—C-211

ENG Braces, Film Equipment (0730-0160), STUDIO EQUIPMENT & SUPPLIES—C-191

ENG Braces, Mounts, Carrying Systems, Camera Accessories (0770-1320), STUDIO EQUIPMENT & SUPPLIES—C-204

ENG Communications Systems (0770-2080), STUDIO EQUIPMENT & SUPPLIES—C-205

ENG Systems, Helicopters (0750-0360), STUDIO EQUIPMENT & SUPPLIES—C-196

ENG, EFP (18mm tubes) Cameras (0770-0600), STUDIO EQUIPMENT & SUPPLIES—C-202

ENG/EFP Portable Teleprompters (0770-0140), STUDIO EQUIPMENT & SUPPLIES—C-191

ENG/Field Production Editing Systems (0770-2860), STUDIO EQUIPMENT & SUPPLIES—C-207

Earpiece, Announcers, Headphones (0710-3220), STUDIO EQUIPMENT & SUPPLIES—C-186

Earth Anchors, Cable Tools (0900-0100), TOOLS & EQUIPMENT—C-225

Earth Station Receiver Systems, Automated (0110-0060), ANTENNAS, TOWERS & EQUIPMENT—C-126

Earth Station Site Selection (0600-0660), SERVICES—C-156

Earth Stations, Satellite (0110-0000), ANTENNAS, TOWERS & EQUIPMENT—C-126

Earth Stations, Satellite, Amplifiers (0110-0020), ANTENNAS, TOWERS & EQUIPMENT—C-126

Earth Stations, Satellite (0110-0040), ANTENNAS, TOWERS & EQUIPMENT—C-126

Earth Stations, Satellite, Receiver Systems, Automated (0110-0060), ANTENNAS, TOWERS & EQUIPMENT—C-126

Earth Stations, Satellite, Common Carriers (0110-0080), ANTENNAS, TOWERS & EQUIPMENT—C-126

Earth Stations, Satellite, Down Convertors (0110-0100), ANTENNAS, TOWERS & EQUIPMENT—C-126

Earth Stations, Satellite, Amplifiers, Low-Noise (0110-0120), ANTENNAS, TOWERS & EQUIPMENT—C-126

Earth Stations, Satellite, Portable (0110-0160), ANTENNAS, TOWERS & EQUIPMENT—C-126

Earth Stations, Satellite, Preamplifiers (0110-0180), ANTENNAS, TOWERS & EQUIPMENT—C-127

Earth Stations, Satellite, Receivers (0110-0200), ANTENNAS, TOWERS & EQUIPMENT—C-127

Earth Stations, Satellite, Receive-Only (0110-0220), ANTENNAS, TOWERS & EQUIPMENT—C-127

Earth Stations, Satellite, Remote Control Equipment (0110-0240), ANTENNAS, TOWERS & EQUIPMENT—C-127

Earth Stations, Satellite, Receive/Transmit (0110-0260), ANTENNAS, TOWERS & EQUIPMENT—C-127

Earth Stations, Satellite, Transportable (0110-0280), ANTENNAS, TOWERS & EQUIPMENT—C-127

Earth Terminal Dishes, Receiving Antennas (0100-0540), ANTENNAS, TOWERS & EQUIPMENT—C-120

Earth Terminal Positioners, Antenna Accessories (0100-0200), ANTENNAS, TOWERS & EQUIPMENT—C-119

Earth Terminals (0210-0580), BROADCAST EQUIPMENT—C-129

Earth Terminals, Receive/Transmit (0210-0620), BROADCAST EQUIPMENT—C-129

Earth Terminals, Transmit/Receive (0210-0620), BROADCAST EQUIPMENT—C-129

Edit Code Generators (0760-0340), STUDIO EQUIPMENT & SUPPLIES—C-197

Edit Code Receivers (0760-0360), STUDIO EQUIPMENT & SUPPLIES—C-197

Editing Equipment (0710-2700), STUDIO

EQUIPMENT & SUPPLIES—C-185

Editing Equipment, Audio (0710-2820), STUDIO EQUIPMENT & SUPPLIES—C-185

Editing Equipment, Audio, Editor (0710-2840), STUDIO EQUIPMENT & SUPPLIES—C-185

Editing Equipment, Digital Audio Editors (0710-2720), STUDIO EQUIPMENT & SUPPLIES—C-185

Editing Equipment, Effects Processing (0710-2860), STUDIO EQUIPMENT & SUPPLIES—C-185

Editing Equipment, Electronic Editors (0710-2740), STUDIO EQUIPMENT & SUPPLIES—C-185

Editing Equipment, SMPTE Time Code Synchronizers (0710-2760), STUDIO EQUIPMENT & SUPPLIES—C-185

Editing Equipment, Splicing Blocks, Tape (0710-2780), STUDIO EQUIPMENT & SUPPLIES—C-185

Editing Services (see Videotape Editing and Audio Tape Editing in SERVICES Category)

Editing Systems & Accessories (0730-0380), STUDIO EQUIPMENT & SUPPLIES—C-192

Editing Systems & Accessories, Dubbing Systems (0730-0400), STUDIO EQUIPMENT & SUPPLIES—C-192

Editing Systems & Accessories, 8mm/16mm (0730-0420), STUDIO EQUIPMENT & SUPPLIES—C-192

Editing Systems & Accessories, Rewinders (0730-0440), STUDIO EQUIPMENT & SUPPLIES—C-192

Editing Systems & Accessories, Sound Transfer Equipment (0730-0460), STUDIO EQUIPMENT & SUPPLIES—C-192

Editing Systems & Accessories, Videotape Transfer Equipment (0730-0480), STUDIO EQUIPMENT & SUPPLIES—C-192

Editing Systems (0710-2800), STUDIO EQUIPMENT & SUPPLIES—C-185

Editing Systems, Audio (0710-2820), STUDIO EQUIPMENT & SUPPLIES—C-185

Editing Systems, CCTV/Industrial (0770-2820), STUDIO EQUIPMENT & SUPPLIES—C-207

# TELEVISION and CABLE ACTION UPDATES

Weekly updates for decision-makers who want to follow new applications, permits, sales, franchises, grants and regulatory changes. The intelligence you need to locate new leads for equipment and sales

... track the expansion or new activities of competitors ... target opening markets ... explore acquisition opportunities ... and gain advance information about the use of new technologies.

For subscription information, call us collect: (202) 872-9200.



Television Digest, Inc.  
1836 Jefferson Place, N.W.  
Washington, D.C. 20036

- Editing Systems, ENG/Field Production (0770-2860), STUDIO EQUIPMENT & SUPPLIES—C-207
- Editing Systems, Studio Production (0770-2880), STUDIO EQUIPMENT & SUPPLIES—C-207
- Editing, Production Console Transportation Cases (0760-1420), STUDIO EQUIPMENT & SUPPLIES—C-199
- Editing, Tape, Audio (0600-0200), SERVICES—C-153
- Editing, Videotape (0600-2300), SERVICES—C-169
- Editor, Audio (0710-2840), STUDIO EQUIPMENT & SUPPLIES—C-185
- Editor/Controllers, Post-Production Equipment (0770-4140), STUDIO EQUIPMENT & SUPPLIES—C-210
- Editors, Electronic, Editing Equipment (0710-2740), STUDIO EQUIPMENT & SUPPLIES—C-185
- Editors, Multisource, Post-Production Equipment (0770-4160), STUDIO EQUIPMENT & SUPPLIES—C-210
- Educational Programming (0610-0200), SERVICES—C-172
- Effects Equipment, Audio Processing (0710-0780), STUDIO EQUIPMENT & SUPPLIES—C-181
- Effects Generators, Special Effects (0770-3360), STUDIO EQUIPMENT & SUPPLIES—C-208
- Effects Processing, Editing Equipment (0710-2860), STUDIO EQUIPMENT & SUPPLIES—C-185
- Electret/Condenser Microphones (0710-3880), STUDIO EQUIPMENT & SUPPLIES—C-187
- Electric Power Generators (0760-0600), STUDIO EQUIPMENT & SUPPLIES—C-198
- Electrical Pull Boxes, Meter Boxes (0340-0040), CABLE EQUIPMENT & SUPPLIES—C-143
- Electromagnetics for Klystron Tubes (0760-0380), STUDIO EQUIPMENT & SUPPLIES—C-197
- Electronic Art & Graphics Equipment (0770-2900), STUDIO EQUIPMENT & SUPPLIES—C-207
- Electronic Art & Graphics Equipment, Bit Pad Digitizers (0770-2920), STUDIO EQUIPMENT & SUPPLIES—C-207
- Electronic Art & Graphics Equipment, Camera/VTR Digitizers (0770-2940), STUDIO EQUIPMENT & SUPPLIES—C-207
- Electronic Art & Graphics Equipment, Digital Art/Paint Systems (0770-2960), STUDIO EQUIPMENT & SUPPLIES—C-207
- Electronic Art & Graphics Equipment, Digital Art/Paint Systems (0770-2960), STUDIO EQUIPMENT & SUPPLIES—C-207
- Electronic Art & Graphics Equipment, Digital Still Stores (0770-2980), STUDIO EQUIPMENT & SUPPLIES—C-207
- Electronic Art & Graphics Equipment, "Draw on Screen" Systems (0770-3000), STUDIO EQUIPMENT & SUPPLIES—C-207
- Electronic Art & Graphics Equipment, Weather Symbol Inserters (0770-3020), STUDIO EQUIPMENT & SUPPLIES—C-207
- Electronic Editors, Editing Equipment (0710-2740), STUDIO EQUIPMENT & SUPPLIES—C-185
- Electronic Still Processing Systems (video image processor) (0770-3040), STUDIO EQUIPMENT & SUPPLIES—C-207
- Electronic Still/Slide Store (0770-5760), STUDIO EQUIPMENT & SUPPLIES—C-213
- Electronics, Tape Recorder Parts & Accessories (0710-5720), STUDIO EQUIPMENT & SUPPLIES—C-190
- Electronics, Videotape Recorders (0770-4720), STUDIO EQUIPMENT & SUPPLIES—C-212
- Eliminators, Interference (0100-1100), ANTENNAS, TOWERS & EQUIPMENT—C-123
- Elliptical Waveguides (0210-1920), BROADCAST EQUIPMENT—C-132
- Emergency Alert Systems (0100-1040), ANTENNAS, TOWERS & EQUIPMENT—C-123
- Enclosures, Construction (0600-0540), SERVICES—C-154
- Enclosures, Multi-Trap, Apartment Installation Equipment (0320-0080), CABLE EQUIPMENT & SUPPLIES—C-137
- Encoded Chromakeyers, Special Effects Equipment (0770-5580), STUDIO EQUIPMENT & SUPPLIES—C-213
- Encoders (0710-2880), STUDIO EQUIPMENT & SUPPLIES—C-185
- Encoders, Closed Captioning (0720-0060), STUDIO EQUIPMENT & SUPPLIES—C-191
- Encoders, Color (0770-3060), STUDIO EQUIPMENT & SUPPLIES—C-207
- Encoders, EBS (0710-2900), STUDIO EQUIPMENT & SUPPLIES—C-185
- Encoders, Pay TV (0310-0300), CABLE EQUIPMENT & SUPPLIES—C-137
- Encoders, Tone (0710-2920), STUDIO EQUIPMENT & SUPPLIES—C-185
- Eng/Reng Remote Vans & Mobile Units (0750-0720), STUDIO EQUIPMENT & SUPPLIES—C-196
- Engineering & Design, Facility (0600-0800), SERVICES—C-157
- Engineering (0600-0700), SERVICES—C-156
- Engineering Consulting (0600-0720), SERVICES—C-156
- Enhancers, Stereo Phase (0710-2940), STUDIO EQUIPMENT & SUPPLIES—C-185
- Enhancers, Video Image (0770-3080), STUDIO EQUIPMENT & SUPPLIES—C-207
- Entertainment & Booking (0600-0740), SERVICES—C-157
- Equalizers (0330-0340), CABLE EQUIPMENT & SUPPLIES—C-140
- Equalizers (0710-2960), STUDIO EQUIPMENT & SUPPLIES—C-185
- Equalizers (0770-3100), STUDIO EQUIPMENT & SUPPLIES—C-207
- Equalizers, Audio (0710-2980), STUDIO EQUIPMENT & SUPPLIES—C-186
- Equalizers, Cable, Video Signal Processing Equipment (0770-7300), STUDIO EQUIPMENT & SUPPLIES—C-217
- Equalizers, Graphic (0770-3520), STUDIO EQUIPMENT & SUPPLIES—C-209
- Equalizers, Graphic, Audio Processing Effects Equipment (0710-0960), STUDIO EQUIPMENT & SUPPLIES—C-182
- Equalizers, Parametric, Audio Processing Effects Equipment (0710-1040), STUDIO EQUIPMENT & SUPPLIES—C-182
- Equalizers, Vertical Aperture (0710-3000), STUDIO EQUIPMENT & SUPPLIES—C-186
- Equipment Buildings, Prefabricated (0350-0060), CABLE EQUIPMENT & SUPPLIES—C-143
- Equipment Carrying Cases (0760-0420), STUDIO EQUIPMENT & SUPPLIES—C-197
- Equipment Carrying Cases With Wheels (0760-0440), STUDIO EQUIPMENT & SUPPLIES—C-197
- Equipment Carrying Systems (0760-0400), STUDIO EQUIPMENT & SUPPLIES—C-197
- Equipment Cases, Portable (0750-0280), STUDIO EQUIPMENT & SUPPLIES—C-196
- Equipment Dollies (0760-0460), STUDIO EQUIPMENT & SUPPLIES—C-197
- Equipment Housing (0340-0000), CABLE EQUIPMENT & SUPPLIES—C-143
- Equipment Housings, Pre-Assembled (0340-0080), CABLE EQUIPMENT & SUPPLIES—C-143
- Equipment Racks (19"), Furniture & Cabinetry, Studio (0760-0560), STUDIO EQUIPMENT & SUPPLIES—C-198
- Equipment Racks, Consoles & Cabinets (0760-0260), STUDIO EQUIPMENT & SUPPLIES—C-197
- Equipment Refurbishing, Video (0600-2240), SERVICES—C-168
- Equipment Rental (0600-0780), SERVICES—C-157
- Equipment Resale (0600-0780), SERVICES—C-157
- Equipment-Turnkey Systems, Headend (0350-0140), CABLE EQUIPMENT & SUPPLIES—C-143
- Erase Heads, Audio (0710-3400), STUDIO EQUIPMENT & SUPPLIES—C-186
- Erasers, Bulk, VTRs & VCRs (0770-6740), STUDIO EQUIPMENT & SUPPLIES—C-216
- Erasers, Cartridge Systems (0770-1700), STUDIO EQUIPMENT & SUPPLIES—C-204
- Erasers, Cartridge Systems (0710-1980), STUDIO EQUIPMENT & SUPPLIES—C-184
- Erasers, Conveyor, Audio Tape Equipment & Accessories (0710-1200), STUDIO EQUIPMENT & SUPPLIES—C-182
- Evaluators, Audio Tape Equipment & Accessories (0710-1280), STUDIO EQUIPMENT & SUPPLIES—C-182
- Evaluators, Tape (0770-6100), STUDIO EQUIPMENT & SUPPLIES—C-214
- Evaluators, VTRs & VCRs (0770-6760), STUDIO EQUIPMENT & SUPPLIES—C-216
- Exciters (0710-3020), STUDIO EQUIPMENT & SUPPLIES—C-186
- Exciters, AM (0710-3040), STUDIO EQUIPMENT & SUPPLIES—C-186
- Exciters, AM Stereo (0710-3060), STUDIO EQUIPMENT & SUPPLIES—C-186
- Exciters, AM Stereo, RF Power Equipment (0210-0880), BROADCAST EQUIPMENT—C-130
- Exciters, AM, RF Power Equipment (0210-0860), BROADCAST EQUIPMENT—C-130
- Exciters, FM (0710-3080), STUDIO EQUIPMENT & SUPPLIES—C-186
- Exciters, FM Stereo (0710-3100), STUDIO EQUIPMENT & SUPPLIES—C-186
- Exciters, SCA (0710-3120), STUDIO EQUIPMENT & SUPPLIES—C-186
- Exciters, TV, RF Power Equipment (0210-1200), BROADCAST EQUIPMENT—C-131
- Exporter, Film (0600-0806), SERVICES—C-158
- Extended Play Kit, Recorders, Videotape (0770-4600), STUDIO EQUIPMENT & SUPPLIES—C-212
- Extenders, Low Frequency (0710-3660), STUDIO EQUIPMENT & SUPPLIES—C-187
- Exterior Service Boxes, Transmission Line (0370-0560), CABLE EQUIPMENT & SUPPLIES—C-147
- FM Monitors-Audio & RF (0710-4400), STUDIO EQUIPMENT & SUPPLIES—C-188
- FM Processing Equipment (0100-1080), ANTENNAS, TOWERS & EQUIPMENT—C-123
- FM Processors, FM Sub-Carrier Converters, Transmitters & Accessories (0220-0160), BROADCAST EQUIPMENT—C-133
- FM Processors-FM Sub-Carrier Converters (0210-0640), BROADCAST EQUIPMENT—C-129
- FM Receivers (0210-1260), BROADCAST EQUIPMENT—C-131
- FM Receiving Antennas (0100-0560), ANTENNAS, TOWERS & EQUIPMENT—C-120
- FM SCA Equipment, Transmitters & Accessories (0220-0260), BROADCAST EQUIPMENT—C-133
- FM Stereo Exciters (0710-3100), STUDIO EQUIPMENT & SUPPLIES—C-186
- FM Sub-Carrier Converters, Transmitters & Accessories (0220-0160), BROADCAST EQUIPMENT—C-133
- FM Transmitters (0220-0700), BROADCAST EQUIPMENT—C-134
- FM Transmitters, 1,000 to 2,500 Watts (0220-0760), BROADCAST EQUIPMENT—C-134
- FM Transmitters, 10,000 to 20,000 Watts (0220-0800), BROADCAST EQUIPMENT—C-134
- FM Transmitters, 5,000 to 7,500 Watts (0220-0780), BROADCAST EQUIPMENT—C-134
- FM Transmitters, 500 Watts & under (0220-0720), BROADCAST EQUIPMENT—C-134
- FM Transmitters, 500 Watts & Over, Solid State (0220-0740), BROADCAST EQUIPMENT—C-134
- FM Transmitters, Over 20,000 Watts (0220-0820), BROADCAST EQUIPMENT—C-134
- FM Tuners (0710-6020), STUDIO EQUIPMENT & SUPPLIES—C-190
- FM exciters, RF Power Equipment (0210-1020), BROADCAST EQUIPMENT—C-130
- FM, Subcarrier Generators (0710-3180), STUDIO EQUIPMENT & SUPPLIES—C-186
- FM-AM Remote Control Systems (0710-5160), STUDIO EQUIPMENT & SUPPLIES—C-189
- FM/AM Field Strength Meters (0800-1040), TEST & MEASUREMENT EQUIPMENT & SUPPLIES—C-221
- FM/AM Transmitter Tubes (0760-1620), STUDIO EQUIPMENT & SUPPLIES—C-199
- Facilities (Studio) For Rent (0600-1910), SERVICES—C-165
- Facility Design & Engineering (0600-0800), SERVICES—C-157
- Facsimile Chart Recorders Weather Equipment (0770-7740), STUDIO EQUIPMENT & SUPPLIES—C-218
- Facsimile Chart Scanners Weather Equipment (0770-7780), STUDIO EQUIPMENT & SUPPLIES—C-218
- Facsimile Chart Scanners, Analog, Weather Equipment (0770-7800), STUDIO EQUIPMENT & SUPPLIES—C-218
- Facsimile Chart Scanners, Digital, Weather Equipment (0770-7820), STUDIO EQUIPMENT & SUPPLIES—C-218
- Facsimile Communications Systems (0760-0480), STUDIO EQUIPMENT & SUPPLIES—C-197
- Fader Controls, Lighting Accessories (0740-0320), STUDIO EQUIPMENT & SUPPLIES—C-194
- Fans & Blowers (0760-0240), STUDIO EQUIPMENT & SUPPLIES—C-197

## BUYERS GUIDE PRODUCT INDEX

- Fault Alarms (0760-0060), STUDIO EQUIPMENT & SUPPLIES—C-197
- Feed Systems, Microwave (0500-0240), MDS/MICROWAVE EQUIPMENT & SUPPLIES—C-150
- Fiber (Optical) Connectors & Fittings (0370-0180), CABLE EQUIPMENT & SUPPLIES—C-145
- Fiber Optic Cable (0310-0160), CABLE EQUIPMENT & SUPPLIES—C-136
- Fiber Optic Equipment (0370-0240), CABLE EQUIPMENT & SUPPLIES—C-146
- Fiber Optic Equipment, Transmission Links (0370-0300), CABLE EQUIPMENT & SUPPLIES—C-146
- Fiber Optic Fators (0210-0660), BROADCAST EQUIPMENT—C-130
- Fiber Optic Fators (0370-0260), CABLE EQUIPMENT & SUPPLIES—C-146
- Fiber Optic Transmission Systems (0370-0280), CABLE EQUIPMENT & SUPPLIES—C-146
- Fiber optic STLs (0750-0540), STUDIO EQUIPMENT & SUPPLIES—C-196
- Field (25mm tubes) Cameras (0770-0640), STUDIO EQUIPMENT & SUPPLIES—C-202
- Field Cameras (0770-0620), STUDIO EQUIPMENT & SUPPLIES—C-202
- Field Intensity Meters, AM, RF Test Equipment (0800-2220), TEST & MEASUREMENT EQUIPMENT & SUPPLIES—C-223
- Field Intensity Meters, Cable Test Equipment (0800-0480), TEST & MEASUREMENT EQUIPMENT & SUPPLIES—C-220
- Field Intensity Meters, FM, RF Test Equipment (0800-2320), TEST & MEASUREMENT EQUIPMENT & SUPPLIES—C-223
- Field Intensity Meters, TV, RF Test Equipment (0800-2440), TEST & MEASUREMENT EQUIPMENT & SUPPLIES—C-223
- Field Strength Meters (0800-1020), TEST & MEASUREMENT EQUIPMENT & SUPPLIES—C-221
- Field Strength Meters, AM/FM (0800-1040), TEST & MEASUREMENT EQUIPMENT & SUPPLIES—C-221
- Field Strength Meters, TV (0800-1060), TEST & MEASUREMENT EQUIPMENT & SUPPLIES—C-221
- Field Synchronizers, Digital Processing Equipment (0770-2520), STUDIO EQUIPMENT & SUPPLIES—C-206
- Field Video Setup Module (0770-3120), STUDIO EQUIPMENT & SUPPLIES—C-207
- Fill Lighting Accessories (0740-0340), STUDIO EQUIPMENT & SUPPLIES—C-194
- Film (0600-0802), SERVICES—C-157
- Film (0730-0500), STUDIO EQUIPMENT & SUPPLIES—C-192
- Film Buyer (0600-0804), SERVICES—C-158
- Film Chain Cameras (0770-0660), STUDIO EQUIPMENT & SUPPLIES—C-202
- Film Chain Controls, Projector, Automation Controls & Systems (0730-0040), STUDIO EQUIPMENT & SUPPLIES—C-191
- Film Chain Projectors (0730-0940), STUDIO EQUIPMENT & SUPPLIES—C-193
- Film Chains, Multiplexers & Projectors, Light Control (0730-0600), STUDIO EQUIPMENT & SUPPLIES—C-192
- Film Chains, Projectors & Multiplexers (0730-0580), STUDIO EQUIPMENT & SUPPLIES—C-192
- Film Distributor (0600-0805), SERVICES—C-158
- Film Equipment (0730-0000), STUDIO EQUIPMENT & SUPPLIES—C-191
- Film Equipment Carrying Systems (0730-0100), STUDIO EQUIPMENT & SUPPLIES—C-191
- Film Equipment Cranes (0730-0120), STUDIO EQUIPMENT & SUPPLIES—C-191
- Film Equipment, Airborne Mounting/Stabilizing (0730-0080), STUDIO EQUIPMENT & SUPPLIES—C-191
- Film Equipment, Dollies. & Tripods (0730-0140), STUDIO EQUIPMENT & SUPPLIES—C-191
- Film Equipment, ENG Braces (0730-0160), STUDIO EQUIPMENT & SUPPLIES—C-191
- Film Equipment, Heads (0730-0180), STUDIO EQUIPMENT & SUPPLIES—C-191
- Film Equipment, Helicopter Rigs (0730-0200), STUDIO EQUIPMENT & SUPPLIES—C-191
- Film Equipment, Lens Stabilizing Systems (0730-0220), STUDIO EQUIPMENT & SUPPLIES—C-191
- Film Equipment, Pan & Tilt Heads (0730-0240), STUDIO EQUIPMENT & SUPPLIES—C-191
- Film Equipment, Pan & Tilt Heads, Remote Systems (0730-0260), STUDIO EQUIPMENT & SUPPLIES—C-191
- Film Equipment, Pedestals (0730-0280), STUDIO EQUIPMENT & SUPPLIES—C-191
- Film Equipment, Remote Controls (0730-0300), STUDIO EQUIPMENT & SUPPLIES—C-192
- Film Equipment, Stabilized Carrying Systems (0730-0320), STUDIO EQUIPMENT & SUPPLIES—C-192
- Film Equipment, Test Charts (0730-0340), STUDIO EQUIPMENT & SUPPLIES—C-192
- Film Equipment, Tripods (0730-0360), STUDIO EQUIPMENT & SUPPLIES—C-192
- Film Exporter (0600-0806), SERVICES—C-158
- Film Handler for Ad Agency, Stations, Sponsors, etc. (0600-0808), SERVICES—C-158
- Film Importer (0600-0810), SERVICES—C-159
- Film Laboratories (0600-0820), SERVICES—C-159
- Film Processor (0600-0812), SERVICES—C-159
- Film Producer (0600-0813), SERVICES—C-159
- Film Programs on Order, Programming (0610-0220), SERVICES—C-173
- Film Service—picking up for ad agency, stations, sponsors, etc. (0600-0814), SERVICES—C-159
- Film Shipper for ad agency, stations, sponsors, etc. (0600-0816), SERVICES—C-159
- Film Storage (0600-0818), SERVICES—C-159
- Film Stripe Heads, Audio (0710-3420), STUDIO EQUIPMENT & SUPPLIES—C-186
- Film Transports, Sprocketed, Telecine Equipment & Accessories (0770-6440), STUDIO EQUIPMENT & SUPPLIES—C-215
- Film to Video Processor (0730-0590), STUDIO EQUIPMENT & SUPPLIES—C-192
- Film, 16mm (0730-0540), STUDIO EQUIPMENT & SUPPLIES—C-192
- Film, 35mm (0730-0560), STUDIO EQUIPMENT & SUPPLIES—C-192
- Film, 8mm (0730-0520), STUDIO EQUIPMENT & SUPPLIES—C-192
- Film, Magnetic Sprocketed, Audio Tape Equipment & Accessories (0710-1460), STUDIO EQUIPMENT & SUPPLIES—C-183
- Film-Tape Interlock (0730-1000), STUDIO EQUIPMENT & SUPPLIES—C-193
- Film/Tape Series, TV, Programming (0610-0560), SERVICES—C-176
- Film/Tape Spots, Programming (0610-0240), SERVICES—C-173
- Filter Components, Cameras & Accessories (0770-0900), STUDIO EQUIPMENT & SUPPLIES—C-202
- Filters, Antenna (0100-1060), ANTENNAS, TOWERS & EQUIPMENT—C-123
- Filters, Lighting Accessories (0740-0360), STUDIO EQUIPMENT & SUPPLIES—C-194
- Filters, Microwave (0500-0260), MDS/MICROWAVE EQUIPMENT & SUPPLIES—C-150
- Filters, RF Power Equipment (0210-1000), BROADCAST EQUIPMENT—C-130
- Filters, Security (0360-0080), CABLE EQUIPMENT & SUPPLIES—C-144
- Filters, Video (0770-3140), STUDIO EQUIPMENT & SUPPLIES—C-207
- Filters, Video Signal Processing Equipment (0770-7660), STUDIO EQUIPMENT & SUPPLIES—C-217
- Filters-Band Pass (0210-0680), BROADCAST EQUIPMENT—C-130
- Financial (0600-0840), SERVICES—C-159
- Financial Consulting (0600-0860), SERVICES—C-160
- Fittings & Connectors (0370-0140), CABLE EQUIPMENT & SUPPLIES—C-145
- Fittings & Connectors, Foam Dielectric (0370-0160), CABLE EQUIPMENT & SUPPLIES—C-145
- Fittings & Connectors, Optical Fiber (0370-0180), CABLE EQUIPMENT & SUPPLIES—C-145
- Fittings & Connectors, Solid Core (0370-0200), CABLE EQUIPMENT & SUPPLIES—C-145
- Fixed Attenuators (0800-0100), TEST & MEASUREMENT EQUIPMENT & SUPPLIES—C-219
- Fixed Lenses, Camera Lenses & Accessories (0770-1080), STUDIO EQUIPMENT & SUPPLIES—C-203
- Fixtures, Controls, Lamps (0740-0020), STUDIO EQUIPMENT & SUPPLIES—C-193
- Fixtures, Lamps-Control Board/Console (0740-0160), STUDIO EQUIPMENT & SUPPLIES—C-193
- Fixtures, Lighting Accessories (0740-0380), STUDIO EQUIPMENT & SUPPLIES—C-194
- Fixtures, Quartz, Lighting Accessories (0740-0500), STUDIO EQUIPMENT & SUPPLIES—C-195
- Flashers (0100-1420), ANTENNAS, TOWERS & EQUIPMENT—C-124
- Flashers, High Intensity (0100-1440), ANTENNAS, TOWERS & EQUIPMENT—C-124
- Flexible/Mobile Holder (for consoles), Microphones & Accessories (0710-3800), STUDIO EQUIPMENT & SUPPLIES—C-187
- Flush-Mount Boxes, Underground (0340-0100), CABLE EQUIPMENT & SUPPLIES—C-143
- Flush-Mount Service Cells, Apartment Installation Equipment (0320-0040), CABLE EQUIPMENT & SUPPLIES—C-137
- Flutter & Wow Meters (0800-2820), TEST & MEASUREMENT EQUIPMENT & SUPPLIES—C-224
- Flutter & Wow Meters, Audio Test Equipment (0800-0340), TEST & MEASUREMENT EQUIPMENT & SUPPLIES—C-219
- Foam Dielectric Connectors & Fittings (0370-0160), CABLE EQUIPMENT & SUPPLIES—C-145
- Foam Insert Transportation Cases (0760-1440), STUDIO EQUIPMENT & SUPPLIES—C-199
- Foreign Language Films, Programming (0610-0260), SERVICES—C-173
- Forward Throw Motion Picture Projectors (0730-0880), STUDIO EQUIPMENT & SUPPLIES—C-193
- Forward Throw TV, Projection (0770-4400), STUDIO EQUIPMENT & SUPPLIES—C-211
- Fotors, Fiber Optic (0210-0660), BROADCAST EQUIPMENT—C-130
- Fotors, Fiber Optic Equipment (0370-0260), CABLE EQUIPMENT & SUPPLIES—C-146
- 4-Track Reels, Tape Recorders & Accessories (0710-5900), STUDIO EQUIPMENT & SUPPLIES—C-190
- 4-Track Tape Decks, Audio Tape Equipment & Accessories (0710-1580), STUDIO EQUIPMENT & SUPPLIES—C-183
- Frame Store Synchronizers (0770-3180), STUDIO EQUIPMENT & SUPPLIES—C-208
- Frame Synchronizers, Digital Processing Equipment (0770-2540), STUDIO EQUIPMENT & SUPPLIES—C-206
- Frame/Field Store, Digital (0770-3160), STUDIO EQUIPMENT & SUPPLIES—C-208
- Frames & Racks (0760-0500), STUDIO EQUIPMENT & SUPPLIES—C-197
- Framestores, Digital Processing Equipment (0770-2560), STUDIO EQUIPMENT & SUPPLIES—C-206
- Franchising (0600-0880), SERVICES—C-160
- Frequency Coordination Equipment (0500-0040), MDS/MICROWAVE EQUIPMENT & SUPPLIES—C-150
- Frequency Counters (0800-1080), TEST & MEASUREMENT EQUIPMENT & SUPPLIES—C-221
- Frequency Extenders, Low (0710-3660), STUDIO EQUIPMENT & SUPPLIES—C-187
- Frequency Monitors, Controllers, RF Test Equipment (0800-2300), TEST & MEASUREMENT EQUIPMENT & SUPPLIES—C-223
- Frequency Monitors-Audio & RF (0710-4380), STUDIO EQUIPMENT & SUPPLIES—C-188
- Front Projection Screens (0760-1300), STUDIO EQUIPMENT & SUPPLIES—C-199
- Function Generators (0800-1200), TEST & MEASUREMENT EQUIPMENT & SUPPLIES—C-221
- Furniture & Cabinetry, 19" Equipment Racks, Studio (0760-0560), STUDIO EQUIPMENT & SUPPLIES—C-198
- Furniture & Cabinetry, Consoles, Studio (0760-0540), STUDIO EQUIPMENT & SUPPLIES—C-198
- Furniture & Cabinetry, Studio (0760-0520), STUDIO EQUIPMENT & SUPPLIES—C-198
- Furniture & Cabinetry, Tape Storage Units, Studio (0760-0580), STUDIO EQUIPMENT & SUPPLIES—C-198

## G

- Gaskets (0210-0700), BROADCAST EQUIPMENT—C-130
- Gaskets, RF (0210-0720), BROADCAST EQUIPMENT—C-130
- Gaskets, Waveguide (0210-0740), BROADCAST EQUIPMENT—C-130
- Gaskets, Waveguide, Transmitters & Accessories (0220-0180), BROADCAST EQUIPMENT—C-133
- Gauges, Tension, VTRs & VCRs (0770-6860), STUDIO EQUIPMENT & SUPPLIES—C-216
- Gels, Lighting Accessories (0740-0400), STUDIO EQUIPMENT & SUPPLIES—C-194
- Generators (0710-3140), STUDIO EQUIPMENT & SUPPLIES—C-186
- Generators (0770-3200), STUDIO EQUIPMENT & SUPPLIES—C-208
- Generators (0800-1100), TEST & MEASUREMENT EQUIPMENT & SUPPLIES—C-221
- Generators, I/Receivers (0210-1280), BROADCAST EQUIPMENT—C-131
- Generators, AF (0710-3160), STUDIO EQUIPMENT & SUPPLIES—C-186



Generators, Audio Signal (0800-0300), TEST & MEASUREMENT EQUIPMENT & SUPPLIES—C-219  
 Generators, Audio Sine (0800-1120), TEST & MEASUREMENT EQUIPMENT & SUPPLIES—C-221  
 Generators, Audio Sweep (0800-1140), TEST & MEASUREMENT EQUIPMENT & SUPPLIES—C-221  
 Generators, Background Color (0770-3220), STUDIO EQUIPMENT & SUPPLIES—C-208  
 Generators, Burst (0770-3240), STUDIO EQUIPMENT & SUPPLIES—C-208  
 Generators, Carrier (0100-0980), ANTENNAS, TOWERS & EQUIPMENT—C-122  
 Generators, Character (0770-3260), STUDIO EQUIPMENT & SUPPLIES—C-208  
 Generators, Character (0720-0020), STUDIO EQUIPMENT & SUPPLIES—C-191  
 Generators, Color Pattern (0770-3280), STUDIO EQUIPMENT & SUPPLIES—C-208  
 Generators, Color Sync (0770-3300), STUDIO EQUIPMENT & SUPPLIES—C-208  
 Generators, Convergence (0770-3320), STUDIO EQUIPMENT & SUPPLIES—C-208  
 Generators, Cross Pulse (0800-1160), TEST & MEASUREMENT EQUIPMENT & SUPPLIES—C-221  
 Generators, Dot/Bar (0800-1180), TEST & MEASUREMENT EQUIPMENT & SUPPLIES—C-221  
 Generators, Edit Code (0760-0340), STUDIO EQUIPMENT & SUPPLIES—C-197  
 Generators, Electric Power (0760-0600), STUDIO EQUIPMENT & SUPPLIES—C-198  
 Generators, Function (0800-1200), TEST & MEASUREMENT EQUIPMENT & SUPPLIES—C-221  
 Generators, Marker (0800-1220), TEST & MEASUREMENT EQUIPMENT & SUPPLIES—C-221  
 Generators, Message (0720-0080), STUDIO EQUIPMENT & SUPPLIES—C-191  
 Generators, NTSC Signal Test (0800-1240), TEST & MEASUREMENT EQUIPMENT & SUPPLIES—C-221  
 Generators, Power, Power Supplies (0760-1060), STUDIO EQUIPMENT & SUPPLIES—C-199  
 Generators, Pulse (0800-1260), TEST & MEASUREMENT EQUIPMENT & SUPPLIES—C-221  
 Generators, RF (0770-3340), STUDIO EQUIPMENT & SUPPLIES—C-208  
 Generators, RF Signal (0800-1280), TEST & MEASUREMENT EQUIPMENT & SUPPLIES—C-221  
 Generators, Readers, Time Code, SMPTE, Post-Production Equipment (0770-4200), STUDIO EQUIPMENT & SUPPLIES—C-211  
 Generators, Safe Area (0770-5240), STUDIO EQUIPMENT & SUPPLIES—C-212  
 Generators, Signal, Video Test Equipment (0800-2680), TEST & MEASUREMENT EQUIPMENT & SUPPLIES—C-224  
 Generators, Special Effects (0770-3360), STUDIO EQUIPMENT & SUPPLIES—C-208  
 Generators, Square Wave (0800-1300), TEST & MEASUREMENT EQUIPMENT & SUPPLIES—C-221  
 Generators, Staircase (0800-1320), TEST & MEASUREMENT EQUIPMENT & SUPPLIES—C-221  
 Generators, Standalone EFX, Special Effects Equipment (0770-5680), STUDIO EQUIPMENT & SUPPLIES—C-213  
 Generators, Stereo (0770-3380), STUDIO EQUIPMENT & SUPPLIES—C-208  
 Generators, Stereo (0800-1340), TEST & MEASUREMENT EQUIPMENT & SUPPLIES—C-222  
 Generators, Subcarrier, FM (0710-3180),

STUDIO EQUIPMENT & SUPPLIES—C-186  
 Generators, Sweep (0800-2520), TEST & MEASUREMENT EQUIPMENT & SUPPLIES—C-224  
 Generators, Sync, TV (0770-3400), STUDIO EQUIPMENT & SUPPLIES—C-208  
 Generators, Synchronizing Systems (0770-3420), STUDIO EQUIPMENT & SUPPLIES—C-208  
 Generators, Syne, Black Burst, Video Signal Processing Equipment (0770-7480), STUDIO EQUIPMENT & SUPPLIES—C-217  
 Generators, Syne, Color Bar, Video Signal Processing Equipment (0770-7500), STUDIO EQUIPMENT & SUPPLIES—C-217  
 Generators, Syne, Countdown, Video Signal Processing Equipment (0770-7460), STUDIO EQUIPMENT & SUPPLIES—C-217  
 Generators, Syne, Multiburst, Video Signal Processing Equipment (0770-7520), STUDIO EQUIPMENT & SUPPLIES—C-217  
 Generators, Syne, Safe Title Area, Video Signal Processing Equipment (0770-7540), STUDIO EQUIPMENT & SUPPLIES—C-217  
 Generators, Syne, Source Identification, Video Signal Processing Equipment (0770-7560), STUDIO EQUIPMENT & SUPPLIES—C-217  
 Generators, Syne, Staircase Ramp, Video Signal Processing Equipment (0770-7580), STUDIO EQUIPMENT & SUPPLIES—C-217  
 Generators, Syne, Sync, Video Signal Processing Equipment (0770-7600), STUDIO EQUIPMENT & SUPPLIES—C-217  
 Generators, Syne, Video Signal Processing Equipment (0770-7440), STUDIO EQUIPMENT & SUPPLIES—C-217  
 Generators, Test Signal, RF Test Equipment (0800-2420), TEST & MEASUREMENT EQUIPMENT & SUPPLIES—C-223  
 Generators, Time Code (0770-3440), STUDIO EQUIPMENT & SUPPLIES—C-208  
 Generators, Time Code, Vertical Interval (0770-3460), STUDIO EQUIPMENT & SUPPLIES—C-208  
 Generators, Tone (0770-3480), STUDIO EQUIPMENT & SUPPLIES—C-209  
 Generators, Tone, EBS (0770-3500), STUDIO EQUIPMENT & SUPPLIES—C-209  
 Generators, VITS (0800-1380), TEST & MEASUREMENT EQUIPMENT & SUPPLIES—C-222  
 Generators, VITS Inserter (0800-1400), TEST & MEASUREMENT EQUIPMENT & SUPPLIES—C-222  
 Generators, Video Sweep (0800-1360), TEST & MEASUREMENT EQUIPMENT & SUPPLIES—C-222  
 Generators-SCA (0210-0760), BROADCAST EQUIPMENT—C-130  
 Grade Level Housings (0340-0020), CABLE EQUIPMENT & SUPPLIES—C-143  
 Graphic Aids (0760-0620), STUDIO EQUIPMENT & SUPPLIES—C-198  
 Graphic Equalizers (0770-3520), STUDIO EQUIPMENT & SUPPLIES—C-209  
 Graphic Equalizers, Audio Processing Effects Equipment (0710-0960), STUDIO EQUIPMENT & SUPPLIES—C-182  
 Graphic System, Weather (0770-7900), STUDIO EQUIPMENT & SUPPLIES—C-218  
 Graphics & Art Equipment, Electronic (0770-2900), STUDIO EQUIPMENT & SUPPLIES—C-207  
 Graphics & Art Equipment, Bit Pad Digitizers (0770-2920), STUDIO EQUIPMENT & SUPPLIES—C-207

Graphics & Art Equipment, Electronic, Camera/VTR Digitizers (0770-2940), STUDIO EQUIPMENT & SUPPLIES—C-207  
 Graphics & Art Equipment, Electronic, Digital Art/Paint Systems (0770-2960), STUDIO EQUIPMENT & SUPPLIES—C-207  
 Graphics & Art Equipment, Electronic, Digital Still Stores (0770-2980), STUDIO EQUIPMENT & SUPPLIES—C-207  
 Graphics & Art Equipment, Electronic, "Draw on Screen" Systems (0770-3000), STUDIO EQUIPMENT & SUPPLIES—C-207  
 Graphics & Art Equipment, Electronic, Weather Symbol Inserters (0770-3020), STUDIO EQUIPMENT & SUPPLIES—C-207  
 Grip Equipment (0740-0180), STUDIO EQUIPMENT & SUPPLIES—C-193  
 Grips, Drop (0330-0320), CABLE EQUIPMENT & SUPPLIES—C-140  
 Ground Resistance Testers, Cable Test Equipment (0800-0500), TEST & MEASUREMENT EQUIPMENT & SUPPLIES—C-220  
 Guy Grips, Cable Tools (0900-0120), TOOLS & EQUIPMENT—C-225  
 Guy Strain Insulators, Antenna Accessories (0100-0220), ANTENNAS, TOWERS & EQUIPMENT—C-119  
 Guyed Towers (0100-1460), ANTENNAS, TOWERS & EQUIPMENT—C-125

**H**

HMI Lights, Lighting & Power Equipment & Supplies (0740-0060), STUDIO EQUIPMENT & SUPPLIES—C-193  
 HMI, SI fixtures, Lighting Accessories (0740-0420), STUDIO EQUIPMENT & SUPPLIES—C-194  
 Hand Held Microphones (0710-3900), STUDIO EQUIPMENT & SUPPLIES—C-187  
 Handheld Cameras (0770-0680), STUDIO EQUIPMENT & SUPPLIES—C-202  
 Hangers, Studio, Lighting & Power Equipment & Supplies (0740-0040), STUDIO EQUIPMENT & SUPPLIES—C-193  
 Hard-Wire Intercam Systems (0770-3600), STUDIO EQUIPMENT & SUPPLIES—C-209  
 Hardware, Construction Equipment (0100-1480), ANTENNAS, TOWERS & EQUIPMENT—C-125  
 Hardware, Security (0360-0100), CABLE EQUIPMENT & SUPPLIES—C-144  
 Harmonic Distortion Analyzers (0800-1420), TEST & MEASUREMENT EQUIPMENT & SUPPLIES—C-222  
 Harmonic Distortion Meters, Audio Test Equipment (0800-0220), TEST & MEASUREMENT EQUIPMENT & SUPPLIES—C-219  
 Headend Buildings & Equipment (0350-0000), CABLE EQUIPMENT & SUPPLIES—C-143  
 Headend Buildings (0350-0100), CABLE EQUIPMENT & SUPPLIES—C-143  
 Headend Control Units (0350-0120), CABLE EQUIPMENT & SUPPLIES—C-143  
 Headend Equipment (0350-0080), CABLE EQUIPMENT & SUPPLIES—C-143  
 Headend Equipment-Turnkey Systems (0350-0140), CABLE EQUIPMENT & SUPPLIES—C-143  
 Headend Power Supplies (0350-0160), CABLE EQUIPMENT & SUPPLIES—C-143  
 Headend Power Supplies, Standby (0100-1360), ANTENNAS, TOWERS & EQUIPMENT—C-124  
 Headphones (0710-3200), STUDIO EQUIPMENT & SUPPLIES—C-186  
 Headphones, Announcers Earpiece (0710-3220), STUDIO EQUIPMENT & SUPPLIES—C-186  
 Headphones, Audio Monitor (0710-0700),

STUDIO EQUIPMENT & SUPPLIES—C-181  
 Headphones, Mono (0710-3240), STUDIO EQUIPMENT & SUPPLIES—C-186  
 Headphones, Stereo (0710-3260), STUDIO EQUIPMENT & SUPPLIES—C-186  
 Headphones, With Announcers Mike (0710-3280), STUDIO EQUIPMENT & SUPPLIES—C-186  
 Heads Alignment Equipment, VTRS & VCRs (0770-6800), STUDIO EQUIPMENT & SUPPLIES—C-216  
 Heads, Alignment Equipment, Videotape Recorders (0770-4760), STUDIO EQUIPMENT & SUPPLIES—C-212  
 Heads, Audio & Accessories (0710-3300), STUDIO EQUIPMENT & SUPPLIES—C-186  
 Heads, Audio Playback (0710-3440), STUDIO EQUIPMENT & SUPPLIES—C-186  
 Heads, Audio Record (0710-3480), STUDIO EQUIPMENT & SUPPLIES—C-186  
 Heads, Audio Replacement (0710-3500), STUDIO EQUIPMENT & SUPPLIES—C-187  
 Heads, Audio, Alignment Gauges (0710-3320), STUDIO EQUIPMENT & SUPPLIES—C-186  
 Heads, Audio, Cleaners (0710-3360), STUDIO EQUIPMENT & SUPPLIES—C-186  
 Heads, Audio, Degaussers (0710-3380), STUDIO EQUIPMENT & SUPPLIES—C-186  
 Heads, Audio, Erase (0710-3400), STUDIO EQUIPMENT & SUPPLIES—C-186  
 Heads, Audio, Film Stripe (0710-3420), STUDIO EQUIPMENT & SUPPLIES—C-186  
 Heads, Audio, Rebuilt (0710-3460), STUDIO EQUIPMENT & SUPPLIES—C-186  
 Heads, Film Equipment (0730-0180), STUDIO EQUIPMENT & SUPPLIES—C-191  
 Heads, Rebuilt, Recorders, Videotape (0770-4780), STUDIO EQUIPMENT & SUPPLIES—C-212  
 Heads, Replacement, Videotape Recorders (0770-4800), STUDIO EQUIPMENT & SUPPLIES—C-212  
 Heads, Tape Recorder Parts & Accessories (0710-5740), STUDIO EQUIPMENT & SUPPLIES—C-190  
 Heads, Videotape Recorders (0770-4740), STUDIO EQUIPMENT & SUPPLIES—C-212  
 Heat Exchangers, Transmitters & Accessories (0220-0200), BROADCAST EQUIPMENT—C-133  
 Heated Microwave Radomes (0500-0360), MDS/MICROWAVE EQUIPMENT & SUPPLIES—C-151  
 Heater Controls, Antenna Accessories (0100-0240), ANTENNAS, TOWERS & EQUIPMENT—C-119  
 Heaters for Vans (0750-0320), STUDIO EQUIPMENT & SUPPLIES—C-196  
 Heavy Duty Cable, AC/DC Power (0310-0180), CABLE EQUIPMENT & SUPPLIES—C-137  
 Helicopter Rigs, Carrying Systems, Camera Accessories (0770-1340), STUDIO EQUIPMENT & SUPPLIES—C-204  
 Helicopter Rigs, Film Equipment (0730-0200), STUDIO EQUIPMENT & SUPPLIES—C-191  
 Helicopters, ENG Systems (0750-0360), STUDIO EQUIPMENT & SUPPLIES—C-196  
 Helicopters, Stabilizers (0750-0380), STUDIO EQUIPMENT & SUPPLIES—C-196  
 High Intensity Flashers (0100-1440), ANTENNAS, TOWERS & EQUIPMENT—C-124  
 Housings, Grade Level (0340-0020), CABLE EQUIPMENT & SUPPLIES—C-143  
 Housings, Pedestal (0340-0060), CABLE EQUIPMENT & SUPPLIES—C-143

# BUYERS GUIDE PRODUCT INDEX

- I**
- IC Testers, Measuring/Monitoring Meters (0800-1820), TEST & MEASUREMENT EQUIPMENT & SUPPLIES—C-222
- IM Meters, Audio Test Equipment (0800-0240), TEST & MEASUREMENT EQUIPMENT & SUPPLIES—C-219
- Ice Warning Systems, Antenna Accessories (0100-0260), ANTENNAS, TOWERS & EQUIPMENT—C-119
- Identification & Drop Security Equipment (0360-0060), CABLE EQUIPMENT & SUPPLIES—C-144
- Identification Devices, Security Hardware (0360-0120), CABLE EQUIPMENT & SUPPLIES—C-144
- Identification Systems, Video (0770-3540), STUDIO EQUIPMENT & SUPPLIES—C-209
- Image Enhancers, Digital Processing Equipment (0770-2580), STUDIO EQUIPMENT & SUPPLIES—C-206
- Image Processors, Digital Processing Equipment (0770-2600), STUDIO EQUIPMENT & SUPPLIES—C-206
- Image Repositioners (see Video Signal Processing Equipment 0770-7280)
- Image Repositioners, Video Signal Processing Equipment (0770-7400), STUDIO EQUIPMENT & SUPPLIES—C-217
- Image Synthesis (0770-3560), STUDIO EQUIPMENT & SUPPLIES—C-209
- Impedance Bridges, Measuring/Monitoring Meters (0800-1840), TEST & MEASUREMENT EQUIPMENT & SUPPLIES—C-222
- Impedance Bridges, RF Test Equipment (0800-2340), TEST & MEASUREMENT EQUIPMENT & SUPPLIES—C-223
- Impedance Matching Attenuators (0800-0120), TEST & MEASUREMENT EQUIPMENT & SUPPLIES—C-219
- Importer of TV Film Series (0600-0890), SERVICES—C-160
- Importer, Film (0600-0810), SERVICES—C-159
- In-System Converters & Sub-VHF Equipment (0330-0580), CABLE EQUIPMENT & SUPPLIES—C-142
- Indicator Panels, Light (0100-1560), ANTENNAS, TOWERS & EQUIPMENT—C-125
- Indicators, Audio Level (0710-0580), STUDIO EQUIPMENT & SUPPLIES—C-181
- Indicators, Audio Level, LED (0710-0600), STUDIO EQUIPMENT & SUPPLIES—C-181
- Indicators, Audio Level, PPM (0710-0620), STUDIO EQUIPMENT & SUPPLIES—C-181
- Indicators, Audio Level, Video Monitor Display (0710-0640), STUDIO EQUIPMENT & SUPPLIES—C-181
- Indicators, Audio Level, VU (0710-0660), STUDIO EQUIPMENT & SUPPLIES—C-181
- Industrial & Educational Films (lease or loan), Programming (0610-0280), SERVICES—C-174
- Information/Database Management (0600-0620), SERVICES—C-155
- Insertor Generators, VITS (0800-1400), TEST & MEASUREMENT EQUIPMENT & SUPPLIES—C-222
- Insertor/Reader VIT (0800-1440), TEST & MEASUREMENT EQUIPMENT & SUPPLIES—C-222
- Inserters, Weather Symbol, Electronic Art & Graphics Equipment (0770-3020), STUDIO EQUIPMENT & SUPPLIES—C-207
- Insertion Equipment, Ad (0770-0020), STUDIO EQUIPMENT & SUPPLIES—C-200
- Insertion Equipment, Ad, Cartridge (0770-0040), STUDIO EQUIPMENT & SUPPLIES—C-200
- Insertion Equipment, Ad, Tone Sensors (0770-0060), STUDIO EQUIPMENT & SUPPLIES—C-200
- Installation Construction, Cable (0600-0440), SERVICES—C-154
- Installation Equipment, Apartment (0320-0020), CABLE EQUIPMENT & SUPPLIES—C-137
- Installation Equipment, Apartment, Flush-Mount Service Cells (0320-0040), CABLE EQUIPMENT & SUPPLIES—C-137
- Installation Equipment, Apartment, Molding Duct (0320-0060), CABLE EQUIPMENT & SUPPLIES—C-137
- Installation Equipment, Apartment, Multi-Trap Enclosures (0320-0080), CABLE EQUIPMENT & SUPPLIES—C-137
- Installation Equipment, Apartment, Pre-Wire Boxes (0320-0100), CABLE EQUIPMENT & SUPPLIES—C-138
- Installation Services, Antenna (see Services)
- Installation Tools & Accessories, Cable (0900-0020), TOOLS & EQUIPMENT—C-225
- Installation, Satellite Earth Station (0600-0560), SERVICES—C-154
- Installation, Turnkey (0600-2180), SERVICES—C-167
- Insulation Testers, Cable Test Equipment (0800-0520), TEST & MEASUREMENT EQUIPMENT & SUPPLIES—C-220
- Insulators, Antenna Base (0100-0080), ANTENNAS, TOWERS & EQUIPMENT—C-119
- Insurance (0600-0900), SERVICES—C-160
- Intercity Microwave Equipment (0500-0280), MDS/MICROWAVE EQUIPMENT & SUPPLIES—C-150
- Intercom Systems (0710-3520), STUDIO EQUIPMENT & SUPPLIES—C-187
- Intercom Systems (0770-3580), STUDIO EQUIPMENT & SUPPLIES—C-209
- Intercom Systems, Hard-Wire (0770-3600), STUDIO EQUIPMENT & SUPPLIES—C-209
- Intercom Systems, Hardwired (0710-3540), STUDIO EQUIPMENT & SUPPLIES—C-187
- Intercom Systems, RF (0710-3560), STUDIO EQUIPMENT & SUPPLIES—C-187
- Intercom Systems, Wireless (0770-3620), STUDIO EQUIPMENT & SUPPLIES—C-209
- Interface Equipment, Telco (0710-5960), STUDIO EQUIPMENT & SUPPLIES—C-190
- Interface Machine Controls, Parallel, Technical Automation (0770-3720), STUDIO EQUIPMENT & SUPPLIES—C-209
- Interface Machine Controls, Serial, Technical Automation (0770-3740), STUDIO EQUIPMENT & SUPPLIES—C-209
- Interference Eliminators (0100-1100), ANTENNAS, TOWERS & EQUIPMENT—C-123
- Interior Service Boxes, Transmission Line (0370-0580), CABLE EQUIPMENT & SUPPLIES—C-147
- Intermod Distortion Analyzers (0800-1460), TEST & MEASUREMENT EQUIPMENT & SUPPLIES—C-222
- Interval Timers, V & H (0800-1480), TEST & MEASUREMENT EQUIPMENT & SUPPLIES—C-222
- Inverters, Power Supplies (0760-1040), STUDIO EQUIPMENT & SUPPLIES—C-199
- Investment Banking (0600-0920), SERVICES—C-160
- Isolation Amplifiers (0770-0120), STUDIO EQUIPMENT & SUPPLIES—C-200
- Isolation Transformers (0100-1500), ANTENNAS, TOWERS & EQUIPMENT—C-125
- J**
- Jack Panels (0760-0640), STUDIO EQUIPMENT & SUPPLIES—C-198
- Jack Panels, Wired (0760-0660), STUDIO EQUIPMENT & SUPPLIES—C-198
- K**
- Key Lighting Accessories (0740-0440), STUDIO EQUIPMENT & SUPPLIES—C-194
- Keyboard Entry Teleprompters (0720-0160), STUDIO EQUIPMENT & SUPPLIES—C-191
- Keyer Decoder, Chroma (0770-1900), STUDIO EQUIPMENT & SUPPLIES—C-204
- Keyers (see Special Effects Equipment 0770-5480)
- Keyers, Chroma (0770-1920), STUDIO EQUIPMENT & SUPPLIES—C-205
- Keyers, Downstream, Special Effects Equipment (0770-5640), STUDIO EQUIPMENT & SUPPLIES—C-213
- Keyers, Nonadditive, Special Effects Equipment (0770-5660), STUDIO EQUIPMENT & SUPPLIES—C-213
- Keyers, Special Effects Equipment (0770-5620), STUDIO EQUIPMENT & SUPPLIES—C-213
- Kinescope, Programming (0610-0300), SERVICES—C-174
- Klystron Transmitter Tubes (0760-1640), STUDIO EQUIPMENT & SUPPLIES—C-199
- Klystron Tubes, Electromagnetics (0760-0380), STUDIO EQUIPMENT & SUPPLIES—C-197
- Knobs, Control (0760-0680), STUDIO EQUIPMENT & SUPPLIES—C-198
- L**
- LED Audio Level Indicators (0710-0600), STUDIO EQUIPMENT & SUPPLIES—C-181
- LPTV Transmitters (0210-1800), BROADCAST EQUIPMENT—C-132
- Laboratories, Film (0600-0820), SERVICES—C-159
- Laboratory Facilities (0600-0930), SERVICES—C-160
- Ladders (0760-0700), STUDIO EQUIPMENT & SUPPLIES—C-198
- Ladders, Vans & Mobile Units (0750-0740), STUDIO EQUIPMENT & SUPPLIES—C-197
- Lamps, Fixtures, Controls (0740-0020), STUDIO EQUIPMENT & SUPPLIES—C-193
- Lamps, Fixtures-Control Board/Console (0740-0160), STUDIO EQUIPMENT & SUPPLIES—C-193
- Lamps, Lighting Accessories (0740-0460), STUDIO EQUIPMENT & SUPPLIES—C-194
- Lamps, Replacement (0100-1520), ANTENNAS, TOWERS & EQUIPMENT—C-125
- Lapel Microphones (0710-3920), STUDIO EQUIPMENT & SUPPLIES—C-187
- Large Screen TV Projectors (0730-0960), STUDIO EQUIPMENT & SUPPLIES—C-193
- Large Studio Production Switchers (0770-4340), STUDIO EQUIPMENT & SUPPLIES—C-211
- Lashing Wire (0760-0720), STUDIO EQUIPMENT & SUPPLIES—C-198
- Lavalier Microphones (0710-3940), STUDIO EQUIPMENT & SUPPLIES—C-187
- Lead-Acid Batteries (0750-0080), STUDIO EQUIPMENT & SUPPLIES—C-195
- Lead-Acid Batteries, Power Supplies (0760-0940), STUDIO EQUIPMENT & SUPPLIES—C-198
- Leader Tape, Audio Tape Equipment & Accessories (0710-1300), STUDIO EQUIPMENT & SUPPLIES—C-182
- Leakage Detection Equipment, Cable Test Equipment, RF (0800-0560), TEST & MEASUREMENT EQUIPMENT & SUPPLIES—C-220
- Legal (0600-0940), SERVICES—C-161
- Lens Components, Cameras & Accessories (0770-0920), STUDIO EQUIPMENT & SUPPLIES—C-202
- Lens Extenders, Cameras & Accessories (0770-0940), STUDIO EQUIPMENT & SUPPLIES—C-203
- Lens Stabilizing Systems, Film Equipment (0730-0220), STUDIO EQUIPMENT & SUPPLIES—C-191
- Lens Tubes, Camera Lenses & Accessories (0770-1120), STUDIO EQUIPMENT & SUPPLIES—C-203
- Lenses & Accessories (see Cameras & Supplies 0770-1000)
- Lenses & Accessories, Cameras (0770-1000), STUDIO EQUIPMENT & SUPPLIES—C-203
- Lenses & Accessories, Cameras (0770-1060), STUDIO EQUIPMENT & SUPPLIES—C-203
- Lenses & Accessories, Digital Remote Control Systems (0770-1160), STUDIO EQUIPMENT & SUPPLIES—C-203
- Lenses & Accessories, Pickup Tubes (0770-1110), STUDIO EQUIPMENT & SUPPLIES—C-203
- Lenses & Accessories, Test Charts (0770-1180), STUDIO EQUIPMENT & SUPPLIES—C-203
- Lenses, 16mm Motion Picture Cameras & Supplies (0730-0700), STUDIO EQUIPMENT & SUPPLIES—C-192
- Lenses, 35mm Motion Picture Cameras & Supplies (0730-0740), STUDIO EQUIPMENT & SUPPLIES—C-192
- Lenses, 8mm Motion Picture Cameras & Supplies (0730-0660), STUDIO EQUIPMENT & SUPPLIES—C-192
- Lenses, Fixed, Camera Lenses & Accessories (0770-1080), STUDIO EQUIPMENT & SUPPLIES—C-203
- Lenses, Projection, Camera Lenses & Accessories (0770-1100), STUDIO EQUIPMENT & SUPPLIES—C-203
- Lenses, Zoom, Accessories (0770-1140), STUDIO EQUIPMENT & SUPPLIES—C-203
- Level Control Sound Systems (0710-5320), STUDIO EQUIPMENT & SUPPLIES—C-189
- Level Indicators, Audio (0710-0580), STUDIO EQUIPMENT & SUPPLIES—C-181
- Level Indicators, Audio, LED (0710-0600), STUDIO EQUIPMENT & SUPPLIES—C-181
- Level Indicators, Audio, PPM (0710-0620), STUDIO EQUIPMENT & SUPPLIES—C-181
- Level Indicators, Audio, Video Monitor Display (0710-0640), STUDIO EQUIPMENT & SUPPLIES—C-181
- Level Indicators, Audio, VU (0710-0660), STUDIO EQUIPMENT & SUPPLIES—C-181
- Library, Music (0600-1200), SERVICES—C-163
- Licensing (0600-0960), SERVICES—C-161
- Lift Buckets, Aerial (0750-0020), STUDIO EQUIPMENT & SUPPLIES—C-195
- Lifts, Platforms & Bucket Lifts (0750-0260), STUDIO EQUIPMENT & SUPPLIES—C-196
- Light Control Film Chains, Multiplexers & Projectors (0730-0600), STUDIO EQUIPMENT & SUPPLIES—C-192
- Light Control, Auto, Telecine Equipment & Accessories (0770-6340), STUDIO EQUIPMENT & SUPPLIES—C-215
- Light Failure Alarms (0100-1540), ANTENNAS, TOWERS & EQUIPMENT—C-125
- Light Indicator Panels (0100-1560), ANTENNAS, TOWERS & EQUIPMENT—C-125
- Lighting & Power Equipment & Supplies (0740-C-193), STUDIO EQUIPMENT & SUPPLIES—C-193

- Lighting & Power Equipment & Supplies, Hangers, Studio (0740-0040), STUDIO EQUIPMENT & SUPPLIES—C-193
- Lighting & Power Equipment & Supplies, Lights, HMI (0740-0060), STUDIO EQUIPMENT & SUPPLIES—C-193
- Lighting & Power Equipment & Supplies, Portable/ENG Lights (0740-0080), STUDIO EQUIPMENT & SUPPLIES—C-193
- Lighting & Power Equipment & Supplies, Studio Lights (0740-0100), STUDIO EQUIPMENT & SUPPLIES—C-193
- Lighting & Power Equipment & Supplies, Patch Panel (0740-0120), STUDIO EQUIPMENT & SUPPLIES—C-193
- Lighting & Power Equipment & Supplies, Replacement (0740-0140), STUDIO EQUIPMENT & SUPPLIES—C-193
- Lighting (0100-1580), ANTENNAS, TOWERS & EQUIPMENT—C-125
- Lighting (See LIGHTING & POWER EQUIPMENT 0740-0000)
- Lighting Accessories (0740-0200), STUDIO EQUIPMENT & SUPPLIES—C-194
- Lighting Accessories, Connector Plugs (0740-0220), STUDIO EQUIPMENT & SUPPLIES—C-194
- Lighting Accessories, Control Boards (0740-0240), STUDIO EQUIPMENT & SUPPLIES—C-194
- Lighting Accessories, Cyc Lighting (0740-0260), STUDIO EQUIPMENT & SUPPLIES—C-194
- Lighting Accessories, Diffusion, EFX Material (0740-0280), STUDIO EQUIPMENT & SUPPLIES—C-194
- Lighting Accessories, Dimmer Packs (0740-0300), STUDIO EQUIPMENT & SUPPLIES—C-194
- Lighting Accessories, Fader Controls (0740-0320), STUDIO EQUIPMENT & SUPPLIES—C-194
- Lighting Accessories, Fill (0740-0340), STUDIO EQUIPMENT & SUPPLIES—C-194
- Lighting Accessories, Filters (0740-0360), STUDIO EQUIPMENT & SUPPLIES—C-194
- Lighting Accessories, Fixtures (0740-0380), STUDIO EQUIPMENT & SUPPLIES—C-194
- Lighting Accessories, Gels (0740-0400), STUDIO EQUIPMENT & SUPPLIES—C-194
- Lighting Accessories, HMI, SI fixtures (0740-0420), STUDIO EQUIPMENT & SUPPLIES—C-194
- Lighting Accessories, Key (0740-0440), STUDIO EQUIPMENT & SUPPLIES—C-194
- Lighting Accessories, Lamps (0740-0460), STUDIO EQUIPMENT & SUPPLIES—C-194
- Lighting Accessories, Lighting Control Boards (0740-0480), STUDIO EQUIPMENT & SUPPLIES—C-194
- Lighting Accessories, Quartz Fixtures (0740-0500), STUDIO EQUIPMENT & SUPPLIES—C-195
- Lighting Accessories, Stands, Rigging (0740-0520), STUDIO EQUIPMENT & SUPPLIES—C-195
- Lighting Accessories, Transformers (0740-0540), STUDIO EQUIPMENT & SUPPLIES—C-195
- Lighting Automation Controls & Systems (0760-0200), STUDIO EQUIPMENT & SUPPLIES—C-197
- Lighting Control Boards (0740-0240), STUDIO EQUIPMENT & SUPPLIES—C-194
- Lighting Control Boards, Lighting Accessories (0740-0480), STUDIO EQUIPMENT & SUPPLIES—C-194
- Lighting Kits, Switcher (0740-0640), STUDIO EQUIPMENT & SUPPLIES—C-195
- Lighting Packs, Battery (0750-0220), STUDIO EQUIPMENT & SUPPLIES—C-195
- Lightning Arrestors (0100-1120), ANTENNAS, TOWERS & EQUIPMENT—C-123
- Lightning Protection Systems (0100-1140), ANTENNAS, TOWERS & EQUIPMENT—C-123
- Lights, HMI, Lighting & Power Equipment & Supplies (0740-0060), STUDIO EQUIPMENT & SUPPLIES—C-193
- Lights, Portable/ENG, Power Equipment & Supplies (0740-0080), STUDIO EQUIPMENT & SUPPLIES—C-193
- Lights, Studio Warning (0740-0560), STUDIO EQUIPMENT & SUPPLIES—C-195
- Lights, Studio, Power Equipment & Supplies (0740-0100), STUDIO EQUIPMENT & SUPPLIES—C-193
- Lights, Tower (0100-1180), ANTENNAS, TOWERS & EQUIPMENT—C-123
- Lights, Towers & Accessories (0100-1400), ANTENNAS, TOWERS & EQUIPMENT—C-124
- Lightweight (13mm tubes) Cameras (0770-0700), STUDIO EQUIPMENT & SUPPLIES—C-202
- Limiter/Compressors (0710-3580), STUDIO EQUIPMENT & SUPPLIES—C-187
- Limiter/Compressors, TV (0770-3660), STUDIO EQUIPMENT & SUPPLIES—C-209
- Limiter/Compressors, FM, Audio Processing Effects Equipment (0710-0940), STUDIO EQUIPMENT & SUPPLIES—C-182
- Line Amplifiers (0710-0120), STUDIO EQUIPMENT & SUPPLIES—C-179
- Line Drive Amplifiers (0210-0100), BROADCAST EQUIPMENT—C-128
- Line Extender Amplifiers (0330-0360), CABLE EQUIPMENT & SUPPLIES—C-140
- Line Extenders, Transmission Line Equipment (0370-0620), CABLE EQUIPMENT & SUPPLIES—C-147
- Line Hardware (0100-1260), ANTENNAS, TOWERS & EQUIPMENT—C-124
- Line Isolation Transformers, Video/Data (0210-1720), BROADCAST EQUIPMENT—C-132
- Line Output Display, Video (0770-7080), STUDIO EQUIPMENT & SUPPLIES—C-216
- Line Surge Protectors (0760-0740), STUDIO EQUIPMENT & SUPPLIES—C-198
- Line Voltage Meter, Measuring/Monitoring Meters (0800-1860), TEST & MEASUREMENT EQUIPMENT & SUPPLIES—C-222
- Load Resistors, Coaxial (0210-0780), BROADCAST EQUIPMENT—C-130
- Loaders, Audio Tape Equipment & Accessories (0710-1320), STUDIO EQUIPMENT & SUPPLIES—C-182
- Loaders, VTRs & VCRs (0770-6880), STUDIO EQUIPMENT & SUPPLIES—C-216
- Loads, RF Power Equipment (0210-1040), BROADCAST EQUIPMENT—C-131
- Local Video Switchers (0770-5880), STUDIO EQUIPMENT & SUPPLIES—C-214
- Locks, Security (0360-0160), CABLE EQUIPMENT & SUPPLIES—C-144
- Log Printers, Logging, Monitoring Test Equipment (0800-1580), TEST & MEASUREMENT EQUIPMENT & SUPPLIES—C-222
- Logging Automation Controls & Systems (0750-0220), STUDIO EQUIPMENT & SUPPLIES—C-197
- Logging Equipment, Audio Tape Equipment & Accessories (0710-1340), STUDIO EQUIPMENT & SUPPLIES—C-182
- Logging Recorders, Videotape (0770-4620), STUDIO EQUIPMENT & SUPPLIES—C-212
- Logging Tape Recorders (0710-5600), STUDIO EQUIPMENT & SUPPLIES—C-190
- Logging, Monitoring Test Equipment (0800-1520), TEST & MEASUREMENT EQUIPMENT & SUPPLIES—C-222
- Logging, Monitoring Test Equipment, Chart Recorders (0800-1560), TEST & MEASUREMENT EQUIPMENT & SUPPLIES—C-222
- Logging, Monitoring Test Equipment, Log Printers (0800-1580), TEST & MEASUREMENT EQUIPMENT & SUPPLIES—C-222
- Logging, Monitoring Test Equipment, Radio Monitors (Automatic) (0800-1600), TEST & MEASUREMENT EQUIPMENT & SUPPLIES—C-222
- Logging, Monitoring Test Equipment, Status, Alarm Indicators (0800-1620), TEST & MEASUREMENT EQUIPMENT & SUPPLIES—C-222
- Logging, Monitoring Test Equipment, Tape-Based Loggers (0800-1640), TEST & MEASUREMENT EQUIPMENT & SUPPLIES—C-222
- Logging, Monitoring Test Equipment, TV Monitors (Automatic) (0800-1660), TEST & MEASUREMENT EQUIPMENT & SUPPLIES—C-222
- Logic Analyzers (0800-1500), TEST & MEASUREMENT EQUIPMENT & SUPPLIES—C-222
- Loudspeakers (0760-0760), STUDIO EQUIPMENT & SUPPLIES—C-198
- Loudspeakers, Control Room (0760-0780), STUDIO EQUIPMENT & SUPPLIES—C-198
- Loudspeakers, Record Studio (0760-0800), STUDIO EQUIPMENT & SUPPLIES—C-198
- Low Frequency Extenders (0710-3660), STUDIO EQUIPMENT & SUPPLIES—C-187
- Low Noise Amplifiers, Satellite Earth Station (0110-0120), ANTENNAS, TOWERS & EQUIPMENT—C-126
- Low Noise Satellite Earth Station Amplifiers (0110-0120), ANTENNAS, TOWERS & EQUIPMENT—C-126

**M**

- MATV Distribution Equipment (0220-0440), BROADCAST EQUIPMENT—C-133
- MDS Equipment (0500-0060), MDS/MICROWAVE EQUIPMENT & SUPPLIES—C-150
- MDS Systems (0500-0080), MDS/MICROWAVE EQUIPMENT & SUPPLIES—C-150
- MDS/Microwave Equipment & Supplies (0500)—C-150
- MF Receiving Antennas (0100-0580), ANTENNAS, TOWERS & EQUIPMENT—C-120
- Machine Assignment Systems (0770-3680), STUDIO EQUIPMENT & SUPPLIES—C-209
- Machine Controls, Parallel Interface, Technical Automation (0770-3720), STUDIO EQUIPMENT & SUPPLIES—C-209
- Machine Controls, Serial Interface, Technical Automation (0770-3740), STUDIO EQUIPMENT & SUPPLIES—C-209
- Machine Controls, VI Systems, Technical Automation (0770-3760), STUDIO EQUIPMENT & SUPPLIES—C-209
- Machines, Cart, Record Only (0710-1840), STUDIO EQUIPMENT & SUPPLIES—C-183
- Magnetic Film, Sprocketed, Audio Tape Equipment & Accessories (0710-1460), STUDIO EQUIPMENT & SUPPLIES—C-183
- Magnetic Tape Transports (0710-1480), STUDIO EQUIPMENT & SUPPLIES—C-183
- Maintenance (0600-0980), SERVICES—C-161
- Maintenance Equipment, AM (0600-1000), SERVICES—C-161
- Maintenance Equipment, FM (0600-1020), SERVICES—C-161
- Maintenance Equipment, Microwave (0600-1040), SERVICES—C-161
- Maintenance Equipment, TV (0600-1080), SERVICES—C-161
- Maintenance Equipment, Tower (0600-1060), SERVICES—C-161
- Management (0600-1100), SERVICES—C-161
- Management Systems Consulting (0600-1120), SERVICES—C-161
- Management, Systems (0600-2040), SERVICES—C-166
- Management/Operating Systems, Cable (0350-0040), CABLE EQUIPMENT & SUPPLIES—C-143
- Manual Master Control Switchers (0770-3840), STUDIO EQUIPMENT & SUPPLIES—C-209
- Mapping, Strand (0600-1880), SERVICES—C-165
- Marine Radiofacsimile Chart Recorders, Weather Equipment (0770-7760), STUDIO EQUIPMENT & SUPPLIES—C-218
- Marker Generators (0800-1220), TEST & MEASUREMENT EQUIPMENT & SUPPLIES—C-221
- Market Research (0600-1140), SERVICES—C-162
- Marketing (0600-1160), SERVICES—C-162
- Master Control Consoles (0770-2200), STUDIO EQUIPMENT & SUPPLIES—C-205
- Master Control Switchers (0770-3780), STUDIO EQUIPMENT & SUPPLIES—C-209
- Master Control Switchers, Automated (0770-3800), STUDIO EQUIPMENT & SUPPLIES—C-209
- Master Control Switchers, Business Automation Interfaced (0770-3820), STUDIO EQUIPMENT & SUPPLIES—C-209
- Master Control Switchers, Manual (0770-3840), STUDIO EQUIPMENT & SUPPLIES—C-209
- Master Controls, Custom, Automation Controls & Systems (0770-0360), STUDIO EQUIPMENT & SUPPLIES—C-201
- Master, Slave Clocks, (0800-0680), TEST & MEASUREMENT EQUIPMENT & SUPPLIES—C-220
- Masts (0100-1600), ANTENNAS, TOWERS & EQUIPMENT—C-125
- Masts, ENG, Antenna Accessories (0100-0280), ANTENNAS, TOWERS & EQUIPMENT—C-119
- Matching Networks, Audio (0710-4620), STUDIO EQUIPMENT & SUPPLIES—C-188
- Matching Networks, RF (0710-4680), STUDIO EQUIPMENT & SUPPLIES—C-188
- Matching Networks, RF (0710-4680), STUDIO EQUIPMENT & SUPPLIES—C-188
- Matching Transformers (0330-0380), CABLE EQUIPMENT & SUPPLIES—C-141
- Materials, Props Set Design (0600-1780), SERVICES—C-165
- Measuring Sets, Delay (0800-0820), TEST & MEASUREMENT EQUIPMENT & SUPPLIES—C-220
- Measuring/Monitoring Meters (0800-1700), TEST & MEASUREMENT EQUIPMENT & SUPPLIES—C-222
- Measuring/Monitoring Meters, Antenna Base Meter (0800-1720), TEST & MEASUREMENT EQUIPMENT & SUPPLIES—C-222
- Measuring/Monitoring Meters, Digital Multimeter (0800-1760), TEST & MEASUREMENT EQUIPMENT & SUPPLIES—C-222
- Measuring/Monitoring Meters, Digital Panel Meters (0800-1780), TEST & MEASUREMENT EQUIPMENT & SUPPLIES—C-222
- Measuring/Monitoring Meters, IC Testers (0800-1820), TEST & MEASUREMENT EQUIPMENT & SUPPLIES—C-222
- Measuring/Monitoring Meters, Impedance Bridges (0800-1840), TEST & MEASUREMENT EQUIPMENT & SUPPLIES—C-222
- Measuring/Monitoring Meters, Line Voltage Meter (0800-1860), TEST & MEASUREMENT EQUIPMENT & SUPPLIES—C-222

## BUYERS GUIDE PRODUCT INDEX

- Measuring/Monitoring Meters, Modular Test Sets (0800-1880), TEST & MEASUREMENT EQUIPMENT & SUPPLIES—C-222
- Measuring/Monitoring Meters, Peak Program (0800-1900), TEST & MEASUREMENT EQUIPMENT & SUPPLIES—C-222
- Measuring/Monitoring Meters, Power (0800-1920), TEST & MEASUREMENT EQUIPMENT & SUPPLIES—C-222
- Measuring/Monitoring Meters, TRF Meter (0800-1940), TEST & MEASUREMENT EQUIPMENT & SUPPLIES—C-222
- Measuring/Monitoring Meters, Semiconductor Testers (0800-1960), TEST & MEASUREMENT EQUIPMENT & SUPPLIES—C-222
- Measuring/Monitoring Meters, Video Level Meters (0800-1980), TEST & MEASUREMENT EQUIPMENT & SUPPLIES—C-222
- Measuring/Monitoring Meters, Video Noise Meters (0800-2000), TEST & MEASUREMENT EQUIPMENT & SUPPLIES—C-222
- Measuring/Monitoring Meters, Audio Voltmeters (0800-2020), TEST & MEASUREMENT EQUIPMENT & SUPPLIES—C-222
- Measuring/Monitoring Meters, VTVMs (0800-2040), TEST & MEASUREMENT EQUIPMENT & SUPPLIES—C-222
- Measuring/Monitoring Meters, Vu Meters (0800-2060), TEST & MEASUREMENT EQUIPMENT & SUPPLIES—C-223
- Mechanical Reverb, Audio Processing Effects Equipment (0710-0980), STUDIO EQUIPMENT & SUPPLIES—C-182
- Message Generators (0720-0080), STUDIO EQUIPMENT & SUPPLIES—C-191
- Messenger & Guying Wire (0100-1180), ANTENNAS, TOWERS & EQUIPMENT—C-123
- Meter Boxes-Electrical Pull Boxes (0340-0040), CABLE EQUIPMENT & SUPPLIES—C-143
- Meters (0710-3680), STUDIO EQUIPMENT & SUPPLIES—C-187
- Meters, AM Field Intensity (0800-2220), TEST & MEASUREMENT EQUIPMENT & SUPPLIES—C-223
- Meters, Burst Phase (0800-0360), TEST & MEASUREMENT EQUIPMENT & SUPPLIES—C-219
- Meters, Burst Phase, Video Test Equipment (0800-2600), TEST & MEASUREMENT EQUIPMENT & SUPPLIES—C-224
- Meters, Current, Antenna Accessories (0100-0140), ANTENNAS, TOWERS & EQUIPMENT—C-119
- Meters, Diff. Phase/Gain, Video Test Equipment (0800-2620), TEST & MEASUREMENT EQUIPMENT & SUPPLIES—C-224
- Meters, Field Intensity, Cable Test Equipment (0800-0480), TEST & MEASUREMENT EQUIPMENT & SUPPLIES—C-220
- Meters, Field Intensity, FM, RF Test Equipment (0800-2320), TEST & MEASUREMENT EQUIPMENT & SUPPLIES—C-223
- Meters, Field Strength (0800-1020), TEST & MEASUREMENT EQUIPMENT & SUPPLIES—C-221
- Meters, Field Strength, AM/FM (0800-1040), TEST & MEASUREMENT EQUIPMENT & SUPPLIES—C-221
- Meters, Field Strength, TV (0800-1060), TEST & MEASUREMENT EQUIPMENT & SUPPLIES—C-221
- Meters, Flutter & Wow (0800-2820), TEST & MEASUREMENT EQUIPMENT & SUPPLIES—C-224
- Meters, Flutter & Wow, Audio Test Equipment (0800-0340), TEST & MEASUREMENT EQUIPMENT & SUPPLIES—C-219
- Meters, IM, Audio (0800-0240), TEST & MEASUREMENT EQUIPMENT & SUPPLIES—C-219
- Meters, Measuring/Monitoring, Wattmeters (0800-2080), TEST & MEASUREMENT EQUIPMENT & SUPPLIES—C-223
- Meters, Monitoring/Measuring (0800-1700), TEST & MEASUREMENT EQUIPMENT & SUPPLIES—C-222
- Meters, Monitoring/Measuring, Antenna Base (0800-1720), TEST & MEASUREMENT EQUIPMENT & SUPPLIES—C-222
- Meters, Monitoring/Measuring, Digital Multimeter (0800-1760), TEST & MEASUREMENT EQUIPMENT & SUPPLIES—C-222
- Meters, Monitoring/Measuring, Digital Panel Meters (0800-1780), TEST & MEASUREMENT EQUIPMENT & SUPPLIES—C-222
- Meters, Monitoring/Measuring, Impedance Bridges (0800-1840), TEST & MEASUREMENT EQUIPMENT & SUPPLIES—C-222
- Meters, Monitoring/Measuring, Line Voltage Meters (0800-1860), TEST & MEASUREMENT EQUIPMENT & SUPPLIES—C-222
- Meters, Monitoring/Measuring, Modular Test Sets (0800-1880), TEST & MEASUREMENT EQUIPMENT & SUPPLIES—C-222
- Meters, Monitoring/Measuring, Power (0800-1920), TEST & MEASUREMENT EQUIPMENT & SUPPLIES—C-222
- Meters, Monitoring/Measuring, TRF Meter (0800-1940), TEST & MEASUREMENT EQUIPMENT & SUPPLIES—C-222
- Meters, Monitoring/Measuring, Semiconductor Testers (0800-1960), TEST & MEASUREMENT EQUIPMENT & SUPPLIES—C-222
- Meters, Monitoring/Measuring, Video Level Meters (0800-1980), TEST & MEASUREMENT EQUIPMENT & SUPPLIES—C-222
- Meters, Monitoring/Measuring, Video Noise Meters (0800-2000), TEST & MEASUREMENT EQUIPMENT & SUPPLIES—C-222
- Meters, Monitoring/Measuring, Audio Voltmeters (0800-2020), TEST & MEASUREMENT EQUIPMENT & SUPPLIES—C-222
- Meters, Monitoring/Measuring, VTVMs (0800-2040), TEST & MEASUREMENT EQUIPMENT & SUPPLIES—C-222
- Meters, Monitoring/Measuring, Vu Meters (0800-2060), TEST & MEASUREMENT EQUIPMENT & SUPPLIES—C-223
- Meters, Multimeters (0800-2120), TEST & MEASUREMENT EQUIPMENT & SUPPLIES—C-223
- Meters, Noise, Video Test Equipment (0800-2660), TEST & MEASUREMENT EQUIPMENT & SUPPLIES—C-224
- Meters, Phase Angle (0800-2180), TEST & MEASUREMENT EQUIPMENT & SUPPLIES—C-223
- Meters, Phase, RF Test Equipment (0800-2380), TEST & MEASUREMENT EQUIPMENT & SUPPLIES—C-223
- Meters, Power & VSWR (0800-2780), TEST & MEASUREMENT EQUIPMENT & SUPPLIES—C-224
- Meters, Power, Wattmeters, RF Test Equipment (0800-2400), TEST & MEASUREMENT EQUIPMENT & SUPPLIES—C-223
- Meters, RF Test Equipment, AM Field Intensity Meters (0800-2220), TEST & MEASUREMENT EQUIPMENT & SUPPLIES—C-223
- Meters, Signal Level, Cable Test Equipment (0800-0580), TEST & MEASUREMENT EQUIPMENT & SUPPLIES—C-220
- Meters, Sound Level (0770-5460), STUDIO EQUIPMENT & SUPPLIES—C-213
- Meters, TV Field Intensity, RF Test Equipment (0800-2440), TEST & MEASUREMENT EQUIPMENT & SUPPLIES—C-223
- Meters, VSWR & Power (0800-2780), TEST & MEASUREMENT EQUIPMENT & SUPPLIES—C-224
- Meters, Voltmeters (0800-2760), TEST & MEASUREMENT EQUIPMENT & SUPPLIES—C-224
- Meters, Wow & Flutter (0800-2820), TEST & MEASUREMENT EQUIPMENT & SUPPLIES—C-224
- Meters, Monitoring/Measuring (0800-1700), TEST & MEASUREMENT EQUIPMENT & SUPPLIES—C-224
- Meters, dB (0800-0800), TEST & MEASUREMENT EQUIPMENT & SUPPLIES—C-220
- Mic Mixers (I output), Consoles (0710-2360), STUDIO EQUIPMENT & SUPPLIES—C-184
- Microphone Cable (0310-0200), CABLE EQUIPMENT & SUPPLIES—C-137
- Microphone Cable Reels (0710-3760), STUDIO EQUIPMENT & SUPPLIES—C-187
- Microphone Flexible/Mobile Holder (for consoles) (0710-3800), STUDIO EQUIPMENT & SUPPLIES—C-187
- Microphone Preamps (0710-0300), STUDIO EQUIPMENT & SUPPLIES—C-180
- Microphones & Accessories (0710-3700), STUDIO EQUIPMENT & SUPPLIES—C-187
- Microphones (0710-3820), STUDIO EQUIPMENT & SUPPLIES—C-187
- Microphones Stands & Booms (0710-3720), STUDIO EQUIPMENT & SUPPLIES—C-187
- Microphones, Cable (0710-3740), STUDIO EQUIPMENT & SUPPLIES—C-187
- Microphones, Condenser (0710-3840), STUDIO EQUIPMENT & SUPPLIES—C-187
- Microphones, Dynamic (0710-3860), STUDIO EQUIPMENT & SUPPLIES—C-187
- Microphones, Electret/Condenser (0710-3880), STUDIO EQUIPMENT & SUPPLIES—C-187
- Microphones, Hand Held (0710-3900), STUDIO EQUIPMENT & SUPPLIES—C-187
- Microphones, Lapel (0710-3920), STUDIO EQUIPMENT & SUPPLIES—C-187
- Microphones, Lavalier (0710-3940), STUDIO EQUIPMENT & SUPPLIES—C-187
- Microphones, Mixers (0710-4100), STUDIO EQUIPMENT & SUPPLIES—C-188
- Microphones, Modular Capsule (0710-3960), STUDIO EQUIPMENT & SUPPLIES—C-187
- Microphones, PZM (0710-4000), STUDIO EQUIPMENT & SUPPLIES—C-187
- Microphones, Parabolic (0710-3980), STUDIO EQUIPMENT & SUPPLIES—C-187
- Microphones, RF (0710-4040), STUDIO EQUIPMENT & SUPPLIES—C-188
- Microphones, Shotgun (0710-4060), STUDIO EQUIPMENT & SUPPLIES—C-188
- Microphones, Splitters (0710-4120), STUDIO EQUIPMENT & SUPPLIES—C-188
- Microphones, Wireless (0710-4080), STUDIO EQUIPMENT & SUPPLIES—C-188
- Microprocessor CCU Components, Stand Alone, Cameras & Accessories (0770-0980), STUDIO EQUIPMENT & SUPPLIES—C-203
- Microprocessor-Controlled Production Switchers, Automated (0770-4300), STUDIO EQUIPMENT & SUPPLIES—C-211
- Microwave Antenna Alignment Systems (0100-0060), ANTENNAS, TOWERS & EQUIPMENT—C-119
- Microwave Antennas (0500-0180), MDS/MICROWAVE EQUIPMENT & SUPPLIES—C-150
- Microwave Attenuators (0800-0140), TEST & MEASUREMENT EQUIPMENT & SUPPLIES—C-219
- Microwave Communications Systems (0210-0400), BROADCAST EQUIPMENT—C-129
- Microwave Detectors (0800-0900), TEST & MEASUREMENT EQUIPMENT & SUPPLIES—C-220
- Microwave Downconverters (0500-0220), MDS/MICROWAVE EQUIPMENT & SUPPLIES—C-150
- Microwave Equipment (0500-0140), MDS/MICROWAVE EQUIPMENT & SUPPLIES—C-150
- Microwave Equipment, Airborne (0500-0160), MDS/MICROWAVE EQUIPMENT & SUPPLIES—C-150
- Microwave Equipment, Intercity (0500-0280), MDS/MICROWAVE EQUIPMENT & SUPPLIES—C-150
- Microwave Equipment, Portable ENG (0500-0300), MDS/MICROWAVE EQUIPMENT & SUPPLIES—C-150
- Microwave Feed Systems (0500-0240), MDS/MICROWAVE EQUIPMENT & SUPPLIES—C-150
- Microwave Filters (0500-0260), MDS/MICROWAVE EQUIPMENT & SUPPLIES—C-150
- Microwave Maintenance Equipment (0600-1040), SERVICES—C-161
- Microwave Portable Transmitting Antennas (0100-0820), ANTENNAS, TOWERS & EQUIPMENT—C-122
- Microwave Preamplifiers (0500-0320), MDS/MICROWAVE EQUIPMENT & SUPPLIES—C-151
- Microwave Radomes (0500-0340), MDS/MICROWAVE EQUIPMENT & SUPPLIES—C-151
- Microwave Radomes, Heated (0500-0360), MDS/MICROWAVE EQUIPMENT & SUPPLIES—C-151
- Microwave Radomes, Unheated (0500-0380), MDS/MICROWAVE EQUIPMENT & SUPPLIES—C-151
- Microwave Receivers (0500-0400), MDS/MICROWAVE EQUIPMENT & SUPPLIES—C-151
- Microwave Receivers, Central (0500-0200), MDS/MICROWAVE EQUIPMENT & SUPPLIES—C-150
- Microwave Receiving Antennas (0100-0600), ANTENNAS, TOWERS & EQUIPMENT—C-120
- Microwave STLs (0750-0560), STUDIO EQUIPMENT & SUPPLIES—C-196
- Microwave Subcarrier Equipment (0500-0480), MDS/MICROWAVE EQUIPMENT & SUPPLIES—C-151
- Microwave Test Equipment (0800-2090), TEST & MEASUREMENT EQUIPMENT & SUPPLIES—C-223
- Microwave Test Equipment, TEST & MEASUREMENT EQUIPMENT & SUPPLIES—C-151
- Microwave Towers (0500-0420), MDS/MICROWAVE EQUIPMENT & SUPPLIES—C-151
- Microwave Transceivers (0500-0440), MDS/MICROWAVE EQUIPMENT & SUPPLIES—C-151
- Microwave Transmitters (0500-0460), MDS/MICROWAVE EQUIPMENT & SUPPLIES—C-151
- Microwave Transmitting Antennas (0100-0800), ANTENNAS, TOWERS & EQUIPMENT—C-122
- Microwave/MDS Equipment & Supplies (0500)—C-150
- Mike Amplifiers (0710-0160), STUDIO EQUIPMENT & SUPPLIES—C-179
- Mike, Announcers, With Headphones (0710-3280), STUDIO EQUIPMENT & SUPPLIES—C-186
- Minority Programming (0610-0320), SERVICES—C-174
- Mixer Amplifiers (0710-0180), STUDIO EQUIPMENT & SUPPLIES—C-179
- Mixers (I output), Mic, Consoles (0710-2360), STUDIO EQUIPMENT & SUPPLIES—C-184
- Mixers, Microphones & Accessories (0710-4100), STUDIO EQUIPMENT & SUPPLIES—C-188
- Mixing & Splitting Networks (0100-1340), ANTENNAS, TOWERS & EQUIPMENT—C-124
- Mixing Networks (0710-4640), STUDIO EQUIPMENT & SUPPLIES—C-188
- Mobile Equipment & Supplies (0750-C-195), STUDIO EQUIPMENT & SUPPLIES—C-195

- Mobile Studios & Consoles (0750-0300), STUDIO EQUIPMENT & SUPPLIES—C-196
- Mobile Units & Vans (0750-0700), STUDIO EQUIPMENT & SUPPLIES—C-196
- Mobile Units & Vans, Vans With Ladders (0750-0740), STUDIO EQUIPMENT & SUPPLIES—C-197
- Mobile Units & Vans, Video Production (0750-0760), STUDIO EQUIPMENT & SUPPLIES—C-197
- Mobile Units (0750-0400), STUDIO EQUIPMENT & SUPPLIES—C-196
- Mobile Vehicle Construction (0600-1180), SERVICES—C-162
- Mobile/Flexible Microphone Holder (for consoles) (0710-3800), STUDIO EQUIPMENT & SUPPLIES—C-187
- Mobile/Studio, Compact Production Switchers (0770-4320), STUDIO EQUIPMENT & SUPPLIES—C-211
- Mobile Units & Vans, Eng/Reng Remote (0750-0720), STUDIO EQUIPMENT & SUPPLIES—C-196
- Modems (0400-0280), COMPUTER SYSTEMS & ACCESSORIES—C-148
- Modems, Analog (0400-0300), COMPUTER SYSTEMS & ACCESSORIES—C-148
- Modems, Digital (0400-0320), COMPUTER SYSTEMS & ACCESSORIES—C-148
- Modular Amplifier Stations (0330-0400), CABLE EQUIPMENT & SUPPLIES—C-141
- Modular Broadcast Mono Computer Systems (0400-0080), COMPUTER SYSTEMS & ACCESSORIES—C-148
- Modular Broadcast Stereo Computer Systems (0400-0120), COMPUTER SYSTEMS & ACCESSORIES—C-148
- Modular News Studio Set Design (0600-1760), SERVICES—C-165
- Modular Test Sets, Measuring/Monitoring Meters (0800-1880), TEST & MEASUREMENT EQUIPMENT & SUPPLIES—C-222
- Modular, Capsule Microphones (0710-3960), STUDIO EQUIPMENT & SUPPLIES—C-187
- Modulation Controllers (0710-4140), STUDIO EQUIPMENT & SUPPLIES—C-188
- Modulation Controllers, Transmitter (0220-0500), BROADCAST EQUIPMENT—C-133
- Modulation Density Processing Equipment (0710-4160), STUDIO EQUIPMENT & SUPPLIES—C-188
- Modulation Monitors, RF Test Equipment (0800-2360), TEST & MEASUREMENT EQUIPMENT & SUPPLIES—C-223
- Modulation Monitors-Audio & RF (0710-4420), STUDIO EQUIPMENT & SUPPLIES—C-188
- Modulators (0100-1200), ANTENNAS, TOWERS & EQUIPMENT—C-123
- Modulators (0710-4180), STUDIO EQUIPMENT & SUPPLIES—C-188
- Modulators, RF Power Equipment (0210-1060), BROADCAST EQUIPMENT—C-131
- Modulators, TV (0710-4240), STUDIO EQUIPMENT & SUPPLIES—C-188
- Modulators, TV (0770-3860), STUDIO EQUIPMENT & SUPPLIES—C-209
- Molding Duct, Apartment Installation Equipment (0320-0060), CABLE EQUIPMENT & SUPPLIES—C-137
- Molding/Duct Systems-Underwater (0710-4260), STUDIO EQUIPMENT & SUPPLIES—C-188
- Monaural Audio Consoles (0710-0480), STUDIO EQUIPMENT & SUPPLIES—C-180
- Monaural Cartridge Systems (0710-2000), STUDIO EQUIPMENT & SUPPLIES—C-184
- Monitor Display Audio Level Indicators, Video (0710-0640), STUDIO EQUIPMENT & SUPPLIES—C-181
- Monitor Headphones, Audio (0710-0700), STUDIO EQUIPMENT & SUPPLIES—C-181
- Monitor Speakers, Audio (0710-0720), STUDIO EQUIPMENT & SUPPLIES—C-181
- Monitor Tubes, CRT (0760-1500), STUDIO EQUIPMENT & SUPPLIES—C-199
- Monitor, Power Amplifiers (0710-0140), STUDIO EQUIPMENT & SUPPLIES—C-179
- Monitor-Based Teleprompters (0720-0180), STUDIO EQUIPMENT & SUPPLIES—C-191
- Monitoring Test Equipment, Logging (0800-1520), TEST & MEASUREMENT EQUIPMENT & SUPPLIES—C-222
- Monitoring Test Equipment, Logging, Chart Recorders (0800-1560), TEST & MEASUREMENT EQUIPMENT & SUPPLIES—C-222
- Monitoring Test Equipment, Log Printers (0800-1580), TEST & MEASUREMENT EQUIPMENT & SUPPLIES—C-222
- Monitoring Test Equipment, Logging, Radio Monitors (Automatic) (0800-1600), TEST & MEASUREMENT EQUIPMENT & SUPPLIES—C-222
- Monitoring Test Equipment, Logging, Status, Alarm Indicators (0800-1620), TEST & MEASUREMENT EQUIPMENT & SUPPLIES—C-222
- Monitoring Test Equipment, Tape-Based Loggers (0800-1640), TEST & MEASUREMENT EQUIPMENT & SUPPLIES—C-222
- Monitoring Test Equipment, Logging, TV Monitors (Automatic) (0800-1660), TEST & MEASUREMENT EQUIPMENT & SUPPLIES—C-222
- Monitoring/Measuring Meters (0800-1700), TEST & MEASUREMENT EQUIPMENT & SUPPLIES—C-222
- Monitoring/Measuring Meters, Antenna Base Meter (0800-1720), TEST & MEASUREMENT EQUIPMENT & SUPPLIES—C-222
- Monitoring/Measuring Meters, Coherent Detector (0800-1740), TEST & MEASUREMENT EQUIPMENT & SUPPLIES—C-222
- Monitoring/Measuring Meters, Digital Multimeter (0800-1760), TEST & MEASUREMENT EQUIPMENT & SUPPLIES—C-222
- Monitoring/Measuring Meters, Digital Panel Meters (0800-1780), TEST & MEASUREMENT EQUIPMENT & SUPPLIES—C-222
- Monitoring/Measuring Meters, IC Testers (0800-1820), TEST & MEASUREMENT EQUIPMENT & SUPPLIES—C-222
- Monitoring/Measuring Meters, Impedance Bridges (0800-1840), TEST & MEASUREMENT EQUIPMENT & SUPPLIES—C-222
- Monitoring/Measuring Meters, Line Voltage Meter (0800-1860), TEST & MEASUREMENT EQUIPMENT & SUPPLIES—C-222
- Monitoring/Measuring Meters, Modular Test Sets (0800-1880), TEST & MEASUREMENT EQUIPMENT & SUPPLIES—C-222
- Monitoring/Measuring Meters, Peak Program (0800-1900), TEST & MEASUREMENT EQUIPMENT & SUPPLIES—C-222
- Monitoring/Measuring Meters, Power (0800-1920), TEST & MEASUREMENT EQUIPMENT & SUPPLIES—C-222
- Monitoring/Measuring Meters, TRF Meter (0800-1940), TEST & MEASUREMENT EQUIPMENT & SUPPLIES—C-222
- Monitoring/Measuring Meters, Semiconductor Testers (0800-1960), TEST & MEASUREMENT EQUIPMENT & SUPPLIES—C-222
- Monitoring/Measuring Meters, Video Level Meters (0800-1980), TEST & MEASUREMENT EQUIPMENT & SUPPLIES—C-222
- Monitoring/Measuring Meters, Video Noise Meters (0800-2000), TEST & MEASUREMENT EQUIPMENT & SUPPLIES—C-222
- Monitoring/Measuring Meters, Audio Voltmeters (0800-2020), TEST & MEASUREMENT EQUIPMENT & SUPPLIES—C-222
- Monitoring/Measuring Meters, VTVMs (0800-2040), TEST & MEASUREMENT EQUIPMENT & SUPPLIES—C-222
- Monitoring/Measuring Meters, Vu Meters (0800-2060), TEST & MEASUREMENT EQUIPMENT & SUPPLIES—C-223
- Monitors (0770-3880), STUDIO EQUIPMENT & SUPPLIES—C-209
- Monitors (0800-2100), TEST & MEASUREMENT EQUIPMENT & SUPPLIES—C-223
- Monitors, Antenna, RF Test Equipment (0800-2240), TEST & MEASUREMENT EQUIPMENT & SUPPLIES—C-223
- Monitors, Audio (0710-0680), STUDIO EQUIPMENT & SUPPLIES—C-181
- Monitors, B & W (0770-3900), STUDIO EQUIPMENT & SUPPLIES—C-210
- Monitors, B & W, Rack (0770-3920), STUDIO EQUIPMENT & SUPPLIES—C-210
- Monitors, B & W, Standalone (0770-3940), STUDIO EQUIPMENT & SUPPLIES—C-210
- Monitors, Color (0770-3960), STUDIO EQUIPMENT & SUPPLIES—C-210
- Monitors, Color (0770-7140), STUDIO EQUIPMENT & SUPPLIES—C-216
- Monitors, Color NTSC (0770-7180), STUDIO EQUIPMENT & SUPPLIES—C-216
- Monitors, Color, Rack (0770-3980), STUDIO EQUIPMENT & SUPPLIES—C-210
- Monitors, Color, Standalone (0770-4000), STUDIO EQUIPMENT & SUPPLIES—C-210
- Monitors, DC Portable (0770-7160), STUDIO EQUIPMENT & SUPPLIES—C-216
- Monitors, Modulation, RF Test Equipment (0800-2360), TEST & MEASUREMENT EQUIPMENT & SUPPLIES—C-223
- Monitors, Monochrome (0770-7220), STUDIO EQUIPMENT & SUPPLIES—C-216
- Monitors, Pulse Cross (0770-4020), STUDIO EQUIPMENT & SUPPLIES—C-210
- Monitors, RGB (0770-7200), STUDIO EQUIPMENT & SUPPLIES—C-216
- Monitors, Video (0770-7100), STUDIO EQUIPMENT & SUPPLIES—C-216
- Monitors, Video Projector (0770-7240), STUDIO EQUIPMENT & SUPPLIES—C-217
- Monitors, Waveform (0770-4060), STUDIO EQUIPMENT & SUPPLIES—C-210
- Monitors, Waveform (0800-2800), TEST & MEASUREMENT EQUIPMENT & SUPPLIES—C-224
- Monitors, Waveform, Video Test Equipment (0800-2740), TEST & MEASUREMENT EQUIPMENT & SUPPLIES—C-224
- Monitors-Audio & RF (0710-4280), STUDIO EQUIPMENT & SUPPLIES—C-188
- Monitors-Audio & RF, AM System (0710-4300), STUDIO EQUIPMENT & SUPPLIES—C-188
- Monitors-Audio & RF, Antenna (0710-4320), STUDIO EQUIPMENT & SUPPLIES—C-188
- Monitors-Audio & RF, Base Current/Ant Sampling (0710-4340), STUDIO EQUIPMENT & SUPPLIES—C-188
- Monitors-Audio & RF, Directional (0710-4360), STUDIO EQUIPMENT & SUPPLIES—C-188
- Monitors-Audio & RF, FM (0710-4400), STUDIO EQUIPMENT & SUPPLIES—C-188
- Monitors-Audio & RF, Frequency (0710-4380), STUDIO EQUIPMENT & SUPPLIES—C-188
- Monitors-Audio & RF, Modulation (0710-4420), STUDIO EQUIPMENT & SUPPLIES—C-188
- Monitors-Audio & RF, Phase (0710-4440), STUDIO EQUIPMENT & SUPPLIES—C-188
- Monitors-Audio & RF, Power (0710-4460), STUDIO EQUIPMENT & SUPPLIES—C-188
- Monitors-Audio & RF, Program (0710-4480), STUDIO EQUIPMENT & SUPPLIES—C-188
- Monitors-Audio & RF, RF Level (0710-4500), STUDIO EQUIPMENT & SUPPLIES—C-188
- Monitors-Audio & RF, SCA (0710-4520), STUDIO EQUIPMENT & SUPPLIES—C-188
- Monitors-Audio & RF, TV Aural (0710-4540), STUDIO EQUIPMENT & SUPPLIES—C-188
- Monitors/Receivers (0770-4040), STUDIO EQUIPMENT & SUPPLIES—C-210
- Mono Headphones (0710-3240), STUDIO EQUIPMENT & SUPPLIES—C-186
- Mono Studio (3+ outputs) Consoles (0710-2400), STUDIO EQUIPMENT & SUPPLIES—C-184
- Monochrome Monitors (0770-7220), STUDIO EQUIPMENT & SUPPLIES—C-216
- Monochrome Portable Cameras (0770-0760), STUDIO EQUIPMENT & SUPPLIES—C-202
- Monochrome Studio Cameras (0770-0860), STUDIO EQUIPMENT & SUPPLIES—C-202
- Motion Picture Camera Lenses, 8mm (0730-0660), STUDIO EQUIPMENT & SUPPLIES—C-192
- Motion Picture Cameras & Supplies (0730-0620), STUDIO EQUIPMENT & SUPPLIES—C-192
- Motion Picture Cameras & Supplies, 16mm, Lenses (0730-0700), STUDIO EQUIPMENT & SUPPLIES—C-192
- Motion Picture Cameras & Supplies, Cans (0730-0760), STUDIO EQUIPMENT & SUPPLIES—C-192
- Motion Picture Cameras & Supplies, Reels (0730-0780), STUDIO EQUIPMENT & SUPPLIES—C-192
- Motion Picture Cameras, 35mm (0730-0720), STUDIO EQUIPMENT & SUPPLIES—C-192
- Motion Picture Cameras, 35mm, Lenses (0730-0740), STUDIO EQUIPMENT & SUPPLIES—C-192
- Motion Picture Cameras, 8mm (0730-0640), STUDIO EQUIPMENT & SUPPLIES—C-192
- Motion Picture Cameras, 16mm (0730-0680), STUDIO EQUIPMENT & SUPPLIES—C-192
- Motion Picture Features, Programming (0610-0340), SERVICES—C-174
- Motion Picture Projectors (0730-0800), STUDIO EQUIPMENT & SUPPLIES—C-192
- Motion Picture Projectors, 8mm (0730-0820), STUDIO EQUIPMENT & SUPPLIES—C-193
- Motion Picture Projectors, 16mm (0730-0840), STUDIO EQUIPMENT & SUPPLIES—C-193
- Motion Picture Projectors, 35mm (0730-0860), STUDIO EQUIPMENT & SUPPLIES—C-193
- Motion Picture Projectors, Forward Throw (0730-0880), STUDIO EQUIPMENT & SUPPLIES—C-193
- Motion Picture Projectors, Rear Screen (0730-0900), STUDIO EQUIPMENT & SUPPLIES—C-193
- Motion picture shorts, Programming (0610-0360), SERVICES—C-175
- Motors, Tape Recorder Parts & Accessories (0710-5760), STUDIO EQUIPMENT & SUPPLIES—C-190
- Motors, Videotape Recorders (0770-4820), STUDIO EQUIPMENT & SUPPLIES—C-212

# BUYERS GUIDE PRODUCT INDEX

Mounting Heads, Mounts, Carrying Systems, Camera Accessories (0770-1360), STUDIO EQUIPMENT & SUPPLIES—C-204

Mounting/Stabilizing Equipment, Airborne, Camera Accessories (0770-1220), STUDIO EQUIPMENT & SUPPLIES—C-203

Mounting/Stabilizing, Airborne, Film Equipment (0730-0080), STUDIO EQUIPMENT & SUPPLIES—C-191

Mounts, Camera Mounts & Accessories (0730-0060), STUDIO EQUIPMENT & SUPPLIES—C-191

Mounts, Carrying Systems & Accessories, Cameras (0770-1200), STUDIO EQUIPMENT & SUPPLIES—C-203

Mounts, Carrying Systems, Booms, Camera (0770-1240), STUDIO EQUIPMENT & SUPPLIES—C-203

Mounts, Carrying Systems, Camera Accessories, Cranes (0770-1280), STUDIO EQUIPMENT & SUPPLIES—C-203

Mounts, Carrying Systems, Dollies, Camera Accessories (0770-1300), STUDIO EQUIPMENT & SUPPLIES—C-203

Mounts, Carrying Systems, ENG Braces, Camera Accessories (0770-1320), STUDIO EQUIPMENT & SUPPLIES—C-204

Mounts, Carrying Systems, Mounting Heads, Camera Accessories (0770-1360), STUDIO EQUIPMENT & SUPPLIES—C-204

Mounts, Carrying Systems, Pan & Tilt Heads, Camera Accessories (0770-1380), STUDIO EQUIPMENT & SUPPLIES—C-204

Mounts, Carrying Systems, Stabilizing Pan & Tilt Heads, Camera Accessories (0770-1400), STUDIO EQUIPMENT & SUPPLIES—C-204

Mounts, Carrying Systems, Pedestals, Camera Accessories (0770-1420), STUDIO EQUIPMENT & SUPPLIES—C-204

Mounts, Carrying Systems, Pods, Camera Accessories (0770-1440), STUDIO EQUIPMENT & SUPPLIES—C-204

Mounts, Carrying Systems, Tripods, Camera Accessories (0770-1460), STUDIO EQUIPMENT & SUPPLIES—C-204

Mounts, Carrying Systems, Remote Controls, Camera Accessories (0770-1480), STUDIO EQUIPMENT & SUPPLIES—C-204

Multi-Track Reels, Tape Recorders & Accessories (0710-5920), STUDIO EQUIPMENT & SUPPLIES—C-190

Multi-Trap Enclosures, Apartment Installation Equipment (0320-0080), CABLE EQUIPMENT & SUPPLIES—C-137

Multibeam Antennas, Satellite Earth Station (0110-0140), ANTENNAS, TOWERS & EQUIPMENT—C-126

Multiburst Syne Generators, Video Signal Processing Equipment (0770-7520), STUDIO EQUIPMENT & SUPPLIES—C-217

Multicarrier Systems (0710-4560), STUDIO EQUIPMENT & SUPPLIES—C-188

Multideck Cart Players/Recorders (0710-2140), STUDIO EQUIPMENT & SUPPLIES—C-184

Multimeter, Digital (0800-1760), TEST & MEASUREMENT EQUIPMENT & SUPPLIES—C-222

Multimeters (0800-2120), TEST & MEASUREMENT EQUIPMENT & SUPPLIES—C-223

Multiple Access Controllers (0770-4080), STUDIO EQUIPMENT & SUPPLIES—C-210

Multiple Deck Cart Machines (0770-1540), STUDIO EQUIPMENT & SUPPLIES—C-204

Multiple Deck Cart Machines (0710-1800), STUDIO EQUIPMENT & SUPPLIES—C-183

Multiple Deck, Cassette Players/Recorders

(0710-2280), STUDIO EQUIPMENT & SUPPLIES—C-184

Multiplex Communications Systems (0210-0420), BROADCAST EQUIPMENT—C-129

Multiplexers & Projectors, Film Chains (0730-0580), STUDIO EQUIPMENT & SUPPLIES—C-192

Multiplexers & Projectors, Film Chains, Light Control (0730-0600), STUDIO EQUIPMENT & SUPPLIES—C-192

Multiplexers (0210-0800), BROADCAST EQUIPMENT—C-130

Multiplexers, Optical, Telecine Equipment & Accessories (0770-6400), STUDIO EQUIPMENT & SUPPLIES—C-215

Multisource Editors, Post-Production Equipment (0770-4160), STUDIO EQUIPMENT & SUPPLIES—C-210

Multitap, Taps, Transmission Line (0370-0480), CABLE EQUIPMENT & SUPPLIES—C-147

Multitrack (8+) ATR Tape Decks, Audio Tape Equipment & Accessories (0710-1540), STUDIO EQUIPMENT & SUPPLIES—C-183

Music Library (0600-1200), SERVICES—C-163

Music, Programming (0610-0380), SERVICES—C-175

## N

NTSC Color Monitors (0770-7180), STUDIO EQUIPMENT & SUPPLIES—C-216

NTSC Encoders, Video Signal Processing Equipment (0770-7420), STUDIO EQUIPMENT & SUPPLIES—C-217

NTSC Signal Test Generators (0800-1240), TEST & MEASUREMENT EQUIPMENT & SUPPLIES—C-221

Needles, Turntables & Accessories (0710-6060), STUDIO EQUIPMENT & SUPPLIES—C-190

Networks (0710-4600), STUDIO EQUIPMENT & SUPPLIES—C-188

Networks, Audio Matching (0710-4620), STUDIO EQUIPMENT & SUPPLIES—C-188

Networks, Mixing (0710-4640), STUDIO EQUIPMENT & SUPPLIES—C-188

Networks, Phasing (0710-4660), STUDIO EQUIPMENT & SUPPLIES—C-188

Networks, RF Matching (0710-4680), STUDIO EQUIPMENT & SUPPLIES—C-188

News (0610-0040), SERVICES—C-169

News Programming Equipment (0760-0140), STUDIO EQUIPMENT & SUPPLIES—C-197

Newsreels, Programming (0610-0400), SERVICES—C-175

Newsroom Computer Systems (0400-0140), COMPUTER SYSTEMS & ACCESSORIES—C-148

Nicad Batteries (0750-0100), STUDIO EQUIPMENT & SUPPLIES—C-195

Nicad Batteries, Power Supplies (0760-0960), STUDIO EQUIPMENT & SUPPLIES—C-198

Noise Meters, Video Test Equipment (0800-2660), TEST & MEASUREMENT EQUIPMENT & SUPPLIES—C-224

Noise Meters, Video, Measuring/Monitoring Meters (0800-2000), TEST & MEASUREMENT EQUIPMENT & SUPPLIES—C-222

Noise Reducers, Digital Processing Equipment (0770-2620), STUDIO EQUIPMENT & SUPPLIES—C-206

Noise Reduction Equipment (0710-4700), STUDIO EQUIPMENT & SUPPLIES—C-188

Noise Reduction Systems (see Digital Processing Equipment 0770-2480)

Noise Reduction Systems (0710-4720), STUDIO EQUIPMENT & SUPPLIES—C-188

Noise Reduction, Audio Processing Effects

Equipment (0710-1020), STUDIO EQUIPMENT & SUPPLIES—C-182

Non-Addressable Set-Top Converters (0330-0500), CABLE EQUIPMENT & SUPPLIES—C-141

Non-Duplication Switchers (0100-1220), ANTENNAS, TOWERS & EQUIPMENT—C-124

Nonadditive Keyers, Special Effects Equipment (0770-5660), STUDIO EQUIPMENT & SUPPLIES—C-213

## O

Off-Premise Set-Top Converters (0330-0520), CABLE EQUIPMENT & SUPPLIES—C-142

1 & 2 Track Reels, Tape Recorders & Accessories (0710-5940), STUDIO EQUIPMENT & SUPPLIES—C-190

One-Way Drop Equipment (0330-0280), CABLE EQUIPMENT & SUPPLIES—C-140

Open Reel Video Tape (0770-6240), STUDIO EQUIPMENT & SUPPLIES—C-215

Open Reels, Audio Tape Equipment & Accessories (0710-1380), STUDIO EQUIPMENT & SUPPLIES—C-182

Open-end film commercials (made for TV), Programming (0610-0420), SERVICES—C-175

Operating/Management Systems, Cable (0350-0040), CABLE EQUIPMENT & SUPPLIES—C-143

Optical Demodulators (0770-2440), STUDIO EQUIPMENT & SUPPLIES—C-206

Optical Fiber Cable (0370-0320), CABLE EQUIPMENT & SUPPLIES—C-146

Optical Fiber Connectors & Fittings (0370-0180), CABLE EQUIPMENT & SUPPLIES—C-145

Optical Multiplexers, Telecine Equipment & Accessories (0770-6400), STUDIO EQUIPMENT & SUPPLIES—C-215

Oscillators, Tone (0710-4740), STUDIO EQUIPMENT & SUPPLIES—C-188

Oscilloscope Tubes, CRT (0760-1520), STUDIO EQUIPMENT & SUPPLIES—C-199

Oscilloscopes (0800-1680), TEST & MEASUREMENT EQUIPMENT & SUPPLIES—C-222

Oscilloscopes (0800-2160), TEST & MEASUREMENT EQUIPMENT & SUPPLIES—C-223

Output Controls, Transmitter (0220-0520), BROADCAST EQUIPMENT—C-133

## P

PPM Audio Level Indicators (0710-0620), STUDIO EQUIPMENT & SUPPLIES—C-181

PTV Scramblers, RF Equipment, Two-Way Systems (0380-0100), CABLE EQUIPMENT & SUPPLIES—C-147

PZM Microphones (0710-4000), STUDIO EQUIPMENT & SUPPLIES—C-187

Pack/Test Instruments, Batteries & Accessories (0750-0240), STUDIO EQUIPMENT & SUPPLIES—C-196

Packs/Eng, Batteries & Accessories (0750-0200), STUDIO EQUIPMENT & SUPPLIES—C-195

Packs/Lighting, Batteries & Accessories (0750-0220), STUDIO EQUIPMENT & SUPPLIES—C-195

Pan & Tilt Heads, Film Equipment (0730-0240), STUDIO EQUIPMENT & SUPPLIES—C-191

Pan & Tilt Heads, Mounts, Carrying Systems, Camera Accessories (0770-1380), STUDIO EQUIPMENT & SUPPLIES—C-204

Pan & Tilt Heads, Remote Systems, Film Equipment (0730-0260), STUDIO EQUIPMENT & SUPPLIES—C-191

Pan & Tilt Heads, Stabilizing, Mounts, Carrying Systems, Camera Accessories (0770-1400), STUDIO EQUIPMENT &

SUPPLIES—C-204

Panel Meters, Digital, Measuring/Monitoring Meters (0800-1780), TEST & MEASUREMENT EQUIPMENT & SUPPLIES—C-222

Panels, Audio Patch (0710-0740), STUDIO EQUIPMENT & SUPPLIES—C-181

Panels, Jack (0760-0640), STUDIO EQUIPMENT & SUPPLIES—C-198

Panels, Jack, Wired (0760-0660), STUDIO EQUIPMENT & SUPPLIES—C-198

Parabolic Microphones (0710-3980), STUDIO EQUIPMENT & SUPPLIES—C-187

Parallel Interface Machine Controls, Technical Automation (0770-3720), STUDIO EQUIPMENT & SUPPLIES—C-209

Parametric Equalizers, Audio Processing Effects Equipment (0710-1040), STUDIO EQUIPMENT & SUPPLIES—C-182

Parental Control Devices (0360-0180), CABLE EQUIPMENT & SUPPLIES—C-144

Parts & Accessories, Tape Recorders (0710-5620), STUDIO EQUIPMENT & SUPPLIES—C-190

Passive Reflectors (0100-1240), ANTENNAS, TOWERS & EQUIPMENT—C-124

Patch Panel, Lighting & Power Equipment & Supplies (0740-0120), STUDIO EQUIPMENT & SUPPLIES—C-193

Patch Panels, Audio (0710-0740), STUDIO EQUIPMENT & SUPPLIES—C-181

Pattern Generators, Color (0770-3280), STUDIO EQUIPMENT & SUPPLIES—C-208

Pay Cable Systems, Security Equipment (0360-0200), CABLE EQUIPMENT & SUPPLIES—C-144

Pay Cable, Programming (0610-0440), SERVICES—C-176

Pay Programming, Stand-Alone (0610-0540), SERVICES—C-176

Pay TV Decoders (0310-0280), CABLE EQUIPMENT & SUPPLIES—C-137

Pay TV Encoders (0310-0300), CABLE EQUIPMENT & SUPPLIES—C-137

Pay TV Equipment (0310-0260), CABLE EQUIPMENT & SUPPLIES—C-137

Pay TV, Pay-Per-View Systems (0310-0320), CABLE EQUIPMENT & SUPPLIES—C-137

Pay-Per-View Systems (0310-0320), CABLE EQUIPMENT & SUPPLIES—C-137

Peak Limiting, AM Amplifiers (0710-0200), STUDIO EQUIPMENT & SUPPLIES—C-180

Peak Limiting, FM Amplifiers (0710-0220), STUDIO EQUIPMENT & SUPPLIES—C-180

Peak Program, Measuring/Monitoring Meters (0800-1900), TEST & MEASUREMENT EQUIPMENT & SUPPLIES—C-222

Pedestal Housings (0340-0060), CABLE EQUIPMENT & SUPPLIES—C-143

Pedestal Taps, Transmission Line (0370-0500), CABLE EQUIPMENT & SUPPLIES—C-147

Pedestals (0760-0840), STUDIO EQUIPMENT & SUPPLIES—C-198

Pedestals, Film Equipment (0730-0280), STUDIO EQUIPMENT & SUPPLIES—C-191

Pedestals, Mounts, Carrying Systems, Camera Accessories (0770-1420), STUDIO EQUIPMENT & SUPPLIES—C-204

Personnel Recruiting/Search (0600-1320), SERVICES—C-163

Phase Angle Meters (0800-2180), TEST & MEASUREMENT EQUIPMENT & SUPPLIES—C-223

Phase Control Matrixing Cart Players/Recorders (0710-2160), STUDIO EQUIPMENT & SUPPLIES—C-184

Phase Corrector Cart (0710-4800), STUDIO EQUIPMENT & SUPPLIES—C-188

Phase Correctors, Cart (0770-4100), STUDIO EQUIPMENT & SUPPLIES—C-210

- Phase Enhancers, Stereo (0710-2940), STUDIO EQUIPMENT & SUPPLIES—C-185
- Phase Meter, Burst (0800-0360), TEST & MEASUREMENT EQUIPMENT & SUPPLIES—C-219
- Phase Meters, Burst, Video Test Equipment (0800-2600), TEST & MEASUREMENT EQUIPMENT & SUPPLIES—C-224
- Phase Meters, RF Test Equipment (0800-2380), TEST & MEASUREMENT EQUIPMENT & SUPPLIES—C-223
- Phase Monitors-Audio & RF (0710-4440), STUDIO EQUIPMENT & SUPPLIES—C-188
- Phase/Gain Meters, Diff., Video Test Equipment (0800-2620), TEST & MEASUREMENT EQUIPMENT & SUPPLIES—C-224
- Phase/Gain Sets, Differential (0800-0980), TEST & MEASUREMENT EQUIPMENT & SUPPLIES—C-221
- Phasing & Branching Systems, AM (0210-0020), BROADCAST EQUIPMENT—C-128
- Phasing Networks (0710-4660), STUDIO EQUIPMENT & SUPPLIES—C-188
- Phasing Networks, RF Power Equipment (0210-1080), BROADCAST EQUIPMENT—C-131
- Phasing/Branching Systems, Antenna Accessories (0100-0300), ANTENNAS, TOWERS & EQUIPMENT—C-120
- Phono Cartridges, Disc Playing Equipment (0710-2600), STUDIO EQUIPMENT & SUPPLIES—C-185
- Phono Cartridges, Turntables & Accessories (0710-6080), STUDIO EQUIPMENT & SUPPLIES—C-190
- Phono Preamps (0710-0340), STUDIO EQUIPMENT & SUPPLIES—C-180
- Pickup Arms, Disc Playing Equipment (0710-2620), STUDIO EQUIPMENT & SUPPLIES—C-185
- Pickup Tubes, Cameras & Accessories (0770-0960), STUDIO EQUIPMENT & SUPPLIES—C-203
- Pickup Tubes, Lenses & Accessories (0770-1110), STUDIO EQUIPMENT & SUPPLIES—C-203
- Platforms & Bucket Lifts (0750-0260), STUDIO EQUIPMENT & SUPPLIES—C-196
- Play Kit, Extended, Recorders, Videotape (0770-4600), STUDIO EQUIPMENT & SUPPLIES—C-212
- Playback Heads, Audio (0710-3440), STUDIO EQUIPMENT & SUPPLIES—C-186
- Players/Recorders, Cart, Multideck (0710-2140), STUDIO EQUIPMENT & SUPPLIES—C-184
- Players/Recorders, Cart, Phase Control Matrixing (0710-2160), STUDIO EQUIPMENT & SUPPLIES—C-184
- Players/Recorders, Cart, Single Deck (0710-2180), STUDIO EQUIPMENT & SUPPLIES—C-184
- Players/Recorders, Cart, Time Delay (0710-2200), STUDIO EQUIPMENT & SUPPLIES—C-184
- Players/Recorders, Cassette (0710-2220), STUDIO EQUIPMENT & SUPPLIES—C-184
- Players/Recorders, Cassette, Dual Deck (0710-2240), STUDIO EQUIPMENT & SUPPLIES—C-184
- Players/Recorders, Cassette, Duplication Machine (0710-2260), STUDIO EQUIPMENT & SUPPLIES—C-184
- Players/Recorders, Cassette, Multiple Deck (0710-2280), STUDIO EQUIPMENT & SUPPLIES—C-184
- Players/Recorders, Cassette, Single Deck (0710-2300), STUDIO EQUIPMENT & SUPPLIES—C-184
- Plugs, Connector, Lighting Accessories (0740-0220), STUDIO EQUIPMENT & SUPPLIES—C-194
- Pods, Mounts, Carrying Systems, Camera Accessories (0770-1440), STUDIO EQUIPMENT & SUPPLIES—C-204
- Pole Line Hardware (0100-1260), ANTENNAS, TOWERS & EQUIPMENT—C-124
- Poles & Crossarms (0100-1280), ANTENNAS, TOWERS & EQUIPMENT—C-124
- Portable ATR Tape Decks, Audio Tape Equipment & Accessories (0710-1560), STUDIO EQUIPMENT & SUPPLIES—C-183
- Portable Cameras (0770-0720), STUDIO EQUIPMENT & SUPPLIES—C-202
- Portable Cameras, Color (0770-0740), STUDIO EQUIPMENT & SUPPLIES—C-202
- Portable Cameras, Monochrome (0770-0760), STUDIO EQUIPMENT & SUPPLIES—C-202
- Portable Computer Systems For Remotes (0400-0160), COMPUTER SYSTEMS & ACCESSORIES—C-148
- Portable Consoles (0710-2380), STUDIO EQUIPMENT & SUPPLIES—C-184
- Portable ENG Microwave Equipment (0500-0300), MDS/MICROWAVE EQUIPMENT & SUPPLIES—C-150
- Portable Equipment, Cases (0750-0280), STUDIO EQUIPMENT & SUPPLIES—C-196
- Portable Production Consoles (0770-2220), STUDIO EQUIPMENT & SUPPLIES—C-205
- Portable Production Consoles (0750-0420), STUDIO EQUIPMENT & SUPPLIES—C-196
- Portable Production Switchers (0770-4360), STUDIO EQUIPMENT & SUPPLIES—C-211
- Portable Satellite Earth Stations (0110-0160), ANTENNAS, TOWERS & EQUIPMENT—C-126
- Portable Sound Systems (0710-5340), STUDIO EQUIPMENT & SUPPLIES—C-189
- Portable Towers (0100-1620), ANTENNAS, TOWERS & EQUIPMENT—C-125
- Portable/ENG Lights, Lighting & Power Equipment & Supplies (0740-0080), STUDIO EQUIPMENT & SUPPLIES—C-193
- Positioner/Compressors, Special Effects Equipment (0770-5520), STUDIO EQUIPMENT & SUPPLIES—C-213
- Post Production Consoles (0770-2240), STUDIO EQUIPMENT & SUPPLIES—C-205
- Post-Production Equipment (0770-4120), STUDIO EQUIPMENT & SUPPLIES—C-210
- Post-Production Equipment, Editor/Controllers (0770-4140), STUDIO EQUIPMENT & SUPPLIES—C-210
- Post-Production Equipment, Multisource Editors (0770-4160), STUDIO EQUIPMENT & SUPPLIES—C-210
- Post-Production Equipment, Proprietary Time Code Systems (0770-4180), STUDIO EQUIPMENT & SUPPLIES—C-211
- Post-Production Equipment, SMPTE Time Code Generators, Readers (0770-4200), STUDIO EQUIPMENT & SUPPLIES—C-211
- Post-Production Equipment, SMPTE Time Code Synchronizers (0770-4220), STUDIO EQUIPMENT & SUPPLIES—C-211
- Post-Production Facilities, Video (0600-2220), SERVICES—C-168
- Post-Production Switchers (0770-4380), STUDIO EQUIPMENT & SUPPLIES—C-211
- Post-Production, Audio (0600-0220), SERVICES—C-153
- Post-Production/Production (0600-1340), SERVICES—C-163
- Power & Lighting Equipment & Supplies, Hangers, Studio (0740-0040), STUDIO EQUIPMENT & SUPPLIES—C-193
- Power & Lighting Equipment & Supplies, Lights, HMI (0740-0060), STUDIO EQUIPMENT & SUPPLIES—C-193
- Power & Lighting Equipment & Supplies, Portable/Eng Lights (0740-0030), STUDIO EQUIPMENT & SUPPLIES—C-193
- Power & Lighting Equipment & Supplies, Studio Lights (0740-0100), STUDIO EQUIPMENT & SUPPLIES—C-193
- Power & Lighting Equipment & Supplies, Patch Panel (0740-0120), STUDIO EQUIPMENT & SUPPLIES—C-193
- Power & VSWR Meters (0800-2780), TEST & MEASUREMENT EQUIPMENT & SUPPLIES—C-224
- Power (Semiconductor) Rectifiers (0740-0620), STUDIO EQUIPMENT & SUPPLIES—C-195
- Power Amplifiers (0710-0240), STUDIO EQUIPMENT & SUPPLIES—C-180
- Power Amplifiers, Monitor (0710-0140), STUDIO EQUIPMENT & SUPPLIES—C-179
- Power Controllers (0760-0860), STUDIO EQUIPMENT & SUPPLIES—C-198
- Power Couplers (0330-0420), CABLE EQUIPMENT & SUPPLIES—C-141
- Power Dividers (AC), Power Supplies (0760-0900), STUDIO EQUIPMENT & SUPPLIES—C-198
- Power Dividers, RF Power Equipment (0210-1100), BROADCAST EQUIPMENT—C-131
- Power Generators, Electric (0760-0600), STUDIO EQUIPMENT & SUPPLIES—C-198
- Power Generators, Power Supplies (0760-1060), STUDIO EQUIPMENT & SUPPLIES—C-199
- Power Measuring/Monitoring Meters (0800-1920), TEST & MEASUREMENT EQUIPMENT & SUPPLIES—C-222
- Power Meters (0500-0490), MDS/MICROWAVE EQUIPMENT & SUPPLIES—C-151
- Power Meters, Wattmeters, RF Test Equipment (0800-2400), TEST & MEASUREMENT EQUIPMENT & SUPPLIES—C-223
- Power Monitors-Audio & RF (0710-4460), STUDIO EQUIPMENT & SUPPLIES—C-188
- Power Supplies (0330-0440), CABLE EQUIPMENT & SUPPLIES—C-141
- Power Supplies (0710-0260), STUDIO EQUIPMENT & SUPPLIES—C-180
- Power Supplies (0760-0880), STUDIO EQUIPMENT & SUPPLIES—C-198
- Power Supplies, AC Power Dividers (0760-0900), STUDIO EQUIPMENT & SUPPLIES—C-198
- Power Supplies, Batteries (0760-0920), STUDIO EQUIPMENT & SUPPLIES—C-198
- Power Supplies, Battery Chargers (0760-1000), STUDIO EQUIPMENT & SUPPLIES—C-199
- Power Supplies, Converters (0760-1020), STUDIO EQUIPMENT & SUPPLIES—C-199
- Power Supplies, Headend (0350-0160), CABLE EQUIPMENT & SUPPLIES—C-143
- Power Supplies, Headend Standby (0100-1360), ANTENNAS, TOWERS & EQUIPMENT—C-124
- Power Supplies, Inverters (0760-1040), STUDIO EQUIPMENT & SUPPLIES—C-199
- Power Supplies, Lead-Acid Batteries (0760-0940), STUDIO EQUIPMENT & SUPPLIES—C-198
- Power Supplies, Nicad Batteries (0760-0960), STUDIO EQUIPMENT & SUPPLIES—C-198
- Power Supplies, Power Generators (0760-1060), STUDIO EQUIPMENT & SUPPLIES—C-199
- Power Supplies, Silver-Zinc Batteries (0760-0980), STUDIO EQUIPMENT & SUPPLIES—C-199
- Power Supplies, Standby (0330-0560), CABLE EQUIPMENT & SUPPLIES—C-142
- Power Supplies/Cases (0770-4240), STUDIO EQUIPMENT & SUPPLIES—C-211
- Power Tubes, RF Power Equipment (0210-1120), BROADCAST EQUIPMENT—C-131
- Pre-Assembled Equipment Housings (0340-0080), CABLE EQUIPMENT & SUPPLIES—C-143
- Pre-Wire Boxes, Apartment Installation Equipment (0320-0100), CABLE EQUIPMENT & SUPPLIES—C-138
- Pre-Wiring Construction, Apartment (0600-0420), SERVICES—C-154
- Preamp Modules For Consoles (0710-0320), STUDIO EQUIPMENT & SUPPLIES—C-180
- Preamplifiers (0770-0140), STUDIO EQUIPMENT & SUPPLIES—C-200
- Preamplifiers, Broadband (0100-0960), ANTENNAS, TOWERS & EQUIPMENT—C-122
- Preamplifiers, Microwave (0500-0320), MDS/MICROWAVE EQUIPMENT & SUPPLIES—C-151
- Preamplifiers, Satellite Earth Station (0110-0180), ANTENNAS, TOWERS & EQUIPMENT—C-127
- Preamplifiers, Single Channel (0100-1320), ANTENNAS, TOWERS & EQUIPMENT—C-124
- Preamplifiers-Video (see Amplifiers 0770-0080)
- Preamps (0710-0280), STUDIO EQUIPMENT & SUPPLIES—C-180
- Preamps, Microphone (0710-0300), STUDIO EQUIPMENT & SUPPLIES—C-180
- Preamps, Phono (0710-0340), STUDIO EQUIPMENT & SUPPLIES—C-180
- Preamps, Stereo (0710-0360), STUDIO EQUIPMENT & SUPPLIES—C-180
- Preamps, Turntable (0710-0380), STUDIO EQUIPMENT & SUPPLIES—C-180
- Prefab Scenery (0760-1260), STUDIO EQUIPMENT & SUPPLIES—C-199
- Prefabricated Equipment Buildings, Equipment (0350-0060), CABLE EQUIPMENT & SUPPLIES—C-143
- Pressurization Equipment, Transmission Line (0370-0340), CABLE EQUIPMENT & SUPPLIES—C-145
- Pressurized Cable Transmission Lines (0310-0220), CABLE EQUIPMENT & SUPPLIES—C-137
- Printer (Studio), Video (0770-7260), STUDIO EQUIPMENT & SUPPLIES—C-217
- Pro Beta VCRs, VTRs & VCRs (0770-6960), STUDIO EQUIPMENT & SUPPLIES—C-216
- Pro VHS VCRs, VTRs & VCRs (0770-6940), STUDIO EQUIPMENT & SUPPLIES—C-216
- Proc Amplifiers (0770-0160), STUDIO EQUIPMENT & SUPPLIES—C-200
- Processing Amplifiers (0710-0400), STUDIO EQUIPMENT & SUPPLIES—C-180
- Processing Equipment, Digital (0770-2480), STUDIO EQUIPMENT & SUPPLIES—C-206
- Processing Equipment, Digital, Color Correctors (0770-2500), STUDIO EQUIPMENT & SUPPLIES—C-206
- Processing Equipment, Digital, Field Synchronizers (0770-2520), STUDIO EQUIPMENT & SUPPLIES—C-206
- Processing Equipment, Digital, Frame Synchronizers (0770-2540), STUDIO EQUIPMENT & SUPPLIES—C-206
- Processing Equipment, Digital, Framestores (0770-2560), STUDIO EQUIPMENT & SUPPLIES—C-206
- Processing Equipment, Digital, Image Enhancers (0770-2580), STUDIO EQUIPMENT & SUPPLIES—C-206
- Processing Equipment, Digital, Image Processors (0770-2600), STUDIO EQUIPMENT & SUPPLIES—C-206

## BUYERS GUIDE PRODUCT INDEX

- Processing Equipment, Digital, Noise Reducers (0770-2620), STUDIO EQUIPMENT & SUPPLIES—C-206
- Processing Equipment, Digital, Standards Converters (0770-2640), STUDIO EQUIPMENT & SUPPLIES—C-206
- Processing Equipment, Digital, TBC/Framestores (0770-2660), STUDIO EQUIPMENT & SUPPLIES—C-206
- Processing Equipment, Digital TBCs (0770-2680), STUDIO EQUIPMENT & SUPPLIES—C-206
- Processing Equipment, Digital, Dual Channel TBCs (0770-2700), STUDIO EQUIPMENT & SUPPLIES—C-206
- Processing Equipment, Digital, Video Multiprocessors (0770-2720), STUDIO EQUIPMENT & SUPPLIES—C-206
- Processing Equipment, Signal (0770-5260), STUDIO EQUIPMENT & SUPPLIES—C-212
- Processing Equipment, Video Signal (0770-7280), STUDIO EQUIPMENT & SUPPLIES—C-217
- Processing Equipment, Audio (0710-0760), STUDIO EQUIPMENT & SUPPLIES—C-181
- Processing Equipment, FM (0100-1080), ANTENNAS, TOWERS & EQUIPMENT—C-123
- Processor, Film (0600-0812), SERVICES—C-159
- Processors & Switchers (0100-1300), ANTENNAS, TOWERS & EQUIPMENT—C-124
- Processors, Audio (0710-4820), STUDIO EQUIPMENT & SUPPLIES—C-189
- Processors, FM, FM Sub-Carrier Converters, Transmitters & Accessories (0220-0160), BROADCAST EQUIPMENT—C-133
- Producer, Film (0600-0813), SERVICES—C-159
- Production Consoles, Portable (0770-2220), STUDIO EQUIPMENT & SUPPLIES—C-205
- Production Consoles, Post (0770-2240), STUDIO EQUIPMENT & SUPPLIES—C-205
- Production Consoles, Studio (0770-2280), STUDIO EQUIPMENT & SUPPLIES—C-205
- Production Consoles, Studio, With Digital Effects (0770-2300), STUDIO EQUIPMENT & SUPPLIES—C-205
- Production Consoles, Portable (0750-0420), STUDIO EQUIPMENT & SUPPLIES—C-196
- Production Editing Systems, ENG/Field (0770-2860), STUDIO EQUIPMENT & SUPPLIES—C-207
- Production Editing Systems, Studio (0770-2880), STUDIO EQUIPMENT & SUPPLIES—C-207
- Production Equipment, Post (0770-4120), STUDIO EQUIPMENT & SUPPLIES—C-210
- Production Equipment, Post, Editor/Controllers (0770-4140), STUDIO EQUIPMENT & SUPPLIES—C-210
- Production Equipment, Post, Multisource Editors (0770-4160), STUDIO EQUIPMENT & SUPPLIES—C-210
- Production Equipment, Post, Proprietary Time Code Systems (0770-4180), STUDIO EQUIPMENT & SUPPLIES—C-211
- Production Equipment, Post, SMPTE Time Code Generators, Readers (0770-4200), STUDIO EQUIPMENT & SUPPLIES—C-211
- Production Equipment, Post, SMPTE Time Code Synchronizers (0770-4220), STUDIO EQUIPMENT & SUPPLIES—C-211
- Production Switchers (0770-4260), STUDIO EQUIPMENT & SUPPLIES—C-211
- Production Switchers, Compact Studio/Mobile (0770-4320), STUDIO EQUIPMENT & SUPPLIES—C-211
- Production Switchers, Large Studio (0770-4340), STUDIO EQUIPMENT & SUPPLIES—C-211
- Production Switchers, Microprocessor-Controlled, Automated (0770-4300), STUDIO EQUIPMENT & SUPPLIES—C-211
- Production Switchers, Portable (0770-4360), STUDIO EQUIPMENT & SUPPLIES—C-211
- Production Switchers, Post (0770-4380), STUDIO EQUIPMENT & SUPPLIES—C-211
- Production Switchers, Special EFX (0770-4280), STUDIO EQUIPMENT & SUPPLIES—C-211
- Production Trucks (0750-0440), STUDIO EQUIPMENT & SUPPLIES—C-196
- Production, Editing Console Transportation Cases (0760-1420), STUDIO EQUIPMENT & SUPPLIES—C-199
- Production/Post-Production (0600-1340), SERVICES—C-163
- Program Automation Systems, Program Equipment (Business Automation) (0710-4900), STUDIO EQUIPMENT & SUPPLIES—C-189
- Program Controls, Automation Controls & Systems (0770-0380), STUDIO EQUIPMENT & SUPPLIES—C-201
- Program Controls, Automation Controls & Systems (0710-1700), STUDIO EQUIPMENT & SUPPLIES—C-183
- Program Equipment (Business Automation) (0710-4840), STUDIO EQUIPMENT & SUPPLIES—C-189
- Program Equipment (Business Automation), Computer, Controllers (0710-4880), STUDIO EQUIPMENT & SUPPLIES—C-189
- Program Equipment (Business Automation), Program Automation Systems (0710-4900), STUDIO EQUIPMENT & SUPPLIES—C-189
- Program Equipment (Business Automation) Sequencers (0710-4940), STUDIO EQUIPMENT & SUPPLIES—C-189
- Program Equipment (Business Automation), Relay Sequencers (0710-4960), STUDIO EQUIPMENT & SUPPLIES—C-189
- Program Equipment (Business Automation), Time Insertion Sequencers (0710-4980), STUDIO EQUIPMENT & SUPPLIES—C-189
- Program Guides (0610-0060), SERVICES—C-170
- Program Monitors-Audio & RF (0710-4480), STUDIO EQUIPMENT & SUPPLIES—C-188
- Program Subcarriers, RF Power Equipment (0210-1140), BROADCAST EQUIPMENT—C-131
- Program Timers (0770-6520), STUDIO EQUIPMENT & SUPPLIES—C-215
- Programming (0610-0080), SERVICES—C-170
- Programming Equipment, Automatic (0760-0120), STUDIO EQUIPMENT & SUPPLIES—C-197
- Programming Equipment, Automatic, News (0760-0140), STUDIO EQUIPMENT & SUPPLIES—C-197
- Programming Equipment, Automatic Weather (0760-0160), STUDIO EQUIPMENT & SUPPLIES—C-197
- Programming, Adult (0610-0100), SERVICES—C-170
- Programming, Audio (0610-0120), SERVICES—C-170
- Programming, Balops & Slides (Telops) (0610-0520), SERVICES—C-176
- Programming, Children's (0610-0140), SERVICES—C-171
- Programming, Educational (0610-0200), SERVICES—C-172
- Programming, Film Programs on Order (0610-0220), SERVICES—C-173
- Programming, Film/Tape Spots (0610-0240), SERVICES—C-173
- Programming, Foreign Language Films (0610-0260), SERVICES—C-173
- Programming, Industrial & Educational Films (lease or loan) (0610-0280), SERVICES—C-174
- Programming, Kinescope (0610-0300), SERVICES—C-174
- Programming, Minority (0610-0320), SERVICES—C-174
- Programming, Motion Picture Features (0610-0340), SERVICES—C-174
- Programming, Motion picture shorts (0610-0360), SERVICES—C-175
- Programming, Music (0610-0380), SERVICES—C-175
- Programming, Newsreels (0610-0400), SERVICES—C-175
- Programming, Open-end film commercials (made for TV) (0610-0420), SERVICES—C-175
- Programming, Pay Cable (0610-0440), SERVICES—C-176
- Programming, Pay, Stand-Alone (0610-0540), SERVICES—C-176
- Programming, Radio Syndicated (0610-0460), SERVICES—C-176
- Programming, Recording, Audio (0610-0620), SERVICES—C-177
- Programming, Religious (0610-0480), SERVICES—C-176
- Programming, Slide Film Commercials (0610-0500), SERVICES—C-176
- Programming, Slides & Balops (Telops) (0610-0520), SERVICES—C-176
- Programming, Stand-Alone Pay (0610-0540), SERVICES—C-176
- Programming, TV Film/Tape Series (0610-0560), SERVICES—C-176
- Programming, Theatrical Shorts (0610-0580), SERVICES—C-177
- Programming, Film/Tape Series, TV (0610-0560), SERVICES—C-176
- Projection Lenses, Camera Lenses & Accessories (0770-1100), STUDIO EQUIPMENT & SUPPLIES—C-203
- Projection Room (0600-1550), SERVICES—C-163
- Projection Screens, Front (0760-1300), STUDIO EQUIPMENT & SUPPLIES—C-199
- Projection Screens, Rear STUDIO EQUIPMENT & SUPPLIES—C-199
- Projection TV-Forward Throw (0770-4400), STUDIO EQUIPMENT & SUPPLIES—C-211
- Projection TV-Rear Screen (0760-1080), STUDIO EQUIPMENT & SUPPLIES—C-199
- Projector/Film Chain Controls, Automation Controls & Systems (0730-0040), STUDIO EQUIPMENT & SUPPLIES—C-191
- Projectors & Multiplexers, Film Chains (0730-0580), STUDIO EQUIPMENT & SUPPLIES—C-192
- Projectors & Multiplexers, Film Chains, Light Control (0730-0600), STUDIO EQUIPMENT & SUPPLIES—C-192
- Projectors (0730-0920), STUDIO EQUIPMENT & SUPPLIES—C-193
- Projectors, Film Chain (0730-0940), STUDIO EQUIPMENT & SUPPLIES—C-193
- Projectors, Large Screen TV (0730-0960), STUDIO EQUIPMENT & SUPPLIES—C-193
- Projectors, Motion Picture (0730-0800), STUDIO EQUIPMENT & SUPPLIES—C-192
- Projectors, Motion Picture, 8mm (0730-0820), STUDIO EQUIPMENT & SUPPLIES—C-193
- Projectors, Motion Picture, 16mm (0730-0840), STUDIO EQUIPMENT & SUPPLIES—C-193
- Projectors, Motion Picture, 35mm (0730-0860), STUDIO EQUIPMENT & SUPPLIES—C-193
- Projectors, Motion Picture, Forward Throw (0730-0880), STUDIO EQUIPMENT & SUPPLIES—C-193
- Projectors, Motion Picture, Rear Screen (0730-0900), STUDIO EQUIPMENT & SUPPLIES—C-193
- Projectors, Slide (0730-0980), STUDIO EQUIPMENT & SUPPLIES—C-193
- Projectors, Slide, 35mm, Telecine Equipment & Accessories (0770-6320), STUDIO EQUIPMENT & SUPPLIES—C-215
- Projectors, Telecine, 16/35mm (0770-6300), STUDIO EQUIPMENT & SUPPLIES—C-215
- Promotion (0600-1560), SERVICES—C-163
- Promotion, Subscriber (0600-1940), SERVICES—C-165
- Prompters (0710-5000), STUDIO EQUIPMENT & SUPPLIES—C-189
- Properties For Lease (0600-1570), SERVICES—C-163
- Proprietary Time Code Systems, Post-Production Equipment (0770-4180), STUDIO EQUIPMENT & SUPPLIES—C-211
- Props, Materials Set Design (0600-1780), SERVICES—C-165
- Protection Systems, Lightning (0100-1140), ANTENNAS, TOWERS & EQUIPMENT—C-123
- Publications (0610-0600), SERVICES—C-177
- Pulse Amplifiers (0770-0200), STUDIO EQUIPMENT & SUPPLIES—C-200
- Pulse Cross Monitors (0770-4020), STUDIO EQUIPMENT & SUPPLIES—C-210
- Pulse Distribution Amplifiers (0210-0120), BROADCAST EQUIPMENT—C-128
- Pulse Generators (0800-1260), TEST & MEASUREMENT EQUIPMENT & SUPPLIES—C-221
- Pulse Generators, Cross (0800-1160), TEST & MEASUREMENT EQUIPMENT & SUPPLIES—C-221

## Q

- Quad VTRs & VCRs (0770-6980), STUDIO EQUIPMENT & SUPPLIES—C-216
- Quad Videotape Recorders (0770-5060), STUDIO EQUIPMENT & SUPPLIES—C-212
- Quartz Crystals (0210-0820), BROADCAST EQUIPMENT—C-130
- Quartz Fixtures, Lighting Accessories (0740-0500), STUDIO EQUIPMENT & SUPPLIES—C-195

## R

- RF & Audio Monitors (0710-4280), STUDIO EQUIPMENT & SUPPLIES—C-188
- RF & Audio Monitors, AM System (0710-4300), STUDIO EQUIPMENT & SUPPLIES—C-188
- RF & Audio Monitors, Antenna (0710-4320), STUDIO EQUIPMENT & SUPPLIES—C-188
- RF & Audio Monitors, Base Current/Ant Sampling (0710-4340), STUDIO EQUIPMENT & SUPPLIES—C-188
- RF & Audio Monitors, Directional (0710-4360), STUDIO EQUIPMENT & SUPPLIES—C-188
- RF & Audio Monitors, FM (0710-4400), STUDIO EQUIPMENT & SUPPLIES—C-188
- RF & Audio Monitors, Frequency (0710-4380), STUDIO EQUIPMENT & SUPPLIES—C-188
- RF & Audio Monitors, Modulation (0710-4420), STUDIO EQUIPMENT & SUPPLIES—C-188
- RF & Audio Monitors, Phase (0710-4440), STUDIO EQUIPMENT & SUPPLIES—C-188



- RF & Audio Monitors, Power (0710-4460), STUDIO EQUIPMENT & SUPPLIES—C-188
- RF & Audio Monitors, Program (0710-4480), STUDIO EQUIPMENT & SUPPLIES—C-188
- RF & Audio Monitors, RF Level (0710-4500), STUDIO EQUIPMENT & SUPPLIES—C-188
- RF & Audio Monitors, SCA (0710-4520), STUDIO EQUIPMENT & SUPPLIES—C-188
- RF & Audio Monitors, TV Aural (0710-4540), STUDIO EQUIPMENT & SUPPLIES—C-188
- RF Coils (0210-0360), BROADCAST EQUIPMENT—C-129
- RF Detectors (0800-0940), TEST & MEASUREMENT EQUIPMENT & SUPPLIES—C-221
- RF Equipment-PTV Scramblers, Two-Way Systems (0380-0100), CABLE EQUIPMENT & SUPPLIES—C-147
- RF Gaskets (0210-0720), BROADCAST EQUIPMENT—C-130
- RF Generators (0770-3340), STUDIO EQUIPMENT & SUPPLIES—C-208
- RF Intercorn Systems (0710-3560), STUDIO EQUIPMENT & SUPPLIES—C-187
- RF Leakage Detection Equipment, Cable Test Equipment (0800-0560), TEST & MEASUREMENT EQUIPMENT & SUPPLIES—C-220
- RF Level Monitors-Audio & RF (0710-4500), STUDIO EQUIPMENT & SUPPLIES—C-188
- RF Matching Networks (0710-4680), STUDIO EQUIPMENT & SUPPLIES—C-188
- RF Meter, Measuring/Monitoring Meters (0800-1940), TEST & MEASUREMENT EQUIPMENT & SUPPLIES—C-222
- RF Microphones (0710-4040), STUDIO EQUIPMENT & SUPPLIES—C-188
- RF Power Amplifiers (0210-0900), BROADCAST EQUIPMENT—C-130
- RF Power Attenuators (0210-0920), BROADCAST EQUIPMENT—C-130
- RF Power Converters (0210-0960), BROADCAST EQUIPMENT—C-130
- RF Power Duplicators (0210-0980), BROADCAST EQUIPMENT—C-130
- RF Power Dividers (0210-1100), BROADCAST EQUIPMENT—C-131
- RF Power Equipment (0210-0840), BROADCAST EQUIPMENT—C-130
- RF Power Equipment Filters (0210-1000), BROADCAST EQUIPMENT—C-130
- RF Power Equipment Loads (0210-1040), BROADCAST EQUIPMENT—C-131
- RF Power Equipment, FM exciters (0210-1020), BROADCAST EQUIPMENT—C-130
- RF Power Modulators (0210-1060), BROADCAST EQUIPMENT—C-131
- RF Power Phasing Networks (0210-1080), BROADCAST EQUIPMENT—C-131
- RF Power Stereo Generators (0210-1160), BROADCAST EQUIPMENT—C-131
- RF Power Tubes (0210-1120), BROADCAST EQUIPMENT—C-131
- RF Program Subcarriers (0210-1140), BROADCAST EQUIPMENT—C-131
- RF Sampling Transformers (0210-1680), BROADCAST EQUIPMENT—C-132
- RF Signal Generators (0800-1280), TEST & MEASUREMENT EQUIPMENT & SUPPLIES—C-221
- RF Switches (0210-1180), BROADCAST EQUIPMENT—C-131
- RF Test Equipment (0800-2200), TEST & MEASUREMENT EQUIPMENT & SUPPLIES—C-223
- RF Test Equipment, AM Field Intensity Meters (0800-2220), TEST & MEASUREMENT EQUIPMENT & SUPPLIES—C-223
- RF Test Equipment, Antenna Monitors (0800-2240), TEST & MEASUREMENT EQUIPMENT & SUPPLIES—C-223
- RF Test Equipment, Calorimeters (0800-2260), TEST & MEASUREMENT EQUIPMENT & SUPPLIES—C-223
- RF Test Equipment, Demodulators (0800-2280), TEST & MEASUREMENT EQUIPMENT & SUPPLIES—C-223
- RF Test Equipment, FM Field Intensity Meters (0800-2320), TEST & MEASUREMENT EQUIPMENT & SUPPLIES—C-223
- RF Test Equipment, Frequency Monitors, Controllers (0800-2300), TEST & MEASUREMENT EQUIPMENT & SUPPLIES—C-223
- RF Test Equipment, Impedance Bridges (0800-2340), TEST & MEASUREMENT EQUIPMENT & SUPPLIES—C-223
- RF Test Equipment, Modulation Monitors (0800-2360), TEST & MEASUREMENT EQUIPMENT & SUPPLIES—C-223
- RF Test Equipment, Phase Meters (0800-2380), TEST & MEASUREMENT EQUIPMENT & SUPPLIES—C-223
- RF Test Equipment, Power Meters, Wattmeters (0800-2400), TEST & MEASUREMENT EQUIPMENT & SUPPLIES—C-223
- RF Test Equipment, TV Field Intensity Meters (0800-2440), TEST & MEASUREMENT EQUIPMENT & SUPPLIES—C-223
- RF Test Equipment, Test Signal Generators (0800-2420), TEST & MEASUREMENT EQUIPMENT & SUPPLIES—C-223
- RF-Peak Limiting Amplifiers (0210-0140), BROADCAST EQUIPMENT—C-128
- RF-Power Amplifiers (0210-0160), BROADCAST EQUIPMENT—C-128
- RF/IF Sensing Coaxial Relays (0370-0080), CABLE EQUIPMENT & SUPPLIES—C-145
- RF/IF Sensing Coaxial Relays, Two-Way Systems (0380-0040), CABLE EQUIPMENT & SUPPLIES—C-147
- RGB Chromakeyers, Special Effects Equipment (0770-5600), STUDIO EQUIPMENT & SUPPLIES—C-213
- RGB Monitors (0770-7200), STUDIO EQUIPMENT & SUPPLIES—C-216
- Rack Configuration Transportation Cases (0760-1460), STUDIO EQUIPMENT & SUPPLIES—C-199
- Rack Monitors, B & W (0770-3920), STUDIO EQUIPMENT & SUPPLIES—C-210
- Rack Monitors, Color (0770-3980), STUDIO EQUIPMENT & SUPPLIES—C-210
- Racks & Frames (0760-0500), STUDIO EQUIPMENT & SUPPLIES—C-197
- Radar Recorders, Remote, Weather Equipment (0770-7840), STUDIO EQUIPMENT & SUPPLIES—C-218
- Radar Systems, Weather (0770-7940), STUDIO EQUIPMENT & SUPPLIES—C-218
- Radar Test Sets, Digital, Cable Test Equipment (0800-0460), TEST & MEASUREMENT EQUIPMENT & SUPPLIES—C-220
- Radio Communications Equipment (0750-0460), STUDIO EQUIPMENT & SUPPLIES—C-196
- Radio Communications Equipment, Receivers (0750-0480), STUDIO EQUIPMENT & SUPPLIES—C-196
- Radio Communications Equipment, Transmitters (0750-0500), STUDIO EQUIPMENT & SUPPLIES—C-196
- Radio Frequency (RF) Attenuators (0800-0160), TEST & MEASUREMENT EQUIPMENT & SUPPLIES—C-219
- Radio Monitors (Automatic), Logging, Monitoring Test Equipment (0800-1600), TEST & MEASUREMENT EQUIPMENT & SUPPLIES—C-222
- Radio Syndicated Programming (0610-0460), SERVICES—C-176
- Radiofacsimile Chart Recorders, Marine, Weather Equipment (0770-7760), STUDIO EQUIPMENT & SUPPLIES—C-218
- Radomes, Antenna Accessories (0100-0320), ANTENNAS, TOWERS & EQUIPMENT—C-120
- Radomes, Microwave (0500-0340), MDS/MICROWAVE EQUIPMENT & SUPPLIES—C-151
- Radomes, Microwave, Heated (0500-0360), MDS/MICROWAVE EQUIPMENT & SUPPLIES—C-151
- Radomes, Microwave, Unheated (0500-0380), MDS/MICROWAVE EQUIPMENT & SUPPLIES—C-151
- Random Access Cart Machines (0770-1560), STUDIO EQUIPMENT & SUPPLIES—C-204
- Random Access Cart Machines (0710-1820), STUDIO EQUIPMENT & SUPPLIES—C-183
- Random Select Cart Systems, Automation Controls & Systems (0770-0340), STUDIO EQUIPMENT & SUPPLIES—C-201
- Random Select Cart Systems, Automation Controls & Systems (0710-1720), STUDIO EQUIPMENT & SUPPLIES—C-183
- Rate Research (0600-1600), SERVICES—C-163
- Reader For Time Code In Vertical Interval (0770-4420), STUDIO EQUIPMENT & SUPPLIES—C-211
- Reader/Insertor VIT (0800-1440), TEST & MEASUREMENT EQUIPMENT & SUPPLIES—C-222
- Readers, Generators, Time Code, SMPTE, Post-Production Equipment (0770-4200), STUDIO EQUIPMENT & SUPPLIES—C-211
- Real Time Analyzers, Audio Test Equipment (0800-0260), TEST & MEASUREMENT EQUIPMENT & SUPPLIES—C-219
- Rear Projection Screens (0760-1320), STUDIO EQUIPMENT & SUPPLIES—C-199
- Rear Screen Motion Picture Projectors (0730-0900), STUDIO EQUIPMENT & SUPPLIES—C-193
- Rear Screen TV, Projection (0760-1080), STUDIO EQUIPMENT & SUPPLIES—C-199
- Rebuilt Heads, Audio (0710-3450), STUDIO EQUIPMENT & SUPPLIES—C-186
- Rebuilt Heads, Recorders, Videotape (0770-4780), STUDIO EQUIPMENT & SUPPLIES—C-212
- Receive Only Earth Terminals (0210-0600), BROADCAST EQUIPMENT—C-129
- Receive-Only Satellite Earth Stations (0110-0220), ANTENNAS, TOWERS & EQUIPMENT—C-127
- Receive/Transmit Earth Terminals (0210-0620), BROADCAST EQUIPMENT—C-129
- Receiver Tubes (0760-1540), STUDIO EQUIPMENT & SUPPLIES—C-199
- Receiver, TV Aural (0770-4440), STUDIO EQUIPMENT & SUPPLIES—C-211
- Receiver/Generators (0210-1280), BROADCAST EQUIPMENT—C-131
- Receiver/Monitors (0770-4040), STUDIO EQUIPMENT & SUPPLIES—C-210
- Receivers (0210-1220), BROADCAST EQUIPMENT—C-131
- Receivers, /Generators (0210-1280), BROADCAST EQUIPMENT—C-131
- Receivers, EBS (0210-1240), BROADCAST EQUIPMENT—C-131
- Receivers, Edit Code (0760-0360), STUDIO EQUIPMENT & SUPPLIES—C-197
- Receivers, FM (0210-1260), BROADCAST EQUIPMENT—C-131
- Receivers, Microwave (0500-0400), MDS/MICROWAVE EQUIPMENT & SUPPLIES—C-151
- Receivers, Microwave, Central (0500-0200), MDS/MICROWAVE EQUIPMENT & SUPPLIES—C-150
- Receivers, Radio Communications Equipment (0750-0480), STUDIO EQUIPMENT & SUPPLIES—C-196
- Receivers, SCA (0210-1300), BROADCAST EQUIPMENT—C-131
- Receivers, STL (0210-1320), BROADCAST EQUIPMENT—C-131
- Receivers, Satellite Earth Station (0110-0200),
- ANTENNAS, TOWERS & EQUIPMENT—C-127
- Receivers, Slow Scan (0210-1560), BROADCAST EQUIPMENT—C-132
- Receivers, TSL (0210-1360), BROADCAST EQUIPMENT—C-131
- Receivers, Time (WWW) (0210-1340), BROADCAST EQUIPMENT—C-131
- Receivers, Weather (0770-7960), STUDIO EQUIPMENT & SUPPLIES—C-218
- Receivers, Weather VHF (0210-1380), BROADCAST EQUIPMENT—C-132
- Receiving Antennas (0100-0520), ANTENNAS, TOWERS & EQUIPMENT—C-120
- Receiving Antennas, FM (0100-0560), ANTENNAS, TOWERS & EQUIPMENT—C-120
- Reconditioned Machines, Videotape Recorders (0770-5080), STUDIO EQUIPMENT & SUPPLIES—C-212
- Record Cleaning, Care, Disc Playing Equipment (0710-2640), STUDIO EQUIPMENT & SUPPLIES—C-185
- Record Heads, Audio (0710-3480), STUDIO EQUIPMENT & SUPPLIES—C-186
- Record Only Cart Machines (0710-1840), STUDIO EQUIPMENT & SUPPLIES—C-183
- Record Studio Loudspeakers (0760-0800), STUDIO EQUIPMENT & SUPPLIES—C-198
- Recorder Care Kits, Tape (0710-5680), STUDIO EQUIPMENT & SUPPLIES—C-190, STUDIO EQUIPMENT & SUPPLIES—C-190
- Recorder Parts, Tape, Drive Motor Power Supplies (0710-5700), STUDIO EQUIPMENT & SUPPLIES—C-190
- Recorder Reels, 1 & 2 Track Tape (0710-5940), STUDIO EQUIPMENT & SUPPLIES—C-190
- Recorder, Tape, Capstan Assemblies (0710-5660), STUDIO EQUIPMENT & SUPPLIES—C-190
- Recorder/Camera Combination (0770-0500), STUDIO EQUIPMENT & SUPPLIES—C-201
- Recorder/Camera Combos, VTRs & VCRs (0770-7000), STUDIO EQUIPMENT & SUPPLIES—C-216
- Recorder/Cameras (see Cameras & Recorders 0770-0500)
- Recorders, Audio, Digital (0710-2540), STUDIO EQUIPMENT & SUPPLIES—C-185
- Recorders, Chart, Logging, Monitoring Test Equipment (0800-1560), TEST & MEASUREMENT EQUIPMENT & SUPPLIES—C-222
- Recorders, Slow Motion (0770-5340), STUDIO EQUIPMENT & SUPPLIES—C-212
- Recorders, Slow Motion Video Animation Controllers (0770-5420), STUDIO EQUIPMENT & SUPPLIES—C-213
- Recorders, Slow Motion, Slo-Mo Controller (0770-5380), STUDIO EQUIPMENT & SUPPLIES—C-213
- Recorders, Tape & Accessories (0710-5500), STUDIO EQUIPMENT & SUPPLIES—C-190
- Recorders, Tape, Cartridge (0710-5520), STUDIO EQUIPMENT & SUPPLIES—C-190
- Recorders, Tape, Cassette (0710-5540), STUDIO EQUIPMENT & SUPPLIES—C-190
- Recorders, Tape, Digital (0710-5560), STUDIO EQUIPMENT & SUPPLIES—C-190
- Recorders, Tape, Electronics (0710-5720), STUDIO EQUIPMENT & SUPPLIES—C-190
- Recorders, Tape, Heads (0710-5740), STUDIO EQUIPMENT & SUPPLIES—C-190
- Recorders, Tape, Logging (0710-5600), STUDIO EQUIPMENT & SUPPLIES—C-190

## BUYERS GUIDE PRODUCT INDEX

- Recorders, Tape, Motors (0710-5760), STUDIO EQUIPMENT & SUPPLIES—C-190
- Recorders, Tape, Parts & Accessories (0710-5620), STUDIO EQUIPMENT & SUPPLIES—C-190
- Recorders, Tape, Reels (0710-5880), STUDIO EQUIPMENT & SUPPLIES—C-190
- Recorders, Tape, Reels, 4-Track (0710-5900), STUDIO EQUIPMENT & SUPPLIES—C-190
- Recorders, Tape, Reels, Multi-Track (0710-5920), STUDIO EQUIPMENT & SUPPLIES—C-190
- Recorders, Tape, Servo Modifications (0710-5780), STUDIO EQUIPMENT & SUPPLIES—C-190
- Recorders, Tape, Tension Controls (0710-5840), STUDIO EQUIPMENT & SUPPLIES—C-190
- Recorders, Videotape (0770-4460), STUDIO EQUIPMENT & SUPPLIES—C-211
- Recorders, Videotape, 1 Inch (0770-4540), STUDIO EQUIPMENT & SUPPLIES—C-211
- Recorders, Videotape, 1/2 Inch (0770-4500), STUDIO EQUIPMENT & SUPPLIES—C-211
- Recorders, Videotape, 1/4 Inch (0770-4480), STUDIO EQUIPMENT & SUPPLIES—C-211
- Recorders, Videotape, 3/4 Inch (0770-4520), STUDIO EQUIPMENT & SUPPLIES—C-211
- Recorders, Videotape, Capstan Assemblies (0770-4660), STUDIO EQUIPMENT & SUPPLIES—C-212
- Recorders, Videotape, Care Kits (0770-4680), STUDIO EQUIPMENT & SUPPLIES—C-212
- Recorders, Videotape, Cleaners (0770-4560), STUDIO EQUIPMENT & SUPPLIES—C-212
- Recorders, Videotape, Degaussers (0770-4580), STUDIO EQUIPMENT & SUPPLIES—C-212
- Recorders, Videotape, Drive Motor Power Supplies (0770-4700), STUDIO EQUIPMENT & SUPPLIES—C-212
- Recorders, Videotape, Electronics (0770-4720), STUDIO EQUIPMENT & SUPPLIES—C-212
- Recorders, Videotape, Extended Play Kit (0770-4600), STUDIO EQUIPMENT & SUPPLIES—C-212
- Recorders, Videotape, Heads (0770-4740), STUDIO EQUIPMENT & SUPPLIES—C-212
- Recorders, Videotape, Heads, Alignment Equipment (0770-4760), STUDIO EQUIPMENT & SUPPLIES—C-212
- Recorders, Videotape, Heads, Rebuilt (0770-4780), STUDIO EQUIPMENT & SUPPLIES—C-212
- Recorders, Videotape, Logging (0770-4620), STUDIO EQUIPMENT & SUPPLIES—C-212
- Recorders, Videotape, Motors (0770-4820), STUDIO EQUIPMENT & SUPPLIES—C-212
- Recorders, Videotape, Parts & Accessories (0770-4640), STUDIO EQUIPMENT & SUPPLIES—C-212
- Recorders, Videotape, Quad (0770-5060), STUDIO EQUIPMENT & SUPPLIES—C-212
- Recorders, Videotape, Reconditioned Machines (0770-5080), STUDIO EQUIPMENT & SUPPLIES—C-212
- Recorders, Videotape, Reels (0770-4840), STUDIO EQUIPMENT & SUPPLIES—C-212
- Recorders, Videotape, Replacement Heads (0770-4800), STUDIO EQUIPMENT & SUPPLIES—C-212
- Recorders, Videotape, Rewinders (0770-4860), STUDIO EQUIPMENT & SUPPLIES—C-212
- Recorders, Videotape, Servo Modifications (0770-4880), STUDIO EQUIPMENT & SUPPLIES—C-212
- Recorders, Videotape, Slow Motion Replay (0770-5100), STUDIO EQUIPMENT & SUPPLIES—C-212
- Recorders, Videotape, Speed Controls (0770-4900), STUDIO EQUIPMENT & SUPPLIES—C-212
- Recorders, Videotape, Synchronizers (0770-4920), STUDIO EQUIPMENT & SUPPLIES—C-212
- Recorders, Videotape, Tape Deck Cabinets (0770-4940), STUDIO EQUIPMENT & SUPPLIES—C-212
- Recorders, Videotape, Tape Decks (0770-4960), STUDIO EQUIPMENT & SUPPLIES—C-212
- Recorders, Videotape, Tension Controls (0770-4980), STUDIO EQUIPMENT & SUPPLIES—C-212
- Recorders, Videotape, Tension Gauges (0770-5000), STUDIO EQUIPMENT & SUPPLIES—C-212
- Recorders, Videotape, Transport Services (0770-5020), STUDIO EQUIPMENT & SUPPLIES—C-212
- Recorders, Videotape, Velocity Error Correctors (0770-5040), STUDIO EQUIPMENT & SUPPLIES—C-212
- Recorders/Players, Cart (0710-2100), STUDIO EQUIPMENT & SUPPLIES—C-184
- Recorders/Players, Cassette (0710-2220), STUDIO EQUIPMENT & SUPPLIES—C-184
- Recorders/Players, Cassette, Dual Deck (0710-2240), STUDIO EQUIPMENT & SUPPLIES—C-184
- Recorders/Players, Cassette, Duplication Machine (0710-2260), STUDIO EQUIPMENT & SUPPLIES—C-184
- Recorders/Players, Cassette, Multiple Deck (0710-2280), STUDIO EQUIPMENT & SUPPLIES—C-184
- Recorders/Players, Cassette, Single Deck (0710-2300), STUDIO EQUIPMENT & SUPPLIES—C-184
- Recording Studio Computer Systems (0400-0180), COMPUTER SYSTEMS & ACCESSORIES—C-148
- Recording Studios (0600-1640), SERVICES—C-164
- Recording, Audio, Programming (0610-0620), SERVICES—C-177
- Records (0710-5100), STUDIO EQUIPMENT & SUPPLIES—C-189
- Records, Sound Effects (0710-5140), STUDIO EQUIPMENT & SUPPLIES—C-189
- Records, Test, Audio (0710-5120), STUDIO EQUIPMENT & SUPPLIES—C-189
- Recruiting/Search, Personnel (0600-1320), SERVICES—C-163
- Rectangular Waveguides (0210-1940), BROADCAST EQUIPMENT—C-132
- Rectifier Tubes (0760-1560), STUDIO EQUIPMENT & SUPPLIES—C-199
- Rectifiers (0740-0580), STUDIO EQUIPMENT & SUPPLIES—C-195
- Rectifiers, Power (Semiconductor) (0740-0620), STUDIO EQUIPMENT & SUPPLIES—C-195
- Rectifiers, SCR (0740-0600), STUDIO EQUIPMENT & SUPPLIES—C-195
- Reduction Systems, Noise (0710-4720), STUDIO EQUIPMENT & SUPPLIES—C-188
- Reel-to-Reel Controllers, Automation Controls & Systems (0770-0400), STUDIO EQUIPMENT & SUPPLIES—C-201
- Reel-to-Reel Controllers (0710-1740), STUDIO EQUIPMENT & SUPPLIES—C-183
- Reels, 1 & 2 Track, Tape Recorders & Accessories (0710-5940), STUDIO EQUIPMENT & SUPPLIES—C-190
- Reels, 4-Track, Tape Recorders & Accessories (0710-5900), STUDIO EQUIPMENT & SUPPLIES—C-190
- Reels, Cable, Microphones & Accessories (0710-3760), STUDIO EQUIPMENT & SUPPLIES—C-187
- Reels, Motion Picture Cameras & Supplies (0730-0780), STUDIO EQUIPMENT & SUPPLIES—C-192
- Reels, Multi-Track, Tape Recorders & Accessories (0710-5920), STUDIO EQUIPMENT & SUPPLIES—C-190
- Reels, Tape Recorders & Accessories (0710-5880), STUDIO EQUIPMENT & SUPPLIES—C-190
- Reels, Videotape Recorders (0770-4840), STUDIO EQUIPMENT & SUPPLIES—C-212
- Reflectors, Passive (0100-1240), ANTENNAS, TOWERS & EQUIPMENT—C-124
- Refurbishing, Video Equipment (0600-2240), SERVICES—C-168
- Regulators, Voltage (0210-1500), BROADCAST EQUIPMENT—C-132
- Relay Sequencers, Program Equipment (Business Automation) (0710-4960), STUDIO EQUIPMENT & SUPPLIES—C-189
- Relays, Coaxial (0370-0060), CABLE EQUIPMENT & SUPPLIES—C-145
- Relays, Coaxial (0370-0100), CABLE EQUIPMENT & SUPPLIES—C-145
- Relays, Coaxial, RF/IF Sensing (0370-0080), CABLE EQUIPMENT & SUPPLIES—C-145
- Relays, Coaxial, RF/IF Sensing, Two-Way Systems (0380-0040), CABLE EQUIPMENT & SUPPLIES—C-147
- Relays, Coaxial, Standard, Two-Way Systems (0380-0060), CABLE EQUIPMENT & SUPPLIES—C-147
- Relays, Coaxial, Two-Way Systems (0380-0020), CABLE EQUIPMENT & SUPPLIES—C-147
- Relays, Coaxial, Video Sensing (0370-0120), CABLE EQUIPMENT & SUPPLIES—C-145
- Religious Programming (0610-0480), SERVICES—C-176
- Reloading Services (see SERVICES 0600-0000)
- Reloading, Video Cartridge (0600-2260), SERVICES—C-168
- Remote Audio Amplifiers (0710-0420), STUDIO EQUIPMENT & SUPPLIES—C-180
- Remote Control Equipment, Satellite Earth Station (0110-0240), ANTENNAS, TOWERS & EQUIPMENT—C-127
- Remote Control Systems, Digital, Lenses & Accessories (0770-1160), STUDIO EQUIPMENT & SUPPLIES—C-203
- Remote Control Systems, Video (0770-5120), STUDIO EQUIPMENT & SUPPLIES—C-212
- Remote Control Systems, AM-FM (0710-5160), STUDIO EQUIPMENT & SUPPLIES—C-189
- Remote Control Systems, Transmitters & Accessories (0220-0220), BROADCAST EQUIPMENT—C-133
- Remote Controlled Video Switchers (0770-5900), STUDIO EQUIPMENT & SUPPLIES—C-214
- Remote Controls, Automated, Transmitters & Accessories (0220-0020), BROADCAST EQUIPMENT—C-132
- Remote Controls, Film Equipment (0730-0300), STUDIO EQUIPMENT & SUPPLIES—C-192
- Remote Controls, Mounts, Carrying Systems, Camera Accessories (0770-1480), STUDIO EQUIPMENT & SUPPLIES—C-204
- Remote Cue Systems (0770-2360), STUDIO EQUIPMENT & SUPPLIES—C-205
- Remote Eng/Reng Vans & Mobile Units (0750-0720), STUDIO EQUIPMENT & SUPPLIES—C-196
- Remote For Radio Transmitting Antennas (0100-0840), ANTENNAS, TOWERS & EQUIPMENT—C-122
- Remote Indicators, Antenna Accessories (0100-0340), ANTENNAS, TOWERS & EQUIPMENT—C-120
- Remote Pickup Equipment (0770-5140), STUDIO EQUIPMENT & SUPPLIES—C-212
- Remote Pickup Equipment (0710-5200), STUDIO EQUIPMENT & SUPPLIES—C-189
- Remote Pickup Receiving Antennas (0100-0620), ANTENNAS, TOWERS & EQUIPMENT—C-121
- Remote Pickup Systems (0710-5180), STUDIO EQUIPMENT & SUPPLIES—C-189
- Remote Radar Recorders, Weather Equipment (0770-7840), STUDIO EQUIPMENT & SUPPLIES—C-218
- Remote Systems, Pan & Tilt Heads, Film Equipment (0730-0260), STUDIO EQUIPMENT & SUPPLIES—C-191
- Remote-Control Cartridge Systems (0770-1720), STUDIO EQUIPMENT & SUPPLIES—C-204
- Remote-Control Cartridge Systems (0710-2020), STUDIO EQUIPMENT & SUPPLIES—C-184
- Rental, Equipment (0600-0760), SERVICES—C-157
- Replacement Heads, Audio (0710-3500), STUDIO EQUIPMENT & SUPPLIES—C-187
- Replacement Heads, Videotape Recorders (0770-4800), STUDIO EQUIPMENT & SUPPLIES—C-212
- Replacement Lamps (0100-1520), ANTENNAS, TOWERS & EQUIPMENT—C-125
- Replacement Lighting & Power Equipment & Supplies (0740-0140), STUDIO EQUIPMENT & SUPPLIES—C-193
- Replacement Tubes, Solid State (0760-1580), STUDIO EQUIPMENT & SUPPLIES—C-199
- Representative, Artists (0600-0130), SERVICES—C-152
- Representative, Sales (0600-1670), SERVICES—C-164
- Resale, Equipment (0600-0780), SERVICES—C-157
- Research (0600-1660), SERVICES—C-164
- Research, Market (0600-1140), SERVICES—C-162
- Research, Rate (0600-1600), SERVICES—C-163
- Resistors, Coaxial Load (0210-0780), BROADCAST EQUIPMENT—C-130
- Reticule Safe Area/Title (0770-5160), STUDIO EQUIPMENT & SUPPLIES—C-212
- Return Link Transmitters, Cable Test Equipment (0800-0540), TEST & MEASUREMENT EQUIPMENT & SUPPLIES—C-220
- Reverb, Digital Delay, Audio Processing Effects Equipment (0710-0900), STUDIO EQUIPMENT & SUPPLIES—C-182
- Reverb, Mechanical, Audio Processing Effects Equipment (0710-0980), STUDIO EQUIPMENT & SUPPLIES—C-182
- Reverse Spiral Grips, Cable Tools (0900-0140), TOOLS & EQUIPMENT—C-225
- Rewinders, Audio Tape Equipment & Accessories (0710-1400), STUDIO EQUIPMENT & SUPPLIES—C-182
- Rewinders, Editing Systems & Accessories (0730-0440), STUDIO EQUIPMENT & SUPPLIES—C-192
- Rewinders, Tape (0770-6120), STUDIO EQUIPMENT & SUPPLIES—C-215
- Rewinders, Videotape Recorders (0770-4860), STUDIO EQUIPMENT & SUPPLIES—C-212
- Rigging Stands, Lighting Accessories (0740-0520), STUDIO EQUIPMENT & SUPPLIES—C-195
- Rotary Attenuators, Audio Controls (0710-0540), STUDIO EQUIPMENT & SUPPLIES—C-181
- Routing Computer Systems (0400-0200), COMPUTER SYSTEMS & ACCESSORIES—C-148

Routing Consoles (0770-2260), STUDIO EQUIPMENT & SUPPLIES—C-205  
 Routing Switchers & DAs (0710-5240), STUDIO EQUIPMENT & SUPPLIES—C-189  
 Routing Switchers (0770-5180), STUDIO EQUIPMENT & SUPPLIES—C-212  
 Routing Switchers (0770-5820), STUDIO EQUIPMENT & SUPPLIES—C-214

**S**

SCA Equipment, FM, Transmitters & Accessories (0220-0260), BROADCAST EQUIPMENT—C-133  
 SCA Equipment, TV, Transmitters & Accessories (0220-0300), BROADCAST EQUIPMENT—C-133  
 SCA Equipment, Transmitters & Accessories (0220-0240), BROADCAST EQUIPMENT—C-133  
 SCA Exciters (0710-3120), STUDIO EQUIPMENT & SUPPLIES—C-186  
 SCA Generators (0210-0760), BROADCAST EQUIPMENT—C-130  
 SCA Monitors-Audio & RF (0710-4520), STUDIO EQUIPMENT & SUPPLIES—C-188  
 SCA Receivers (0210-1300), BROADCAST EQUIPMENT—C-131  
 SCA Terminals, Transmitters & Accessories (0220-0280), BROADCAST EQUIPMENT—C-133  
 SCR Rectifiers (0740-0600), STUDIO EQUIPMENT & SUPPLIES—C-195  
 SI fixtures, HMI, Lighting Accessories (0740-0420), STUDIO EQUIPMENT & SUPPLIES—C-194  
 SMPTE Time Code Generators, Readers, Post-Production Equipment (0770-4200), STUDIO EQUIPMENT & SUPPLIES—C-211  
 SMPTE Time Code Synchronizers, Post-Production Equipment (0770-4220), STUDIO EQUIPMENT & SUPPLIES—C-211  
 SMPTE Time Code Synchronizers, Editing Equipment (0710-2760), STUDIO EQUIPMENT & SUPPLIES—C-185  
 STL Communications Systems (0210-0440), BROADCAST EQUIPMENT—C-129  
 STL Receivers (0210-1320), BROADCAST EQUIPMENT—C-131  
 STL Receiving Antennas (0100-0640), ANTENNAS, TOWERS & EQUIPMENT—C-121  
 STL Transmitting Antennas (0100-0860), ANTENNAS, TOWERS & EQUIPMENT—C-122  
 STLs (0750-0520), STUDIO EQUIPMENT & SUPPLIES—C-196  
 STLs, Fiberoptic (0750-0540), STUDIO EQUIPMENT & SUPPLIES—C-196  
 STLs, Microwave (0750-0560), STUDIO EQUIPMENT & SUPPLIES—C-196  
 STLs, Satellite (0750-0580), STUDIO EQUIPMENT & SUPPLIES—C-196  
 STLs, Waveguide (0750-0620), STUDIO EQUIPMENT & SUPPLIES—C-196  
 STV Systems (0210-1520), BROADCAST EQUIPMENT—C-132  
 Safe Area Generators (0770-5240), STUDIO EQUIPMENT & SUPPLIES—C-212  
 Safe Title Area Synce Generators, Video Signal Processing Equipment (0770-7540), STUDIO EQUIPMENT & SUPPLIES—C-217  
 Safety Equipment (0760-1240), STUDIO EQUIPMENT & SUPPLIES—C-199  
 Sales Representative (0600-1670), SERVICES—C-164  
 Sampling Systems, Antenna Accessories (0100-0360), ANTENNAS, TOWERS & EQUIPMENT—C-120  
 Satellite Colorizer Systems, Weather Equipment (0770-7880), STUDIO EQUIPMENT & SUPPLIES—C-218

Satellite Distribution (0600-1720), SERVICES—C-164  
 Satellite Earth Station Amplifiers (0110-0020), ANTENNAS, TOWERS & EQUIPMENT—C-125  
 Satellite Earth Station Antennas (0110-0040), ANTENNAS, TOWERS & EQUIPMENT—C-125  
 Satellite Earth Station Amplifiers, Low-Noise (0110-0120), ANTENNAS, TOWERS & EQUIPMENT—C-126  
 Satellite Earth Station Down Convertors (0110-0100), ANTENNAS, TOWERS & EQUIPMENT—C-126  
 Satellite Earth Station Installation (0600-0560), SERVICES—C-154  
 Satellite Earth Station Multibeam Antennas (0110-0140), ANTENNAS, TOWERS & EQUIPMENT—C-126  
 Satellite Earth Station Preamplifiers (0110-0180), ANTENNAS, TOWERS & EQUIPMENT—C-127  
 Satellite Earth Station Receivers (0110-0200), ANTENNAS, TOWERS & EQUIPMENT—C-127  
 Satellite Earth Station Remote Control Equipment (0110-0240), ANTENNAS, TOWERS & EQUIPMENT—C-127  
 Satellite Earth Stations (0110-0000), ANTENNAS, TOWERS & EQUIPMENT—C-126  
 Satellite Earth Stations, Common Carriers (0110-0080), ANTENNAS, TOWERS & EQUIPMENT—C-126  
 Satellite Earth Stations, Portable (0110-0160), ANTENNAS, TOWERS & EQUIPMENT—C-126  
 Satellite Earth Stations, Receive-Only (0110-0220), ANTENNAS, TOWERS & EQUIPMENT—C-127  
 Satellite Earth Stations, Transmit/Receive (0110-0260), ANTENNAS, TOWERS & EQUIPMENT—C-127  
 Satellite Earth Stations, Receive/Transmit (0110-0260), ANTENNAS, TOWERS & EQUIPMENT—C-127  
 Satellite Earth Stations, Transportable (0110-0280), ANTENNAS, TOWERS & EQUIPMENT—C-127  
 Satellite Receiving Systems, Weather Equipment (0770-7860), STUDIO EQUIPMENT & SUPPLIES—C-218  
 Satellite STLs (0750-0580), STUDIO EQUIPMENT & SUPPLIES—C-196  
 Satellite Time Brokers (0600-1680), SERVICES—C-164  
 Satellite Transmission Brokers (0600-1700), SERVICES—C-164  
 Scenery Construction, Set Design (0600-1800), SERVICES—C-165  
 Scenery Rigging, Set Design (0600-1820), SERVICES—C-165  
 Scenery, Prefab (0760-1260), STUDIO EQUIPMENT & SUPPLIES—C-199  
 Scopes, Delayed Sweep (0800-0840), TEST & MEASUREMENT EQUIPMENT & SUPPLIES—C-220  
 Scramblers & Converters, Security (0360-0020), CABLE EQUIPMENT & SUPPLIES—C-143  
 Scramblers, PTV, RF Equipment, Two-Way Systems (0380-0100), CABLE EQUIPMENT & SUPPLIES—C-147  
 Screens (0760-1280), STUDIO EQUIPMENT & SUPPLIES—C-199  
 Screens, Front Projection (0760-1300), STUDIO EQUIPMENT & SUPPLIES—C-199  
 Screens, Rear Projection (0760-1320), STUDIO EQUIPMENT & SUPPLIES—C-199  
 Scroll Entry Teleprompters (0720-0200), STUDIO EQUIPMENT & SUPPLIES—C-191  
 Sealant, Cable Transmission Line (0370-0020), CABLE EQUIPMENT & SUPPLIES—C-145  
 Security Decoders (0360-0040), CABLE EQUIPMENT & SUPPLIES—C-144

Security Equipment (0360-0000), CABLE EQUIPMENT & SUPPLIES—C-143  
 Security Equipment, Identification & Drop (0360-0060), CABLE EQUIPMENT & SUPPLIES—C-144  
 Security Equipment, Pay Cable Systems (0360-0200), CABLE EQUIPMENT & SUPPLIES—C-144  
 Security Equipment, Wall Plates (0360-0260), CABLE EQUIPMENT & SUPPLIES—C-145  
 Security Filters (0360-0080), CABLE EQUIPMENT & SUPPLIES—C-144  
 Security Hardware (0360-0180), CABLE EQUIPMENT & SUPPLIES—C-144  
 Security Hardware, Identification Devices (0360-0120), CABLE EQUIPMENT & SUPPLIES—C-144  
 Security Locks (0360-0160), CABLE EQUIPMENT & SUPPLIES—C-144  
 Security Seals & Fasteners, Transmission Line (0370-0360), CABLE EQUIPMENT & SUPPLIES—C-146  
 Security Switches (0360-0220), CABLE EQUIPMENT & SUPPLIES—C-144  
 Security Taplocks (0360-0140), CABLE EQUIPMENT & SUPPLIES—C-144  
 Security Traps (0360-0240), CABLE EQUIPMENT & SUPPLIES—C-144  
 Security, Parental Control Devices (0360-0180), CABLE EQUIPMENT & SUPPLIES—C-144  
 Select Cart Systems, Random, Automation Controls & Systems (0710-1720), STUDIO EQUIPMENT & SUPPLIES—C-183  
 Self-Supporting Towers (0100-1640), ANTENNAS, TOWERS & EQUIPMENT—C-125  
 Semiconductor Power Rectifiers (0740-0620), STUDIO EQUIPMENT & SUPPLIES—C-195  
 Semiconductor Testers, Measuring/Monitoring Meters (0800-1960), TEST & MEASUREMENT EQUIPMENT & SUPPLIES—C-222  
 Sensors, Tone (0710-5260), STUDIO EQUIPMENT & SUPPLIES—C-189  
 Sequencers, Program Equipment (Business Automation) (0710-4940), STUDIO EQUIPMENT & SUPPLIES—C-189  
 Sequencers, Relay, Program Equipment (Business Automation) (0710-4960), STUDIO EQUIPMENT & SUPPLIES—C-189  
 Sequencers, Time Insertion, Program Equipment (Business Automation) (0710-4980), STUDIO EQUIPMENT & SUPPLIES—C-189  
 Sequencing Cartridge Systems, Automatic (0770-1660), STUDIO EQUIPMENT & SUPPLIES—C-204  
 Serial Interface Machine Controls, Technical Automation (0770-3740), STUDIO EQUIPMENT & SUPPLIES—C-209  
 Service Boxes, Exterior, Transmission Line (0370-0560), CABLE EQUIPMENT & SUPPLIES—C-147  
 Service Boxes, Interior, Transmission Line (0370-0580), CABLE EQUIPMENT & SUPPLIES—C-147  
 Service Boxes, Transmission Line (0370-0540), CABLE EQUIPMENT & SUPPLIES—C-147  
 Services (0600) (specific services are listed individually)—C-152  
 Services, Antenna Installation (see Services)  
 Servo Modifications, Videotape Recorders (0770-4880), STUDIO EQUIPMENT & SUPPLIES—C-212  
 Servo Modifications, Tape Recorder Parts & Accessories (0710-5780), STUDIO EQUIPMENT & SUPPLIES—C-190  
 Set Design (0600-1740), SERVICES—C-164  
 Set Design, Materials, Props (0600-1780), SERVICES—C-165  
 Set Design, Modular News Studio

(0600-1760), SERVICES—C-165  
 Set Design, Scenery Construction (0600-1800), SERVICES—C-165  
 Set Design, Scenery Rigging (0600-1820), SERVICES—C-165  
 Set Design, Studio (0600-1920), SERVICES—C-165  
 Set-Top Converters (0830-0460), CABLE EQUIPMENT & SUPPLIES—C-141  
 Set-Top Converters, Addressable (0330-0480), CABLE EQUIPMENT & SUPPLIES—C-141  
 Set-Top Converters, Non-Addressable (0330-0500), CABLE EQUIPMENT & SUPPLIES—C-141  
 Shipper, Film, for ad agency, stations, sponsors, etc. (0600-0816), SERVICES—C-159  
 Shipping & Carrying Cases, Tape (0770-6060) STUDIO EQUIPMENT & SUPPLIES—C-214  
 Shortwave Transmitters (0220-0860), BROADCAST EQUIPMENT—C-134  
 Shotgun Microphones (0710-4060), STUDIO EQUIPMENT & SUPPLIES—C-188  
 Sideband Analyzers (0800-2460), TEST & MEASUREMENT EQUIPMENT & SUPPLIES—C-223  
 Sideband Analyzers, Audio Test Equipment (0800-0280), TEST & MEASUREMENT EQUIPMENT & SUPPLIES—C-219  
 Signal Generators, Audio Test Equipment (0800-0300), TEST & MEASUREMENT EQUIPMENT & SUPPLIES—C-219  
 Signal Generators, RF (0800-1280), TEST & MEASUREMENT EQUIPMENT & SUPPLIES—C-221  
 Signal Generators, Video Test Equipment (0800-2680), TEST & MEASUREMENT EQUIPMENT & SUPPLIES—C-224  
 Signal Level Meters (0800-2480), TEST & MEASUREMENT EQUIPMENT & SUPPLIES—C-223  
 Signal Level Meters, Cable Test Equipment (0800-0580), TEST & MEASUREMENT EQUIPMENT & SUPPLIES—C-220  
 Signal Multiplexers (0770-5280), STUDIO EQUIPMENT & SUPPLIES—C-212  
 Signal Processing Equipment (0770-5260), STUDIO EQUIPMENT & SUPPLIES—C-212  
 Signal Processing Equipment, Video (0770-7280), STUDIO EQUIPMENT & SUPPLIES—C-217  
 Signal Processing Equipment, Video, Cable Equalizers (0770-7300), STUDIO EQUIPMENT & SUPPLIES—C-217  
 Signal Processing Equipment, Video, Comb Filter Decoders (0770-7320), STUDIO EQUIPMENT & SUPPLIES—C-217  
 Signal Processing Equipment, Video, Decoders (0770-7360), STUDIO EQUIPMENT & SUPPLIES—C-217  
 Signal Processing Equipment, Video, Dropout Compensators (0770-7380), STUDIO EQUIPMENT & SUPPLIES—C-217  
 Signal Processing Equipment, Video, Image Repositioners (0770-7400), STUDIO EQUIPMENT & SUPPLIES—C-217  
 Signal Processing Equipment, Video, NTSC Encoders (0770-7420), STUDIO EQUIPMENT & SUPPLIES—C-217  
 Signal Test Generators, NTSC (0800-1240), TEST & MEASUREMENT EQUIPMENT & SUPPLIES—C-221  
 Silver-Zinc Batteries (0750-0120), STUDIO EQUIPMENT & SUPPLIES—C-195  
 Silver-Zinc Batteries, Power Supplies (0760-0980), STUDIO EQUIPMENT & SUPPLIES—C-199  
 Simulcasting Equipment (0770-5300), STUDIO EQUIPMENT & SUPPLIES—C-212  
 Simulcasting Equipment (0710-5280), STUDIO EQUIPMENT & SUPPLIES—C-189  
 Sine Generators, Audio (0800-1120), TEST & MEASUREMENT EQUIPMENT & SUPPLIES—C-221

## BUYERS GUIDE PRODUCT INDEX

- Single Channel Preamplifiers (0100-1320), ANTENNAS, TOWERS & EQUIPMENT—C-124
- Single Deck Cart Machines (0770-1600), STUDIO EQUIPMENT & SUPPLIES—C-204
- Single Deck Cart Machines (0710-1860), STUDIO EQUIPMENT & SUPPLIES—C-183
- Single Deck Cart Players/Recorders (0710-2180), STUDIO EQUIPMENT & SUPPLIES—C-184
- Single Deck, Cassette Players/Recorders (0710-2300), STUDIO EQUIPMENT & SUPPLIES—C-184
- Single-Tube Cameras (0770-0780), STUDIO EQUIPMENT & SUPPLIES—C-202
- Site Analysis (0600-1840), SERVICES—C-165
- Site Selection, Earth Station (0600-0660), SERVICES—C-156
- Slave, Master Clocks, (0800-0680), TEST & MEASUREMENT EQUIPMENT & SUPPLIES—C-220
- Slide Attenuators, Audio Controls (0710-0560), STUDIO EQUIPMENT & SUPPLIES—C-181
- Slide Film Commercials, Programming (0610-0500), SERVICES—C-176
- Slide Projectors (0730-0980), STUDIO EQUIPMENT & SUPPLIES—C-193
- Slide Projectors, 35mm, Telecine Equipment & Accessories (0770-6320), STUDIO EQUIPMENT & SUPPLIES—C-215
- Slides & Balops (Telops), Programming (0610-0520), SERVICES—C-176
- Slides, Test (0770-5320), STUDIO EQUIPMENT & SUPPLIES—C-212
- Slo-Mo Controller, Slow Motion Recorders & Accessories (0770-5380), STUDIO EQUIPMENT & SUPPLIES—C-213
- Slow Motion Recorders & Accessories (0770-5340), STUDIO EQUIPMENT & SUPPLIES—C-212
- Slow Motion Recorders & Accessories, Slo-Mo Controller (0770-5380), STUDIO EQUIPMENT & SUPPLIES—C-213
- Slow Motion Recorders, Video Animation Controllers (0770-5420), STUDIO EQUIPMENT & SUPPLIES—C-213
- Slow Motion Replay Videotape Recorders (0770-5100), STUDIO EQUIPMENT & SUPPLIES—C-212
- Slow Motion Still Stores (0770-5740), STUDIO EQUIPMENT & SUPPLIES—C-213
- Slow Scan TV Systems (0770-5440), STUDIO EQUIPMENT & SUPPLIES—C-213
- Slow Scan Transmitters, Receivers (0210-1560), BROADCAST EQUIPMENT—C-132
- Software (0400-0340), COMPUTER SYSTEMS & ACCESSORIES—C-148
- Software, Computer (0600-0380), SERVICES—C-154
- Software, customized (0400-0380), COMPUTER SYSTEMS & ACCESSORIES—C-149
- Software, prepackaged (0400-0360), COMPUTER SYSTEMS & ACCESSORIES—C-148
- Solid Core Fittings & Connectors (0370-0200), CABLE EQUIPMENT & SUPPLIES—C-145
- Solid State Cameras (0770-0800), STUDIO EQUIPMENT & SUPPLIES—C-202
- Solid State Replacement Tubes (0760-1580), STUDIO EQUIPMENT & SUPPLIES—C-199
- Solid-State Telecine Equipment & Accessories (0770-6420), STUDIO EQUIPMENT & SUPPLIES—C-215
- Sound Effects Records (0710-5140), STUDIO EQUIPMENT & SUPPLIES—C-189
- Sound Level Meters (0770-5460), STUDIO EQUIPMENT & SUPPLIES—C-213
- Sound Systems (0710-5300), STUDIO EQUIPMENT & SUPPLIES—C-189
- Sound Systems, Level Control (0710-5320), STUDIO EQUIPMENT & SUPPLIES—C-189
- Sound Systems, Portable (0710-5340), STUDIO EQUIPMENT & SUPPLIES—C-189
- Sound Systems, Studio (0710-5360), STUDIO EQUIPMENT & SUPPLIES—C-189
- Sound Transfer Equipment, Editing Systems & Accessories (0730-0460), STUDIO EQUIPMENT & SUPPLIES—C-192
- Soundproofing Material (0760-1340), STUDIO EQUIPMENT & SUPPLIES—C-199
- Source Identification Syne Generators, Video Signal Processing Equipment (0770-7560), STUDIO EQUIPMENT & SUPPLIES—C-217
- Speakers, Audio Monitor (0710-0720), STUDIO EQUIPMENT & SUPPLIES—C-181
- Special Applications Cable (0370-0380), CABLE EQUIPMENT & SUPPLIES—C-146
- Special EFX Production Switchers (0770-4280), STUDIO EQUIPMENT & SUPPLIES—C-211
- Special Effects Equipment (0770-5480), STUDIO EQUIPMENT & SUPPLIES—C-213
- Special Effects Equipment, Colorizers (0770-5500), STUDIO EQUIPMENT & SUPPLIES—C-213
- Special Effects Equipment, Compressor/Positioners (0770-5520), STUDIO EQUIPMENT & SUPPLIES—C-213
- Special Effects Equipment, Digital EFX Processors (0770-5540), STUDIO EQUIPMENT & SUPPLIES—C-213
- Special Effects Equipment, Chromakeyers (0770-5560), STUDIO EQUIPMENT & SUPPLIES—C-213
- Special Effects Equipment, Encoded Chromakeyers (0770-5580), STUDIO EQUIPMENT & SUPPLIES—C-213
- Special Effects Equipment, RGB Chromakeyers (0770-5600), STUDIO EQUIPMENT & SUPPLIES—C-213
- Special Effects Equipment, Keyers (0770-5620), STUDIO EQUIPMENT & SUPPLIES—C-213
- Special Effects Equipment, Downstream Keyers (0770-5640), STUDIO EQUIPMENT & SUPPLIES—C-213
- Special Effects Equipment, Nonadditive Keyers (0770-5660), STUDIO EQUIPMENT & SUPPLIES—C-213
- Special Effects Equipment, Standalone EFX Generators (0770-5680), STUDIO EQUIPMENT & SUPPLIES—C-213
- Special Effects Equipment, Video Insert (0770-5700), STUDIO EQUIPMENT & SUPPLIES—C-213
- Special Effects Equipment, Audio Processing (0710-0780), STUDIO EQUIPMENT & SUPPLIES—C-181
- Special Effects Equipment (Audio Processing), ALC, AGC Amplifiers (0710-0800), STUDIO EQUIPMENT & SUPPLIES—C-181
- Special Effects Equipment (Audio Processing), AM Compressor/Limiters (0710-0820), STUDIO EQUIPMENT & SUPPLIES—C-181
- Special Effects Equipment, Analog, Reverb, Audio Processing Effects Equipment (0710-0840), STUDIO EQUIPMENT & SUPPLIES—C-181
- Special Effects Equipment (Audio Processing), Video/Audio Sync Delay (0710-0860), STUDIO EQUIPMENT & SUPPLIES—C-181
- Special Effects Equipment (Audio Processing), De-Essers (0710-0880), STUDIO EQUIPMENT & SUPPLIES—C-181
- Special Effects Equipment (Audio Processing), Reverb, Digital Delay (0710-0900), STUDIO EQUIPMENT & SUPPLIES—C-182
- Special Effects Equipment (Audio Processing), Digital Special Effects (0710-0920), STUDIO EQUIPMENT & SUPPLIES—C-182
- Special Effects Equipment (Audio Processing), FM Compressor/Limiters (0710-0940), STUDIO EQUIPMENT & SUPPLIES—C-182
- Special Effects Equipment (Audio Processing), Graphic Equalizers (0710-0960), STUDIO EQUIPMENT & SUPPLIES—C-182
- Special Effects Equipment (Audio Processing), Mechanical Reverb (0710-0980), STUDIO EQUIPMENT & SUPPLIES—C-182
- Special Effects Equipment (Audio Processing), Noise Reduction (0710-1020), STUDIO EQUIPMENT & SUPPLIES—C-182
- Special Effects Equipment (Audio Processing), Parametric Equalizers (0710-1040), STUDIO EQUIPMENT & SUPPLIES—C-182
- Special Effects Equipment (Audio Processing), Time Compression/Expansion (0710-1060), STUDIO EQUIPMENT & SUPPLIES—C-182
- Special Effects Generators (0770-3360), STUDIO EQUIPMENT & SUPPLIES—C-208
- Special Effects Generators (see Generators 0770-3360)
- Special Effects Title Keyers (0720-0100), STUDIO EQUIPMENT & SUPPLIES—C-191
- Special Effects, Digital, Audio Processing Effects Equipment (0710-0920), STUDIO EQUIPMENT & SUPPLIES—C-182
- Spectrum Analyzers (0800-2500), TEST & MEASUREMENT EQUIPMENT & SUPPLIES—C-223
- Spectrum Analyzers, Audio Test Equipment (0800-0320), TEST & MEASUREMENT EQUIPMENT & SUPPLIES—C-219
- Spectrum Analyzers, Cable Test Equipment (0800-0600), TEST & MEASUREMENT EQUIPMENT & SUPPLIES—C-220
- Speech Recognition Systems (0710-5380), STUDIO EQUIPMENT & SUPPLIES—C-189
- Speech Synthesis Systems (0710-5400), STUDIO EQUIPMENT & SUPPLIES—C-189
- Speed Controls, Videotape Recorders (0770-4900), STUDIO EQUIPMENT & SUPPLIES—C-212
- Spindle Height Gauges, Tape (0770-6140), STUDIO EQUIPMENT & SUPPLIES—C-215
- Spiral Grips, Reverse, Cable Tools (0900-0140), TOOLS & EQUIPMENT—C-225
- Splice & Tape Materials (0760-1380), STUDIO EQUIPMENT & SUPPLIES—C-199
- Splice Finders, Audio Tape Equipment & Accessories (0710-1420), STUDIO EQUIPMENT & SUPPLIES—C-182
- Splice Shields, Transmission Line Equipment (0370-0640), CABLE EQUIPMENT & SUPPLIES—C-147
- Splicers, Audio Tape Equipment & Accessories (0710-1440), STUDIO EQUIPMENT & SUPPLIES—C-183
- Splicing Blocks, Tape, Editing Equipment (0710-2780), STUDIO EQUIPMENT & SUPPLIES—C-185
- Splitters (0330-0540), CABLE EQUIPMENT & SUPPLIES—C-142
- Splitters, Microphones & Accessories (0710-4120), STUDIO EQUIPMENT & SUPPLIES—C-188
- Splitters, Transmission Line (0370-0400), CABLE EQUIPMENT & SUPPLIES—C-146
- Splitting & Mixing Networks (0100-1340), ANTENNAS, TOWERS & EQUIPMENT—C-124
- Sprocketed Film Transports, Telecine Equipment & Accessories (0770-6440), STUDIO EQUIPMENT & SUPPLIES—C-215
- Sprocketed Magnetic Film, Audio Tape Equipment & Accessories (0710-1460), STUDIO EQUIPMENT & SUPPLIES—C-183
- Square Wave Generators (0800-1300), TEST & MEASUREMENT EQUIPMENT & SUPPLIES—C-221
- Stabilized Carrying Systems, Film Equipment (0730-0320), STUDIO EQUIPMENT & SUPPLIES—C-192
- Stabilizers, Helicopters (0750-0380), STUDIO EQUIPMENT & SUPPLIES—C-196
- Stabilizing Amplifiers (0770-0220), STUDIO EQUIPMENT & SUPPLIES—C-200
- Stabilizing Pan & Tilt Heads, Mounts, Carrying Systems, Camera Accessories (0770-1400), STUDIO EQUIPMENT & SUPPLIES—C-204
- Stabilizing/Mounting Equipment, Airborne, Camera (0770-1220), STUDIO EQUIPMENT & SUPPLIES—C-203
- Stabilizing/Mounting Film Equipment, Airborne (0730-0080), STUDIO EQUIPMENT & SUPPLIES—C-191
- Staircase Generators (0800-1320), TEST & MEASUREMENT EQUIPMENT & SUPPLIES—C-221
- Staircase Ramp Syne Generators, Video Signal Processing Equipment (0770-7580), STUDIO EQUIPMENT & SUPPLIES—C-217
- Stand Alone Microprocessor CCU Components, Cameras & Accessories (0770-0980), STUDIO EQUIPMENT & SUPPLIES—C-203
- Stand-Alone Pay Programming (0610-0540), SERVICES—C-176
- Standalone Color Monitors (0770-4000), STUDIO EQUIPMENT & SUPPLIES—C-210
- Standalone EFX Generators, Special Effects Equipment (0770-5680), STUDIO EQUIPMENT & SUPPLIES—C-213
- Standalone Monitors, B & W (0770-3940), STUDIO EQUIPMENT & SUPPLIES—C-210
- Standard Coaxial Relays (0370-0100), CABLE EQUIPMENT & SUPPLIES—C-145
- Standard Coaxial Relays, Two-Way Systems (0380-0060), CABLE EQUIPMENT & SUPPLIES—C-147
- Standards Converters, Digital Processing Equipment (0770-2640), STUDIO EQUIPMENT & SUPPLIES—C-206
- Standards Converters/Services (0770-5720), STUDIO EQUIPMENT & SUPPLIES—C-213
- Standby Headend Power Supplies (0100-1360), ANTENNAS, TOWERS & EQUIPMENT—C-124
- Standby Power Supplies (0330-0560), CABLE EQUIPMENT & SUPPLIES—C-142
- Stands & Booms, Microphones (0710-3720), STUDIO EQUIPMENT & SUPPLIES—C-187
- Stands, Rigging, Lighting Accessories (0740-0520), STUDIO EQUIPMENT & SUPPLIES—C-195
- Static Drain Resistors, Antenna Accessories (0100-0380), ANTENNAS, TOWERS & EQUIPMENT—C-120
- Station Clocks, Clocks & Counters (0770-2040), STUDIO EQUIPMENT & SUPPLIES—C-205
- Status, Alarm Indicators, Logging, Monitoring Test Equipment (0800-1620), TEST & MEASUREMENT EQUIPMENT & SUPPLIES—C-222
- Stereo Audio Consoles (0710-0500), STUDIO EQUIPMENT & SUPPLIES—C-180
- Stereo Cart Machines (0710-1880), STUDIO EQUIPMENT & SUPPLIES—C-183
- Stereo Exciters, AM (0710-3060), STUDIO EQUIPMENT & SUPPLIES—C-186
- Stereo Exciters, FM (0710-3100), STUDIO EQUIPMENT & SUPPLIES—C-186

- Stereo Generators (0770-3380), STUDIO EQUIPMENT & SUPPLIES—C-208
- Stereo Generators (0800-1340), TEST & MEASUREMENT EQUIPMENT & SUPPLIES—C-222
- Stereo Generators, RF Power Equipment (0210-1160), BROADCAST EQUIPMENT—C-131
- Stereo Headphones (0710-3260), STUDIO EQUIPMENT & SUPPLIES—C-186
- Stereo Phase Enhancers (0710-2940), STUDIO EQUIPMENT & SUPPLIES—C-185
- Stereo Preamps (0710-0360), STUDIO EQUIPMENT & SUPPLIES—C-180
- Stereo Synthesizers (0710-5440), STUDIO EQUIPMENT & SUPPLIES—C-189
- Stereo, Cartridge Systems (0710-2040), STUDIO EQUIPMENT & SUPPLIES—C-184
- Stereo, Cartridges (Tape) & Accessories (0770-1860), STUDIO EQUIPMENT & SUPPLIES—C-204
- Stereo-Decoders (0710-2460), STUDIO EQUIPMENT & SUPPLIES—C-184
- Stereo-Studio Consoles (0710-2420), STUDIO EQUIPMENT & SUPPLIES—C-184
- Still Processing Systems (video image processor), Electronic (0770-3040), STUDIO EQUIPMENT & SUPPLIES—C-207
- Still Stores, Slow Motion (0770-5740), STUDIO EQUIPMENT & SUPPLIES—C-213
- Still/Slide Store, Electronic (0770-5760), STUDIO EQUIPMENT & SUPPLIES—C-213
- Stock Footage (0610-0640), SERVICES—C-177
- Storage Racks & Cabinets, Cartridges (Tape) & Accessories (0770-1880), STUDIO EQUIPMENT & SUPPLIES—C-204
- Storage, Film (0600-0818), SERVICES—C-159
- Strain Insulators, Guy, Antenna Accessories (0100-0220), ANTENNAS, TOWERS & EQUIPMENT—C-119
- Strand Mapping (0600-1880), SERVICES—C-165
- Strip Amplifiers (0100-1380), ANTENNAS, TOWERS & EQUIPMENT—C-124
- Studio (3+ outputs)-Mono, Consoles (0710-2400), STUDIO EQUIPMENT & SUPPLIES—C-184
- Studio Cameras (0770-0820), STUDIO EQUIPMENT & SUPPLIES—C-202
- Studio Cameras, Color (0770-0840), STUDIO EQUIPMENT & SUPPLIES—C-202
- Studio Cameras, Monochrome (0770-0860), STUDIO EQUIPMENT & SUPPLIES—C-202
- Studio Closed-Caption Systems (0770-2060), STUDIO EQUIPMENT & SUPPLIES—C-205
- Studio Consoles, Cabinetry & Furniture (0760-0540), STUDIO EQUIPMENT & SUPPLIES—C-198
- Studio Design (0600-1900), SERVICES—C-165
- Studio Equipment Racks (19"), Furniture & Cabinetry (0760-0560), STUDIO EQUIPMENT & SUPPLIES—C-198
- Studio Facilities For Rent (0600-1910), SERVICES—C-165
- Studio Furniture & Cabinetry (0760-0520), STUDIO EQUIPMENT & SUPPLIES—C-198
- Studio Hangers, Power & Lighting Equipment & Supplies (0740-0040), STUDIO EQUIPMENT & SUPPLIES—C-193
- Studio Lights, Lighting & Power Equipment & Supplies (0740-0100), STUDIO EQUIPMENT & SUPPLIES—C-193
- Studio Production Consoles (0770-2280), STUDIO EQUIPMENT & SUPPLIES—C-205
- Studio Production Editing Systems (0770-2880), STUDIO EQUIPMENT & SUPPLIES—C-207
- Studio Production With Digital Effects Consoles (0770-2300), STUDIO EQUIPMENT & SUPPLIES—C-205
- Studio Set Design (0600-1920), SERVICES—C-165
- Studio Sound Systems (0710-5360), STUDIO EQUIPMENT & SUPPLIES—C-189
- Studio Support Equipment (0760-C-197), STUDIO EQUIPMENT & SUPPLIES—C-197
- Studio Tape Storage Units, Cabinetry & Furniture (0760-0580), STUDIO EQUIPMENT & SUPPLIES—C-198
- Studio Warning Lights (0740-0560), STUDIO EQUIPMENT & SUPPLIES—C-195
- Studio, Large, Production Switchers (0770-4340), STUDIO EQUIPMENT & SUPPLIES—C-211
- Studio-Stereo Consoles (0710-2420), STUDIO EQUIPMENT & SUPPLIES—C-184
- Studio/Mobile, Compact Production Switchers (0770-4320), STUDIO EQUIPMENT & SUPPLIES—C-211
- Studios & Consoles, Mobile (0750-0300), STUDIO EQUIPMENT & SUPPLIES—C-196
- Studios, Recording (0600-1640), SERVICES—C-164
- Studios, Turnkey (0600-2200), SERVICES—C-168
- Sub-Carrier Converters, FM, Transmitters & Accessories (0220-0160), BROADCAST EQUIPMENT—C-133
- Sub-VHF Equipment & In-System Converters (0330-0580), CABLE EQUIPMENT & SUPPLIES—C-142
- Subcarrier Amplifiers (0770-0240), STUDIO EQUIPMENT & SUPPLIES—C-200
- Subcarrier, FM Generators (0710-3180), STUDIO EQUIPMENT & SUPPLIES—C-186
- Subscriber Promotion (0600-1940), SERVICES—C-165
- Supervision Systems, Transmission Line (0220-0480), BROADCAST EQUIPMENT—C-133
- Surge Protectors (0210-1580), BROADCAST EQUIPMENT—C-132
- Surge Protectors (0760-1360), STUDIO EQUIPMENT & SUPPLIES—C-199
- Surge Protectors, Line (0760-0740), STUDIO EQUIPMENT & SUPPLIES—C-198
- Sweep Amplifiers (0770-0260), STUDIO EQUIPMENT & SUPPLIES—C-200
- Sweep Generators (0800-2520), TEST & MEASUREMENT EQUIPMENT & SUPPLIES—C-224
- Sweep Generators, Audio (0800-1140), TEST & MEASUREMENT EQUIPMENT & SUPPLIES—C-221
- Sweep Generators, Video (0800-1360), TEST & MEASUREMENT EQUIPMENT & SUPPLIES—C-222
- Sweep Scopes, Delayed (0800-0840), TEST & MEASUREMENT EQUIPMENT & SUPPLIES—C-220
- Sweep Systems (0500-0540), MDS/MICROWAVE EQUIPMENT & SUPPLIES—C-151
- Sweep Systems, Automatic, Cable Test Equipment (0800-0400), TEST & MEASUREMENT EQUIPMENT & SUPPLIES—C-220
- Switcher Lighting Kits (0740-0640), STUDIO EQUIPMENT & SUPPLIES—C-195
- Switchers & Processors (0100-1300), ANTENNAS, TOWERS & EQUIPMENT—C-124
- Switchers (0710-5420), STUDIO EQUIPMENT & SUPPLIES—C-189
- Switchers (0770-5780), STUDIO EQUIPMENT & SUPPLIES—C-213
- Switchers, Crossbar (0770-5800), STUDIO EQUIPMENT & SUPPLIES—C-214
- Switchers, DAs & Routing (0710-5240), STUDIO EQUIPMENT & SUPPLIES—C-189
- Switchers, Master Control (0770-3780), STUDIO EQUIPMENT & SUPPLIES—C-209
- Switchers, Master Control, Automated (0770-3800), STUDIO EQUIPMENT & SUPPLIES—C-209
- Switchers, Master Control, Business Automation Interfaced (0770-3820), STUDIO EQUIPMENT & SUPPLIES—C-209
- Switchers, Master Control, Manual (0770-3840), STUDIO EQUIPMENT & SUPPLIES—C-209
- Switchers, Non-Duplication (0100-1220), ANTENNAS, TOWERS & EQUIPMENT—C-124
- Switchers, Post Production (0770-4380), STUDIO EQUIPMENT & SUPPLIES—C-211
- Switchers, Production (0770-4260), STUDIO EQUIPMENT & SUPPLIES—C-211
- Switchers, Production, Compact Studio/Mobile (0770-4320), STUDIO EQUIPMENT & SUPPLIES—C-211
- Switchers, Production, Large Studio (0770-4340), STUDIO EQUIPMENT & SUPPLIES—C-211
- Switchers, Production, Microprocessor-Controlled, Automated (0770-4300), STUDIO EQUIPMENT & SUPPLIES—C-211
- Switchers, Production, Portable (0770-4360), STUDIO EQUIPMENT & SUPPLIES—C-211
- Switchers, Production, Special EFX (0770-4280), STUDIO EQUIPMENT & SUPPLIES—C-211
- Switchers, Routing (0770-5180), STUDIO EQUIPMENT & SUPPLIES—C-212
- Switchers, Routing (0770-5820), STUDIO EQUIPMENT & SUPPLIES—C-214
- Switchers, Video (0770-5840), STUDIO EQUIPMENT & SUPPLIES—C-214
- Switchers, Video, Computerized (0770-5860), STUDIO EQUIPMENT & SUPPLIES—C-214
- Switchers, Video, Local (0770-5880), STUDIO EQUIPMENT & SUPPLIES—C-214
- Switchers, Video, Remote Controlled (0770-5900), STUDIO EQUIPMENT & SUPPLIES—C-214
- Switches (0770-5920), STUDIO EQUIPMENT & SUPPLIES—C-214
- Switches, Coaxial (0770-5940), STUDIO EQUIPMENT & SUPPLIES—C-214
- Switches, RF Power Equipment (0210-1180), BROADCAST EQUIPMENT—C-131
- Switches, Security (0360-0220), CABLE EQUIPMENT & SUPPLIES—C-144
- Switches, Transfer, Antenna Accessories (0100-0420), ANTENNAS, TOWERS & EQUIPMENT—C-120
- Switches, Video Activated (0770-5960), STUDIO EQUIPMENT & SUPPLIES—C-214
- Sync Delay, Audio/Video, Audio Processing Effects Equipment (0710-0860), STUDIO EQUIPMENT & SUPPLIES—C-181
- Sync Delay, Video/Audio, Audio Processing Effects Equipment (0710-0860), STUDIO EQUIPMENT & SUPPLIES—C-181
- Sync Generators (see Generators 0770-3400)
- Sync Generators, Color (0770-3300), STUDIO EQUIPMENT & SUPPLIES—C-208
- Sync Sine Generators, Video Signal Processing Equipment (0770-7600), STUDIO EQUIPMENT & SUPPLIES—C-217
- Sync, TV Generators (0770-3400), STUDIO EQUIPMENT & SUPPLIES—C-208
- Synchronizers (0770-5980), STUDIO EQUIPMENT & SUPPLIES—C-214
- Synchronizers, Audio-Video (0770-6000), STUDIO EQUIPMENT & SUPPLIES—C-214
- Synchronizers, Digital, Field (0770-2520), STUDIO EQUIPMENT & SUPPLIES—C-206
- Synchronizers, Digital, Frame (0770-2540), STUDIO EQUIPMENT & SUPPLIES—C-206
- Synchronizers, Frame Store (0770-3180), STUDIO EQUIPMENT & SUPPLIES—C-208
- Synchronizers, SMPTE Time Code, Editing Equipment (0770-2760), STUDIO EQUIPMENT & SUPPLIES—C-185
- Synchronizers, Time Code, SMPTE, Post-Production Equipment (0770-4220), STUDIO EQUIPMENT & SUPPLIES—C-211
- Synchronizers, Video, Digital (0770-6020), STUDIO EQUIPMENT & SUPPLIES—C-214
- Synchronizers, Videotape Recorders (0770-4920), STUDIO EQUIPMENT & SUPPLIES—C-212
- Synchronizing Systems Generators (0770-3420), STUDIO EQUIPMENT & SUPPLIES—C-208
- Syne Generators, Black Burst, Video Signal Processing Equipment (0770-7480), STUDIO EQUIPMENT & SUPPLIES—C-217
- Syne Generators, Color Bar, Video Signal Processing Equipment (0770-7500), STUDIO EQUIPMENT & SUPPLIES—C-217
- Syne Generators, Countdown, Video Signal Processing Equipment (0770-7460), STUDIO EQUIPMENT & SUPPLIES—C-217
- Syne Generators, Multiburst, Video Signal Processing Equipment (0770-7520), STUDIO EQUIPMENT & SUPPLIES—C-217
- Syne Generators, Safe Title Area, Video Signal Processing Equipment (0770-7540), STUDIO EQUIPMENT & SUPPLIES—C-217
- Syne Generators, Source Identification, Video Signal Processing Equipment (0770-7560), STUDIO EQUIPMENT & SUPPLIES—C-217
- Syne Generators, Staircase Ramp, Video Signal Processing Equipment (0770-7580), STUDIO EQUIPMENT & SUPPLIES—C-217
- Syne Generators, Sync, Video Signal Processing Equipment (0770-7600), STUDIO EQUIPMENT & SUPPLIES—C-217
- Syne Generators, Video Signal Processing Equipment (0770-7440), STUDIO EQUIPMENT & SUPPLIES—C-217
- Synthesis Systems, Speech (0710-5400), STUDIO EQUIPMENT & SUPPLIES—C-199
- Synthesizers, Stereo (0710-5440), STUDIO EQUIPMENT & SUPPLIES—C-189
- System Auditing (0600-1960), SERVICES—C-165
- System Design (0600-1980), SERVICES—C-166
- System Design, Audio (0600-2000), SERVICES—C-166
- System Design, Video (0600-2020), SERVICES—C-166
- Systems Analysis (0600-2060), SERVICES—C-166
- Systems Consulting, Management (0600-1120), SERVICES—C-161
- Systems Management (0600-2040), SERVICES—C-166

**T**

- TBC/Framestores, Digital Processing Equipment (0770-2560), STUDIO EQUIPMENT & SUPPLIES—C-206
- TBCs, Digital Processing Equipment (0770-2680), STUDIO EQUIPMENT & SUPPLIES—C-206
- TSL Communications Systems (0210-0460), BROADCAST EQUIPMENT—C-129
- TSL Receivers (0210-1360), BROADCAST EQUIPMENT—C-131
- TV Audio Consoles (0710-2440), STUDIO EQUIPMENT & SUPPLIES—C-184

## BUYERS GUIDE PRODUCT INDEX

- TV Aural Monitors-Audio & RF (0710-4540), STUDIO EQUIPMENT & SUPPLIES—C-188
- TV Aural Receiver (0770-4440), STUDIO EQUIPMENT & SUPPLIES—C-211
- TV CP Transmitting Antennas (0100-0880), ANTENNAS, TOWERS & EQUIPMENT—C-122
- TV Field Intensity Meters, RF Test Equipment (0800-2440), TEST & MEASUREMENT EQUIPMENT & SUPPLIES—C-223
- TV Field Strength Meters (0800-1060), TEST & MEASUREMENT EQUIPMENT & SUPPLIES—C-221
- TV Film/Tape Series, Programming (0610-0560), SERVICES—C-176
- TV HP Transmitting Antennas (0100-0900), ANTENNAS, TOWERS & EQUIPMENT—C-122
- TV Limiter/Compressors (0770-3660), STUDIO EQUIPMENT & SUPPLIES—C-209
- TV Maintenance Equipment (0600-1080), SERVICES—C-161
- TV Modulators (0710-4240), STUDIO EQUIPMENT & SUPPLIES—C-188
- TV Modulators (0770-3860), STUDIO EQUIPMENT & SUPPLIES—C-209
- TV Monitors (Automatic), Logging, Monitoring Test Equipment (0800-1660), TEST & MEASUREMENT EQUIPMENT & SUPPLIES—C-222
- TV Production Computer Systems (0400-0240), COMPUTER SYSTEMS & ACCESSORIES—C-148
- TV Rights (0600-2110), SERVICES—C-167
- TV SCA Equipment, Transmitters & Accessories (0220-0300), BROADCAST EQUIPMENT—C-133
- TV Sync Generators (0770-3400), STUDIO EQUIPMENT & SUPPLIES—C-208
- TV Systems, Slow Scan (0770-5440), STUDIO EQUIPMENT & SUPPLIES—C-213
- TV Transmitters (0220-0880), BROADCAST EQUIPMENT—C-134
- TV Transmitters, UHF High Power (0220-0900), BROADCAST EQUIPMENT—C-134
- TV Transmitters, UHF Low Power (0220-0920), BROADCAST EQUIPMENT—C-134
- TV Transmitters, VHF High Power (0220-0940), BROADCAST EQUIPMENT—C-135
- TV Transmitters, VHF Low Power (0220-0940), BROADCAST EQUIPMENT—C-135
- TV UHF Transmitting Antennas (0100-0920), ANTENNAS, TOWERS & EQUIPMENT—C-122
- TV VHF Transmitting Antennas (0100-0940), ANTENNAS, TOWERS & EQUIPMENT—C-122
- TV exciters, RF Power Equipment (0210-1200), BROADCAST EQUIPMENT—C-131
- TV-Forward Throw, Projection (0770-4400), STUDIO EQUIPMENT & SUPPLIES—C-211
- Talk Show Delay Machines (0710-2520), STUDIO EQUIPMENT & SUPPLIES—C-185
- Tap-Offs (0330-0600), CABLE EQUIPMENT & SUPPLIES—C-142
- Tape & Accessories (0770-6040), STUDIO EQUIPMENT & SUPPLIES—C-214
- Tape Cartridges & Accessories (0770-1760), STUDIO EQUIPMENT & SUPPLIES—C-204
- Tape Cartridges & Accessories, Carts (0770-1800), STUDIO EQUIPMENT & SUPPLIES—C-204
- Tape Cartridges & Accessories, Stereo (0770-1860), STUDIO EQUIPMENT & SUPPLIES—C-204
- Tape Cartridges, Alignment & Accessories (0770-1780), STUDIO EQUIPMENT & SUPPLIES—C-204
- Tape Cartridges, Video (0770-6200), STUDIO EQUIPMENT & SUPPLIES—C-215
- Tape Cassettes, Video (0770-6220), STUDIO EQUIPMENT & SUPPLIES—C-215
- Tape Cleaners (0770-6160), STUDIO EQUIPMENT & SUPPLIES—C-215
- Tape Deck Cabinets, Recorders, Videotape (0770-4940), STUDIO EQUIPMENT & SUPPLIES—C-212
- Tape Decks, 4-Track, Audio Tape Equipment & Accessories (0710-1580), STUDIO EQUIPMENT & SUPPLIES—C-183
- Tape Decks, ATR, Audio Tape Equipment & Accessories (0710-1520), STUDIO EQUIPMENT & SUPPLIES—C-183
- Tape Decks, ATR, Multitrack (8+), Audio Tape Equipment & Accessories (0710-1540), STUDIO EQUIPMENT & SUPPLIES—C-183
- Tape Decks, ATR, Portable, Audio Tape Equipment & Accessories (0710-1560), STUDIO EQUIPMENT & SUPPLIES—C-183
- Tape Decks, Audio Tape Equipment & Accessories (0710-1500), STUDIO EQUIPMENT & SUPPLIES—C-183
- Tape Decks, Recorders, Videotape (0770-4960), STUDIO EQUIPMENT & SUPPLIES—C-212
- Tape Decks, Time Delay, Audio Tape Equipment & Accessories (0710-1600), STUDIO EQUIPMENT & SUPPLIES—C-183
- Tape Demagnetizers (0770-6080), STUDIO EQUIPMENT & SUPPLIES—C-214
- Tape Editing, Audio (0600-0200), SERVICES—C-153
- Tape Equipment & Accessories (Audio) (0710-1080), STUDIO EQUIPMENT & SUPPLIES—C-182
- Tape Equipment & Accessories (Audio), Bulk Erasers (0710-1100), STUDIO EQUIPMENT & SUPPLIES—C-182
- Tape Equipment & Accessories, Audio, Cartridges (0710-1120), STUDIO EQUIPMENT & SUPPLIES—C-182
- Tape Equipment & Accessories (Audio), Carts (0710-1140), STUDIO EQUIPMENT & SUPPLIES—C-182
- Tape Equipment & Accessories (Audio), Cassettes (0710-1160), STUDIO EQUIPMENT & SUPPLIES—C-182
- Tape Equipment & Accessories (Audio), Cleaners (0710-1180), STUDIO EQUIPMENT & SUPPLIES—C-182
- Tape Equipment & Accessories (Audio), Conveyor Erasers (0710-1200), STUDIO EQUIPMENT & SUPPLIES—C-182
- Tape Equipment & Accessories (Audio), Demagnetizers (0710-1220), STUDIO EQUIPMENT & SUPPLIES—C-182
- Tape Equipment & Accessories (Audio), Dubbers (0710-1240), STUDIO EQUIPMENT & SUPPLIES—C-182
- Tape Equipment & Accessories (Audio), Duplicators (0710-1260), STUDIO EQUIPMENT & SUPPLIES—C-182
- Tape Equipment & Accessories, Audio (Evaluators) (0710-1280), STUDIO EQUIPMENT & SUPPLIES—C-182
- Tape Equipment & Accessories (Audio), Leader Tape (0710-1300), STUDIO EQUIPMENT & SUPPLIES—C-182
- Tape Equipment & Accessories (Audio), Loaders (0710-1320), STUDIO EQUIPMENT & SUPPLIES—C-182
- Tape Equipment & Accessories (Audio), Logging Equipment (0710-1340), STUDIO EQUIPMENT & SUPPLIES—C-182
- Tape Equipment & Accessories (Audio), Open Reels (0710-1380), STUDIO EQUIPMENT & SUPPLIES—C-182
- Tape Equipment & Accessories (Audio), Rewinders (0710-1400), STUDIO EQUIPMENT & SUPPLIES—C-182
- Tape Equipment & Accessories (Audio), Splice Finders (0710-1420), STUDIO EQUIPMENT & SUPPLIES—C-182
- Tape Equipment & Accessories (Audio), Splicers (0710-1440), STUDIO EQUIPMENT & SUPPLIES—C-183
- Tape Equipment & Accessories (Audio), Sprocketed Magnetic Film (0710-1460), STUDIO EQUIPMENT & SUPPLIES—C-183
- Tape Equipment & Accessories (Audio), Sprocketed Magnetic Film Transports (0710-1480), STUDIO EQUIPMENT & SUPPLIES—C-183
- Tape Equipment & Accessories (Audio), Tape Decks (0710-1500), STUDIO EQUIPMENT & SUPPLIES—C-183
- Tape Equipment & Accessories (Audio), ATR Tape Decks (0710-1520), STUDIO EQUIPMENT & SUPPLIES—C-183
- Tape Equipment & Accessories (Audio), ATR Tape Decks (0710-1540), STUDIO EQUIPMENT & SUPPLIES—C-183
- Tape Equipment & Accessories (Audio), Portable ATR Tape Decks (0710-1560), STUDIO EQUIPMENT & SUPPLIES—C-183
- Tape Equipment & Accessories (Audio), 4-Track Tape Decks (0710-1580), STUDIO EQUIPMENT & SUPPLIES—C-183
- Tape Equipment & Accessories (Audio), Time Delay Tape Decks (0710-1600), STUDIO EQUIPMENT & SUPPLIES—C-183
- Tape Equipment & Accessories (Audio), Test Tape (0710-1620), STUDIO EQUIPMENT & SUPPLIES—C-183
- Tape Equipment & Accessories (Audio), Timers (0710-1640), STUDIO EQUIPMENT & SUPPLIES—C-183
- Tape Equipment & Supplies (see also Audio Tape Equipment in this category) (0710-5480), STUDIO EQUIPMENT & SUPPLIES—C-190
- Tape Evaluators (0770-6100), STUDIO EQUIPMENT & SUPPLIES—C-214
- Tape Leader, Audio Tape Equipment & Accessories (0710-1300), STUDIO EQUIPMENT & SUPPLIES—C-182
- Tape Recorder Accessories, Reels, 1 & 2 Track (0710-5940), STUDIO EQUIPMENT & SUPPLIES—C-190
- Tape Recorder Capstan Assemblies (0710-5660), STUDIO EQUIPMENT & SUPPLIES—C-190
- Tape Recorder Care Kits (0710-5680), STUDIO EQUIPMENT & SUPPLIES—C-190
- Tape Recorder Electronics, Parts & Accessories (0710-5720), STUDIO EQUIPMENT & SUPPLIES—C-190
- Tape Recorder Heads (0710-5740), STUDIO EQUIPMENT & SUPPLIES—C-190
- Tape Recorder Motors (0710-5760), STUDIO EQUIPMENT & SUPPLIES—C-190
- Tape Recorder Reels (0710-5880), STUDIO EQUIPMENT & SUPPLIES—C-190
- Tape Recorder Reels, Multi-Track (0710-5920), STUDIO EQUIPMENT & SUPPLIES—C-190
- Tape Recorder Servo Modifications (0710-5780), STUDIO EQUIPMENT & SUPPLIES—C-190
- Tape Recorder Tension Controls, Parts & Accessories (0710-5840), STUDIO EQUIPMENT & SUPPLIES—C-190
- Tape Recorders & Accessories (0710-5500), STUDIO EQUIPMENT & SUPPLIES—C-190
- Tape Recorders Parts, Drive Motor Power Supplies (0710-5700), STUDIO EQUIPMENT & SUPPLIES—C-190
- Tape Recorders Reels, 4-Track (0710-5900), STUDIO EQUIPMENT & SUPPLIES—C-190
- Tape Recorders, Cartridge (0710-5520), STUDIO EQUIPMENT & SUPPLIES—C-190
- Tape Recorders, Cassette (0710-5540), STUDIO EQUIPMENT & SUPPLIES—C-190
- Tape Recorders, Digital (0710-5560), STUDIO EQUIPMENT & SUPPLIES—C-190
- Tape Recorders, Logging (0710-5600), STUDIO EQUIPMENT & SUPPLIES—C-190
- Tape Recorders, Parts & Accessories (0710-5620), STUDIO EQUIPMENT & SUPPLIES—C-190
- Tape Rewinders (0770-6120), STUDIO EQUIPMENT & SUPPLIES—C-215
- Tape Spindle Height Gauges (0770-6140), STUDIO EQUIPMENT & SUPPLIES—C-215
- Tape Storage Units, Furniture & Cabinetry, Studio (0760-0580), STUDIO EQUIPMENT & SUPPLIES—C-198
- Tape, Audio, Delay (0710-2480), STUDIO EQUIPMENT & SUPPLIES—C-185
- Tape, Open Reel Video Tape (0770-6240), STUDIO EQUIPMENT & SUPPLIES—C-215
- Tape, Splicing Blocks, Editing Equipment (0710-2780), STUDIO EQUIPMENT & SUPPLIES—C-185
- Tape, Test, Audio Tape Equipment & Accessories (0710-1620), STUDIO EQUIPMENT & SUPPLIES—C-183
- Tape, Video (0770-6180), STUDIO EQUIPMENT & SUPPLIES—C-215
- Tape-Based Loggers, Logging, Monitoring Test Equipment (0800-1640), TEST & MEASUREMENT EQUIPMENT & SUPPLIES—C-222
- Tape-Film Interlock (0730-1000), STUDIO EQUIPMENT & SUPPLIES—C-193
- Tape/Film Series, TV, Programming (0610-0560), SERVICES—C-176
- Tapes & Splice Materials (0760-1380), STUDIO EQUIPMENT & SUPPLIES—C-199
- Taplocks, Security (0360-0140), CABLE EQUIPMENT & SUPPLIES—C-144
- Taps, Addressable, Distribution Equipment (0330-0040), CABLE EQUIPMENT & SUPPLIES—C-138
- Taps, Aerial, Transmission Line (0370-0440), CABLE EQUIPMENT & SUPPLIES—C-146
- Taps, Directional, Transmission Line (0370-0460), CABLE EQUIPMENT & SUPPLIES—C-146
- Taps, Multitap, Transmission Line (0370-0480), CABLE EQUIPMENT & SUPPLIES—C-147
- Taps, Pedestal, Transmission Line (0370-0500), CABLE EQUIPMENT & SUPPLIES—C-147
- Taps, Transmission Line (0370-0420), CABLE EQUIPMENT & SUPPLIES—C-146
- Technical Automation Machine Controls (0770-3700), STUDIO EQUIPMENT & SUPPLIES—C-209
- Telco Interface Equipment (0710-5960), STUDIO EQUIPMENT & SUPPLIES—C-190
- Telecine Cameras (0770-6360), STUDIO EQUIPMENT & SUPPLIES—C-215
- Telecine Color Correctors (0770-6380), STUDIO EQUIPMENT & SUPPLIES—C-215
- Telecine Equipment & Accessories (0770-6280), STUDIO EQUIPMENT & SUPPLIES—C-215
- Telecine Equipment & Accessories, Solid-State (0770-6420), STUDIO EQUIPMENT & SUPPLIES—C-215
- Telecine Optical Multiplexers (0770-6400), STUDIO EQUIPMENT & SUPPLIES—C-215
- Telecine Projectors, 16/35mm (0770-6300), STUDIO EQUIPMENT & SUPPLIES—C-215
- Telecine Sprocketed Film Transports (0770-6440), STUDIO EQUIPMENT & SUPPLIES—C-215
- Teleproduction (0600-2080), SERVICES—C-166

- Teleprompters (0720-0120), STUDIO EQUIPMENT & SUPPLIES—C-191
- Teleprompters, ENG/EFP Portable (0720-0140), STUDIO EQUIPMENT & SUPPLIES—C-191
- Teleprompters, Keyboard Entry (0720-0160), STUDIO EQUIPMENT & SUPPLIES—C-191
- Teleprompters, Monitor-Based (0720-0180), STUDIO EQUIPMENT & SUPPLIES—C-191
- Teleprompters, Scroll Entry (0720-0200), STUDIO EQUIPMENT & SUPPLIES—C-191
- Telescoping Masts, Antenna Accessories (0100-0400), ANTENNAS, TOWERS & EQUIPMENT—C-120
- Teletext (0610-0660), SERVICES—C-178
- Teletext Systems (0770-6460), STUDIO EQUIPMENT & SUPPLIES—C-215
- Telops, Balops & Slides, Programming (0610-0520), SERVICES—C-176
- Tension Alignment Gauges, Audio Heads (0710-3340), STUDIO EQUIPMENT & SUPPLIES—C-186
- Tension Controls, Tape Recorder Parts & Accessories (0710-5840), STUDIO EQUIPMENT & SUPPLIES—C-190
- Tension Controls, Videotape Recorders (0770-4980), STUDIO EQUIPMENT & SUPPLIES—C-212
- Tension Gauges, VTRs & VCRs (0770-6860), STUDIO EQUIPMENT & SUPPLIES—C-216
- Tension Gauges, Video Tape (0770-6260), STUDIO EQUIPMENT & SUPPLIES—C-215
- Tension Gauges, Videotape Recorders (0770-5000), STUDIO EQUIPMENT & SUPPLIES—C-212
- Terminal Equipment, Transmission Line (0370-0520), CABLE EQUIPMENT & SUPPLIES—C-147
- Terminals, SCA, Transmitters & Accessories (0220-0280), BROADCAST EQUIPMENT—C-133
- Test & Measurement Equipment & Supplies (0800-0000), TEST & MEASUREMENT EQUIPMENT & SUPPLIES—C-219
- Test Charts, Crossbar Switchers, Slides (See Cameras & Accessories 0770-0440)
- Test Charts, Film Equipment (0730-0340), STUDIO EQUIPMENT & SUPPLIES—C-192
- Test Charts, Lenses & Accessories (0770-1180), STUDIO EQUIPMENT & SUPPLIES—C-203
- Test Equipment (see TEST & MEASUREMENT EQUIPMENT 0800-0000)
- Test Equipment (see Test & Measurement Equipment)
- Test Equipment, Audio (0800-0200), TEST & MEASUREMENT EQUIPMENT & SUPPLIES—C-219
- Test Equipment, Audio, Harmonic Distortion Meters (0800-0220), TEST & MEASUREMENT EQUIPMENT & SUPPLIES—C-219
- Test Equipment, Audio, IM Meters (0800-0240), TEST & MEASUREMENT EQUIPMENT & SUPPLIES—C-219
- Test Equipment, Audio, Real Time Analyzers (0800-0260), TEST & MEASUREMENT EQUIPMENT & SUPPLIES—C-219
- Test Equipment, Audio, Sideband Analyzers (0800-0280), TEST & MEASUREMENT EQUIPMENT & SUPPLIES—C-219
- Test Equipment, Audio, Signal Generators (0800-0300), TEST & MEASUREMENT EQUIPMENT & SUPPLIES—C-219
- Test Equipment, Audio, Spectrum Analyzers (0800-0320), TEST & MEASUREMENT EQUIPMENT & SUPPLIES—C-219
- Test Equipment, Audio, Wow & Flutter Meters (0800-0340), TEST & MEASUREMENT EQUIPMENT & SUPPLIES—C-219
- Test Equipment, Cable Analyzers (0800-0420), TEST & MEASUREMENT EQUIPMENT & SUPPLIES—C-220
- Test Equipment, Cable, Spectrum Analyzers (0800-0600), TEST & MEASUREMENT EQUIPMENT & SUPPLIES—C-220
- Test Equipment, Microwave (0800-2090), TEST & MEASUREMENT EQUIPMENT & SUPPLIES—C-223
- Test Equipment, Microwave, TEST & MEASUREMENT EQUIPMENT & SUPPLIES—C-151
- Test Equipment, RF, Phase Meters (0800-2380), TEST & MEASUREMENT EQUIPMENT & SUPPLIES—C-223
- Test Equipment, Video, Burst Phase Meters (0800-2600), TEST & MEASUREMENT EQUIPMENT & SUPPLIES—C-224
- Test Generators, NTSC Signal (0800-1240), TEST & MEASUREMENT EQUIPMENT & SUPPLIES—C-221
- Test Records, Audio (0710-5120), STUDIO EQUIPMENT & SUPPLIES—C-189
- Test Sets, Modular, Measuring/Monitoring Meters (0800-1880), TEST & MEASUREMENT EQUIPMENT & SUPPLIES—C-222
- Test Signal Generators, RF Test Equipment (0800-2420), TEST & MEASUREMENT EQUIPMENT & SUPPLIES—C-223
- Test Slides (0770-5320), STUDIO EQUIPMENT & SUPPLIES—C-212
- Test Tape, Audio Tape Equipment & Accessories (0710-1620), STUDIO EQUIPMENT & SUPPLIES—C-183
- Testers, Demod (0800-0860), TEST & MEASUREMENT EQUIPMENT & SUPPLIES—C-220
- Testers, Ground Resistance Testers, Cable Test Equipment (0800-0500), TEST & MEASUREMENT EQUIPMENT & SUPPLIES—C-220
- Testers, IC (0800-1820), TEST & MEASUREMENT EQUIPMENT & SUPPLIES—C-222
- Testers, Insulation, Cable Test Equipment (0800-0520), TEST & MEASUREMENT EQUIPMENT & SUPPLIES—C-220
- Testers, Semiconductor, Measuring/Monitoring Meters (0800-1960), TEST & MEASUREMENT EQUIPMENT & SUPPLIES—C-222
- Theatrical Shorts, Programming (0610-0580), SERVICES—C-177
- 35mm still photography to video transfer equipment (0730-0595), STUDIO EQUIPMENT & SUPPLIES—C-192
- Tilt & Pan Heads, Film Equipment (0730-0240), STUDIO EQUIPMENT & SUPPLIES—C-191
- Time (WWW) Receivers (0210-1340), BROADCAST EQUIPMENT—C-131
- Time Base Correctors (see Digital Processing Equipment 0770-2680)
- Time Code Generators (0770-3440), STUDIO EQUIPMENT & SUPPLIES—C-208
- Time Code Generators, Readers, SMPTE, Post-Production Equipment (0770-4200), STUDIO EQUIPMENT & SUPPLIES—C-211
- Time Code Generators, Vertical Interval (0770-3460), STUDIO EQUIPMENT & SUPPLIES—C-208
- Time Code Generators, Vertical Interval (see Generators 0770-3440)
- Time Code In Vertical Interval, Reader (0770-4420), STUDIO EQUIPMENT & SUPPLIES—C-211
- Time Code Synchronizers, SMPTE, Post-Production Equipment (0770-4220), STUDIO EQUIPMENT & SUPPLIES—C-211
- Time Code Synchronizers, SMPTE, Editing Equipment (0710-2760), STUDIO EQUIPMENT & SUPPLIES—C-185
- Time Code Systems, Proprietary, Post-Production Equipment (0770-4180), STUDIO EQUIPMENT & SUPPLIES—C-211
- Time Code/Synchronizing Systems (see Generators 0770-3420)
- Time Comparators (0770-2120), STUDIO EQUIPMENT & SUPPLIES—C-205
- Time Compression/Expansion, Audio Processing Effects Equipment (0710-1060), STUDIO EQUIPMENT & SUPPLIES—C-182
- Time Compressors (0710-5980), STUDIO EQUIPMENT & SUPPLIES—C-190
- Time Delay Cart Players/Recorders (0710-2200), STUDIO EQUIPMENT & SUPPLIES—C-184
- Time Delay Tape Decks, Audio Tape Equipment & Accessories (0710-1600), STUDIO EQUIPMENT & SUPPLIES—C-183
- Time Distribution Timing Clocks (0800-0700), TEST & MEASUREMENT EQUIPMENT & SUPPLIES—C-220
- Time Insertion Sequencers, Program Equipment (Business Automation) (0710-4980), STUDIO EQUIPMENT & SUPPLIES—C-189
- Timers (0800-0720), TEST & MEASUREMENT EQUIPMENT & SUPPLIES—C-220
- Timers, Audio Tape Equipment & Accessories (0710-1640), STUDIO EQUIPMENT & SUPPLIES—C-183
- Timers, Blanking Interval (0770-6500), STUDIO EQUIPMENT & SUPPLIES—C-215
- Timers, Program (0770-6520), STUDIO EQUIPMENT & SUPPLIES—C-215
- Timers, V & H Interval (0800-1480), TEST & MEASUREMENT EQUIPMENT & SUPPLIES—C-222
- Timers, Video Equipment & Supplies (0770-6480), STUDIO EQUIPMENT & SUPPLIES—C-215
- Timers, Video Tape (0770-6540), STUDIO EQUIPMENT & SUPPLIES—C-215
- Timing Clocks (0800-0640), TEST & MEASUREMENT EQUIPMENT & SUPPLIES—C-220
- Timing Clocks, Digital (0800-0660), TEST & MEASUREMENT EQUIPMENT & SUPPLIES—C-220
- Timing Clocks, Time Distribution (0800-0700), TEST & MEASUREMENT EQUIPMENT & SUPPLIES—C-220
- Title Keys, Special Effects (0720-0100), STUDIO EQUIPMENT & SUPPLIES—C-191
- Tilting Systems (0730-1020), STUDIO EQUIPMENT & SUPPLIES—C-193
- Tone Arms, Turntables & Accessories (0710-6120), STUDIO EQUIPMENT & SUPPLIES—C-190
- Tone Encoders (0710-2920), STUDIO EQUIPMENT & SUPPLIES—C-185
- Tone Generators (0770-3480), STUDIO EQUIPMENT & SUPPLIES—C-209
- Tone Oscillators (0710-4740), STUDIO EQUIPMENT & SUPPLIES—C-188
- Tone Sensors (0710-5260), STUDIO EQUIPMENT & SUPPLIES—C-189
- Tone Sensors Ad Insertion Equipment (0770-0060), STUDIO EQUIPMENT & SUPPLIES—C-200
- Tone, EBS Generators (0770-3500), STUDIO EQUIPMENT & SUPPLIES—C-209
- Tool Kits, Cable Tools (0900-0160), TOOLS & EQUIPMENT—C-225
- Tools & Equipment (0900-0000)—C-225
- Tools & Equipment, Construction (0320-0140), CABLE EQUIPMENT & SUPPLIES—C-138
- Tools, Cable (0900-0040), TOOLS & EQUIPMENT—C-225
- Tools, Cable, Coring (0900-C-225), TOOLS & EQUIPMENT—C-225
- Tools, Cable, Cutters (0900-0080), TOOLS & EQUIPMENT—C-225
- Tools, Cable, Earth Anchors (0900-0100), TOOLS & EQUIPMENT—C-225
- Tools, Cable, Guy Grips (0900-0120), TOOLS & EQUIPMENT—C-225
- Tools, Cable, Reverse Spiral Grips (0900-0140), TOOLS & EQUIPMENT—C-225
- Tools, Installation, Cable (0900-0020), TOOLS
- & EQUIPMENT—C-225
- Toroidal Current Transformers (0210-1700), BROADCAST EQUIPMENT—C-132
- Tower Light Alarms (0750-0080), STUDIO EQUIPMENT & SUPPLIES—C-197
- Tower Lights (0100-1180), ANTENNAS, TOWERS & EQUIPMENT—C-123
- Tower Maintenance Equipment (0600-1060), SERVICES—C-161
- Tower Services (0600-2120), SERVICES—C-167
- Towers, Antennas & Equipment (0100)—C-119
- Towers, Guyed (0100-1460), ANTENNAS, TOWERS & EQUIPMENT—C-125
- Towers, Lights & Accessories (0100-1400), ANTENNAS, TOWERS & EQUIPMENT—C-124
- Towers, Microwave (0500-0420), MDS/MICROWAVE EQUIPMENT & SUPPLIES—C-151
- Towers, Portable (0100-1620), ANTENNAS, TOWERS & EQUIPMENT—C-125
- Towers, Self-Supporting (0100-1640), ANTENNAS, TOWERS & EQUIPMENT—C-125
- Traffic/Programming Computer Systems (0400-0220), COMPUTER SYSTEMS & ACCESSORIES—C-148
- Trailers (0750-0640), STUDIO EQUIPMENT & SUPPLIES—C-196
- Training (0600-2140), SERVICES—C-167
- Transceivers, Microwave (0500-0440), MDS/MICROWAVE EQUIPMENT & SUPPLIES—C-151
- Transfer Equipment, Video to 35mm still photography (0730-0595), STUDIO EQUIPMENT & SUPPLIES—C-192
- Transfer Switches, Antenna Accessories (0100-0420), ANTENNAS, TOWERS & EQUIPMENT—C-120
- Transformers (0210-1600), BROADCAST EQUIPMENT—C-132
- Transformers (0710-6000), STUDIO EQUIPMENT & SUPPLIES—C-190
- Transformers, Isolation (0100-1500), ANTENNAS, TOWERS & EQUIPMENT—C-125
- Transformers, Lighting Accessories (0740-0540), STUDIO EQUIPMENT & SUPPLIES—C-195
- Transformers, Matching (0330-0380), CABLE EQUIPMENT & SUPPLIES—C-141
- Transformers, RF Sampling (0210-1680), BROADCAST EQUIPMENT—C-132
- Transformers, Toroidal Current (0210-1700), BROADCAST EQUIPMENT—C-132
- Transformers, Video/Data Line Isolation (0210-1720), BROADCAST EQUIPMENT—C-132
- Translators (0210-1820), BROADCAST EQUIPMENT—C-132
- Translators, UHF (0210-1840), BROADCAST EQUIPMENT—C-132
- Translators, VHF (0210-1860), BROADCAST EQUIPMENT—C-132
- Transmission Line Aerial Taps (0370-0440), CABLE EQUIPMENT & SUPPLIES—C-146
- Transmission Line Cable, Special Applications (0370-0380), CABLE EQUIPMENT & SUPPLIES—C-146
- Transmission Line Directional Taps (0370-0460), CABLE EQUIPMENT & SUPPLIES—C-146
- Transmission Line Equipment (0370-0600), CABLE EQUIPMENT & SUPPLIES—C-147
- Transmission Line Extenders (0370-0620), CABLE EQUIPMENT & SUPPLIES—C-147
- Transmission Line Pedestal Taps (0370-0500), CABLE EQUIPMENT & SUPPLIES—C-147
- Transmission Line Pressurization Equipment (0370-0340), CABLE EQUIPMENT & SUPPLIES—C-146
- Transmission Line Sealant, Cable (0370-0020), CABLE EQUIPMENT & SUPPLIES—C-145
- Transmission Line Security Seals & Fasteners (0370-0360), CABLE EQUIPMENT & SUPPLIES—C-146

## BUYERS GUIDE PRODUCT INDEX

- Transmission Line Security Fasteners & Seals (0370-0360), CABLE EQUIPMENT & SUPPLIES—C-146
- Transmission Line Service Boxes (0370-0540), CABLE EQUIPMENT & SUPPLIES—C-147
- Transmission Line Service Boxes, Interior (0370-0580), CABLE EQUIPMENT & SUPPLIES—C-147
- Transmission Line Splice Shields (0370-0640), CABLE EQUIPMENT & SUPPLIES—C-147
- Transmission Line Splitters (0370-0400), CABLE EQUIPMENT & SUPPLIES—C-146
- Transmission Line Supervision Systems (0220-0480), BROADCAST EQUIPMENT—C-133
- Transmission Line Taps (0370-0420), CABLE EQUIPMENT & SUPPLIES—C-146
- Transmission Line Taps, Multitap (0370-0480), CABLE EQUIPMENT & SUPPLIES—C-147
- Transmission Line Terminal Equipment (0370-0520), CABLE EQUIPMENT & SUPPLIES—C-147
- Transmission Line, Exterior Service Boxes (0370-0560), CABLE EQUIPMENT & SUPPLIES—C-147
- Transmission Line, Multitap, Taps (0370-0480), CABLE EQUIPMENT & SUPPLIES—C-147
- Transmission Lines & Accessories (0370-0000), CABLE EQUIPMENT & SUPPLIES—C-145
- Transmission Lines (0220-0460), BROADCAST EQUIPMENT—C-133
- Transmission Lines, Pressurized Cable (0310-0220), CABLE EQUIPMENT & SUPPLIES—C-137
- Transmission Links, Fiber Optic Equipment (0370-0300), CABLE EQUIPMENT & SUPPLIES—C-146
- Transmission Systems, Fiber Optic (0370-0280), CABLE EQUIPMENT & SUPPLIES—C-146
- Transmit/Receive Satellite Earth Stations (0110-0260), ANTENNAS, TOWERS & EQUIPMENT—C-127
- Transmitter Modulation Controllers (0220-0500), BROADCAST EQUIPMENT—C-133
- Transmitter Output Controls (0220-0520), BROADCAST EQUIPMENT—C-133
- Transmitter Tubes (0760-1600), STUDIO EQUIPMENT & SUPPLIES—C-199
- Transmitter Tubes, AM/FM (0760-1620), STUDIO EQUIPMENT & SUPPLIES—C-199
- Transmitter Tubes, Klystron (0760-1640), STUDIO EQUIPMENT & SUPPLIES—C-199
- Transmitter Tubes, VHF (0760-1660), STUDIO EQUIPMENT & SUPPLIES—C-199
- Transmitters & Accessories (0220-0000), BROADCAST EQUIPMENT—C-132
- Transmitters (0220-0540), BROADCAST EQUIPMENT—C-133
- Transmitters, AM (0220-0560), BROADCAST EQUIPMENT—C-134
- Transmitters, AM, 1,000 to 2,500 Watts (0220-0620), BROADCAST EQUIPMENT—C-134
- Transmitters, AM, 10,000 to 20,000 Watts (0220-0660), BROADCAST EQUIPMENT—C-134
- Transmitters, AM, 5,000 to 7,500 Watts (0220-0640), BROADCAST EQUIPMENT—C-134
- Transmitters, AM, 500 Watts & under (0220-0580), BROADCAST EQUIPMENT—C-134
- Transmitters, AM, 500 Watts & Over, Solid State (0220-0600), BROADCAST EQUIPMENT—C-134
- Transmitters, AM, Over 20,000 Watts (0220-0680), BROADCAST EQUIPMENT—C-134
- Transmitters, FM (0220-0700), BROADCAST EQUIPMENT—C-134
- Transmitters, FM, 1,000 to 2,500 Watts (0220-0760), BROADCAST EQUIPMENT—C-134
- Transmitters, FM, 10,000 to 20,000 Watts (0220-0800), BROADCAST EQUIPMENT—C-134
- Transmitters, FM, 5,000 to 7,500 Watts (0220-0780), BROADCAST EQUIPMENT—C-134
- Transmitters, FM, 500 Watts & under (0220-0720), BROADCAST EQUIPMENT—C-134
- Transmitters, FM, 500 Watts & Over, Solid State (0220-0740), BROADCAST EQUIPMENT—C-134
- Transmitters, FM, Over 20,000 Watts (0220-0820), BROADCAST EQUIPMENT—C-134
- Transmitters, LPTV (0210-1800), BROADCAST EQUIPMENT—C-132
- Transmitters, Microwave (0500-0460), MDS/MICROWAVE EQUIPMENT & SUPPLIES—C-151
- Transmitters, Radio Communications Equipment (0750-0500), STUDIO EQUIPMENT & SUPPLIES—C-196
- Transmitters, Shortwave (0220-0860), BROADCAST EQUIPMENT—C-134
- Transmitters, Slow Scan (0210-1560), BROADCAST EQUIPMENT—C-132
- Transmitters, TV (0220-0880), BROADCAST EQUIPMENT—C-134
- Transmitters, TV UHF High Power (0220-0900), BROADCAST EQUIPMENT—C-134
- Transmitters, TV UHF Low Power (0220-0920), BROADCAST EQUIPMENT—C-134
- Transmitters, TV VHF High Power (0220-0940), BROADCAST EQUIPMENT—C-135
- Transmitters, TV VHF Low Power (0220-0940), BROADCAST EQUIPMENT—C-135
- Transmitting Antennas (0100-0700), ANTENNAS, TOWERS & EQUIPMENT—C-121
- Transmitting Capacitors (0210-0240), BROADCAST EQUIPMENT—C-128
- Transmitting Capacitors (0220-0060), BROADCAST EQUIPMENT—C-132
- Transmitting/Receiving Equipment (0210), BROADCAST EQUIPMENT—C-128
- Transport Services, Videotape Recorders (0770-5020), STUDIO EQUIPMENT & SUPPLIES—C-212
- Transportable Satellite Earth Stations (0110-0280), ANTENNAS, TOWERS & EQUIPMENT—C-127
- Transportation Cases (0760-1400), STUDIO EQUIPMENT & SUPPLIES—C-199
- Transportation Cases, Editing, Production Consoles (0760-1420), STUDIO EQUIPMENT & SUPPLIES—C-199
- Transportation Cases, Foam Insert (0760-1440), STUDIO EQUIPMENT & SUPPLIES—C-199
- Transportation Cases, Rack Configuration (0760-1460), STUDIO EQUIPMENT & SUPPLIES—C-199
- Transports, Sprocketed Magnetic Film, Audio Tape Equipment & Accessories (0710-1480), STUDIO EQUIPMENT & SUPPLIES—C-183
- Traps, Security (0360-0240), CABLE EQUIPMENT & SUPPLIES—C-144
- Triple Deck Cart Machines (0770-1620), STUDIO EQUIPMENT & SUPPLIES—C-204
- Triple Deck Cart Machines (0710-1900), STUDIO EQUIPMENT & SUPPLIES—C-183
- Triple/Dual Deck Cart Players/Recorders (0710-2120), STUDIO EQUIPMENT & SUPPLIES—C-184
- Tripods, Film Equipment (0730-0360), STUDIO EQUIPMENT & SUPPLIES—C-192
- Tripods, Mounts, Carrying Systems, Camera Accessories (0770-1460), STUDIO EQUIPMENT & SUPPLIES—C-204
- Truck Bodies & Accessories (0750-0680), STUDIO EQUIPMENT & SUPPLIES—C-196
- Trucks, Production (0750-0440), STUDIO EQUIPMENT & SUPPLIES—C-196
- Trunk & Feeder Cable (see Coaxial Cable in this category)
- Trunk & Feeder Coaxial Cable (0370-0040), CABLE EQUIPMENT & SUPPLIES—C-145
- Trunk Amplifiers (0330-0620), CABLE EQUIPMENT & SUPPLIES—C-142
- Tubes (0760-1480), STUDIO EQUIPMENT & SUPPLIES—C-199
- Tubes (see Cameras & Accessories 0770-1120)
- Tubes, CRT Monitor (0760-1500), STUDIO EQUIPMENT & SUPPLIES—C-199
- Tubes, CRT Oscilloscope (0760-1520), STUDIO EQUIPMENT & SUPPLIES—C-199
- Tubes, Klystron, Electromagnetics (0760-0380), STUDIO EQUIPMENT & SUPPLIES—C-197
- Tubes, Lenses & Accessories (0770-1120), STUDIO EQUIPMENT & SUPPLIES—C-203
- Tubes, Pickup, Lenses & Accessories (0770-1110), STUDIO EQUIPMENT & SUPPLIES—C-203
- Tubes, Receiver (0760-1540), STUDIO EQUIPMENT & SUPPLIES—C-199
- Tubes, Rectifier (0760-1560), STUDIO EQUIPMENT & SUPPLIES—C-199
- Tubes, Replacement, Solid State (0760-1580), STUDIO EQUIPMENT & SUPPLIES—C-199
- Tubes, Transmitter (0760-1600), STUDIO EQUIPMENT & SUPPLIES—C-199
- Tubes, Transmitter, AM/FM (0760-1620), STUDIO EQUIPMENT & SUPPLIES—C-199
- Tubes, Transmitter, Klystron (0760-1640), STUDIO EQUIPMENT & SUPPLIES—C-199
- Tubes, Transmitter, VHF (0760-1660), STUDIO EQUIPMENT & SUPPLIES—C-199
- Tubes, Video Camera Pickup (0760-1680), STUDIO EQUIPMENT & SUPPLIES—C-199
- Tuners, Cable, Distribution Equipment (0330-0180), CABLE EQUIPMENT & SUPPLIES—C-139
- Tuners, FM (0710-6020), STUDIO EQUIPMENT & SUPPLIES—C-190
- Tuners, Video (0770-6560), STUDIO EQUIPMENT & SUPPLIES—C-215
- Tuning Units, Antenna Accessories (0100-0440), ANTENNAS, TOWERS & EQUIPMENT—C-120
- Turnkey Construction (0600-2160), SERVICES—C-167
- Turnkey Installation (0600-2180), SERVICES—C-167
- Turnkey Studios (0600-2200), SERVICES—C-168
- Turntable Phono Cartridges (0710-6080), STUDIO EQUIPMENT & SUPPLIES—C-190
- Turntable Preamps (0710-0380), STUDIO EQUIPMENT & SUPPLIES—C-180
- Turntable Tone Arms (0710-6120), STUDIO EQUIPMENT & SUPPLIES—C-190
- Turntables & Accessories (0710-6040), STUDIO EQUIPMENT & SUPPLIES—C-190
- Turntables (0710-6140), STUDIO EQUIPMENT & SUPPLIES—C-190
- Turntables, Disc Playing Equipment (0710-2660), STUDIO EQUIPMENT & SUPPLIES—C-185
- Turntables, Needles (0710-6060), STUDIO EQUIPMENT & SUPPLIES—C-190
- Two-Tone Systems, EBS (0710-2680), STUDIO EQUIPMENT & SUPPLIES—C-185
- Two-Way & Special Equipment (0330-0640), CABLE EQUIPMENT & SUPPLIES—C-142
- Two-Way Drop Equipment (0330-0300), CABLE EQUIPMENT & SUPPLIES—C-140
- Two-Way Systems (0380), CABLE EQUIPMENT & SUPPLIES—C-147
- Two-Way Systems Design Services (0600-0640), SERVICES—C-156

### U

- U-type VCRs, VTRs & VCRs (0770-7020), STUDIO EQUIPMENT & SUPPLIES—C-216
- UHF High Power TV Transmitters (0220-0900), BROADCAST EQUIPMENT—C-134
- UHF Low Power TV Transmitters (0220-0920), BROADCAST EQUIPMENT—C-134
- UHF Receiving Antennas (0100-0660), ANTENNAS, TOWERS & EQUIPMENT—C-121
- UHF Translators (0210-1840), BROADCAST EQUIPMENT—C-132
- Underground Boring Equipment (0320-0160), CABLE EQUIPMENT & SUPPLIES—C-138
- Underground Construction Contractors (0600-0520), SERVICES—C-154
- Underground, Flush-Mount Boxes (0340-0100), CABLE EQUIPMENT & SUPPLIES—C-143
- Underwater Molding/Duct Systems STUDIO EQUIPMENT & SUPPLIES—C-188
- Unheated Microwave Radomes (0500-0380), MDS/MICROWAVE EQUIPMENT & SUPPLIES—C-151
- Uniforms (0760-1700), STUDIO EQUIPMENT & SUPPLIES—C-199
- Up Counters, Clocks & Counters (0770-2000), STUDIO EQUIPMENT & SUPPLIES—C-205
- Up/Down Counters, Clocks & Counters (0770-2020), STUDIO EQUIPMENT & SUPPLIES—C-205

### V

- V & H Interval Timers (0800-1480), TEST & MEASUREMENT EQUIPMENT & SUPPLIES—C-222
- VCRs & VTRs, (1 Inch) (0770-6640), STUDIO EQUIPMENT & SUPPLIES—C-216
- VCRs & VTRs, (1/2 Inch) (0770-6600), STUDIO EQUIPMENT & SUPPLIES—C-216
- VCRs & VTRs, (2 Inch) (0770-6660), STUDIO EQUIPMENT & SUPPLIES—C-216
- VCRs & VTRs, (3/4 Inch) (0770-6620), STUDIO EQUIPMENT & SUPPLIES—C-216
- VCRs & VTRs, Alignment Equipment, Heads (0770-6800), STUDIO EQUIPMENT & SUPPLIES—C-216
- VCRs & VTRs, Bulk Erasers (0770-6740), STUDIO EQUIPMENT & SUPPLIES—C-216
- VCRs & VTRs, Cleaners (0770-6700), STUDIO EQUIPMENT & SUPPLIES—C-216
- VCRs & VTRs, Degaussers (0770-6720), STUDIO EQUIPMENT & SUPPLIES—C-216
- VCRs & VTRs, Evaluators (0770-6760), STUDIO EQUIPMENT & SUPPLIES—C-216
- VCRs & VTRs, Loaders (0770-6880), STUDIO EQUIPMENT & SUPPLIES—C-216
- VCRs & VTRs, Parts & Accessories (0770-6680), STUDIO EQUIPMENT & SUPPLIES—C-216
- VCRs & VTRs, Pro Beta VCRs (0770-6960), STUDIO EQUIPMENT & SUPPLIES—C-216
- VCRs & VTRs, Pro VHS VCRs (0770-6940), STUDIO EQUIPMENT & SUPPLIES—C-216



- VCRs & VTRs, Quad (0770-6980), STUDIO EQUIPMENT & SUPPLIES—C-216
- VCRs & VTRs, Recorder/Camera Combos (0770-7000), STUDIO EQUIPMENT & SUPPLIES—C-216
- VCRs & VTRs, Tension Gauges (0770-6860), STUDIO EQUIPMENT & SUPPLIES—C-216
- VCRs & VTRs, U-Type VCRs (0770-7020), STUDIO EQUIPMENT & SUPPLIES—C-216
- VCRs & VTRs, Video Carts, Cassette Automation Systems (0770-7040), STUDIO EQUIPMENT & SUPPLIES—C-216
- VCRs & VTRs, Videotape (0770-6900), STUDIO EQUIPMENT & SUPPLIES—C-216
- VCRs & VTRs, Videotape Cassettes (0770-6920), STUDIO EQUIPMENT & SUPPLIES—C-216
- VCRs (see VTRs, VCRs 0770-6580)
- VCRs, VTRs (0770-6580), STUDIO EQUIPMENT & SUPPLIES—C-215
- VHF High Power TV Transmitters (0220-0940), BROADCAST EQUIPMENT—C-135
- VHF Low Power TV Transmitters (0220-0940), BROADCAST EQUIPMENT—C-135
- VHF Receiving Antennas (0100-0680), ANTENNAS, TOWERS & EQUIPMENT—C-121
- VHF Translators (0210-1860), BROADCAST EQUIPMENT—C-132
- VHF Transmitter Tubes (0760-1660), STUDIO EQUIPMENT & SUPPLIES—C-199
- VHS VCRs, Pro, VTRs & VCRs (0770-6940), STUDIO EQUIPMENT & SUPPLIES—C-216
- VI Systems Machine Controls, Technical Automation (0770-3760), STUDIO EQUIPMENT & SUPPLIES—C-209
- VIT Reader/Inserter (0800-1440), TEST & MEASUREMENT EQUIPMENT & SUPPLIES—C-222
- VITS Analyzers, Video Test Equipment (0800-2720), TEST & MEASUREMENT EQUIPMENT & SUPPLIES—C-224
- VITS Generators (0800-1380), TEST & MEASUREMENT EQUIPMENT & SUPPLIES—C-222
- VITS Inserter Generators (0800-1400), TEST & MEASUREMENT EQUIPMENT & SUPPLIES—C-222
- VSWR & Power Meters (0800-2780), TEST & MEASUREMENT EQUIPMENT & SUPPLIES—C-224
- VSWR Units, Antenna Accessories (0100-0460), ANTENNAS, TOWERS & EQUIPMENT—C-120
- VTRs & VCRs, (1 Inch) (0770-6640), STUDIO EQUIPMENT & SUPPLIES—C-216
- VTRs & VCRs, (1/2 Inch) (0770-6600), STUDIO EQUIPMENT & SUPPLIES—C-216
- VTRs & VCRs, (2 Inch) (0770-6660), STUDIO EQUIPMENT & SUPPLIES—C-216
- VTRs & VCRs, (3/4 Inch) (0770-6620), STUDIO EQUIPMENT & SUPPLIES—C-216
- VTRs & VCRs, Alignment Equipment, Heads (0770-6800), STUDIO EQUIPMENT & SUPPLIES—C-216
- VTRs & VCRs, Bulk Erasers (0770-6740), STUDIO EQUIPMENT & SUPPLIES—C-216
- VTRs & VCRs, Cleaners (0770-6700), STUDIO EQUIPMENT & SUPPLIES—C-216
- VTRs & VCRs, Degaussers (0770-6720), STUDIO EQUIPMENT & SUPPLIES—C-216
- VTRs & VCRs, Evaluators (0770-6760), STUDIO EQUIPMENT & SUPPLIES—C-216
- VTRs & VCRs, Loaders (0770-6880), STUDIO EQUIPMENT & SUPPLIES—C-216
- VTRs & VCRs, Parts & Accessories (0770-6680), STUDIO EQUIPMENT & SUPPLIES—C-216
- VTRs & VCRs, Pro Beta VCRs (0770-6960), STUDIO EQUIPMENT & SUPPLIES—C-216
- VTRs & VCRs, Pro VHS VCRs (0770-6940), STUDIO EQUIPMENT & SUPPLIES—C-216
- VTRs & VCRs, Quad (0770-6980), STUDIO EQUIPMENT & SUPPLIES—C-216
- VTRs & VCRs, Recorder/Camera Combos (0770-7000), STUDIO EQUIPMENT & SUPPLIES—C-216
- VTRs & VCRs, Tension Gauges (0770-6860), STUDIO EQUIPMENT & SUPPLIES—C-216
- VTRs & VCRs, U-Type VCRs (0770-7020), STUDIO EQUIPMENT & SUPPLIES—C-216
- VTRs & VCRs, Video Carts, Cassette Automation Systems (0770-7040), STUDIO EQUIPMENT & SUPPLIES—C-216
- VTRs & VCRs, Videotape (0770-6900), STUDIO EQUIPMENT & SUPPLIES—C-216
- VTRs & VCRs, Videotape Cassettes (0770-6920), STUDIO EQUIPMENT & SUPPLIES—C-216
- VTRs, VCRs (0770-6580), STUDIO EQUIPMENT & SUPPLIES—C-215
- VTRs & VCRs, Videotape Cassettes (0770-6920), STUDIO EQUIPMENT & SUPPLIES—C-216
- VTRs, VCRs (0770-6580), STUDIO EQUIPMENT & SUPPLIES—C-215
- VTVMs, Measuring/Monitoring Meters (0800-2040), TEST & MEASUREMENT EQUIPMENT & SUPPLIES—C-222
- VU Audio Level Indicators (0710-0660), STUDIO EQUIPMENT & SUPPLIES—C-181
- Valve Boxes-CATV Boxes (0340-0120), CABLE EQUIPMENT & SUPPLIES—C-143
- Van Heaters (0750-0320), STUDIO EQUIPMENT & SUPPLIES—C-196
- Vans & Mobile Units (0750-0700), STUDIO EQUIPMENT & SUPPLIES—C-196
- Vans & Mobile Units, Vans With Ladders (0750-0740), STUDIO EQUIPMENT & SUPPLIES—C-197
- Vans & Mobile Units, Video Production (0750-0760), STUDIO EQUIPMENT & SUPPLIES—C-197
- Vans & Mobile Units, Eng/Reng Remote (0750-0720), STUDIO EQUIPMENT & SUPPLIES—C-196
- Vans With Ladders, Vans & Mobile Units (0750-0740), STUDIO EQUIPMENT & SUPPLIES—C-197
- Vectorscopes (0800-2840), TEST & MEASUREMENT EQUIPMENT & SUPPLIES—C-224
- Vectorscopes, Video Test Equipment (0800-2700), TEST & MEASUREMENT EQUIPMENT & SUPPLIES—C-224
- Vehicle Construction, Mobile (0600-1180), SERVICES—C-162
- Velocity Error Correctors, Videotape Recorders (0770-5040), STUDIO EQUIPMENT & SUPPLIES—C-212
- Vertical Aperture Equalizers (0710-3000), STUDIO EQUIPMENT & SUPPLIES—C-18E
- Vertical Interval Time Code Generators (0770-3460), STUDIO EQUIPMENT & SUPPLIES—C-208
- Vertical Interval Time Code Reader (0770-4420), STUDIO EQUIPMENT & SUPPLIES—C-211
- Video Activated Switches (0770-5960), STUDIO EQUIPMENT & SUPPLIES—C-214
- Video Amplifiers (0770-0280), STUDIO EQUIPMENT & SUPPLIES—C-200
- Video Amplifiers (see Amplifiers 0770-0280)
- Video Analyzers, Digital (0800-1000), TEST & MEASUREMENT EQUIPMENT & SUPPLIES—C-221
- Video Animation Controllers, Slow Motion Recorders & Accessories (0770-5420), STUDIO EQUIPMENT & SUPPLIES—C-213
- Video Attenuators (0800-0180), TEST & MEASUREMENT EQUIPMENT & SUPPLIES—C-219
- Video Business Automation Hardware (0770-7680), STUDIO EQUIPMENT & SUPPLIES—C-217
- Video Camera Pickup Tubes (0760-1680), STUDIO EQUIPMENT & SUPPLIES—C-199
- Video Cartridge Reloading (0600-2260), SERVICES—C-168
- Video Carts, Cassette Automation Systems, VTRs & VCRs (0770-7040), STUDIO EQUIPMENT & SUPPLIES—C-216
- Video Comparators (0770-2140), STUDIO EQUIPMENT & SUPPLIES—C-205
- Video Controllers (0770-7060), STUDIO EQUIPMENT & SUPPLIES—C-216
- Video Delay Lines (0770-2400), STUDIO EQUIPMENT & SUPPLIES—C-206
- Video Delay Lines, Video Signal Processing Equipment (0770-7640), STUDIO EQUIPMENT & SUPPLIES—C-217
- Video Demodulators (0770-2460), STUDIO EQUIPMENT & SUPPLIES—C-206
- Video Discs (0770-2760), STUDIO EQUIPMENT & SUPPLIES—C-206
- Video Equipment & Supplies (0770-0000), STUDIO EQUIPMENT & SUPPLIES—C-200
- Video Equipment & Supplies, Wire (0770-7980), STUDIO EQUIPMENT & SUPPLIES—C-218
- Video Equipment Refurbishing (0600-2240), SERVICES—C-168
- Video Filters (0770-3140), STUDIO EQUIPMENT & SUPPLIES—C-207
- Video Filters, Video Signal Processing Equipment (0770-7660), STUDIO EQUIPMENT & SUPPLIES—C-217
- Video Heads (see VTRs, VCRs & Recorders, Videotape 0770-6780)
- Video Identification Systems (0770-3540), STUDIO EQUIPMENT & SUPPLIES—C-209
- Video Image Processors (see Digital Processing Equipment 0770-2600)
- Video Image Still Processing Systems, Electronic (0770-3840), STUDIO EQUIPMENT & SUPPLIES—C-207
- Video Image, Enhancers (0770-3080), STUDIO EQUIPMENT & SUPPLIES—C-207
- Video Insert Equipment, Special Effects Equipment (0770-5700), STUDIO EQUIPMENT & SUPPLIES—C-213
- Video Level Meters, Measuring/Monitoring Meters (0800-1980), TEST & MEASUREMENT EQUIPMENT & SUPPLIES—C-222
- Video Line Output Display (0770-7080), STUDIO EQUIPMENT & SUPPLIES—C-216
- Video Monitor Display Audio Level Indicators (0710-0640), STUDIO EQUIPMENT & SUPPLIES—C-181
- Video Monitors (0770-7100), STUDIO EQUIPMENT & SUPPLIES—C-216
- Video Monitors, Calibrators (0770-7120), STUDIO EQUIPMENT & SUPPLIES—C-216
- Video Multiprocessors, Digital Processing Equipment (0770-2720), STUDIO EQUIPMENT & SUPPLIES—C-20E
- Video Noise Meters, Measuring/Monitoring Meters (0800-2000), TEST & MEASUREMENT EQUIPMENT & SUPPLIES—C-222
- Video Post-Production Facilities (0600-2220), SERVICES—C-168
- Video Printer (Studio) (0770-7260), STUDIO EQUIPMENT & SUPPLIES—C-217
- Video Production Vans & Mobile Units (0750-0760), STUDIO EQUIPMENT & SUPPLIES—C-197
- Video Projector Monitors (0770-7240), STUDIO EQUIPMENT & SUPPLIES—C-217
- Video Remote Control Systems (0770-5120), STUDIO EQUIPMENT & SUPPLIES—C-212
- Video Sensing Coaxial Relays (0370-0120), CABLE EQUIPMENT & SUPPLIES—C-145
- Video Setup Module, Field (0770-3120), STUDIO EQUIPMENT & SUPPLIES—C-207
- Video Signal Processing Equipment (0770-7280), STUDIO EQUIPMENT & SUPPLIES—C-217
- Video Signal Processing Equipment, Cable Equalizers (0770-7300), STUDIO EQUIPMENT & SUPPLIES—C-217
- Video Signal Processing Equipment, Comb Filter Decoders (0770-7320), STUDIO EQUIPMENT & SUPPLIES—C-217
- Video Signal Processing Equipment, Decoders (0770-7360), STUDIO EQUIPMENT & SUPPLIES—C-217
- Video Signal Processing Equipment, Dropout Compensators (0770-7380), STUDIO EQUIPMENT & SUPPLIES—C-217
- Video Signal Processing Equipment, Image Repositioners (0770-7400), STUDIO EQUIPMENT & SUPPLIES—C-217
- Video Signal Processing Equipment, NTSC Encoders (0770-7420), STUDIO EQUIPMENT & SUPPLIES—C-217
- Video Signal Processing Equipment, Syne Generators (0770-7440), STUDIO EQUIPMENT & SUPPLIES—C-217
- Video Signal Processing Equipment, Countdown Syne Generators (0770-7460), STUDIO EQUIPMENT & SUPPLIES—C-217
- Video Signal Processing Equipment, Black Burst Syne Generators (0770-7480), STUDIO EQUIPMENT & SUPPLIES—C-217
- Video Signal Processing Equipment, Color Bar Syne Generators (0770-7500), STUDIO EQUIPMENT & SUPPLIES—C-217
- Video Signal Processing Equipment, Multiburst Syne Generators (0770-7520), STUDIO EQUIPMENT & SUPPLIES—C-217
- Video Signal Processing Equipment, Safe Title Area Syne Generators (0770-7540), STUDIO EQUIPMENT & SUPPLIES—C-217
- Video Signal Processing Equipment, Source Identification Syne Generators (0770-7560), STUDIO EQUIPMENT & SUPPLIES—C-217
- Video Signal Processing Equipment, Staircase Ramp Syne Generators (0770-7580), STUDIO EQUIPMENT & SUPPLIES—C-217
- Video Signal Processing Equipment, Sync Syne Generators (0770-7600), STUDIO EQUIPMENT & SUPPLIES—C-217
- Video Signal Processing Equipment, Video Delay Lines (0770-7640), STUDIO EQUIPMENT & SUPPLIES—C-217
- Video Signal Processing Equipment, Video Filters (0770-7660), STUDIO EQUIPMENT & SUPPLIES—C-217
- Video Sweep Generators (0800-1360), TEST & MEASUREMENT EQUIPMENT & SUPPLIES—C-222
- Video Switchers (0770-5840), STUDIO EQUIPMENT & SUPPLIES—C-214
- Video Switchers, Computerized (0770-5860), STUDIO EQUIPMENT & SUPPLIES—C-214
- Video Switchers, Local (0770-5880), STUDIO EQUIPMENT & SUPPLIES—C-214
- Video Switchers, Remote Controlled (0770-5900), STUDIO EQUIPMENT & SUPPLIES—C-214
- Video Synchronizers, Digital (0770-6020), STUDIO EQUIPMENT & SUPPLIES—C-214
- Video System Design (0600-2020), SERVICES—C-166
- Video Tape (0770-6180), STUDIO EQUIPMENT & SUPPLIES—C-215
- Video Tape Cartridges (0770-6200), STUDIO EQUIPMENT & SUPPLIES—C-215
- Video Tape Cassettes (0770-6220), STUDIO EQUIPMENT & SUPPLIES—C-215

## BUYERS GUIDE PRODUCT INDEX

- Video Tape Tension Gauges (0770-6260), STUDIO EQUIPMENT & SUPPLIES—C-215
- Video Tape Timers (0770-6540), STUDIO EQUIPMENT & SUPPLIES—C-215
- Video Test Equipment (0800-2540), TEST & MEASUREMENT EQUIPMENT & SUPPLIES—C-224
- Video Test Equipment, Analyzers (0800-2560), TEST & MEASUREMENT EQUIPMENT & SUPPLIES—C-224
- Video Test Equipment, Burst Phase Meters (0800-2600), TEST & MEASUREMENT EQUIPMENT & SUPPLIES—C-224
- Video Test Equipment, Diff. Phase/Gain Meters (0800-2620), TEST & MEASUREMENT EQUIPMENT & SUPPLIES—C-224
- Video Test Equipment, Noise Meters (0800-2660), TEST & MEASUREMENT EQUIPMENT & SUPPLIES—C-224
- Video Test Equipment, Signal Generators (0800-2680), TEST & MEASUREMENT EQUIPMENT & SUPPLIES—C-224
- Video Test Equipment, VITS Analyzers (0800-2720), TEST & MEASUREMENT EQUIPMENT & SUPPLIES—C-224
- Video Test Equipment, Vectorscopes (0800-2700), TEST & MEASUREMENT EQUIPMENT & SUPPLIES—C-224
- Video Test Equipment, Waveform Monitors (0800-2740), TEST & MEASUREMENT EQUIPMENT & SUPPLIES—C-224
- Video Timers (0770-6480), STUDIO EQUIPMENT & SUPPLIES—C-215
- Video Tuners (0770-6560), STUDIO EQUIPMENT & SUPPLIES—C-215
- Video to 35mm still photography transfer equipment (0730-0595), STUDIO EQUIPMENT & SUPPLIES—C-192
- Video to Film Processor (0730-0590), STUDIO EQUIPMENT & SUPPLIES—C-192
- Video-Audio Synchronizers (0770-6000), STUDIO EQUIPMENT & SUPPLIES—C-214
- Video/Audio Distribution Amplifiers (0210-0180), BROADCAST EQUIPMENT—C-128
- Video/Audio Sync Delay, Audio Processing Effects Equipment (0710-0860), STUDIO EQUIPMENT & SUPPLIES—C-181
- Video/Data Line Isolation Transformers (0210-1720), BROADCAST EQUIPMENT—C-132
- Videocassette-Based Automation Systems (0770-7700), STUDIO EQUIPMENT & SUPPLIES—C-218
- Videotape & Accessories (see VTRs, VCRs & Recorders, Videotape 0770-6900)
- Videotape Cassettes, VTRs & VCRs (0770-6920), STUDIO EQUIPMENT & SUPPLIES—C-216
- Videotape Duplication (0600-2280), SERVICES—C-168
- Videotape Editing (0600-2300), SERVICES—C-169
- Videotape Recorders (0770-4460), STUDIO EQUIPMENT & SUPPLIES—C-211
- Videotape Recorders, Capstan Assemblies (0770-4660), STUDIO EQUIPMENT & SUPPLIES—C-212
- Videotape Recorders, Care Kits (0770-4680), STUDIO EQUIPMENT & SUPPLIES—C-212
- Videotape Recorders, Cleaners (0770-4560), STUDIO EQUIPMENT & SUPPLIES—C-212
- Videotape Recorders, Degaussers (0770-4580), STUDIO EQUIPMENT & SUPPLIES—C-212
- Videotape Recorders, Drive Motor Power Supplies (0770-4700), STUDIO EQUIPMENT & SUPPLIES—C-212
- Videotape Recorders, Electronics (0770-4720), STUDIO EQUIPMENT & SUPPLIES—C-212
- Videotape Recorders, Extended Play Kit (0770-4600), STUDIO EQUIPMENT & SUPPLIES—C-212
- Videotape Recorders, Heads (0770-4740), STUDIO EQUIPMENT & SUPPLIES—C-212
- Videotape Recorders, Heads, Alignment Equipment (0770-4760), STUDIO EQUIPMENT & SUPPLIES—C-212
- Videotape Recorders, Logging (0770-4620), STUDIO EQUIPMENT & SUPPLIES—C-212
- Videotape Recorders, Motors (0770-4820), STUDIO EQUIPMENT & SUPPLIES—C-212
- Videotape Recorders, Parts & Accessories (0770-4640), STUDIO EQUIPMENT & SUPPLIES—C-212
- Videotape Recorders, Quad (0770-5060), STUDIO EQUIPMENT & SUPPLIES—C-212
- Videotape Recorders, Reconditioned Machines (0770-5080), STUDIO EQUIPMENT & SUPPLIES—C-212
- Videotape Recorders, Reels (0770-4840), STUDIO EQUIPMENT & SUPPLIES—C-212
- Videotape Recorders, Replacement Heads (0770-4800), STUDIO EQUIPMENT & SUPPLIES—C-212
- Videotape Recorders, Rewinders (0770-4860), STUDIO EQUIPMENT & SUPPLIES—C-212
- Videotape Recorders, Servo Modifications (0770-4880), STUDIO EQUIPMENT & SUPPLIES—C-212
- Videotape Recorders, Slow Motion Replay (0770-5100), STUDIO EQUIPMENT & SUPPLIES—C-212
- Videotape Recorders, Speed Controls (0770-4900), STUDIO EQUIPMENT & SUPPLIES—C-212
- Videotape Recorders, Synchronizers (0770-4920), STUDIO EQUIPMENT & SUPPLIES—C-212
- Videotape Recorders, Tension Controls (0770-4980), STUDIO EQUIPMENT & SUPPLIES—C-212
- Videotape Recorders, Tension Gauges (0770-5000), STUDIO EQUIPMENT & SUPPLIES—C-212
- Videotape Recorders, Transport Services (0770-5020), STUDIO EQUIPMENT & SUPPLIES—C-212
- Videotape Recorders, Velocity Error Correctors (0770-5040), STUDIO EQUIPMENT & SUPPLIES—C-212
- Videotape Transfer Equipment, Editing Systems & Accessories (0730-0480), STUDIO EQUIPMENT & SUPPLIES—C-192
- Videotape, Recorders, 1 Inch (0770-4540), STUDIO EQUIPMENT & SUPPLIES—C-211
- Videotape, Recorders, 1/2 Inch (0770-4500), STUDIO EQUIPMENT & SUPPLIES—C-211
- Videotape, Recorders, 1/4 Inch (0770-4480), STUDIO EQUIPMENT & SUPPLIES—C-211
- Videotape, Recorders, 3/4 Inch (0770-4520), STUDIO EQUIPMENT & SUPPLIES—C-211
- Videotape, Recorders, Heads, Rebuilt (0770-4780), STUDIO EQUIPMENT & SUPPLIES—C-212
- Videotape, Recorders, Tape Deck Cabinets (0770-4940), STUDIO EQUIPMENT & SUPPLIES—C-212
- Videotape, Recorders, Tape Decks (0770-4960), STUDIO EQUIPMENT & SUPPLIES—C-212
- Videotape, VTRs & VCRs (0770-6900), STUDIO EQUIPMENT & SUPPLIES—C-216
- Videotext (0610-0680), SERVICES—C-178
- Voltage Meter, Line (0800-1860), TEST & MEASUREMENT EQUIPMENT & SUPPLIES—C-222
- Voltage Regulators (0210-1500), BROADCAST EQUIPMENT—C-132
- Voltmeters (0800-2760), TEST & MEASUREMENT EQUIPMENT & SUPPLIES—C-224
- Voltmeters, Audio, Measuring/Monitoring Meters (0800-2020), TEST & MEASUREMENT EQUIPMENT & SUPPLIES—C-222
- Vu Meters, Measuring/Monitoring Meters (0800-2060), TEST & MEASUREMENT EQUIPMENT & SUPPLIES—C-223

## W

- Wall Plates, Security Equipment (0360-0260), CABLE EQUIPMENT & SUPPLIES—C-145
- Warning System Alarms (0760-0100), STUDIO EQUIPMENT & SUPPLIES—C-197
- Warning Systems, Ice, Antenna Accessories (0100-0260), ANTENNAS, TOWERS & EQUIPMENT—C-119
- Wattmeters, Measuring/Monitoring Meters (0800-2080), TEST & MEASUREMENT EQUIPMENT & SUPPLIES—C-223
- Wattmeters, Power Meters, RF Test Equipment (0800-2400), TEST & MEASUREMENT EQUIPMENT & SUPPLIES—C-223
- Wave Generators, Square (0800-1300), TEST & MEASUREMENT EQUIPMENT & SUPPLIES—C-221
- Waveform Monitors (0770-4060), STUDIO EQUIPMENT & SUPPLIES—C-210
- Waveform Monitors (0800-2800), TEST & MEASUREMENT EQUIPMENT & SUPPLIES—C-224
- Waveform Monitors, Video Test Equipment (0800-2740), TEST & MEASUREMENT EQUIPMENT & SUPPLIES—C-224
- Waveguide Gaskets (0210-0740), BROADCAST EQUIPMENT—C-130
- Waveguide Gaskets, Transmitters & Accessories (0220-0180), BROADCAST EQUIPMENT—C-133
- Waveguide STLs (0750-0620), STUDIO EQUIPMENT & SUPPLIES—C-196
- Waveguides (0210-1880), BROADCAST EQUIPMENT—C-132
- Waveguides, Antenna Accessories (0100-0480), ANTENNAS, TOWERS & EQUIPMENT—C-120
- Waveguides, Circular (0210-1900), BROADCAST EQUIPMENT—C-132
- Waveguides, Elliptical (0210-1920), BROADCAST EQUIPMENT—C-132
- Waveguides, Rectangular (0210-1940), BROADCAST EQUIPMENT—C-132
- Weather Computer Systems (0400-0260), COMPUTER SYSTEMS & ACCESSORIES—C-148
- Weather Displays, Color (0760-0280), STUDIO EQUIPMENT & SUPPLIES—C-197
- Weather Equipment (0770-7720), STUDIO EQUIPMENT & SUPPLIES—C-218
- Weather Equipment, Analog Facsimile Chart Scanners (0770-7800), STUDIO EQUIPMENT & SUPPLIES—C-218
- Weather Equipment, Digital Facsimile Chart Scanners (0770-7820), STUDIO EQUIPMENT & SUPPLIES—C-218
- Weather Equipment, Facsimile Chart Scanners (0770-7740), STUDIO EQUIPMENT & SUPPLIES—C-218
- Weather Equipment, Facsimile Chart Scanners (0770-7780), STUDIO EQUIPMENT & SUPPLIES—C-218
- Weather Equipment, Marine Radiofacsimile Chart Recorders (0770-7760), STUDIO EQUIPMENT & SUPPLIES—C-218
- Weather Equipment, Remote Radar Recorders (0770-7840), STUDIO EQUIPMENT & SUPPLIES—C-218
- Weather Equipment, Satellite Receiving Systems (0770-7860), STUDIO EQUIPMENT & SUPPLIES—C-218
- Weather Equipment, Satellite Colorizer Systems (0770-7880), STUDIO EQUIPMENT & SUPPLIES—C-218
- Weather Graphic System (0770-7900), STUDIO EQUIPMENT & SUPPLIES—C-218
- Weather Information (0610-0700), SERVICES—C-178
- Weather Instruments (0770-7920), STUDIO EQUIPMENT & SUPPLIES—C-218
- Weather Programming Equipment, Automatic (0760-0160), STUDIO EQUIPMENT & SUPPLIES—C-197
- Weather Radar Systems (0770-7940), STUDIO EQUIPMENT & SUPPLIES—C-218
- Weather Receivers (0770-7960), STUDIO EQUIPMENT & SUPPLIES—C-218
- Weather Receivers, VHF (0210-1380), BROADCAST EQUIPMENT—C-132
- Weather Symbol Inserters, Electronic Art & Graphics Equipment (0770-3020), STUDIO EQUIPMENT & SUPPLIES—C-207
- Winding Equipment, Cartridge Systems (0770-1740), STUDIO EQUIPMENT & SUPPLIES—C-204
- Winding Equipment, Cartridge Systems & Accessories (0710-2060), STUDIO EQUIPMENT & SUPPLIES—C-184
- Wire (0710-6160), STUDIO EQUIPMENT & SUPPLIES—C-190
- Wire, Guying & Messenger (0100-1180), ANTENNAS, TOWERS & EQUIPMENT—C-123
- Wire, Lashing (0760-0720), STUDIO EQUIPMENT & SUPPLIES—C-198
- Wire, Messenger & Guying (0100-1180), ANTENNAS, TOWERS & EQUIPMENT—C-123
- Wire, Video Equipment & Supplies (0770-7980), STUDIO EQUIPMENT & SUPPLIES—C-218
- Wire-Lashing (0100-1660), ANTENNAS, TOWERS & EQUIPMENT—C-125
- Wire-Strand (0100-1680), ANTENNAS, TOWERS & EQUIPMENT—C-125
- Wired Jack Panels (0760-0660), STUDIO EQUIPMENT & SUPPLIES—C-198
- Wireless Intercom Systems (0770-3620), STUDIO EQUIPMENT & SUPPLIES—C-209
- Wireless Microphones (0710-4080), STUDIO EQUIPMENT & SUPPLIES—C-188
- Wiring & Cabling (0600-0300), SERVICES—C-153
- Wiring (0600-2360), SERVICES—C-169
- Wow & Flutter Meters (0800-2820), TEST & MEASUREMENT EQUIPMENT & SUPPLIES—C-224
- Wow & Flutter Meters, Audio Test Equipment (0800-0340), TEST & MEASUREMENT EQUIPMENT & SUPPLIES—C-219

## Z

- Zero Study Delay Amplifiers (0770-0300), STUDIO EQUIPMENT & SUPPLIES—C-201
- Zoom Lenses & Accessories (0770-1140), STUDIO EQUIPMENT & SUPPLIES—C-203

# YOUR AD COULD BE HERE . . .

Subscribers use the Factbook all year long. They *could be seeing your ad again and again*. This is the perfect medium for reaching top level decision-makers in your industry . . . *throughout the year!*

For complete details about an outstanding advertising buy, call Gene Edwards collect: (202) 872-9200.




Television Digest, Inc.

1836 Jefferson Place, N.W.  
Washington, D.C. 20036

## **INDEX TO ADVERTISERS**

Andrus & Associates, Inc. ....	vi	KPTM, Omaha, NE .....	A-662
Arbitron Ratings .....	xxvii, A-17, C-45, C-110	Lohnes & Culver .....	vi
Blackburn & Company, Inc. ....	throughout	Moffet, Larson & Johnson, P.C. ....	vi
Bogner Broadcast Equipment Corporation .....	Manufacturers & Suppliers, Buyers Guide	MSI Multicomm Services International, Inc. ....	vi
Broadcast Data Services .....	vi	20th Century Fox .....	Inside Front Cover
John F.X. Browne & Associates, P.C. ....	vi	Viacom .....	Bookmark
The Camera Mart .....	iii	WBAY-TV, Green Bay, WI .....	A-1147
Jules Cohen & Associates, P.C. ....	vi	WCYB-TV, Bristol, VA-Kingsport, TN .....	A-1085
Comark .....	Front Cover	WEAU-TV, Eau Claire, WI .....	A-1145
ComCapital .....	xi, C-49	WFAA-TV, Dallas-Fort Worth, TX .....	A-1017
Communications Equity Associates .....	C-47	WHCT-TV, Hartford, CT .....	A-189
Fort Worth Tower Company, Inc. ....	Inside Back Cover	WHNT-TV, Huntsville, AL .....	A-35
Forward Communications Corporation .....	Spine	WHOI, Peoria, IL .....	A-358
JVC Company of America .....	Back Cover	WJSU-TV, Anniston, AL .....	A-21
Hammett & Edison, Inc. ....	vi	WLBM-TV, Meridian, MS .....	A-597
The Ted Hepburn Company .....	throughout	WLFJ-TV, Lafayette-Kokomo, IN .....	A-403
KCRL-TV, Reno, NV .....	A-677	WMTV, Madison, WI .....	A-1157
Kepper Tupper & Company .....	C-47	WNEV-TV, Boston, MA .....	A-517
KOSA-TV, Odessa, TX .....	A-1045	WTRF-TV, Wheeling, WV .....	A-1140
KPNX-TV, Phoenix-Mesa, AZ .....	A-64	WXON, Detroit, MI .....	A-538
		XHIJ-TV, El Paso, TX-Juarez, MX .....	A-1024, A-1025



# **TOWERS**

available in

# **ANGLE, SOLID OR TUBULAR STRUCTURES**

Both Guyed and Self-Supporting Towers, are Specially Engineered for Microwave, Telephone, Cellular, FM, CATV, Television, Utilities or any Industrial Application.

# **BUILDINGS**

## **STEEL, ALUMINUM, OR FIBERGLASS**



Buildings in all Popular Sizes or Custom Built to Your Specifications. All buildings are Engineered to withstand the extremes of weather conditions on every part of the globe.

FOR MORE INFORMATION CALL OR WRITE:



## **FORT WORTH TOWER COMPANY, INC.**

P.O. Box 8597/Fort Worth, Texas 76124-0597 A/C 817-457-3060  
TOLL FREE: 1-800 433-1816 (Except Texas) • FAX 817-429-6010

**ON THE HEELS OF THE  
CURRENT BUDGET CRUNCH,  
JVC VALUE HELPS POLISH  
YOUR IMAGE WITHOUT  
SELLING YOUR SOLE.**



**JVC<sup>®</sup>**

**ALWAYS A STEP AHEAD...  
TO KEEP YOU A STEP AHEAD.**